



PRECINCT SUMMARY STATEMENT

(IEC-8)

State Form 13332 (R7/7-06)

Indiana Election Commission (IC 3-11-1.5-15) Name of County LAKE

INSTRUCTIONS: See Indiana Code 3-11-1.5-25 for periods during which precinct boundary changes may NOT take effect.

Indiana Code 3-11-1.5-15 requires that a county include the following items in a proposed precinct establishment order submitted to the Indiana Election Division:

1. A map of each precinct to be established by the proposed order. A county may submit these maps in electronic form.
2. A description of the boundaries of each precinct to be established by the proposed order that identifies any census blocks located entirely within the precinct.
3. An estimated number of voters in each precinct to be established by the proposed order, based on the registration records maintained by the county voter registration office.
4. A statement designating a polling place for the precinct that complies with the polling place accessibility requirements.
5. Any additional information required by rules adopted by the Indiana Election Commission under IC 4-22-2.

General Precinct Information

1. Name Of Proposed Precinct <u>G6-18</u>		2. Is this a new precinct? <input checked="" type="checkbox"/> Yes <input type="checkbox"/> No	3. Election Division & STFID Number <i>(To Be Completed By Election Division)</i>
4. District Information Congressional <u>1</u> Indiana Senate <u>3</u> Indiana House <u>14</u>			
5. Number Of Active Voters (IC 3-5-2-1.7) <u>1,085</u>	6. Number Of Inactive Voters <u>261</u>	7. Number Of Registered Voters (Must Equal Total Of Active And Inactive Voters) <u>1,346</u>	
8. Total Number Of Precincts In The County If Submission Is Approved Voting Precincts _____ Non-Voting Precincts _____			
9. Date Of County Executive's Adopted Order		10. Date Of First Election After Precincts Are Approved <u>MAY 8, 2018</u>	
11. Precincts Affected By This Proposed Order (Complete a Precinct Summary Statement for each precinct. Please note that when changing boundaries of one precinct you will need to complete a separate IEC-8 for any other precinct affected by the change.) <u>G6-18 & G6-19</u>			

12. List Any Attached Documents (i.e. map 6 of 20 maps, etc.)

CENSUS BLOCK LISTING AND MAPS

Does any portion of the newly established precinct split or divide any of the following?	Yes	No
13. School Corporation District Boundary		X
14. City or Town Boundary		X
15. City or Town Council District Boundary		X
16. Census Block Boundary		X
17. Other (Please Describe)		X

Method of Voting

18. Optical Scan Ballot Card Electronic Combination (Please Specify): _____

19. What is the designated location and address for the polling place for this precinct?

Howe PARK PAVILION
3901 VERMONT ST
GARY IN

(NOTE: This designation of a polling place remains in effect until later action by the county executive under state law.)

20. Does this polling place meet Indiana's polling place accessibility requirements? Yes No

Precinct Change Reason

21. Briefly state the reason for the precinct change. (Attach additional sheet if necessary.)

SENATE BILL 220 - Combine G6-18 & G6-19

Additional Information

22. Name and Contact Information Of County Election Staff Person Who Prepared This Form:

GENNY GASPAROVIC 219-755-3812

23. Does the county have access to Geographic Information System (GIS)? Yes No



Name and Contact Information Of County GIS Staff: Annette Mellady 219-755-3795

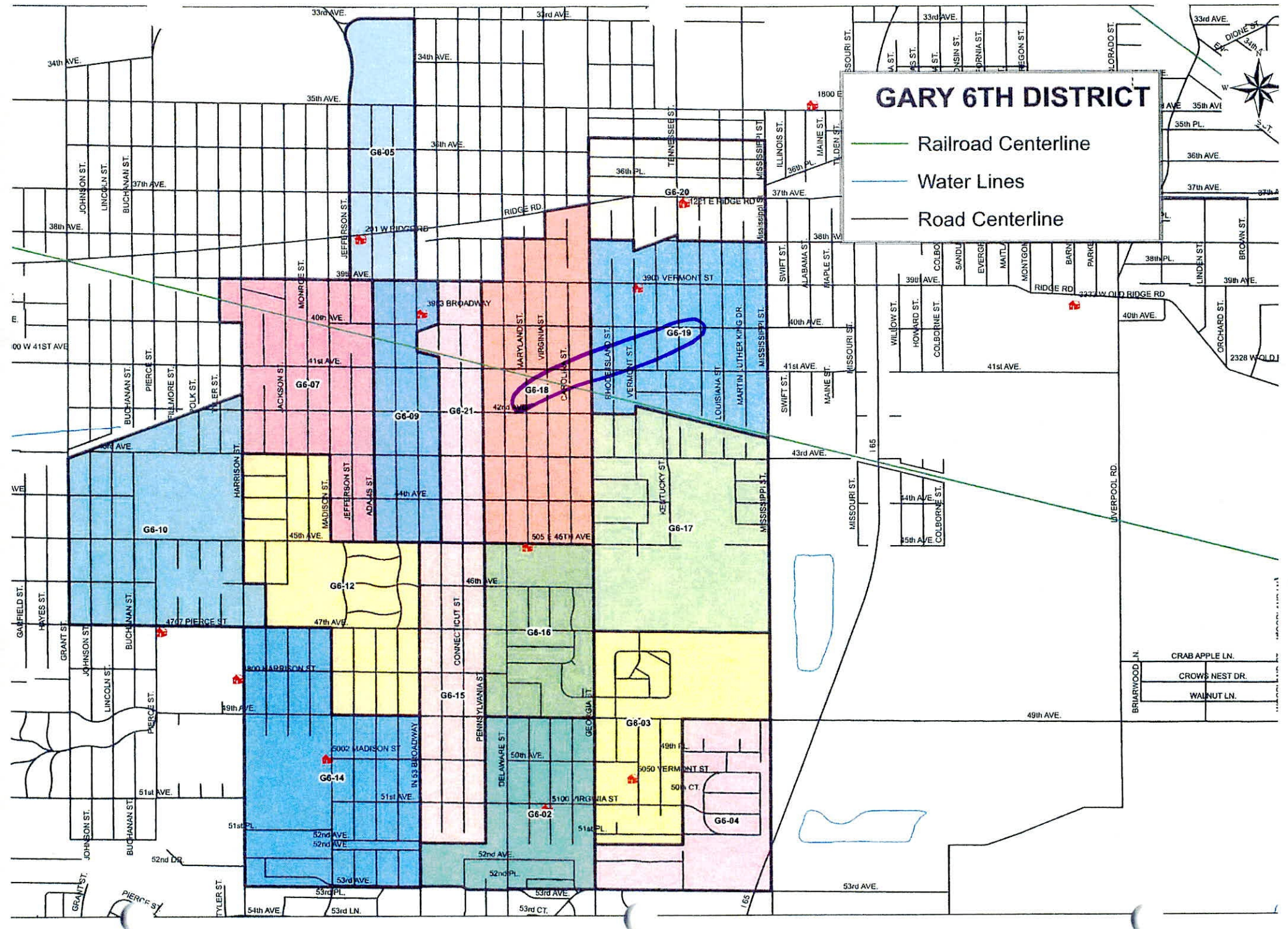
24. Does the county use Census Tiger files? Yes No

State Office Use Only

25. Type Of Geographic Files Used by County (If Known By Staff Of The Indiana Election Division Or Office Of Census Data)

GARY 6TH DISTRICT

-  Railroad Centerline
-  Water Lines
-  Road Centerline



GARY PRECINCT

6-18

180890123003009

180890123003041

180890123003021

180890123003008

180890123003022

180890123003038

180890123003043

180890126001012

180890126001020

180890126001011

180890126001021

180890126001031

180890126003003

180890123003039

180890126001030

180890126003002

180890126001022

180890126001009

180890126003001

180890126003019

180890126003028

180890126003021

180890126003026

180890126003022

180890126003025

180890126003023

180890126003000

180890126003024

180890126003020

180890123003042

180890126001010

180890126003004

180890123003020

180890123003040

180890126003027

GARY PRECINCT

6-19

180890126001025
180890123003035
180890123003032
180890126001003
180890123003037
180890126001032
180890126001034
180890126001006
180890126001004
180890126001002
180890123003031
180890126001029
180890126001026
180890126001027
180890123003030
180890126001001
180890126001024
180890126001028
180890123003033
180890123003024
180890123003034
180890123003025
180890123003036
180890123003023
180890126001008
180890126001005
180890126001007
180890123003026
180890126001023
180890126001000