



PRECINCT SUMMARY STATEMENT

(IEC-8)

State Form 13332 (R7/7-06)

Indiana Election Commission (IC 3-11-1.5-15) Name of County LAKE

INSTRUCTIONS: See Indiana Code 3-11-1.5-25 for periods during which precinct boundary changes may NOT take effect.
 Indiana Code 3-11-1.5-15 requires that a county include the following items in a proposed precinct establishment order submitted to the Indiana Election Division:

1. A map of each precinct to be established by the proposed order. A county may submit these maps in electronic form.
2. A description of the boundaries of each precinct to be established by the proposed order that identifies any census blocks located entirely within the precinct.
3. An estimated number of voters in each precinct to be established by the proposed order, based on the registration records maintained by the county voter registration office.
4. A statement designating a polling place for the precinct that complies with the polling place accessibility requirements.
5. Any additional information required by rules adopted by the Indiana Election Commission under IC 4-22-2.

General Precinct Information

1. Name Of Proposed Precinct <u>G 2-18</u>		2. Is this a new precinct? <input checked="" type="checkbox"/> Yes <input type="checkbox"/> No		3. Election Division & STFID Number (To Be Completed By Election Division)	
4. District Information Congressional <u>1</u> Indiana Senate <u>3</u> Indiana House <u>3</u>					
5. Number Of Active Voters (IC 3-5-2-1.7) <u>1,137</u>		6. Number Of Inactive Voters <u>187</u>		7. Number Of Registered Voters (Must Equal Total Of Active And Inactive Voters) <u>1,324</u>	
8. Total Number Of Precincts In The County If Submission Is Approved Voting Precincts _____ Non-Voting Precincts _____					
9. Date Of County Executive's Adopted Order			10. Date Of First Election After Precincts Are Approved <u>MAY 8, 2018</u>		
11. Precincts Affected By This Proposed Order (Complete a Precinct Summary Statement for each precinct. Please note that when changing boundaries of one precinct you will need to complete a separate IEC-8 for any other precinct affected by the change.) <u>G 2-18, G 2-12 & G 2-13</u>					
12. List Any Attached Documents (i.e. map 6 of 20 maps, etc.)					

CENSUS BLOCK LISTING AND MAPS

Does any portion of the newly established precinct split or divide any of the following?	Yes	No
13. School Corporation District Boundary		X
14. City or Town Boundary		X
15. City or Town Council District Boundary		X
16. Census Block Boundary		X
17. Other (Please Describe)		X

Method of Voting

18. Optical Scan Ballot Card Electronic Combination (Please Specify): _____

19. What is the designated location and address for the polling place for this precinct?
AMBRIDGE MAN Community Center
2822 WHITE AVE
GARY IN
 (NOTE: This designation of a polling place remains in effect until later action by the county executive under state law.)

20. Does this polling place meet Indiana's polling place accessibility requirements? Yes No

Precinct Change Reason

21. Briefly state the reason for the precinct change. (Attach additional sheet if necessary.)
SENATE BILL 220 - combine G 2-18, G 2-12 & G 2-13

Additional Information

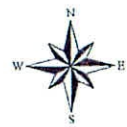
22. Name and Contact Information Of County Election Staff Person Who Prepared This Form:
GENNY GASPAROVIC 219-755-3812

23. Does the county have access to Geographic Information System (GIS)? Yes No
 Name and Contact Information Of County GIS Staff: **Annette Mellady 219-755-3795**




24. Does the county use Census Tiger files? Yes No

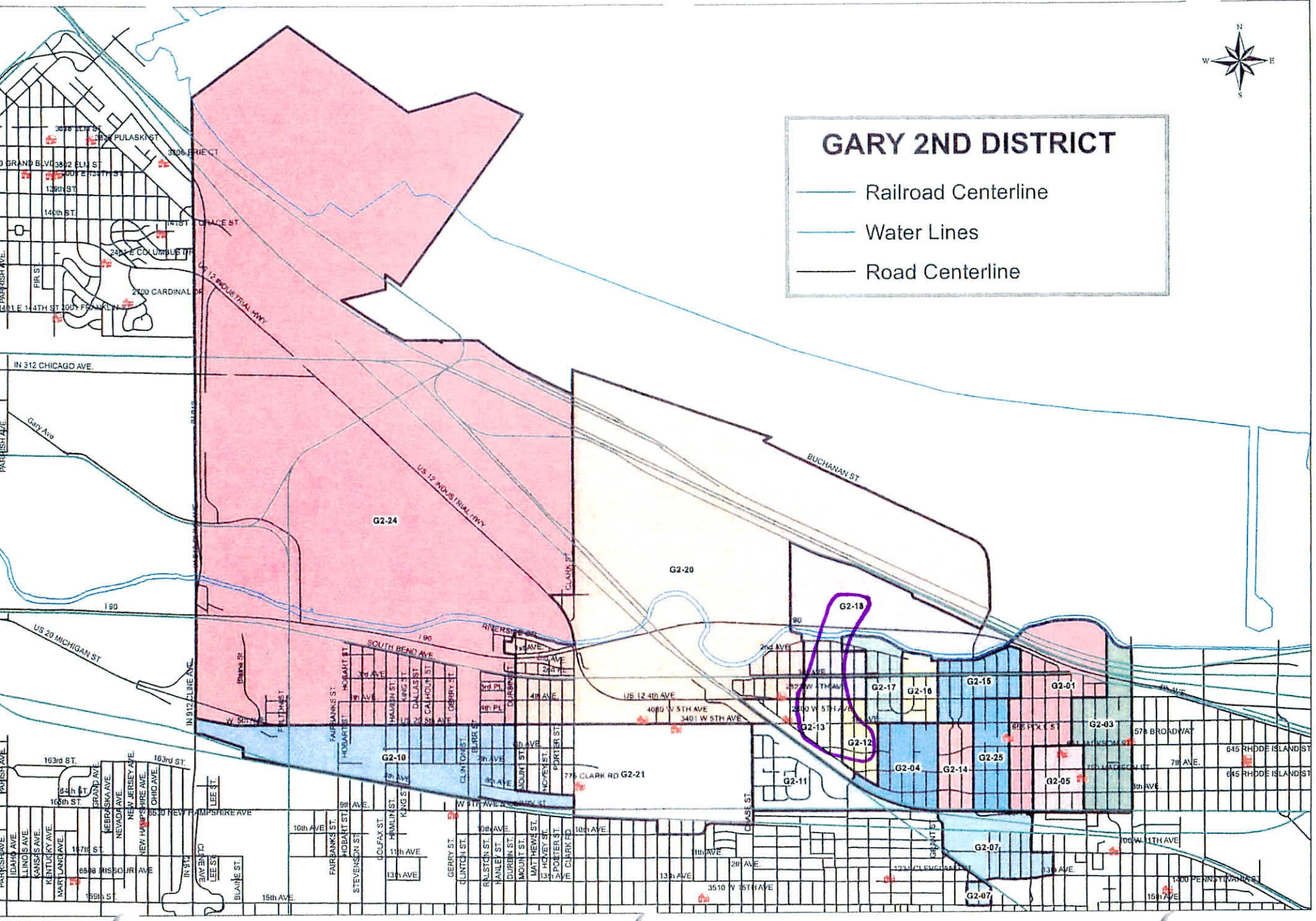
State Office Use Only

25. Type Of Geographic Files Used by County (If Known By Staff Of The Indiana Election Division Or Office Of Census Data)



GARY 2ND DISTRICT

-  Railroad Centerline
-  Water Lines
-  Road Centerline



GARY PRECINCT
2-12

180890104004009

180890104004019

180890104002012

180890104004023

180890104004025

180890104003010

180890104003022

180890104003012

180890104004013

180890104003009

180890104003008

180890104004020

180890104004018

180890104004017

180890104004012

180890104004016

180890104002013

180890104004026

180890104002011

180890104003013

180890104003011

180890104004024

GARY PRECINCT
2-13

180890102031021
180890102032016
180890102031036
180890102031018
180890102031024
180890104003018
180890102032002
180890102031033
180890102032001
180890102031029
180890104004007
180890104004021
180890104003015
180890102032006
180890104004014
180890102031031
180890102031035
180890104004008

180890102031027
180890102031025
180890102032003
180890102031032
180890102031028
180890102032008
180890104003016
180890102032007
180890104004015
180890102031034
180890102032009
180890102031023
180890102031022
180890102031020
180890102031019
180890104003014
180890102031030
180890104004022
180890102032005
180890102032004
180890102032000
180890102031026
180890104003017

GARY PRECINCT

2-18

180890102033050
180890102033053
180890104001004
180890102052129
180890104004003
180890102033066
180890102033068
180890102033070
180890104004004
180890102052146
180890104001005
180890104004001
180890102031000
180890102031002
180890104004006
180890104004010
180890104001031
180890102033049

180890102052126
180890102052145
180890102033069
180890102033067
180890102033048
180890102031003
180890104004011
180890104001030
180890104004000
180890104001006
180890104004005
180890102052128
180890102052127
180890104004002
180890104001014
180890102052130
180890102033051
180890102031004