



# PRECINCT SUMMARY STATEMENT

(IEC-8)

State Form 13332 (R7/7-06)

Indiana Election Commission (IC 3-11-1.5-15) Name of County LAKE

**INSTRUCTIONS:** See Indiana Code 3-11-1.5-25 for periods during which precinct boundary changes may NOT take effect.  
**Indiana Code 3-11-1.5-15** requires that a county include the following items in a proposed precinct establishment order submitted to the Indiana Election Division:

1. A map of each precinct to be established by the proposed order. A county may submit these maps in electronic form.
2. A description of the boundaries of each precinct to be established by the proposed order that identifies any census blocks located entirely within the precinct.
3. An estimated number of voters in each precinct to be established by the proposed order, based on the registration records maintained by the county voter registration office.
4. A statement designating a polling place for the precinct that complies with the polling place accessibility requirements.
5. Any additional information required by rules adopted by the Indiana Election Commission under IC 4-22-2.

### General Precinct Information

1. Name Of Proposed Precinct <u>H4-14</u>		2. Is this a new precinct? <input checked="" type="checkbox"/> Yes <input type="checkbox"/> No		3. Election Division & STFID Number (To Be Completed By Election Division)	
4. District Information Congressional <u>1</u> Indiana Senate <u>1</u> Indiana House <u>12</u>					
5. Number Of Active Voters (IC 3-5-2-1.7) <u>1,097</u>		6. Number Of Inactive Voters <u>285</u>		7. Number Of Registered Voters (Must Equal Total Of Active And Inactive Voters) <u>1,382</u>	
8. Total Number Of Precincts In The County If Submission Is Approved Voting Precincts _____ Non-Voting Precincts _____					
9. Date Of County Executive's Adopted Order			10. Date Of First Election After Precincts Are Approved MAY 8, 2018		
11. Precincts Affected By This Proposed Order (Complete a Precinct Summary Statement for each precinct. Please note that when changing boundaries of one precinct you will need to complete a separate IEC-8 for any other precinct affected by the change.) <u>H4-14 &amp; H4-16</u>					
12. List Any Attached Documents (i.e. map 6 of 20 maps, etc.)					

### CENSUS BLOCK LISTING AND MAPS

Does any portion of the newly established precinct split or divide any of the following?	Yes	No
13. School Corporation District Boundary		X
14. City or Town Boundary		X
15. City or Town Council District Boundary		X
16. Census Block Boundary		X
17. Other (Please Describe)		X

### Method of Voting

18.  Optical Scan Ballot Card  Electronic  Combination (Please Specify): \_\_\_\_\_

19. What is the designated location and address for the polling place for this precinct?  
FRANK O'BANNON ELEM SCHOOL  
1317 173RD ST  
HAMMOND IN

(NOTE: This designation of a polling place remains in effect until later action by the county executive under state law.)

20. Does this polling place meet Indiana's polling place accessibility requirements?  Yes  No

### Precinct Change Reason

21. Briefly state the reason for the precinct change. (Attach additional sheet if necessary.)  
SENATE BILL 220 - combine H4-14 & H4-16

### Additional Information

22. Name and Contact Information Of County Election Staff Person Who Prepared This Form:  
GENNY GASPAROVIC 219-755-3812

23. Does the county have access to Geographic Information System (GIS)?  Yes  No  
 Name and Contact Information Of County GIS Staff: Annette Mellady 219-755-3795

24. Does the county use Census Tiger files?  Yes  No



### State Office Use Only

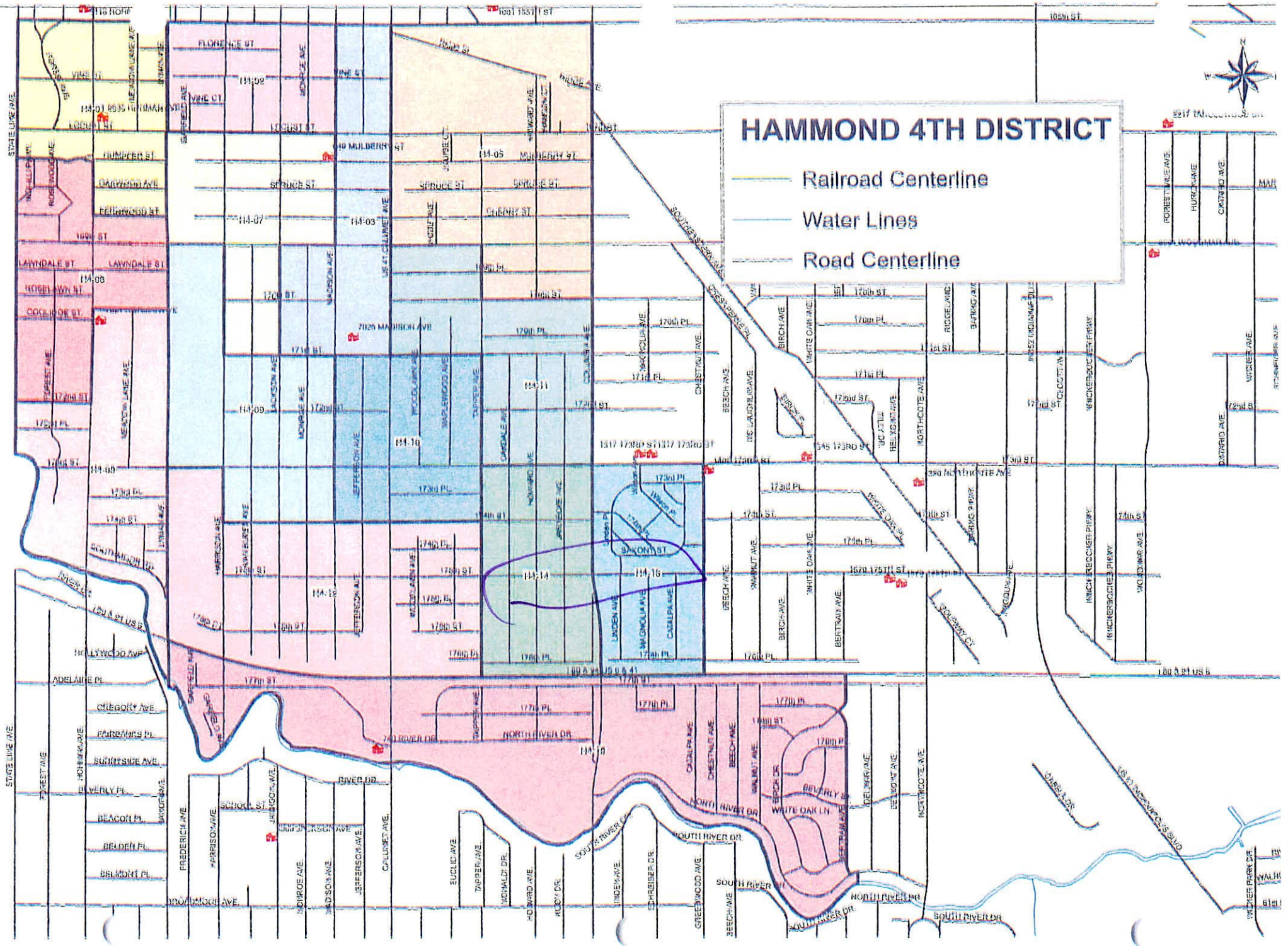
25. Type Of Geographic Files Used by County (If Known By Staff Of The Indiana Election Division Or Office Of Census Data)





# HAMMOND 4TH DISTRICT

-  Railroad Centerline
-  Water Lines
-  Road Centerline



HAMMOND  
PRECINCT 4-14

180890217003013  
180890217003002  
180890217003001  
180890217003000  
180890217003006  
180890217003005  
180890217003007  
180890217003010  
180890217003008  
180890217003012  
180890217003004  
180890217003011  
180890217003003  
180890217003009



HAMMOND  
PRECINCT 4-16

180890217002015

180890217002021

180890217002020

180890218003015

180890218003002

180890218003001

180890218003010

180890218003011

180890218003012

180890218003014

180890217002009

180890218003009

180890217002005

180890217002013

180890217002004

180890217002008

180890218003008

180890218003013

180890217002014

180890217002011

180890217002012

180890218003016

180890217002010

180890217002006

180890217002007