



PRECINCT-SUMMARY STATEMENT

(IEC-8)

State Form-13332 (R7/7-06)

Indiana Election Commission (IC 3-11-1.5-15) Name of County LAKE

INSTRUCTIONS: See Indiana Code 3-11-1.5-25 for periods during which precinct boundary changes may NOT take effect.
 Indiana Code 3-11-1.5-15 requires that a county include the following items in a proposed precinct establishment order submitted to the Indiana Election Division:
 1. A map of each precinct to be established by the proposed order. A county may submit these maps in electronic form.
 2. A description of the boundaries of each precinct to be established by the proposed order that identifies any census blocks located entirely within the precinct.
 3. An estimated number of voters in each precinct to be established by the proposed order, based on the registration records maintained by the county voter registration office.
 4. A statement designating a polling place for the precinct that complies with the polling place accessibility requirements.
 5. Any additional information required by rules adopted by the Indiana Election Commission under IC 4-22-2.

General Precinct Information

1. Name Of Proposed Precinct <u>EC 24</u>		2. Is this a new precinct? <input checked="" type="checkbox"/> Yes <input type="checkbox"/> No	3. Election Division & STFID Number (To Be Completed By Election Division)
4. District Information Congressional <u>1</u> Indiana Senate <u>2</u> Indiana House <u>2</u>			
5. Number Of Active Voters (IC 3-5-2-1.7) <u>663</u>	6. Number Of Inactive Voters <u>229</u>	7. Number Of Registered Voters (Must Equal Total Of Active And Inactive Voters) <u>892</u>	
8. Total Number Of Precincts In The County If Submission Is Approved Voting Precincts _____ Non-Voting Precincts _____			
9. Date Of County Executive's Adopted Order		10. Date Of First Election After Precincts Are Approved MAY 8, 2018	
11. Precincts Affected By This Proposed Order (Complete a Precinct Summary Statement for each precinct. Please note that when changing boundaries of one precinct you will need to complete a separate IEC-8 for any other precinct affected by the change.) <u>EC 24 + EC 20</u>			

12. List Any Attached Documents (i.e. map 6 of 20 maps, etc.)
CENSUS BLOCK LISTING AND MAPS

Does any portion of the newly established precinct split or divide any of the following?	Yes	No
13. School Corporation District Boundary		X
14. City or Town Boundary		X
15. City or Town Council District Boundary		X
16. Census Block Boundary		X
17. Other (Please Describe)		X

Method of Voting

18. Optical Scan Ballot Card Electronic Combination (Please Specify): _____

19. What is the designated location and address for the polling place for this precinct?
ZION MISSIONARY BAPTIST CHURCH
3939 DRUMMOND ST.
EAST CHICAGO, IN 46312
 (NOTE: This designation of a polling place remains in effect until later action by the county executive under state law.)

20. Does this polling place meet Indiana's polling place accessibility requirements? Yes No

Precinct Change Reason

21. Briefly state the reason for the precinct change. (Attach additional sheet if necessary.)
SENATE BILL 220 COMBINING EC 24 + EC 20

Additional Information

22. Name and Contact Information Of County Election Staff Person Who Prepared This Form:
GENNY GASPAROVIC 219-755-3812

23. Does the county have access to Geographic Information System (GIS)? Yes No
 Name and Contact Information Of County GIS Staff: Annette Mellady 219-755-3795



24. Does the county use Census Tiger files? Yes No

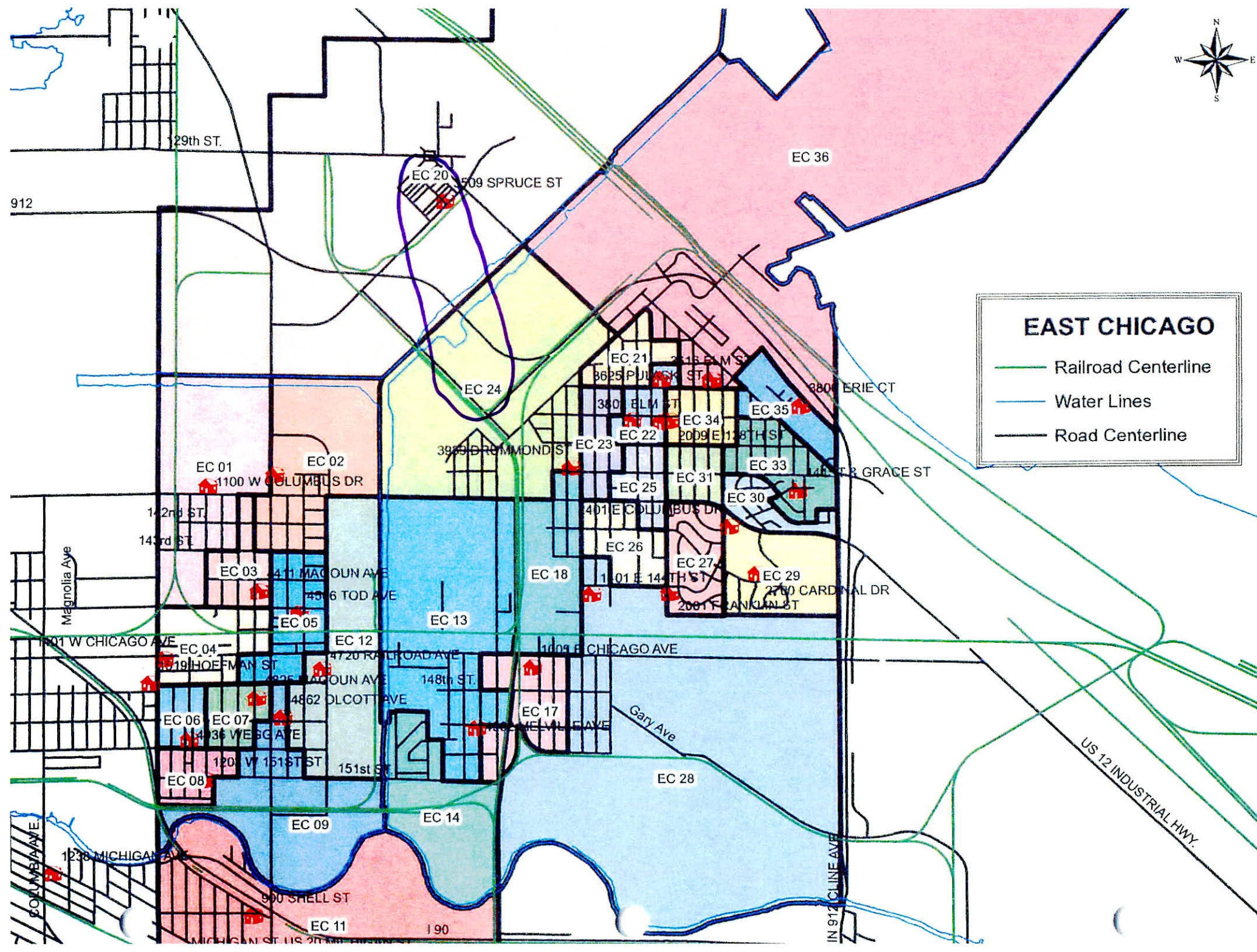
State Office Use Only

25. Type Of Geographic Files Used by County (If Known By Staff Of The Indiana Election Division Or Office Of Census Data)



EAST CHICAGO

-  Railroad Centerline
-  Water Lines
-  Road Centerline



EAST CHICAGO
PRECINCT 20

- GEOID10
180890304001088
180890304001034
180890304001024
180890304001017
180890304001016
180890304001011
180890304001005
180890304001065
180890304001050
180890304001061
180890304001080
180890304001067
180890304001066
180890304001081
180890304001087
180890304001053
180890304001019
180890304001020
180890304001069
180890304001023
180890304001086
180890304001085
180890304001010
180890304001015
180890304001021
180890304001022
180890304001027
180890304001025
180890304001039
180890304001008
180890304001009
180890304001035
180890304001040
180890304001038
180890304001030
180890304001028
180890304001052
180890304001051
180890304001071
180890304001057
180890304001070

EAST CHICAGO
PRECINCT 20

- 180890304001072
- 180890304001068
- 180890304001073
- 180890304001045
- 180890304001047
- 180890304001075
- 180890304001031
- 180890304001041
- 180890304001042
- 180890304001032
- 180890304001033
- 180890304001048
- 180890304001043
- 180890304001044
- 180890304001046
- 180890304001049
- 180890304001077
- 180890304001079
- 180890304001059
- 180890304001063
- 180890304001037
- 180890304001058
- 180890304001054
- 180890304001078
- 180890304001076
- 180890304001064
- 180890304001062
- 180890304001060
- 180890304001055
- 180890304001074
- 180890304001006
- 180890304001001
- 180890304001012
- 180890304001013
- 180890304001014
- 180890304001018
- 180890304001002
- 180890304001026
- 180890304001007
- 180890304001029
- 180890304001036
- 180890304001056

EAST CHICAGO

PRECINCT 24

180890303002037
180890303002027
180890303002025
180890303002035
180890303002038
180890303002040
180890303002039
180890303002033
180890303002034
180890303002048
180890303002047
180890303001022
180890303001015
180890303001014
180890303001010
180890303001006
180890303001007
180890303001009
180890303001019
180890303001008
180890303001017
180890303001018
180890303001024
180890303001001
180890303001004
180890308001007
180890303001000
180890302002011
180890308001006
180890303001005
180890303001003
180890308002006
180890303001020
180890303001021
180890303002022
180890303002036
180890303002023
180890303002024
180890303002026
180890303001023
180890303001013
180890303001002
180890303002028
180890303002030
180890303001016