

**S.R.25 HOOSIER HEARTLAND HWY
SEGMENT 2 :
CARROLL COUNTY, INDIANA**



HOOSIER HEARTLAND HIGHWAY

SR 25 - Segment 2

**FROM 0.42 mile east of Tippecanoe/Carroll County Line
TO 0.48 mile east of CR400W**

Bernardin, Lochmueller & Associates, Inc.



Project Description

- *8.5 miles of 4-Lane Divided, Limited Access Highway with 80-foot median*
- *Intersections:*
 - SR218, CR800W, Main Street (Delphi), connector road for CR500N
- *Interchanges:*
 - US421
- *Bridges:*
 - SR25 over Bridge Creek, Deer Creek, and Robinson Ditch
 - CR200N and CR500W over SR25
 - SR25 over CR300N and NSRR
- *County Roads Closed to Through Traffic*
 - CR100N, existing SR25 NE of SR218, old 218, and CR400W terminate with a cul-de-sac on each side



Status

Context Sensitive Solution Design

(Completed August 28, 2008)

Preliminary Field Check of Road & Bridge Plans

(February 23, 2009)

Public Information Meeting & Design Approval

(August 2009)

R/W Engineering & Acquisition(2008-2011)

Phase 2A – (November 2010- 2013)

Phase 2B – (March 2011-2013)

Phase 2C – (December 2011-2013)

Phase 2D – (October 2011-2013)



Summary

- Permit applications are completed.
- Utility and railroad coordination has started.
- Right-of-way activities are just underway.
- Design is about 50% complete.
- First Contract will let by the end of 2010.
- Construction anticipated to begin early 2011.
- Entire segment will be under construction by the end of 2011.



Context Sensitive Solutions

Deer Creek Valley Rural Historic District

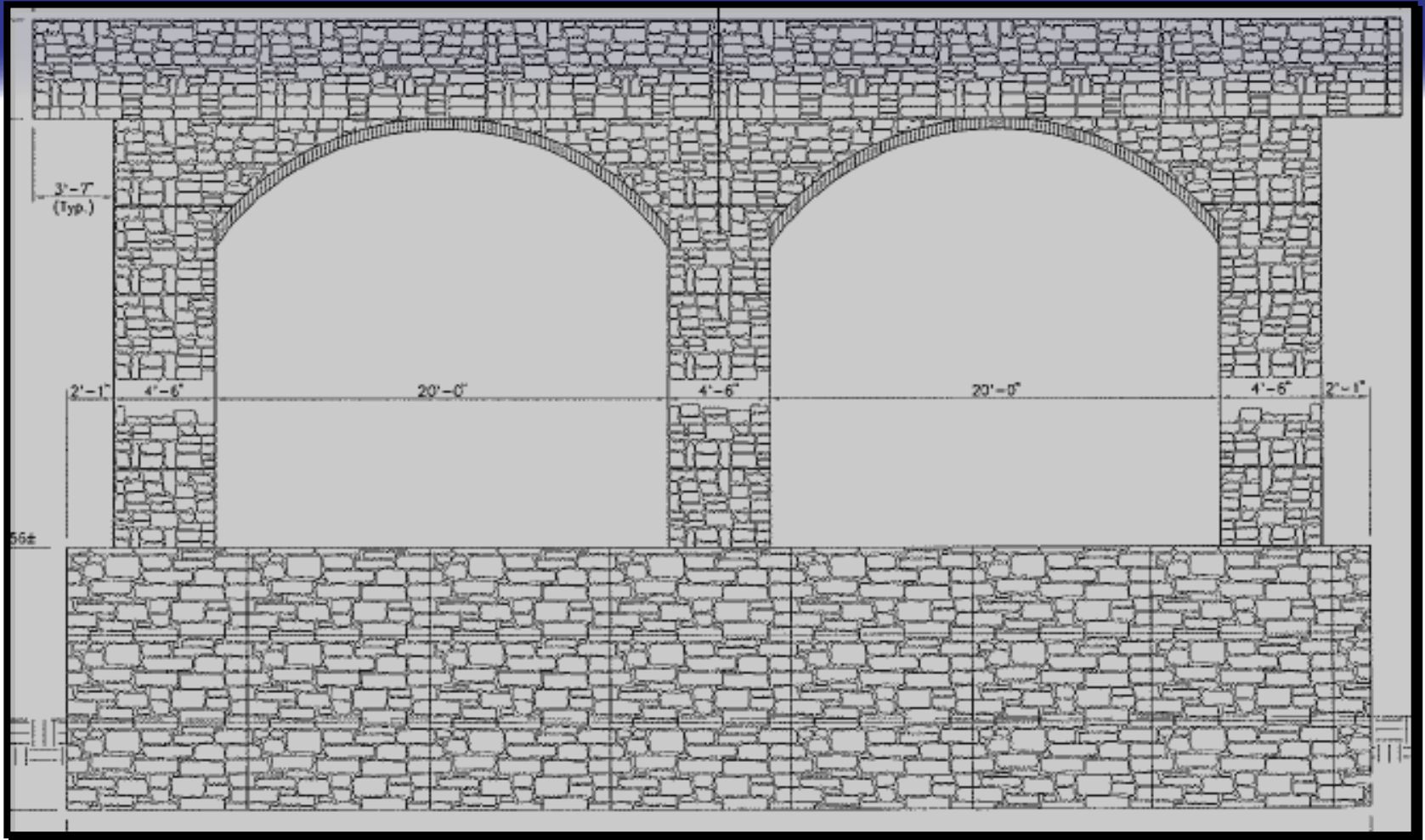
- Texture & Color of the Retaining Walls & Bridge Piers
- Shape of Bridge Piers
- Type of Bridge Railing
- Type of Landscaping
- Type of Lighting at Main Street





Texture of the Retaining Walls & Bridge Piers





Shape of Bridge Piers





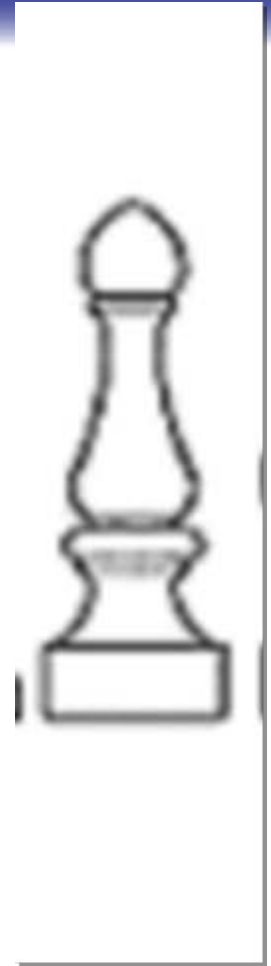
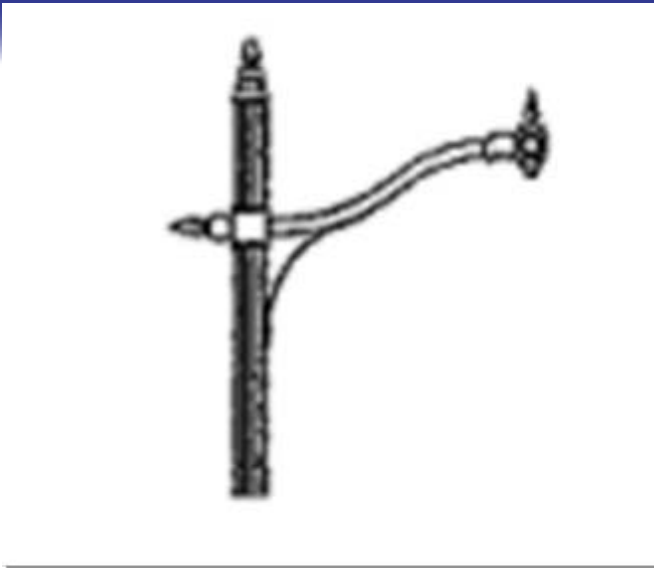
Type of Bridge Railing





Type of Landscaping





Type of Lighting at Main Street

Monon Trail Signature Bridge

- Historic Freedom Bridge Restoration Project
- Funded through TE Program
- Was originally located over the White River in Owen County
- Bridge is currently disassembled and located at Connor Prairie
- Will be located over SR25 Hoosier Heartland near Carroll CR300N
- Continues connectivity of the Monon Trail that would have been severed by the SR25 Hoosier Heartland





Freedom Bridge

