

NOTES:
 1. Maintenance access roadway shall be field located to reduce conflicts with existing trees. Field adjustments will be coordinated with the Engineer.
 2. Proposed contours shown are for LPSTP grading. For cut and fill, see cross sections.

SEC. 8 T-12-N, R-2-E
 GREEN TOWNSHIP
 MORGAN COUNTY

Bank stabilization south of Stotts Creek was covered under Des No. 1801002.

LEGEND	
	Bendway Weirs
	Denotes Longitudinal Peak Stone Toe Protection (LPSTP)
	Existing Streams/Mitigation Channels
	Temporary Access Road
	ZONE M1 PLANTING M1
	ZONE M2 PLANTING M2
	ZONE M3 PLANTING M3

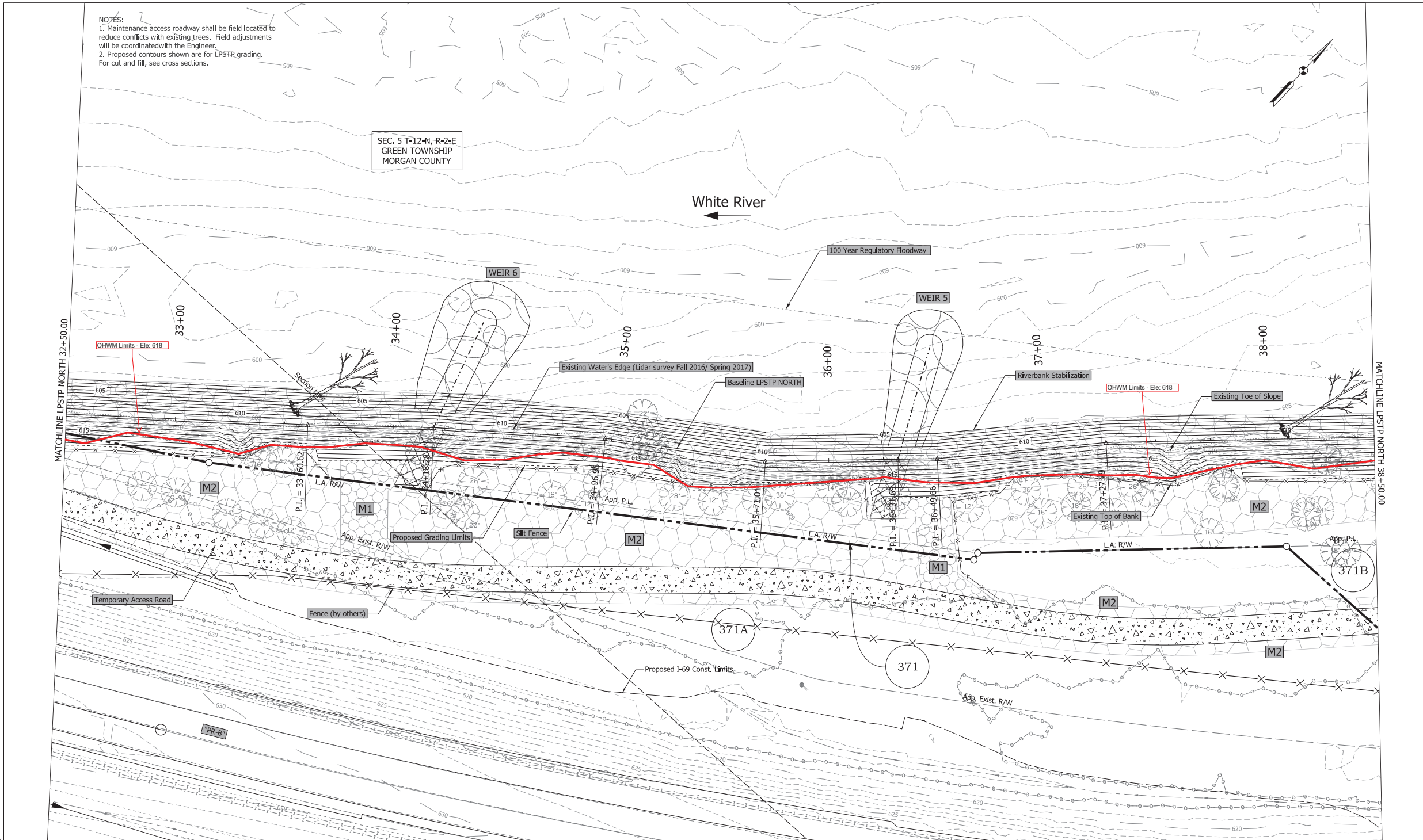
RECOMMENDED FOR APPROVAL	DESIGN ENGINEER	DATE
DESIGNED: MTC	DRAWN: PEV	
CHECKED: MMF	CHECKED: MMF	

INDIANA
 DEPARTMENT OF TRANSPORTATION
 RIVERBANK STABILIZATION PLAN SHEET

HORIZONTAL SCALE	BRIDGE FILE
1" = 20'	DESIGNATION
VERTICAL SCALE	1901708
SURVEY BOOK	SHEETS
CONTRACT	17 of 37
R-42168	PROJECT
	1901708

FIG. 7/31/2020 7:39 PM
 \\spw04fcs01\CS_pdf_work_dir\68760\87907_61\Sh White River PLAN 03.dgn

Preliminary



NOTES:
 1. Maintenance access roadway shall be field located to reduce conflicts with existing trees. Field adjustments will be coordinated with the Engineer.
 2. Proposed contours shown are for LPSTP grading. For cut and fill, see cross sections.

SEC. 5 T-12-N, R-2-E
 GREEN TOWNSHIP
 MORGAN COUNTY

White River

MATCHLINE LPSTP NORTH 32+50.00

MATCHLINE LPSTP NORTH 38+50.00

LEGEND	
	Bendway Weirs
	Denotes Longitudinal Peak Stone Toe Protection (LPSTP)
	Existing Streams/Mitigation Channels
	Temporary Access Road
	ZONE M1 PLANTING M1
	ZONE M2 PLANTING M2
	ZONE M3 PLANTING M3

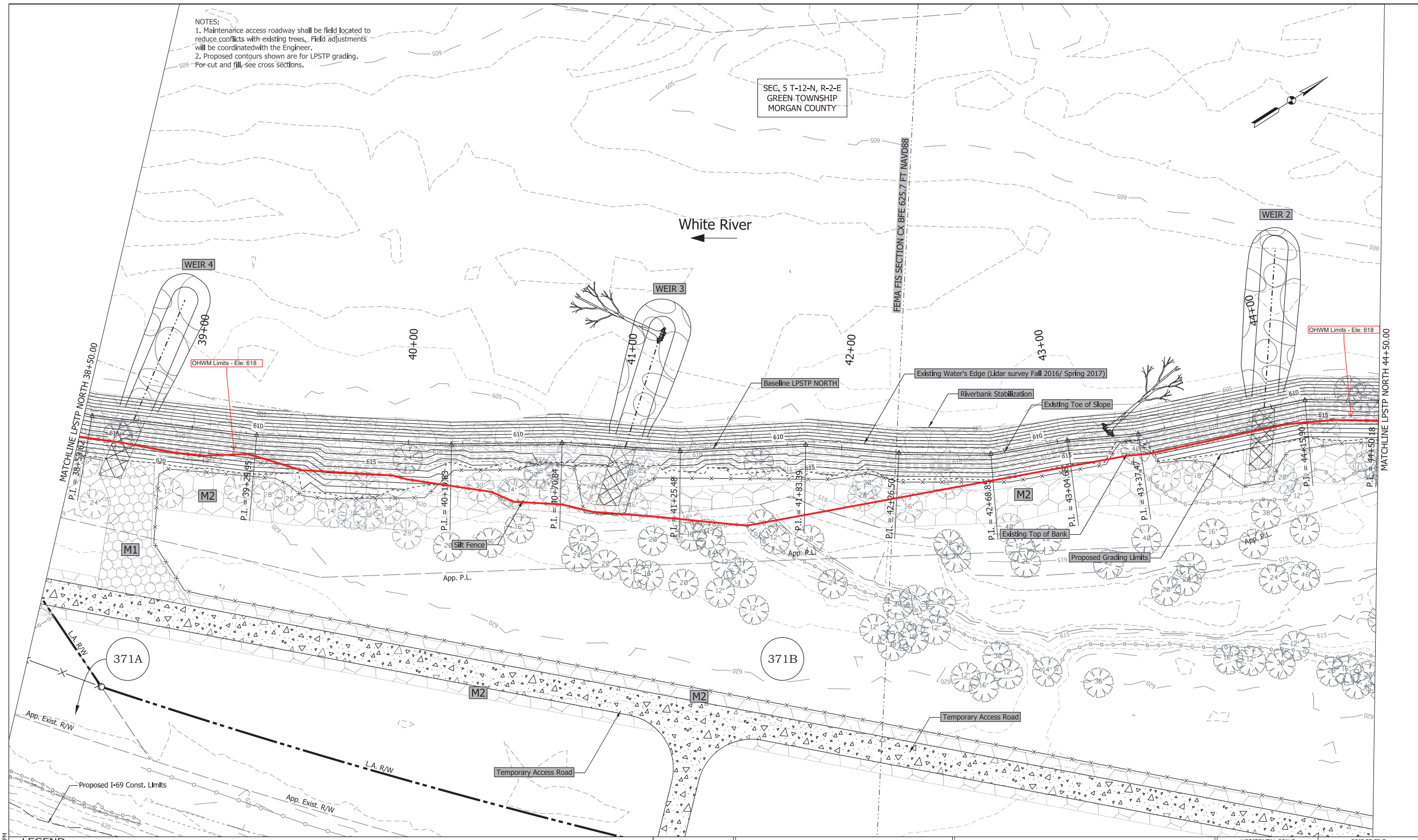
RECOMMENDED FOR APPROVAL	DESIGN ENGINEER	DATE
DESIGNED: MTC	DRAWN: PEV	
CHECKED: MMF	CHECKED: MMF	

INDIANA
 DEPARTMENT OF TRANSPORTATION
 RIVERBANK STABILIZATION PLAN SHEET

HORIZONTAL SCALE	BRIDGE FILE
1" = 20'	DESIGNATION
VERTICAL SCALE	1901708
SURVEY BOOK	SHEETS
CONTRACT	18 of 37
R-42168	PROJECT
	1901708

FIG. 7/31/2020 7:39 PM
 \\spw04fcs01\CS_pdf_work_dir\68760\87907_81\Sh White River PLAN 04.dgn

Preliminary



NOTES:
 1. Maintenance access roadway shall be field located to reduce conflicts with existing trees. Field adjustments will be coordinated with the Engineer.
 2. Proposed contours shown are for LPSTP grading. For cut and fill, see cross sections.

SEG. 5 T-12-N, R-2-E
 GREEN TOWNSHIP
 MORGAN COUNTY

LEGEND	
	Bendway Weirs
	Denotes Longitudinal Peak Stone Toe Protection (LPSTP)
	Existing Streams/Mitigation Channels
	Temporary Access Road
	ZONE M1 PLANTING M1
	ZONE M2 PLANTING M2
	ZONE M3 PLANTING M3

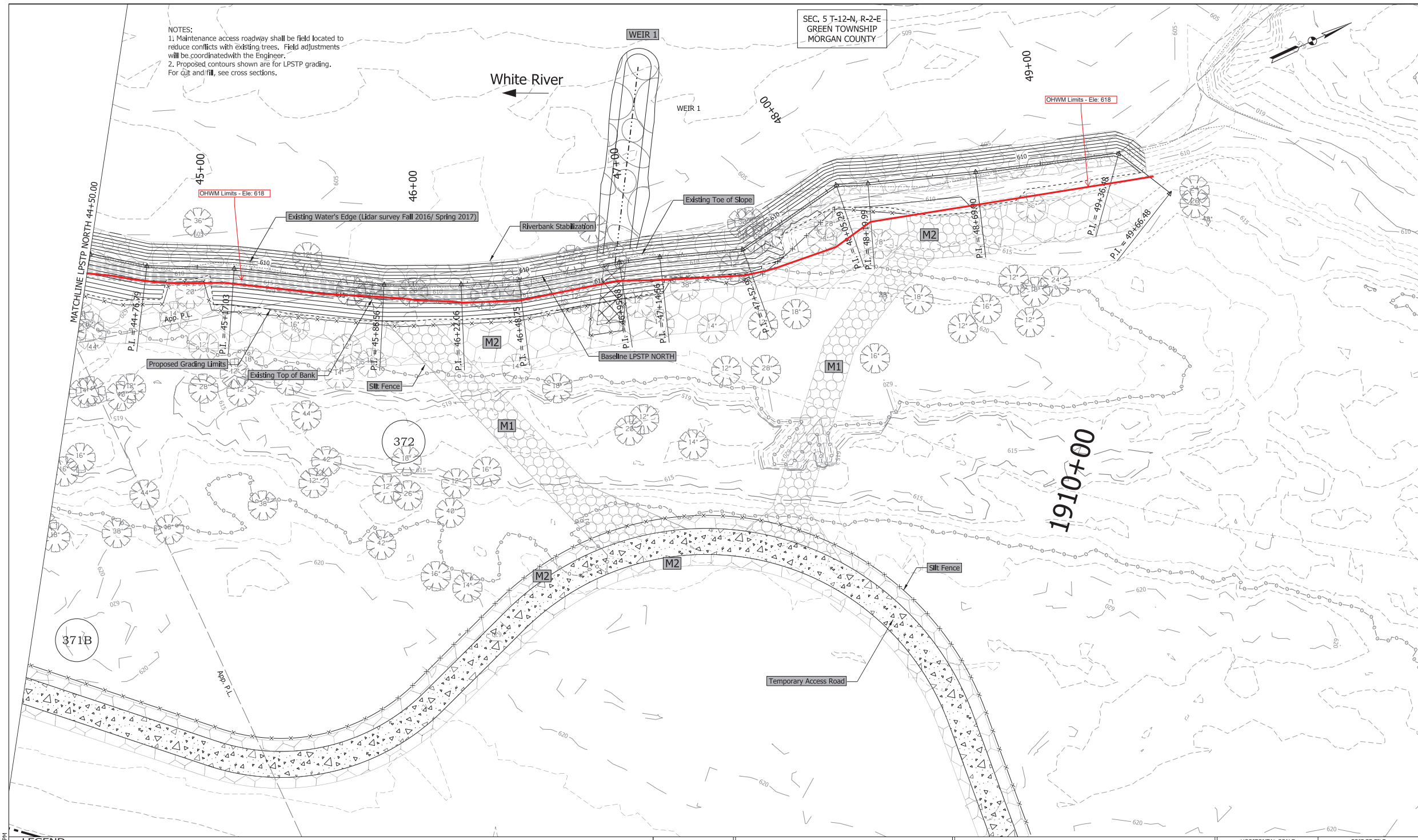
RECOMMENDED FOR APPROVAL	DESIGN ENGINEER	DATE
DESIGNED: MTC	DRAWN: PEV	
CHECKED: MMF	CHECKED: MMF	

INDIANA
 DEPARTMENT OF TRANSPORTATION
 RIVERBANK STABILIZATION PLAN SHEET

HORIZONTAL SCALE	BRIDGE FILE
1" = 20'	DESIGNATION
VERTICAL SCALE	1901708
SURVEY BOOK	SHEETS
CONTRACT	19 of 37
R-42168	PROJECT
	1901708

FIG. 7/31/2020 7:39 PM
 \\spw04fcs01\CS_pdf_work_dir\68760\87907_91\Sh White River PLAN 05.dgn

Preliminary



NOTES:
 1. Maintenance access roadway shall be field located to reduce conflicts with existing trees. Field adjustments will be coordinated with the Engineer.
 2. Proposed contours shown are for LPSTP grading. For cut and fill, see cross sections.

SEC. 5 T-12-N, R-2-E
 GREEN TOWNSHIP
 MORGAN COUNTY

LEGEND

- Bendway Weir / LPSTP Key
- Proposed Fence (by others)
- Ordinary High Water Mark - 618.0
- Bendway Weirs
- Denotes Longitudinal Peak Stone Toe Protection (LPSTP)
- Existing Streams/Mitigation Channels
- Temporary Access Road
- ZONE M1 PLANTING **M1**
- ZONE M2 PLANTING **M2**
- ZONE M3 PLANTING **M3**

RECOMMENDED FOR APPROVAL	DESIGN ENGINEER	DATE
DESIGNED: MTC	DRAWN: PEV	
CHECKED: MMF	CHECKED: MMF	

INDIANA
 DEPARTMENT OF TRANSPORTATION
 RIVERBANK STABILIZATION PLAN SHEET

HORIZONTAL SCALE	BRIDGE FILE
1" = 20'	DESIGNATION
VERTICAL SCALE	1901708
SURVEY BOOK	SHEETS
	20 of 37
CONTRACT	PROJECT
R-42168	1901708

\\sp0w04fcs01\CS_pdf_work_dir\68760\87907_10\Sh White River PLAN 06.dgn

Preliminary