

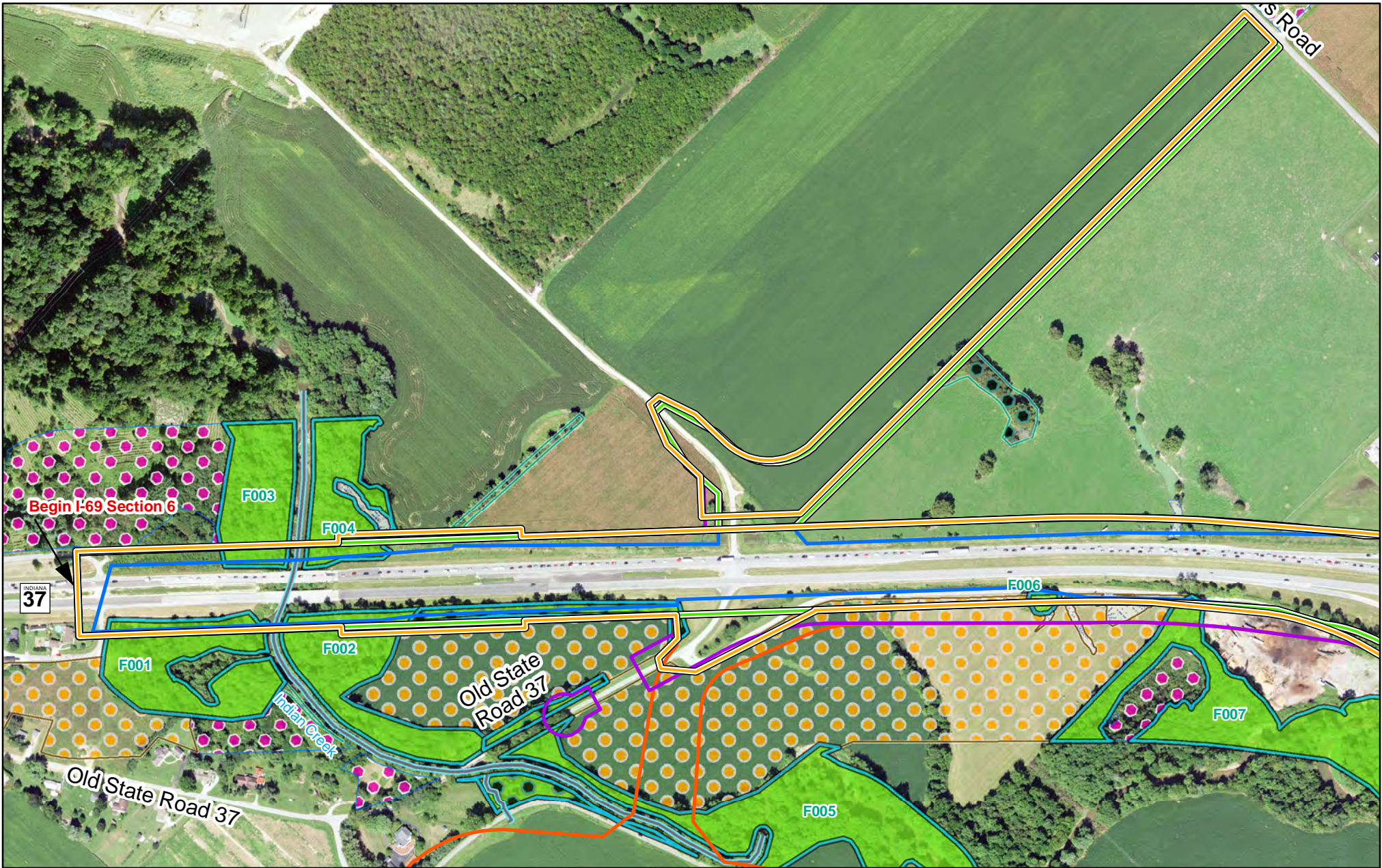
### Legend

- Interstate Highways
- State and US Highways
- Local Roads
- County Line

### Refined Preferred Alternative

1 In = 3 Miles

0 1.5 3 Miles



NOTE 1: RIGHT OF WAY FOOTPRINTS OVERLAP BETWEEN ALTERNATIVES


NOTE 2: SOME FOREST TYPES WERE IDENTIFIED BUT NOT DISCUSSED IN THE DEIS AND AS A RESULT NOT GIVEN A FOREST ID

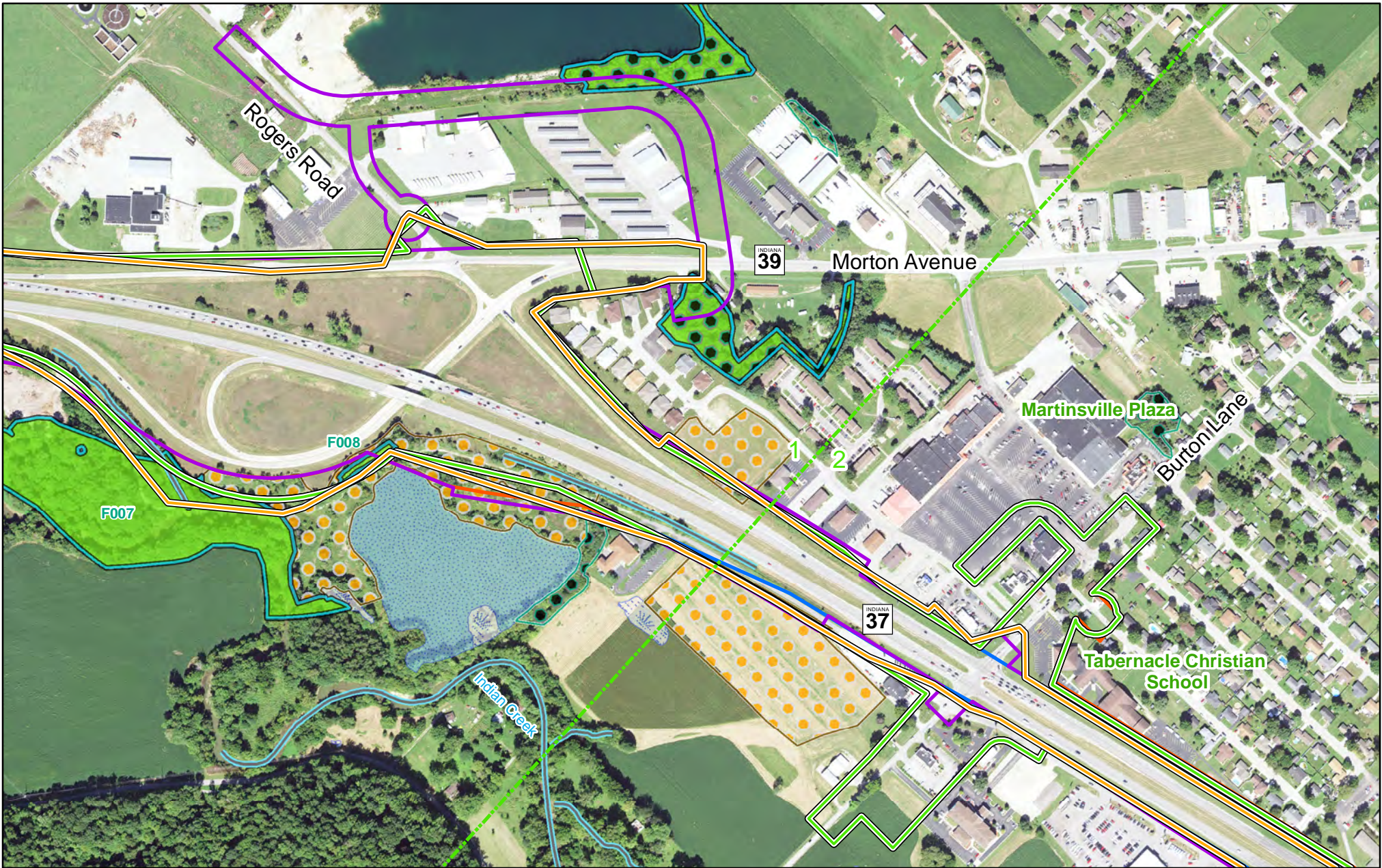
### HABITAT RESOURCES

	RRPA Right of Way	Alternative C4b Right of Way	Wetland Boundary (Field Identified)	Dry-Mesic Upland Forest	Forest Fragment	Non-Native Dominant Stand
	Alternative C1 Right of Way	Core Forest	Open Water (Field Identified)	Mesic Floodplain Forest	Old Field	Oak / Hickory
	Alternative C2 Right of Way	Classified Forest and Wildlands	Delineated Streams	Mesic Upland Forest	Elm / Ash / Cottonwood	White / Red / Jack Pine
	Alternative C3 Right of Way	Public/Private Managed Lands	Subsection Line	Early- to Mid- Successional Forest	Maple / Beech / Birch	
	Alternative C4a Right of Way		Trails			

F000: Forest ID Number

Page 1 of 38  
1 inch=500 feet





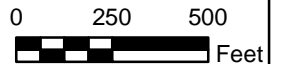
NOTE 1: RIGHT OF WAY FOOTPRINTS OVERLAP BETWEEN ALTERNATIVES

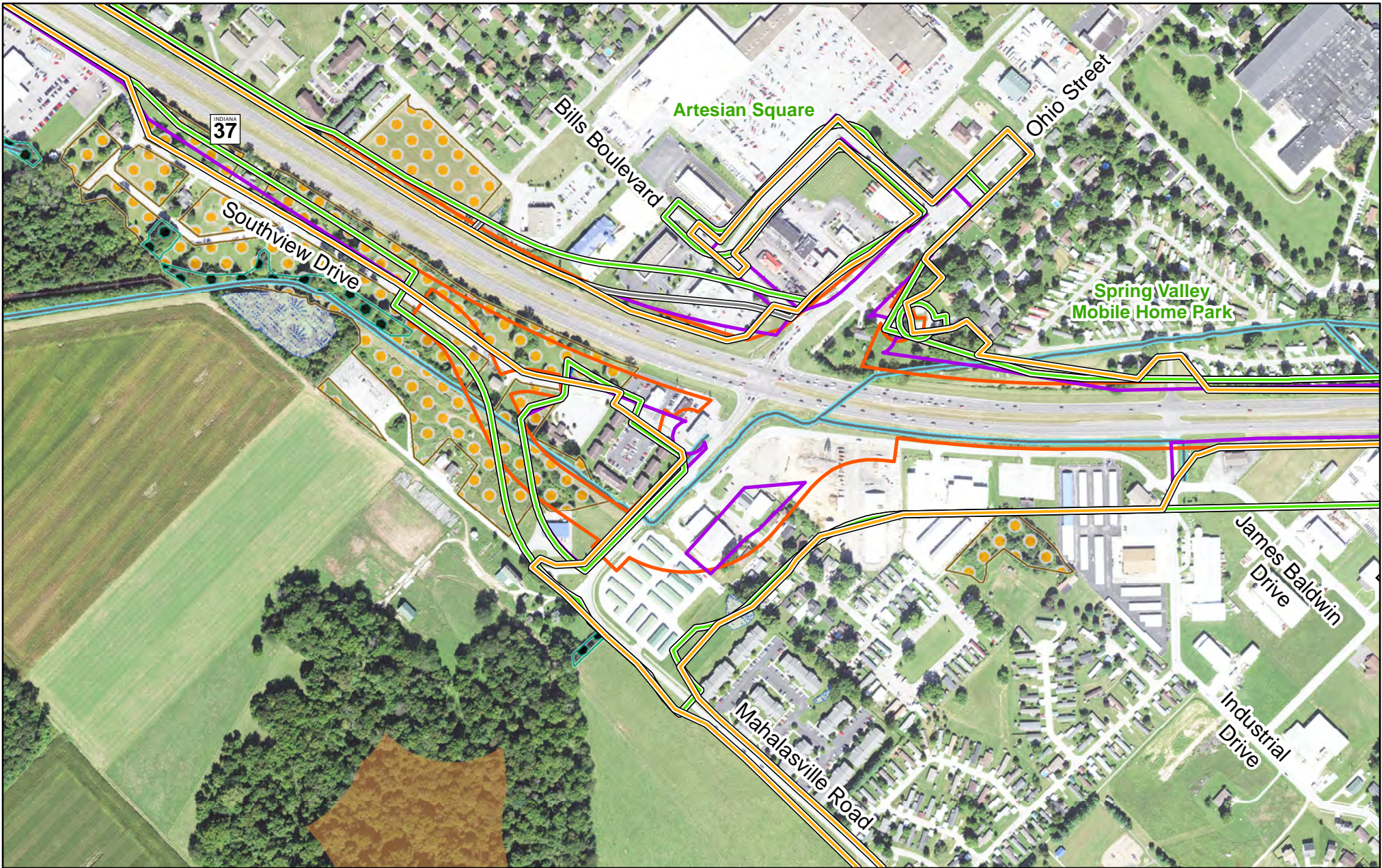
NOTE 2: SOME FOREST TYPES WERE IDENTIFIED BUT NOT DISCUSSED IN THE DEIS AND AS A RESULT NOT GIVEN A FOREST ID

### HABITAT RESOURCES

- |                              |                                 |                                     |                                    |                        |                           |
|------------------------------|---------------------------------|-------------------------------------|------------------------------------|------------------------|---------------------------|
| RRPA Right of Way            | Alternative C4b Right of Way    | Wetland Boundary (Field Identified) | Dry-Mesic Upland Forest            | Forest Fragment        | Non-Native Dominant Stand |
| Alternative C1 Right of Way  | Core Forest                     | Open Water (Field Identified)       | Mesic Floodplain Forest            | Old Field              | Oak / Hickory             |
| Alternative C2 Right of Way  | Classified Forest and Wildlands | Delineated Streams                  | Mesic Upland Forest                | Elm / Ash / Cottonwood | White / Red / Jack Pine   |
| Alternative C3 Right of Way  | Public/Private Managed Lands    | Subsection Line                     | Early- to Mid- Successional Forest | Maple / Beech / Birch  |                           |
| Alternative C4a Right of Way |                                 | Trails                              |                                    |                        |                           |

F000: Forest ID Number






NOTE 1: RIGHT OF WAY FOOTPRINTS OVERLAP BETWEEN ALTERNATIVES

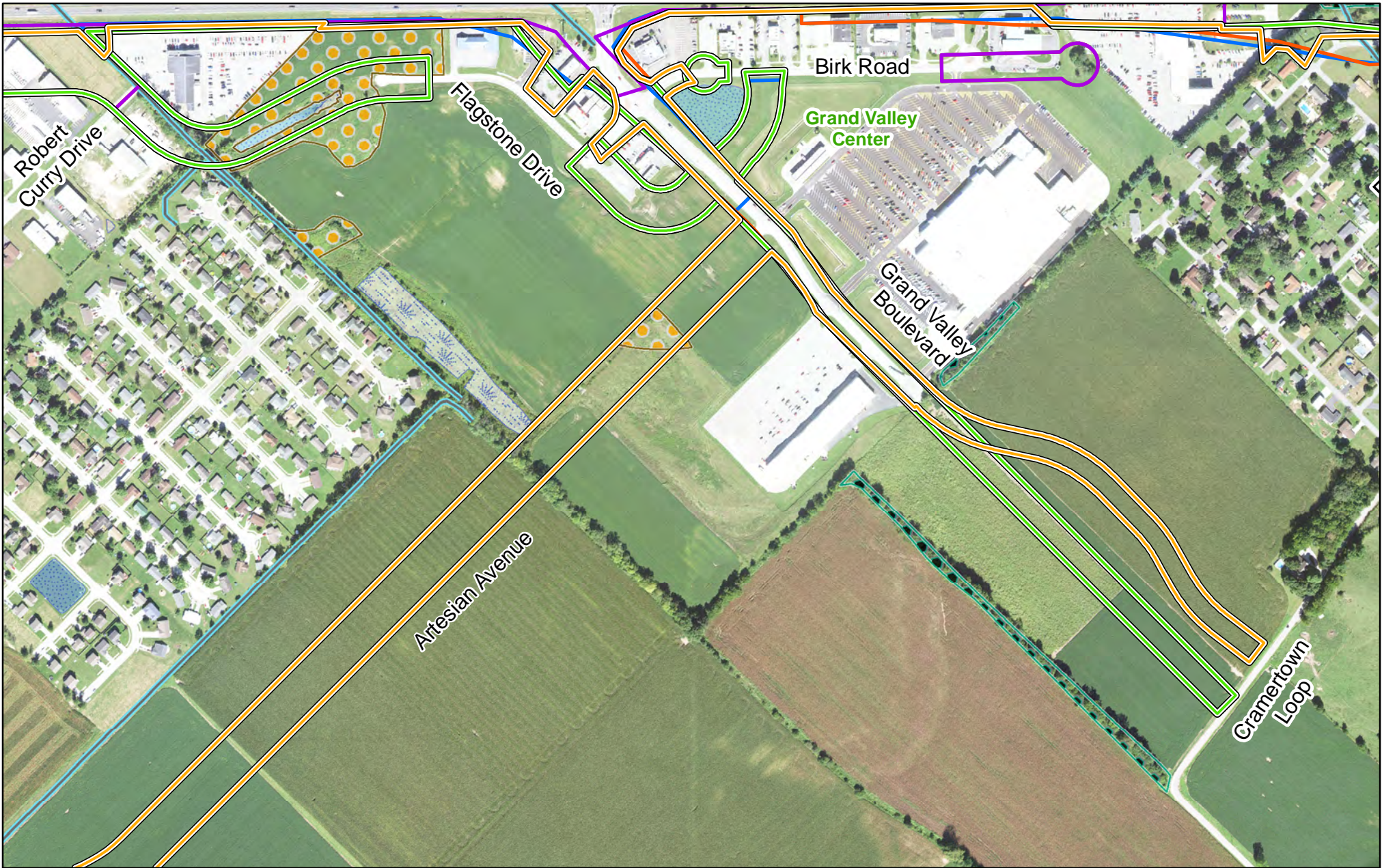
NOTE 2: SOME FOREST TYPES WERE IDENTIFIED BUT NOT DISCUSSED IN THE DEIS AND AS A RESULT NOT GIVEN A FOREST ID

**HABITAT RESOURCES**

- |                              |                                 |                                     |                                    |                        |                           |
|------------------------------|---------------------------------|-------------------------------------|------------------------------------|------------------------|---------------------------|
| RRPA Right of Way            | Alternative C4b Right of Way    | Wetland Boundary (Field Identified) | Dry-Mesic Upland Forest            | Forest Fragment        | Non-Native Dominant Stand |
| Alternative C1 Right of Way  | Core Forest                     | Open Water (Field Identified)       | Mesic Floodplain Forest            | Old Field              | Oak / Hickory             |
| Alternative C2 Right of Way  | Classified Forest and Wildlands | Delineated Streams                  | Mesic Upland Forest                | Elm / Ash / Cottonwood | White / Red / Jack Pine   |
| Alternative C3 Right of Way  | Public/Private Managed Lands    | Subsection Line                     | Early- to Mid- Successional Forest | Maple / Beech / Birch  |                           |
| Alternative C4a Right of Way | Trails                          |                                     |                                    |                        |                           |

F000: Forest ID Number

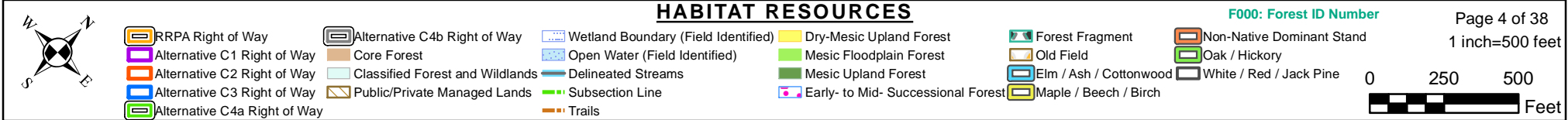






NOTE 1: RIGHT OF WAY FOOTPRINTS OVERLAP BETWEEN ALTERNATIVES

NOTE 2: SOME FOREST TYPES WERE IDENTIFIED BUT NOT DISCUSSED IN THE DEIS AND AS A RESULT NOT GIVEN A FOREST ID

### HABITAT RESOURCES



F000: Forest ID Number



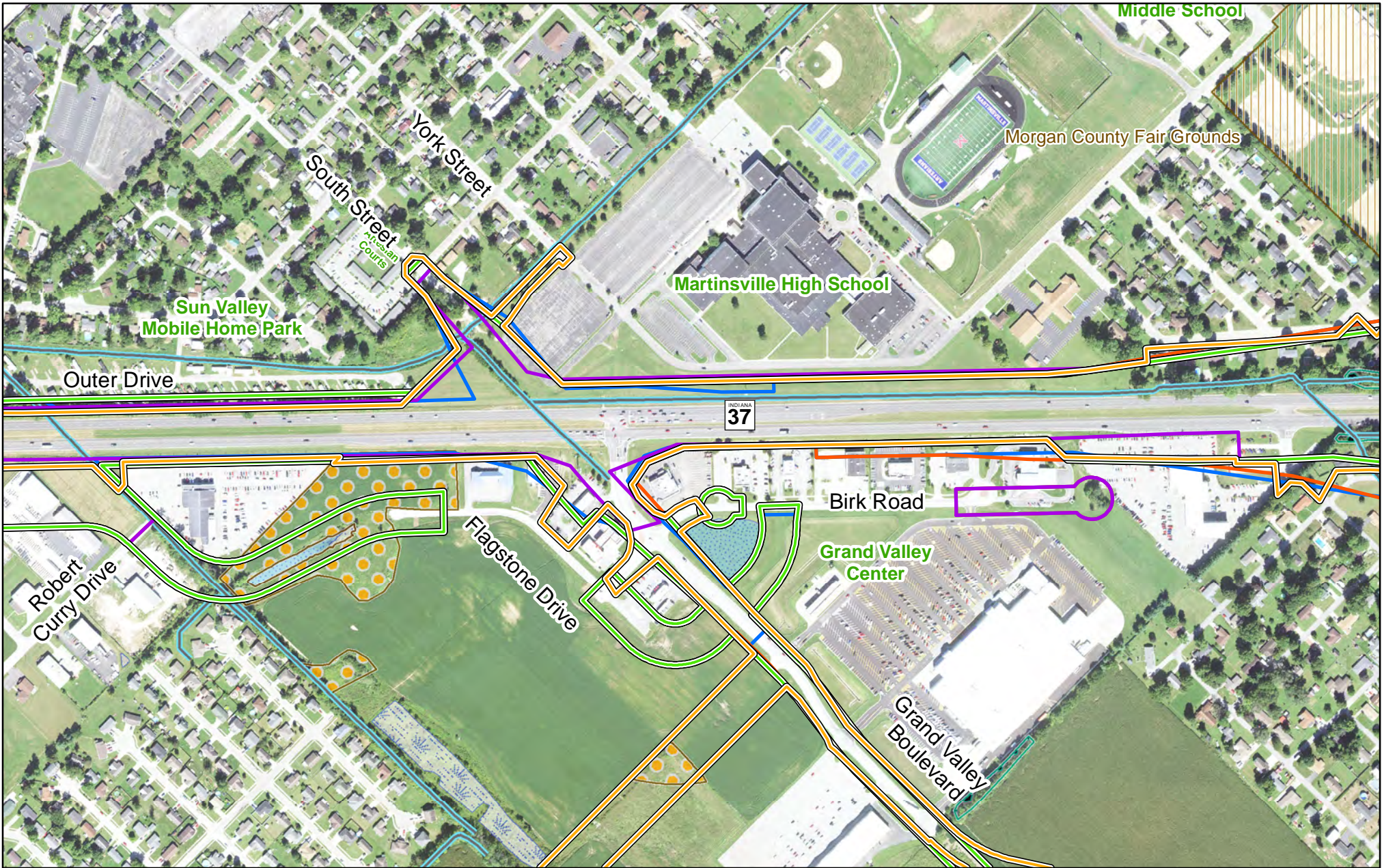


NOTE 1: RIGHT OF WAY FOOTPRINTS OVERLAP BETWEEN ALTERNATIVES

NOTE 2: SOME FOREST TYPES WERE IDENTIFIED BUT NOT DISCUSSED IN THE DEIS AND AS A RESULT NOT GIVEN A FOREST ID

### HABITAT RESOURCES

	RRP Right of Way	Alternative C4b Right of Way	Wetland Boundary (Field Identified)	Dry-Mesic Upland Forest	Forest Fragment	Non-Native Dominant Stand	<p>F000: Forest ID Number</p> <p>Page 5 of 38 1 inch=500 feet</p>
	Alternative C1 Right of Way	Core Forest	Open Water (Field Identified)	Mesic Floodplain Forest	Old Field	Oak / Hickory	
	Alternative C2 Right of Way	Classified Forest and Wildlands	Delineated Streams	Mesic Upland Forest	Elm / Ash / Cottonwood	White / Red / Jack Pine	
	Alternative C3 Right of Way	Public/Private Managed Lands	Subsection Line	Early- to Mid- Successional Forest	Maple / Beech / Birch		
Alternative C4a Right of Way	Trails						



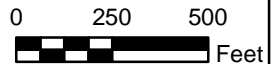
NOTE 1: RIGHT OF WAY FOOTPRINTS OVERLAP BETWEEN ALTERNATIVES

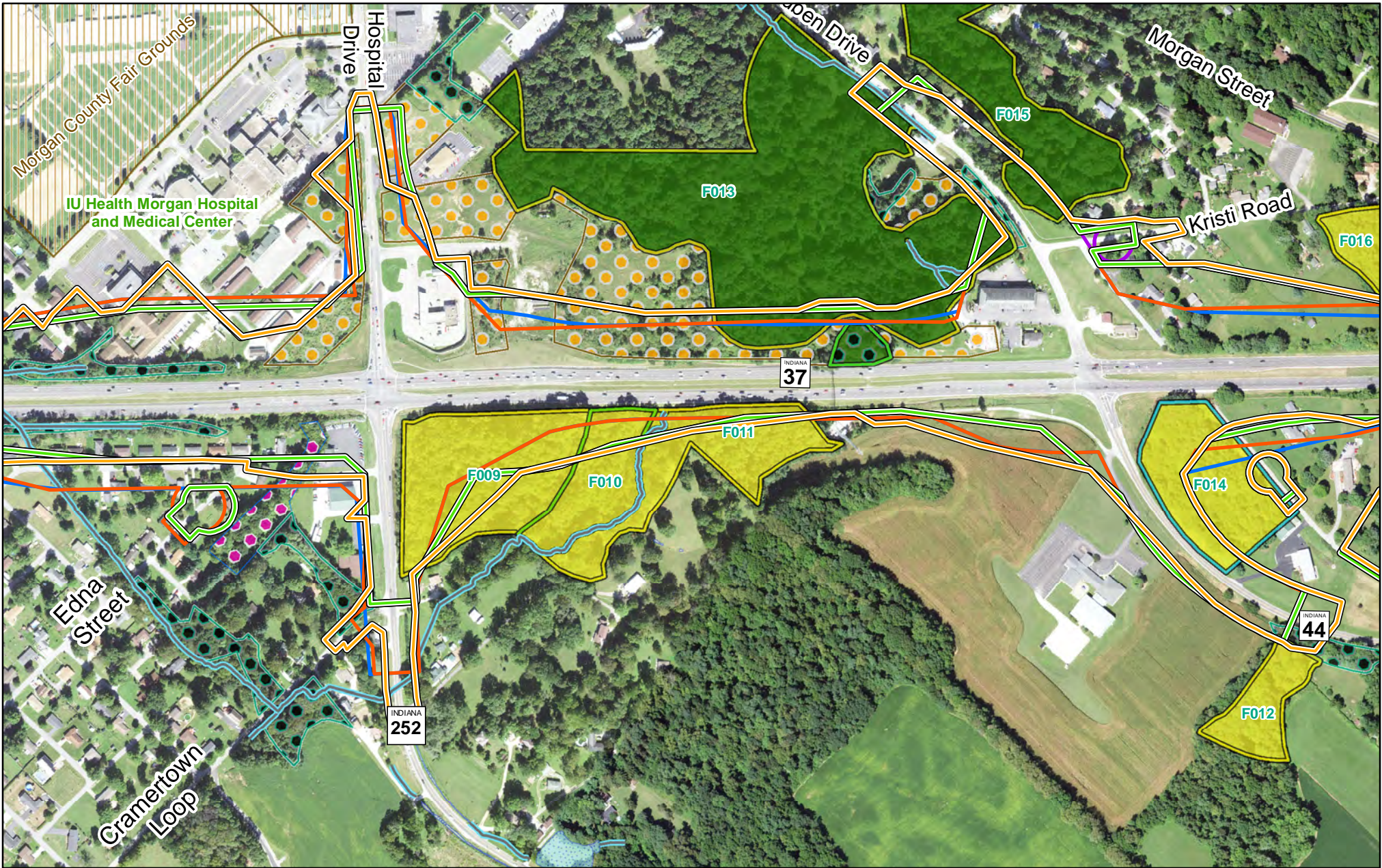
NOTE 2: SOME FOREST TYPES WERE IDENTIFIED BUT NOT DISCUSSED IN THE DEIS AND AS A RESULT NOT GIVEN A FOREST ID

### HABITAT RESOURCES

- |                              |                                 |                                     |                                    |                        |                           |
|------------------------------|---------------------------------|-------------------------------------|------------------------------------|------------------------|---------------------------|
| RRPA Right of Way            | Alternative C4b Right of Way    | Wetland Boundary (Field Identified) | Dry-Mesic Upland Forest            | Forest Fragment        | Non-Native Dominant Stand |
| Alternative C1 Right of Way  | Core Forest                     | Open Water (Field Identified)       | Mesic Floodplain Forest            | Old Field              | Oak / Hickory             |
| Alternative C2 Right of Way  | Classified Forest and Wildlands | Delineated Streams                  | Mesic Upland Forest                | Elm / Ash / Cottonwood | White / Red / Jack Pine   |
| Alternative C3 Right of Way  | Public/Private Managed Lands    | Subsection Line                     | Early- to Mid- Successional Forest | Maple / Beech / Birch  |                           |
| Alternative C4a Right of Way |                                 | Trails                              |                                    |                        |                           |

F000: Forest ID Number

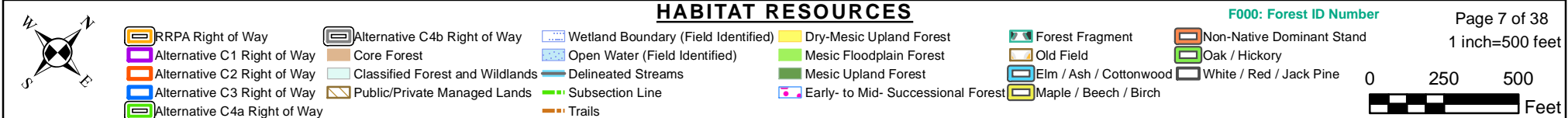




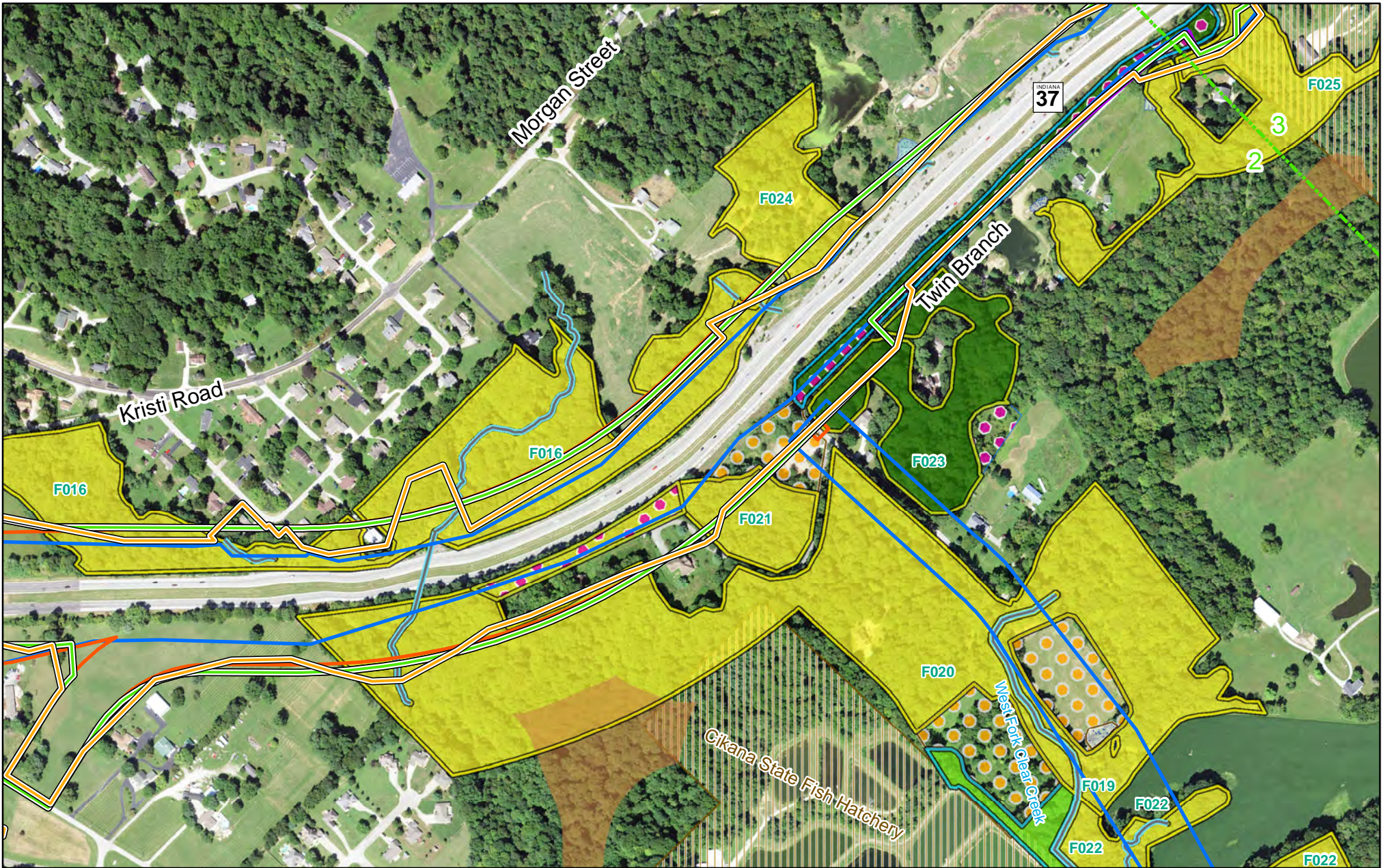
NOTE 1: RIGHT OF WAY FOOTPRINTS OVERLAP BETWEEN ALTERNATIVES

NOTE 2: SOME FOREST TYPES WERE IDENTIFIED BUT NOT DISCUSSED IN THE DEIS AND AS A RESULT NOT GIVEN A FOREST ID

### HABITAT RESOURCES








NOTE 1: RIGHT OF WAY FOOTPRINTS OVERLAP BETWEEN ALTERNATIVES

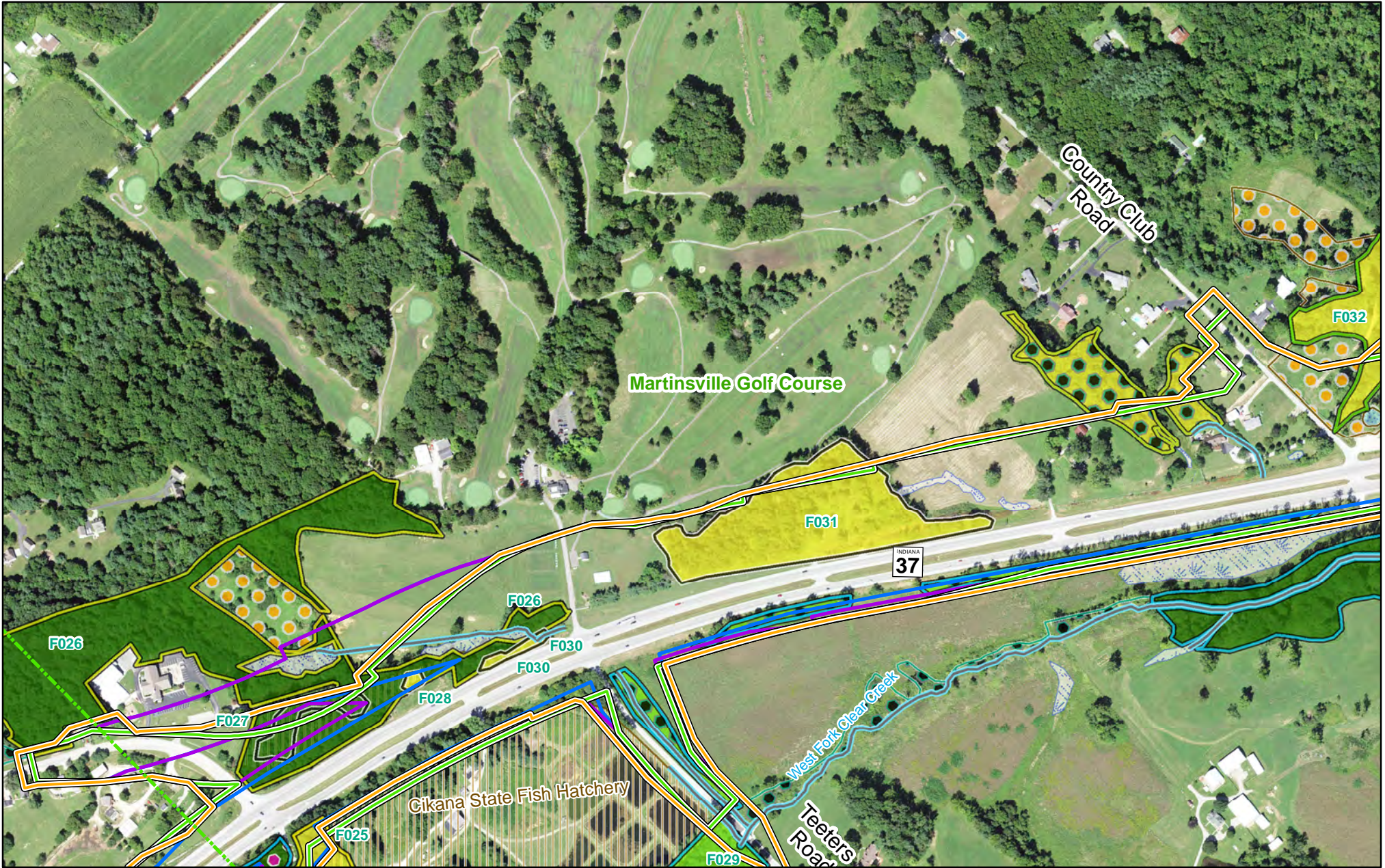
NOTE 2: SOME FOREST TYPES WERE IDENTIFIED BUT NOT DISCUSSED IN THE DEIS AND AS A RESULT NOT GIVEN A FOREST ID

### HABITAT RESOURCES

	RRPA Right of Way	Alternative C4b Right of Way	Wetland Boundary (Field Identified)	Dry-Mesic Upland Forest	Forest Fragment	Non-Native Dominant Stand
	Alternative C1 Right of Way	Core Forest	Open Water (Field Identified)	Mesic Floodplain Forest	Old Field	Oak / Hickory
	Alternative C2 Right of Way	Classified Forest and Wildlands	Delineated Streams	Mesic Upland Forest	Elm / Ash / Cottonwood	White / Red / Jack Pine
	Alternative C3 Right of Way	Public/Private Managed Lands	Subsection Line	Early- to Mid- Successional Forest	Maple / Beech / Birch	
	Alternative C4a Right of Way		Trails			

F000: Forest ID Number



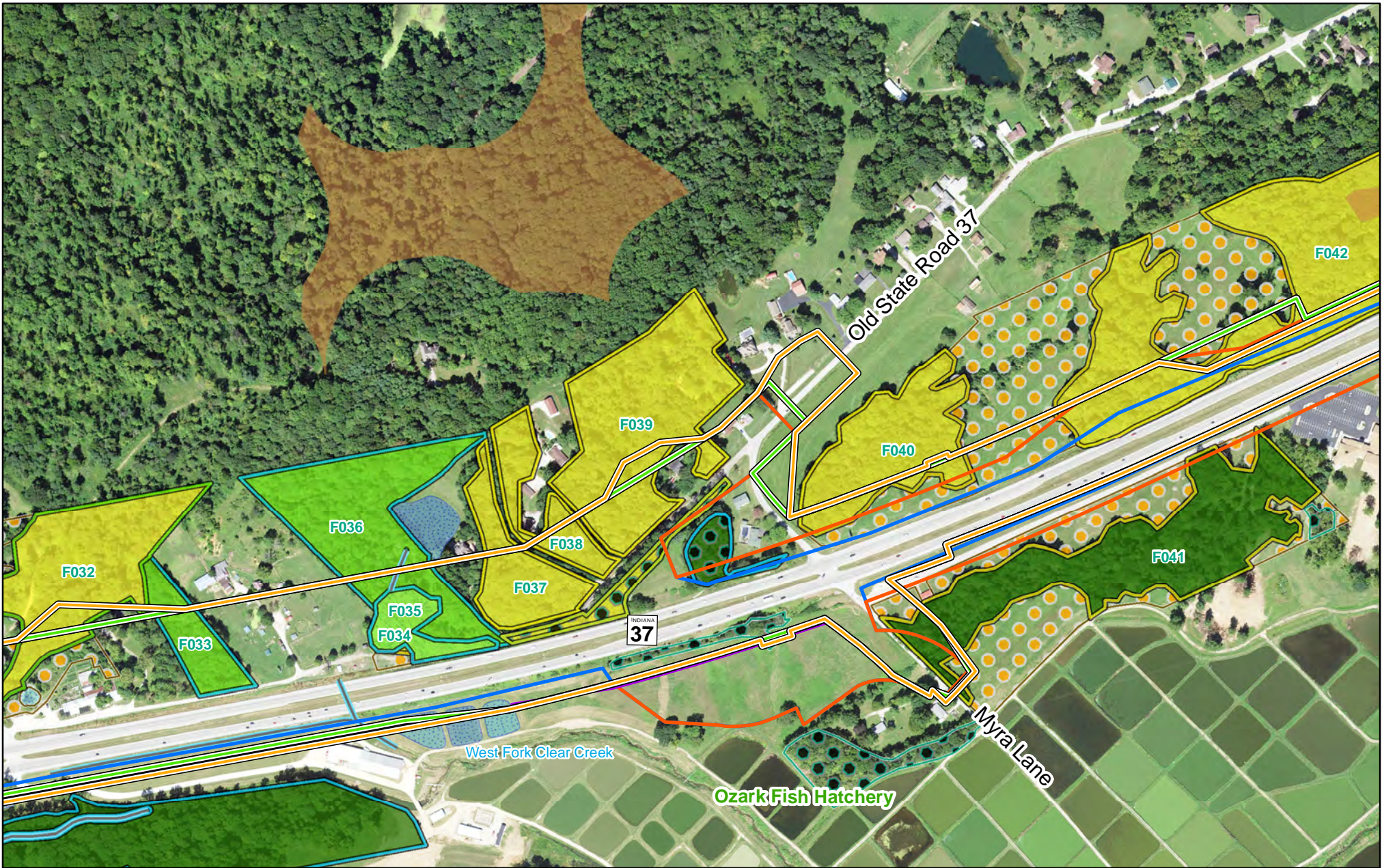


NOTE 1: RIGHT OF WAY FOOTPRINTS OVERLAP BETWEEN ALTERNATIVES

NOTE 2: SOME FOREST TYPES WERE IDENTIFIED BUT NOT DISCUSSED IN THE DEIS AND AS A RESULT NOT GIVEN A FOREST ID

### HABITAT RESOURCES

	RRPA Right of Way	Alternative C4b Right of Way	Wetland Boundary (Field Identified)	Dry-Mesic Upland Forest	Forest Fragment	Non-Native Dominant Stand	F000: Forest ID Number 0 250 500 Feet
	Alternative C1 Right of Way	Core Forest	Open Water (Field Identified)	Mesic Floodplain Forest	Old Field	Oak / Hickory	
	Alternative C2 Right of Way	Classified Forest and Wildlands	Delineated Streams	Mesic Upland Forest	Elm / Ash / Cottonwood	White / Red / Jack Pine	
	Alternative C3 Right of Way	Public/Private Managed Lands	Subsection Line	Early- to Mid- Successional Forest	Maple / Beech / Birch		
	Alternative C4a Right of Way		Trails				




NOTE 1: RIGHT OF WAY FOOTPRINTS OVERLAP BETWEEN ALTERNATIVES

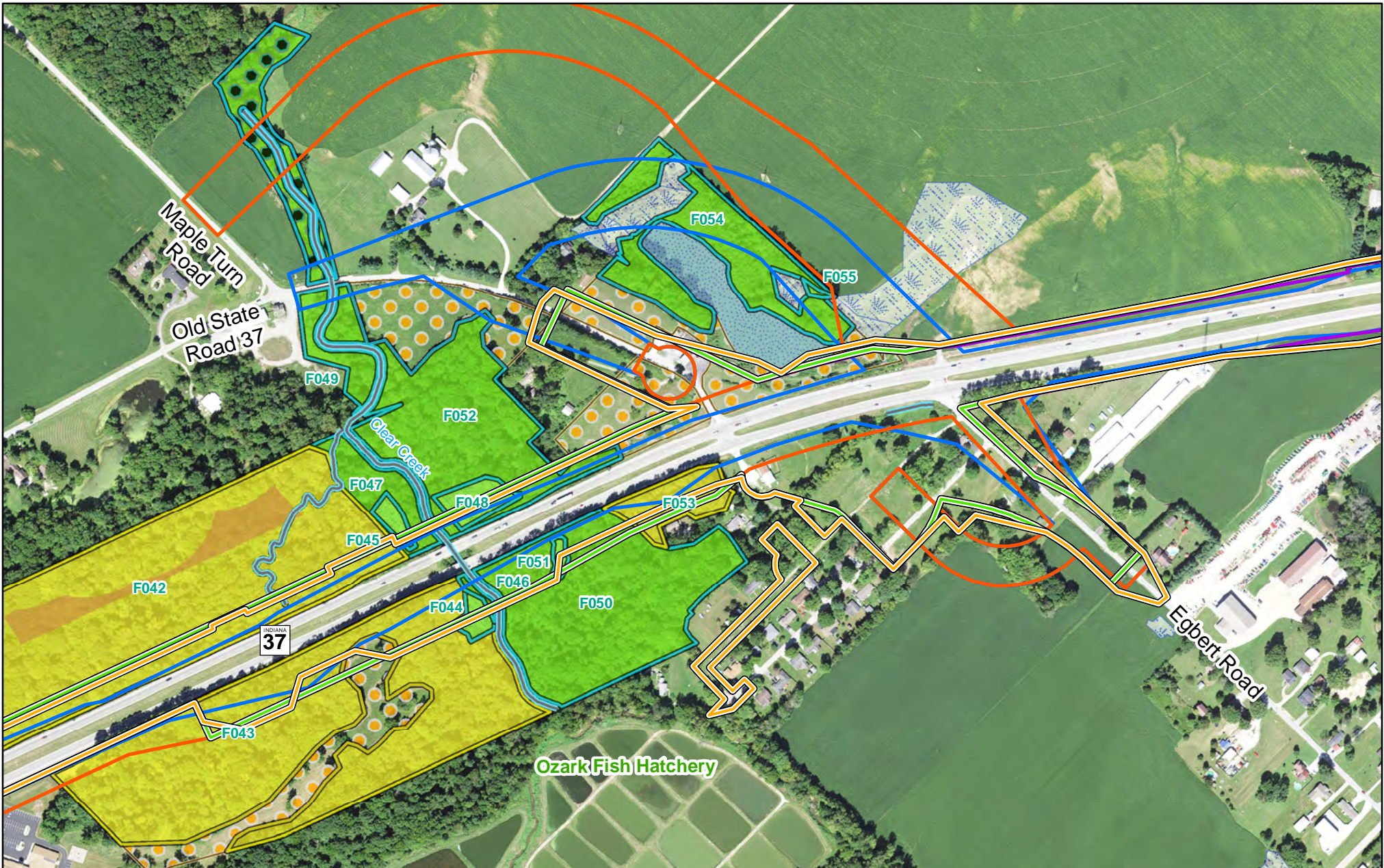
NOTE 2: SOME FOREST TYPES WERE IDENTIFIED BUT NOT DISCUSSED IN THE DEIS AND AS A RESULT NOT GIVEN A FOREST ID

### HABITAT RESOURCES

	RRPA Right of Way	Alternative C4b Right of Way	Wetland Boundary (Field Identified)	Dry-Mesic Upland Forest	Forest Fragment	Non-Native Dominant Stand
	Alternative C1 Right of Way	Core Forest	Open Water (Field Identified)	Mesic Floodplain Forest	Old Field	Oak / Hickory
	Alternative C2 Right of Way	Classified Forest and Wildlands	Delineated Streams	Mesic Upland Forest	Elm / Ash / Cottonwood	White / Red / Jack Pine
	Alternative C3 Right of Way	Public/Private Managed Lands	Subsection Line	Early- to Mid- Successional Forest	Maple / Beech / Birch	
	Alternative C4a Right of Way	Trails				

F000: Forest ID Number






NOTE 1: RIGHT OF WAY FOOTPRINTS OVERLAP BETWEEN ALTERNATIVES

NOTE 2: SOME FOREST TYPES WERE IDENTIFIED BUT NOT DISCUSSED IN THE DEIS AND AS A RESULT NOT GIVEN A FOREST ID

**HABITAT RESOURCES**

	RRPA Right of Way	Alternative C4b Right of Way	Wetland Boundary (Field Identified)	Dry-Mesic Upland Forest	Forest Fragment	Non-Native Dominant Stand
	Alternative C1 Right of Way	Core Forest	Open Water (Field Identified)	Mesic Floodplain Forest	Old Field	Oak / Hickory
	Alternative C2 Right of Way	Classified Forest and Wildlands	Delineated Streams	Mesic Upland Forest	Elm / Ash / Cottonwood	White / Red / Jack Pine
	Alternative C3 Right of Way	Public/Private Managed Lands	Subsection Line	Early- to Mid- Successional Forest	Maple / Beech / Birch	
	Alternative C4a Right of Way		Trails			

F000: Forest ID Number






NOTE 1: RIGHT OF WAY FOOTPRINTS OVERLAP BETWEEN ALTERNATIVES

NOTE 2: SOME FOREST TYPES WERE IDENTIFIED BUT NOT DISCUSSED IN THE DEIS AND AS A RESULT NOT GIVEN A FOREST ID

### HABITAT RESOURCES

	RRPA Right of Way	Alternative C4b Right of Way	Wetland Boundary (Field Identified)	Dry-Mesic Upland Forest	Forest Fragment	Non-Native Dominant Stand
	Alternative C1 Right of Way	Core Forest	Open Water (Field Identified)	Mesic Floodplain Forest	Old Field	Oak / Hickory
	Alternative C2 Right of Way	Classified Forest and Wildlands	Delineated Streams	Mesic Upland Forest	Elm / Ash / Cottonwood	White / Red / Jack Pine
	Alternative C3 Right of Way	Public/Private Managed Lands	Subsection Line	Early- to Mid- Successional Forest	Maple / Beech / Birch	
Alternative C4a Right of Way	Trails					

F000: Forest ID Number



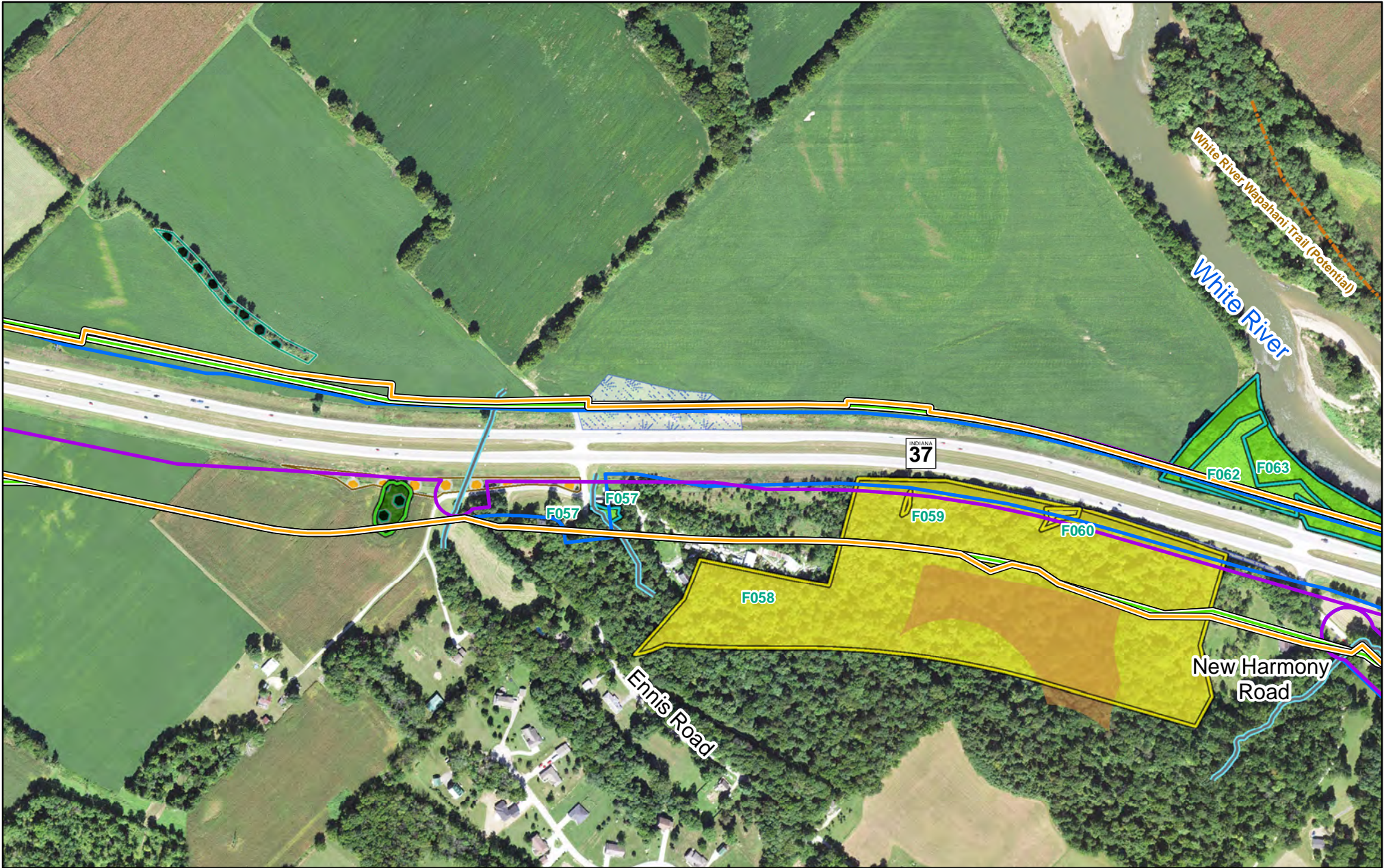


NOTE 1: RIGHT OF WAY FOOTPRINTS OVERLAP BETWEEN ALTERNATIVES

NOTE 2: SOME FOREST TYPES WERE IDENTIFIED BUT NOT DISCUSSED IN THE DEIS AND AS A RESULT NOT GIVEN A FOREST ID

### HABITAT RESOURCES

	RRPA Right of Way	Alternative C4b Right of Way	Wetland Boundary (Field Identified)	Dry-Mesic Upland Forest	Forest Fragment	Non-Native Dominant Stand	F000: Forest ID Number Page 13 of 38 1 inch=500 feet
	Alternative C1 Right of Way	Core Forest	Open Water (Field Identified)	Mesic Floodplain Forest	Old Field	Oak / Hickory	
	Alternative C2 Right of Way	Classified Forest and Wildlands	Delineated Streams	Mesic Upland Forest	Elm / Ash / Cottonwood	White / Red / Jack Pine	0 250 500 Feet
	Alternative C3 Right of Way	Public/Private Managed Lands	Subsection Line	Early- to Mid- Successional Forest	Maple / Beech / Birch		
	Alternative C4a Right of Way		Trails				



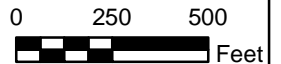
NOTE 1: RIGHT OF WAY FOOTPRINTS OVERLAP BETWEEN ALTERNATIVES

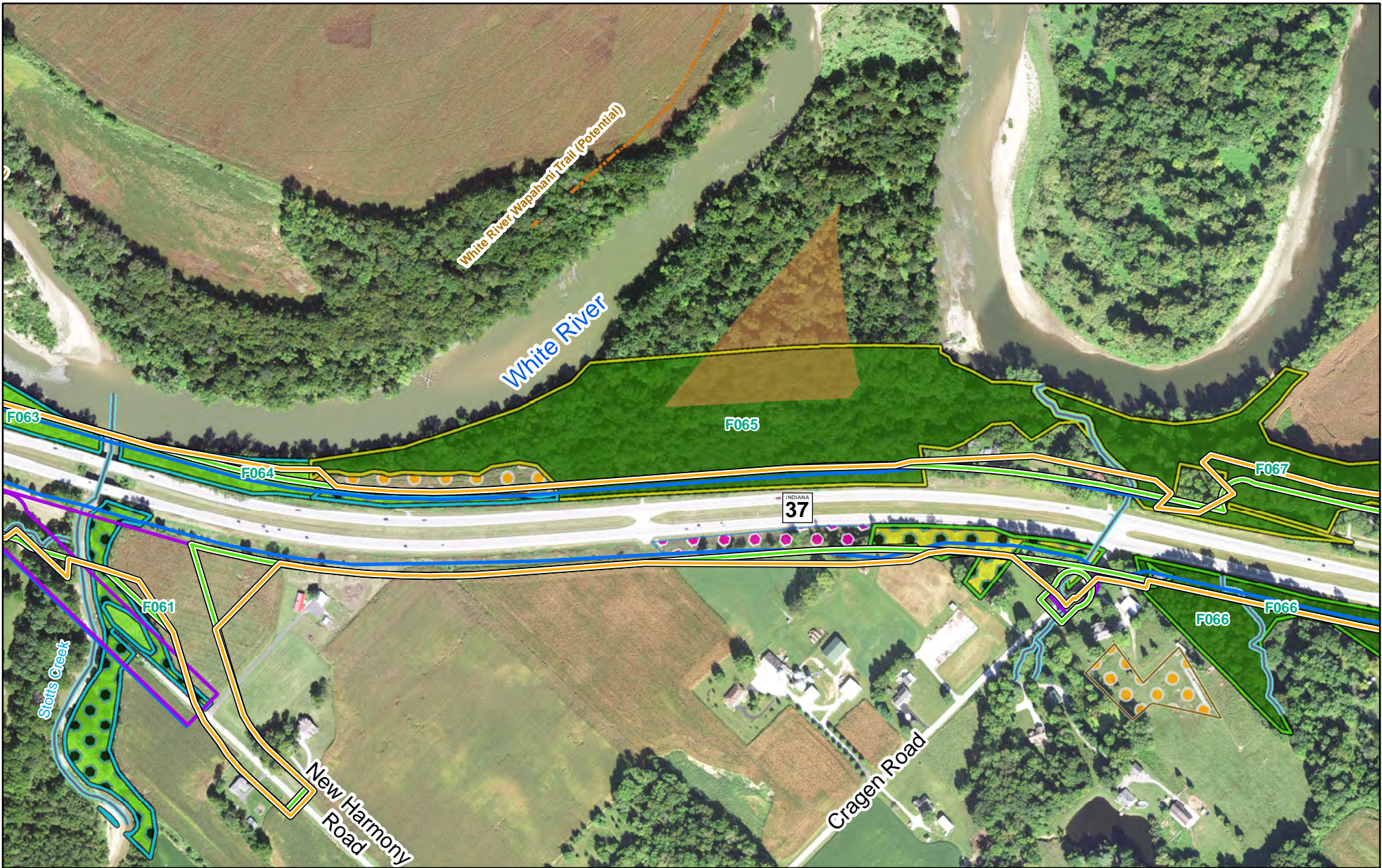
NOTE 2: SOME FOREST TYPES WERE IDENTIFIED BUT NOT DISCUSSED IN THE DEIS AND AS A RESULT NOT GIVEN A FOREST ID

### HABITAT RESOURCES

- |                              |                                 |                                     |                                    |                        |                           |
|------------------------------|---------------------------------|-------------------------------------|------------------------------------|------------------------|---------------------------|
| RRPA Right of Way            | Alternative C4b Right of Way    | Wetland Boundary (Field Identified) | Dry-Mesic Upland Forest            | Forest Fragment        | Non-Native Dominant Stand |
| Alternative C1 Right of Way  | Core Forest                     | Open Water (Field Identified)       | Mesic Floodplain Forest            | Old Field              | Oak / Hickory             |
| Alternative C2 Right of Way  | Classified Forest and Wildlands | Delineated Streams                  | Mesic Upland Forest                | Elm / Ash / Cottonwood | White / Red / Jack Pine   |
| Alternative C3 Right of Way  | Public/Private Managed Lands    | Subsection Line                     | Early- to Mid- Successional Forest | Maple / Beech / Birch  |                           |
| Alternative C4a Right of Way |                                 | Trails                              |                                    |                        |                           |

F000: Forest ID Number





NOTE 1: RIGHT OF WAY FOOTPRINTS OVERLAP BETWEEN ALTERNATIVES

NOTE 2: SOME FOREST TYPES WERE IDENTIFIED BUT NOT DISCUSSED IN THE DEIS AND AS A RESULT NOT GIVEN A FOREST ID

### HABITAT RESOURCES

	RRPA Right of Way	Alternative C4b Right of Way	Wetland Boundary (Field Identified)	Dry-Mesic Upland Forest	Forest Fragment	Non-Native Dominant Stand
	Alternative C1 Right of Way	Core Forest	Open Water (Field Identified)	Mesic Floodplain Forest	Old Field	Oak / Hickory
Alternative C2 Right of Way	Classified Forest and Wildlands	Delineated Streams	Mesic Upland Forest	Elm / Ash / Cottonwood	White / Red / Jack Pine	<b>F000: Forest ID Number</b>
Alternative C3 Right of Way	Public/Private Managed Lands	Subsection Line	Early- to Mid- Successional Forest	Maple / Beech / Birch		
Alternative C4a Right of Way	Trails					





NOTE 1: RIGHT OF WAY FOOTPRINTS OVERLAP BETWEEN ALTERNATIVES

NOTE 2: SOME FOREST TYPES WERE IDENTIFIED BUT NOT DISCUSSED IN THE DEIS AND AS A RESULT NOT GIVEN A FOREST ID

### HABITAT RESOURCES

- RRPA Right of Way
- Alternative C1 Right of Way
- Alternative C2 Right of Way
- Alternative C3 Right of Way
- Alternative C4a Right of Way

- Alternative C4b Right of Way
- Core Forest
- Classified Forest and Wildlands
- Public/Private Managed Lands

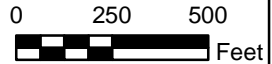
- Wetland Boundary (Field Identified)
- Open Water (Field Identified)
- Delineated Streams
- Subsection Line
- Trails

- Dry-Mesic Upland Forest
- Mesic Floodplain Forest
- Mesic Upland Forest
- Early- to Mid- Successional Forest

- Forest Fragment
- Old Field
- Elm / Ash / Cottonwood
- Maple / Beech / Birch

- Non-Native Dominant Stand
- Oak / Hickory
- White / Red / Jack Pine

F000: Forest ID Number






NOTE 1: RIGHT OF WAY FOOTPRINTS OVERLAP BETWEEN ALTERNATIVES

NOTE 2: SOME FOREST TYPES WERE IDENTIFIED BUT NOT DISCUSSED IN THE DEIS AND AS A RESULT NOT GIVEN A FOREST ID

### HABITAT RESOURCES

	RRPA Right of Way	Alternative C4b Right of Way	Wetland Boundary (Field Identified)	Dry-Mesic Upland Forest	Forest Fragment	Non-Native Dominant Stand
	Alternative C1 Right of Way	Core Forest	Open Water (Field Identified)	Mesic Floodplain Forest	Old Field	Oak / Hickory
Alternative C2 Right of Way	Classified Forest and Wildlands	Delineated Streams	Mesic Upland Forest	Elm / Ash / Cottonwood	White / Red / Jack Pine	
Alternative C3 Right of Way	Public/Private Managed Lands	Subsection Line	Early- to Mid- Successional Forest	Maple / Beech / Birch		
Alternative C4a Right of Way	Trails					

F000: Forest ID Number



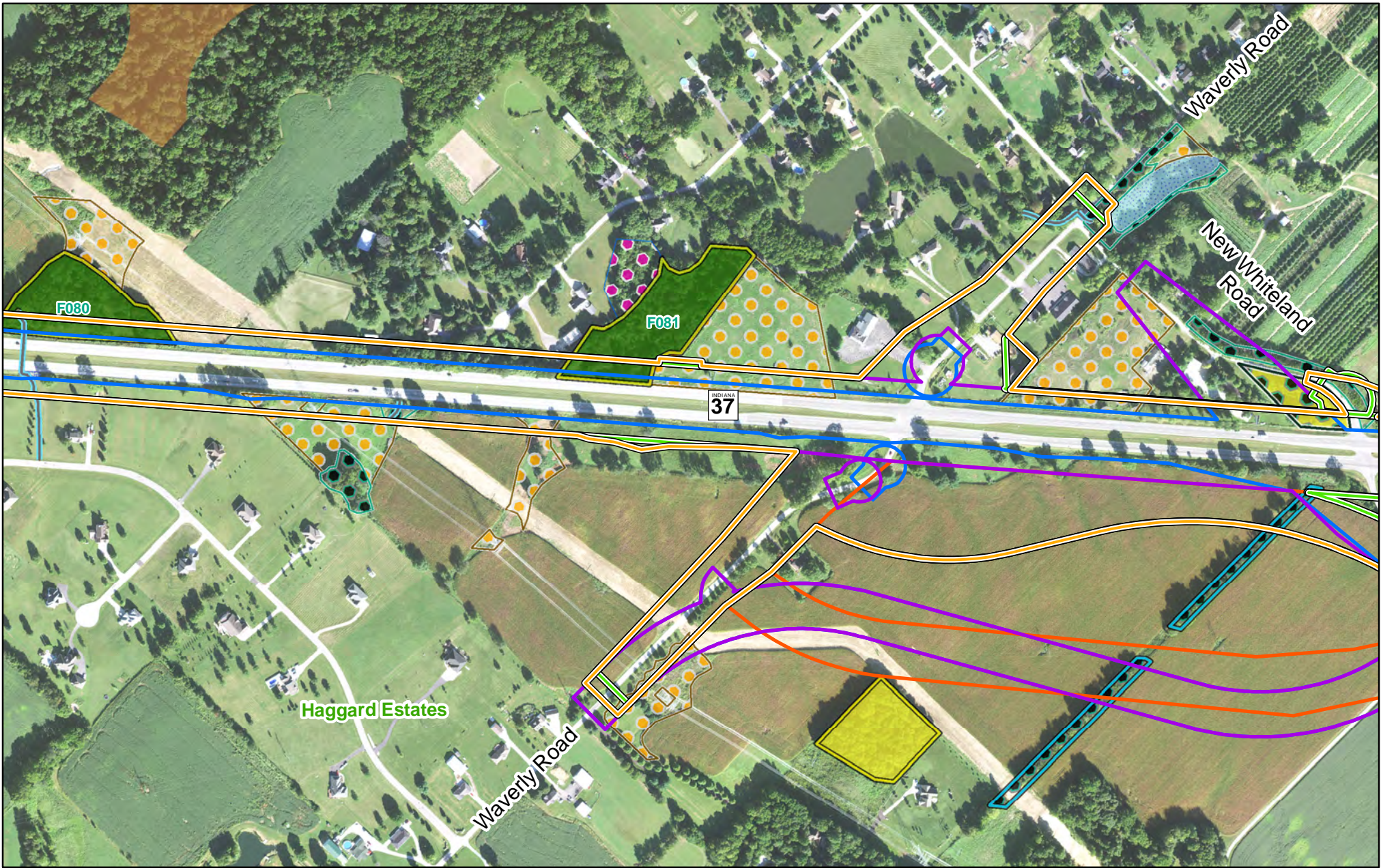


NOTE 1: RIGHT OF WAY FOOTPRINTS OVERLAP BETWEEN ALTERNATIVES

NOTE 2: SOME FOREST TYPES WERE IDENTIFIED BUT NOT DISCUSSED IN THE DEIS AND AS A RESULT NOT GIVEN A FOREST ID

### HABITAT RESOURCES

	RRPA Right of Way	Alternative C4b Right of Way	Wetland Boundary (Field Identified)	Dry-Mesic Upland Forest	Forest Fragment	Non-Native Dominant Stand
	Alternative C1 Right of Way	Core Forest	Open Water (Field Identified)	Mesic Floodplain Forest	Old Field	Oak / Hickory
Alternative C2 Right of Way	Classified Forest and Wildlands	Delineated Streams	Mesic Upland Forest	Elm / Ash / Cottonwood	White / Red / Jack Pine	Maple / Beech / Birch
Alternative C3 Right of Way	Public/Private Managed Lands	Subsection Line	Trails	Early- to Mid- Successional Forest	<b>F000: Forest ID Number</b>	
Alternative C4a Right of Way						

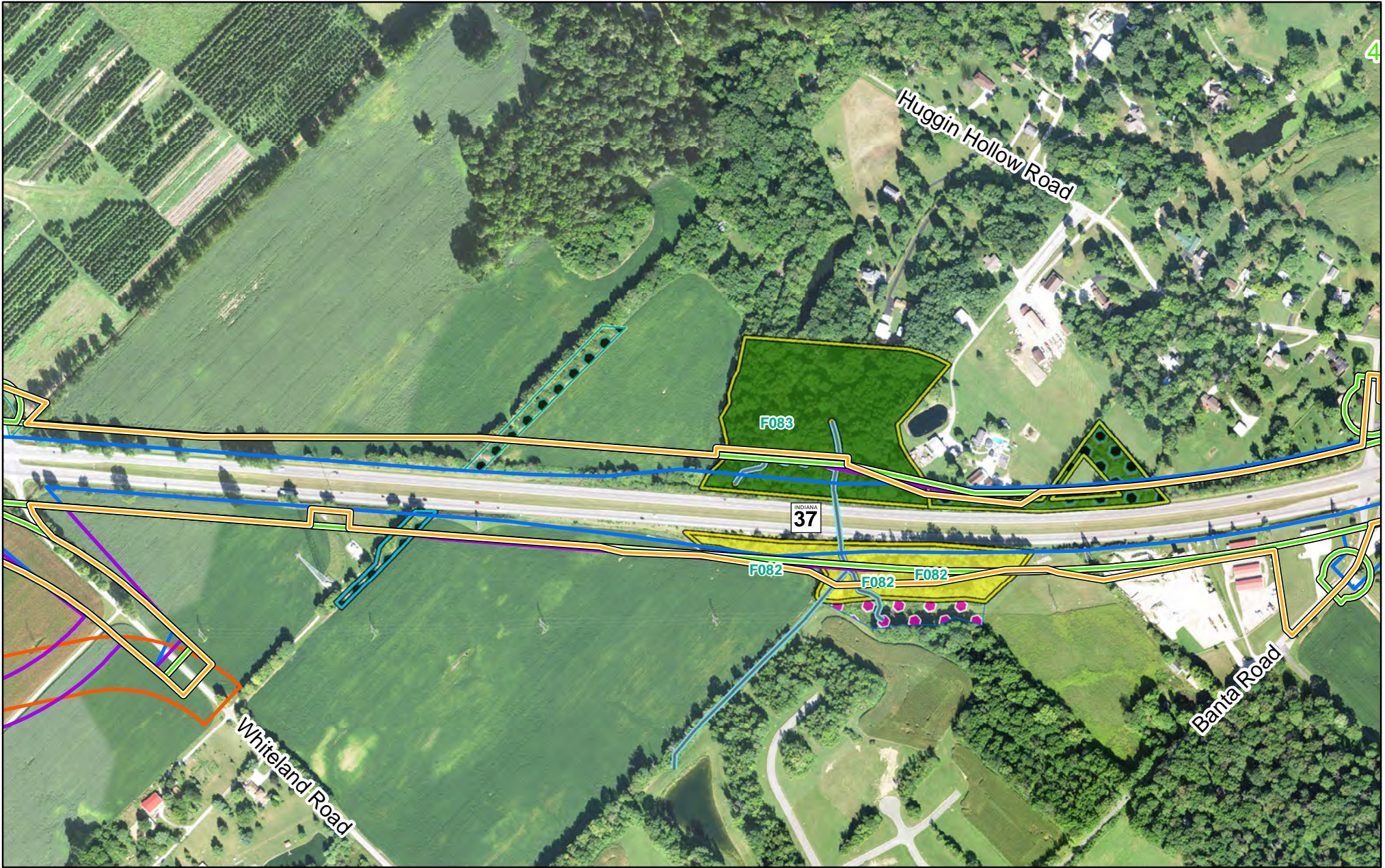


NOTE 1: RIGHT OF WAY FOOTPRINTS OVERLAP BETWEEN ALTERNATIVES

NOTE 2: SOME FOREST TYPES WERE IDENTIFIED BUT NOT DISCUSSED IN THE DEIS AND AS A RESULT NOT GIVEN A FOREST ID

### HABITAT RESOURCES

	RRPA Right of Way	Alternative C4b Right of Way	Wetland Boundary (Field Identified)	Dry-Mesic Upland Forest	Forest Fragment	Non-Native Dominant Stand
	Alternative C1 Right of Way	Core Forest	Open Water (Field Identified)	Mesic Floodplain Forest	Old Field	Oak / Hickory
Alternative C2 Right of Way	Classified Forest and Wildlands	Delineated Streams	Mesic Upland Forest	Elm / Ash / Cottonwood	White / Red / Jack Pine	
Alternative C3 Right of Way	Public/Private Managed Lands	Subsection Line	Early- to Mid- Successional Forest	Maple / Beech / Birch		
Alternative C4a Right of Way	Trails					



NOTE 1: RIGHT OF WAY FOOTPRINTS OVERLAP BETWEEN ALTERNATIVES

NOTE 2: SOME FOREST TYPES WERE IDENTIFIED BUT NOT DISCUSSED IN THE DEIS AND AS A RESULT NOT GIVEN A FOREST ID

**HABITAT RESOURCES**

	RRPA Right of Way	Alternative C4b Right of Way	Wetland Boundary (Field Identified)	Dry-Mesic Upland Forest	Forest Fragment	Non-Native Dominant Stand
	Alternative C1 Right of Way	Core Forest	Open Water (Field Identified)	Mesic Floodplain Forest	Old Field	Oak / Hickory
	Alternative C2 Right of Way	Classified Forest and Wildlands	Delineated Streams	Mesic Upland Forest	Elm / Ash / Cottonwood	White / Red / Jack Pine
	Alternative C3 Right of Way	Public/Private Managed Lands	Subsection Line	Early- to Mid- Successional Forest	Maple / Beech / Birch	
Alternative C4a Right of Way	Trails					<p>0 250 500 Feet</p>

F000: Forest ID Number



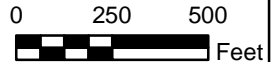
NOTE 1: RIGHT OF WAY FOOTPRINTS OVERLAP BETWEEN ALTERNATIVES

NOTE 2: SOME FOREST TYPES WERE IDENTIFIED BUT NOT DISCUSSED IN THE DEIS AND AS A RESULT NOT GIVEN A FOREST ID

### HABITAT RESOURCES

	RRPA Right of Way	Alternative C4b Right of Way	Wetland Boundary (Field Identified)	Dry-Mesic Upland Forest	Forest Fragment	Non-Native Dominant Stand
	Alternative C1 Right of Way	Core Forest	Open Water (Field Identified)	Mesic Floodplain Forest	Old Field	Oak / Hickory
	Alternative C2 Right of Way	Classified Forest and Wildlands	Delineated Streams	Mesic Upland Forest	Elm / Ash / Cottonwood	White / Red / Jack Pine
	Alternative C3 Right of Way	Public/Private Managed Lands	Subsection Line	Early- to Mid- Successional Forest	Maple / Beech / Birch	
	Alternative C4a Right of Way		Trails			

F000: Forest ID Number



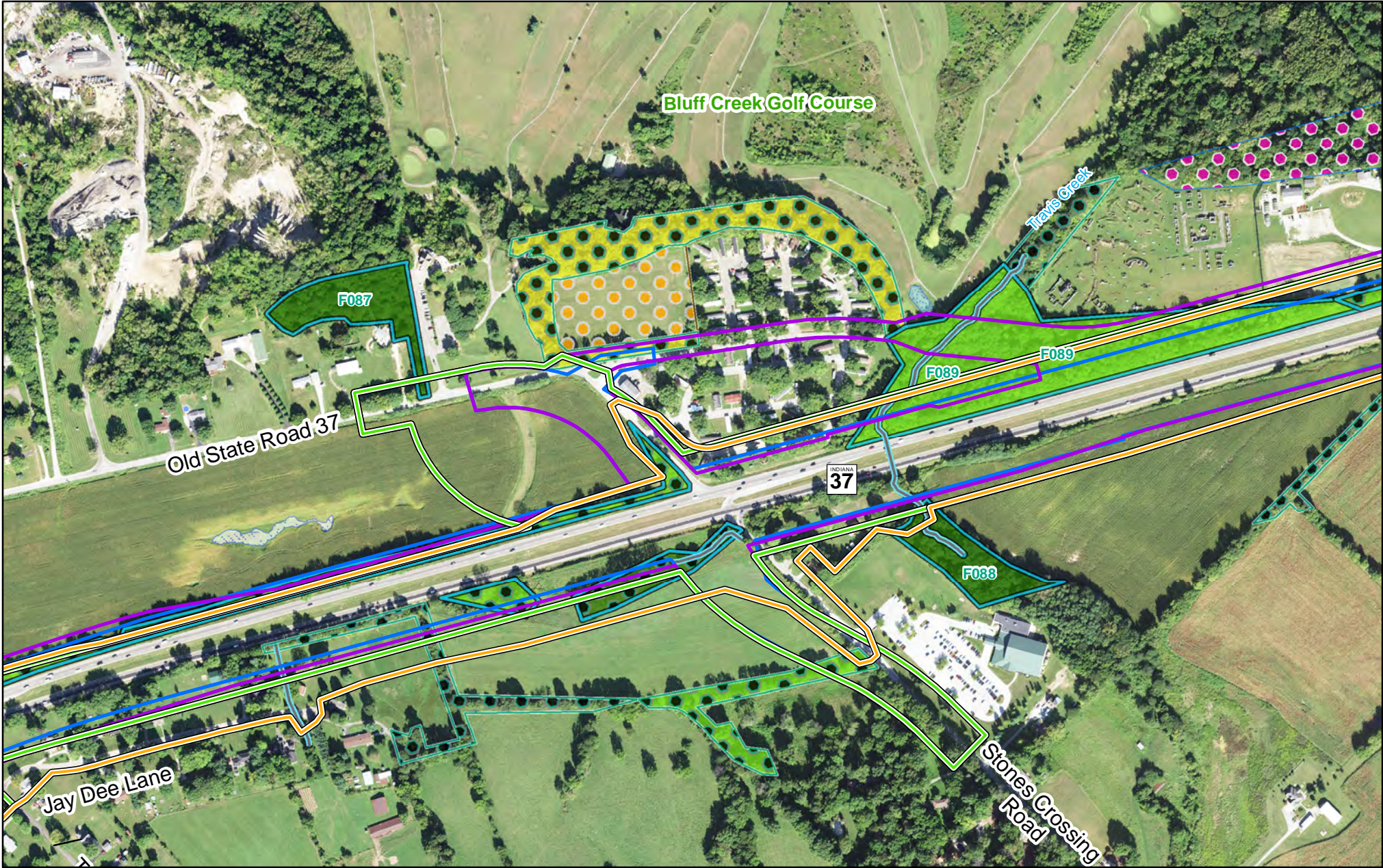


NOTE 1: RIGHT OF WAY FOOTPRINTS OVERLAP BETWEEN ALTERNATIVES

NOTE 2: SOME FOREST TYPES WERE IDENTIFIED BUT NOT DISCUSSED IN THE DEIS AND AS A RESULT NOT GIVEN A FOREST ID

### HABITAT RESOURCES

	RRPA Right of Way	Alternative C4b Right of Way	Wetland Boundary (Field Identified)	Dry-Mesic Upland Forest	Forest Fragment	Non-Native Dominant Stand	F000: Forest ID Number Page 22 of 38 1 inch=500 feet
	Alternative C1 Right of Way	Core Forest	Open Water (Field Identified)	Mesic Floodplain Forest	Old Field	Oak / Hickory	
	Alternative C2 Right of Way	Classified Forest and Wildlands	Delineated Streams	Mesic Upland Forest	Elm / Ash / Cottonwood	White / Red / Jack Pine	0 250 500 Feet
	Alternative C3 Right of Way	Public/Private Managed Lands	Subsection Line	Early- to Mid- Successional Forest	Maple / Beech / Birch		
	Alternative C4a Right of Way		Trails				




NOTE 1: RIGHT OF WAY FOOTPRINTS OVERLAP BETWEEN ALTERNATIVES

NOTE 2: SOME FOREST TYPES WERE IDENTIFIED BUT NOT DISCUSSED IN THE DEIS AND AS A RESULT NOT GIVEN A FOREST ID

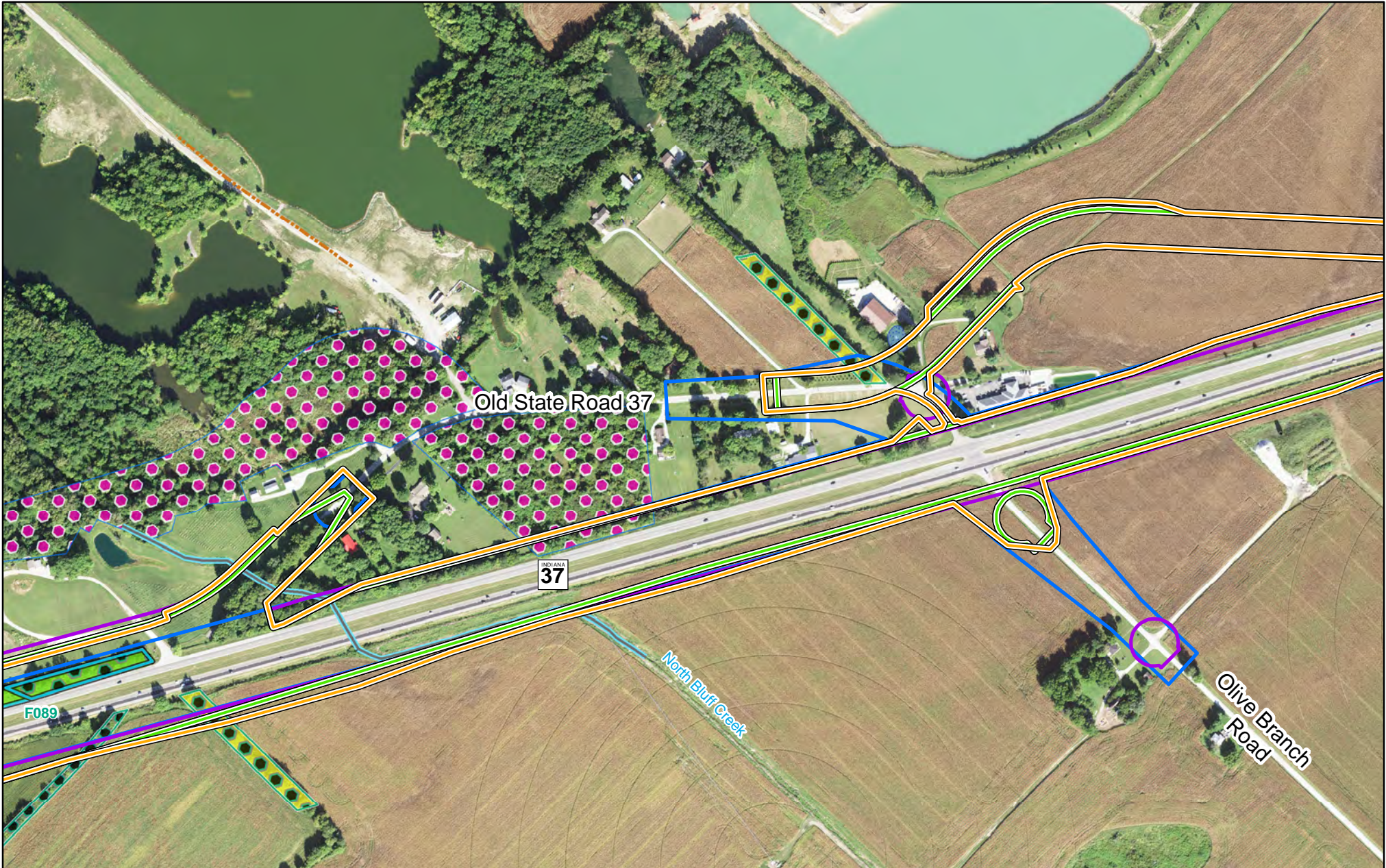
**HABITAT RESOURCES**

	RRPA Right of Way	Alternative C4b Right of Way	Wetland Boundary (Field Identified)	Dry-Mesic Upland Forest	Forest Fragment	Non-Native Dominant Stand
	Alternative C1 Right of Way	Core Forest	Open Water (Field Identified)	Mesic Floodplain Forest	Old Field	Oak / Hickory
	Alternative C2 Right of Way	Classified Forest and Wildlands	Delineated Streams	Mesic Upland Forest	Elm / Ash / Cottonwood	White / Red / Jack Pine
	Alternative C3 Right of Way	Public/Private Managed Lands	Subsection Line	Early- to Mid- Successional Forest	Maple / Beech / Birch	
	Alternative C4a Right of Way		Trails			

F000: Forest ID Number







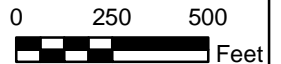
NOTE 1: RIGHT OF WAY FOOTPRINTS OVERLAP BETWEEN ALTERNATIVES

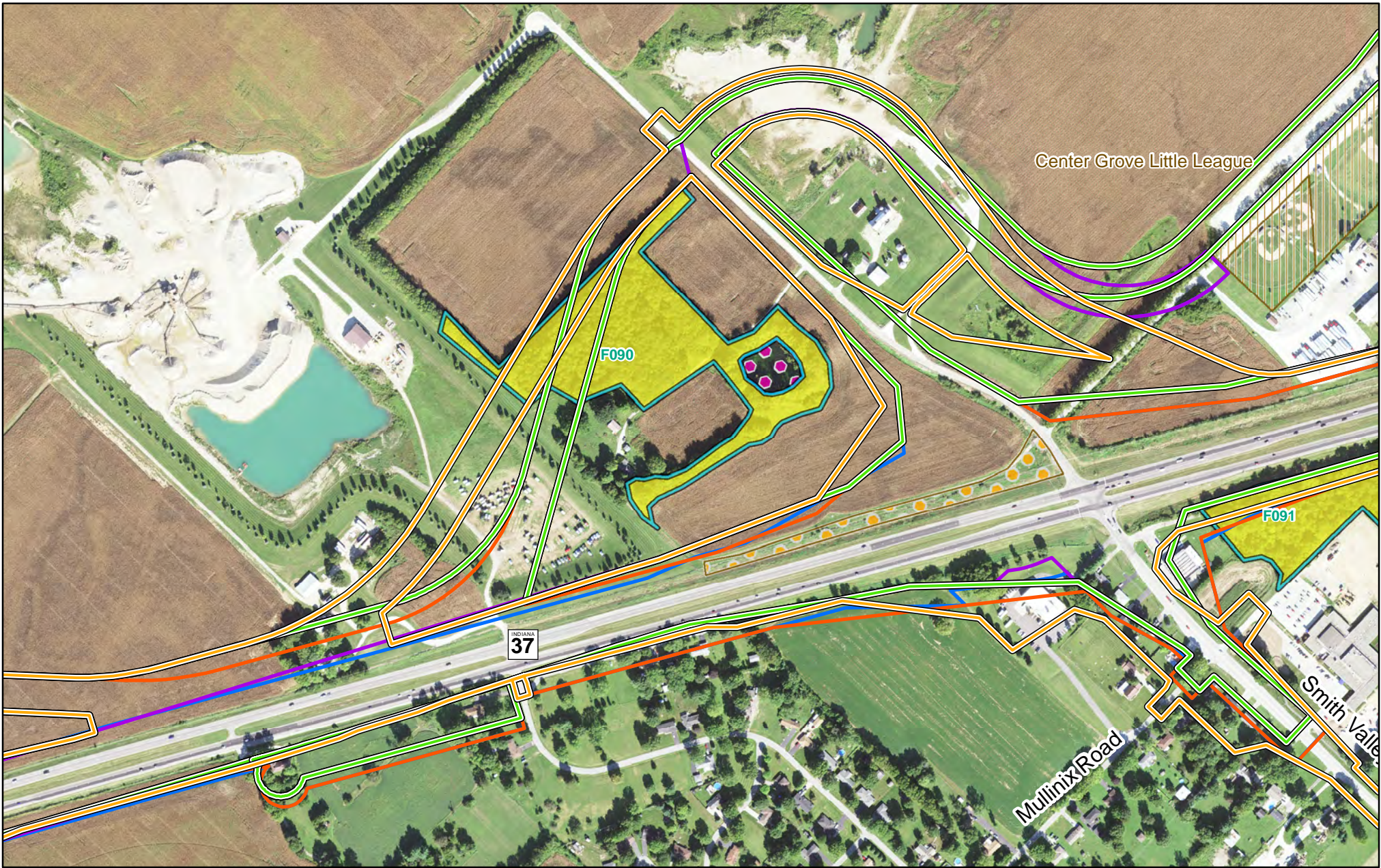
NOTE 2: SOME FOREST TYPES WERE IDENTIFIED BUT NOT DISCUSSED IN THE DEIS AND AS A RESULT NOT GIVEN A FOREST ID

### HABITAT RESOURCES

- |                              |                                 |                                     |                                    |                        |                           |
|------------------------------|---------------------------------|-------------------------------------|------------------------------------|------------------------|---------------------------|
| RRPA Right of Way            | Alternative C4b Right of Way    | Wetland Boundary (Field Identified) | Dry-Mesic Upland Forest            | Forest Fragment        | Non-Native Dominant Stand |
| Alternative C1 Right of Way  | Core Forest                     | Open Water (Field Identified)       | Mesic Floodplain Forest            | Old Field              | Oak / Hickory             |
| Alternative C2 Right of Way  | Classified Forest and Wildlands | Delineated Streams                  | Mesic Upland Forest                | Elm / Ash / Cottonwood | White / Red / Jack Pine   |
| Alternative C3 Right of Way  | Public/Private Managed Lands    | Subsection Line                     | Early- to Mid- Successional Forest | Maple / Beech / Birch  |                           |
| Alternative C4a Right of Way |                                 | Trails                              |                                    |                        |                           |

F000: Forest ID Number





Center Grove Little League

F090

F091

INDIANA 37

Mullinix Road

Smith Valley

NOTE 1: RIGHT OF WAY FOOTPRINTS OVERLAP BETWEEN ALTERNATIVES

NOTE 2: SOME FOREST TYPES WERE IDENTIFIED BUT NOT DISCUSSED IN THE DEIS AND AS A RESULT NOT GIVEN A FOREST ID

**HABITAT RESOURCES**

	RRPA Right of Way	Alternative C4b Right of Way	Wetland Boundary (Field Identified)	Dry-Mesic Upland Forest	Forest Fragment	Non-Native Dominant Stand	F000: Forest ID Number Page 25 of 38 1 inch=500 feet 
	Alternative C1 Right of Way	Core Forest	Open Water (Field Identified)	Mesic Floodplain Forest	Old Field	Oak / Hickory	
	Alternative C2 Right of Way	Classified Forest and Wildlands	Delineated Streams	Mesic Upland Forest	Elm / Ash / Cottonwood	White / Red / Jack Pine	
	Alternative C3 Right of Way	Public/Private Managed Lands	Subsection Line	Early- to Mid- Successional Forest	Maple / Beech / Birch		
	Alternative C4a Right of Way		Trails				




NOTE 1: RIGHT OF WAY FOOTPRINTS OVERLAP BETWEEN ALTERNATIVES

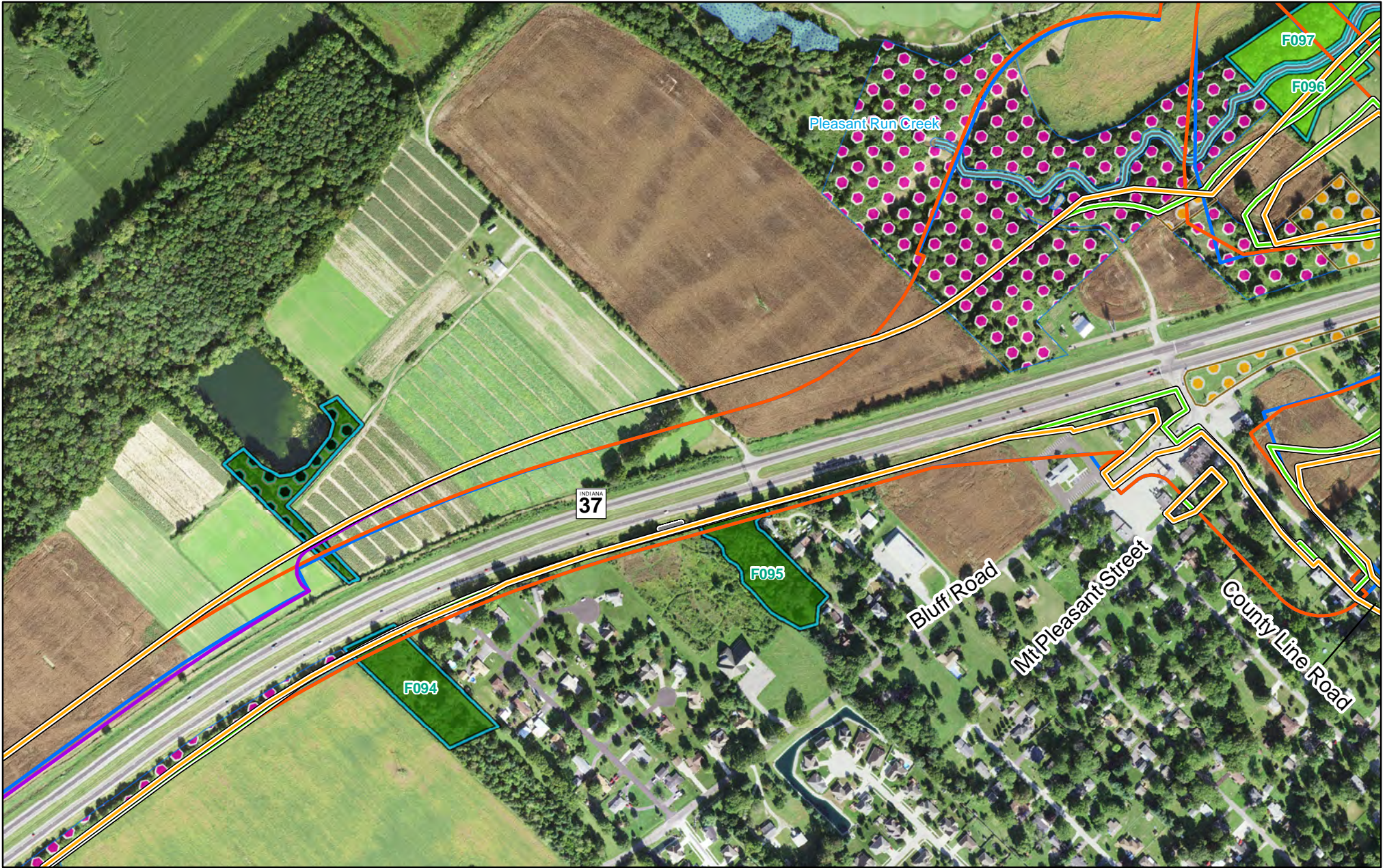
NOTE 2: SOME FOREST TYPES WERE IDENTIFIED BUT NOT DISCUSSED IN THE DEIS AND AS A RESULT NOT GIVEN A FOREST ID

**HABITAT RESOURCES**

	RRPA Right of Way	Alternative C4b Right of Way	Wetland Boundary (Field Identified)	Dry-Mesic Upland Forest	Forest Fragment	Non-Native Dominant Stand
	Alternative C1 Right of Way	Core Forest	Open Water (Field Identified)	Mesic Floodplain Forest	Old Field	Oak / Hickory
	Alternative C2 Right of Way	Classified Forest and Wildlands	Delineated Streams	Mesic Upland Forest	Elm / Ash / Cottonwood	White / Red / Jack Pine
	Alternative C3 Right of Way	Public/Private Managed Lands	Subsection Line	Early- to Mid- Successional Forest	Maple / Beech / Birch	
	Alternative C4a Right of Way		Trails			

F000: Forest ID Number





NOTE 1: RIGHT OF WAY FOOTPRINTS OVERLAP BETWEEN ALTERNATIVES

NOTE 2: SOME FOREST TYPES WERE IDENTIFIED BUT NOT DISCUSSED IN THE DEIS AND AS A RESULT NOT GIVEN A FOREST ID

**HABITAT RESOURCES**

	RRPA Right of Way	Alternative C4b Right of Way	Wetland Boundary (Field Identified)	Dry-Mesic Upland Forest	Forest Fragment	Non-Native Dominant Stand	
	Alternative C1 Right of Way	Core Forest	Open Water (Field Identified)	Mesic Floodplain Forest	Old Field	Oak / Hickory	
	Alternative C2 Right of Way	Classified Forest and Wildlands	Delineated Streams	Mesic Upland Forest	Elm / Ash / Cottonwood	White / Red / Jack Pine	
	Alternative C3 Right of Way	Public/Private Managed Lands	Subsection Line	Early- to Mid- Successional Forest	Maple / Beech / Birch	0 250 500 Feet	
Alternative C4a Right of Way	Trails					F000: Forest ID Number	Page 27 of 38 1 inch=500 feet




NOTE 1: RIGHT OF WAY FOOTPRINTS OVERLAP BETWEEN ALTERNATIVES

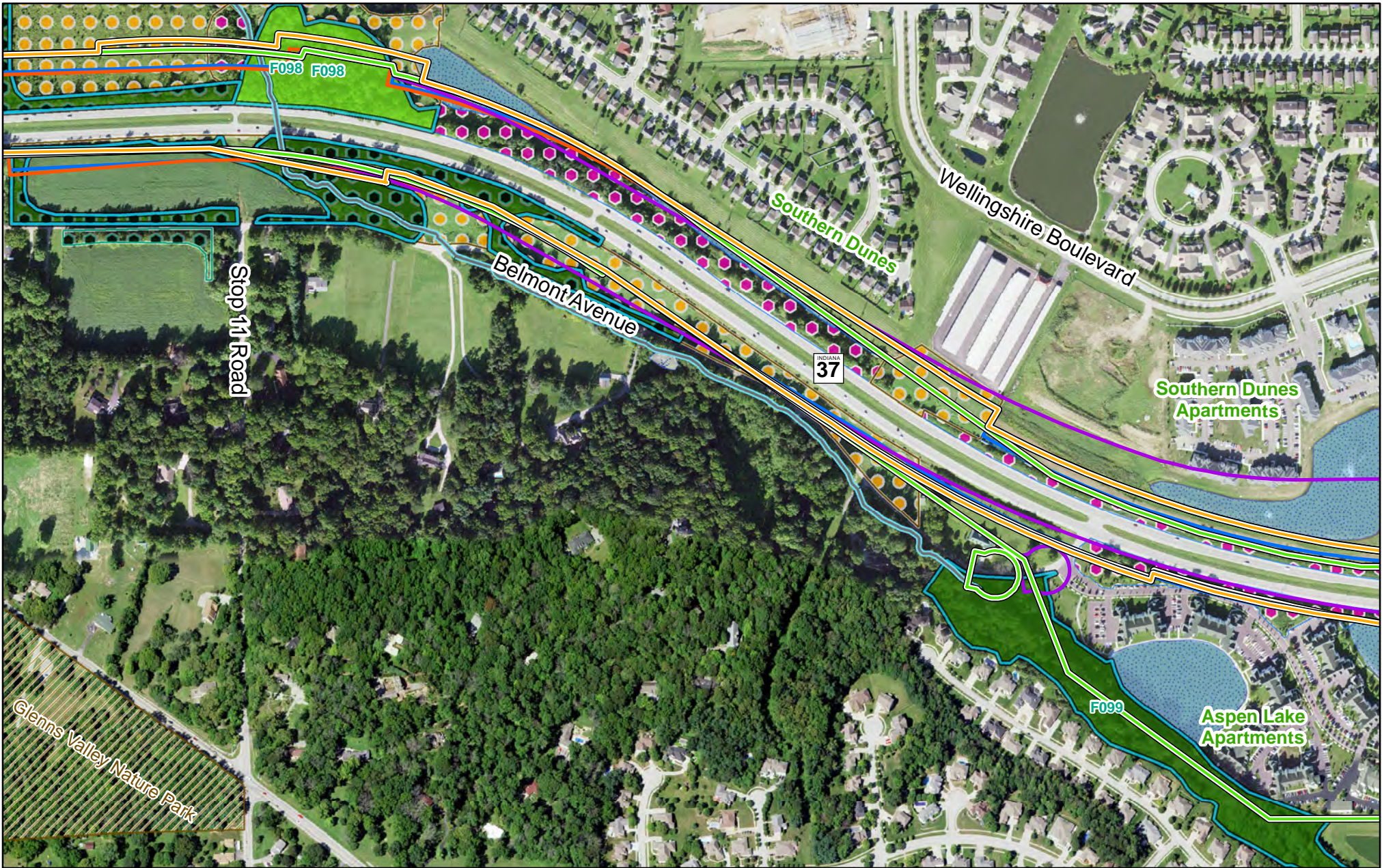
NOTE 2: SOME FOREST TYPES WERE IDENTIFIED BUT NOT DISCUSSED IN THE DEIS AND AS A RESULT NOT GIVEN A FOREST ID

**HABITAT RESOURCES**

	RRPA Right of Way	Alternative C4b Right of Way	Wetland Boundary (Field Identified)	Dry-Mesic Upland Forest	Forest Fragment	Non-Native Dominant Stand
	Alternative C1 Right of Way	Core Forest	Open Water (Field Identified)	Mesic Floodplain Forest	Old Field	Oak / Hickory
	Alternative C2 Right of Way	Classified Forest and Wildlands	Delineated Streams	Mesic Upland Forest	Elm / Ash / Cottonwood	White / Red / Jack Pine
	Alternative C3 Right of Way	Public/Private Managed Lands	Subsection Line	Early- to Mid- Successional Forest	Maple / Beech / Birch	
	Alternative C4a Right of Way		Trails			

F000: Forest ID Number



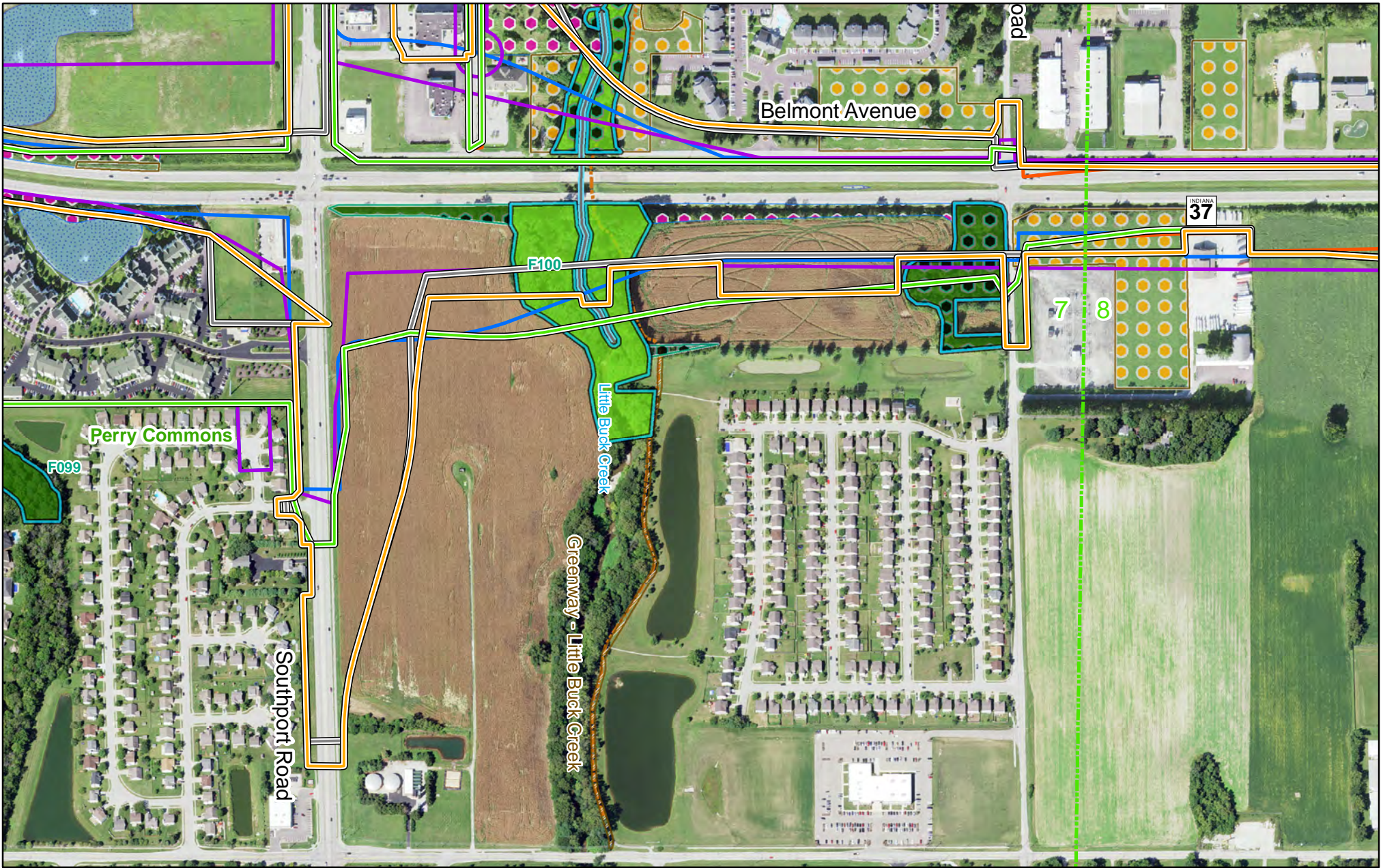


NOTE 1: RIGHT OF WAY FOOTPRINTS OVERLAP BETWEEN ALTERNATIVES

NOTE 2: SOME FOREST TYPES WERE IDENTIFIED BUT NOT DISCUSSED IN THE DEIS AND AS A RESULT NOT GIVEN A FOREST ID

### HABITAT RESOURCES

	RRPA Right of Way	Alternative C4b Right of Way	Wetland Boundary (Field Identified)	Dry-Mesic Upland Forest	Forest Fragment	Non-Native Dominant Stand	<b>F000: Forest ID Number</b> Page 29 of 38 1 inch=500 feet
	Alternative C1 Right of Way	Core Forest	Open Water (Field Identified)	Mesic Floodplain Forest	Old Field	Oak / Hickory	
Alternative C2 Right of Way	Classified Forest and Wildlands	Delineated Streams	Mesic Upland Forest	Elm / Ash / Cottonwood	White / Red / Jack Pine	0 250 500 Feet	
Alternative C3 Right of Way	Public/Private Managed Lands	Subsection Line	Early- to Mid- Successional Forest	Maple / Beech / Birch			
Alternative C4a Right of Way	Trails						




NOTE 1: RIGHT OF WAY FOOTPRINTS OVERLAP BETWEEN ALTERNATIVES

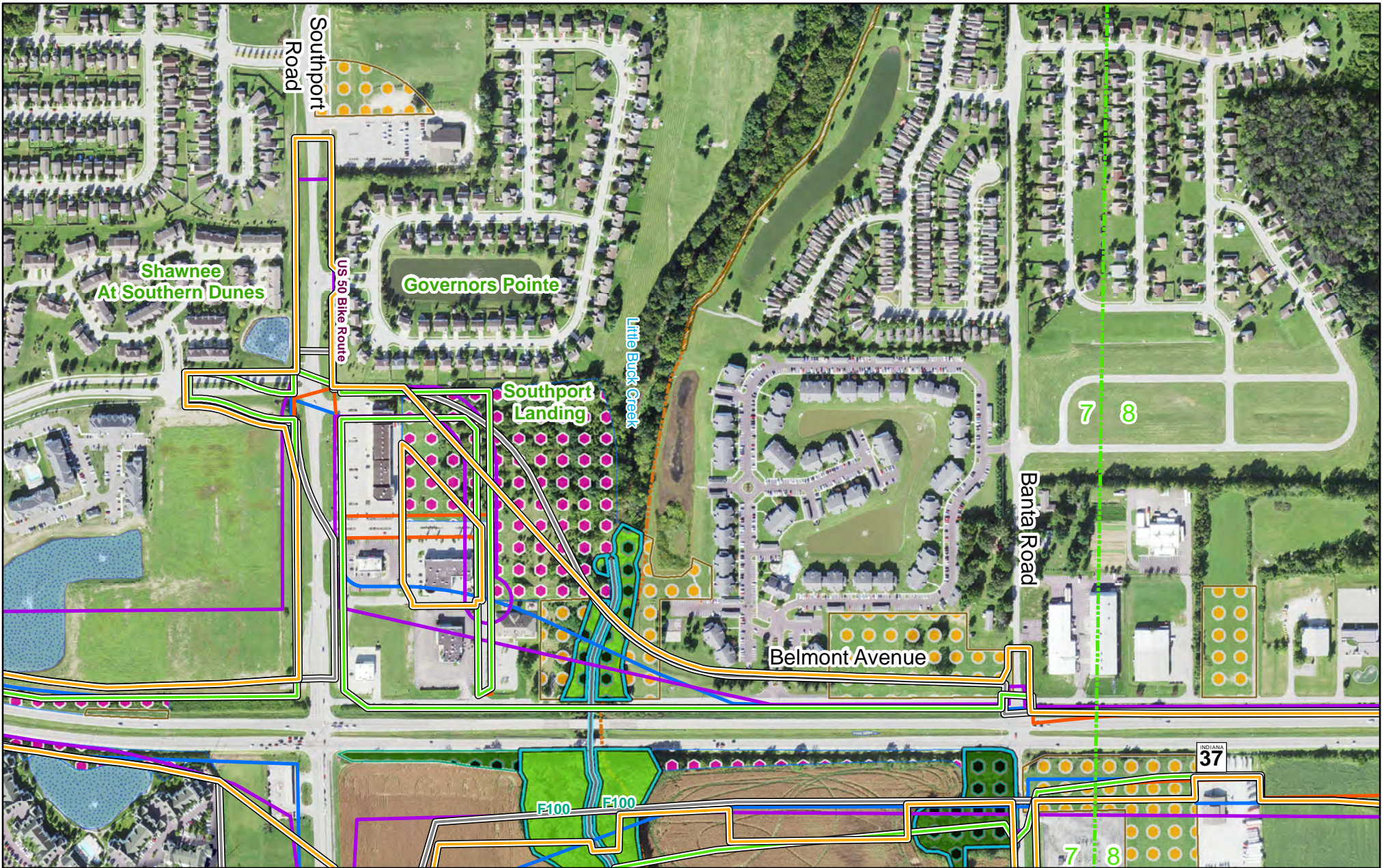
NOTE 2: SOME FOREST TYPES WERE IDENTIFIED BUT NOT DISCUSSED IN THE DEIS AND AS A RESULT NOT GIVEN A FOREST ID

### HABITAT RESOURCES

	RRPA Right of Way	Alternative C4b Right of Way	Wetland Boundary (Field Identified)	Dry-Mesic Upland Forest	Forest Fragment	Non-Native Dominant Stand
	Alternative C1 Right of Way	Core Forest	Open Water (Field Identified)	Mesic Floodplain Forest	Old Field	Oak / Hickory
	Alternative C2 Right of Way	Classified Forest and Wildlands	Delineated Streams	Mesic Upland Forest	Elm / Ash / Cottonwood	White / Red / Jack Pine
	Alternative C3 Right of Way	Public/Private Managed Lands	Subsection Line	Early- to Mid- Successional Forest	Maple / Beech / Birch	
	Alternative C4a Right of Way		Trails			

F000: Forest ID Number

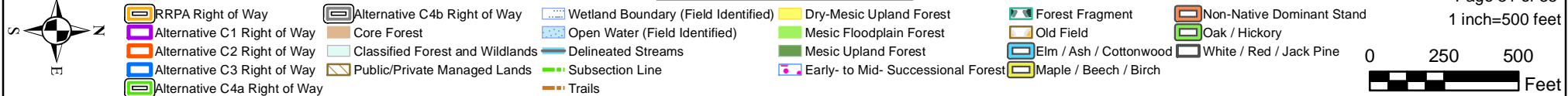





NOTE 1: RIGHT OF WAY FOOTPRINTS OVERLAP BETWEEN ALTERNATIVES

NOTE 2: SOME FOREST TYPES WERE IDENTIFIED BUT NOT DISCUSSED IN THE DEIS AND AS A RESULT NOT GIVEN A FOREST ID

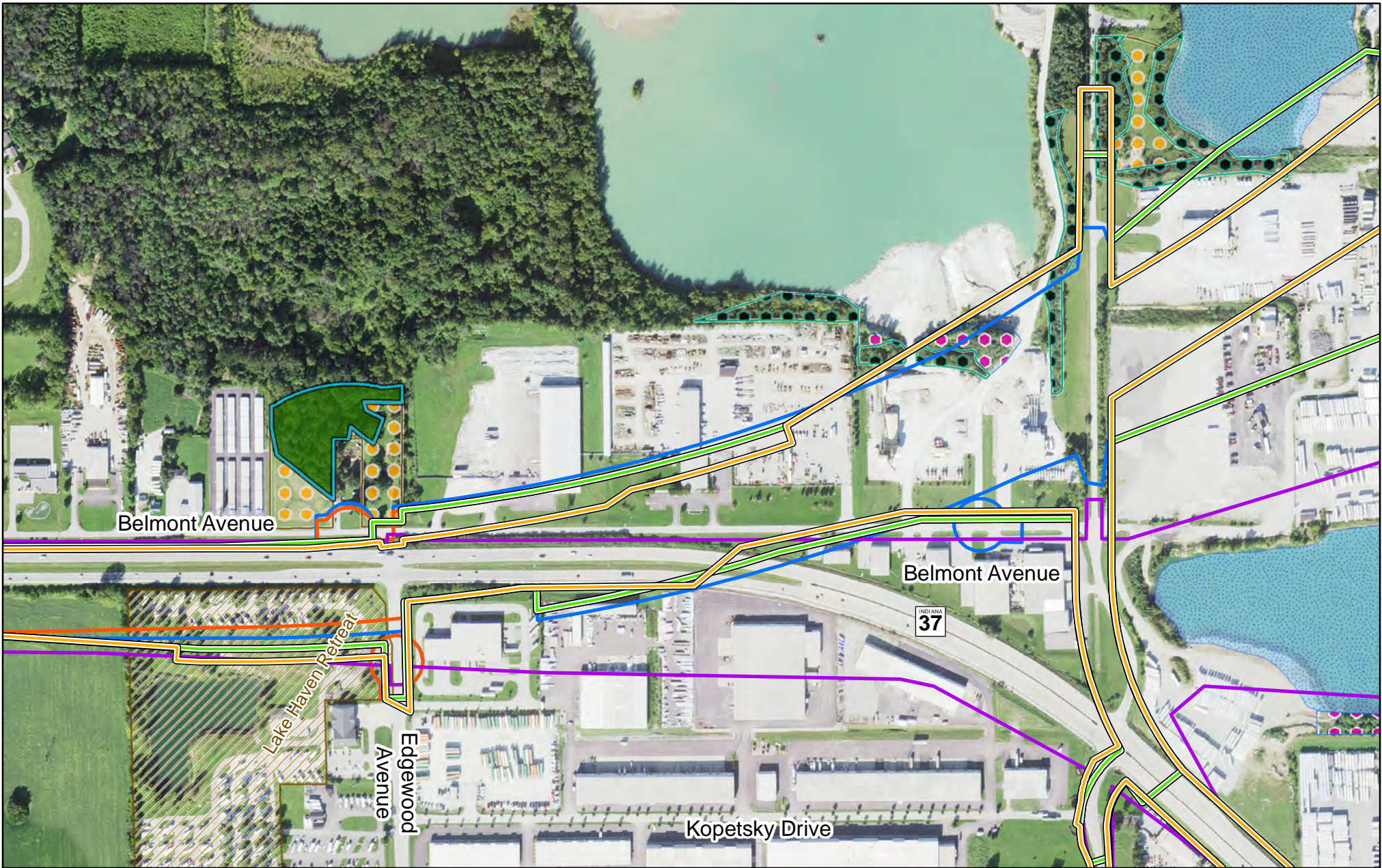
### HABITAT RESOURCES



F000: Forest ID Number







NOTE 1: RIGHT OF WAY FOOTPRINTS OVERLAP BETWEEN ALTERNATIVES

NOTE 2: SOME FOREST TYPES WERE IDENTIFIED BUT NOT DISCUSSED IN THE DEIS AND AS A RESULT NOT GIVEN A FOREST ID

**HABITAT RESOURCES**

	RRPA Right of Way	Alternative C4b Right of Way	Wetland Boundary (Field Identified)	Dry-Mesic Upland Forest	Forest Fragment	Non-Native Dominant Stand
	Alternative C1 Right of Way	Core Forest	Open Water (Field Identified)	Mesic Floodplain Forest	Old Field	Oak / Hickory
	Alternative C2 Right of Way	Classified Forest and Wildlands	Delineated Streams	Mesic Upland Forest	Elm / Ash / Cottonwood	White / Red / Jack Pine
	Alternative C3 Right of Way	Public/Private Managed Lands	Subsection Line	Early- to Mid- Successional Forest	Maple / Beech / Birch	0 250 500 Feet
	Alternative C4a Right of Way	Trails				

F000: Forest ID Number




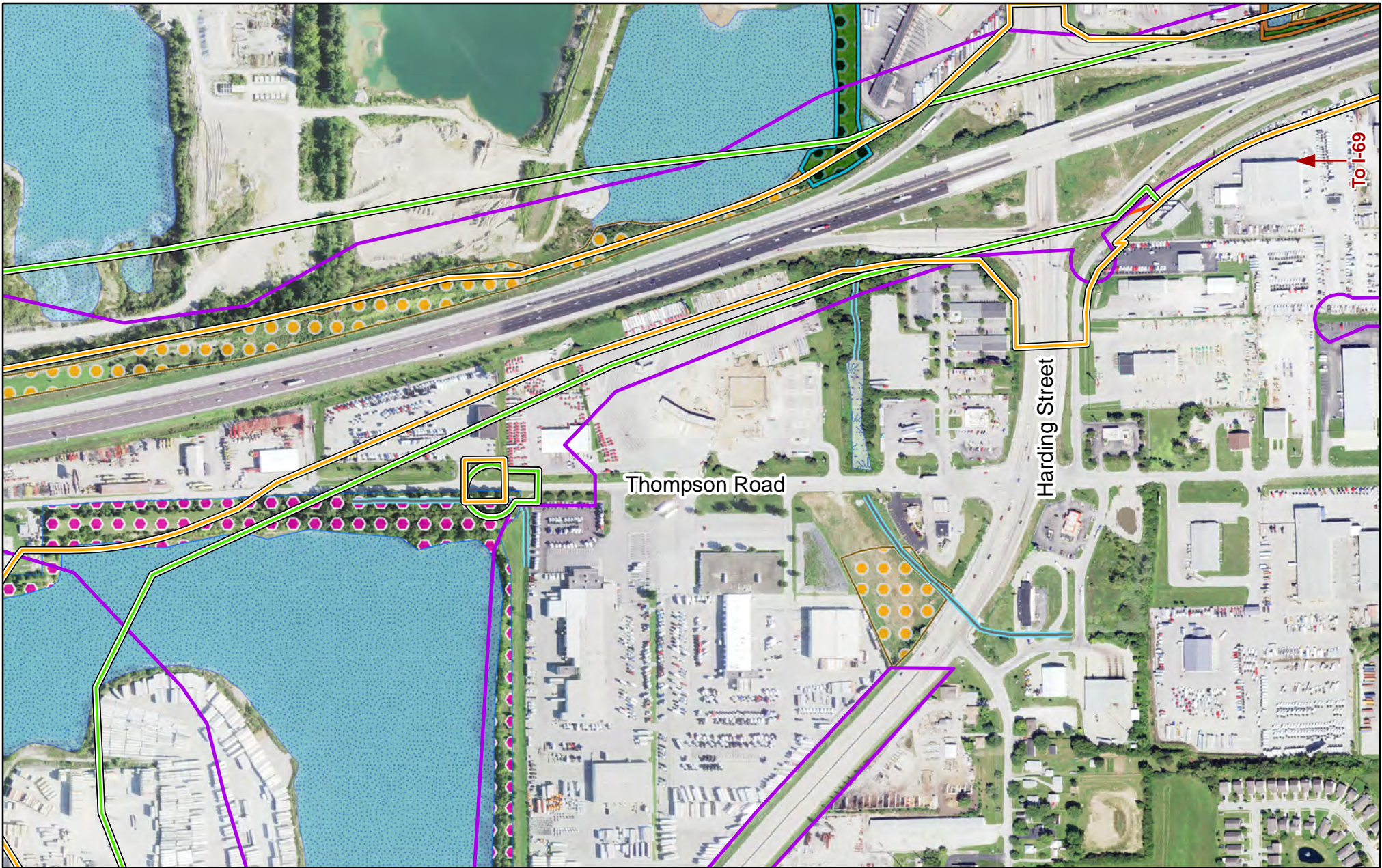
NOTE 1: RIGHT OF WAY FOOTPRINTS OVERLAP BETWEEN ALTERNATIVES

NOTE 2: SOME FOREST TYPES WERE IDENTIFIED BUT NOT DISCUSSED IN THE DEIS AND AS A RESULT NOT GIVEN A FOREST ID

**HABITAT RESOURCES**

	RRPA Right of Way	Alternative C4b Right of Way	Wetland Boundary (Field Identified)	Dry-Mesic Upland Forest	Forest Fragment	Non-Native Dominant Stand
	Alternative C1 Right of Way	Core Forest	Open Water (Field Identified)	Mesic Floodplain Forest	Old Field	Oak / Hickory
Alternative C2 Right of Way	Classified Forest and Wildlands	Delineated Streams	Mesic Upland Forest	Elm / Ash / Cottonwood	White / Red / Jack Pine	
Alternative C3 Right of Way	Public/Private Managed Lands	Subsection Line	Trails	Early- to Mid- Successional Forest	Maple / Beech / Birch	
Alternative C4a Right of Way	<p style="text-align: right;">F000: Forest ID Number</p>					






NOTE 1: RIGHT OF WAY FOOTPRINTS OVERLAP BETWEEN ALTERNATIVES

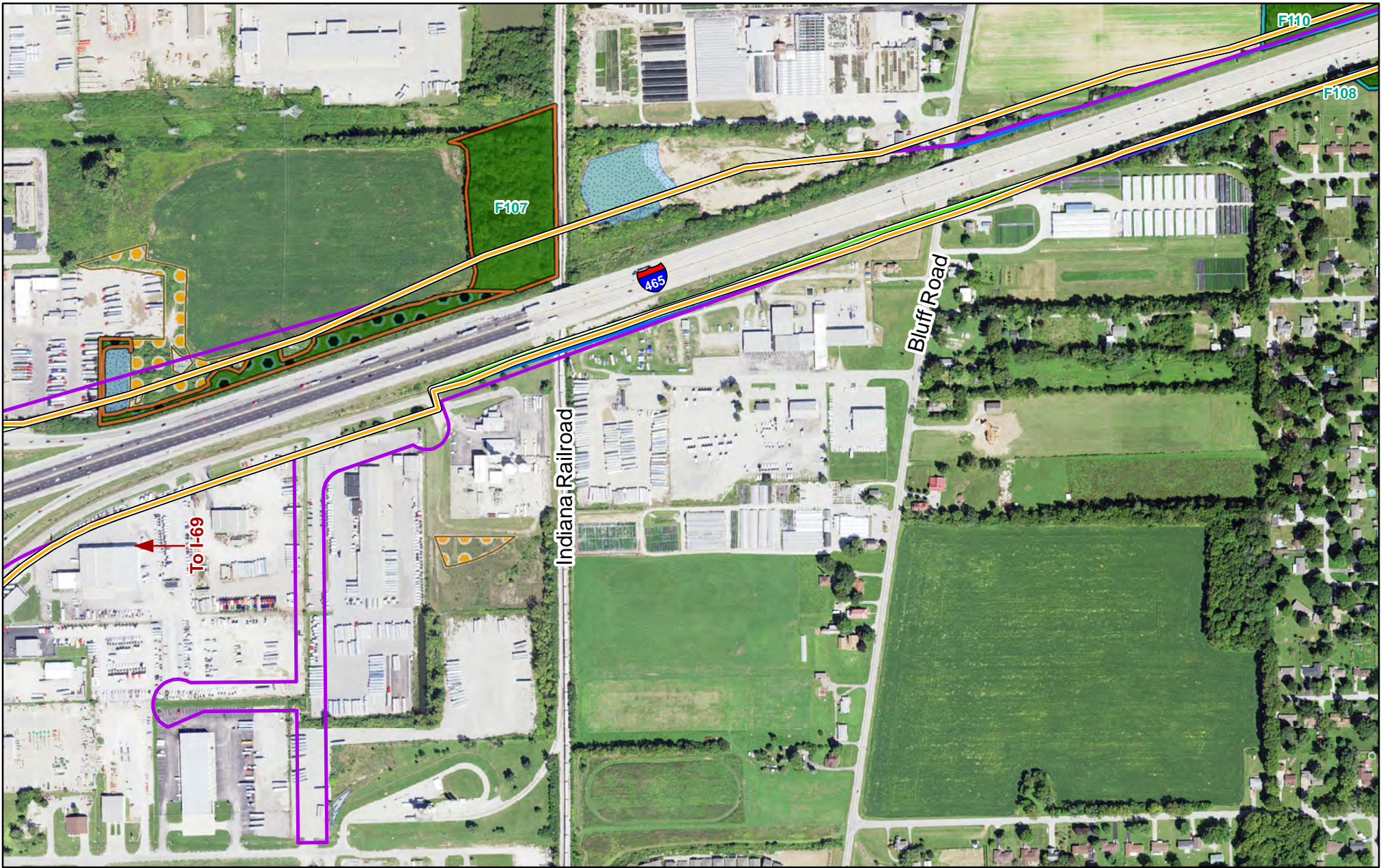
NOTE 2: SOME FOREST TYPES WERE IDENTIFIED BUT NOT DISCUSSED IN THE DEIS AND AS A RESULT NOT GIVEN A FOREST ID

### HABITAT RESOURCES

	RRP Right of Way	Alternative C4b Right of Way	Wetland Boundary (Field Identified)	Dry-Mesic Upland Forest	Forest Fragment	Non-Native Dominant Stand
	Alternative C1 Right of Way	Core Forest	Open Water (Field Identified)	Mesic Floodplain Forest	Old Field	Oak / Hickory
	Alternative C2 Right of Way	Classified Forest and Wildlands	Delineated Streams	Mesic Upland Forest	Elm / Ash / Cottonwood	White / Red / Jack Pine
	Alternative C3 Right of Way	Public/Private Managed Lands	Subsection Line	Early- to Mid- Successional Forest	Maple / Beech / Birch	
Alternative C4a Right of Way	Trails					

F000: Forest ID Number



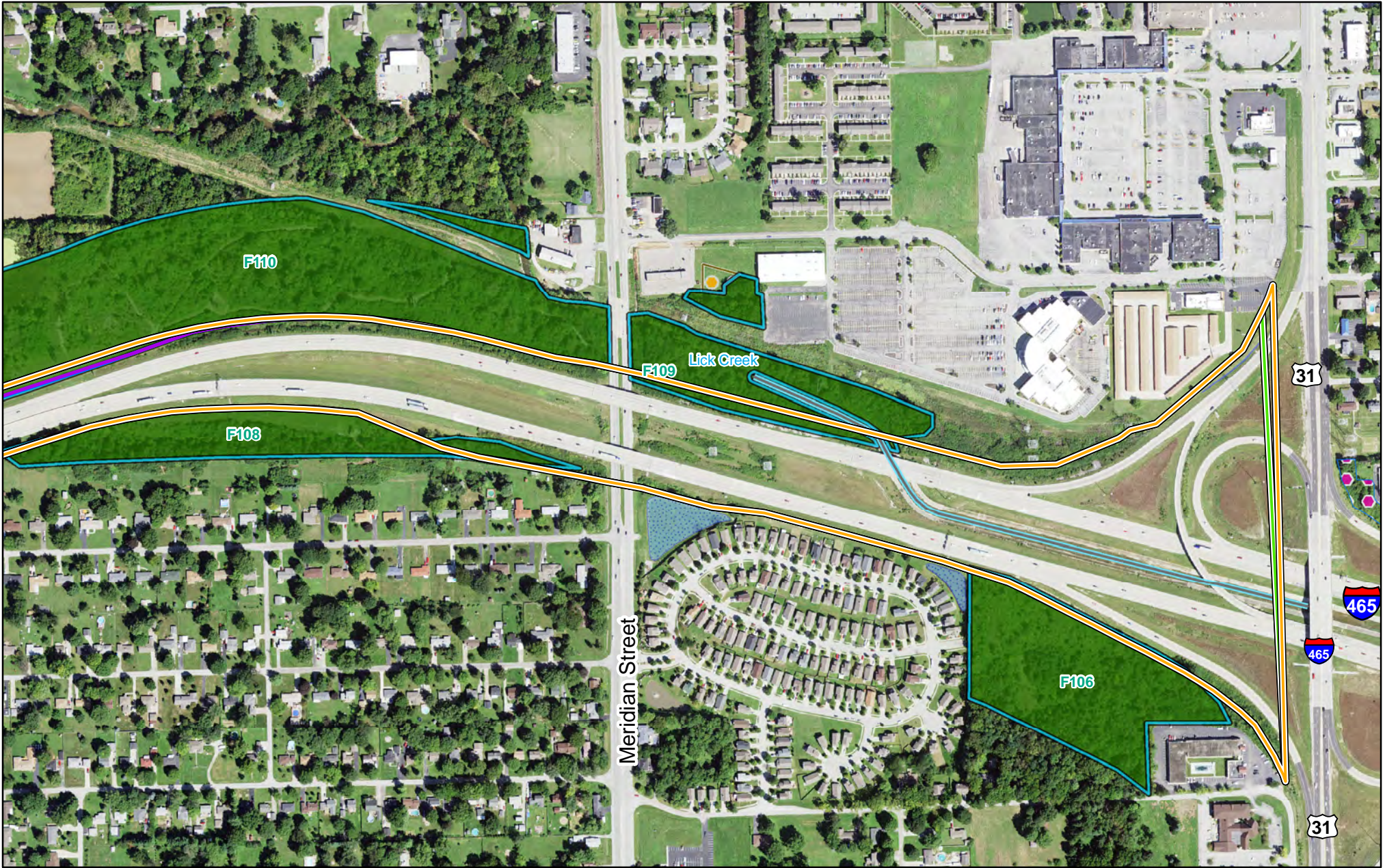


NOTE 1: RIGHT OF WAY FOOTPRINTS OVERLAP BETWEEN ALTERNATIVES

NOTE 2: SOME FOREST TYPES WERE IDENTIFIED BUT NOT DISCUSSED IN THE DEIS AND AS A RESULT NOT GIVEN A FOREST ID

### HABITAT RESOURCES

	RRPA Right of Way	Alternative C4b Right of Way	Wetland Boundary (Field Identified)	Dry-Mesic Upland Forest	Forest Fragment	Non-Native Dominant Stand	F000: Forest ID Number 0 250 500 Feet
	Alternative C1 Right of Way	Core Forest	Open Water (Field Identified)	Mesic Floodplain Forest	Old Field	Oak / Hickory	
	Alternative C2 Right of Way	Classified Forest and Wildlands	Delineated Streams	Mesic Upland Forest	Elm / Ash / Cottonwood	White / Red / Jack Pine	
	Alternative C3 Right of Way	Public/Private Managed Lands	Subsection Line	Early-to-Mid-Successional Forest	Maple / Beech / Birch		
	Alternative C4a Right of Way		Trails				




NOTE 1: RIGHT OF WAY FOOTPRINTS OVERLAP BETWEEN ALTERNATIVES

NOTE 2: SOME FOREST TYPES WERE IDENTIFIED BUT NOT DISCUSSED IN THE DEIS AND AS A RESULT NOT GIVEN A FOREST ID

### HABITAT RESOURCES

	RRPA Right of Way	Alternative C4b Right of Way	Wetland Boundary (Field Identified)	Dry-Mesic Upland Forest	Forest Fragment	Non-Native Dominant Stand
	Alternative C1 Right of Way	Core Forest	Open Water (Field Identified)	Mesic Floodplain Forest	Old Field	Oak / Hickory
	Alternative C2 Right of Way	Classified Forest and Wildlands	Delineated Streams	Mesic Upland Forest	Elm / Ash / Cottonwood	White / Red / Jack Pine
	Alternative C3 Right of Way	Public/Private Managed Lands	Subsection Line	Early- to Mid- Successional Forest	Maple / Beech / Birch	
	Alternative C4a Right of Way		Trails			

F000: Forest ID Number

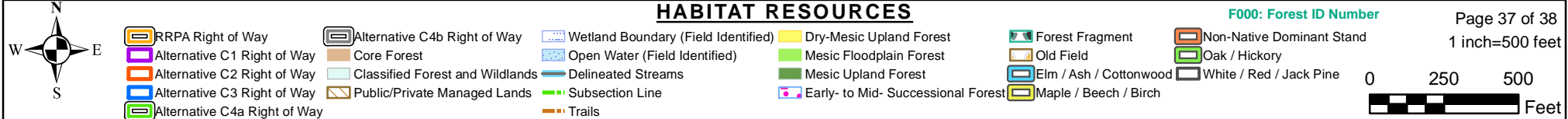





NOTE 1: RIGHT OF WAY FOOTPRINTS OVERLAP BETWEEN ALTERNATIVES

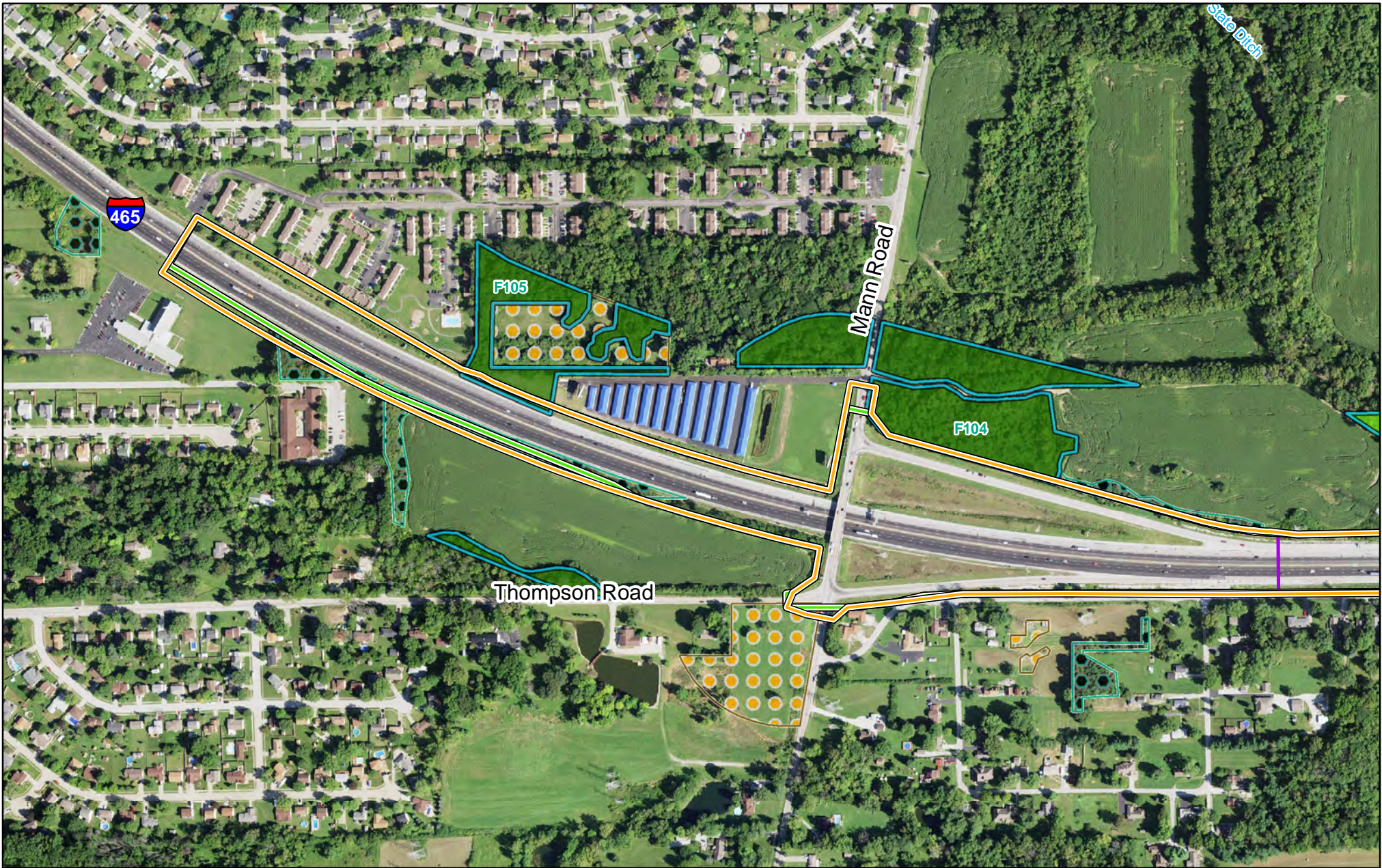
NOTE 2: SOME FOREST TYPES WERE IDENTIFIED BUT NOT DISCUSSED IN THE DEIS AND AS A RESULT NOT GIVEN A FOREST ID

### HABITAT RESOURCES



F000: Forest ID Number





NOTE 1: RIGHT OF WAY FOOTPRINTS OVERLAP BETWEEN ALTERNATIVES

NOTE 2: SOME FOREST TYPES WERE IDENTIFIED BUT NOT DISCUSSED IN THE DEIS AND AS A RESULT NOT GIVEN A FOREST ID

### HABITAT RESOURCES

