


**APPENDIX G**  
**(Part 3 of 5)**

***Historical Imagery***

---



**LEGEND**

- Site Locations
- - - - - Project Study
- Sites of Low Risk
- Sites of Moderate Risk
- Sites of High Risk



**ATC**  
 ATC Group Services  
 Indianapolis, Indiana 46256  
 (317) 849-4990

**PROJECT NO.** 170EM00228

**DATE:** 6/6/2016

**SCALE:** 1" = 500'

**IMAGE DATE:** 1980


**TITLE:** FIGURE 8  
 HISTORICAL IMAGERY  
 PHASE I ENVIRONMENTAL SITE ASSESSMENT  
 INTERSTATE 69-SECTION 6  
 MARTINSVILLE TO INDIANAPOLIS, INDIANA

**TASK ORDER:**

**PREP:** AK      **REV:** JC

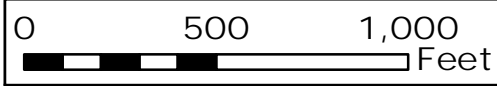
**NOTES:**

Path: C:\Users\adam.kairy\Desktop\170EM00228-SECTION 6-1980.mxd



**LEGEND**

- Site Locations
- · - · - Project Study
- Sites of Low Risk
- Sites of Moderate Risk
- Sites of High Risk



**ATC**  
 ATC Group Services  
 Indianapolis, Indiana 46256  
 (317) 849-4990


**PROJECT NO.** 170EM00228  
**DATE:** 6/6/2016  
**SCALE:** 1" = 500'

**TITLE:** FIGURE 9 IMAGE DATE: 1980  
**HISTORICAL IMAGERY**  
**PHASE I ENVIRONMENTAL SITE ASSESSMENT**  
**INTERSTATE 69-SECTION 6**  
**MARTINSVILLE TO INDIANAPOLIS, INDIANA**

**TASK ORDER:** PREP: AK REV: JC

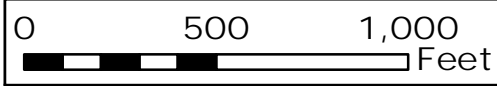
**NOTES:**

Path: C:\Users\adam.kairy\Desktop\170EM00228-SECTION 6-1980.mxd



**LEGEND**

- Site Locations
- · - · - Project Study
- Sites of Low Risk
- Sites of Moderate Risk
- Sites of High Risk



**ATC**  
 ATC Group Services  
 Indianapolis, Indiana 46256  
 (317) 849-4990


**PROJECT NO.** 170EM00228  
**DATE:** 6/6/2016  
**SCALE:** 1" = 500'

**TITLE:** FIGURE 10  
**IMAGE DATE:** 1980  
**HISTORICAL IMAGERY**  
**PHASE I ENVIRONMENTAL SITE ASSESSMENT**  
**INTERSTATE 69-SECTION 6**  
**MARTINSVILLE TO INDIANAPOLIS, INDIANA**

**TASK ORDER:**  
**PREP:** AK  
**REV:** JC

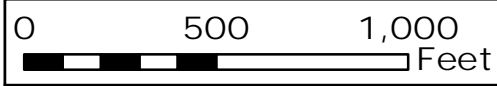
**NOTES:**

Path: C:\Users\adam.kairy\Desktop\170EM00228-SECTION 6-1980.mxd



**LEGEND**

- Site Locations
- - - - - Project Study
- Sites of Low Risk
- Sites of Moderate Risk
- Sites of High Risk



**ATC**  
 ATC Group Services  
 Indianapolis, Indiana 46256  
 (317) 849-4990


**SCALE:** 1" = 500'  
**DATE:** 6/6/2016  
**PROJECT NO.:** 170EM00228

**TITLE:** FIGURE 11  
**IMAGE DATE:** 1980  
**HISTORICAL IMAGERY**  
**PHASE I ENVIRONMENTAL SITE ASSESSMENT**  
**INTERSTATE 69-SECTION 6**  
**MARTINSVILLE TO INDIANAPOLIS, INDIANA**

**TASK ORDER:**  
**PREP:** AK  
**REV:** JC

**NOTES:**

Path: C:\Users\adam.kairy\Desktop\170EM00228-SECTION 6-1980.mxd



**LEGEND**

- Site Locations
- - - - - Project Study
- Sites of Low Risk
- Sites of Moderate Risk
- Sites of High Risk




**ATC**  
 ATC Group Services  
 Indianapolis, Indiana 46256  
 (317) 849-4990

**SCALE:** 1" = 500'  
**DATE:** 6/6/2016  
**PROJECT NO.:** 170EM00228

**TITLE:** FIGURE 12 IMAGE DATE: 1980  
**HISTORICAL IMAGERY**  
**PHASE I ENVIRONMENTAL SITE ASSESSMENT**  
**INTERSTATE 69-SECTION 6**  
**MARTINSVILLE TO INDIANAPOLIS, INDIANA**

**TASK ORDER:** PREP: AK REV: JC

Path: C:\Users\adam.kairy\Desktop\170EM00228-SECTION 6-1980.mxd



**LEGEND**

- Site Locations
- - - - - Project Study
- Sites of Low Risk
- Sites of Moderate Risk
- Sites of High Risk



**ATC**  
 ATC Group Services  
 Indianapolis, Indiana 46256  
 (317) 849-4990

**PROJECT NO.** 170EM00228  
**DATE:** 6/6/2016  
**SCALE:** 1" = 500'

**IMAGE DATE:** 1980

**TITLE:** FIGURE 13  
 HISTORICAL IMAGERY  
 PHASE I ENVIRONMENTAL SITE ASSESSMENT  
 INTERSTATE 69-SECTION 6  
 MARTINSVILLE TO INDIANAPOLIS, INDIANA

**TASK ORDER:**  
**PREP:** AK  
**REV:** JC

**NOTES:**

Path: C:\Users\adam.kairy\Desktop\170EM00228-SECTION 6-1980.mxd



**LEGEND**

- Site Locations
- - - Project Study
- Sites of Low Risk
- Sites of Moderate Risk
- Sites of High Risk




NOTES:

TITLE: FIGURE 14  
 HISTORICAL IMAGERY  
 PHASE I ENVIRONMENTAL SITE ASSESSMENT  
 INTERSTATE 69-SECTION 6  
 MARTINSVILLE TO INDIANAPOLIS, INDIANA

**AATC**  
 ATC Group Services  
 Indianapolis, Indiana 46256  
 (317) 849-4990

SCALE: 1" = 500'  
 DATE: 6/6/2016  
 PROJECT NO. 170EM00228





**LEGEND**

- Site Locations
- · - · - Project Study
- Sites of Low Risk
- Sites of Moderate Risk
- Sites of High Risk



**ATC**  
 ATC Group Services  
 Indianapolis, Indiana 46256  
 (317) 849-4990

**PROJECT NO.** 170EM00228

**DATE:** 6/6/2016

**SCALE:** 1" = 500'

**PREP:** AK      **REV:** JC

**TITLE:** FIGURE 15      **IMAGE DATE:** 1980

**HISTORICAL IMAGERY**  
**PHASE I ENVIRONMENTAL SITE ASSESSMENT**  
**INTERSTATE 69-SECTION 6**  
**MARTINSVILLE TO INDIANAPOLIS, INDIANA**

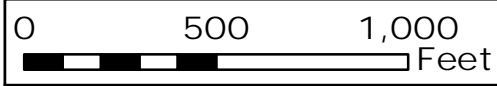
**NOTES:**

Path: C:\Users\adam.kairy\Desktop\170EM00228-SECTION 6-1980.mxd



**LEGEND**

- Site Locations
- - - - Project Study
- Sites of Low Risk
- Sites of Moderate Risk
- Sites of High Risk



**ATC**  
 ATC Group Services  
 Indianapolis, Indiana 46256  
 (317) 849-4990


PROJECT NO. 170EM00228  
 DATE: 6/6/2016  
 SCALE: 1" = 500'

TITLE: FIGURE 16 IMAGE DATE: 1980  
 HISTORICAL IMAGERY  
 PHASE I ENVIRONMENTAL SITE ASSESSMENT  
 INTERSTATE 69-SECTION 6  
 MARTINSVILLE TO INDIANAPOLIS, INDIANA

TASK ORDER: PREP: AK REV: JC

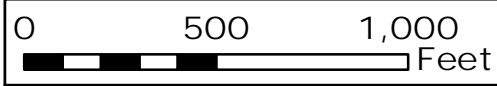
NOTES:

Path: C:\Users\adam.kairy\Desktop\169-section 6\mxd\170EM00228-SECTION 6-1980.mxd



**LEGEND**

- Site Locations
- - - - Project Study
- Sites of Low Risk
- Sites of Moderate Risk
- Sites of High Risk



**ATC**  
 ATC Group Services  
 Indianapolis, Indiana 46256  
 (317) 849-4990


**PROJECT NO.** 170EM00228  
**DATE:** 6/6/2016  
**SCALE:** 1" = 500'

**TITLE:** FIGURE 17  
**IMAGE DATE:** 1980  
**HISTORICAL IMAGERY**  
**PHASE I ENVIRONMENTAL SITE ASSESSMENT**  
**INTERSTATE 69-SECTION 6**  
**MARTINSVILLE TO INDIANAPOLIS, INDIANA**

**TASK ORDER:**  
**PREP:** AK  
**REV:** JC

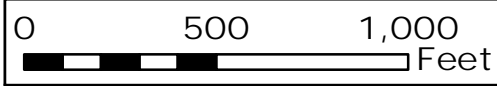
**NOTES:**

Path: C:\Users\adam.kairy\Desktop\170EM00228-SECTION 6-1980.mxd



**LEGEND**

- Site Locations
- - - - - Project Study
- Sites of Low Risk
- Sites of Moderate Risk
- Sites of High Risk



NOTES:

TITLE: FIGURE 18  
 HISTORICAL IMAGERY  
 PHASE I ENVIRONMENTAL SITE ASSESSMENT  
 INTERSTATE 69-SECTION 6  
 MARTINSVILLE TO INDIANAPOLIS, INDIANA

**ATC**  
 ATC Group Services  
 Indianapolis, Indiana 46256  
 (317) 849-4990

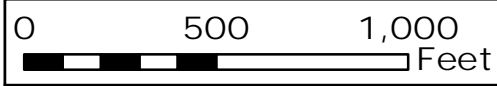
SCALE: 1" = 500'  
 DATE: 6/6/2016  
 PROJECT NO. 170EM00228

TASK ORDER:  
 PREP: AK  
 REV: JC



**LEGEND**

- Site Locations
- - - - - Project Study
- Sites of Low Risk
- Sites of Moderate Risk
- Sites of High Risk



**ATC**  
 ATC Group Services  
 Indianapolis, Indiana 46256  
 (317) 849-4990

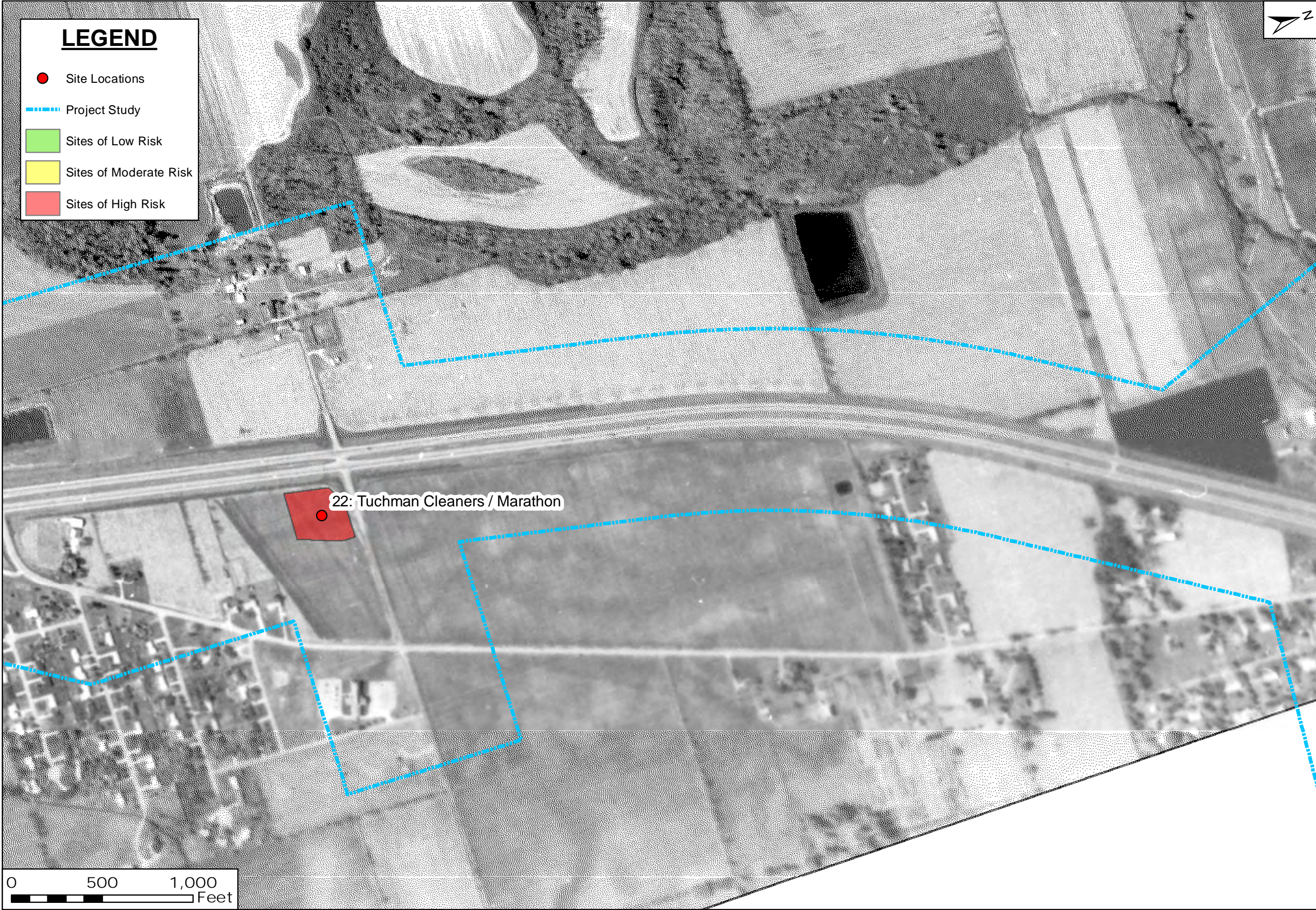
**PROJECT NO.** 170EM00228  
**DATE:** 6/6/2016  
**SCALE:** 1" = 500'

**TITLE:** FIGURE 19 IMAGE DATE: 1980  
 HISTORICAL IMAGERY  
 PHASE I ENVIRONMENTAL SITE ASSESSMENT  
 INTERSTATE 69-SECTION 6  
 MARTINSVILLE TO INDIANAPOLIS, INDIANA

**TASK ORDER:**  
**PREP:** AK  
**REV:** JC

**NOTES:**

Path: C:\Users\adam.kairy\Desktop\170EM00228-SECTION 6-1980.mxd



**LEGEND**

- Site Locations
- Project Study
- Sites of Low Risk
- Sites of Moderate Risk
- Sites of High Risk



NOTES:

TITLE: FIGURE 20 IMAGE DATE: 1980  
 HISTORICAL IMAGERY  
 PHASE I ENVIRONMENTAL SITE ASSESSMENT  
 INTERSTATE 69-SECTION 6  
 MARTINSVILLE TO INDIANAPOLIS, INDIANA



ATC Group Services  
 Indianapolis, Indiana 46256  
 (317) 849-4990  
 SCALE: 1" = 500'  
 DATE: 6/6/2016  
 PROJECT NO. 170EM00228

TASK ORDER:  
 PREP: AK  
 REV: JC



**LEGEND**


- Site Locations
- · - · - Project Study
- Sites of Low Risk
- Sites of Moderate Risk
- Sites of High Risk

32: Bigfoot 16

No coverage



<p><b>ATC</b></p> <p>ATC Group Services Indianapolis, Indiana 46256 (317) 849-4990</p>	<p>SCALE: 1" = 500'</p>	<p>DATE: 6/6/2016</p>	<p>PROJECT NO. 170EM00228</p>
	<p>IMAGE DATE: 1980</p>		
<p><b>TITLE: FIGURE 21 HISTORICAL IMAGERY PHASE I ENVIRONMENTAL SITE ASSESSMENT INTERSTATE 69-SECTION 6 MARTINSVILLE TO INDIANAPOLIS, INDIANA</b></p>			
<p>TASK ORDER: AK</p>		<p>PREP: AK      REV: JC</p>	
<p>NOTES:</p>			



**LEGEND**

- Site Locations
- Project Study
- Sites of Low Risk
- Sites of Moderate Risk
- Sites of High Risk



**ATC**  
 ATC Group Services  
 Indianapolis, Indiana 46256  
 (317) 849-4990

**TITLE: FIGURE 1**    **IMAGE DATE: 1983**

**HISTORICAL IMAGERY**

**PHASE I ENVIRONMENTAL SITE ASSESSMENT**

**INTERSTATE 69-SECTION 6**


**MARTINSVILLE TO INDIANAPOLIS, INDIANA**

**SCALE: 1" = 500'**    **DATE: 6/6/2016**    **PROJECT NO. 170EM00228**

**TASK ORDER:**    **PREP: AK**    **REV: JC**

**NOTES:**





**LEGEND**

- Site Locations
- Project Study
- Sites of Low Risk
- Sites of Moderate Risk
- Sites of High Risk

0      500      1,000  
 Feet



ATC Group Services (317) 849-4990  
 Indianapolis, Indiana 46256  
 SCALE: 1" = 500'  
 DATE: 6/6/2016  
 PROJECT NO. 170EM00228

TITLE: FIGURE 2    IMAGE DATE: 1983  
 HISTORICAL IMAGERY  
 PHASE I ENVIRONMENTAL SITE ASSESSMENT  
 INTERSTATE 69-SECTION 6  
 MARTINSVILLE TO INDIANAPOLIS, INDIANA

TASK ORDER:  
 PREP: AK    REV: JC

NOTES:



**LEGEND**

- Site Locations
- Project Study
- Sites of Low Risk
- Sites of Moderate Risk
- Sites of High Risk



**ATC**  
 ATC Group Services  
 Indianapolis, Indiana 46256  
 (317) 849-4990

SCALE: 1" = 500'  
 DATE: 6/6/2016  
 PROJECT NO. 170EM00228

TITLE: FIGURE 3 IMAGE DATE: 1983  
 HISTORICAL IMAGERY  
 PHASE I ENVIRONMENTAL SITE ASSESSMENT  
 INTERSTATE 69-SECTION 6  
 MARTINSVILLE TO INDIANAPOLIS, INDIANA

TASK ORDER:  
 PREP: AK  
 REV: JC

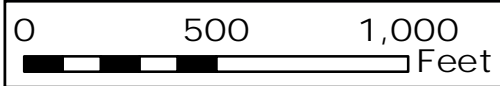
NOTES:

Path: C:\Users\adam.kairy\Desktop\170EM00228-SECTION 6-1983.mxd



**LEGEND**

- Site Locations
- Project Study
- Sites of Low Risk
- Sites of Moderate Risk
- Sites of High Risk



**ATC**  
 ATC Group Services  
 Indianapolis, Indiana 46256  
 (317) 849-4990

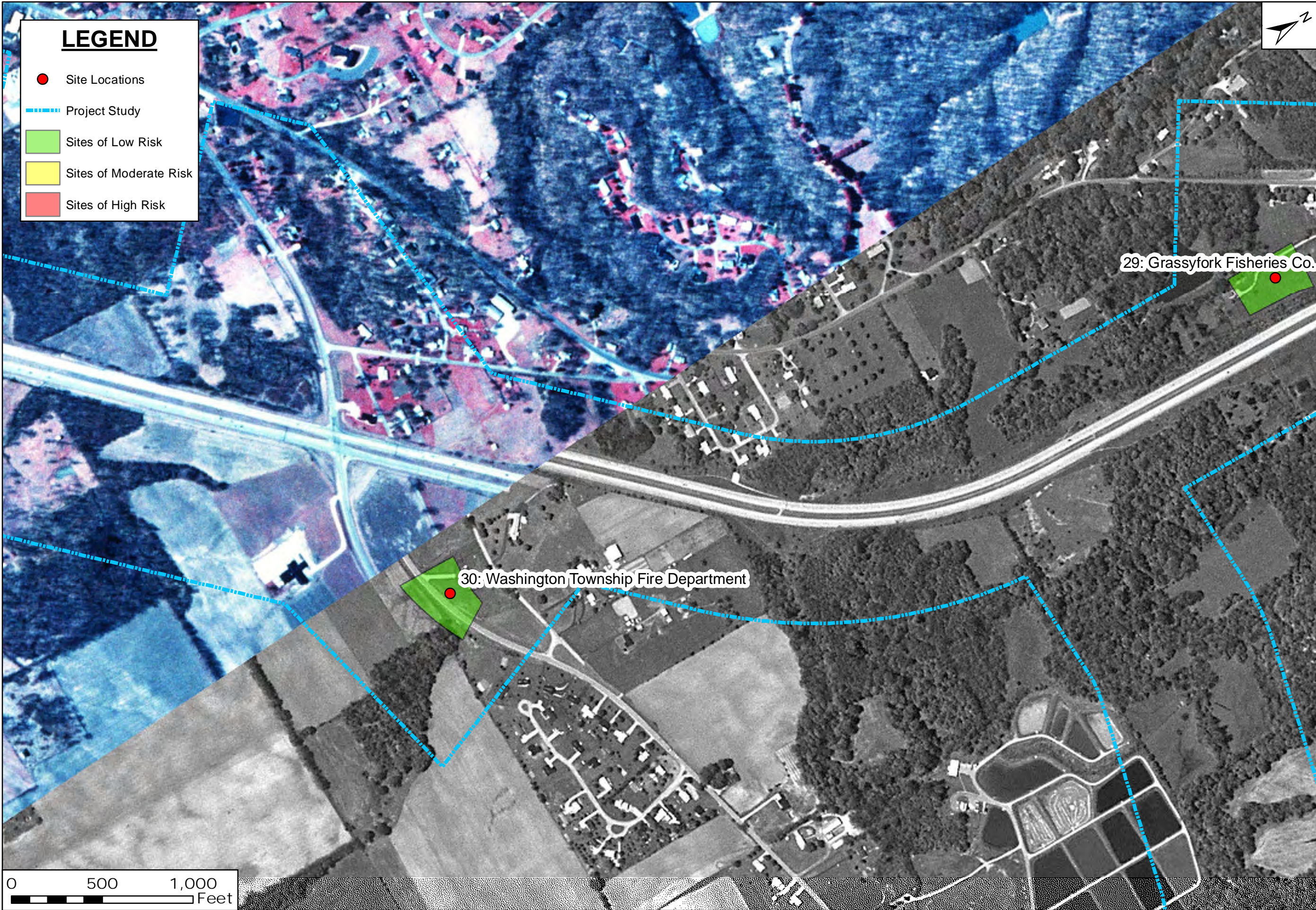
SCALE: 1" = 500'  
 DATE: 6/6/2016  
 PROJECT NO. 170EM00228

TITLE: FIGURE 4 IMAGE DATE: 1983  
 HISTORICAL IMAGERY  
 PHASE I ENVIRONMENTAL SITE ASSESSMENT  
 INTERSTATE 69-SECTION 6  
 MARTINSVILLE TO INDIANAPOLIS, INDIANA

TASK ORDER:  
 PREP: AK  
 REV: JC

NOTES:

Path: C:\Users\adam.kairy\Desktop\170EM00228-SECTION 6-1983.mxd



**LEGEND**

- Site Locations
- Project Study
- Sites of Low Risk
- Sites of Moderate Risk
- Sites of High Risk




ATC Group Services  
Indianapolis, Indiana 46256  
(317) 849-4990

SCALE: 1" = 500'

DATE: 6/6/2016

PROJECT NO. 170EM00228

TITLE: FIGURE 5 IMAGE DATE: 1983  
 HISTORICAL IMAGERY  
 PHASE I ENVIRONMENTAL SITE ASSESSMENT  
 INTERSTATE 69-SECTION 6  
 MARTINSVILLE TO INDIANAPOLIS, INDIANA

TASK ORDER:

PREP: AK      REV: JC

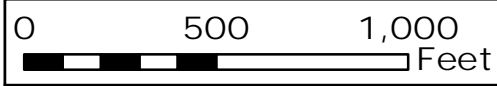
NOTES:

Path: C:\Users\adam.kairy\Desktop\170EM00228-SECTION 6-1983.mxd



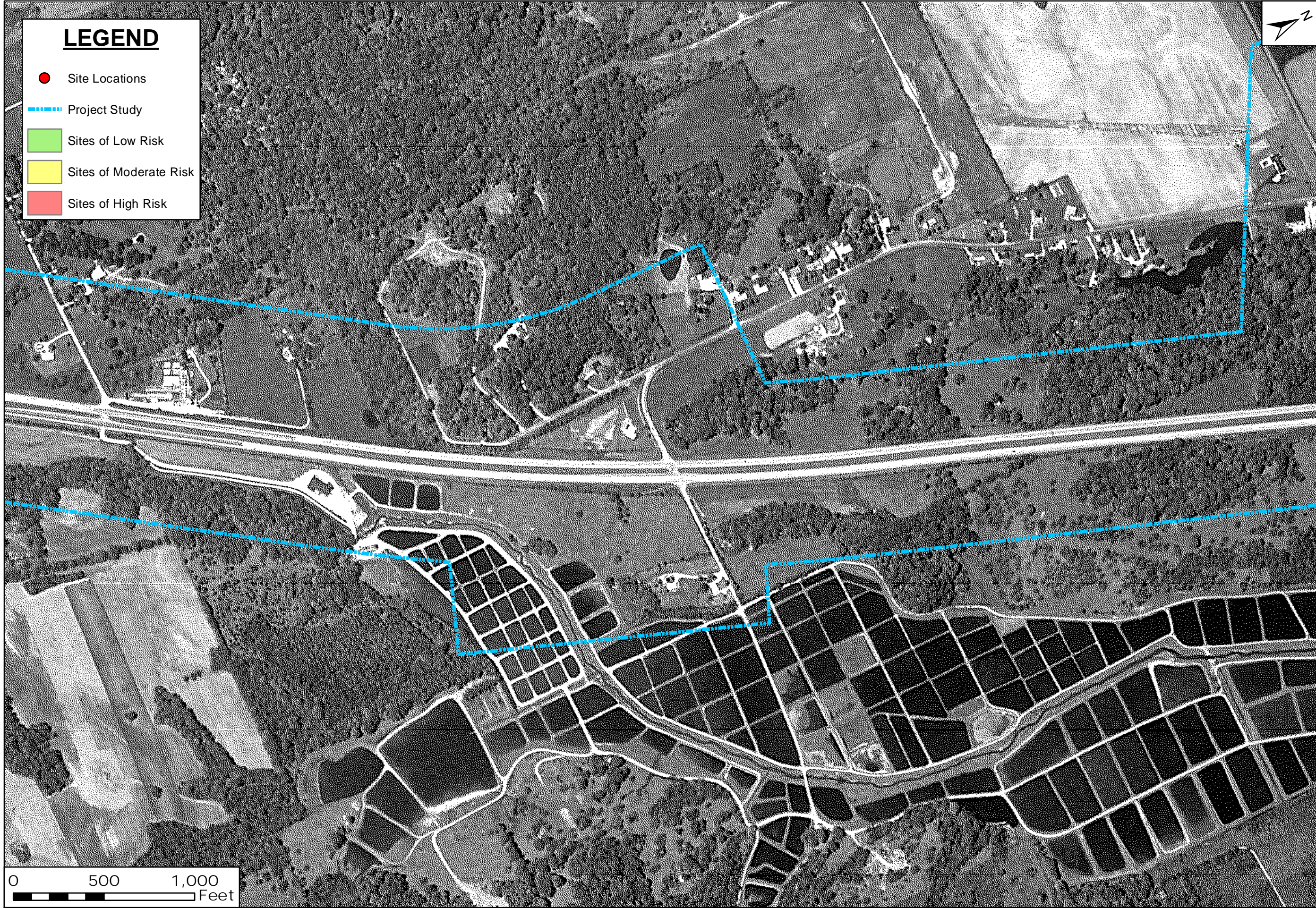
**LEGEND**

- Site Locations
- - - - - Project Study
- Sites of Low Risk
- Sites of Moderate Risk
- Sites of High Risk



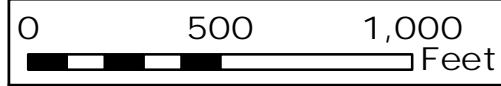
<p><b>ATC</b>  <small>ATC Group Services          Indianapolis, Indiana 46256          (317) 849-4990</small></p>	<p><b>PROJECT NO.</b> 170EM00228</p>	<p><b>DATE:</b> 6/6/2016</p>	<p><b>SCALE:</b> 1" = 500'</p>
<p><b>TITLE: FIGURE 6</b>    <b>IMAGE DATE: 1983</b></p> <p><b>HISTORICAL IMAGERY</b></p> <p><b>PHASE I ENVIRONMENTAL SITE ASSESSMENT</b></p> <p><b>INTERSTATE 69-SECTION 6</b></p> <p><b>MARTINSVILLE TO INDIANAPOLIS, INDIANA</b></p>			
<p><b>TASK ORDER:</b></p>		<p><b>PREP:</b> AK</p>	<p><b>REV:</b> JC</p>
<p>Path: C:\Users\adam.kairy\Desktop\170EM00228-SECTION 6-1983.mxd</p>			

NOTES:



**LEGEND**

- Site Locations
- Project Study
- Sites of Low Risk
- Sites of Moderate Risk
- Sites of High Risk



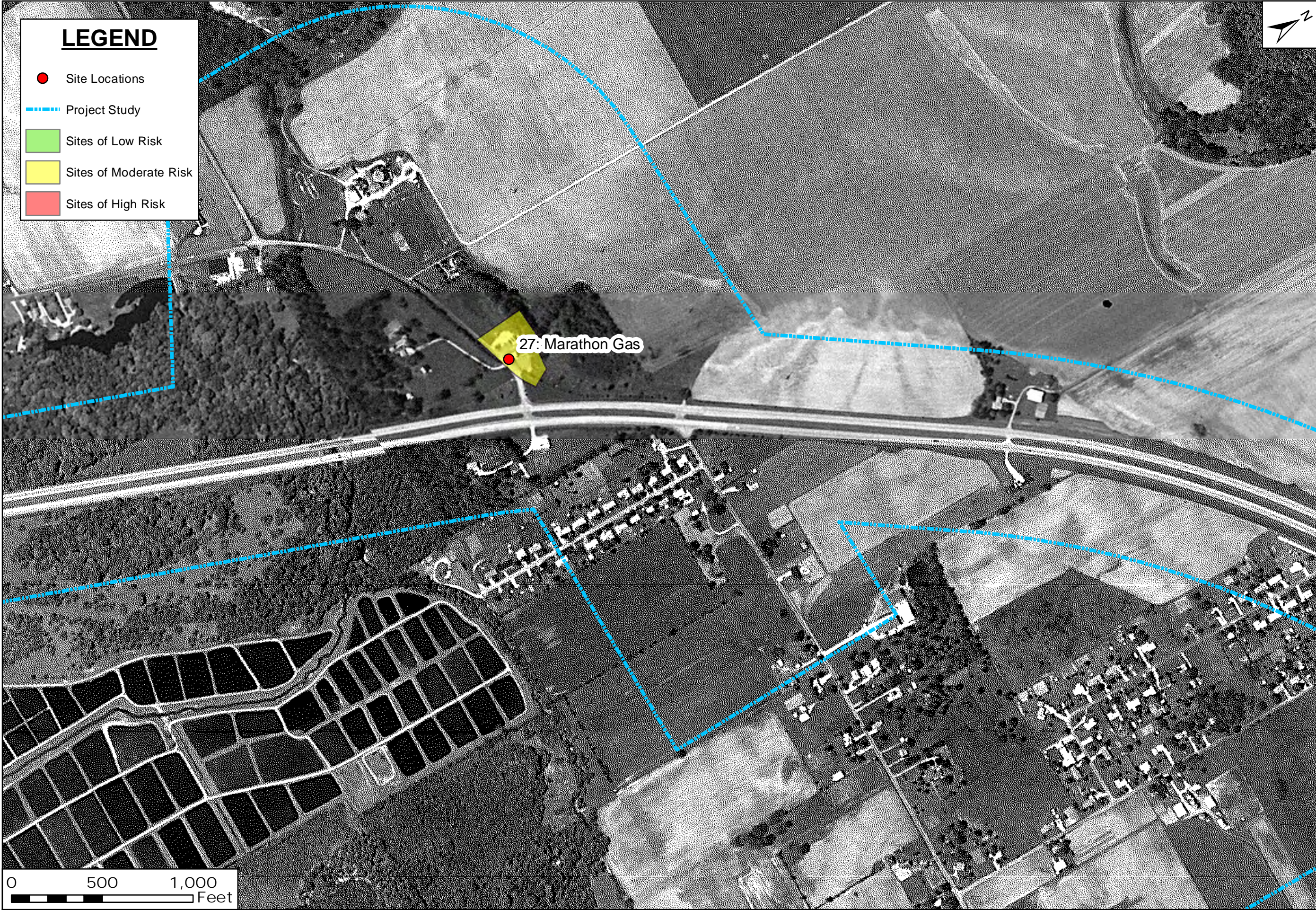
NOTES:

TITLE: FIGURE 7  
 HISTORICAL IMAGERY  
 PHASE I ENVIRONMENTAL SITE ASSESSMENT  
 INTERSTATE 69-SECTION 6  
 MARTINSVILLE TO INDIANAPOLIS, INDIANA

**ATC**  
 ATC Group Services  
 Indianapolis, Indiana 46256  
 (317) 849-4990

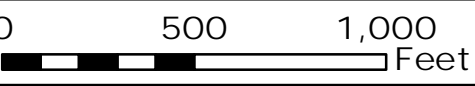
SCALE:	1" = 500'
DATE:	6/6/2016
PROJECT NO.	170EM00228

TASK ORDER:	PREP:	REV:
	AK	JC



**LEGEND**

- Site Locations
- - - - Project Study
- Sites of Low Risk
- Sites of Moderate Risk
- Sites of High Risk



**ATC**  
 ATC Group Services  
 Indianapolis, Indiana 46256  
 (317) 849-4990

**PROJECT NO.** 170EM00228  
**DATE:** 6/6/2016  
**SCALE:** 1" = 500'


**IMAGE DATE:** 1983

**TITLE:** FIGURE 8  
 HISTORICAL IMAGERY  
 PHASE I ENVIRONMENTAL SITE ASSESSMENT  
 INTERSTATE 69-SECTION 6  
 MARTINSVILLE TO INDIANAPOLIS, INDIANA

**TASK ORDER:**  
**PREP:** AK  
**REV:** JC

**NOTES:**

Path: C:\Users\adam.kairy\Desktop\170EM00228-SECTION 6-1983.mxd



**LEGEND**

- Site Locations
- - - - - Project Study
- Sites of Low Risk
- Sites of Moderate Risk
- Sites of High Risk



**ATC**  
 ATC Group Services  
 Indianapolis, Indiana 46256  
 (317) 849-4990

**PROJECT NO.** 170EM00228

**DATE:** 6/6/2016

**SCALE:** 1" = 500'

**IMAGE DATE:** 1983

**TITLE:** FIGURE 9  
 HISTORICAL IMAGERY  
 PHASE I ENVIRONMENTAL SITE ASSESSMENT  
 INTERSTATE 69-SECTION 6  
 MARTINSVILLE TO INDIANAPOLIS, INDIANA


**TASK ORDER:**

**PREP:** AK      **REV:** JC

**NOTES:**

Path: C:\Users\adam.kairy\Desktop\170EM00228-SECTION 6-1983.mxd





**LEGEND**

- Site Locations
- - - - Project Study
- Sites of Low Risk
- Sites of Moderate Risk
- Sites of High Risk



**ATC**  
 ATC Group Services  
 Indianapolis, Indiana 46256  
 (317) 849-4990


**PROJECT NO.** 170EM00228  
**DATE:** 6/6/2016  
**SCALE:** 1" = 500'

**TITLE:** FIGURE 10 IMAGE DATE: 1983  
**HISTORICAL IMAGERY**  
**PHASE I ENVIRONMENTAL SITE ASSESSMENT**  
**INTERSTATE 69-SECTION 6**  
**MARTINSVILLE TO INDIANAPOLIS, INDIANA**

**TASK ORDER:** PREP: AK REV: JC

**NOTES:**

Path: C:\Users\adam.kairy\Desktop\170EM00228-SECTION 6-1983.mxd



**LEGEND**

- Site Locations
- - - - Project Study
- Sites of Low Risk
- Sites of Moderate Risk
- Sites of High Risk

0 500 1,000  
Feet



NOTES:


TITLE: FIGURE 11 IMAGE DATE: 1983  
 HISTORICAL IMAGERY  
 PHASE I ENVIRONMENTAL SITE ASSESSMENT  
 INTERSTATE 69-SECTION 6  
 MARTINSVILLE TO INDIANAPOLIS, INDIANA



ATC Group Services  
 Indianapolis, Indiana 46256  
 (317) 849-4990

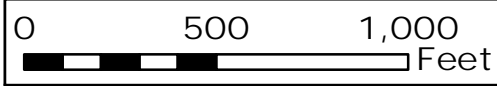
SCALE: 1" = 500'  
 DATE: 6/6/2016  
 PROJECT NO. 170EM00228

TASK ORDER:  
 PREP: AK  
 REV: JC



**LEGEND**

- Site Locations
- · - · - Project Study
- Sites of Low Risk
- Sites of Moderate Risk
- Sites of High Risk



**ATC**  
 ATC Group Services  
 Indianapolis, Indiana 46256  
 (317) 849-4990

**PROJECT NO.** 170EM00228  
**DATE:** 6/6/2016  
**SCALE:** 1" = 500'

**TITLE:** FIGURE 12  
**IMAGE DATE:** 1983  
**HISTORICAL IMAGERY**  
**PHASE I ENVIRONMENTAL SITE ASSESSMENT**  
**INTERSTATE 69-SECTION 6**  
**MARTINSVILLE TO INDIANAPOLIS, INDIANA**

**TASK ORDER:**  
**PREP:** AK  
**REV:** JC

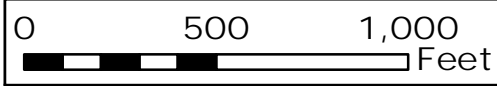
Path: C:\Users\adam.kairy\Desktop\170EM00228-SECTION 6-1983.mxd

NOTES:



**LEGEND**

- Site Locations
- - - Project Study
- Sites of Low Risk
- Sites of Moderate Risk
- Sites of High Risk



**ATC**  
 ATC Group Services  
 Indianapolis, Indiana 46256  
 (317) 849-4990

**PROJECT NO.** 170EM00228  
**DATE:** 6/6/2016  
**SCALE:** 1" = 500'

**TITLE:** FIGURE 13  
 HISTORICAL IMAGERY  
 PHASE I ENVIRONMENTAL SITE ASSESSMENT  
 INTERSTATE 69-SECTION 6  
 MARTINSVILLE TO INDIANAPOLIS, INDIANA

**IMAGE DATE:** 1983

**TASK ORDER:**  
 PREP: AK  
 REV: JC

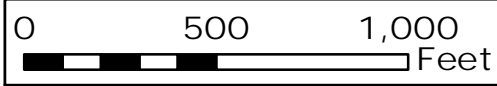
**NOTES:**

Path: C:\Users\adam.kairy\Desktop\170EM00228-SECTION 6-1983.mxd



**LEGEND**

- Site Locations
- - - - - Project Study
- Sites of Low Risk
- Sites of Moderate Risk
- Sites of High Risk



<p>ATC Group Services Indianapolis, Indiana 46256 (317) 849-4990</p>	<p>DATE: 6/6/2016</p>	<p>PROJECT NO. 170EM00228</p>	
<p>SCALE: 1" = 500'</p>			
<p>IMAGE DATE: 1983</p>			
<p>TITLE: FIGURE 14 HISTORICAL IMAGERY PHASE I ENVIRONMENTAL SITE ASSESSMENT INTERSTATE 69-SECTION 6 MARTINSVILLE TO INDIANAPOLIS, INDIANA</p>			
<p>TASK ORDER:</p>		<p>PREP: AK</p>	<p>REV: JC</p>
<p>NOTES:</p>			



**LEGEND**

- Site Locations
- - - - - Project Study
- Sites of Low Risk
- Sites of Moderate Risk
- Sites of High Risk



**ATC**  
 ATC Group Services  
 Indianapolis, Indiana 46256  
 (317) 849-4990

**PROJECT NO.** 170EM00228  
**DATE:** 6/6/2016  
**SCALE:** 1" = 500'

**TITLE:** FIGURE 15 IMAGE DATE: 1983  
**HISTORICAL IMAGERY**  
**PHASE I ENVIRONMENTAL SITE ASSESSMENT**  
**INTERSTATE 69-SECTION 6**  
**MARTINSVILLE TO INDIANAPOLIS, INDIANA**

**TASK ORDER:**  
**PREP:** AK  
**REV:** JC

**NOTES:**

Path: C:\Users\adam.kairy\Desktop\170EM00228-SECTION 6-1983.mxd



**LEGEND**

- Site Locations
- Project Study
- Sites of Low Risk
- Sites of Moderate Risk
- Sites of High Risk



**ATC**  
 ATC Group Services  
 Indianapolis, Indiana 46256  
 (317) 849-4990

SCALE: 1" = 500'  
 DATE: 6/6/2016  
 PROJECT NO. 170EM00228

TITLE: FIGURE 16 IMAGE DATE: 1983  
 HISTORICAL IMAGERY  
 PHASE I ENVIRONMENTAL SITE ASSESSMENT  
 INTERSTATE 69-SECTION 6  
 MARTINSVILLE TO INDIANAPOLIS, INDIANA

TASK ORDER:  
 PREP: AK  
 REV: JC

NOTES:



**LEGEND**

- Site Locations
- - - - Project Study
- Sites of Low Risk
- Sites of Moderate Risk
- Sites of High Risk



**ATC**  
 ATC Group Services  
 Indianapolis, Indiana 46256  
 (317) 849-4990

**SCALE:** 1" = 500'  
**DATE:** 6/6/2016  
**PROJECT NO.:** 170EM00228

**TITLE:** FIGURE 17  
**IMAGE DATE:** 1983  
**HISTORICAL IMAGERY**  
**PHASE I ENVIRONMENTAL SITE ASSESSMENT**  
**INTERSTATE 69-SECTION 6**  
**MARTINSVILLE TO INDIANAPOLIS, INDIANA**

**TASK ORDER:**  
**PREP:** AK  
**REV:** JC

**NOTES:**

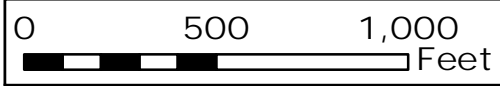
Path: C:\Users\adam.kairy\Desktop\170EM00228-SECTION 6-1983.mxd





**LEGEND**

- Site Locations
- Project Study
- Sites of Low Risk
- Sites of Moderate Risk
- Sites of High Risk



**ATC**  
 ATC Group Services  
 Indianapolis, Indiana 46256  
 (317) 849-4990

**PROJECT NO.** 170EM00228  
**DATE:** 6/6/2016  
**SCALE:** 1" = 500'

**TITLE:** FIGURE 18  
**IMAGE DATE:** 1983  
**HISTORICAL IMAGERY**  
**PHASE I ENVIRONMENTAL SITE ASSESSMENT**  
**INTERSTATE 69-SECTION 6**  
**MARTINSVILLE TO INDIANAPOLIS, INDIANA**

**TASK ORDER:**  
**PREP:** AK  
**REV:** JC

**NOTES:**

Path: C:\Users\adam.kairy\Desktop\170EM00228-SECTION 6-1983.mxd

# LEGEND

- Site Locations
- Project Study
- Sites of Low Risk
- Sites of Moderate Risk
- Sites of High Risk



ATC Group Services  
Indianapolis, Indiana 46256  
SCALE: 1" = 500'  
DATE: 6/6/2016  
PROJECT NO. 170EM00228  
(317) 849-4990

TITLE: FIGURE 19 IMAGE DATE: 1983  
HISTORICAL IMAGERY  
PHASE I ENVIRONMENTAL SITE ASSESSMENT  
INTERSTATE 69-SECTION 6  
MARTINSVILLE TO INDIANAPOLIS, INDIANA

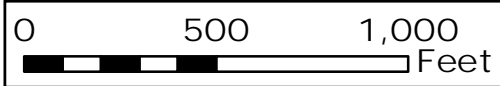
TASK ORDER:  
PREP: AK  
REV: JC

NOTES:



**LEGEND**

- Site Locations
- - - - - Project Study
- Sites of Low Risk
- Sites of Moderate Risk
- Sites of High Risk



**ATC**  
 ATC Group Services  
 Indianapolis, Indiana 46256  
 (317) 849-4990

SCALE: 1" = 500'  
 DATE: 6/6/2016  
 PROJECT NO. 170EM00228

NOTE: TITLE: FIGURE 20 IMAGE DATE: 1983  
 HISTORICAL IMAGERY  
 PHASE I ENVIRONMENTAL SITE ASSESSMENT  
 INTERSTATE 69-SECTION 6  
 MARTINSVILLE TO INDIANAPOLIS, INDIANA

TASK ORDER:  
 PREP: AK  
 REV: JC



**LEGEND**

- Site Locations
- Project Study
- Sites of Low Risk
- Sites of Moderate Risk
- Sites of High Risk



**ATC**  
 ATC Group Services  
 Indianapolis, Indiana 46256  
 (317) 849-4990

SCALE: 1" = 500'  
 DATE: 6/6/2016  
 PROJECT NO: 170EM00228

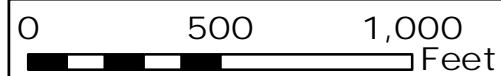
TITLE: FIGURE 21 IMAGE DATE: 1983  
 HISTORICAL IMAGERY  
 PHASE I ENVIRONMENTAL SITE ASSESSMENT  
 INTERSTATE 69-SECTION 6  
 MARTINSVILLE TO INDIANAPOLIS, INDIANA

TASK ORDER:  
 PREP: AK  
 REV: JC

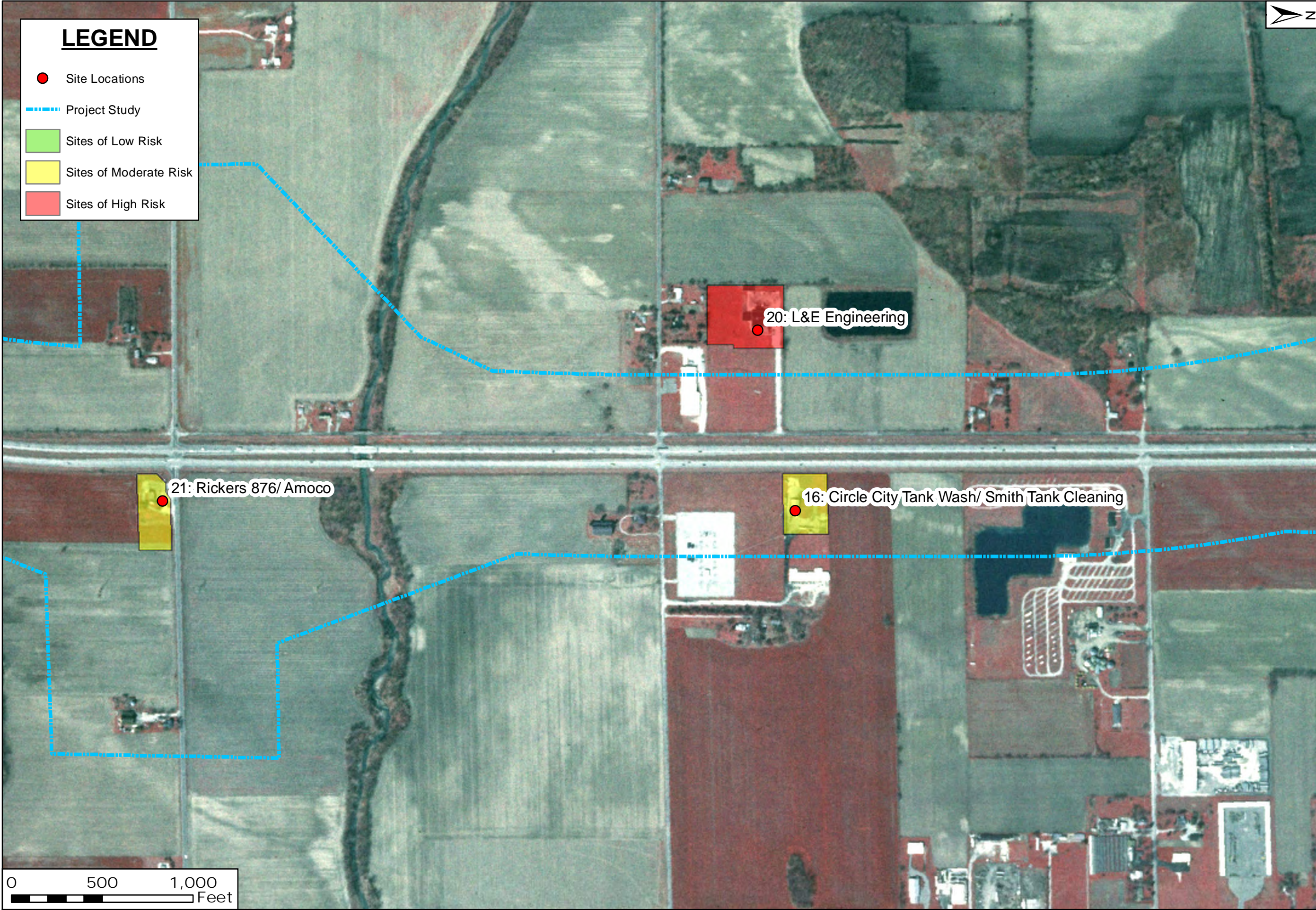
NOTES:

# LEGEND

- Site Locations
- Project Study
- Sites of Low Risk
- Sites of Moderate Risk
- Sites of High Risk

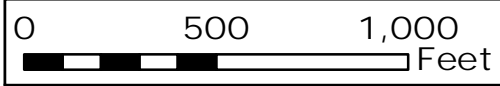


<b>ATC</b> ATC Group Services Indianapolis, Indiana 46256 (317) 849-4990	SCALE: 1" = 500'	DATE: 6/6/2016	PROJECT NO. 170EM00228
	TITLE: FIGURE 22 IMAGE DATE: 1983 HISTORICAL IMAGERY PHASE I ENVIRONMENTAL SITE ASSESSMENT INTERSTATE 69-SECTION 6 MARTINSVILLE TO INDIANAPOLIS, INDIANA		
NOTES:	PREP: AK	REV: JC	TASK ORDER:



**LEGEND**

- Site Locations
- Project Study
- Sites of Low Risk
- Sites of Moderate Risk
- Sites of High Risk



ATC Group Services  
Indianapolis, Indiana 46256  
(317) 849-4990

SCALE: 1" = 500'

DATE: 6/6/2016

PROJECT NO. 170EM00228

IMAGE DATE: 1983

TITLE: FIGURE 23  
 HISTORICAL IMAGERY  
 PHASE I ENVIRONMENTAL SITE ASSESSMENT  
 INTERSTATE 69-SECTION 6  
 MARTINSVILLE TO INDIANAPOLIS, INDIANA

TASK ORDER:

PREP: AK      REV: JC

NOTES:

# LEGEND

- Site Locations
- Project Study
- Sites of Low Risk
- Sites of Moderate Risk
- Sites of High Risk



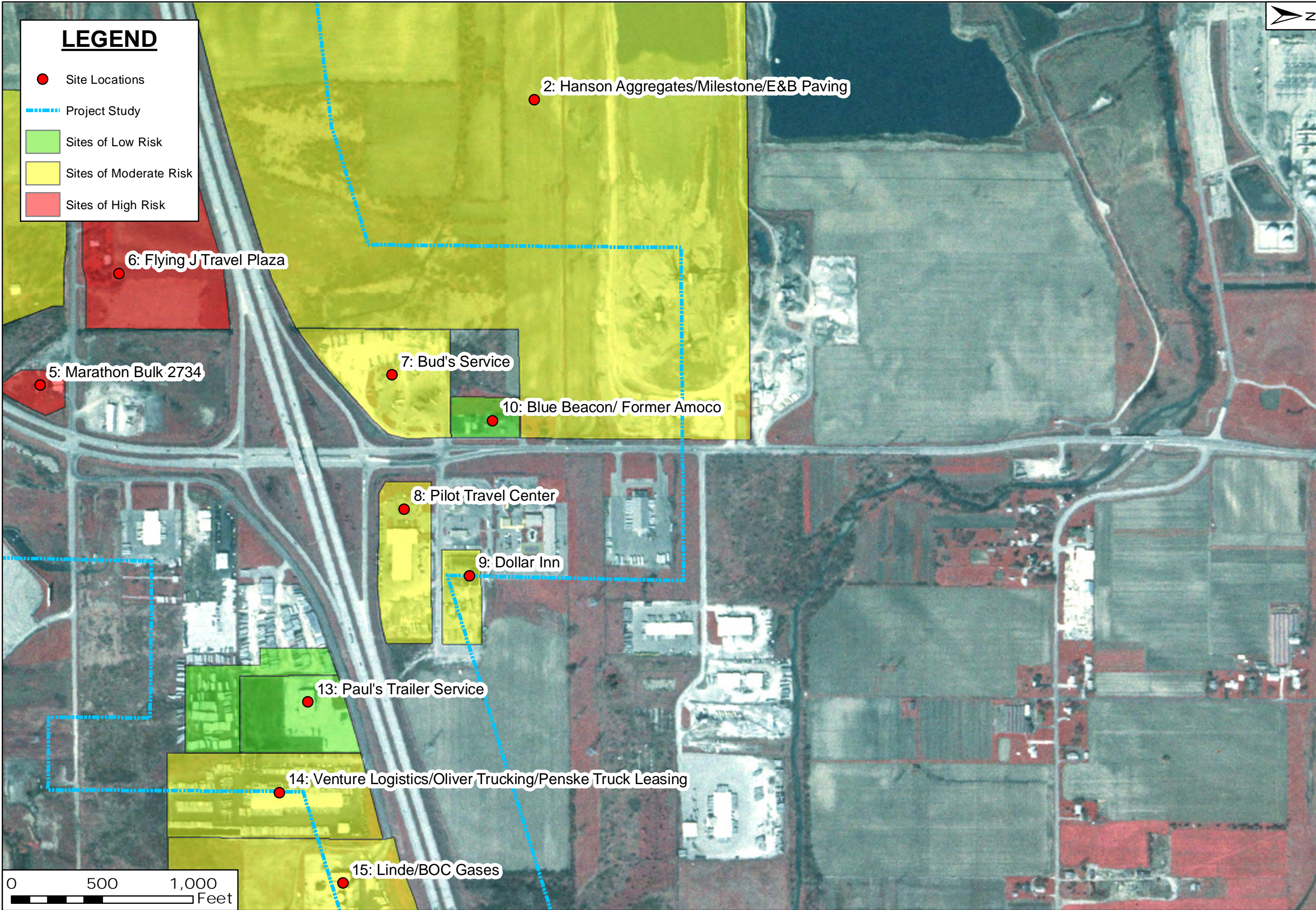
**ATC**  
ATC Group Services  
Indianapolis, Indiana 46256  
(317) 849-4990

SCALE: 1" = 500'  
DATE: 6/6/2016  
PROJECT NO. 170EM00228

TITLE: FIGURE 24 IMAGE DATE: 1983  
HISTORICAL IMAGERY  
PHASE I ENVIRONMENTAL SITE ASSESSMENT  
INTERSTATE 69-SECTION 6  
MARTINSVILLE TO INDIANAPOLIS, INDIANA

TASK ORDER:  
PREP: AK  
REV: JC

NOTES:  
Path: C:\Users\adam.kairy\Desktop\170EM00228-SECTION 6-1983.mxd



**ATC**  
 ATC Group Services  
 Indianapolis, Indiana 46256  
 (317) 849-4990

SCALE: 1" = 500'  
 DATE: 6/6/2016  
 PROJECT NO. 170EM00228

TITLE: FIGURE 25 IMAGE DATE: 1983  
 HISTORICAL IMAGERY  
 PHASE I ENVIRONMENTAL SITE ASSESSMENT  
 INTERSTATE 69-SECTION 6  
 MARTINSVILLE TO INDIANAPOLIS, INDIANA

TASK ORDER:  
 PREP: AK  
 REV: JC

NOTES:

Path: C:\Users\adam.kairy\Desktop\170EM00228-SECTION 6-1983.mxd





**LEGEND**

- Site Locations
- Project Study
- Sites of Low Risk
- Sites of Moderate Risk
- Sites of High Risk



**ATC**  
 ATC Group Services  
 Indianapolis, Indiana 46256  
 (317) 849-4990

**SCALE:** 1" = 500'  
**DATE:** 6/6/2016  
**PROJECT NO.:** 170EM00228

**TITLE:** FIGURE 26 IMAGE DATE: 1983  
**HISTORICAL IMAGERY**  
**PHASE I ENVIRONMENTAL SITE ASSESSMENT**  
**INTERSTATE 69-SECTION 6**  
**MARTINSVILLE TO INDIANAPOLIS, INDIANA**

**TASK ORDER:**  
**PREP:** AK  
**REV:** JC

NOTES:



**LEGEND**

- Site Locations
- - - - - Project Study
- Sites of Low Risk
- Sites of Moderate Risk
- Sites of High Risk



**ATC**  
 ATC Group Services  
 Indianapolis, Indiana 46256  
 (317) 849-4990

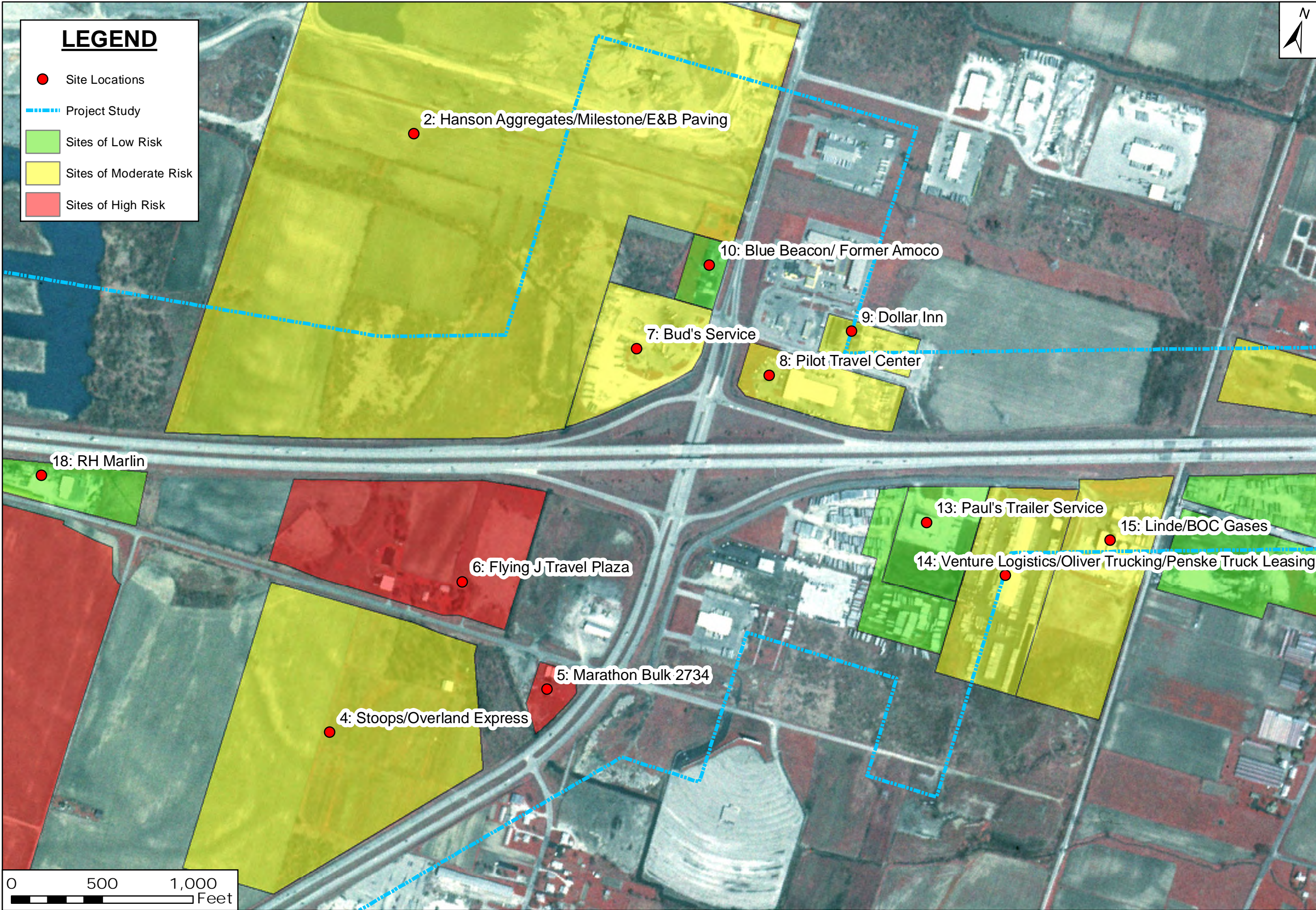
SCALE: 1" = 500'  
 DATE: 6/6/2016  
 PROJECT NO. 170EM00228

TITLE: FIGURE 27 IMAGE DATE: 1983  
 HISTORICAL IMAGERY  
 PHASE I ENVIRONMENTAL SITE ASSESSMENT  
 INTERSTATE 69-SECTION 6  
 MARTINSVILLE TO INDIANAPOLIS, INDIANA

TASK ORDER:  
 PREP: AK  
 REV: JC

NOTES:

Path: C:\Users\adam.kairy\Desktop\170EM00228-SECTION 6-1983.mxd



**LEGEND**

- Site Locations
- Project Study
- Sites of Low Risk
- Sites of Moderate Risk
- Sites of High Risk



**ATC**  
 ATC Group Services  
 Indianapolis, Indiana 46256  
 (317) 849-4990

DATE: 6/6/2016  
 SCALE: 1" = 500'  
 PROJECT NO. 170EM00228

TITLE: FIGURE 28 IMAGE DATE: 1983  
 HISTORICAL IMAGERY  
 PHASE I ENVIRONMENTAL SITE ASSESSMENT  
 INTERSTATE 69-SECTION 6  
 MARTINSVILLE TO INDIANAPOLIS, INDIANA

TASK ORDER:  
 PREP: AK  
 REV: JC

NOTES:



**LEGEND**

- Site Locations
- - - - - Project Study
- Sites of Low Risk
- Sites of Moderate Risk
- Sites of High Risk



**ATC**  
 ATC Group Services  
 Indianapolis, Indiana 46256  
 (317) 849-4990

SCALE: 1" = 500'  
 DATE: 6/6/2016  
 PROJECT NO. 170EM00228

TITLE: FIGURE 29 IMAGE DATE: 1983  
 HISTORICAL IMAGERY  
 PHASE I ENVIRONMENTAL SITE ASSESSMENT  
 INTERSTATE 69-SECTION 6  
 MARTINSVILLE TO INDIANAPOLIS, INDIANA

TASK ORDER:  
 PREP: AK  
 REV: JC

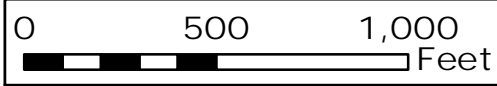
NOTES:  
 Path: C:\Users\adam.kairy\Desktop\170EM00228-SECTION 6-1983.mxd





**LEGEND**

- Site Locations
- Project Study
- Sites of Low Risk
- Sites of Moderate Risk
- Sites of High Risk



ATC Group Services  
Indianapolis, Indiana 46256  
(317) 849-4990

SCALE: 1" = 500'  
DATE: 6/6/2016  
PROJECT NO. 170EM00228


NOTE: TITLE: FIGURE 30 IMAGE DATE: 1983  
 HISTORICAL IMAGERY  
 PHASE I ENVIRONMENTAL SITE ASSESSMENT  
 INTERSTATE 69-SECTION 6  
 MARTINSVILLE TO INDIANAPOLIS, INDIANA

TASK ORDER: PREP: AK REV: JC



**LEGEND**

- Site Locations
- - - - Project Study
- Sites of Low Risk
- Sites of Moderate Risk
- Sites of High Risk



**ATC**  
 ATC Group Services  
 Indianapolis, Indiana 46256  
 (317) 849-4990

**PROJECT NO.** 170EM00228  
**DATE:** 6/6/2016  
**SCALE:** 1" = 500'

**TITLE:** FIGURE 1  
**IMAGE DATE:** 1992  
**HISTORICAL IMAGERY**  
**PHASE I ENVIRONMENTAL SITE ASSESSMENT**  
**INTERSTATE 69-SECTION 6**  
**MARTINSVILLE TO INDIANAPOLIS, INDIANA**

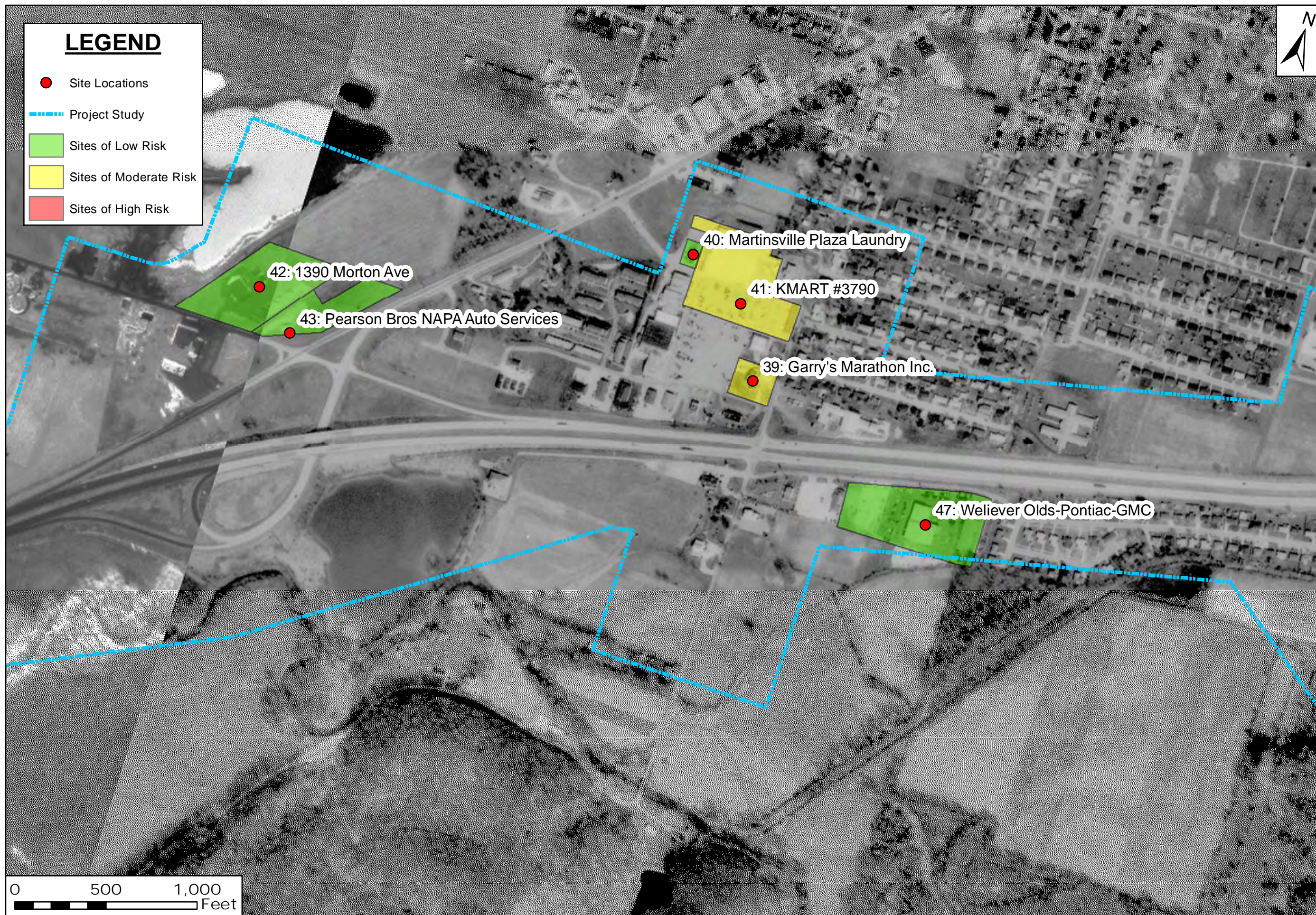
**TASK ORDER:**  
**PREP:** AK  
**REV:** JC

**NOTES:**

Path: C:\Users\adam.kairy\Desktop\170EM00228-SECTION 6-1992.mxd

# LEGEND

- Site Locations
- Project Study
- Sites of Low Risk
- Sites of Moderate Risk
- Sites of High Risk



**AATC**  
ATC Group Services  
Indianapolis, Indiana 46256  
(317) 849-4990

SCALE: 1" = 500'  
DATE: 6/6/2016  
PROJECT NO. 170EM00228

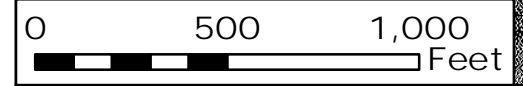
TITLE: FIGURE 2 IMAGE DATE: 1992  
HISTORICAL IMAGERY  
PHASE I ENVIRONMENTAL SITE ASSESSMENT  
INTERSTATE 69-SECTION 6  
MARTINSVILLE TO INDIANAPOLIS, INDIANA

TASK ORDER:  
PREP: AK  
REV: JC

NOTES:

# LEGEND

- Site Locations
- Project Study
- Sites of Low Risk
- Sites of Moderate Risk
- Sites of High Risk



ATC Group Services  
Indianapolis, Indiana 46256  
(317) 849-4990

SCALE: 1" = 500'  
DATE: 6/6/2016  
PROJECT NO. 170EM00228

TITLE: FIGURE 3 IMAGE DATE: 1992  
HISTORICAL IMAGERY  
PHASE I ENVIRONMENTAL SITE ASSESSMENT  
INTERSTATE 69-SECTION 6  
MARTINSVILLE TO INDIANAPOLIS, INDIANA


TASK ORDER:  
PREP: AK  
REV: JC

NOTES:



# LEGEND

- Site Locations
- Project Study
- Sites of Low Risk
- Sites of Moderate Risk
- Sites of High Risk



ATC Group Services  
Indianapolis, Indiana 46256  
(317) 849-4990

SCALE: 1" = 500'  
DATE: 6/6/2016  
PROJECT NO. 170EM00228

TITLE: FIGURE 4  
HISTORICAL IMAGERY  
PHASE I ENVIRONMENTAL SITE ASSESSMENT  
INTERSTATE 69-SECTION 6  
MARTINSVILLE TO INDIANAPOLIS, INDIANA

IMAGE DATE: 1992


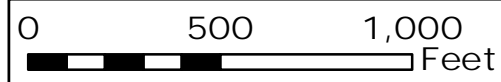
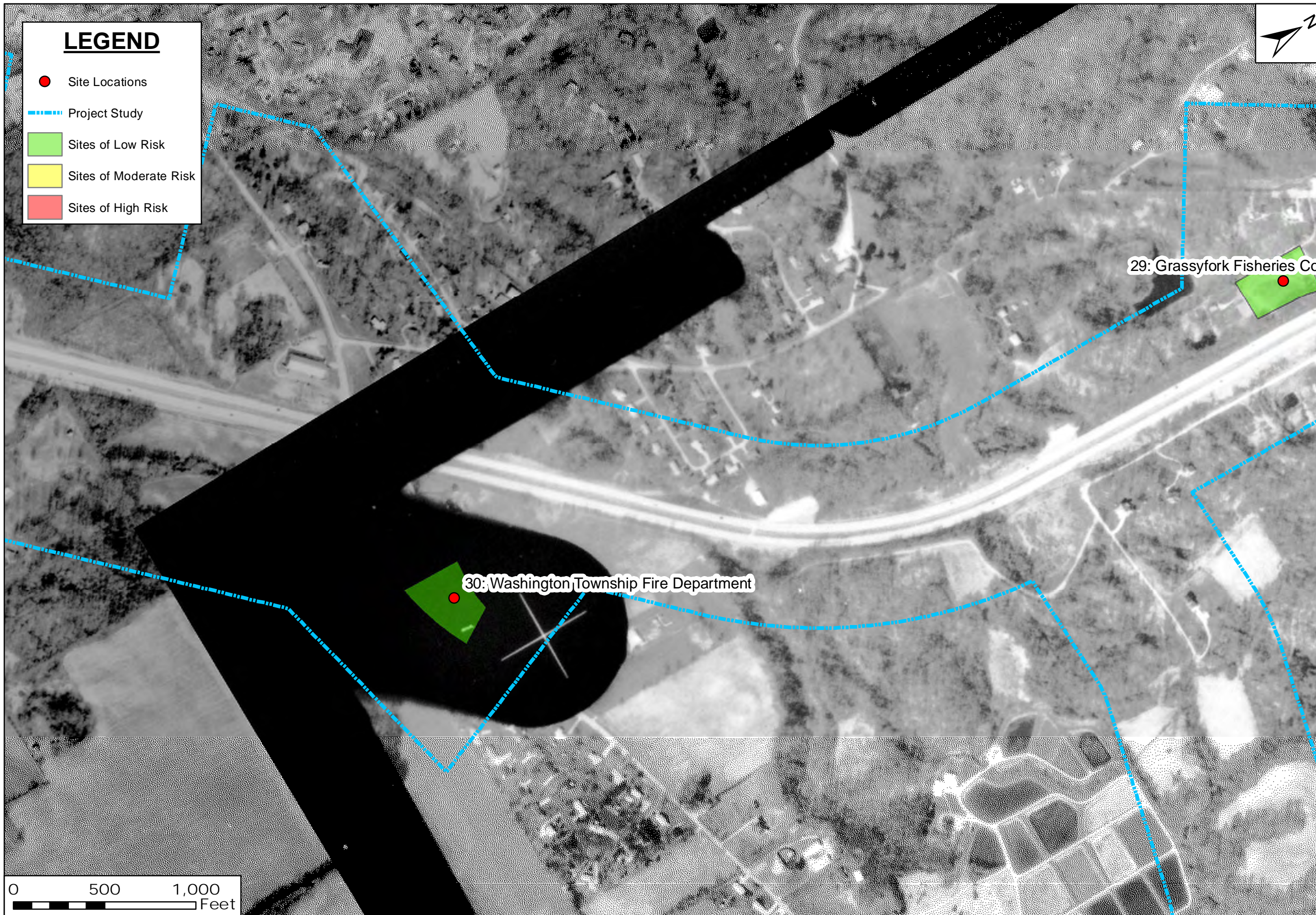
TASK ORDER:  
PREP: AK  
REV: JC

NOTES:

Path: C:\Users\adam.kairy\Desktop\170EM00228-SECTION 6-1992.mxd

# LEGEND

- Site Locations
- Project Study
- Sites of Low Risk
- Sites of Moderate Risk
- Sites of High Risk



**ATC**  
 ATC Group Services  
 Indianapolis, Indiana 46256  
 (317) 849-4990

**PROJECT NO.** 170EM00228  
**DATE:** 6/6/2016  
**SCALE:** 1" = 500'

**TITLE:** FIGURE 5  
 HISTORICAL IMAGERY  
 PHASE I ENVIRONMENTAL SITE ASSESSMENT  
 INTERSTATE 69-SECTION 6  
 MARTINSVILLE TO INDIANAPOLIS, INDIANA

**IMAGE DATE:** 1992

**TASK ORDER:**  
 PREP: AK  
 REV: JC

**NOTES:**

Path: C:\Users\adam.kairy\Desktop\170EM00228-SECTION 6-1992.mxd

# LEGEND

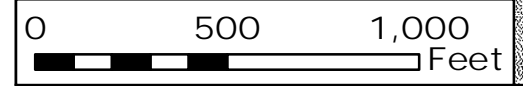
- Site Locations
- Project Study
- Sites of Low Risk
- Sites of Moderate Risk
- Sites of High Risk



ATC Group Services  
Indianapolis, Indiana 46256  
SCALE: 1" = 500'  
DATE: 6/6/2016  
PROJECT NO. 170EM00228



29: Grassyfork Fisheries Co.

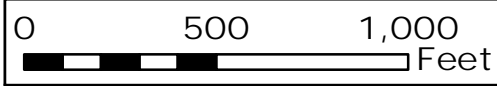


NOTES:  
TITLE: FIGURE 6 IMAGE DATE: 1992  
HISTORICAL IMAGERY  
PHASE I ENVIRONMENTAL SITE ASSESSMENT  
INTERSTATE 69-SECTION 6  
MARTINSVILLE TO INDIANAPOLIS, INDIANA  
TASK ORDER:  
PREP: AK  
REV: JC



**LEGEND**

- Site Locations
- - - Project Study
- Sites of Low Risk
- Sites of Moderate Risk
- Sites of High Risk



**ATC**  
 ATC Group Services  
 Indianapolis, Indiana 46256  
 (317) 849-4990

**PROJECT NO.** 170EM00228  
**DATE:** 6/6/2016  
**SCALE:** 1" = 500'

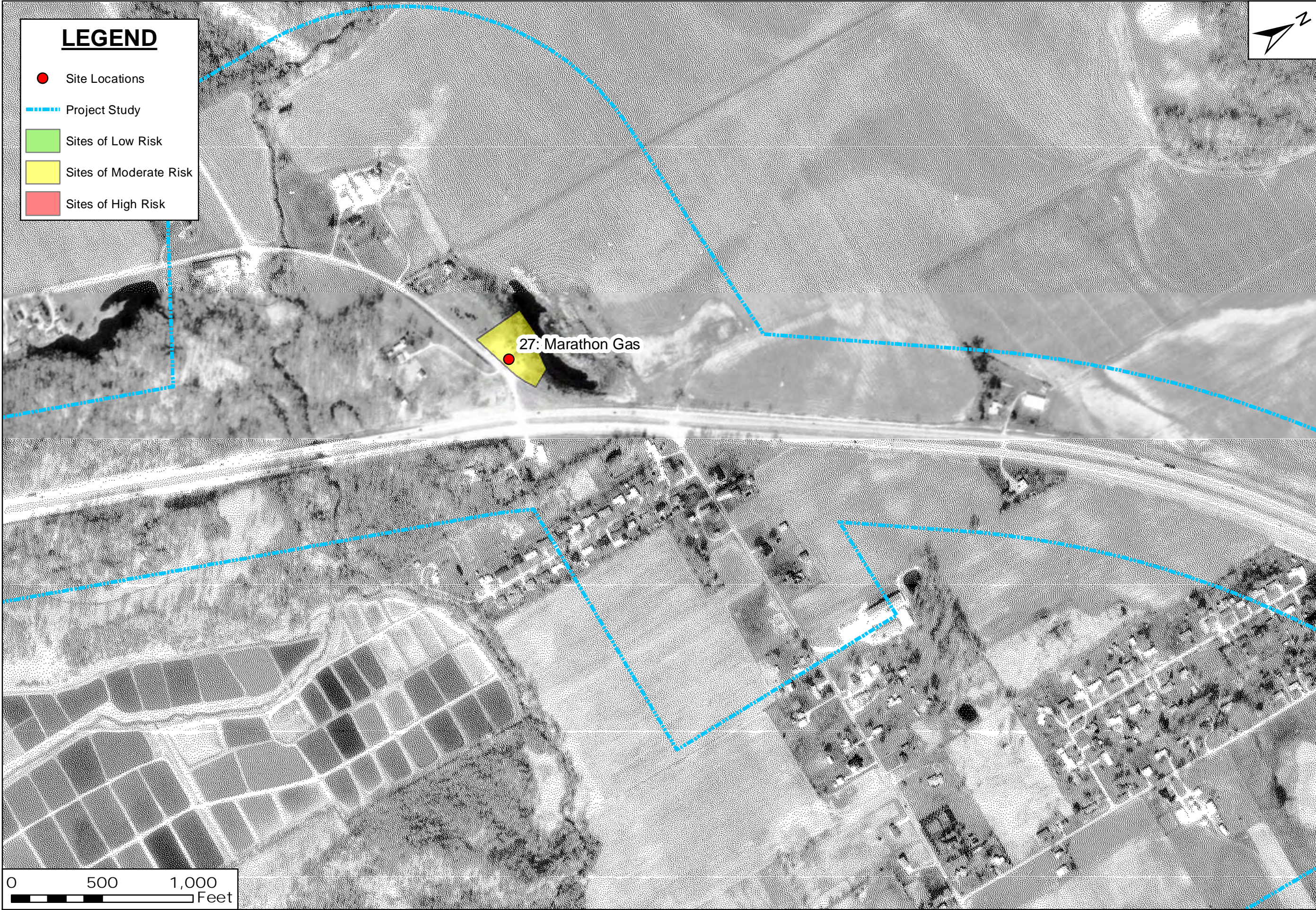
**TITLE:** FIGURE 7  
 HISTORICAL IMAGERY  
 PHASE I ENVIRONMENTAL SITE ASSESSMENT  
 INTERSTATE 69-SECTION 6  
 MARTINSVILLE TO INDIANAPOLIS, INDIANA

**IMAGE DATE:** 1992

**TASK ORDER:** PREP: AK REV: JC

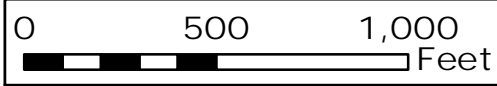
**NOTES:**

Path: C:\Users\adam.kairy\Desktop\170EM00228-SECTION 6-1992.mxd



**LEGEND**

- Site Locations
- - - - - Project Study
- Sites of Low Risk
- Sites of Moderate Risk
- Sites of High Risk



**ATC**  
 ATC Group Services  
 Indianapolis, Indiana 46256  
 (317) 849-4990

**PROJECT NO.** 170EM00228  
**DATE:** 6/6/2016  
**SCALE:** 1" = 500'

**TITLE:** FIGURE 8  
 HISTORICAL IMAGERY  
 PHASE I ENVIRONMENTAL SITE ASSESSMENT  
 INTERSTATE 69-SECTION 6  
 MARTINSVILLE TO INDIANAPOLIS, INDIANA

**IMAGE DATE:** 1992

**TASK ORDER:**  
 PREP: AK  
 REV: JC

**NOTES:**

Path: C:\Users\adam.kairy\Desktop\170EM00228-SECTION 6-1992.mxd



**LEGEND**

- Site Locations
- - - - Project Study
- Sites of Low Risk
- Sites of Moderate Risk
- Sites of High Risk



**ATC**  
 ATC Group Services  
 Indianapolis, Indiana 46256  
 (317) 849-4990

**PROJECT NO.** 170EM00228

**DATE:** 6/6/2016

**SCALE:** 1" = 500'


**TITLE:** FIGURE 9 IMAGE DATE: 1992  
 HISTORICAL IMAGERY  
 PHASE I ENVIRONMENTAL SITE ASSESSMENT  
 INTERSTATE 69-SECTION 6  
 MARTINSVILLE TO INDIANAPOLIS, INDIANA

**TASK ORDER:**

<b>PREP:</b> AK	<b>REV:</b> JC
-----------------	----------------

**NOTES:**

Path: C:\Users\adam.kairy\Desktop\170EM00228-SECTION 6-1992.mxd



**LEGEND**

- Site Locations
- - - - - Project Study
- Sites of Low Risk
- Sites of Moderate Risk
- Sites of High Risk



**NOTES:**

TITLE: FIGURE 10      IMAGE DATE: 1992

**HISTORICAL IMAGERY**

**PHASE I ENVIRONMENTAL SITE ASSESSMENT**

**INTERSTATE 69-SECTION 6**


**MARTINSVILLE TO INDIANAPOLIS, INDIANA**

TASK ORDER:      PREP: AK      REV: JC

**ATC**      ATC Group Services      (317) 849-4990

Indianapolis, Indiana 46256      DATE: 6/6/2016      PROJECT NO. 170EM00228

SCALE: 1" = 500'



**LEGEND**

- Site Locations
- - - - - Project Study
- Sites of Low Risk
- Sites of Moderate Risk
- Sites of High Risk



**ATC**  
 ATC Group Services  
 Indianapolis, Indiana 46256  
 (317) 849-4990

**PROJECT NO.** 170EM00228  
**DATE:** 6/6/2016  
**SCALE:** 1" = 500'


**TITLE:** FIGURE 11  
**IMAGE DATE:** 1992  
**HISTORICAL IMAGERY**  
**PHASE I ENVIRONMENTAL SITE ASSESSMENT**  
**INTERSTATE 69-SECTION 6**  
**MARTINSVILLE TO INDIANAPOLIS, INDIANA**

**TASK ORDER:**  
**PREP:** AK  
**REV:** JC

**NOTES:**

Path: C:\Users\adam.kairy\Desktop\170EM00228-SECTION 6-1992.mxd





**LEGEND**

- Site Locations
- - - Project Study
- Sites of Low Risk
- Sites of Moderate Risk
- Sites of High Risk



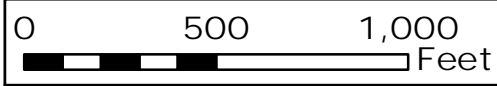
**ATC**  
 ATC Group Services  
 Indianapolis, Indiana 46256  
 (317) 849-4990


SCALE: 1" = 500'  
 DATE: 6/6/2016  
 PROJECT NO. 170EM00228

TITLE: FIGURE 12 IMAGE DATE: 1992  
 HISTORICAL IMAGERY  
 PHASE I ENVIRONMENTAL SITE ASSESSMENT  
 INTERSTATE 69-SECTION 6  
 MARTINSVILLE TO INDIANAPOLIS, INDIANA

TASK ORDER:  
 PREP: AK  
 REV: JC

NOTES:





**LEGEND**

- Site Locations
- - - - Project Study
- Sites of Low Risk
- Sites of Moderate Risk
- Sites of High Risk



**ATC**  
 ATC Group Services  
 Indianapolis, Indiana 46256  
 (317) 849-4990

**PROJECT NO.** 170EM00228  
**DATE:** 6/6/2016  
**SCALE:** 1" = 500'


**TITLE:** FIGURE 13  
 HISTORICAL IMAGERY  
 PHASE I ENVIRONMENTAL SITE ASSESSMENT  
 INTERSTATE 69-SECTION 6  
 MARTINSVILLE TO INDIANAPOLIS, INDIANA

**IMAGE DATE:** 1992

**TASK ORDER:**  
**PREP:** AK  
**REV:** JC

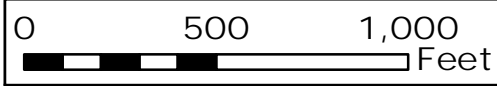
**NOTES:**

Path: C:\Users\adam.kairy\Desktop\170EM00228-SECTION 6-1992.mxd



**LEGEND**

- Site Locations
- - - - Project Study
- Sites of Low Risk
- Sites of Moderate Risk
- Sites of High Risk



**ATC**  
 ATC Group Services  
 Indianapolis, Indiana 46256  
 (317) 849-4990

**PROJECT NO.** 170EM00228

**DATE:** 6/6/2016

**SCALE:** 1" = 500'

**IMAGE DATE:** 1992


**TITLE:** FIGURE 14  
 HISTORICAL IMAGERY  
 PHASE I ENVIRONMENTAL SITE ASSESSMENT  
 INTERSTATE 69-SECTION 6  
 MARTINSVILLE TO INDIANAPOLIS, INDIANA

**TASK ORDER:**

**PREP:** AK      **REV:** JC


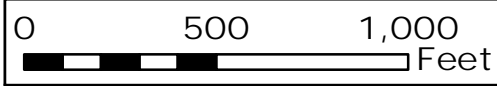
**NOTES:**

Path: C:\Users\adam.kairy\Desktop\170EM00228-SECTION 6-1992.mxd



**LEGEND**

- Site Locations
- · - · - Project Study
- Sites of Low Risk
- Sites of Moderate Risk
- Sites of High Risk



**ATC**  
 ATC Group Services  
 Indianapolis, Indiana 46256  
 (317) 849-4990

**PROJECT NO.** 170EM00228  
**DATE:** 6/6/2016  
**SCALE:** 1" = 500'

**TITLE:** FIGURE 15  
**IMAGE DATE:** 1992  
**HISTORICAL IMAGERY**  
**PHASE I ENVIRONMENTAL SITE ASSESSMENT**  
**INTERSTATE 69-SECTION 6**  
**MARTINSVILLE TO INDIANAPOLIS, INDIANA**

**TASK ORDER:**  
**PREP:** AK  
**REV:** JC

**NOTES:**

Path: C:\Users\adam.kairy\Desktop\170EM00228-SECTION 6-1992.mxd



**LEGEND**

- Site Locations
- Project Study
- Sites of Low Risk
- Sites of Moderate Risk
- Sites of High Risk



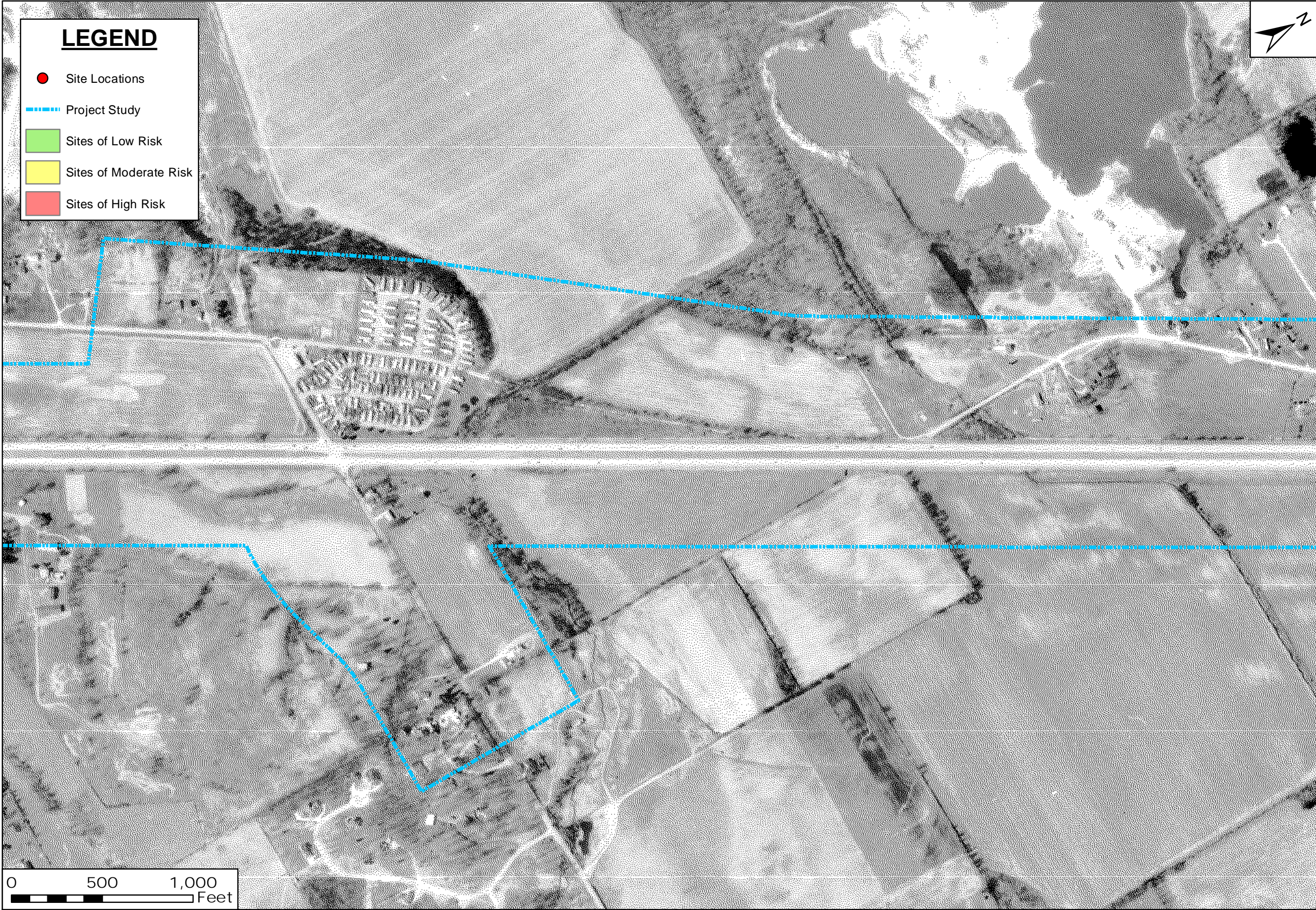
**ATC**  
 ATC Group Services  
 Indianapolis, Indiana 46256  
 (317) 849-4990

SCALE: 1" = 500'  
 DATE: 6/6/2016  
 PROJECT NO. 170EM00228

TITLE: FIGURE 16 IMAGE DATE: 1992  
 HISTORICAL IMAGERY  
 PHASE I ENVIRONMENTAL SITE ASSESSMENT  
 INTERSTATE 69-SECTION 6  
 MARTINSVILLE TO INDIANAPOLIS, INDIANA

TASK ORDER:  
 PREP: AK  
 REV: JC

NOTES:  
 Path: C:\Users\adam.kairy\Desktop\169-section 6\mxd\170EM00228-SECTION 6-1992.mxd



**LEGEND**

- Site Locations
- - - - - Project Study
- Sites of Low Risk
- Sites of Moderate Risk
- Sites of High Risk



**ATC**  
 ATC Group Services  
 Indianapolis, Indiana 46256  
 (317) 849-4990

SCALE: 1" = 500'  
 DATE: 6/6/2016  
 PROJECT NO. 170EM00228


TITLE: FIGURE 17  
 HISTORICAL IMAGERY  
 PHASE I ENVIRONMENTAL SITE ASSESSMENT  
 INTERSTATE 69-SECTION 6  
 MARTINSVILLE TO INDIANAPOLIS, INDIANA

IMAGE DATE: 1992

TASK ORDER:  
 PREP: AK  
 REV: JC

NOTES:

Path: C:\Users\adam.kairy\Desktop\170EM00228-SECTION 6-1992.mxd



**LEGEND**

- Site Locations
- - - - - Project Study
- Sites of Low Risk
- Sites of Moderate Risk
- Sites of High Risk



**ATC**  
 ATC Group Services  
 Indianapolis, Indiana 46256  
 (317) 849-4990

**PROJECT NO.** 170EM00228

**DATE:** 6/6/2016

**SCALE:** 1" = 500'

**IMAGE DATE:** 1992

**TITLE:** FIGURE 18  
 HISTORICAL IMAGERY  
 PHASE I ENVIRONMENTAL SITE ASSESSMENT  
 INTERSTATE 69-SECTION 6  
 MARTINSVILLE TO INDIANAPOLIS, INDIANA

**TASK ORDER:**

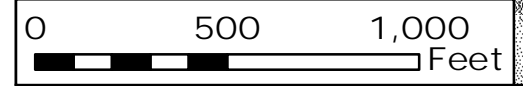
**PREP:** AK      **REV:** JC

**NOTES:**

Path: C:\Users\adam.kairy\Desktop\170EM00228-SECTION 6-1992.mxd

# LEGEND

- Site Locations
- Project Study
- Sites of Low Risk
- Sites of Moderate Risk
- Sites of High Risk



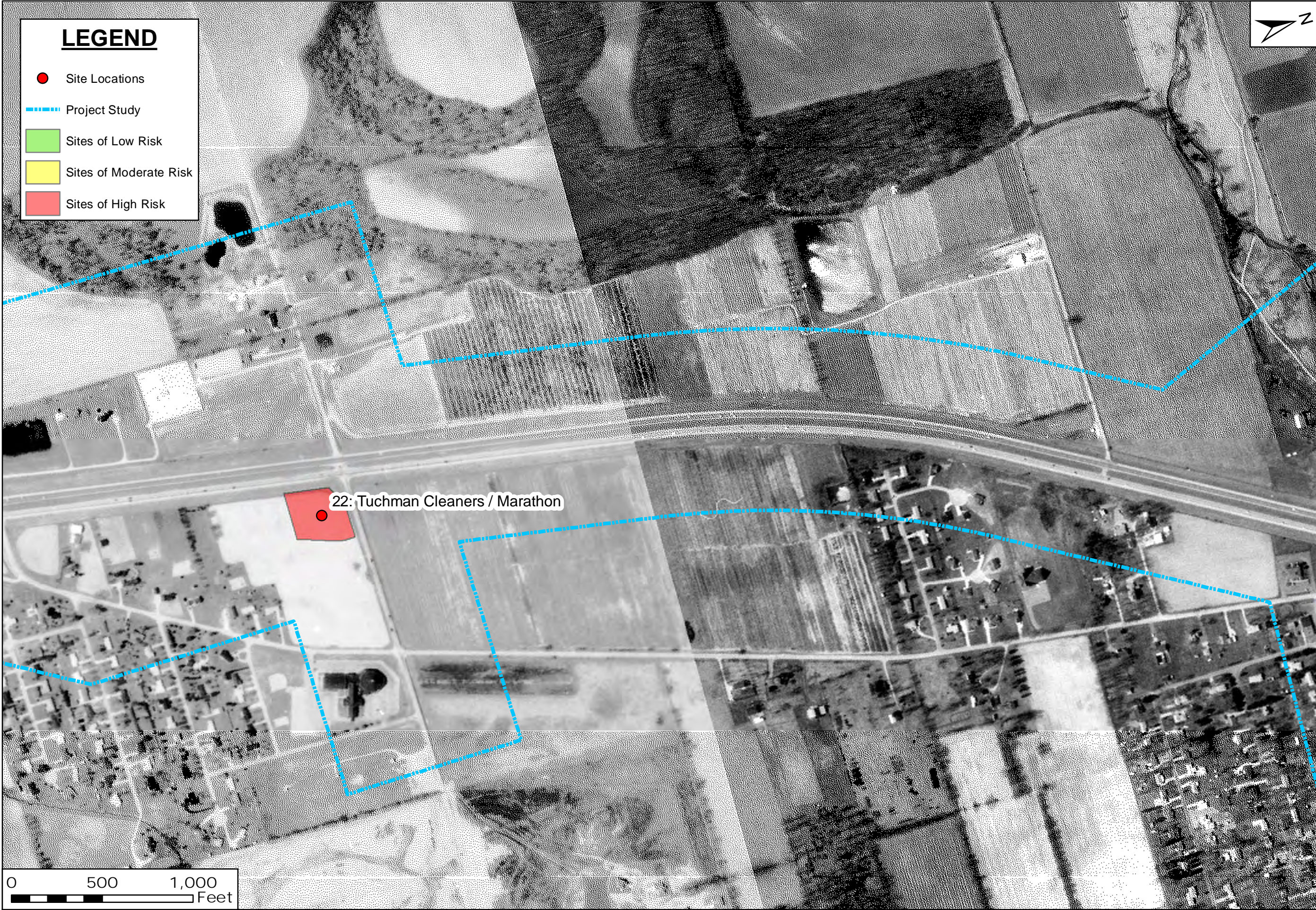
ATC Group Services  
Indianapolis, Indiana 46256  
SCALE: 1" = 500'  
DATE: 6/6/2016  
PROJECT NO. 170EM00228  
(317) 849-4990

TITLE: FIGURE 19 IMAGE DATE: 1992  
HISTORICAL IMAGERY  
PHASE I ENVIRONMENTAL SITE ASSESSMENT  
INTERSTATE 69-SECTION 6  
MARTINSVILLE TO INDIANAPOLIS, INDIANA

TASK ORDER:	PREP:	REV:
	AK	JC

NOTES:  
Path: C:\Users\adam.kairy\Desktop\170EM00228-SECTION 6-1992.mxd





**LEGEND**

- Site Locations
- - - - - Project Study
- Sites of Low Risk
- Sites of Moderate Risk
- Sites of High Risk



**ATC**  
 ATC Group Services  
 Indianapolis, Indiana 46256  
 (317) 849-4990

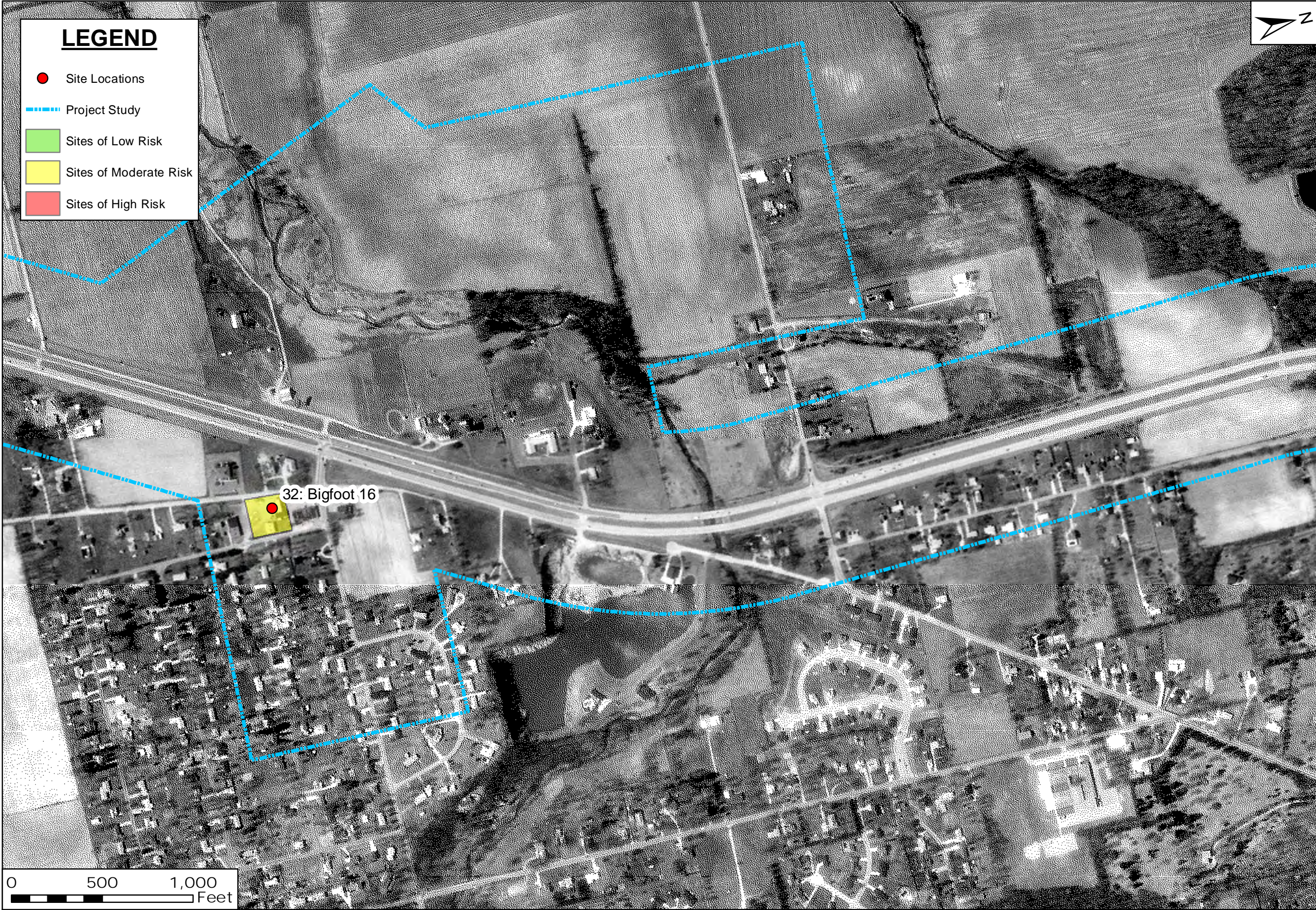
**PROJECT NO.** 170EM00228  
**DATE:** 6/6/2016  
**SCALE:** 1" = 500'

**TITLE:** FIGURE 20 IMAGE DATE: 1992  
**HISTORICAL IMAGERY**  
**PHASE I ENVIRONMENTAL SITE ASSESSMENT**  
**INTERSTATE 69-SECTION 6**  
**MARTINSVILLE TO INDIANAPOLIS, INDIANA**

**TASK ORDER:**  
**PREP:** AK  
**REV:** JC

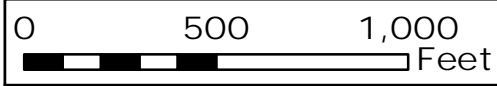
**NOTES:**

Path: C:\Users\adam.kairy\Desktop\170EM00228-SECTION 6-1992.mxd



**LEGEND**

- Site Locations
- - - - - Project Study
- Sites of Low Risk
- Sites of Moderate Risk
- Sites of High Risk



**ATC**  
 ATC Group Services  
 Indianapolis, Indiana 46256  
 (317) 849-4990


**PROJECT NO.** 170EM00228  
**DATE:** 6/6/2016  
**SCALE:** 1" = 500'

**TITLE:** FIGURE 21  
**IMAGE DATE:** 1992  
**HISTORICAL IMAGERY**  
**PHASE I ENVIRONMENTAL SITE ASSESSMENT**  
**INTERSTATE 69-SECTION 6**  
**MARTINSVILLE TO INDIANAPOLIS, INDIANA**

**TASK ORDER:**  
**PREP:** AK  
**REV:** JC

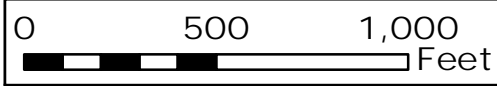
**NOTES:**

Path: C:\Users\adam.kairy\Desktop\170EM00228-SECTION 6-1992.mxd

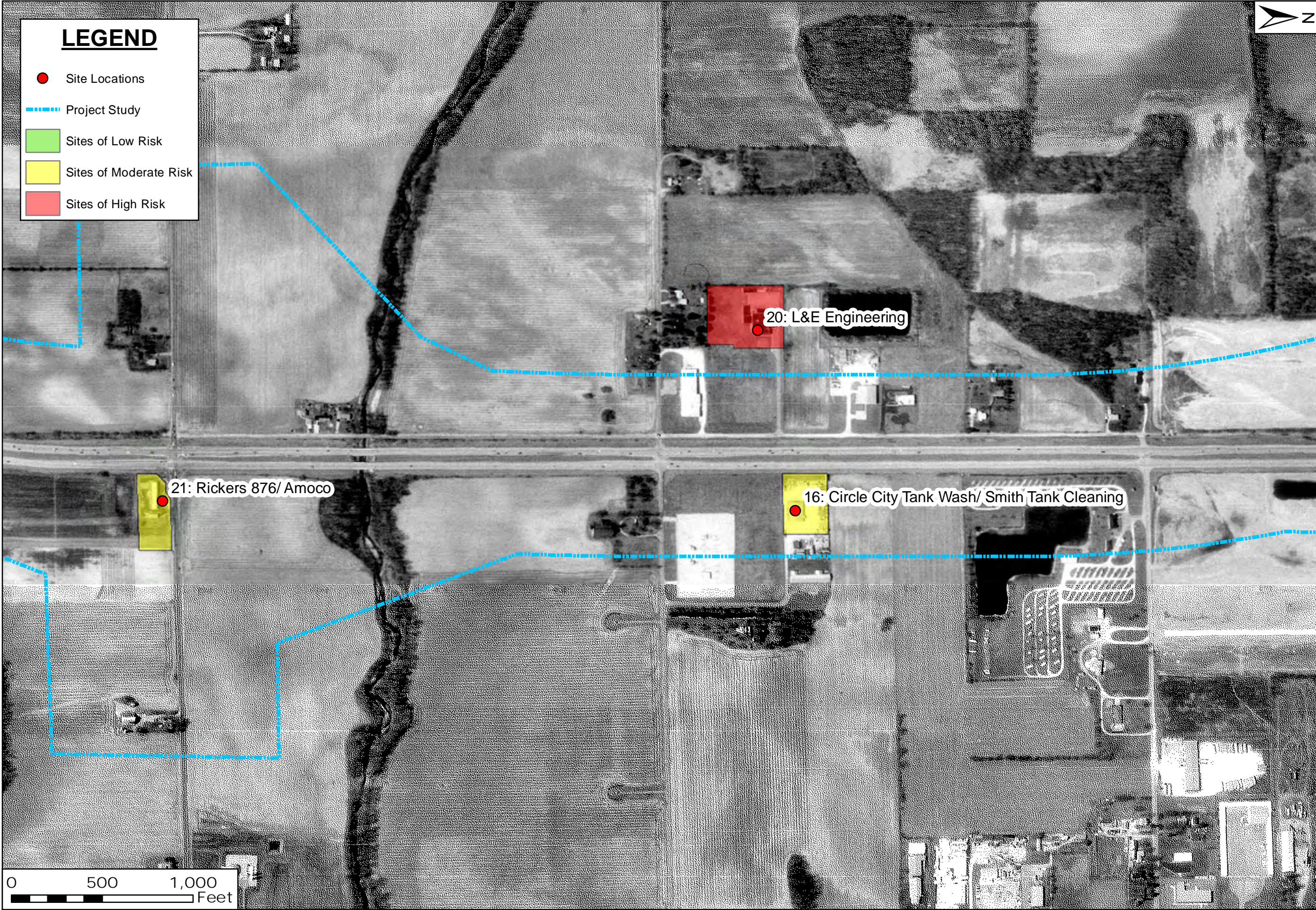


**LEGEND**

- Site Locations
- - - - - Project Study
- Sites of Low Risk
- Sites of Moderate Risk
- Sites of High Risk



<p style="font-size: 8px; margin-top: 5px;">ATC Group Services Indianapolis, Indiana 46256 SCALE: 1" = 500'</p>	<p>PROJECT NO. 170EM00228</p> <p>DATE: 6/6/2016</p>	<p>PHONE: (317) 849-4990</p>
<p><b>TITLE: FIGURE 22</b></p> <p><b>IMAGE DATE: 1992</b></p> <p><b>HISTORICAL IMAGERY</b></p> <p><b>PHASE I ENVIRONMENTAL SITE ASSESSMENT</b></p> <p><b>INTERSTATE 69-SECTION 6</b></p> <p><b>MARTINSVILLE TO INDIANAPOLIS, INDIANA</b></p>		
<p>TASK ORDER:</p>	<p>PREP: AK</p>	<p>REV: JC</p>
<p>NOTES:</p>		



**LEGEND**

- Site Locations
- - - - - Project Study
- Sites of Low Risk
- Sites of Moderate Risk
- Sites of High Risk



**ATC**  
 ATC Group Services  
 Indianapolis, Indiana 46256  
 (317) 849-4990

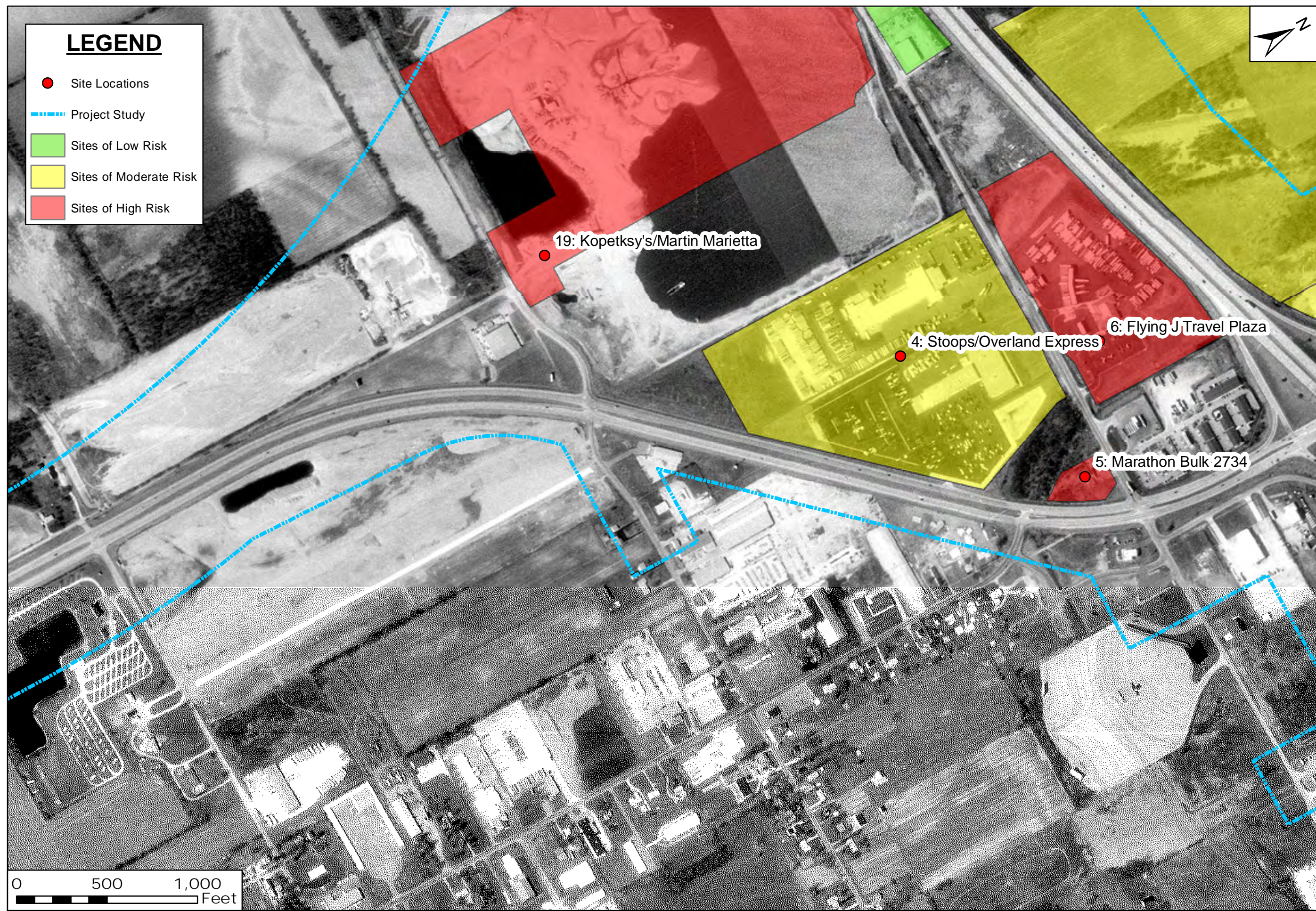
SCALE: 1" = 500'  
 DATE: 6/6/2016  
 PROJECT NO. 170EM00228

NOTE: TITLE: FIGURE 23 IMAGE DATE: 1992  
 HISTORICAL IMAGERY  
 PHASE I ENVIRONMENTAL SITE ASSESSMENT  
 INTERSTATE 69-SECTION 6  
 MARTINSVILLE TO INDIANAPOLIS, INDIANA

TASK ORDER: PREP: AK REV: JC

# LEGEND

- Site Locations
- · - · - Project Study
- Sites of Low Risk
- Sites of Moderate Risk
- Sites of High Risk




ATC Group Services (317) 849-4990  
 Indianapolis, Indiana 46256

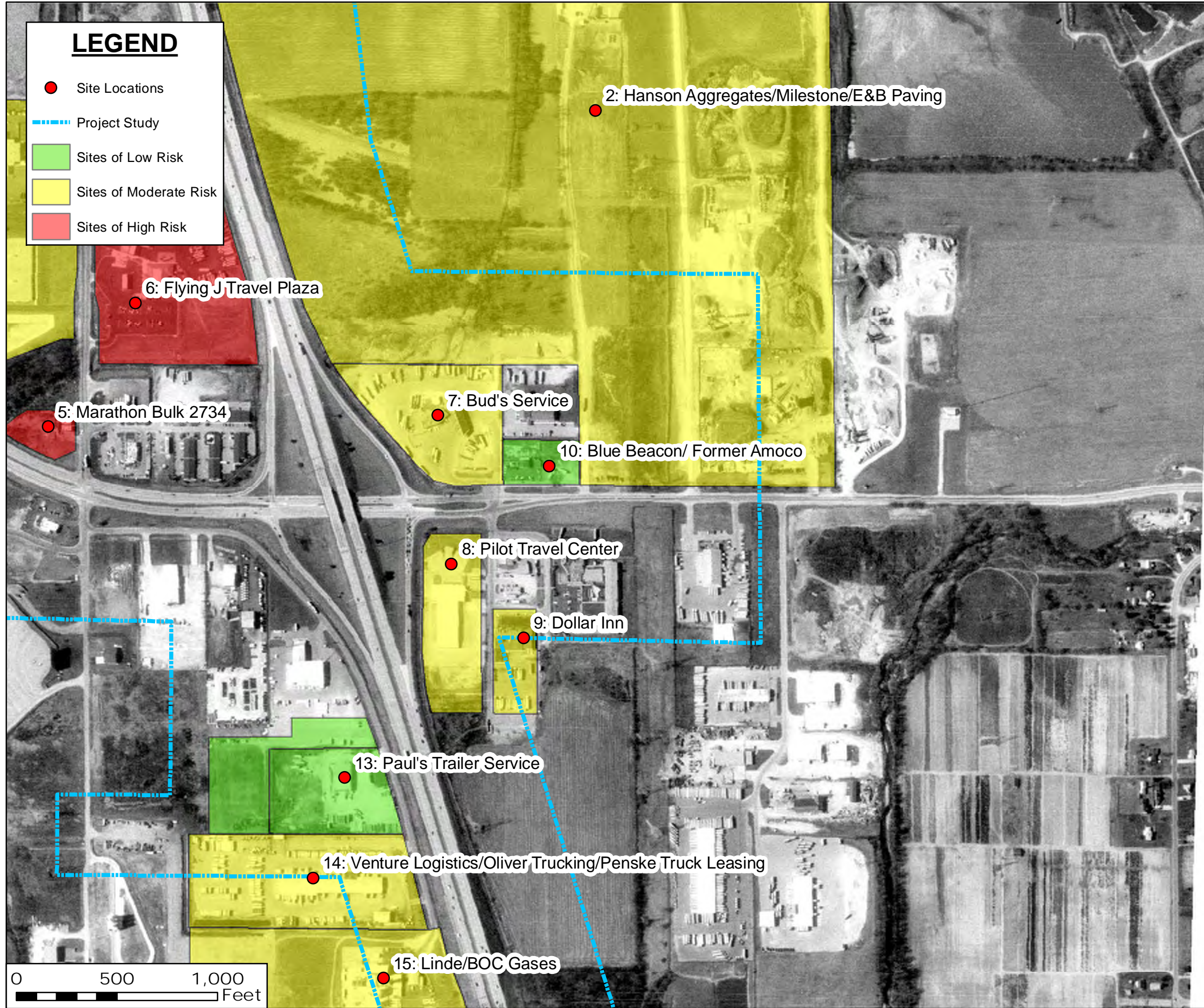
SCALE: 1" = 500'  
 DATE: 6/6/2016  
 PROJECT NO. 170EM00228

TITLE: FIGURE 24 IMAGE DATE: 1992  
 HISTORICAL IMAGERY  
 PHASE I ENVIRONMENTAL SITE ASSESSMENT  
 INTERSTATE 69-SECTION 6  
 MARTINSVILLE TO INDIANAPOLIS, INDIANA

TASK ORDER:  
 PREP: AK  
 REV: JC

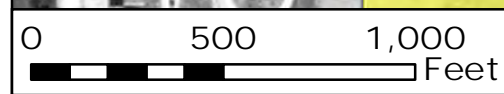
NOTES:

Path: C:\Users\adam.kairy\Desktop\170EM00228-SECTION 6-1992.mxd




**LEGEND**

- Site Locations
- Project Study
- Sites of Low Risk
- Sites of Moderate Risk
- Sites of High Risk

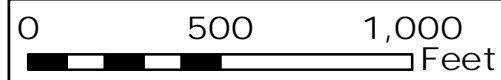


<p>ATC</p> <p>ATC Group Services Indianapolis, Indiana 46256 (317) 849-4990</p>	<p>SCALE: 1" = 500'</p>	<p>DATE: 6/6/2016</p>	<p>PROJECT NO. 170EM00228</p>
	<p>TITLE: FIGURE 25 IMAGE DATE: 1992          HISTORICAL IMAGERY          PHASE I ENVIRONMENTAL SITE ASSESSMENT          INTERSTATE 69-SECTION 6          MARTINSVILLE TO INDIANAPOLIS, INDIANA</p>		
<p>NOTES:</p>	<p>TASK ORDER:</p>	<p>PREP: AK</p>	<p>REV: JC</p>



**LEGEND**

- Site Locations
- - - - - Project Study
- Sites of Low Risk
- Sites of Moderate Risk
- Sites of High Risk



NOTES:

TITLE: FIGURE 26 IMAGE DATE: 1992  
 HISTORICAL IMAGERY  
 PHASE I ENVIRONMENTAL SITE ASSESSMENT  
 INTERSTATE 69-SECTION 6  
 MARTINSVILLE TO INDIANAPOLIS, INDIANA



ATC Group Services  
 Indianapolis, Indiana 46256  
 (317) 849-4990  
 SCALE: 1" = 500'  
 DATE: 6/6/2016  
 PROJECT NO. 170EM00228

TASK ORDER:  
 PREP: AK  
 REV: JC



**LEGEND**

- Site Locations
- Project Study
- Sites of Low Risk
- Sites of Moderate Risk
- Sites of High Risk



**ATC**  
 ATC Group Services  
 Indianapolis, Indiana 46256  
 (317) 849-4990

SCALE: 1" = 500'  
 DATE: 6/6/2016  
 PROJECT NO. 170EM00228

TITLE: FIGURE 27 IMAGE DATE: 1992  
 HISTORICAL IMAGERY  
 PHASE I ENVIRONMENTAL SITE ASSESSMENT  
 INTERSTATE 69-SECTION 6  
 MARTINSVILLE TO INDIANAPOLIS, INDIANA

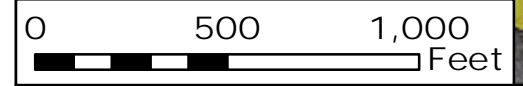
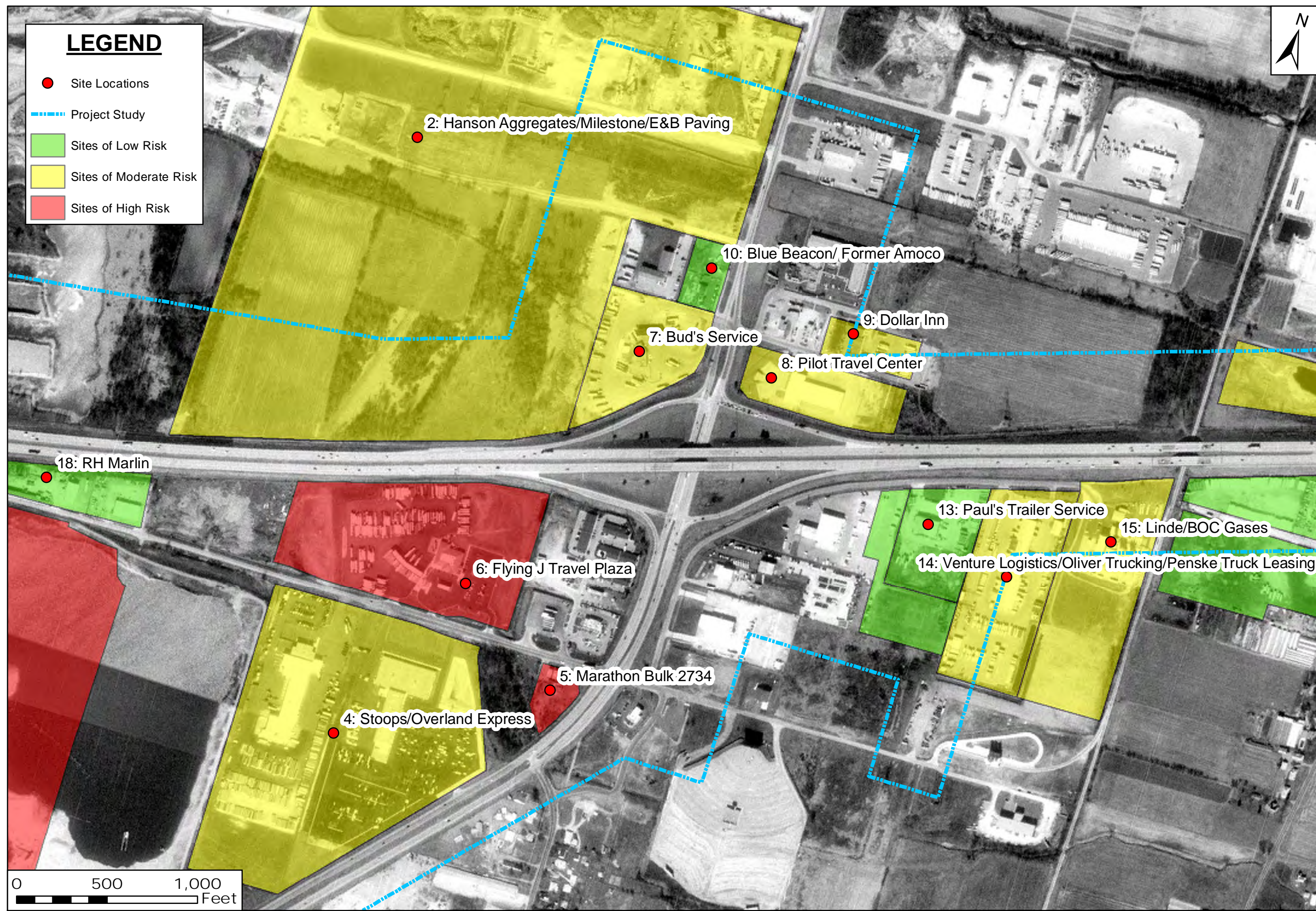
TASK ORDER:  
 PREP: AK  
 REV: JC

NOTES:  
 Path: C:\Users\adam.kairy\Desktop\170EM00228-SECTION 6-1992.mxd



# LEGEND

- Site Locations
- Project Study
- Sites of Low Risk
- Sites of Moderate Risk
- Sites of High Risk



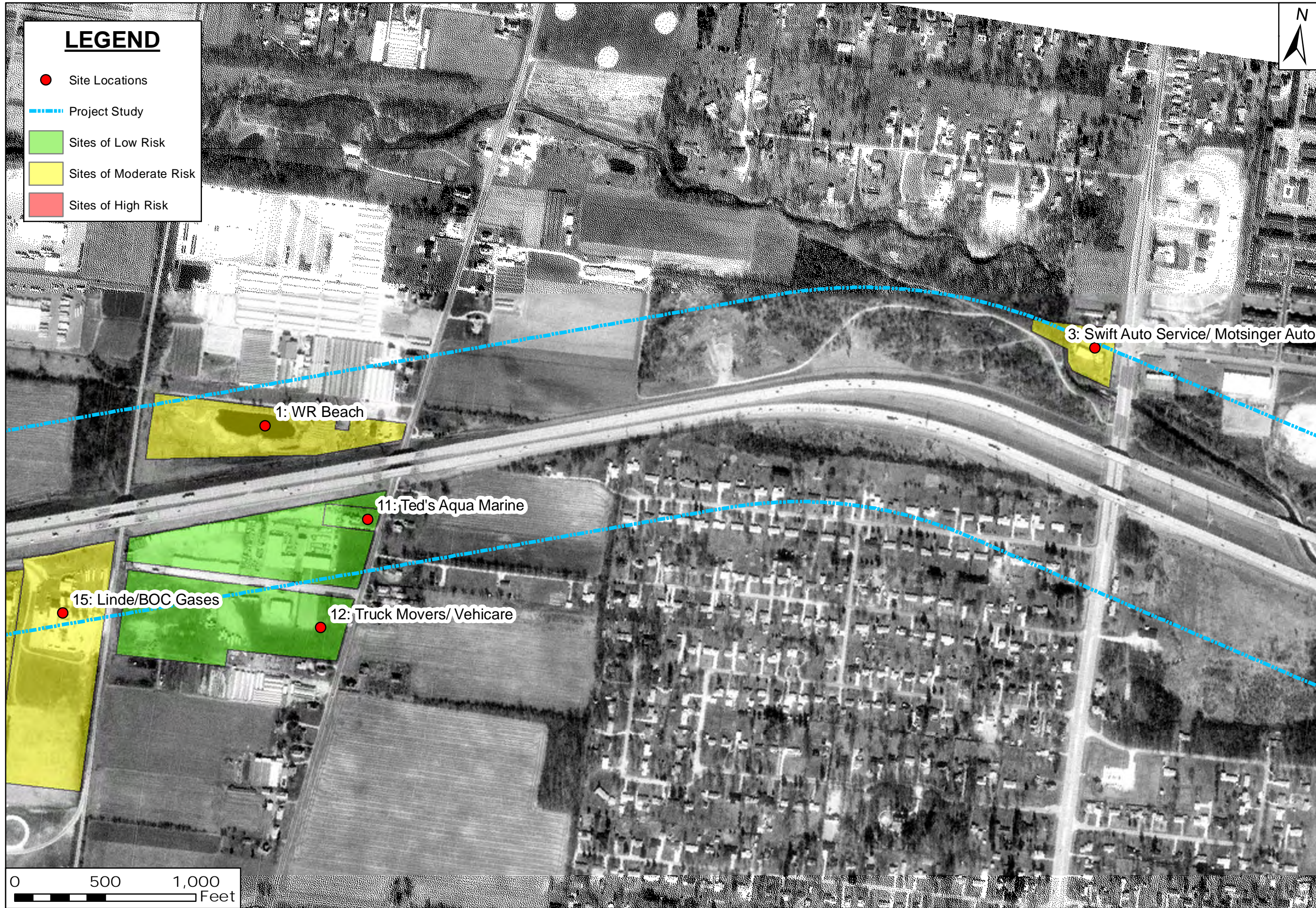
ATC Group Services  
Indianapolis, Indiana 46256  
(317) 849-4990

SCALE: 1" = 500'  
DATE: 6/6/2016  
PROJECT NO. 170EM00228

TITLE: FIGURE 28 IMAGE DATE: 1992  
 HISTORICAL IMAGERY  
 PHASE I ENVIRONMENTAL SITE ASSESSMENT  
 INTERSTATE 69-SECTION 6  
 MARTINSVILLE TO INDIANAPOLIS, INDIANA

TASK ORDER:  
 PREP: AK  
 REV: JC

NOTES:



**LEGEND**

- Site Locations
- Project Study
- Sites of Low Risk
- Sites of Moderate Risk
- Sites of High Risk



ATC Group Services  
Indianapolis, Indiana 46256  
(317) 849-4990

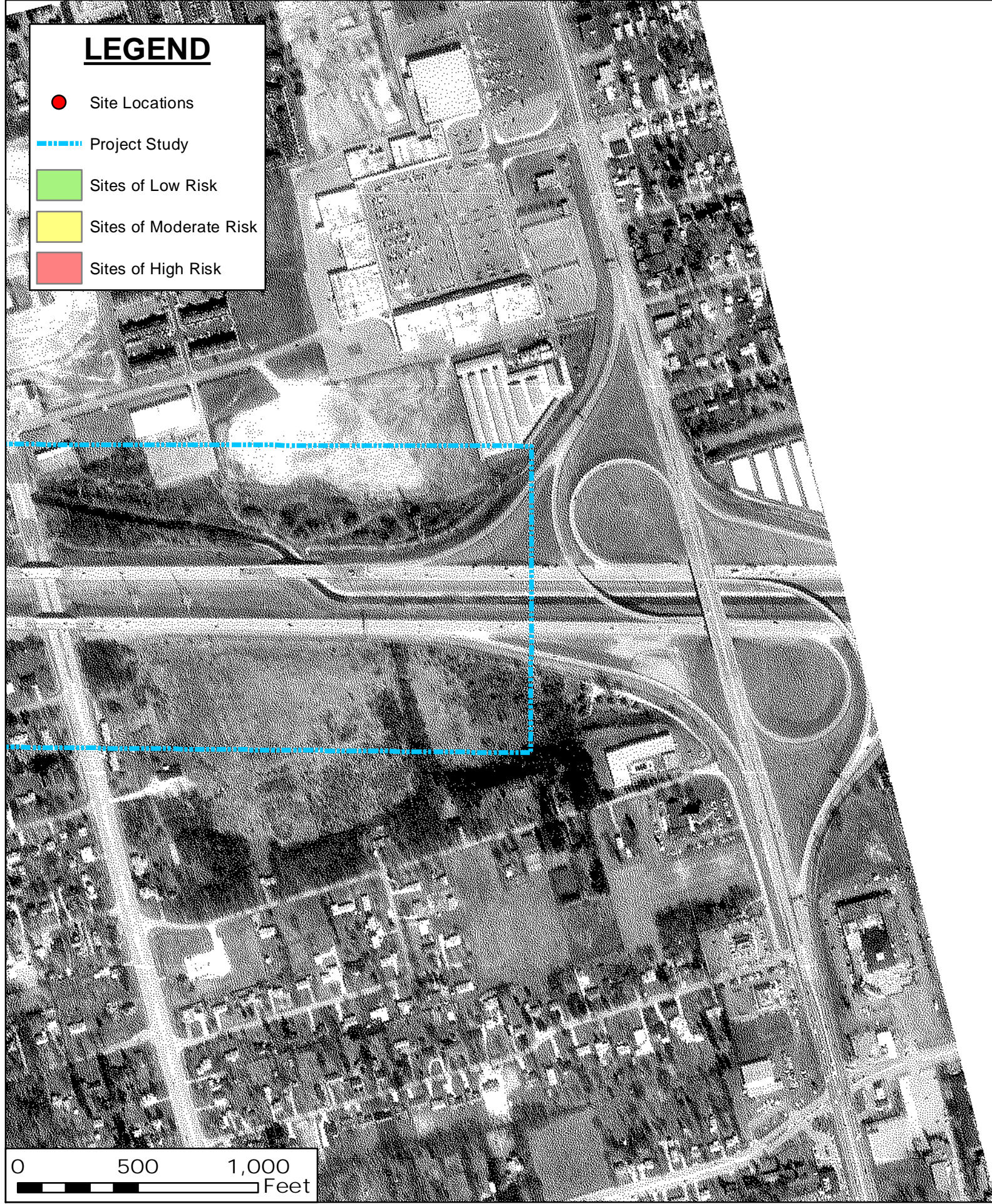
SCALE: 1" = 500'  
DATE: 6/6/2016  
PROJECT NO. 170EM00228

TITLE: FIGURE 29 IMAGE DATE: 1992  
 HISTORICAL IMAGERY  
 PHASE I ENVIRONMENTAL SITE ASSESSMENT  
 INTERSTATE 69-SECTION 6  
 MARTINSVILLE TO INDIANAPOLIS, INDIANA

TASK ORDER:  
 PREP: AK  
 REV: JC



NOTES:  
 Path: C:\Users\adam.kairy\Desktop\170EM00228-SECTION 6-1992.mxd



**LEGEND**

- Site Locations
- Project Study
- Sites of Low Risk
- Sites of Moderate Risk
- Sites of High Risk

0 500 1,000  
Feet

No coverage



ATC Group Services  
Indianapolis, Indiana 46256  
(317) 849-4990

SCALE: 1" = 500'  
DATE: 6/6/2016  
PROJECT NO. 170EM00228

**TITLE: FIGURE 30 IMAGE DATE: 1992**  
**HISTORICAL IMAGERY**  
**PHASE I ENVIRONMENTAL SITE ASSESSMENT**  
**INTERSTATE 69-SECTION 6**  
**MARTINSVILLE TO INDIANAPOLIS, INDIANA**

TASK ORDER:      PREP: AK      REV: JC

NOTES: