

APPENDIX G
(Part 2 of 5)

Historical Imagery



LEGEND

- Site Locations
- - - Project Study
- Sites of Low Risk
- Sites of Moderate Risk
- Sites of High Risk



ATC
 ATC Group Services
 Indianapolis, Indiana 46256
 (317) 849-4990

PROJECT NO. 170EM00228
DATE: 6/6/2016
SCALE: 1" = 500'

TITLE: FIGURE 15
IMAGE DATE: 1954
HISTORICAL IMAGERY
PHASE I ENVIRONMENTAL SITE ASSESSMENT
INTERSTATE 69-SECTION 6
MARTINSVILLE TO INDIANAPOLIS, INDIANA

TASK ORDER:
PREP: AK
REV: JC

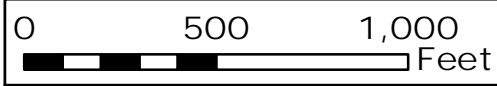
NOTES:

Path: C:\Users\adam.kairy\Desktop\170EM00228-SECTION 6-1954.mxd



LEGEND

- Site Locations
- - - - - Project Study
- Sites of Low Risk
- Sites of Moderate Risk
- Sites of High Risk



ATC
 ATC Group Services
 Indianapolis, Indiana 46256
 (317) 849-4990


SCALE: 1" = 500'
 DATE: 6/6/2016
 PROJECT NO. 170EM00228

TITLE: FIGURE 16 IMAGE DATE: 1954
 HISTORICAL IMAGERY
 PHASE I ENVIRONMENTAL SITE ASSESSMENT
 INTERSTATE 69-SECTION 6
 MARTINSVILLE TO INDIANAPOLIS, INDIANA

TASK ORDER: PREP: AK REV: JC

NOTES:

Path: C:\Users\adam.kairy\Desktop\170EM00228-SECTION 6-1954.mxd



LEGEND

- Site Locations
- - - - - Project Study
- Sites of Low Risk
- Sites of Moderate Risk
- Sites of High Risk



ATC
 ATC Group Services
 Indianapolis, Indiana 46256
 (317) 849-4990

PROJECT NO. 170EM00228

DATE: 6/6/2016

SCALE: 1" = 500'

IMAGE DATE: 1954

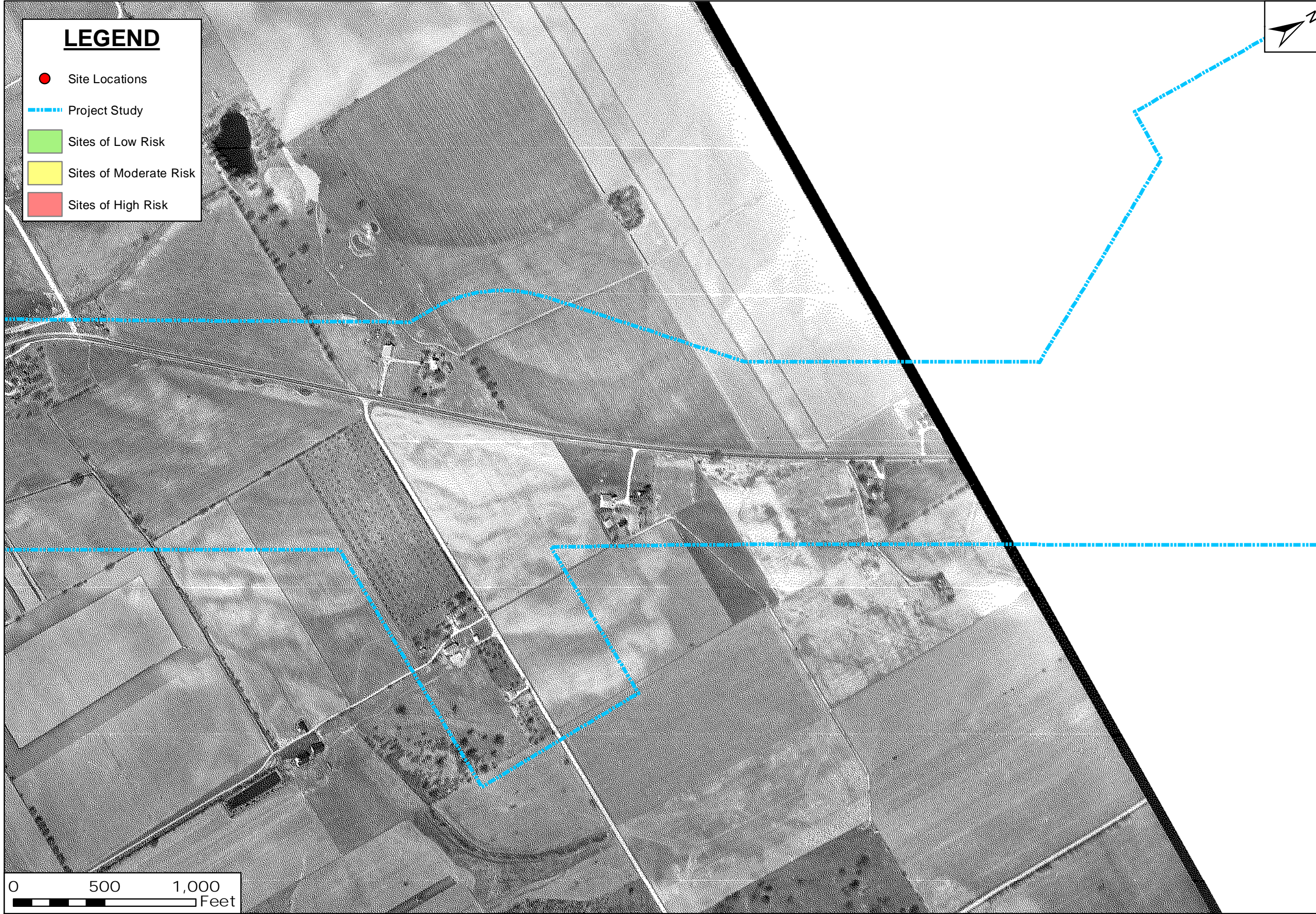
TITLE: FIGURE 17
 HISTORICAL IMAGERY
 PHASE I ENVIRONMENTAL SITE ASSESSMENT
 INTERSTATE 69-SECTION 6
 MARTINSVILLE TO INDIANAPOLIS, INDIANA

TASK ORDER:

PREP: AK **REV:** JC

NOTES:

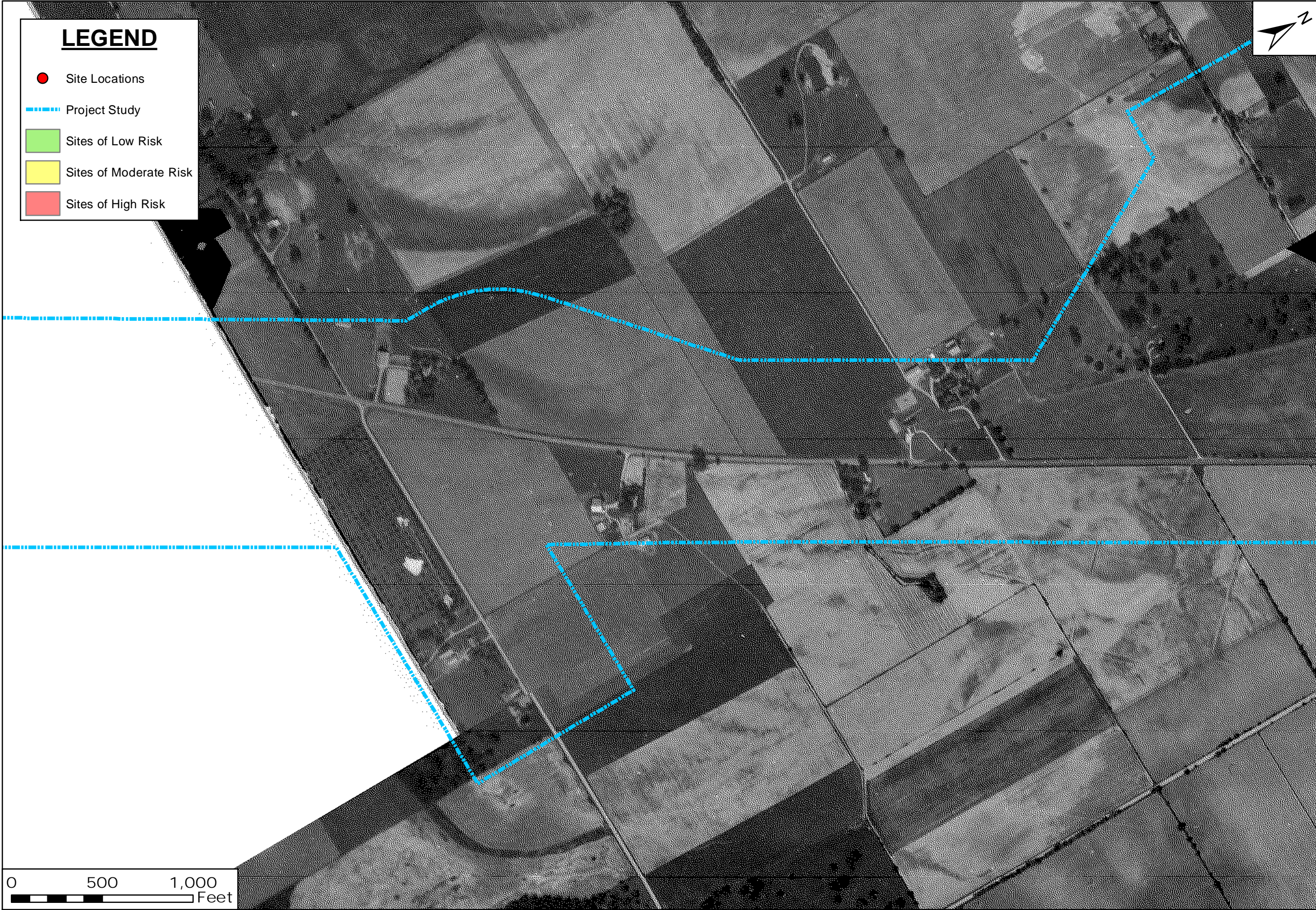
Path: C:\Users\adam.kairy\Desktop\170EM00228-SECTION 6-1954.mxd



NOTES:

TITLE: FIGURE 18		IMAGE DATE: 1954	
HISTORICAL IMAGERY			
PHASE I ENVIRONMENTAL SITE ASSESSMENT			
INTERSTATE 69-SECTION 6			
MARTINSVILLE TO INDIANAPOLIS, INDIANA			
TASK ORDER:	PREP:	REV:	
	AK	JC	
ATC		DATE:	PROJECT NO.
ATC Group Services Indianapolis, Indiana 46256 (317) 849-4990		6/6/2016	170EM00228
SCALE:		1" = 500'	

Path: C:\Users\adam.kairy\Desktop\170EM00228-SECTION 6-1954.mxd



LEGEND

- Site Locations
- · - · - Project Study
- Sites of Low Risk
- Sites of Moderate Risk
- Sites of High Risk



ATC
 ATC Group Services
 Indianapolis, Indiana 46256
 (317) 849-4990

PROJECT NO. 170EM00228
DATE: 6/6/2016
SCALE: 1" = 500'

TITLE: FIGURE 18 IMAGE DATE: 1956
HISTORICAL IMAGERY
PHASE I ENVIRONMENTAL SITE ASSESSMENT
INTERSTATE 69-SECTION 6
MARTINSVILLE TO INDIANAPOLIS, INDIANA

TASK ORDER: PREP: AK REV: JC

NOTES:

Path: C:\Users\adam.kairy\Desktop\69-section 6\mxd\170EM00228-SECTION 6-1956.mxd



LEGEND

- Site Locations
- - - - - Project Study
- Sites of Low Risk
- Sites of Moderate Risk
- Sites of High Risk



ATC
 ATC Group Services
 Indianapolis, Indiana 46256
 (317) 849-4990

PROJECT NO. 170EM00228

DATE: 6/6/2016

SCALE: 1" = 500'

IMAGE DATE: 1956

TITLE: FIGURE 19
 HISTORICAL IMAGERY
 PHASE I ENVIRONMENTAL SITE ASSESSMENT
 INTERSTATE 69-SECTION 6
 MARTINSVILLE TO INDIANAPOLIS, INDIANA

TASK ORDER:

PREP: AK **REV:** JC

NOTES:

Path: C:\Users\adam.kairy\Desktop\170EM00228-SECTION 6-1956.mxd

LEGEND

- Site Locations
- Project Study
- Sites of Low Risk
- Sites of Moderate Risk
- Sites of High Risk

22: Tuchman Cleaners / Marathon



ATC Group Services
Indianapolis, Indiana 46256
SCALE: 1" = 500'
DATE: 6/6/2016
PROJECT NO. 170EM00228

TITLE: FIGURE 20 IMAGE DATE: 1956
HISTORICAL IMAGERY
PHASE I ENVIRONMENTAL SITE ASSESSMENT
INTERSTATE 69-SECTION 6
MARTINSVILLE TO INDIANAPOLIS, INDIANA

TASK ORDER:
PREP: AK
REV: JC

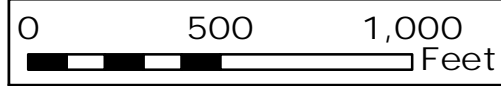
NOTES:



LEGEND

- Site Locations
- - - Project Study
- Sites of Low Risk
- Sites of Moderate Risk
- Sites of High Risk

32: Bigfoot 16



ATC
 ATC Group Services
 Indianapolis, Indiana 46256
 (317) 849-4990

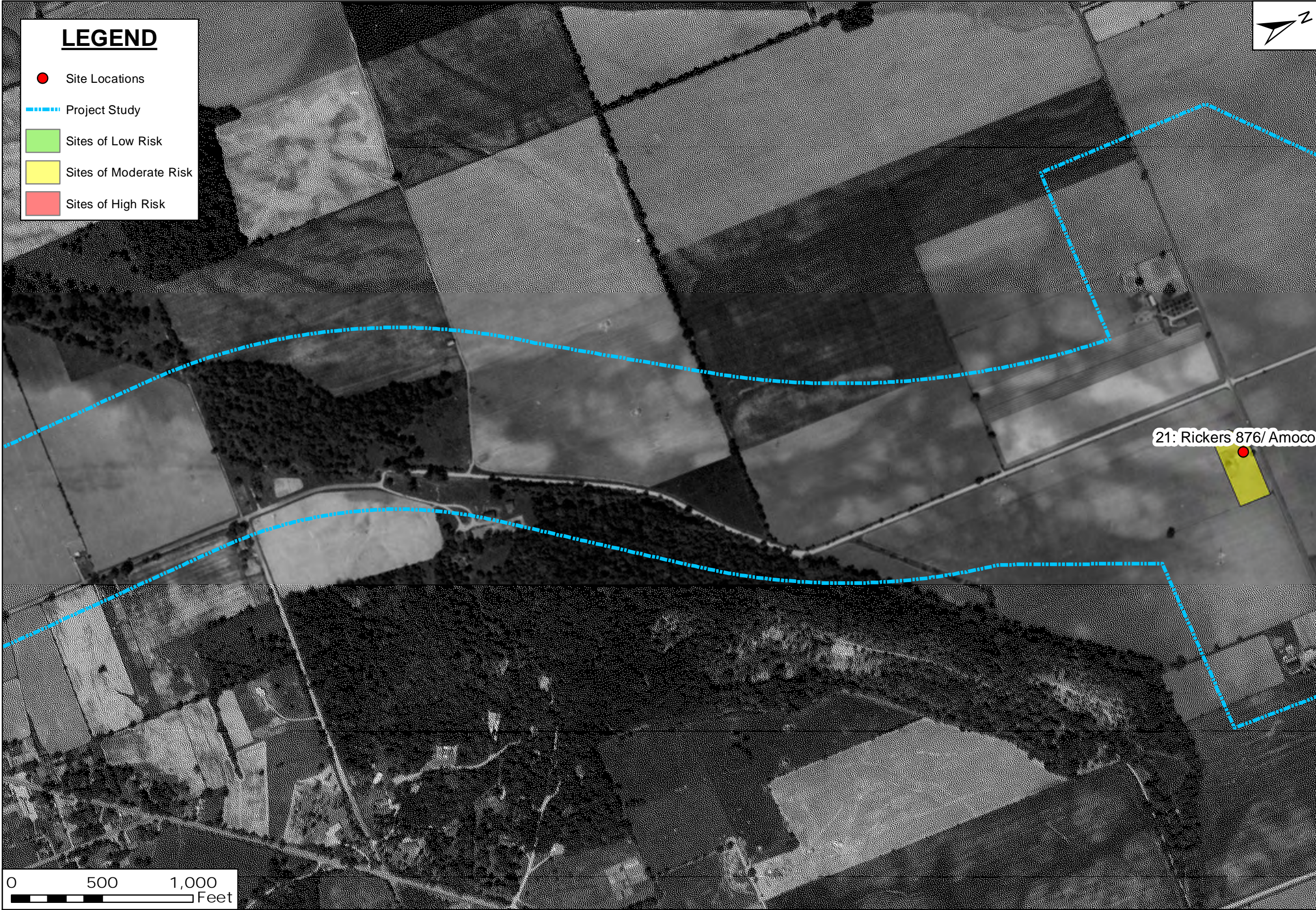
PROJECT NO. 170EM00228
DATE: 6/6/2016
SCALE: 1" = 500'

TITLE: FIGURE 21
IMAGE DATE: 1956
HISTORICAL IMAGERY
PHASE I ENVIRONMENTAL SITE ASSESSMENT
INTERSTATE 69-SECTION 6
MARTINSVILLE TO INDIANAPOLIS, INDIANA

TASK ORDER:
PREP: AK
REV: JC

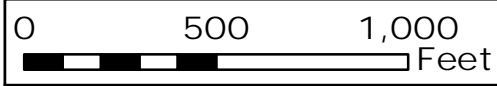
NOTES:

Path: C:\Users\adam.kairy\Desktop\170EM00228-SECTION 6-1956.mxd



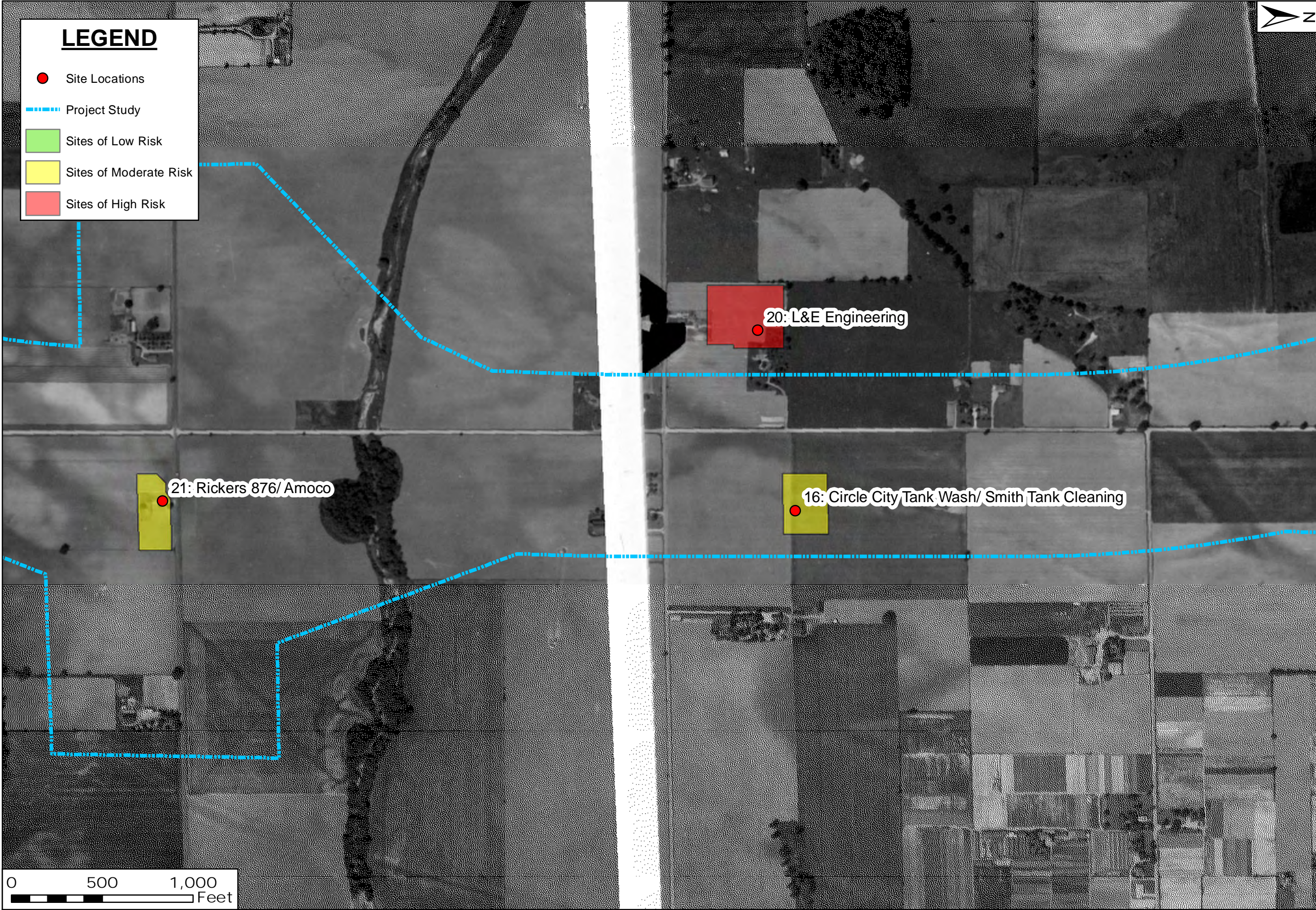
LEGEND

- Site Locations
- - - - - Project Study
- Sites of Low Risk
- Sites of Moderate Risk
- Sites of High Risk



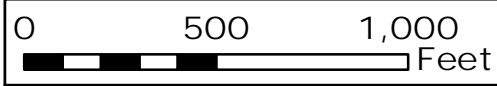
<p>ATC Group Services Indianapolis, Indiana 46256 (317) 849-4990</p>	<p>DATE: 6/6/2016</p> <p>PROJECT NO: 170EM00228</p>	<p>TITLE: FIGURE 22 IMAGE DATE: 1956</p> <p>HISTORICAL IMAGERY</p> <p>PHASE I ENVIRONMENTAL SITE ASSESSMENT</p> <p>INTERSTATE 69-SECTION 6</p> <p>MARTINSVILLE TO INDIANAPOLIS, INDIANA</p> <p>TASK ORDER: PREP: AK REV: JC</p>
<p>Path: C:\Users\adam.kairy\Desktop\69-section 6\mxd\170EM00228-SECTION 6-1956.mxd</p>		

NOTES:



LEGEND

- Site Locations
- Project Study
- Sites of Low Risk
- Sites of Moderate Risk
- Sites of High Risk



ATC
 ATC Group Services
 Indianapolis, Indiana 46256
 (317) 849-4990

SCALE: 1" = 500'
DATE: 6/6/2016
PROJECT NO.: 170EM00228

TITLE: FIGURE 23
 HISTORICAL IMAGERY
 PHASE I ENVIRONMENTAL SITE ASSESSMENT
 INTERSTATE 69-SECTION 6
 MARTINSVILLE TO INDIANAPOLIS, INDIANA

IMAGE DATE: 1956

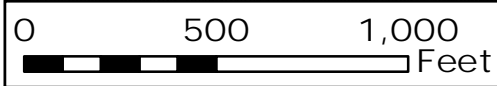
TASK ORDER:
PREP: AK
REV: JC

NOTES:



LEGEND

- Site Locations
- - - - - Project Study
- Sites of Low Risk
- Sites of Moderate Risk
- Sites of High Risk



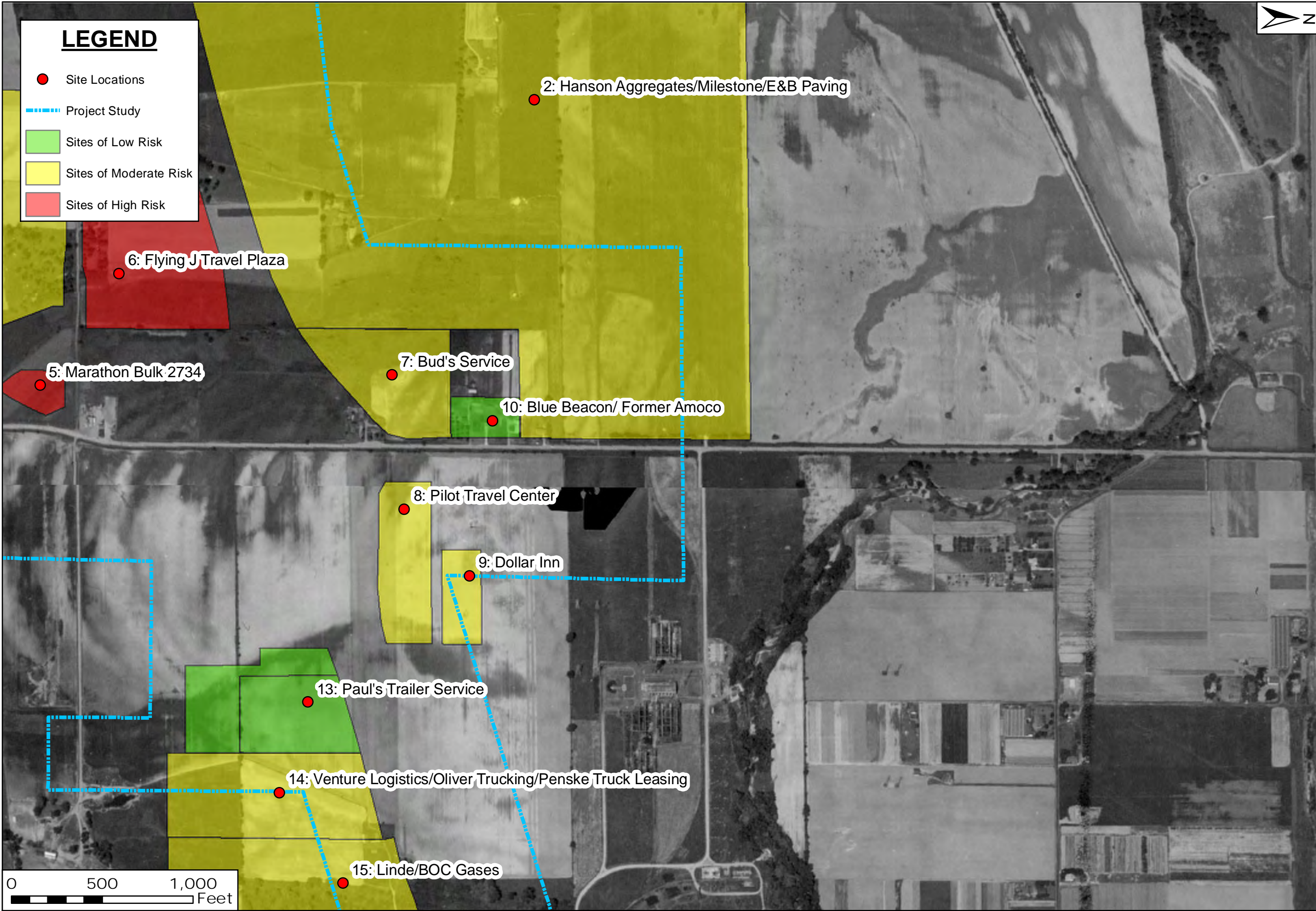
ATC
 ATC Group Services
 Indianapolis, Indiana 46256
 (317) 849-4990

SCALE: 1" = 500'
 DATE: 6/6/2016
 PROJECT NO. 170EM00228

TITLE: FIGURE 24 IMAGE DATE: 1956
 HISTORICAL IMAGERY
 PHASE I ENVIRONMENTAL SITE ASSESSMENT
 INTERSTATE 69-SECTION 6
 MARTINSVILLE TO INDIANAPOLIS, INDIANA

TASK ORDER:
 PREP: AK
 REV: JC

NOTES:
 Path: C:\Users\adam.kairy\Desktop\170EM00228-SECTION 6-1956.mxd



ATC
 ATC Group Services
 Indianapolis, Indiana 46256
 (317) 849-4990

SCALE: 1" = 500'
 DATE: 6/6/2016
 PROJECT NO. 170EM00228


IMAGE DATE: 1956

TITLE: FIGURE 25
 HISTORICAL IMAGERY
 PHASE I ENVIRONMENTAL SITE ASSESSMENT
 INTERSTATE 69-SECTION 6
 MARTINSVILLE TO INDIANAPOLIS, INDIANA

TASK ORDER:
 PREP: AK
 REV: JC

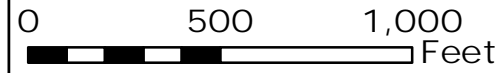
NOTES:

Path: C:\Users\adam.kairy\Desktop\170EM00228-SECTION 6-1956.mxd



LEGEND

- Site Locations
- - - - - Project Study
- Sites of Low Risk
- Sites of Moderate Risk
- Sites of High Risk



NOTES:

TITLE: FIGURE 26 IMAGE DATE: 1956
HISTORICAL IMAGERY
PHASE I ENVIRONMENTAL SITE ASSESSMENT
INTERSTATE 69-SECTION 6
MARTINSVILLE TO INDIANAPOLIS, INDIANA



ATC Group Services (317) 849-4990
 Indianapolis, Indiana 46256

SCALE: 1" = 500'
DATE: 6/6/2016
PROJECT NO. 170EM00228

TASK ORDER:
PREP: AK
REV: JC



LEGEND

- Site Locations
- Project Study
- Sites of Low Risk
- Sites of Moderate Risk
- Sites of High Risk



ATC
 ATC Group Services
 Indianapolis, Indiana 46256
 (317) 849-4990

SCALE: 1" = 500'
 DATE: 6/6/2016
 PROJECT NO. 170EM00228

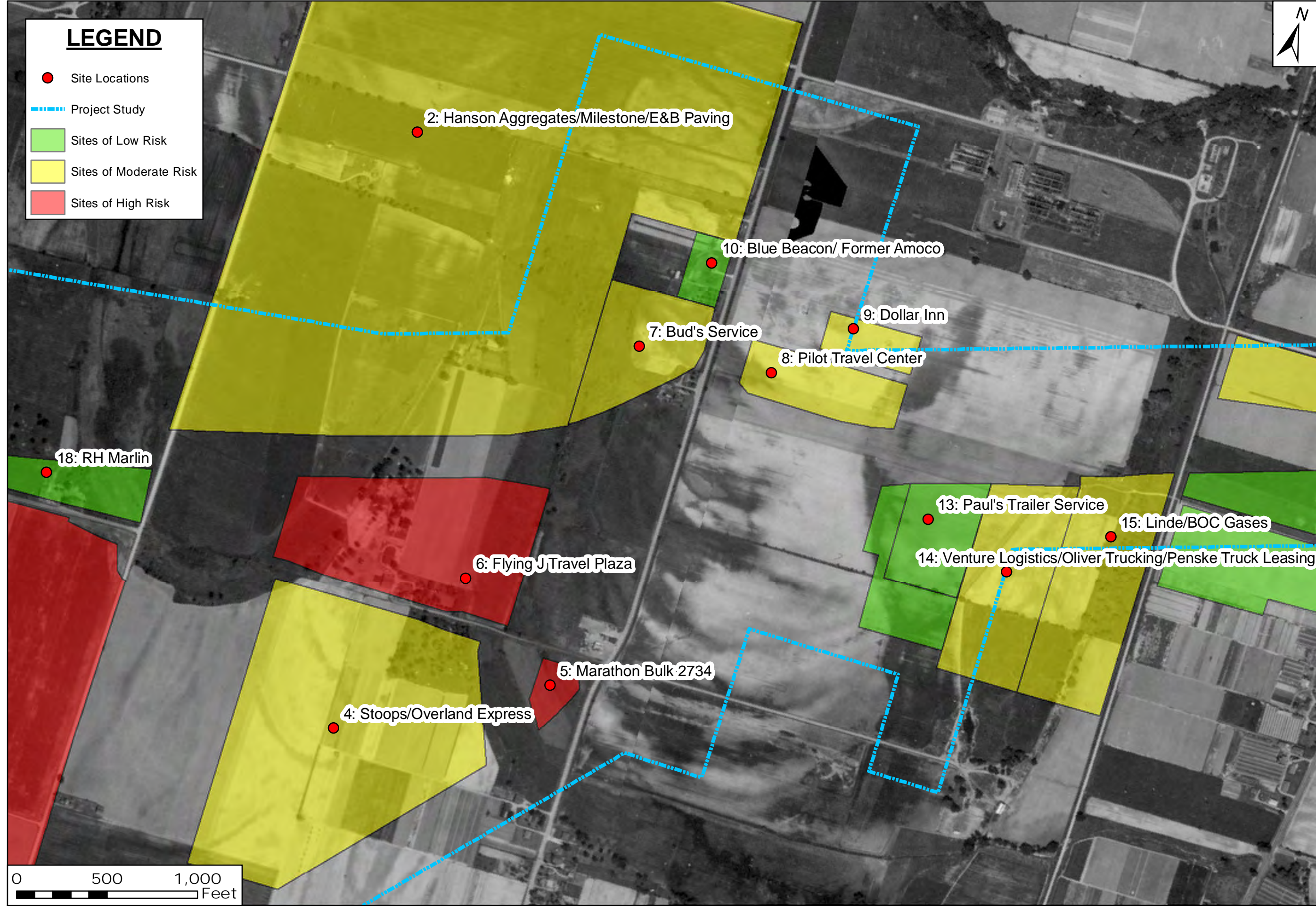
NOTES:

TITLE: FIGURE 27 IMAGE DATE: 1956
 HISTORICAL IMAGERY
 PHASE I ENVIRONMENTAL SITE ASSESSMENT
 INTERSTATE 69-SECTION 6
 MARTINSVILLE TO INDIANAPOLIS, INDIANA

TASK ORDER:
 PREP: AK
 REV: JC

LEGEND

- Site Locations
- Project Study
- Sites of Low Risk
- Sites of Moderate Risk
- Sites of High Risk



ATC Group Services
Indianapolis, Indiana 46256
(317) 849-4990

SCALE: 1" = 500'
DATE: 6/6/2016
PROJECT NO. 170EM00228

TITLE: FIGURE 28 IMAGE DATE: 1956
HISTORICAL IMAGERY
PHASE I ENVIRONMENTAL SITE ASSESSMENT
INTERSTATE 69-SECTION 6
MARTINSVILLE TO INDIANAPOLIS, INDIANA

TASK ORDER:
PREP: AK
REV: JC

NOTES:

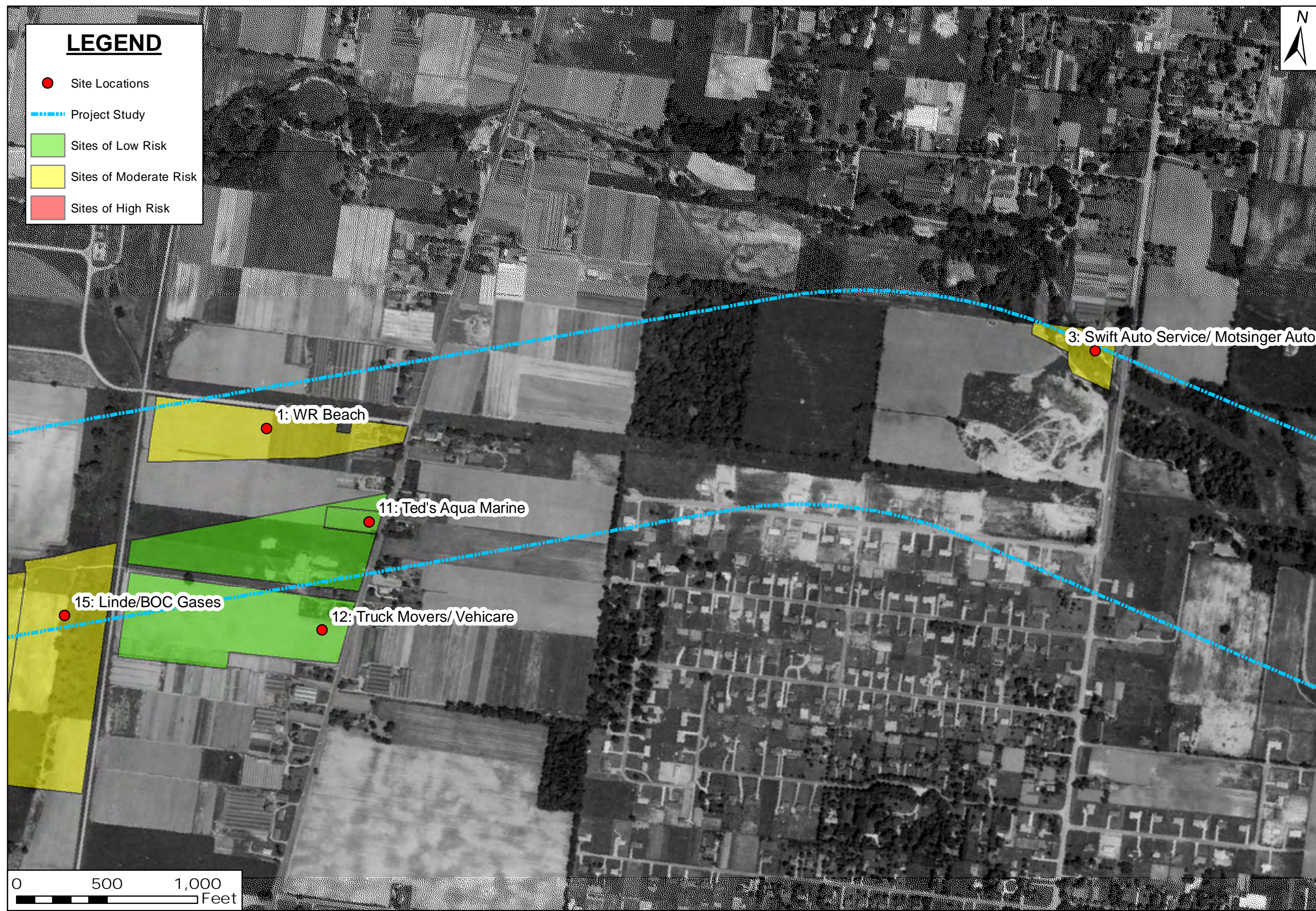
Path: C:\Users\adam.kairy\Desktop\1 69-section 6\mxd\170EM00228-SECTION 6-1956.mxd

LEGEND

- Site Locations
- Project Study
- Sites of Low Risk
- Sites of Moderate Risk
- Sites of High Risk



ATC Group Services
Indianapolis, Indiana 46256
SCALE: 1" = 500'
DATE: 6/6/2016
PROJECT NO. 170EM00228
(317) 849-4990



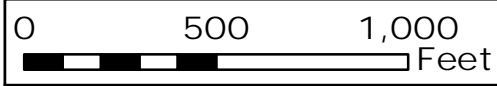
TITLE: FIGURE 29 IMAGE DATE: 1956
HISTORICAL IMAGERY
PHASE I ENVIRONMENTAL SITE ASSESSMENT
INTERSTATE 69-SECTION 6
MARTINSVILLE TO INDIANAPOLIS, INDIANA
TASK ORDER:
PREP: AK
REV: JC

NOTES:



LEGEND

- Site Locations
- Project Study
- Sites of Low Risk
- Sites of Moderate Risk
- Sites of High Risk



ATC
 ATC Group Services
 Indianapolis, Indiana 46256
 (317) 849-4990

PROJECT NO. 170EM00228
DATE: 6/6/2016
SCALE: 1" = 500'

TITLE: FIGURE 30 **IMAGE DATE:** 1956
HISTORICAL IMAGERY
PHASE I ENVIRONMENTAL SITE ASSESSMENT
INTERSTATE 69-SECTION 6
MARTINSVILLE TO INDIANAPOLIS, INDIANA

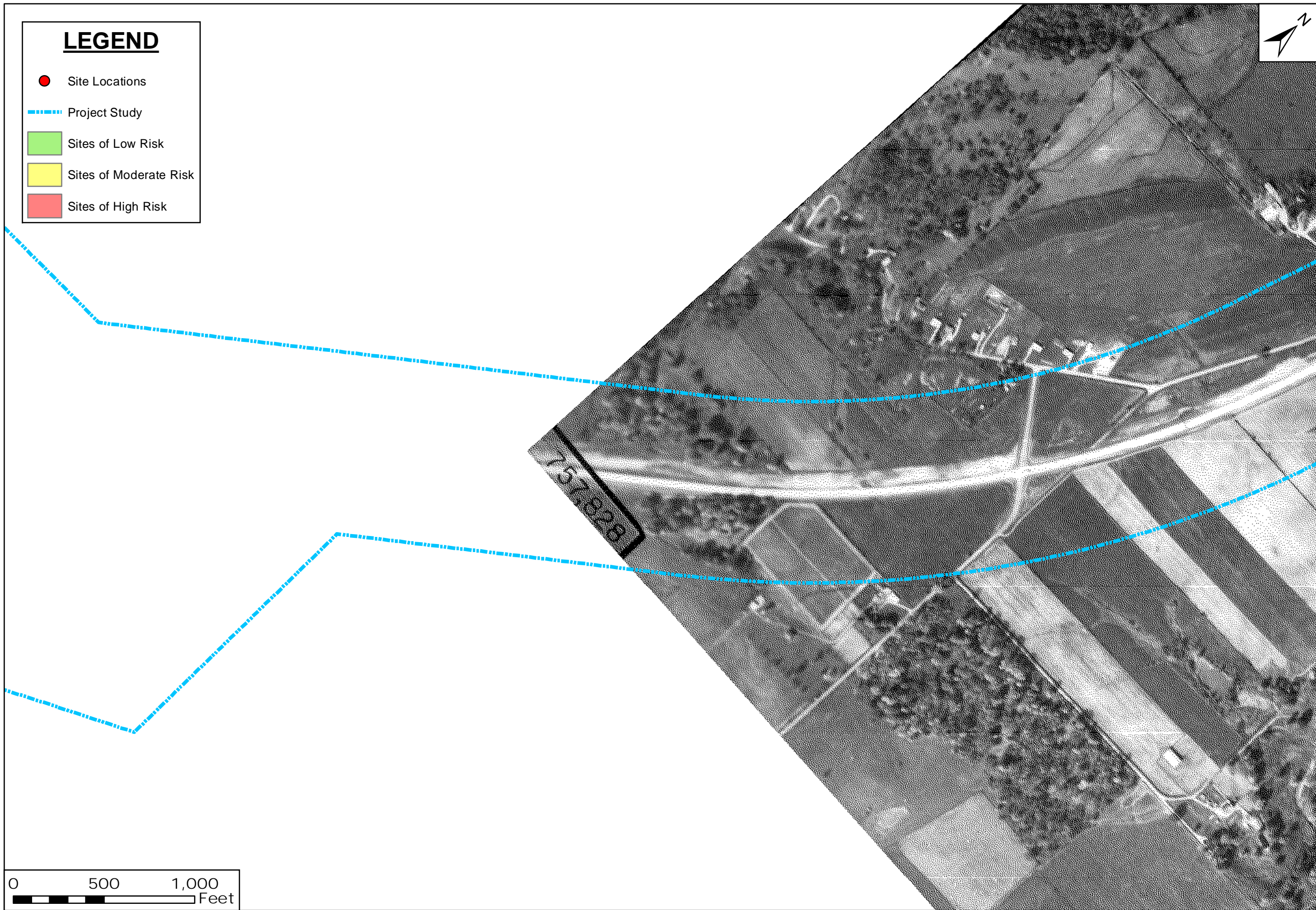
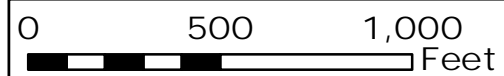
TASK ORDER: **PREP:** AK **REV:** JC

NOTES:

Path: C:\Users\adam.kairy\Desktop\170EM00228-SECTION 6-1956.mxd

LEGEND

- Site Locations
- Project Study
- Sites of Low Risk
- Sites of Moderate Risk
- Sites of High Risk



NOTES:

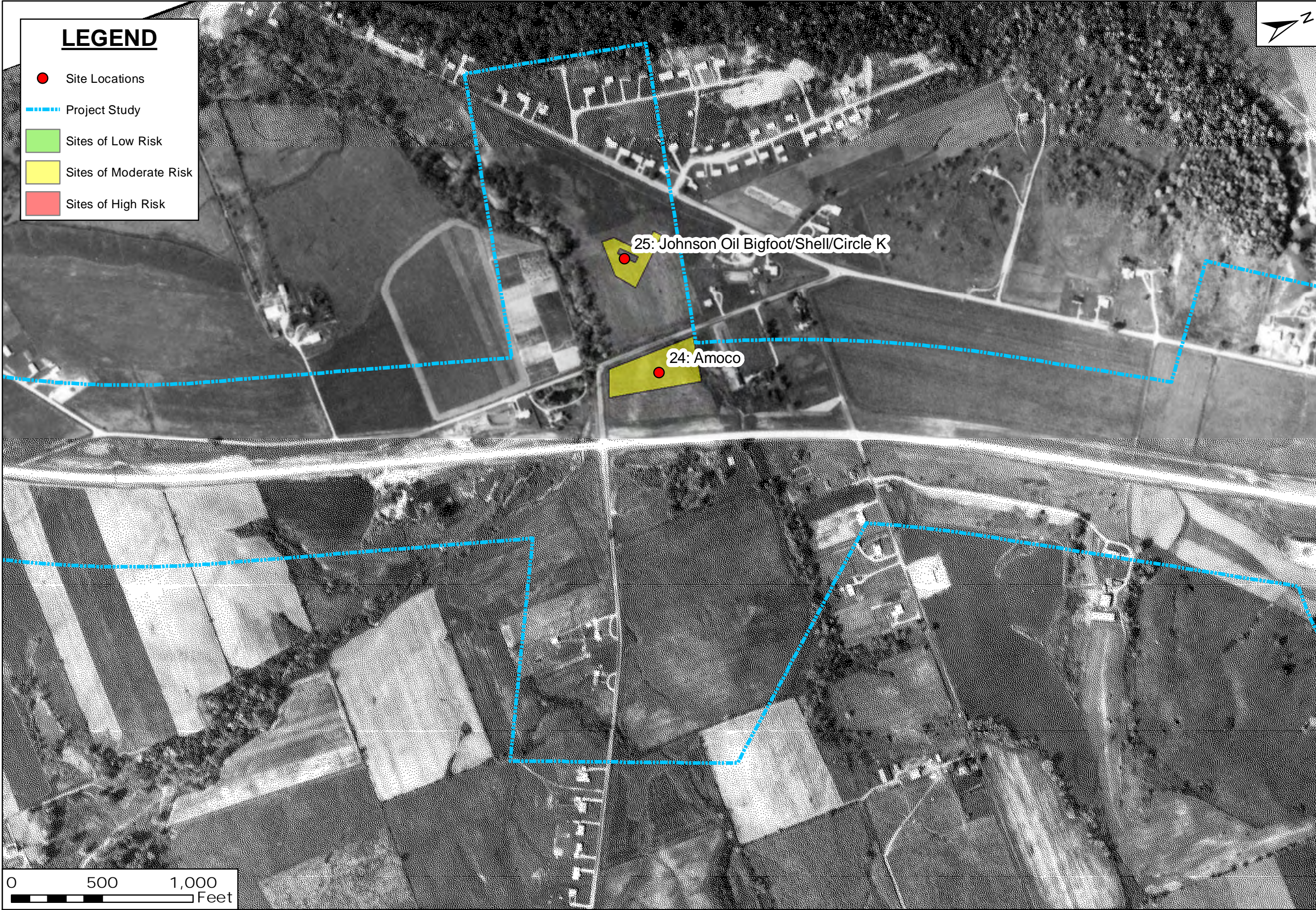
TITLE: FIGURE 15 IMAGE DATE: 1962
HISTORICAL IMAGERY
PHASE I ENVIRONMENTAL SITE ASSESSMENT
INTERSTATE 69-SECTION 6
MARTINSVILLE TO INDIANAPOLIS, INDIANA



ATC Group Services (317) 849-4990
Indianapolis, Indiana 46256

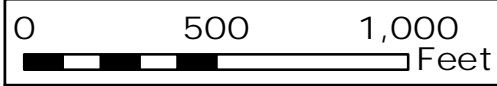
SCALE: 1" = 500'
DATE: 6/6/2016
PROJECT NO. 170EM00228

TASK ORDER:
PREP: AK
REV: JC



LEGEND

- Site Locations
- Project Study
- Sites of Low Risk
- Sites of Moderate Risk
- Sites of High Risk



ATC
 ATC Group Services
 Indianapolis, Indiana 46256
 (317) 849-4990

PROJECT NO. 170EM00228
DATE: 6/6/2016
SCALE: 1" = 500'


IMAGE DATE: 1962

TITLE: FIGURE 16
 HISTORICAL IMAGERY
 PHASE I ENVIRONMENTAL SITE ASSESSMENT
 INTERSTATE 69-SECTION 6
 MARTINSVILLE TO INDIANAPOLIS, INDIANA

TASK ORDER:
PREP: AK
REV: JC

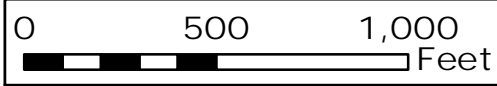
NOTES:

Path: C:\Users\adam.kairy\Desktop\169-section 6\mxd\170EM00228-SECTION 6-1962.mxd



LEGEND

- Site Locations
- - - - - Project Study
- Sites of Low Risk
- Sites of Moderate Risk
- Sites of High Risk



ATC
 ATC Group Services
 Indianapolis, Indiana 46256
 (317) 849-4990

PROJECT NO. 170EM00228

DATE: 6/6/2016

SCALE: 1" = 500'

IMAGE DATE: 1962

TITLE: FIGURE 17
 HISTORICAL IMAGERY
 PHASE I ENVIRONMENTAL SITE ASSESSMENT
 INTERSTATE 69-SECTION 6
 MARTINSVILLE TO INDIANAPOLIS, INDIANA

PREP: AK **REV:** JC

TASK ORDER:

Path: C:\Users\adam.kairy\Desktop\170EM00228-SECTION 6-1962.mxd

NOTES:



LEGEND

- Site Locations
- - - - Project Study
- Sites of Low Risk
- Sites of Moderate Risk
- Sites of High Risk



ATC
 ATC Group Services
 Indianapolis, Indiana 46256
 (317) 849-4990

PROJECT NO. 170EM00228
DATE: 6/6/2016
SCALE: 1" = 500'

TITLE: FIGURE 18
IMAGE DATE: 1962
HISTORICAL IMAGERY
PHASE I ENVIRONMENTAL SITE ASSESSMENT
INTERSTATE 69-SECTION 6
MARTINSVILLE TO INDIANAPOLIS, INDIANA

TASK ORDER:
PREP: AK
REV: JC

NOTES:

Path: C:\Users\adam.kairy\Desktop\170EM00228-SECTION 6-1962.mxd



LEGEND

- Site Locations
- - - - - Project Study
- Sites of Low Risk
- Sites of Moderate Risk
- Sites of High Risk



ATC
 ATC Group Services
 Indianapolis, Indiana 46256
 (317) 849-4990

SCALE: 1" = 500'
 DATE: 6/6/2016
 PROJECT NO. 170EM00228

TITLE: FIGURE 19 IMAGE DATE: 1962
 HISTORICAL IMAGERY
 PHASE I ENVIRONMENTAL SITE ASSESSMENT
 INTERSTATE 69-SECTION 6
 MARTINSVILLE TO INDIANAPOLIS, INDIANA

TASK ORDER:
 PREP: AK
 REV: JC

NOTES:

Path: C:\Users\adam.kairy\Desktop\170EM00228-SECTION 6-1962.mxd



LEGEND

- Site Locations
- - - - - Project Study
- Sites of Low Risk
- Sites of Moderate Risk
- Sites of High Risk

22: Tuchman Cleaners / Marathon



ATC
 ATC Group Services
 Indianapolis, Indiana 46256
 (317) 849-4990

PROJECT NO. 170EM00228
DATE: 6/6/2016
SCALE: 1" = 500'

TITLE: FIGURE 20 IMAGE DATE: 1962
HISTORICAL IMAGERY
PHASE I ENVIRONMENTAL SITE ASSESSMENT
INTERSTATE 69-SECTION 6
MARTINSVILLE TO INDIANAPOLIS, INDIANA

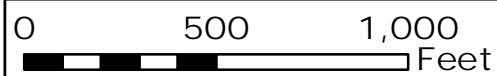
TASK ORDER: PREP: AK REV: JC

Path: C:\Users\adam.kairy\Desktop\170EM00228-SECTION 6-1962.mxd



LEGEND

- Site Locations
- - - Project Study
- Sites of Low Risk
- Sites of Moderate Risk
- Sites of High Risk



ATC
 ATC Group Services
 Indianapolis, Indiana 46256
 (317) 849-4990


PROJECT NO. 170EM00228
DATE: 6/6/2016
SCALE: 1" = 500'

TITLE: FIGURE 21
IMAGE DATE: 1962
HISTORICAL IMAGERY
PHASE I ENVIRONMENTAL SITE ASSESSMENT
INTERSTATE 69-SECTION 6
MARTINSVILLE TO INDIANAPOLIS, INDIANA

TASK ORDER:
PREP: AK
REV: JC

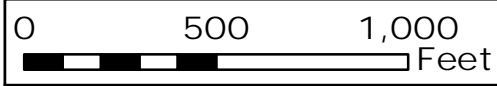
NOTES:

Path: C:\Users\adam.kairy\Desktop\1 69-section 6\mxd\170EM00228-SECTION 6-1962.mxd



LEGEND

- Site Locations
- - - - - Project Study
- Sites of Low Risk
- Sites of Moderate Risk
- Sites of High Risk



ATC
 ATC Group Services
 Indianapolis, Indiana 46256
 (317) 849-4990

SCALE: 1" = 500'
 DATE: 6/6/2016
 PROJECT NO. 170EM00228

TITLE: FIGURE 22 IMAGE DATE: 1962
 HISTORICAL IMAGERY
 PHASE I ENVIRONMENTAL SITE ASSESSMENT
 INTERSTATE 69-SECTION 6
 MARTINSVILLE TO INDIANAPOLIS, INDIANA

TASK ORDER:
 PREP: AK
 REV: JC

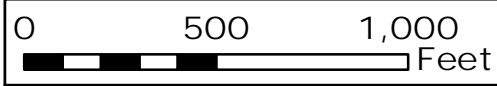
NOTES:

Path: C:\Users\adam.kairy\Desktop\170EM00228-SECTION 6-1962.mxd



LEGEND

- Site Locations
- Project Study
- Sites of Low Risk
- Sites of Moderate Risk
- Sites of High Risk



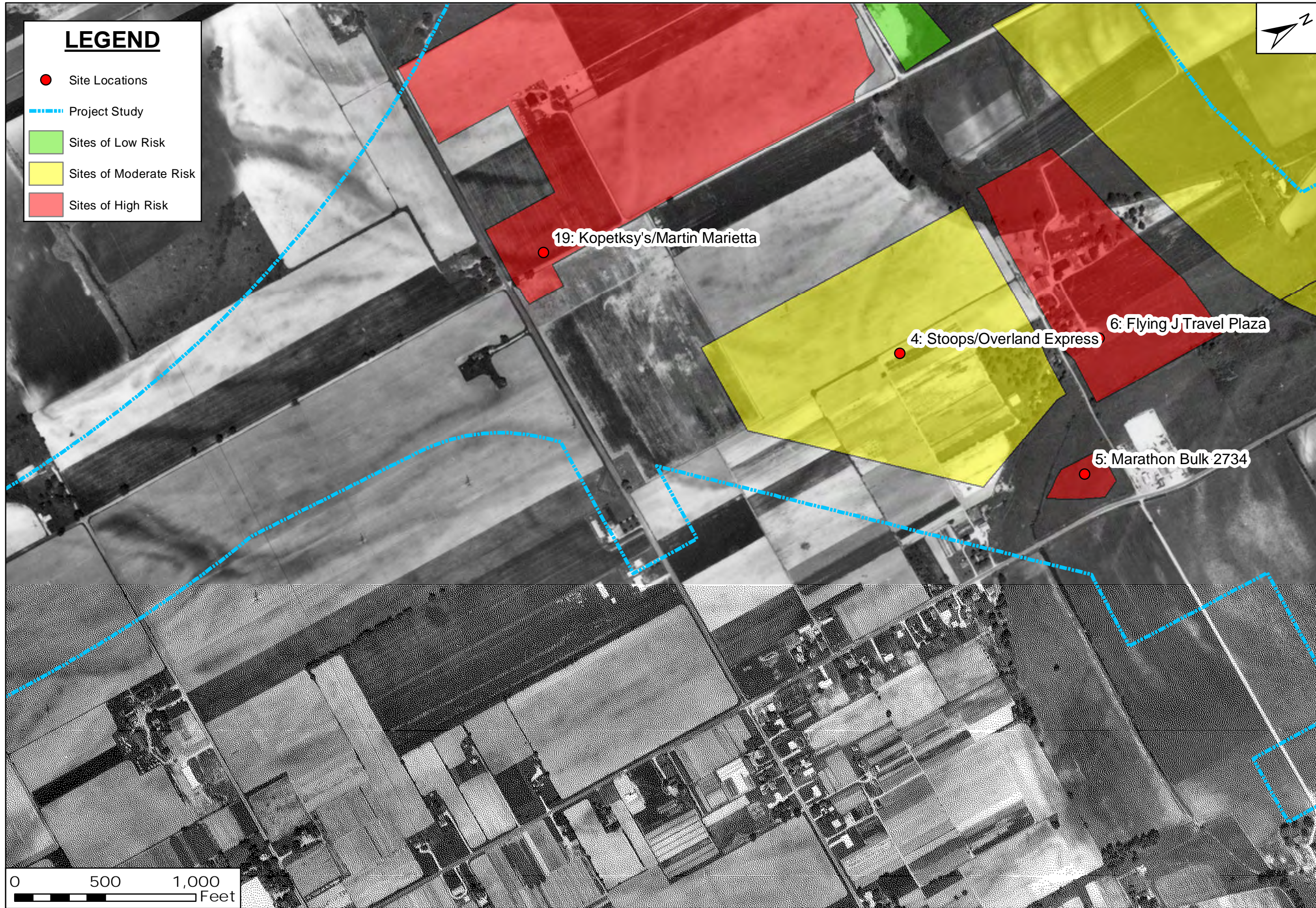
ATC
 ATC Group Services
 Indianapolis, Indiana 46256
 (317) 849-4990

SCALE: 1" = 500'
 DATE: 6/6/2016
 PROJECT NO. 170EM00228

TITLE: FIGURE 23 IMAGE DATE: 1962
 HISTORICAL IMAGERY
 PHASE I ENVIRONMENTAL SITE ASSESSMENT
 INTERSTATE 69-SECTION 6
 MARTINSVILLE TO INDIANAPOLIS, INDIANA

TASK ORDER:
 PREP: AK
 REV: JC

NOTES:
 Path: C:\Users\adam.kairy\Desktop\1 69-section 6\mxd\170EM00228-SECTION 6-1962.mxd



LEGEND

- Site Locations
- - - - - Project Study
- Sites of Low Risk
- Sites of Moderate Risk
- Sites of High Risk



ATC
 ATC Group Services
 Indianapolis, Indiana 46256
 (317) 849-4990

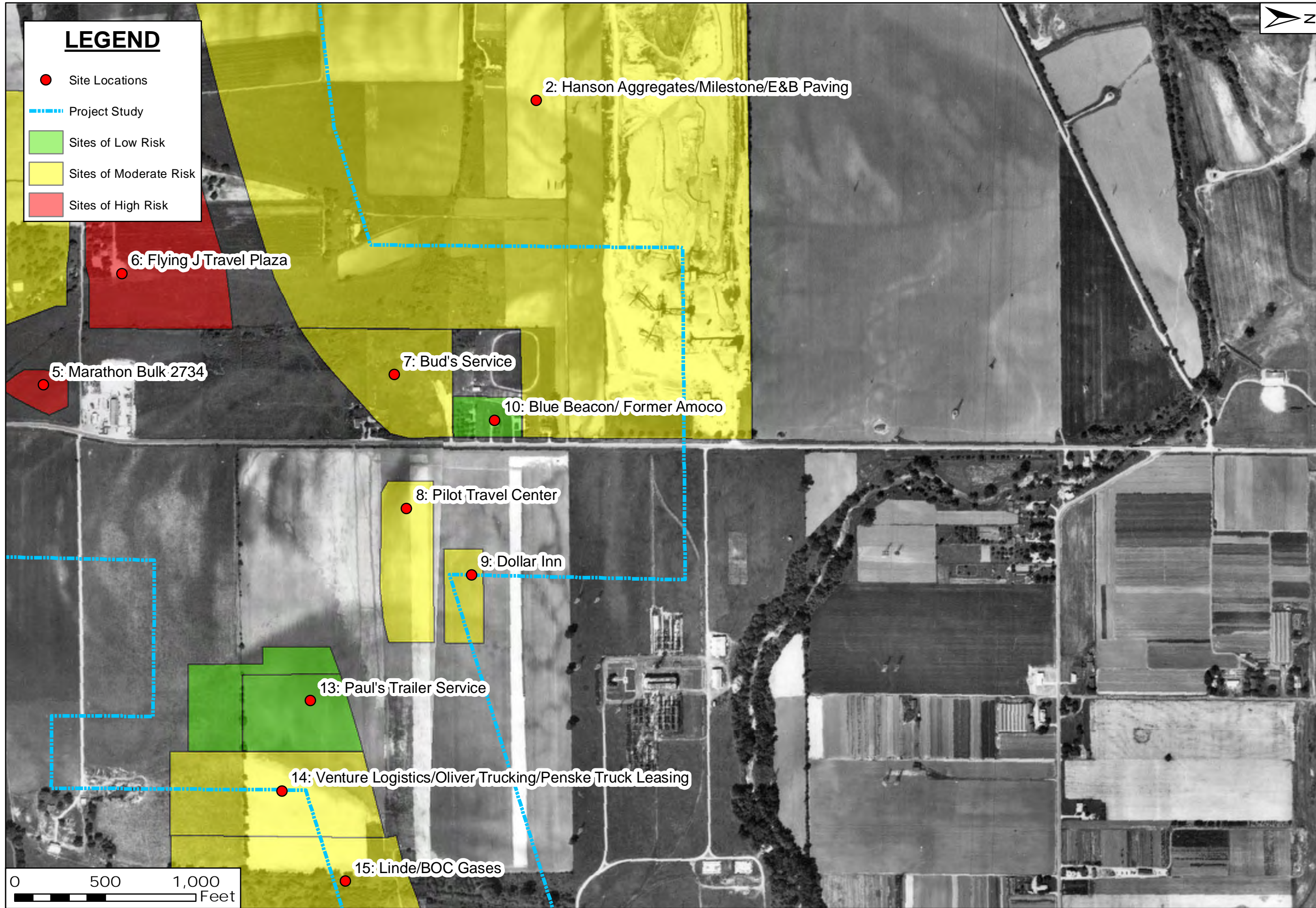
SCALE: 1" = 500'
 DATE: 6/6/2016
 PROJECT NO. 170EM00228

TITLE: FIGURE 24 IMAGE DATE: 1962
 HISTORICAL IMAGERY
 PHASE I ENVIRONMENTAL SITE ASSESSMENT
 INTERSTATE 69-SECTION 6
 MARTINSVILLE TO INDIANAPOLIS, INDIANA

TASK ORDER:
 PREP: AK
 REV: JC

NOTES:

Path: C:\Users\adam.kairy\Desktop\170EM00228-SECTION 6-1962.mxd



LEGEND

- Site Locations
- Project Study
- Sites of Low Risk
- Sites of Moderate Risk
- Sites of High Risk



ATC Group Services
Indianapolis, Indiana 46256
(317) 849-4990

SCALE: 1" = 500'

DATE: 6/6/2016

PROJECT NO. 170EM00228

IMAGE DATE: 1962

TITLE: FIGURE 25
HISTORICAL IMAGERY
PHASE I ENVIRONMENTAL SITE ASSESSMENT
INTERSTATE 69-SECTION 6
MARTINSVILLE TO INDIANAPOLIS, INDIANA


TASK ORDER:

PREP: AK

REV: JC

NOTES:

Path: C:\Users\adam.kairy\Desktop\170EM00228-SECTION 6-1962.mxd



LEGEND

- Site Locations
- - - - - Project Study
- Sites of Low Risk
- Sites of Moderate Risk
- Sites of High Risk



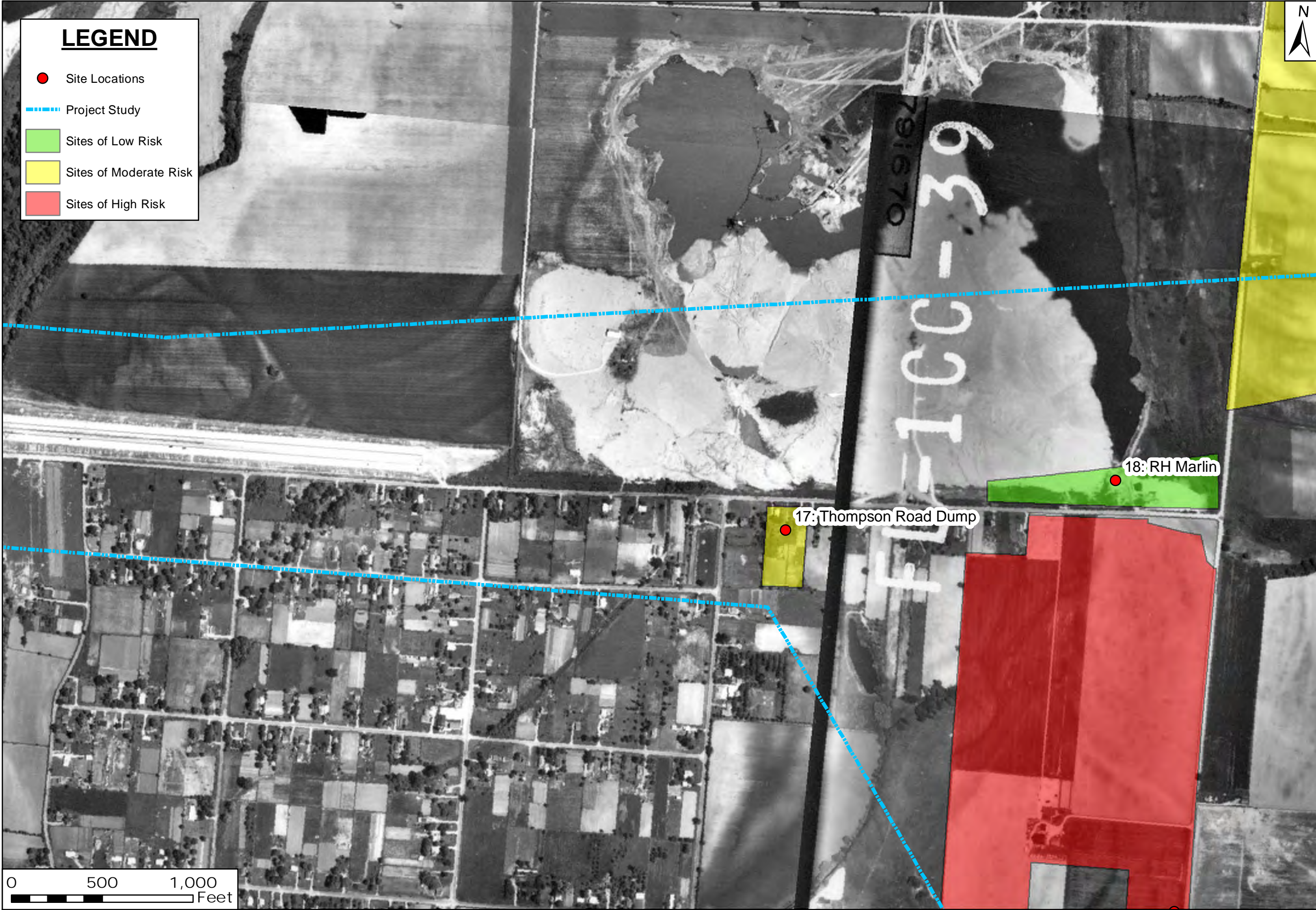
ATC
 ATC Group Services
 Indianapolis, Indiana 46256
 (317) 849-4990

SCALE: 1" = 500'
 DATE: 6/6/2016
 PROJECT NO. 170EM00228

TITLE: FIGURE 26 IMAGE DATE: 1962
 HISTORICAL IMAGERY
 PHASE I ENVIRONMENTAL SITE ASSESSMENT
 INTERSTATE 69-SECTION 6
 MARTINSVILLE TO INDIANAPOLIS, INDIANA

TASK ORDER:
 PREP: AK
 REV: JC

NOTES:
 Path: C:\Users\adam.kairy\Desktop\170EM00228-SECTION 6-1962.mxd



LEGEND

- Site Locations
- Project Study
- Sites of Low Risk
- Sites of Moderate Risk
- Sites of High Risk



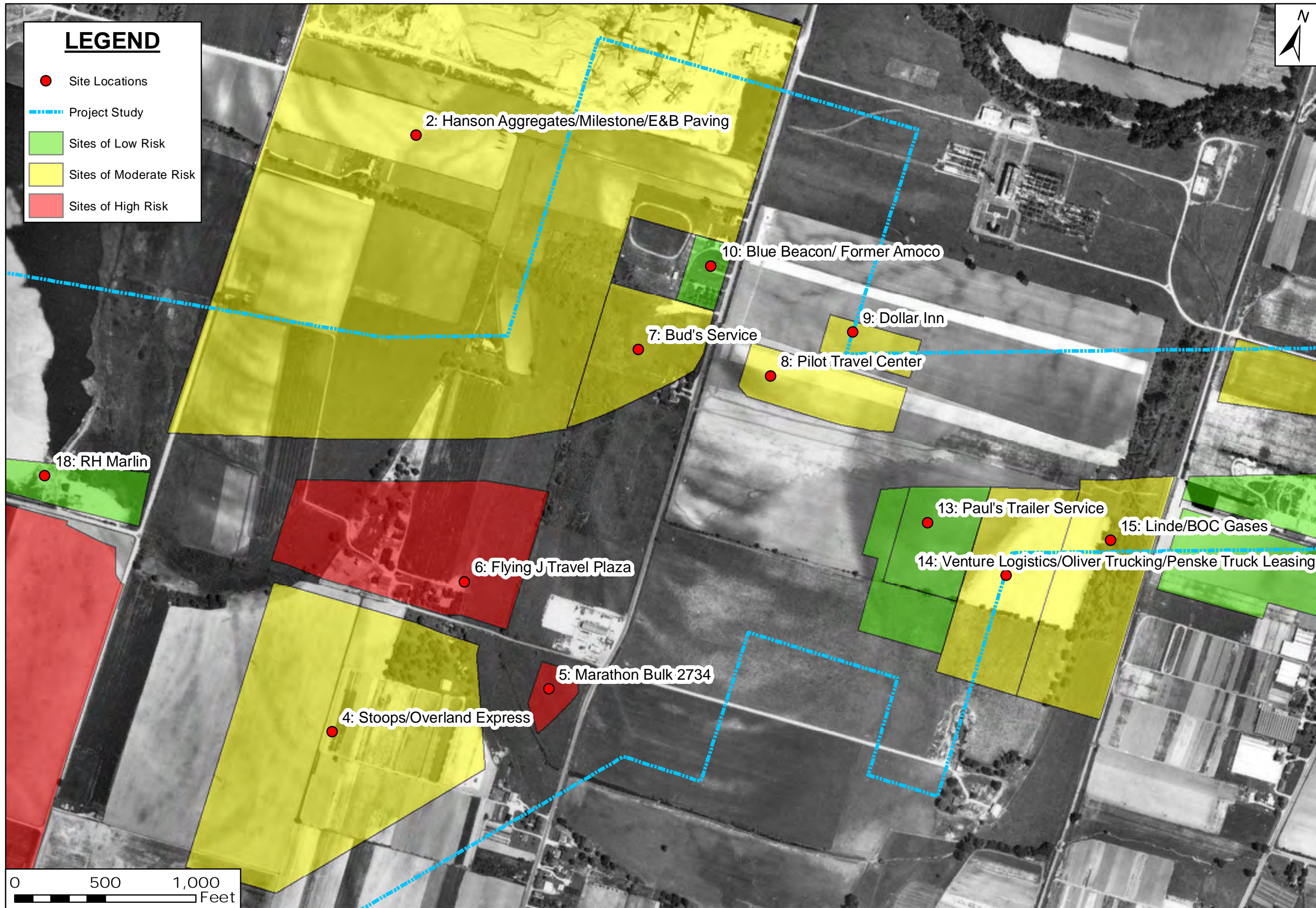
ATC
 ATC Group Services
 Indianapolis, Indiana 46256
 (317) 849-4990

SCALE: 1" = 500'
 DATE: 6/6/2016
 PROJECT NO. 170EM00228

TITLE: FIGURE 27 IMAGE DATE: 1962
 HISTORICAL IMAGERY
 PHASE I ENVIRONMENTAL SITE ASSESSMENT
 INTERSTATE 69-SECTION 6
 MARTINSVILLE TO INDIANAPOLIS, INDIANA

TASK ORDER:
 PREP: AK
 REV: JC

NOTES:



ATC Group Services
Indianapolis, Indiana 46256
(317) 849-4990

SCALE: 1" = 500'

DATE: 6/6/2016

PROJECT NO. 170EM00228

TITLE: FIGURE 28 IMAGE DATE: 1962
 HISTORICAL IMAGERY
 PHASE I ENVIRONMENTAL SITE ASSESSMENT
 INTERSTATE 69-SECTION 6
 MARTINSVILLE TO INDIANAPOLIS, INDIANA

TASK ORDER: PREP: AK REV: JC

NOTES:

Path: C:\Users\adam.kairy\Desktop\170EM00228-SECTION 6-1962.mxd



LEGEND

- Site Locations
- - - - - Project Study
- Sites of Low Risk
- Sites of Moderate Risk
- Sites of High Risk




ATC Group Services
Indianapolis, Indiana 46256
(317) 849-4990

SCALE: 1" = 500'

DATE: 6/6/2016

PROJECT NO. 170EM00228

TITLE: FIGURE 29 IMAGE DATE: 1962
 HISTORICAL IMAGERY
 PHASE I ENVIRONMENTAL SITE ASSESSMENT
 INTERSTATE 69-SECTION 6
 MARTINSVILLE TO INDIANAPOLIS, INDIANA

TASK ORDER: PREP: AK REV: JC

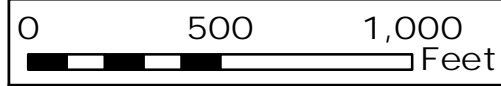
NOTES:

Path: C:\Users\adam.kairy\Desktop\170EM00228-SECTION 6-1962.mxd



LEGEND

- Site Locations
- Project Study
- Sites of Low Risk
- Sites of Moderate Risk
- Sites of High Risk



NOTES:

TITLE: FIGURE 30 IMAGE DATE: 1962
 HISTORICAL IMAGERY
 PHASE I ENVIRONMENTAL SITE ASSESSMENT
 INTERSTATE 69-SECTION 6
 MARTINSVILLE TO INDIANAPOLIS, INDIANA

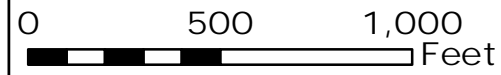


ATC Group Services
 Indianapolis, Indiana 46256
 (317) 849-4990

SCALE: 1" = 500'	DATE: 6/6/2016	PROJECT NO. 170EM00228
---------------------	-------------------	---------------------------

LEGEND

- Site Locations
- Project Study
- Sites of Low Risk
- Sites of Moderate Risk
- Sites of High Risk




ATC Group Services (317) 849-4990
Indianapolis, Indiana 46256

SCALE: 1" = 500'
DATE: 6/6/2016
PROJECT NO. 170EM00228

TITLE: FIGURE 14 IMAGE DATE: 1970-1971
HISTORICAL IMAGERY
PHASE I ENVIRONMENTAL SITE ASSESSMENT
INTERSTATE 69-SECTION 6
MARTINSVILLE TO INDIANAPOLIS, INDIANA

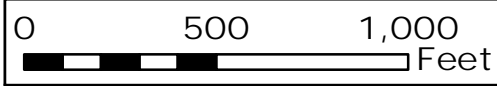
TASK ORDER:
PREP: AK
REV: JC

NOTES:



LEGEND

- Site Locations
- - - - - Project Study
- Sites of Low Risk
- Sites of Moderate Risk
- Sites of High Risk



ATC
 ATC Group Services
 Indianapolis, Indiana 46256
 (317) 849-4990

PROJECT NO. 170EM00228
DATE: 6/6/2016
SCALE: 1" = 500'

TITLE: FIGURE 15 IMAGE DATE: 1970-1971
HISTORICAL IMAGERY
PHASE I ENVIRONMENTAL SITE ASSESSMENT
INTERSTATE 69-SECTION 6
MARTINSVILLE TO INDIANAPOLIS, INDIANA

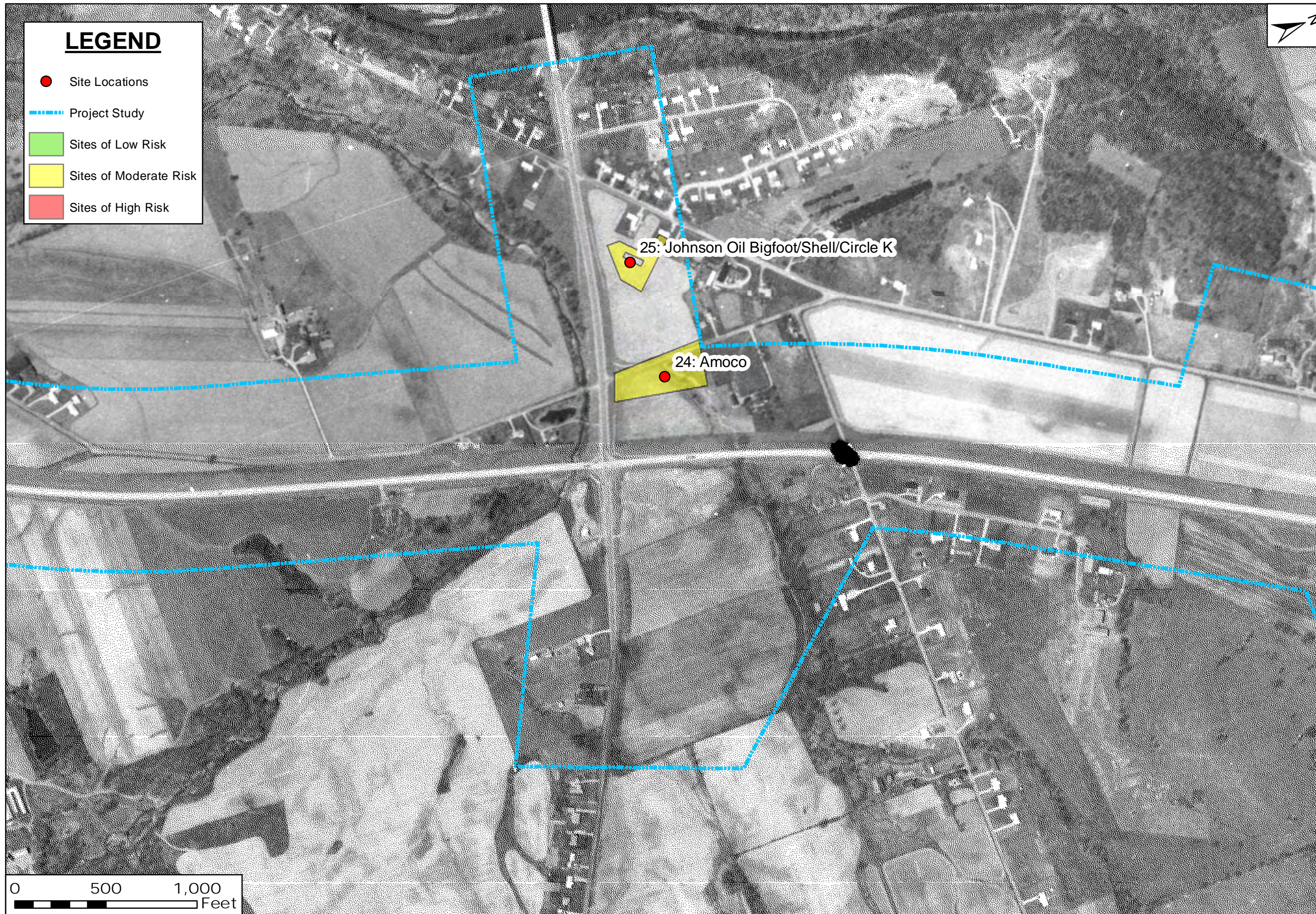
TASK ORDER: PREP: AK REV: JC

NOTES:

Path: C:\Users\adam.kairy\Desktop\170EM00228-SECTION 6-1970-1971.mxd

LEGEND

- Site Locations
- Project Study
- Sites of Low Risk
- Sites of Moderate Risk
- Sites of High Risk



NOTES:


TITLE: FIGURE 16 IMAGE DATE: 1970-1971
HISTORICAL IMAGERY
PHASE I ENVIRONMENTAL SITE ASSESSMENT
INTERSTATE 69-SECTION 6
MARTINSVILLE TO INDIANAPOLIS, INDIANA



ATC Group Services
Indianapolis, Indiana 46256
(317) 849-4990

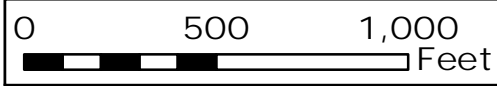
SCALE: 1" = 500'
DATE: 6/6/2016
PROJECT NO. 170EM00228

TASK ORDER:
PREP: AK
REV: JC



LEGEND

- Site Locations
- Project Study
- Sites of Low Risk
- Sites of Moderate Risk
- Sites of High Risk



NOTES:

TITLE: FIGURE 17 IMAGE DATE: 1970-1971
HISTORICAL IMAGERY
PHASE I ENVIRONMENTAL SITE ASSESSMENT
INTERSTATE 69-SECTION 6
MARTINSVILLE TO INDIANAPOLIS, INDIANA



ATC Group Services (317) 849-4990
 Indianapolis, Indiana 46256
SCALE: 1" = 500'
DATE: 6/6/2016
PROJECT NO. 170EM00228

TASK ORDER:
PREP: AK
REV: JC



LEGEND

- Site Locations
- - - - - Project Study
- Sites of Low Risk
- Sites of Moderate Risk
- Sites of High Risk



ATC
 ATC Group Services
 Indianapolis, Indiana 46256
 (317) 849-4990

PROJECT NO. 170EM00228
DATE: 6/6/2016
SCALE: 1" = 500'

TITLE: FIGURE 18 IMAGE DATE: 1970-1971
HISTORICAL IMAGERY
PHASE I ENVIRONMENTAL SITE ASSESSMENT
INTERSTATE 69-SECTION 6
MARTINSVILLE TO INDIANAPOLIS, INDIANA

TASK ORDER: PREP: AK REV: JC

NOTES:

Path: C:\Users\adam.kairy\Desktop\170EM00228-SECTION 6-1970-1971.mxd



LEGEND

- Site Locations
- - - - - Project Study
- Sites of Low Risk
- Sites of Moderate Risk
- Sites of High Risk



ATC
 ATC Group Services
 Indianapolis, Indiana 46256
 (317) 849-4990

PROJECT NO. 170EM00228
DATE: 6/6/2016
SCALE: 1" = 500'

TITLE: FIGURE 19 IMAGE DATE: 1970-1971
HISTORICAL IMAGERY
PHASE I ENVIRONMENTAL SITE ASSESSMENT
INTERSTATE 69-SECTION 6
MARTINSVILLE TO INDIANAPOLIS, INDIANA

TASK ORDER: PREP: AK REV: JC

NOTES:

Path: C:\Users\adam.kairy\Desktop\170EM00228-SECTION 6-1970-1971.mxd

LEGEND

- Site Locations
- Project Study
- Sites of Low Risk
- Sites of Moderate Risk
- Sites of High Risk

22: Tuchman Cleaners / Marathon



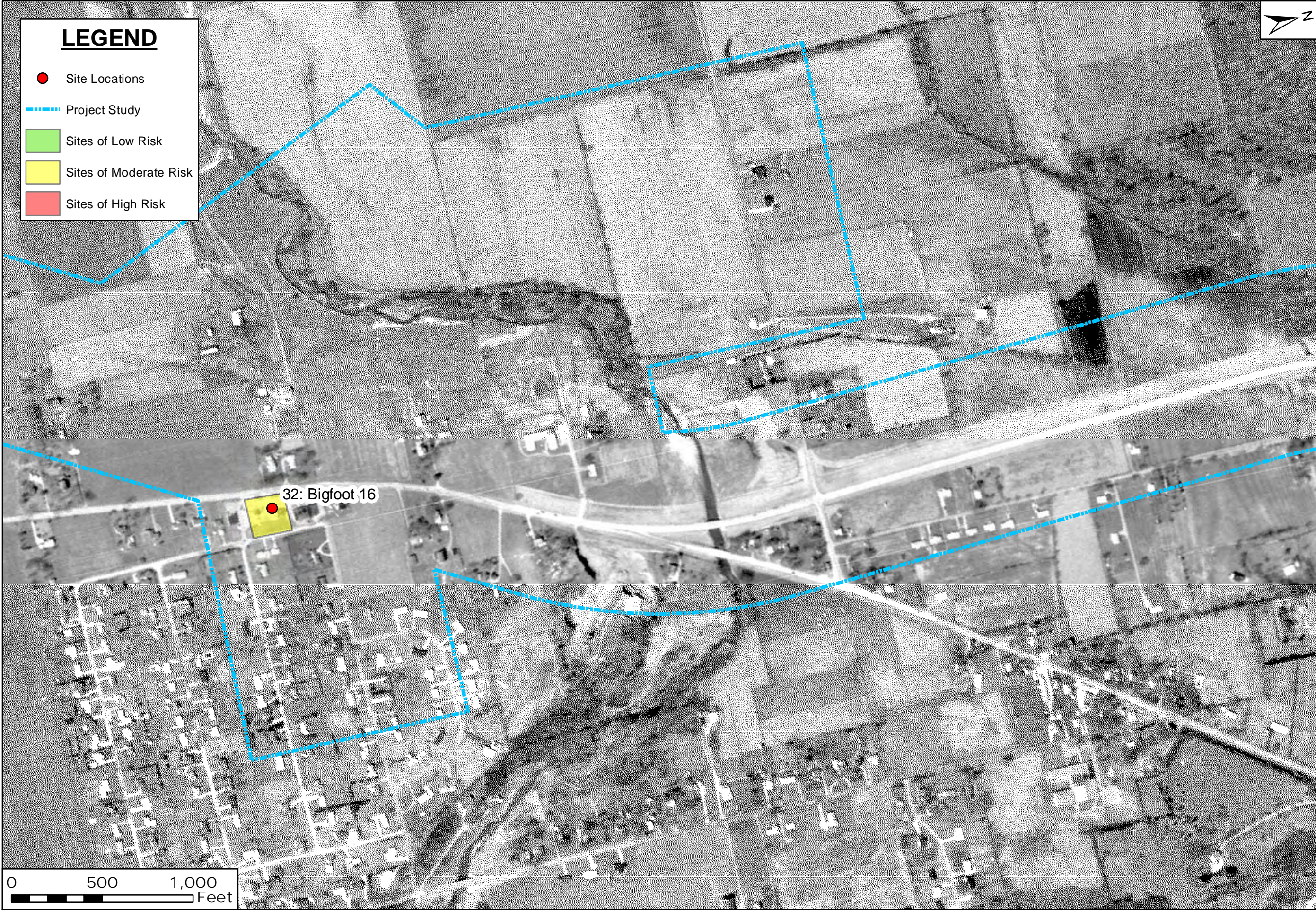
NOTES:

TITLE: FIGURE 20 IMAGE DATE: 1970-1971
HISTORICAL IMAGERY
PHASE I ENVIRONMENTAL SITE ASSESSMENT
INTERSTATE 69-SECTION 6
MARTINSVILLE TO INDIANAPOLIS, INDIANA



ATC Group Services
Indianapolis, Indiana 46256
SCALE: 1" = 500'
DATE: 6/6/2016
PROJECT NO. 170EM00228

TASK ORDER:
PREP: AK
REV: JC



LEGEND

- Site Locations
- - - Project Study
- Sites of Low Risk
- Sites of Moderate Risk
- Sites of High Risk



ATC
 ATC Group Services
 Indianapolis, Indiana 46256
 (317) 849-4990

PROJECT NO. 170EM00228
DATE: 6/6/2016
SCALE: 1" = 500'

TITLE: FIGURE 21 IMAGE DATE: 1970-1971
HISTORICAL IMAGERY
PHASE I ENVIRONMENTAL SITE ASSESSMENT
INTERSTATE 69-SECTION 6
MARTINSVILLE TO INDIANAPOLIS, INDIANA

TASK ORDER: PREP: AK REV: JC

Path: C:\Users\adam.kairy\Desktop\170EM00228-SECTION 6-1970-1971.mxd

NOTES:



LEGEND

- Site Locations
- - - - - Project Study
- Sites of Low Risk
- Sites of Moderate Risk
- Sites of High Risk



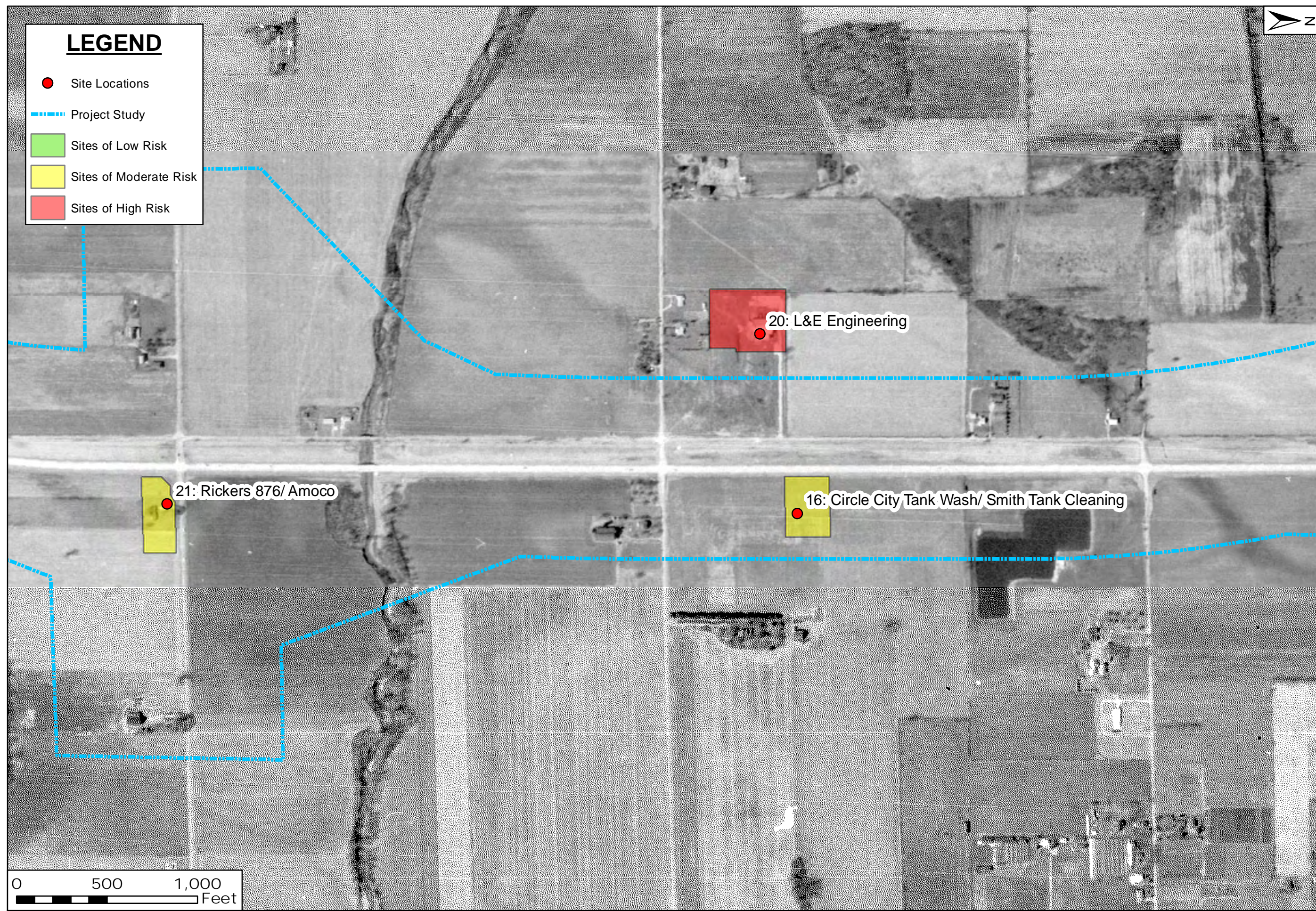
<p style="font-size: 8px; margin-top: 5px;">ATC Group Services Indianapolis, Indiana 46256 (317) 849-4990</p>	<p>DATE: 6/6/2016</p>	<p>PROJECT NO: 170EM00228</p>
<p>TITLE: FIGURE 22 IMAGE DATE: 1970-1971 HISTORICAL IMAGERY PHASE I ENVIRONMENTAL SITE ASSESSMENT INTERSTATE 69-SECTION 6 MARTINSVILLE TO INDIANAPOLIS, INDIANA</p>		
<p>TASK ORDER:</p>	<p>PREP: AK</p>	<p>REV: JC</p>

NOTES:

Path: C:\Users\adam.kairy\Desktop\170EM00228-SECTION 6-1970-1971.mxd

LEGEND

- Site Locations
- Project Study
- Sites of Low Risk
- Sites of Moderate Risk
- Sites of High Risk



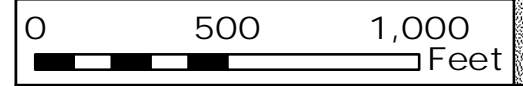
ATC Group Services
Indianapolis, Indiana 46256
(317) 849-4990

SCALE: 1" = 500'
DATE: 6/6/2016
PROJECT NO. 170EM00228

TITLE: FIGURE 23 IMAGE DATE: 1970-1971
HISTORICAL IMAGERY
PHASE I ENVIRONMENTAL SITE ASSESSMENT
INTERSTATE 69-SECTION 6
MARTINSVILLE TO INDIANAPOLIS, INDIANA

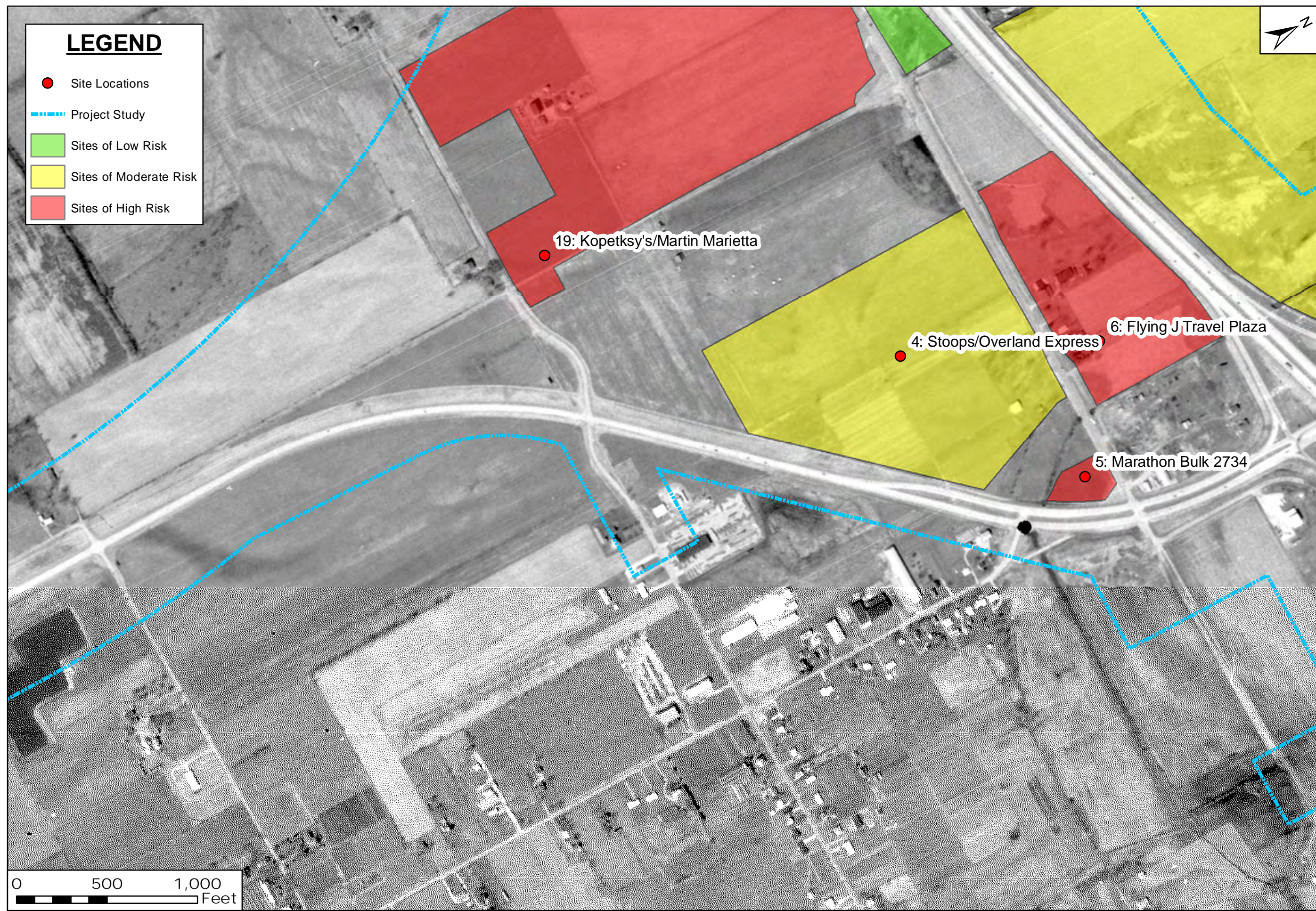
TASK ORDER:
PREP: AK
REV: JC

NOTES:



LEGEND

- Site Locations
- Project Study
- Sites of Low Risk
- Sites of Moderate Risk
- Sites of High Risk



ATC Group Services
Indianapolis, Indiana 46256
SCALE: 1" = 500'
DATE: 6/6/2016
PROJECT NO. 170EM00228

TITLE: FIGURE 24 IMAGE DATE: 1970-1971
HISTORICAL IMAGERY
PHASE I ENVIRONMENTAL SITE ASSESSMENT
INTERSTATE 69-SECTION 6
MARTINSVILLE TO INDIANAPOLIS, INDIANA

TASK ORDER:
PREP: AK
REV: JC

NOTES:




ATC Group Services
Indianapolis, Indiana 46256
SCALE: 1" = 500'
DATE: 6/6/2016
PROJECT NO. 170EM00228

TITLE: FIGURE 25 IMAGE DATE: 1970-1971
HISTORICAL IMAGERY
PHASE I ENVIRONMENTAL SITE ASSESSMENT
INTERSTATE 69-SECTION 6
MARTINSVILLE TO INDIANAPOLIS, INDIANA

TASK ORDER:
PREP: AK
REV: JC

NOTES:



LEGEND

- Site Locations
- - - - - Project Study
- Sites of Low Risk
- Sites of Moderate Risk
- Sites of High Risk



NOTES:

TITLE: FIGURE 26 IMAGE DATE: 1970-1971
HISTORICAL IMAGERY
PHASE I ENVIRONMENTAL SITE ASSESSMENT
INTERSTATE 69-SECTION 6
MARTINSVILLE TO INDIANAPOLIS, INDIANA



ATC Group Services
 Indianapolis, Indiana 46256
 (317) 849-4990

TASK ORDER:	PREP:	REV:
	AK	JC
SCALE:	DATE:	PROJECT NO.
1" = 500'	6/6/2016	170EM00228

LEGEND

- Site Locations
- Project Study
- Sites of Low Risk
- Sites of Moderate Risk
- Sites of High Risk



(317) 849-4990

ATC Group Services
Indianapolis, Indiana 46256

SCALE: 1" = 500'
DATE: 6/6/2016
PROJECT NO. 170EM00228

TITLE: FIGURE 27 IMAGE DATE: 1970-1971
HISTORICAL IMAGERY
PHASE I ENVIRONMENTAL SITE ASSESSMENT
INTERSTATE 69-SECTION 6
MARTINSVILLE TO INDIANAPOLIS, INDIANA

TASK ORDER:
PREP: AK
REV: JC

NOTES:



LEGEND

- Site Locations
- Project Study
- Sites of Low Risk
- Sites of Moderate Risk
- Sites of High Risk



ATC
 ATC Group Services
 Indianapolis, Indiana 46256
 (317) 849-4990

SCALE: 1" = 500'
 DATE: 6/6/2016
 PROJECT NO. 170EM00228

TITLE: FIGURE 28 IMAGE DATE: 1970-1971
 HISTORICAL IMAGERY
 PHASE I ENVIRONMENTAL SITE ASSESSMENT
 INTERSTATE 69-SECTION 6
 MARTINSVILLE TO INDIANAPOLIS, INDIANA

TASK ORDER:
 PREP: AK
 REV: JC

NOTES:

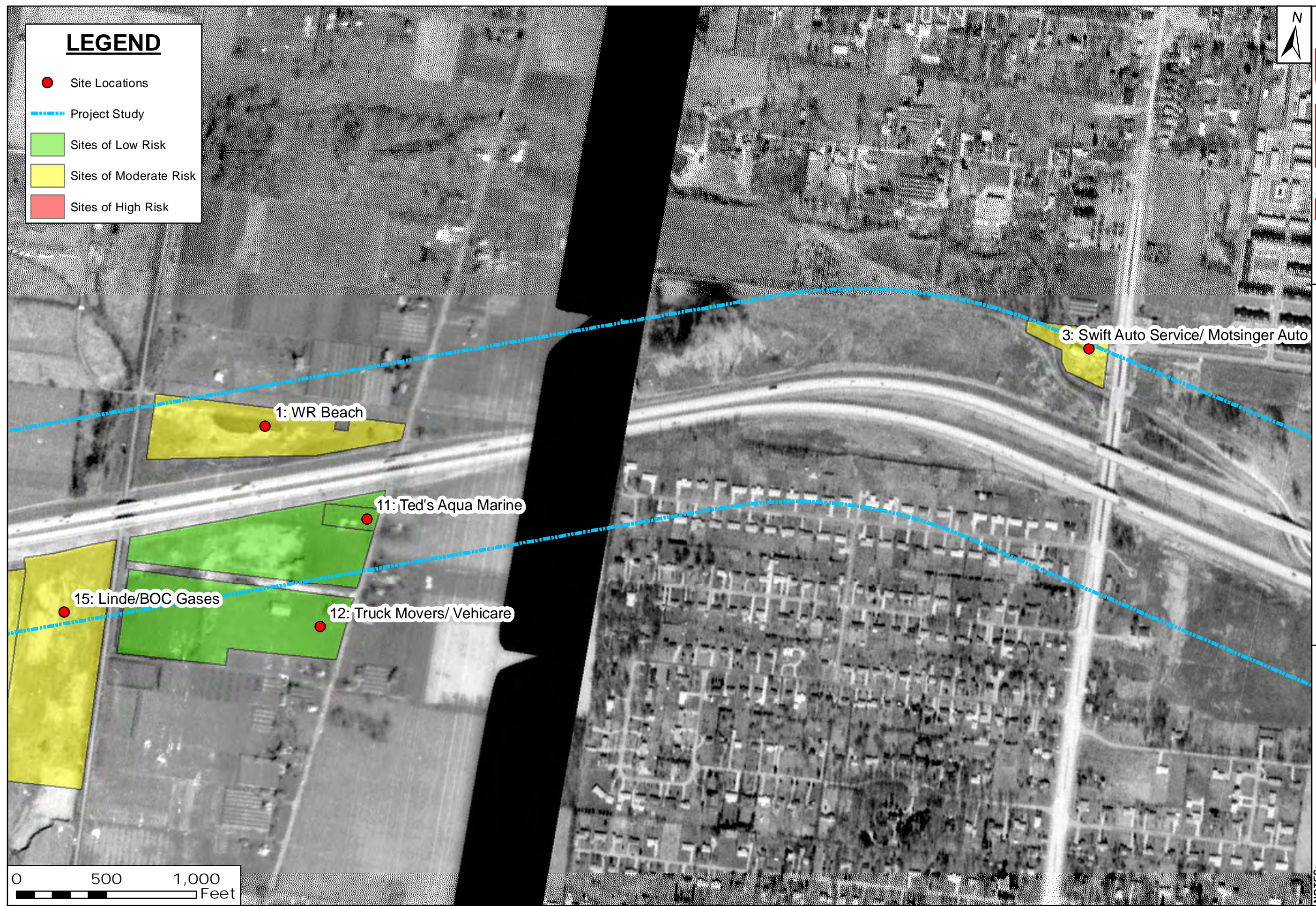
LEGEND

- Site Locations
- Project Study
- Sites of Low Risk
- Sites of Moderate Risk
- Sites of High Risk



ATC Group Services
Indianapolis, Indiana 46256
(317) 849-4990

SCALE: 1" = 500'
DATE: 6/6/2016
PROJECT NO. 170EM00228



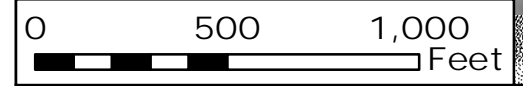
1: WR Beach

11: Ted's Aqua Marine

15: Linde/BOC Gases

12: Truck Movers/ Vehicare

3: Swift Auto Service/ Motsinger Auto



TITLE: FIGURE 29 IMAGE DATE: 1970-1971
HISTORICAL IMAGERY
PHASE I ENVIRONMENTAL SITE ASSESSMENT
INTERSTATE 69-SECTION 6
MARTINSVILLE TO INDIANAPOLIS, INDIANA

TASK ORDER:
PREP: AK
REV: JC

NOTES:



LEGEND

- Site Locations
- Project Study
- Sites of Low Risk
- Sites of Moderate Risk
- Sites of High Risk



ATC Group Services
Indianapolis, Indiana 46256
(317) 849-4990


TITLE: FIGURE 30 IMAGE DATE: 1970-1971
HISTORICAL IMAGERY
PHASE I ENVIRONMENTAL SITE ASSESSMENT
INTERSTATE 69-SECTION 6
MARTINSVILLE TO INDIANAPOLIS, INDIANA

TASK ORDER: PREP: AK REV: JC

DATE: 6/6/2016 PROJECT NO: 170EM00228

NOTES:

Path: C:\Users\adam.kairy\Desktop\170EM00228-SECTION 6-1970-1971.mxd



LEGEND

- Site Locations
- Project Study
- Sites of Low Risk
- Sites of Moderate Risk
- Sites of High Risk



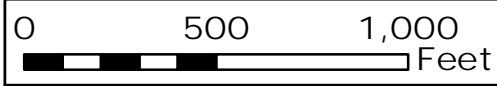
ATC Group Services
Indianapolis, Indiana 46256
(317) 849-4990

SCALE: 1" = 500'
DATE: 6/6/2016
PROJECT NO. 170EM00228

TITLE: FIGURE 1
HISTORICAL IMAGERY
PHASE I ENVIRONMENTAL SITE ASSESSMENT
INTERSTATE 69-SECTION 6
MARTINSVILLE TO INDIANAPOLIS, INDIANA

IMAGE DATE: 1975

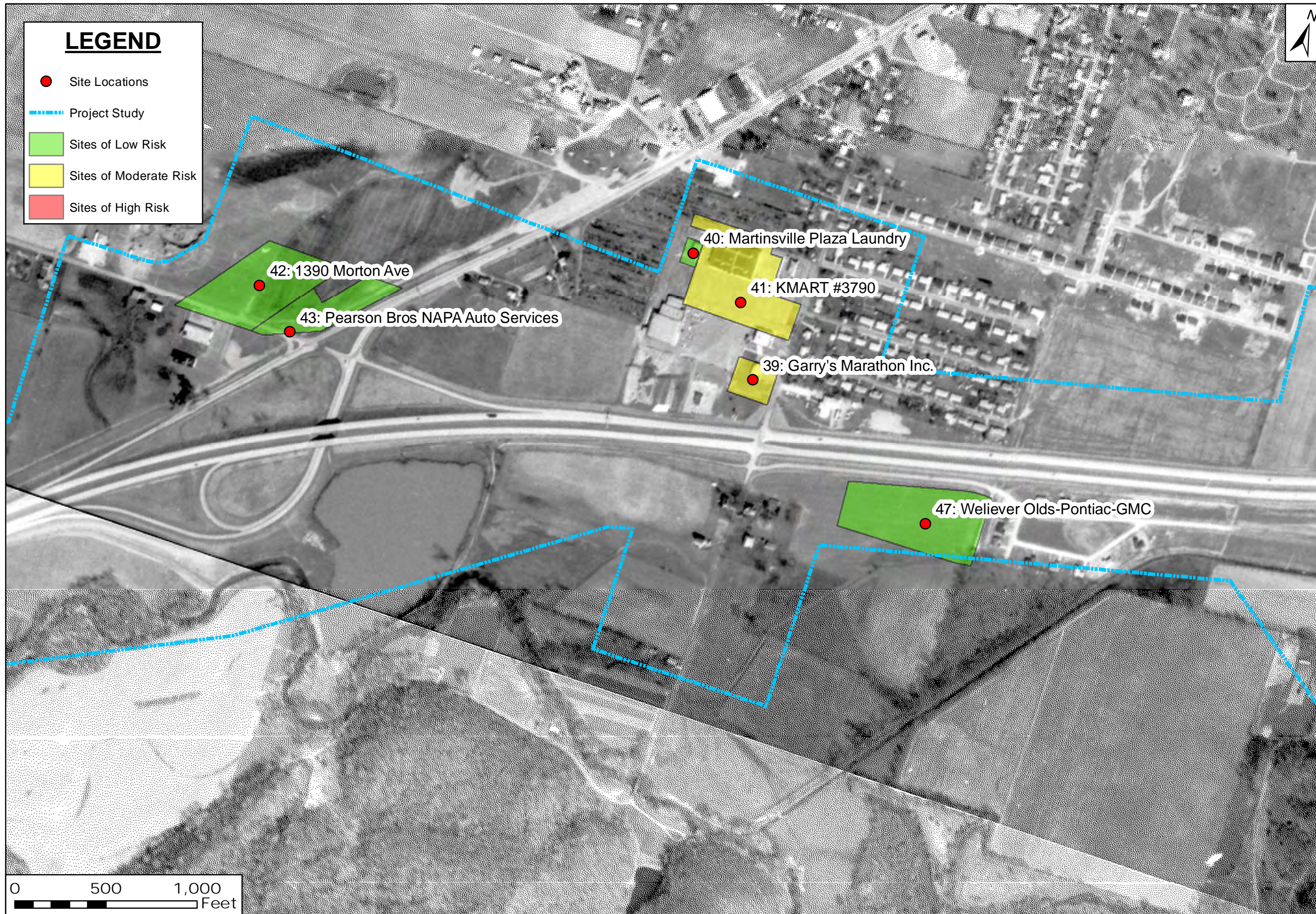
TASK ORDER:
PREP: AK
REV: JC



NOTES:

LEGEND

- Site Locations
- Project Study
- Sites of Low Risk
- Sites of Moderate Risk
- Sites of High Risk



42: 1390 Morton Ave

43: Pearson Bros NAPA Auto Services

40: Martinsville Plaza Laundry

41: KMART #3790

39: Garry's Marathon Inc.

47: Weliever Olds-Pontiac-GMC

0 500 1,000 Feet



NOTES:

TITLE: FIGURE 2 IMAGE DATE: 1975
HISTORICAL IMAGERY
PHASE I ENVIRONMENTAL SITE ASSESSMENT
INTERSTATE 69-SECTION 6
MARTINSVILLE TO INDIANAPOLIS, INDIANA



ATC Group Services (317) 849-4990
Indianapolis, Indiana 46256
SCALE: 1" = 500'
DATE: 6/6/2016
PROJECT NO. 170EM00228

TASK ORDER:
PREP: AK
REV: JC

LEGEND

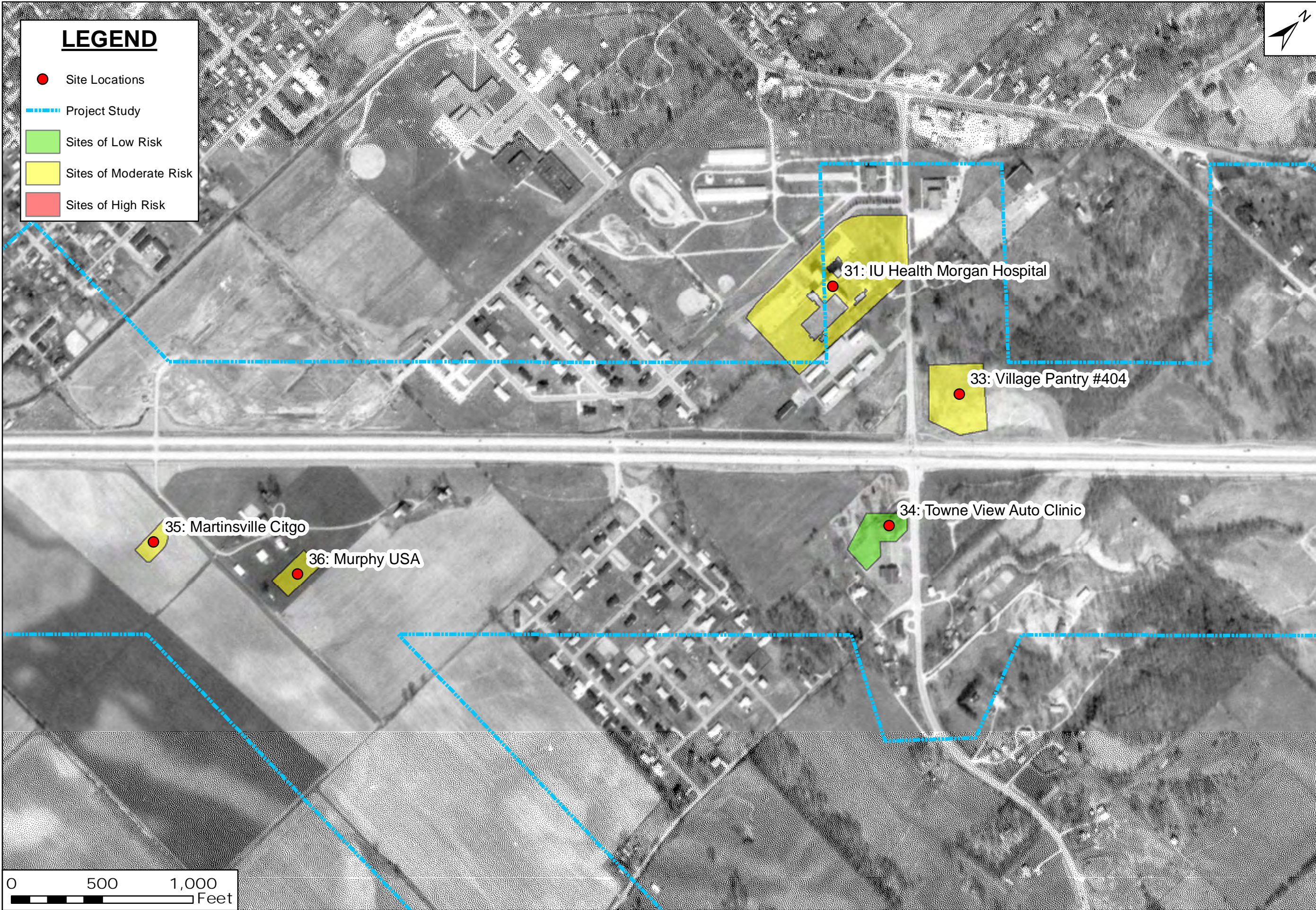
- Site Locations
- Project Study
- Sites of Low Risk
- Sites of Moderate Risk
- Sites of High Risk



ATC Group Services
Indianapolis, Indiana 46256
SCALE: 1" = 500'
DATE: 6/6/2016
PROJECT NO. 170EM00228



NOTE: 3
TITLE: FIGURE 3
IMAGE DATE: 1975
HISTORICAL IMAGERY
PHASE I ENVIRONMENTAL SITE ASSESSMENT
INTERSTATE 69-SECTION 6
MARTINSVILLE TO INDIANAPOLIS, INDIANA
PREP: AK
REV: JC
TASK ORDER:



LEGEND

- Site Locations
- Project Study
- Sites of Low Risk
- Sites of Moderate Risk
- Sites of High Risk



ATC
 ATC Group Services
 Indianapolis, Indiana 46256
 (317) 849-4990

SCALE: 1" = 500'
 DATE: 6/6/2016
 PROJECT NO. 170EM00228

TITLE: FIGURE 4
 HISTORICAL IMAGERY
 PHASE I ENVIRONMENTAL SITE ASSESSMENT
 INTERSTATE 69-SECTION 6
 MARTINSVILLE TO INDIANAPOLIS, INDIANA

IMAGE DATE: 1975

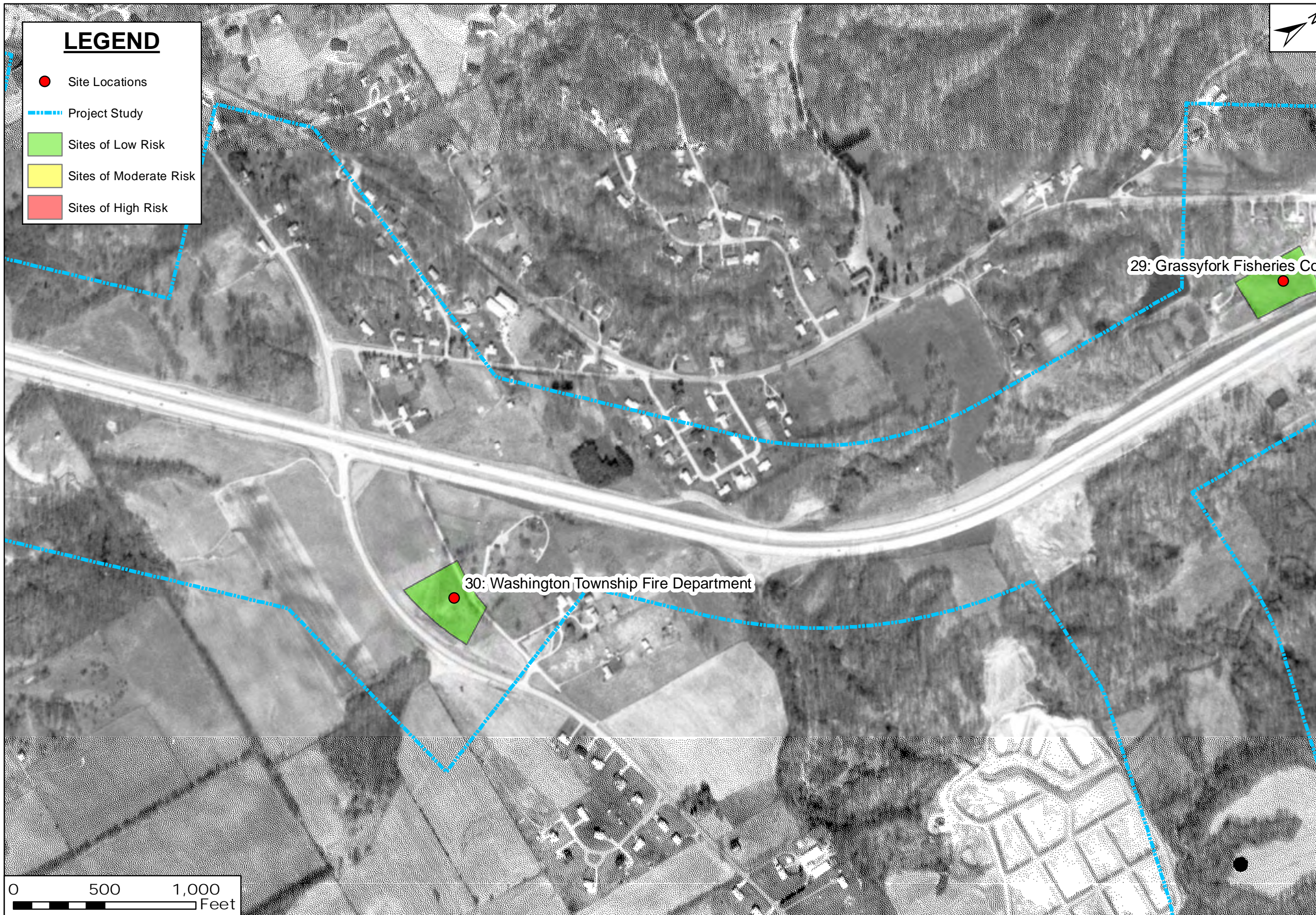
TASK ORDER:
 PREP: AK
 REV: JC

NOTES:

Path: C:\Users\adam.kairy\Desktop\170EM00228-SECTION 6-1975.mxd

LEGEND

- Site Locations
- Project Study
- Sites of Low Risk
- Sites of Moderate Risk
- Sites of High Risk



ATC
ATC Group Services
Indianapolis, Indiana 46256
(317) 849-4990

SCALE: 1" = 500'
DATE: 6/6/2016
PROJECT NO. 170EM00228

TITLE: FIGURE 5 IMAGE DATE: 1975
HISTORICAL IMAGERY
PHASE I ENVIRONMENTAL SITE ASSESSMENT
INTERSTATE 69-SECTION 6
MARTINSVILLE TO INDIANAPOLIS, INDIANA

TASK ORDER:
PREP: AK
REV: JC

NOTES:

LEGEND

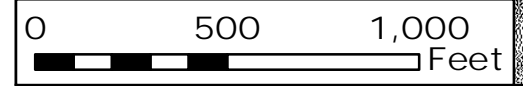
- Site Locations
- Project Study
- Sites of Low Risk
- Sites of Moderate Risk
- Sites of High Risk



ATC Group Services
Indianapolis, Indiana 46256
SCALE: 1" = 500'
DATE: 6/6/2016
PROJECT NO. 170EM00228




29: Grassyfork Fisheries Co.



TITLE: FIGURE 6
HISTORICAL IMAGERY
PHASE I ENVIRONMENTAL SITE ASSESSMENT
INTERSTATE 69-SECTION 6
MARTINSVILLE TO INDIANAPOLIS, INDIANA

NOTES:

IMAGE DATE: 1975
PREP: AK
REV: JC
TASK ORDER:



LEGEND

- Site Locations
- - - Project Study
- Sites of Low Risk
- Sites of Moderate Risk
- Sites of High Risk



ATC
 ATC Group Services
 Indianapolis, Indiana 46256
 (317) 849-4990


SCALE: 1" = 500'
DATE: 6/6/2016
PROJECT NO.: 170EM00228

TITLE: FIGURE 7
IMAGE DATE: 1975
HISTORICAL IMAGERY
PHASE I ENVIRONMENTAL SITE ASSESSMENT
INTERSTATE 69-SECTION 6
MARTINSVILLE TO INDIANAPOLIS, INDIANA

TASK ORDER:
PREP: AK
REV: JC

NOTES:

Path: C:\Users\adam.kairy\Desktop\170EM00228-SECTION 6-1975.mxd



LEGEND

- Site Locations
- - - - Project Study
- Sites of Low Risk
- Sites of Moderate Risk
- Sites of High Risk

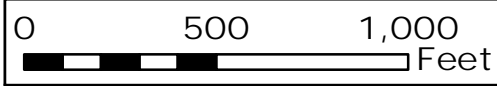


	<p>ATC Group Services Indianapolis, Indiana 46256 (317) 849-4990</p>	<p>PROJECT NO. 170EM00228</p>	
<p>TITLE: FIGURE 8</p> <p>HISTORICAL IMAGERY</p> <p>PHASE I ENVIRONMENTAL SITE ASSESSMENT</p> <p>INTERSTATE 69-SECTION 6</p> <p>MARTINSVILLE TO INDIANAPOLIS, INDIANA</p>		<p>IMAGE DATE: 1975</p>	<p>DATE: 6/6/2016</p>
<p>TASK ORDER:</p>		<p>PREP: AK</p>	<p>REV: JC</p>
<p>NOTES:</p>			



LEGEND

- Site Locations
- - - - Project Study
- Sites of Low Risk
- Sites of Moderate Risk
- Sites of High Risk





ATC Group Services
Indianapolis, Indiana 46256
(317) 849-4990

SCALE: 1" = 500'
DATE: 6/6/2016
PROJECT NO. 170EM00228

TITLE: FIGURE 9 **IMAGE DATE: 1975**
HISTORICAL IMAGERY
PHASE I ENVIRONMENTAL SITE ASSESSMENT
INTERSTATE 69-SECTION 6
MARTINSVILLE TO INDIANAPOLIS, INDIANA

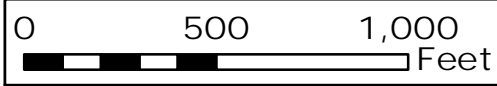
TASK ORDER: PREP: AK REV: JC

NOTES:
 Path: C:\Users\adam.kairy\Desktop\170EM00228-SECTION 6-1975.mxd



LEGEND

- Site Locations
- · - · - Project Study
- Sites of Low Risk
- Sites of Moderate Risk
- Sites of High Risk



ATC
 ATC Group Services
 Indianapolis, Indiana 46256
 (317) 849-4990

PROJECT NO. 170EM00228

DATE: 6/6/2016

SCALE: 1" = 500'

IMAGE DATE: 1975

TITLE: FIGURE 10 HISTORICAL IMAGERY PHASE I ENVIRONMENTAL SITE ASSESSMENT INTERSTATE 69-SECTION 6 MARTINSVILLE TO INDIANAPOLIS, INDIANA

PREP: AK **REV:** JC

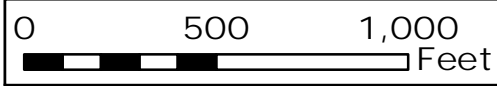
NOTES:

Path: C:\Users\adam.kairy\Desktop\170EM00228-SECTION 6-1975.mxd



LEGEND

- Site Locations
- · - · - Project Study
- Sites of Low Risk
- Sites of Moderate Risk
- Sites of High Risk



ATC
 ATC Group Services
 Indianapolis, Indiana 46256
 (317) 849-4990

PROJECT NO. 170EM00228

DATE: 6/6/2016

SCALE: 1" = 500'

IMAGE DATE: 1975


TITLE: FIGURE 11
 HISTORICAL IMAGERY
 PHASE I ENVIRONMENTAL SITE ASSESSMENT
 INTERSTATE 69-SECTION 6
 MARTINSVILLE TO INDIANAPOLIS, INDIANA

TASK ORDER:

PREP: AK **REV:** JC

NOTES:

Path: C:\Users\adam.kairy\Desktop\170EM00228-SECTION 6-1975.mxd



LEGEND

- Site Locations
- - - - - Project Study
- Sites of Low Risk
- Sites of Moderate Risk
- Sites of High Risk



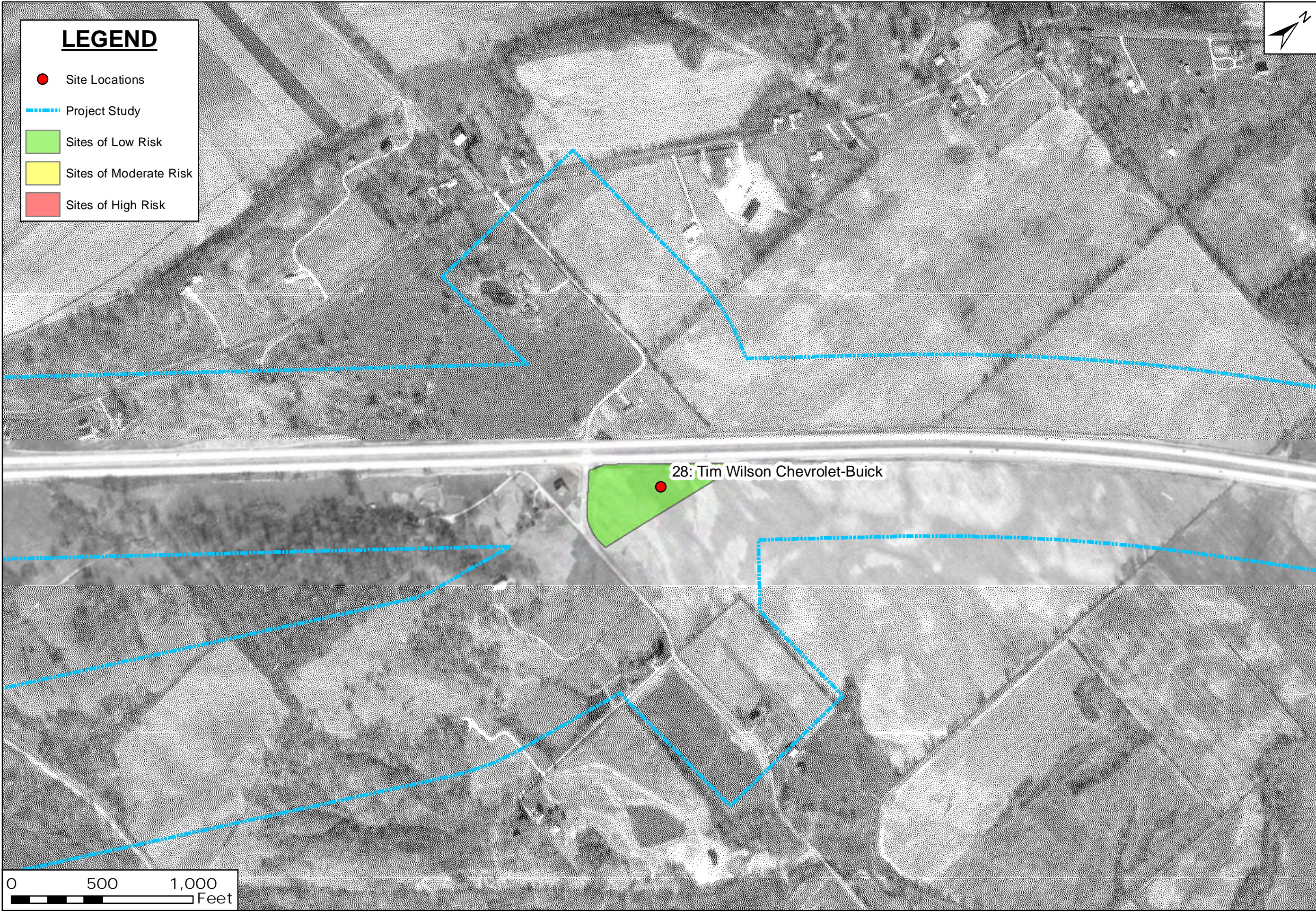
ATC
 ATC Group Services
 Indianapolis, Indiana 46256
 (317) 849-4990

SCALE: 1" = 500'
 DATE: 6/6/2016
 PROJECT NO. 170EM00228

TITLE: FIGURE 12 IMAGE DATE: 1975
 HISTORICAL IMAGERY
 PHASE I ENVIRONMENTAL SITE ASSESSMENT
 INTERSTATE 69-SECTION 6
 MARTINSVILLE TO INDIANAPOLIS, INDIANA

TASK ORDER:
 PREP: AK
 REV: JC

NOTES:
 Path: C:\Users\adam.kairy\Desktop\170EM00228-SECTION 6-1975.mxd



LEGEND

- Site Locations
- - - - - Project Study
- Sites of Low Risk
- Sites of Moderate Risk
- Sites of High Risk



ATC
 ATC Group Services
 Indianapolis, Indiana 46256
 (317) 849-4990

PROJECT NO. 170EM00228
DATE: 6/6/2016
SCALE: 1" = 500'


IMAGE DATE: 1975

TITLE: FIGURE 13
 HISTORICAL IMAGERY
 PHASE I ENVIRONMENTAL SITE ASSESSMENT
 INTERSTATE 69-SECTION 6
 MARTINSVILLE TO INDIANAPOLIS, INDIANA

PREP: AK
REV: JC

NOTES:

Path: C:\Users\adam.kairy\Desktop\170EM00228-SECTION 6-1975.mxd



LEGEND

- Site Locations
- - - - - Project Study
- Sites of Low Risk
- Sites of Moderate Risk
- Sites of High Risk



ATC
 ATC Group Services
 Indianapolis, Indiana 46256
 (317) 849-4990

PROJECT NO. 170EM00228
DATE: 6/6/2016
SCALE: 1" = 500'


IMAGE DATE: 1975

TITLE: FIGURE 14
 HISTORICAL IMAGERY
 PHASE I ENVIRONMENTAL SITE ASSESSMENT
 INTERSTATE 69-SECTION 6
 MARTINSVILLE TO INDIANAPOLIS, INDIANA

TASK ORDER:
PREP: AK
REV: JC

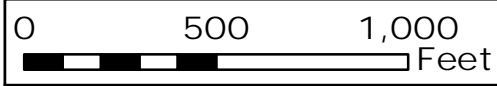
NOTES:

Path: C:\Users\adam.kairy\Desktop\170EM00228-SECTION 6-1975.mxd



LEGEND

- Site Locations
- · - · - Project Study
- Sites of Low Risk
- Sites of Moderate Risk
- Sites of High Risk



ATC
 ATC Group Services
 Indianapolis, Indiana 46256
 (317) 849-4990

PROJECT NO. 170EM00228

DATE: 6/6/2016

SCALE: 1" = 500'

PREP: AK

REV: JC

TITLE: FIGURE 15
 HISTORICAL IMAGERY
 PHASE I ENVIRONMENTAL SITE ASSESSMENT
 INTERSTATE 69-SECTION 6
 MARTINSVILLE TO INDIANAPOLIS, INDIANA

IMAGE DATE: 1975

NOTES:

Path: C:\Users\adam.kairy\Desktop\170EM00228-SECTION 6-1975.mxd

LEGEND

- Site Locations
- Project Study
- Sites of Low Risk
- Sites of Moderate Risk
- Sites of High Risk

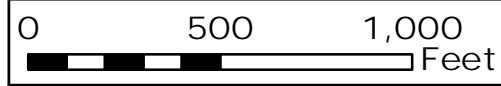


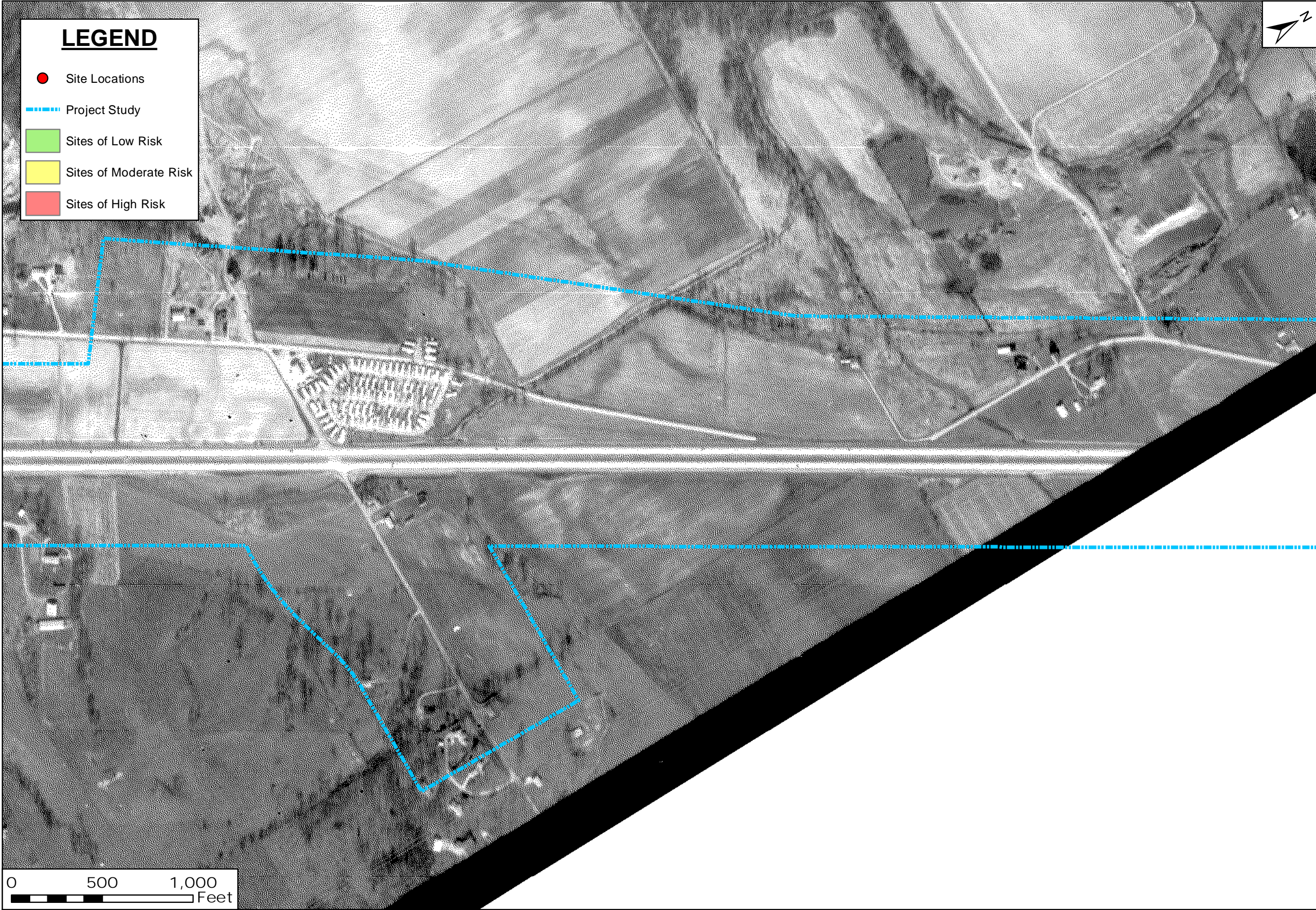
ATC Group Services
Indianapolis, Indiana 46256
SCALE: 1" = 500'
DATE: 6/6/2016
PROJECT NO. 170EM00228

TITLE: FIGURE 16 IMAGE DATE: 1975
HISTORICAL IMAGERY
PHASE I ENVIRONMENTAL SITE ASSESSMENT
INTERSTATE 69-SECTION 6
MARTINSVILLE TO INDIANAPOLIS, INDIANA

TASK ORDER:
PREP: AK
REV: JC

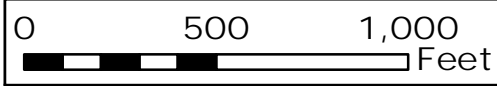
NOTES:






LEGEND

- Site Locations
- - - - - Project Study
- Sites of Low Risk
- Sites of Moderate Risk
- Sites of High Risk

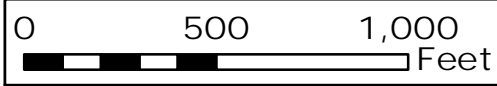


<p>NOTES:</p>	<p>TITLE: FIGURE 17 IMAGE DATE: 1975</p> <p>HISTORICAL IMAGERY</p> <p>PHASE I ENVIRONMENTAL SITE ASSESSMENT</p> <p>INTERSTATE 69-SECTION 6</p> <p>MARTINSVILLE TO INDIANAPOLIS, INDIANA</p>	<p>ATC</p> <p>ATC Group Services Indianapolis, Indiana 46256 (317) 849-4990</p>	<p>SCALE: 1" = 500'</p> <p>DATE: 6/6/2016</p> <p>PROJECT NO: 170EM00228</p>
<p>TASK ORDER:</p>		<p>PREP: AK</p>	<p>REV: JC</p>



LEGEND

- Site Locations
- - - - - Project Study
- Sites of Low Risk
- Sites of Moderate Risk
- Sites of High Risk



ATC
 ATC Group Services
 Indianapolis, Indiana 46256
 (317) 849-4990

PROJECT NO. 170EM00228
DATE: 6/6/2016
SCALE: 1" = 500'

TITLE: FIGURE 1
IMAGE DATE: 1980
HISTORICAL IMAGERY
PHASE I ENVIRONMENTAL SITE ASSESSMENT
INTERSTATE 69-SECTION 6
MARTINSVILLE TO INDIANAPOLIS, INDIANA

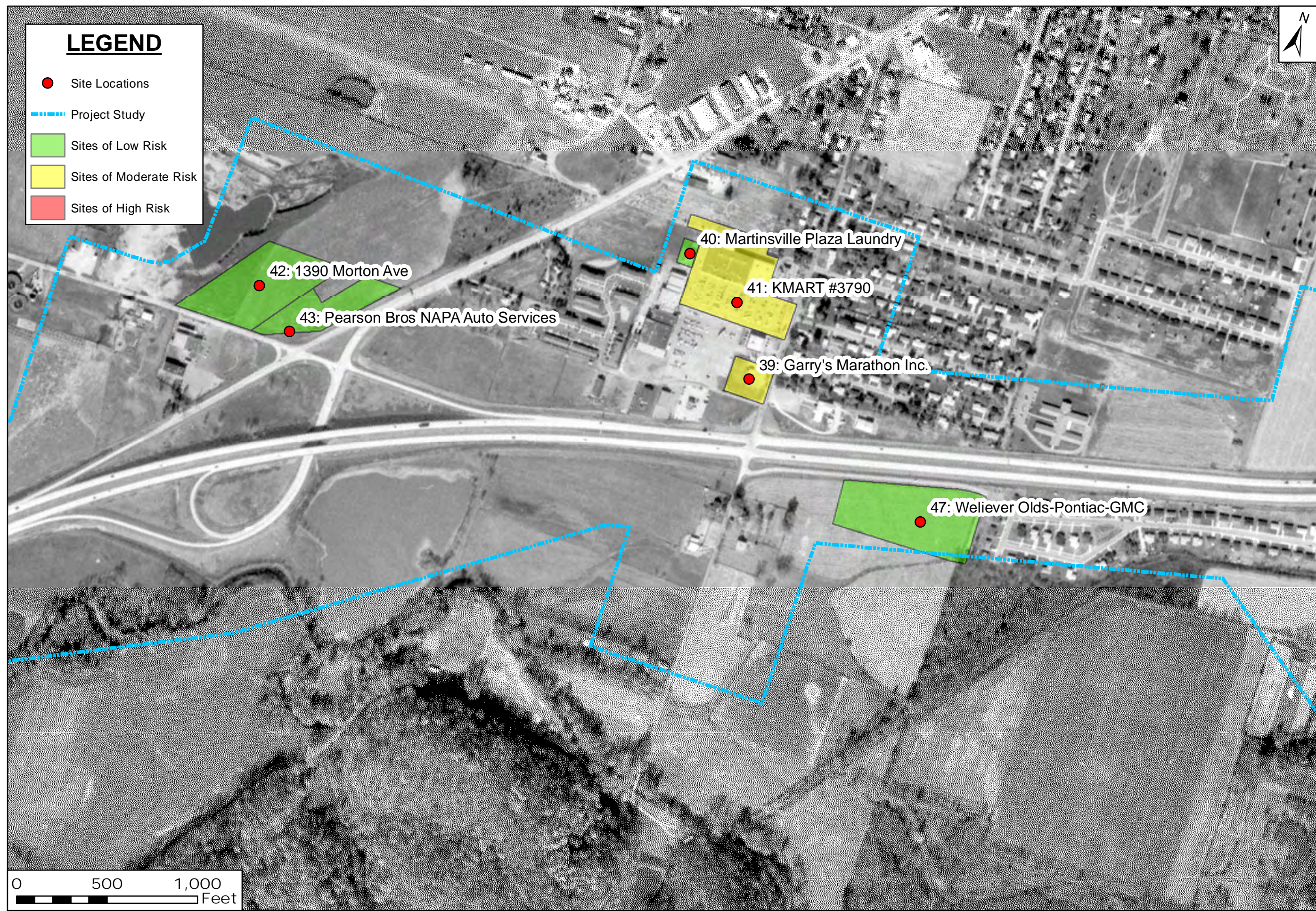
TASK ORDER:
PREP: AK
REV: JC

NOTES:

Path: C:\Users\adam.kairy\Desktop\170EM00228-SECTION 6-1980.mxd

LEGEND

- Site Locations
- Project Study
- Sites of Low Risk
- Sites of Moderate Risk
- Sites of High Risk



ATC Group Services
Indianapolis, Indiana 46256
SCALE: 1" = 500'
DATE: 6/6/2016
PROJECT NO. 170EM00228

TITLE: FIGURE 2 IMAGE DATE: 1980
HISTORICAL IMAGERY
PHASE I ENVIRONMENTAL SITE ASSESSMENT
INTERSTATE 69-SECTION 6
MARTINSVILLE TO INDIANAPOLIS, INDIANA

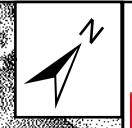
TASK ORDER:
PREP: AK
REV: JC

NOTES:



LEGEND

- Site Locations
- Project Study
- Sites of Low Risk
- Sites of Moderate Risk
- Sites of High Risk



ATC Group Services
Indianapolis, Indiana 46256
SCALE: 1" = 500'
DATE: 6/6/2016
PROJECT NO. 170EM00228


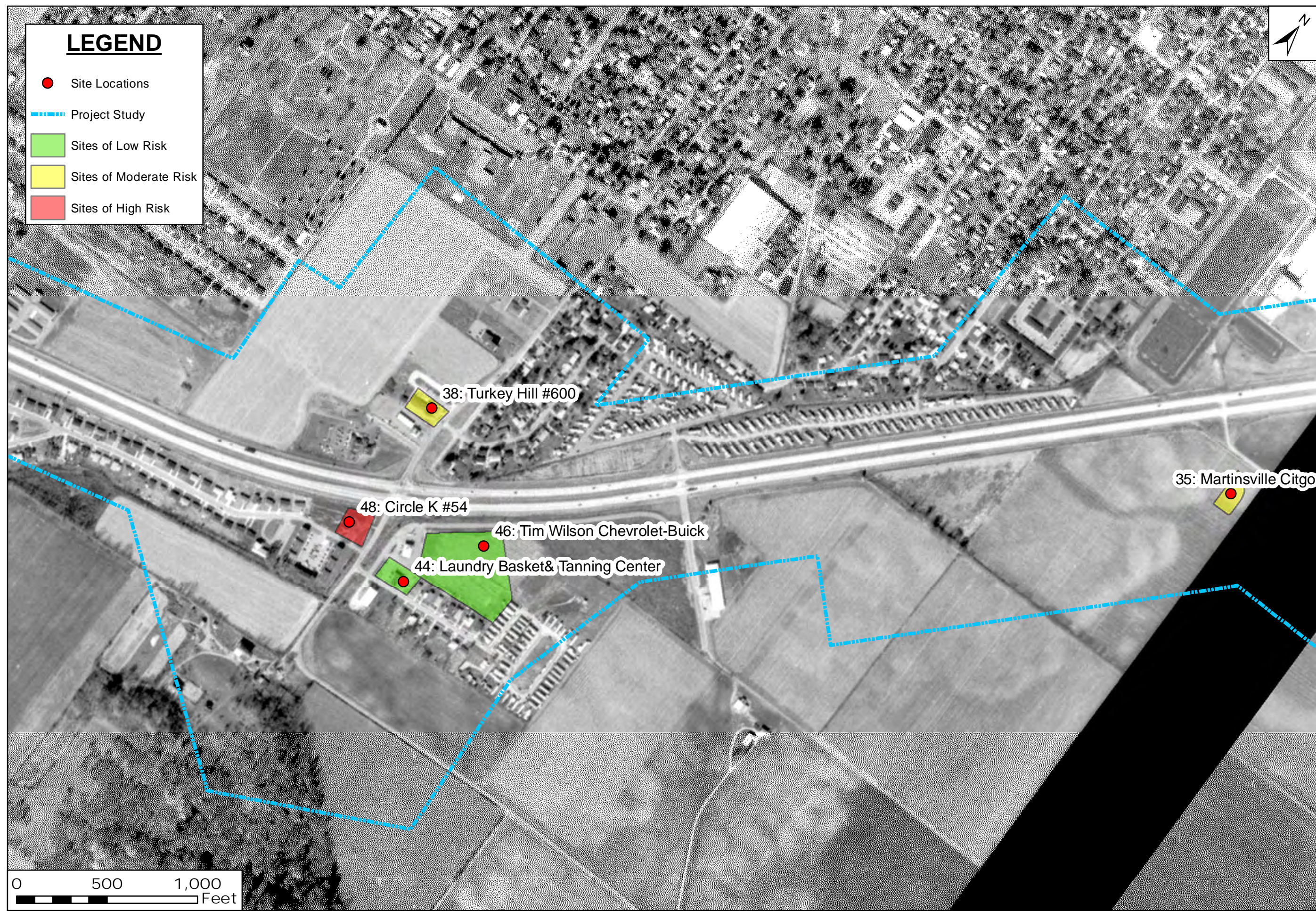

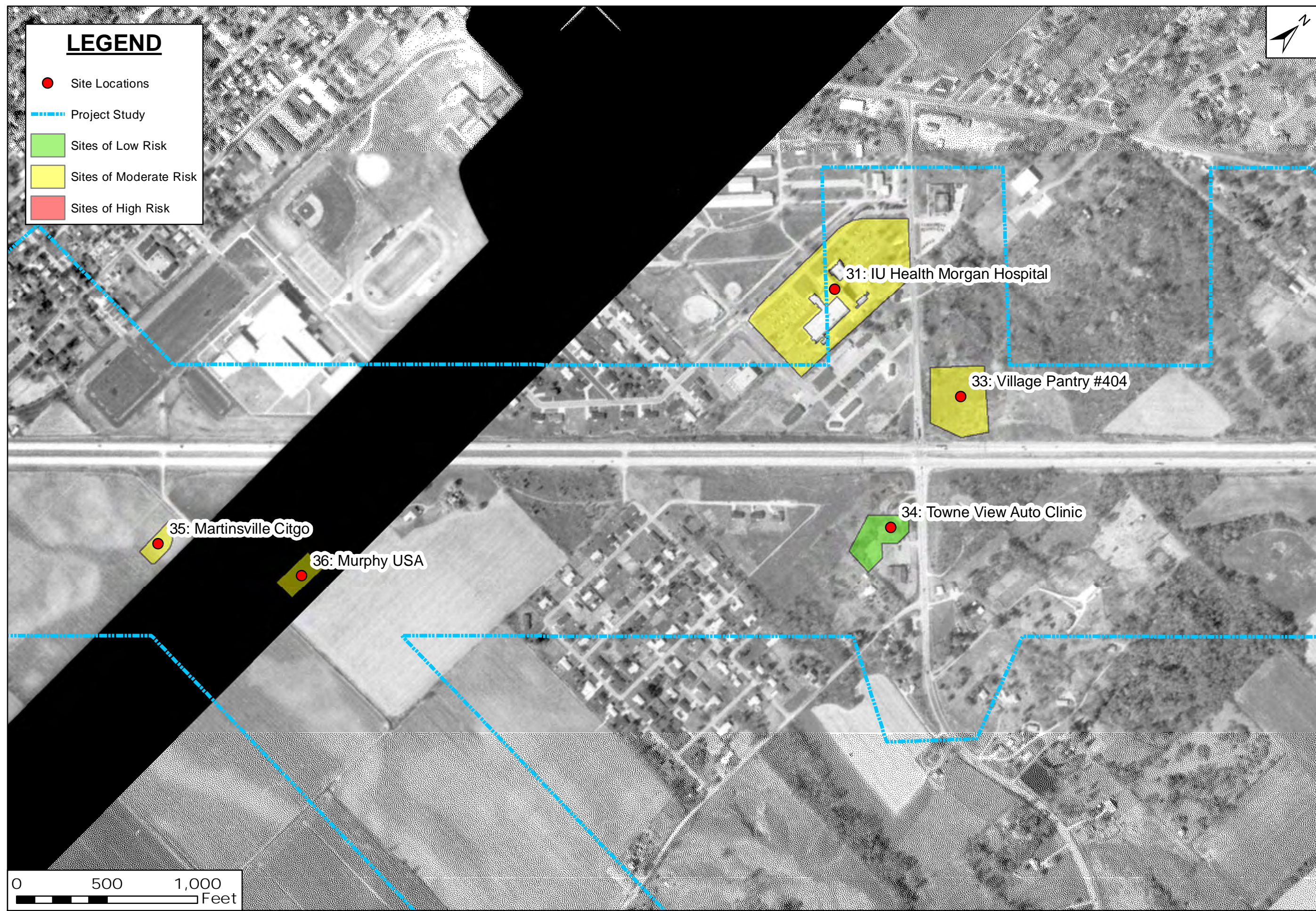


IMAGE DATE: 1980
TASK ORDER:
PREP: AK
REV: JC
TITLE: FIGURE 3
HISTORICAL IMAGERY
PHASE I ENVIRONMENTAL SITE ASSESSMENT
INTERSTATE 69-SECTION 6
MARTINSVILLE TO INDIANAPOLIS, INDIANA

NOTES:

LEGEND

- Site Locations
- Project Study
- Sites of Low Risk
- Sites of Moderate Risk
- Sites of High Risk



ATC Group Services
Indianapolis, Indiana 46256
(317) 849-4990

TITLE: FIGURE 4
HISTORICAL IMAGERY
PHASE I ENVIRONMENTAL SITE ASSESSMENT
INTERSTATE 69-SECTION 6
MARTINSVILLE TO INDIANAPOLIS, INDIANA

IMAGE DATE: 1980

PREP: AK **REV:** JC

DATE: 6/6/2016 **PROJECT NO.:** 170EM00228

SCALE: 1" = 500'

NOTES:

Path: C:\Users\adam.kairy\Desktop\170EM00228-SECTION 6-1980.mxd

LEGEND

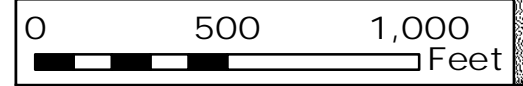
- Site Locations
- Project Study
- Sites of Low Risk
- Sites of Moderate Risk
- Sites of High Risk



ATC Group Services
Indianapolis, Indiana 46256
(317) 849-4990

SCALE: 1" = 500'
DATE: 6/6/2016
PROJECT NO: 170EM00228

NOTES:
TITLE: FIGURE 5 IMAGE DATE: 1980
HISTORICAL IMAGERY
PHASE I ENVIRONMENTAL SITE ASSESSMENT
INTERSTATE 69-SECTION 6
MARTINSVILLE TO INDIANAPOLIS, INDIANA
PREP: AK REV: JC
TASK ORDER:





LEGEND

- Site Locations
- - - - - Project Study
- Sites of Low Risk
- Sites of Moderate Risk
- Sites of High Risk



ATC
 ATC Group Services
 Indianapolis, Indiana 46256
 (317) 849-4990


SCALE: 1" = 500'
 DATE: 6/6/2016
 PROJECT NO. 170EM00228

TITLE: FIGURE 6 IMAGE DATE: 1980
 HISTORICAL IMAGERY
 PHASE I ENVIRONMENTAL SITE ASSESSMENT
 INTERSTATE 69-SECTION 6
 MARTINSVILLE TO INDIANAPOLIS, INDIANA

TASK ORDER:
 PREP: AK
 REV: JC

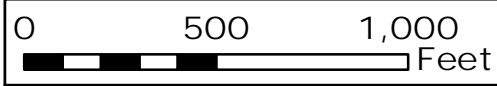
NOTES:

Path: C:\Users\adam.kairy\Desktop\170EM00228-SECTION 6-1980.mxd



LEGEND

- Site Locations
- - - - Project Study
- Sites of Low Risk
- Sites of Moderate Risk
- Sites of High Risk



NOTES:

TITLE: FIGURE 7 IMAGE DATE: 1980

HISTORICAL IMAGERY

PHASE I ENVIRONMENTAL SITE ASSESSMENT

INTERSTATE 69-SECTION 6

MARTINSVILLE TO INDIANAPOLIS, INDIANA

TASK ORDER: PREP: AK REV: JC

ATC
 ATC Group Services
 Indianapolis, Indiana 46256
 (317) 849-4990

SCALE: 1" = 500' **DATE: 6/6/2016** **PROJECT NO. 170EM00228**

Path: C:\Users\adam.kairy\Desktop\170EM00228-SECTION 6-1980.mxd