

APPENDIX G
(Part 5 of 5)

Historical Imagery



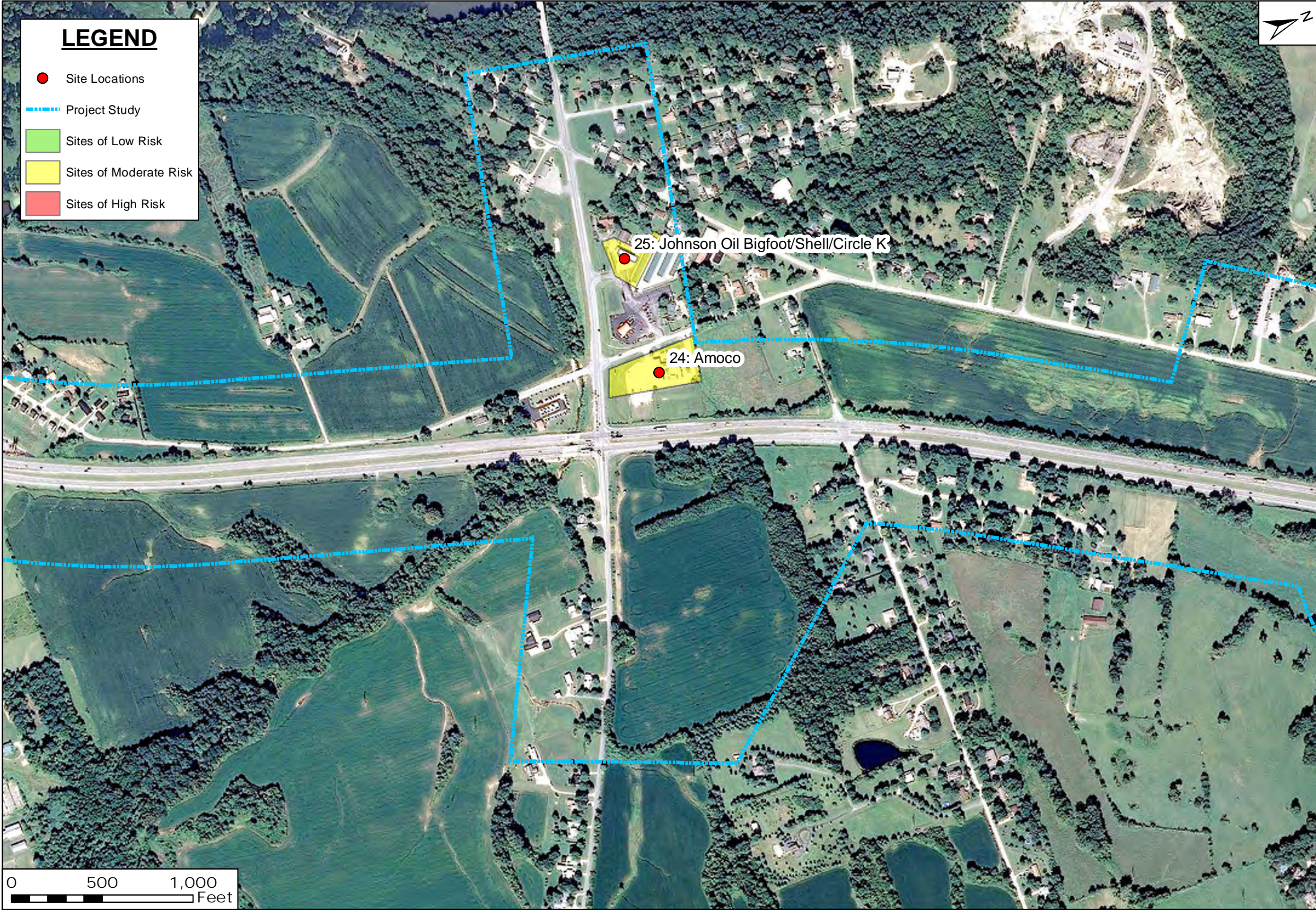
LEGEND

- Site Locations
- Project Study
- Sites of Low Risk
- Sites of Moderate Risk
- Sites of High Risk



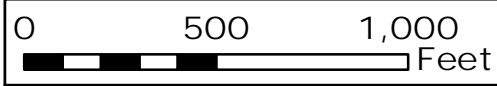
		ATC Group Services Indianapolis, Indiana 46256 (317) 849-4990
TITLE: FIGURE 15 HISTORICAL IMAGERY PHASE I ENVIRONMENTAL SITE ASSESSMENT INTERSTATE 69-SECTION 6 MARTINSVILLE TO INDIANAPOLIS, INDIANA		IMAGE DATE: 2008
TASK ORDER:	PREP: AK	REV: JC
SCALE: 1" = 500'	DATE: 6/6/2016	PROJECT NO: 170EM00228

NOTES:



LEGEND

- Site Locations
- Project Study
- Sites of Low Risk
- Sites of Moderate Risk
- Sites of High Risk



ATC
 ATC Group Services
 Indianapolis, Indiana 46256
 (317) 849-4990

SCALE: 1" = 500'
 DATE: 6/6/2016
 PROJECT NO. 170EM00228

TITLE: FIGURE 16 IMAGE DATE: 2008
 HISTORICAL IMAGERY
 PHASE I ENVIRONMENTAL SITE ASSESSMENT
 INTERSTATE 69-SECTION 6
 MARTINSVILLE TO INDIANAPOLIS, INDIANA

TASK ORDER:
 PREP: AK
 REV: JC

NOTES:



LEGEND

- Site Locations
- Project Study
- Sites of Low Risk
- Sites of Moderate Risk
- Sites of High Risk



ATC
 ATC Group Services
 Indianapolis, Indiana 46256
 (317) 849-4990

PROJECT NO. 170EM00228
DATE: 6/6/2016
SCALE: 1" = 500'

TITLE: FIGURE 17
IMAGE DATE: 2008
HISTORICAL IMAGERY
PHASE I ENVIRONMENTAL SITE ASSESSMENT
INTERSTATE 69-SECTION 6
MARTINSVILLE TO INDIANAPOLIS, INDIANA

TASK ORDER:
PREP: AK
REV: JC

NOTES:

Path: C:\Users\adam.kairy\Desktop\170EM00228-SECTION 6-2008.mxd

LEGEND

- Site Locations
- Project Study
- Sites of Low Risk
- Sites of Moderate Risk
- Sites of High Risk

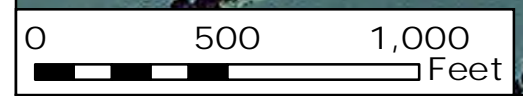


ATC
ATC Group Services
Indianapolis, Indiana 46256
(317) 849-4990

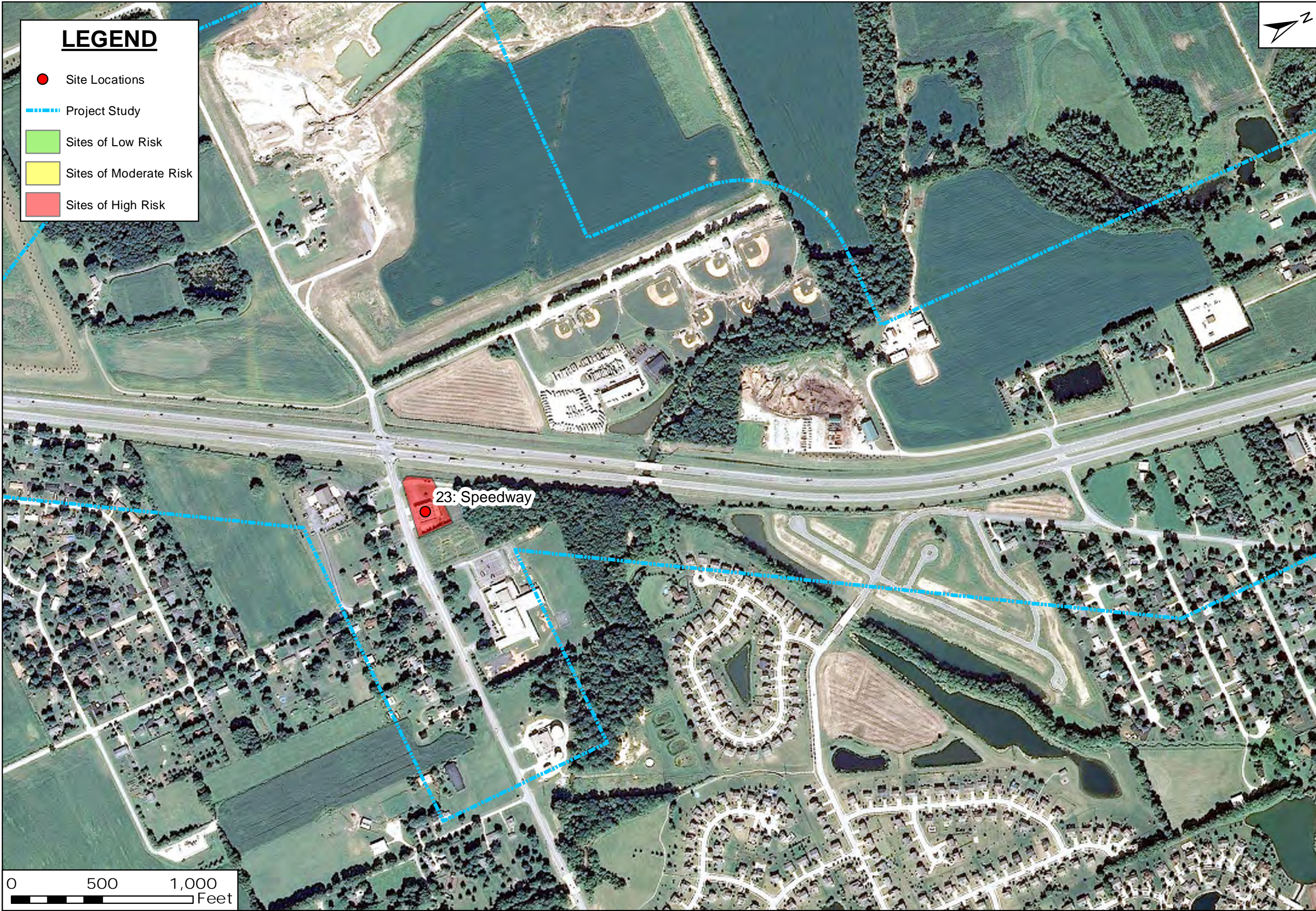
SCALE: 1" = 500'
DATE: 6/6/2016
PROJECT NO: 170EM00228

TITLE: FIGURE 18 IMAGE DATE: 2008
HISTORICAL IMAGERY
PHASE I ENVIRONMENTAL SITE ASSESSMENT
INTERSTATE 69-SECTION 6
MARTINSVILLE TO INDIANAPOLIS, INDIANA

TASK ORDER:
PREP: AK
REV: JC



NOTES:
Path: C:\Users\adam.kairy\Desktop\1 69-section 6\mxd\170EM00228-SECTION 6-2008.mxd



LEGEND

- Site Locations
- - - - - Project Study
- Sites of Low Risk
- Sites of Moderate Risk
- Sites of High Risk



ATC Group Services
Indianapolis, Indiana 46256
(317) 849-4990

TITLE: FIGURE 19 IMAGE DATE: 2008
HISTORICAL IMAGERY
PHASE I ENVIRONMENTAL SITE ASSESSMENT
INTERSTATE 69-SECTION 6
MARTINSVILLE TO INDIANAPOLIS, INDIANA

SCALE: 1" = 500'
 DATE: 6/6/2016
 PROJECT NO. 170EM00228

TASK ORDER:
 PREP: AK
 REV: JC

NOTES:
 Path: C:\Users\adam.kairy\Desktop\170EM00228-SECTION 6-2008.mxd



LEGEND

- Site Locations
- ⋯ Project Study
- Sites of Low Risk
- Sites of Moderate Risk
- Sites of High Risk



ATC
 ATC Group Services
 Indianapolis, Indiana 46256
 (317) 849-4990

SCALE: 1" = 500'
 DATE: 6/6/2016
 PROJECT NO. 170EM00228

TITLE: FIGURE 20 IMAGE DATE: 2008
 HISTORICAL IMAGERY
 PHASE I ENVIRONMENTAL SITE ASSESSMENT
 INTERSTATE 69-SECTION 6
 MARTINSVILLE TO INDIANAPOLIS, INDIANA

TASK ORDER:
 PREP: AK
 REV: JC

NOTES:
 Path: C:\Users\adam.kairy\Desktop\170EM00228-SECTION 6-2008.mxd



LEGEND

- Site Locations
- Project Study
- Sites of Low Risk
- Sites of Moderate Risk
- Sites of High Risk



ATC
 ATC Group Services
 Indianapolis, Indiana 46256
 (317) 849-4990

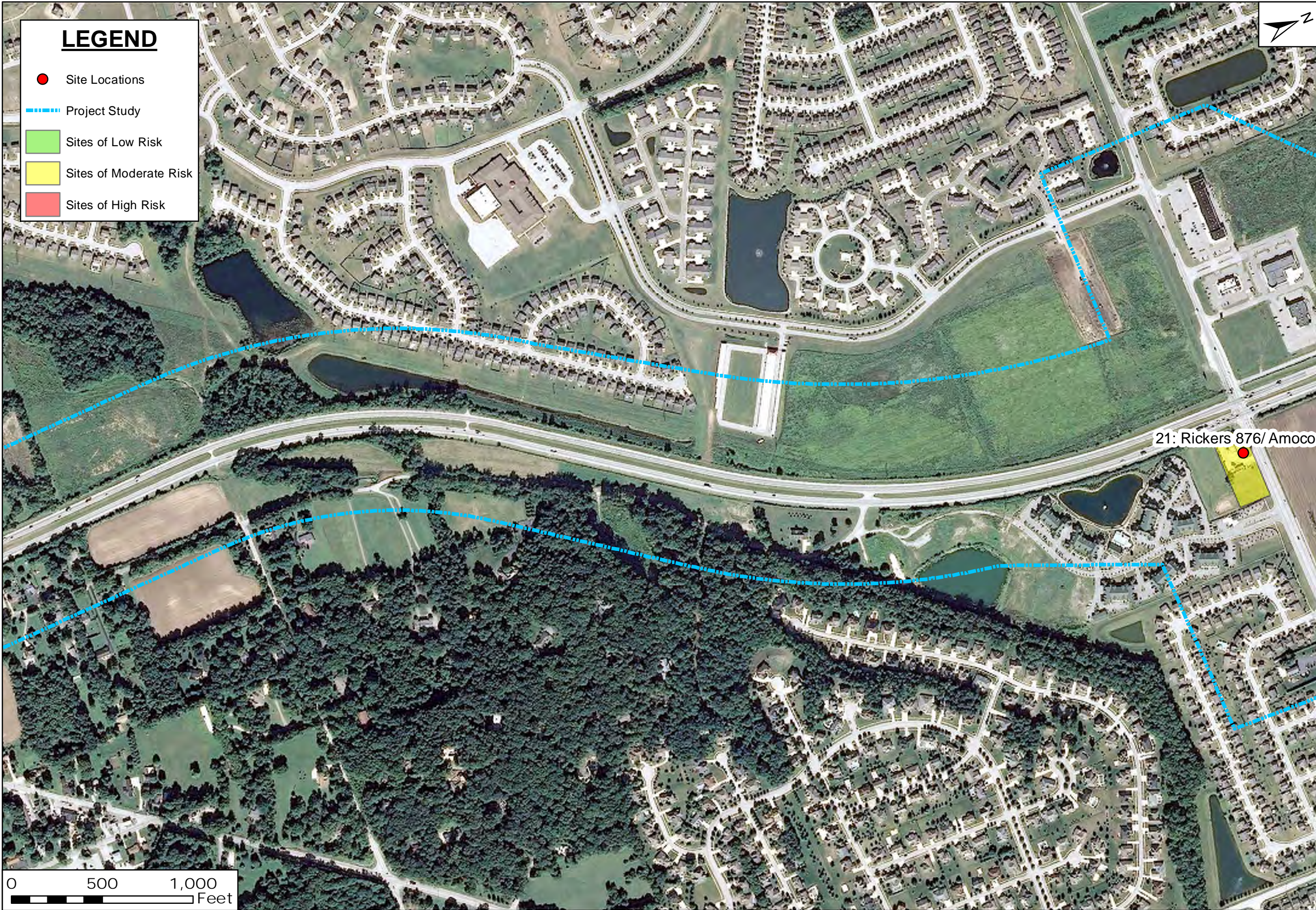
SCALE: 1" = 500'
 DATE: 6/6/2016
 PROJECT NO: 170EM00228

TITLE: FIGURE 21 IMAGE DATE: 2008
 HISTORICAL IMAGERY
 PHASE I ENVIRONMENTAL SITE ASSESSMENT
 INTERSTATE 69-SECTION 6
 MARTINSVILLE TO INDIANAPOLIS, INDIANA

TASK ORDER:
 PREP: AK
 REV: JC

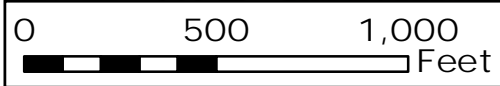
NOTES:

Path: C:\Users\adam.kairy\Desktop\170EM00228-SECTION 6-2008.mxd



LEGEND

- Site Locations
- - - - - Project Study
- Sites of Low Risk
- Sites of Moderate Risk
- Sites of High Risk



ATC Group Services
Indianapolis, Indiana 46256
(317) 849-4990

SCALE: 1" = 500'

DATE: 6/6/2016

PROJECT NO. 170EM00228

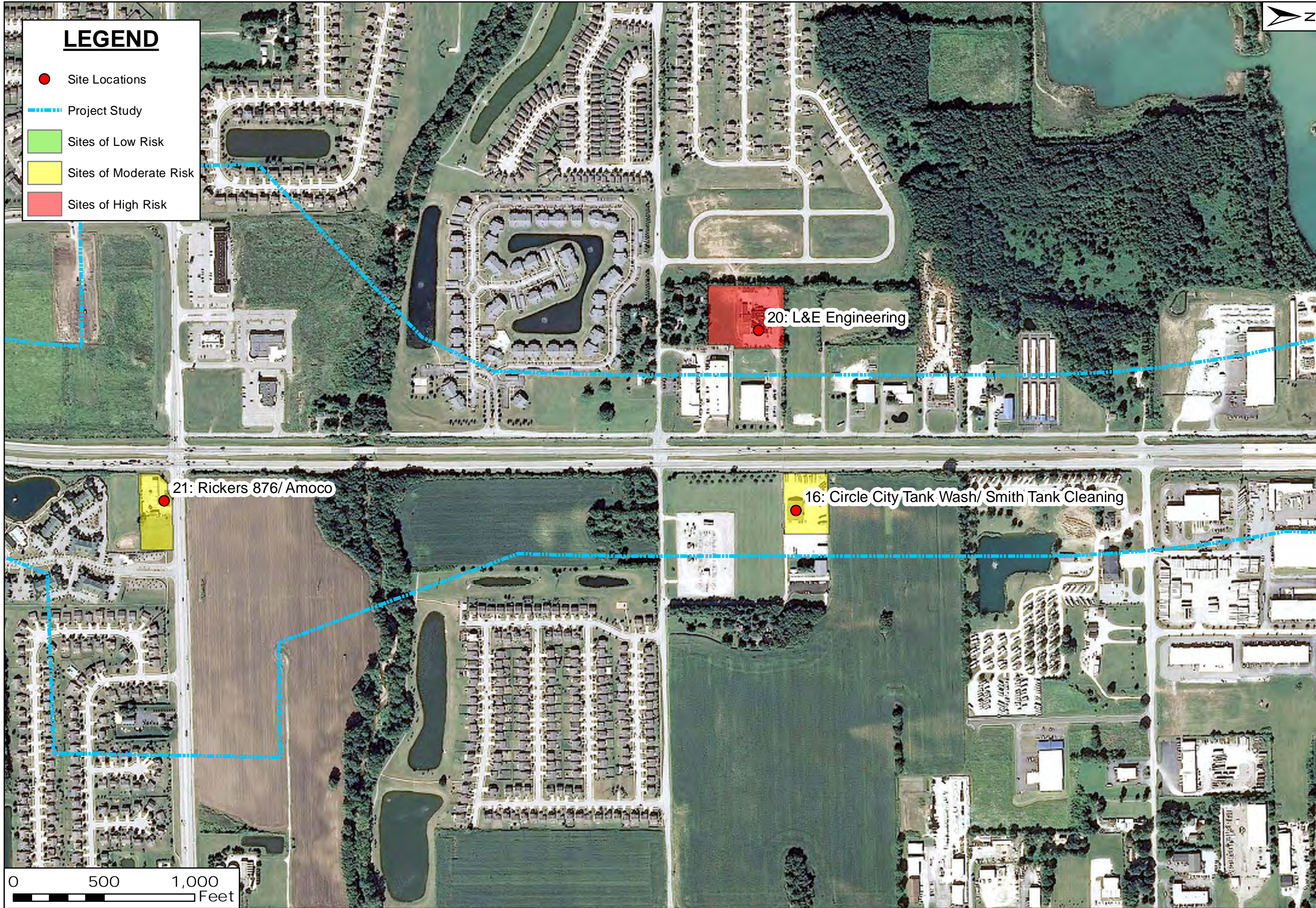
IMAGE DATE: 2008

TITLE: FIGURE 22
 HISTORICAL IMAGERY
 PHASE I ENVIRONMENTAL SITE ASSESSMENT
 INTERSTATE 69-SECTION 6
 MARTINSVILLE TO INDIANAPOLIS, INDIANA

TASK ORDER: PREP: AK REV: JC

NOTES:

Path: C:\Users\adam.kairy\Desktop\69-section 6\mxd\170EM00228-SECTION 6-2008.mxd



ATC

ATC Group Services
Indianapolis, Indiana 46256
(317) 849-4990

SCALE: 1" = 500'

DATE: 6/6/2016

PROJECT NO. 170EM00228

IMAGE DATE: 2008

TITLE: FIGURE 23
HISTORICAL IMAGERY
PHASE I ENVIRONMENTAL SITE ASSESSMENT
INTERSTATE 69-SECTION 6
MARTINSVILLE TO INDIANAPOLIS, INDIANA

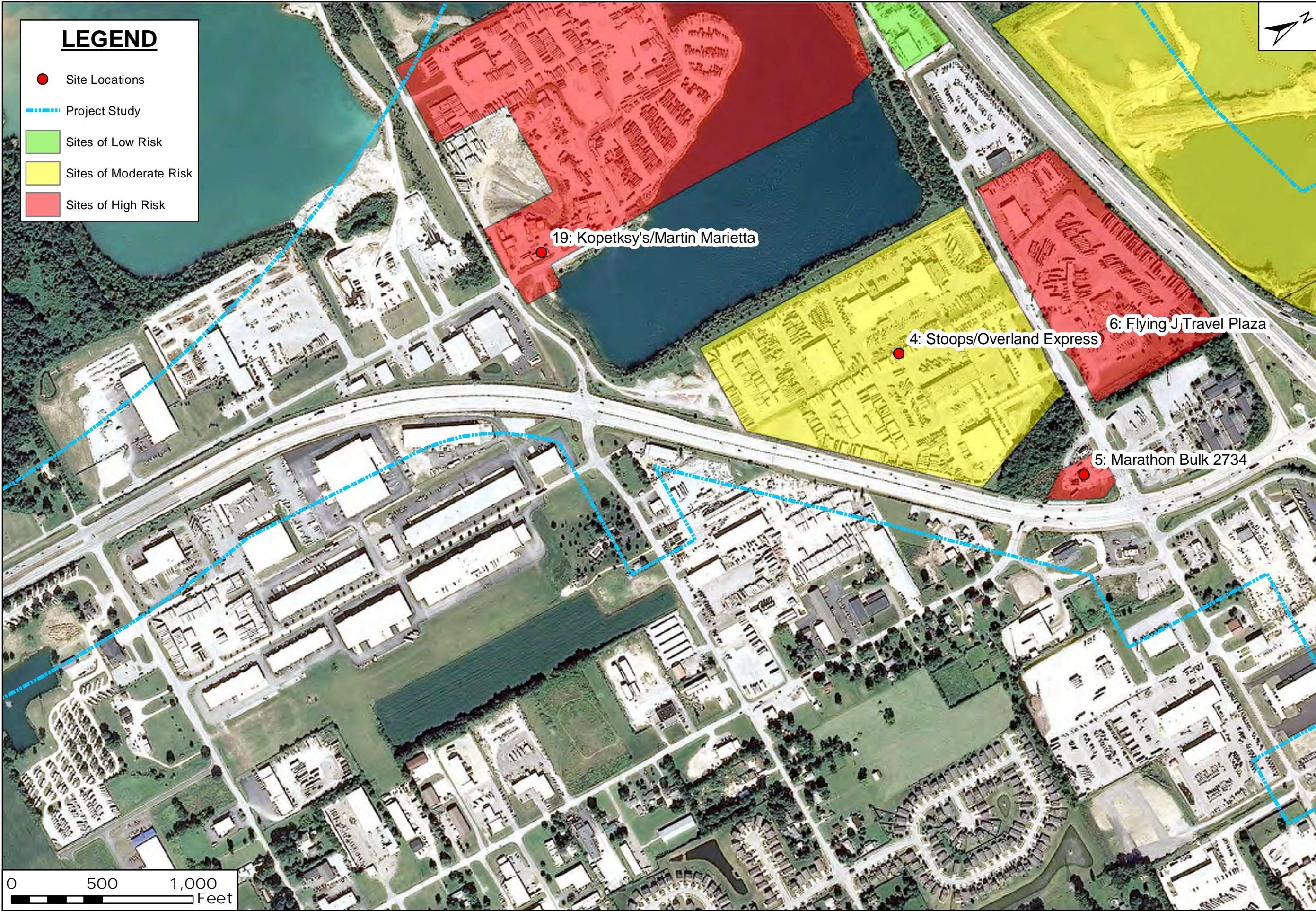
TASK ORDER:

PREP: AK

REV: JC

NOTES:

Path: C:\Users\adam.kairy\Desktop\170EM00228-SECTION 6-2008.mxd



LEGEND

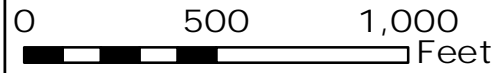
- Site Locations
- Project Study
- Sites of Low Risk
- Sites of Moderate Risk
- Sites of High Risk



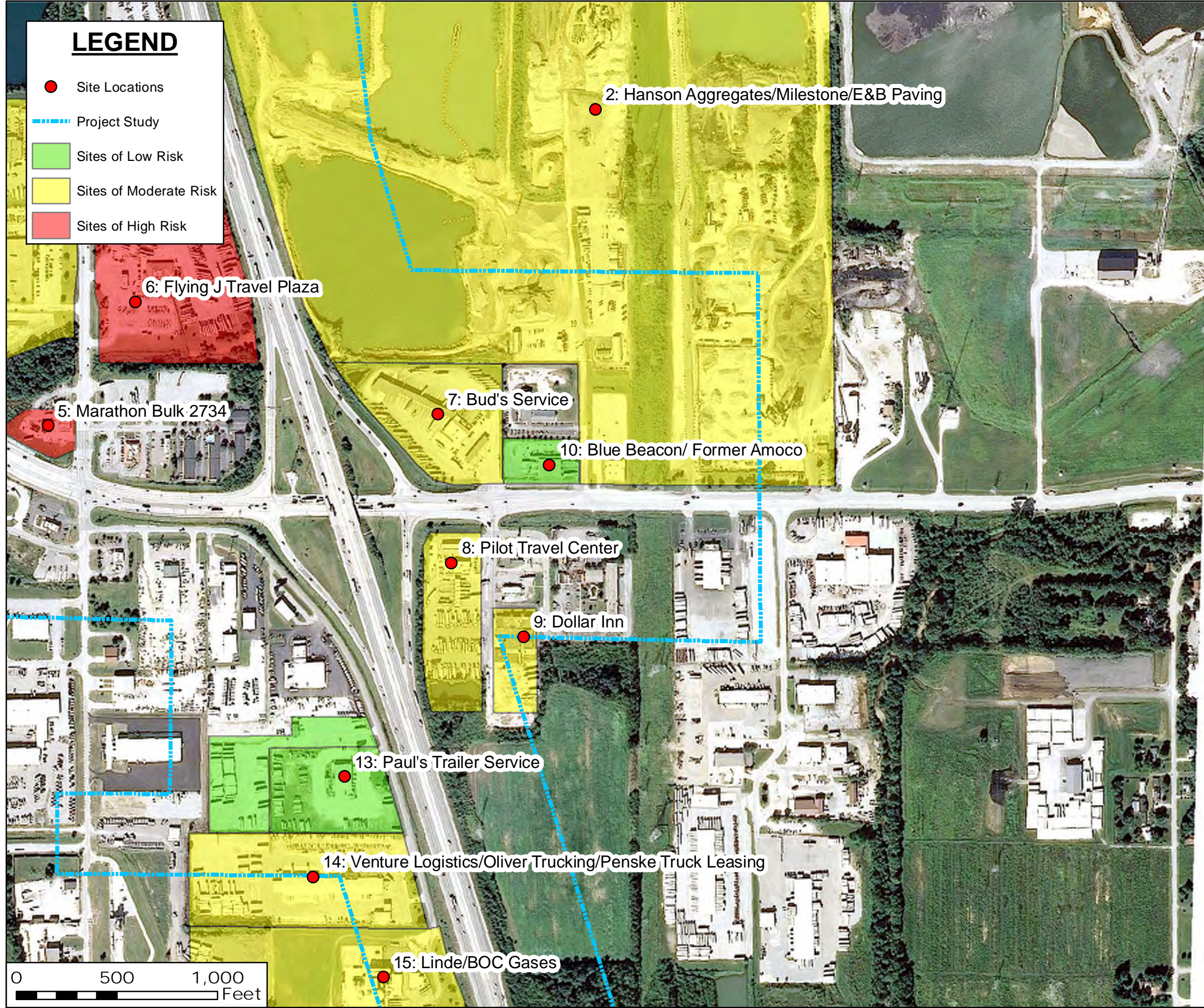
ATC Group Services
 Indianapolis, Indiana 46256
 (317) 849-4990
 SCALE: 1" = 500'
 DATE: 6/6/2016
 PROJECT NO. 170EM00228

TITLE: FIGURE 24 IMAGE DATE: 2008
 HISTORICAL IMAGERY
 PHASE I ENVIRONMENTAL SITE ASSESSMENT
 INTERSTATE 69-SECTION 6
 MARTINSVILLE TO INDIANAPOLIS, INDIANA

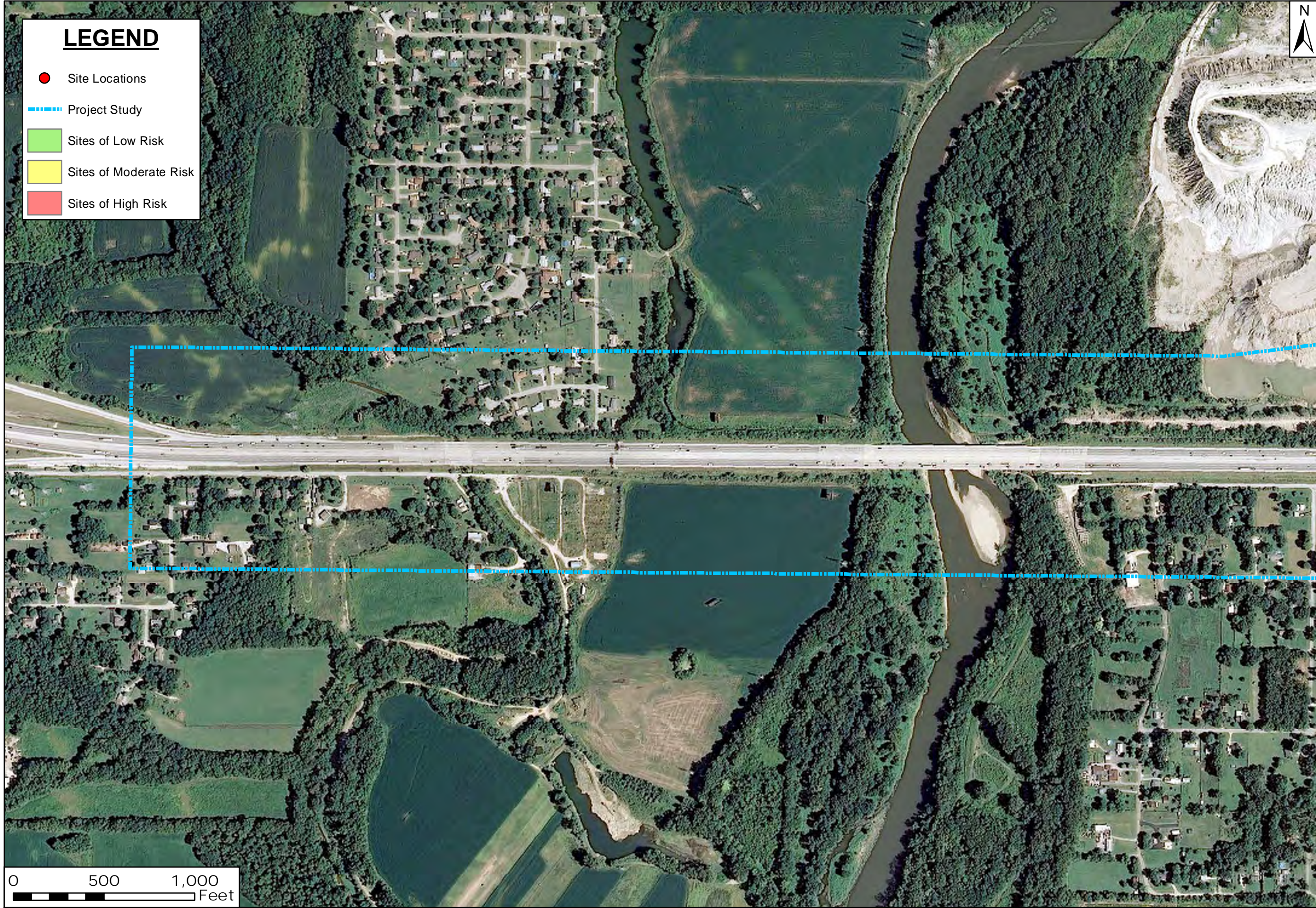
TASK ORDER:
 PREP: AK
 REV: JC



NOTES:

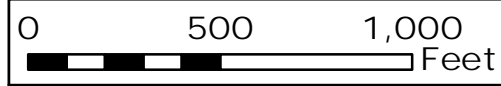


<p>ATC</p> <p>ATC Group Services Indianapolis, Indiana 46256 (317) 849-4990</p>	<p>SCALE: 1" = 500'</p>	<p>DATE: 6/6/2016</p>	<p>PROJECT NO. 170EM00228</p>
	<p>TITLE: FIGURE 25 IMAGE DATE: 2008 HISTORICAL IMAGERY PHASE I ENVIRONMENTAL SITE ASSESSMENT INTERSTATE 69-SECTION 6 MARTINSVILLE TO INDIANAPOLIS, INDIANA</p>		
<p>TASK ORDER:</p>	<p>PREP: AK</p>	<p>REV: JC</p>	<p>NOTES:</p>



LEGEND

- Site Locations
- Project Study
- Sites of Low Risk
- Sites of Moderate Risk
- Sites of High Risk



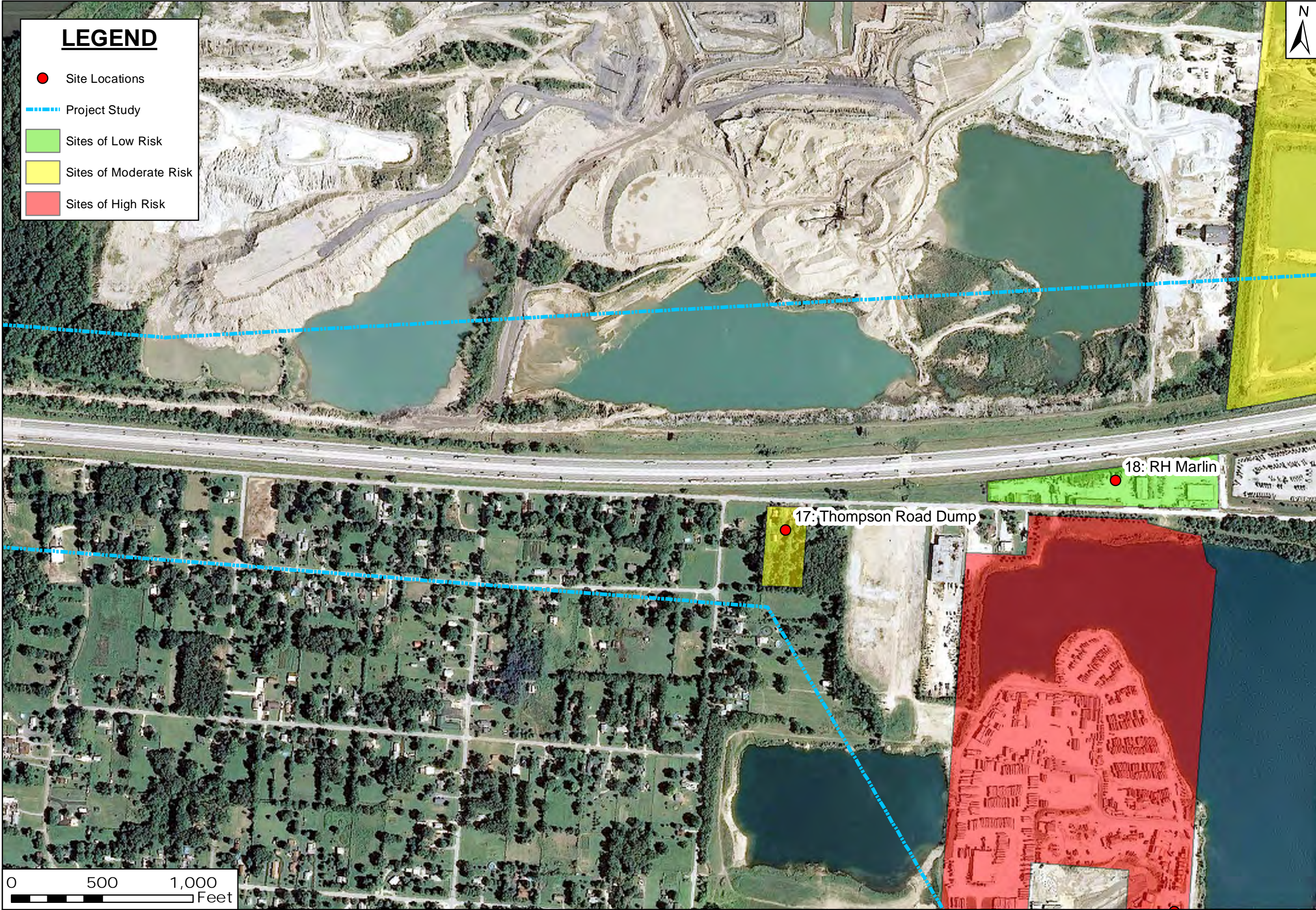
ATC
 ATC Group Services
 Indianapolis, Indiana 46256
 (317) 849-4990

SCALE: 1" = 500'
 DATE: 6/6/2016
 PROJECT NO. 170EM00228

TITLE: FIGURE 26 IMAGE DATE: 2008
HISTORICAL IMAGERY
PHASE I ENVIRONMENTAL SITE ASSESSMENT
INTERSTATE 69-SECTION 6
MARTINSVILLE TO INDIANAPOLIS, INDIANA

TASK ORDER:
 PREP: AK
 REV: JC

NOTES:
 Path: C:\Users\adam.kairy\Desktop\170EM00228-SECTION 6-2008.mxd



LEGEND

- Site Locations
- - - - - Project Study
- Sites of Low Risk
- Sites of Moderate Risk
- Sites of High Risk



ATC
 ATC Group Services
 Indianapolis, Indiana 46256
 (317) 849-4990

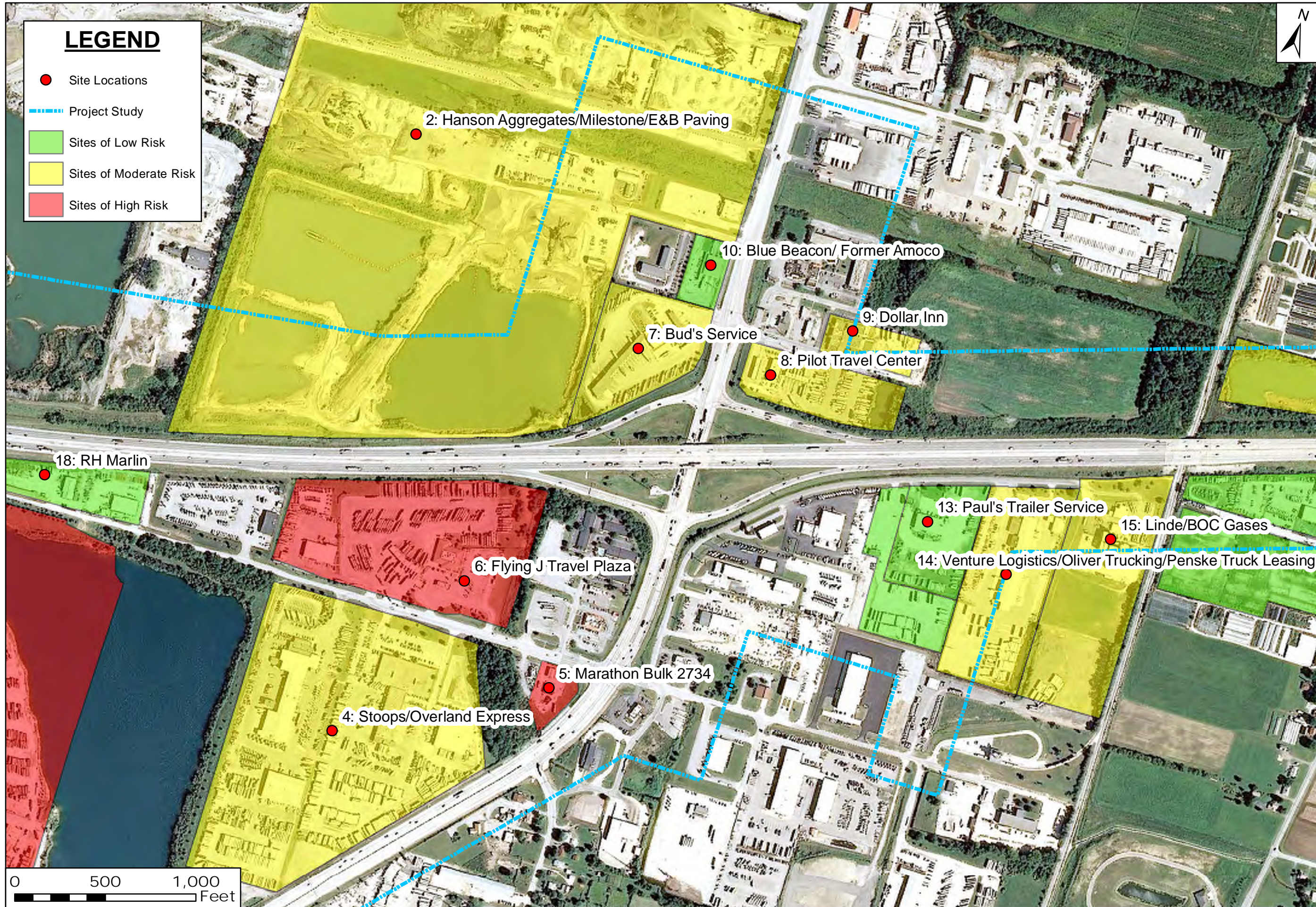
SCALE: 1" = 500'
 DATE: 6/6/2016
 PROJECT NO. 170EM00228

TITLE: FIGURE 27 IMAGE DATE: 2008
 HISTORICAL IMAGERY
 PHASE I ENVIRONMENTAL SITE ASSESSMENT
 INTERSTATE 69-SECTION 6
 MARTINSVILLE TO INDIANAPOLIS, INDIANA

TASK ORDER:
 PREP: AK REV: JC

NOTES:

Path: C:\Users\adam.kairy\Desktop\170EM00228-SECTION 6-2008.mxd



ATC Group Services
Indianapolis, Indiana 46256
(317) 849-4990

SCALE: 1" = 500'

DATE: 6/6/2016

PROJECT NO. 170EM00228

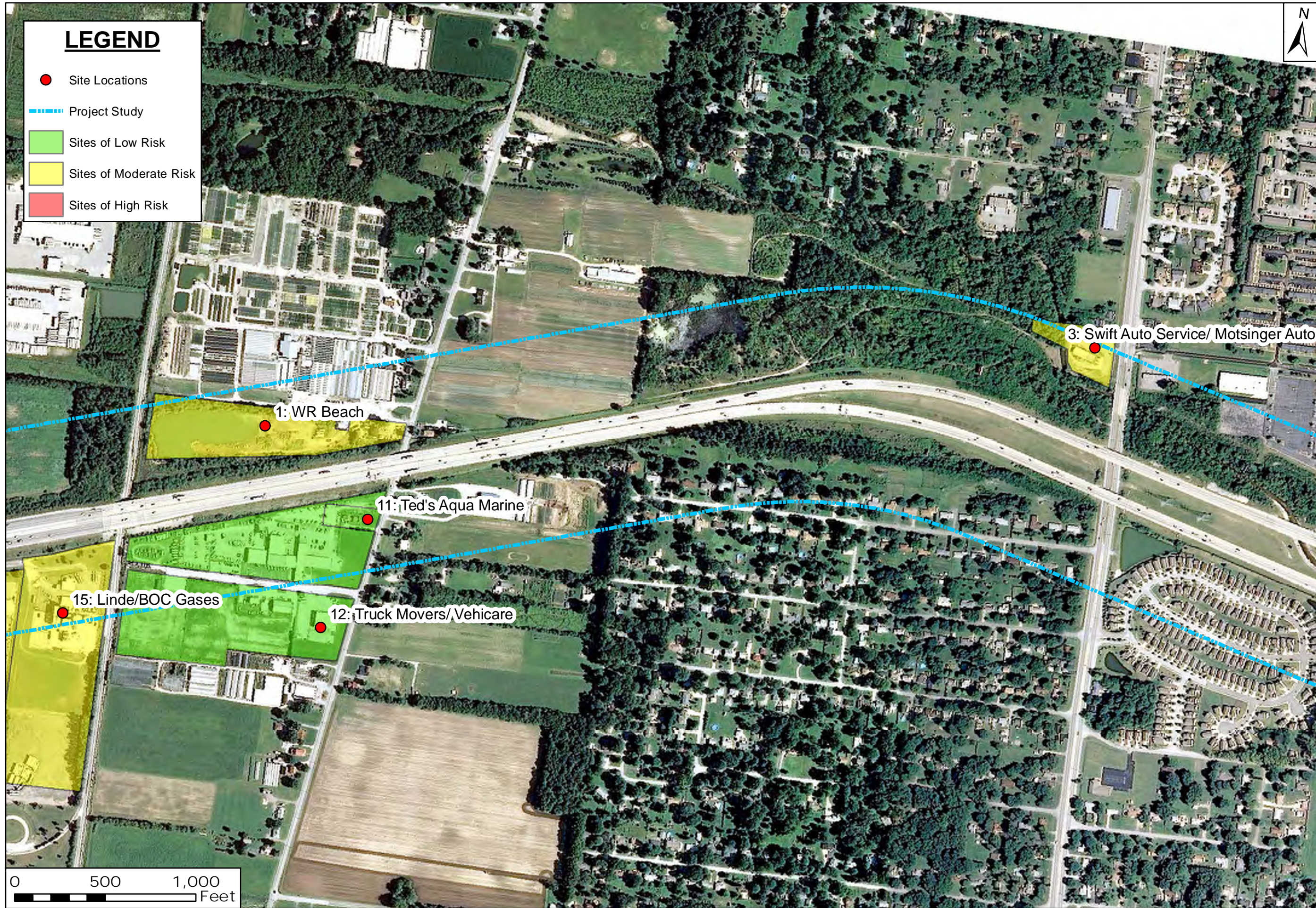
IMAGE DATE: 2008

TITLE: FIGURE 28
 HISTORICAL IMAGERY
 PHASE I ENVIRONMENTAL SITE ASSESSMENT
 INTERSTATE 69-SECTION 6
 MARTINSVILLE TO INDIANAPOLIS, INDIANA

TASK ORDER:
 PREP: AK
 REV: JC

NOTES:

Path: C:\Users\adam.kairy\Desktop\170EM00228-SECTION 6-2008.mxd



LEGEND

- Site Locations
- Project Study
- Sites of Low Risk
- Sites of Moderate Risk
- Sites of High Risk

0 500 1,000
 Feet



ATC
 ATC Group Services
 Indianapolis, Indiana 46256
 (317) 849-4990

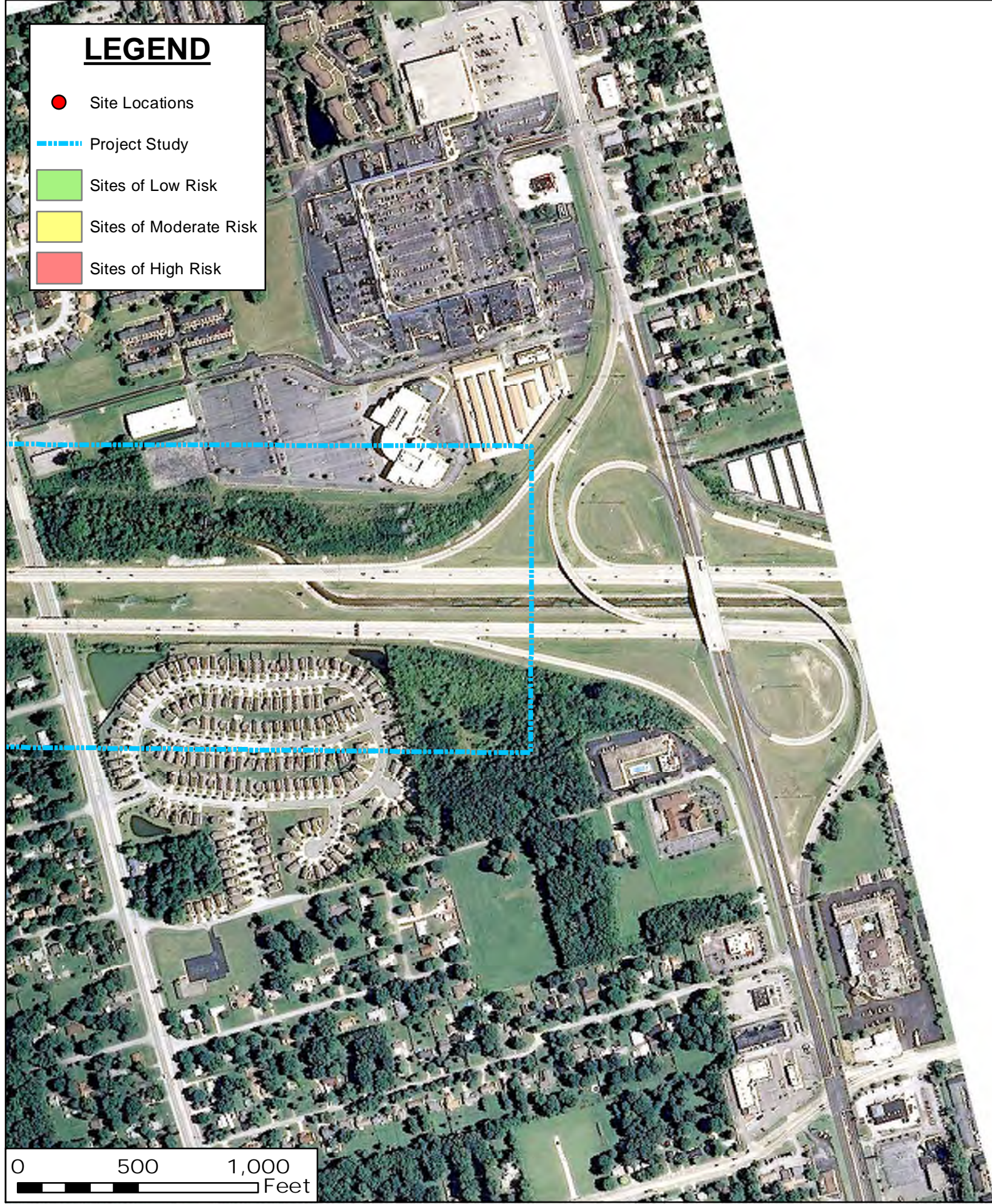
SCALE: 1" = 500'
 DATE: 6/6/2016
 PROJECT NO. 170EM00228

TITLE: FIGURE 29 IMAGE DATE: 2008
 HISTORICAL IMAGERY
 PHASE I ENVIRONMENTAL SITE ASSESSMENT
 INTERSTATE 69-SECTION 6
 MARTINSVILLE TO INDIANAPOLIS, INDIANA

TASK ORDER:
 PREP: AK
 REV: JC

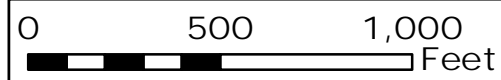
NOTES:

Path: C:\Users\adam.kairy\Desktop\170EM00228-SECTION 6-2008.mxd



LEGEND

- Site Locations
- Project Study
- Sites of Low Risk
- Sites of Moderate Risk
- Sites of High Risk



No coverage

NOTES:

TITLE: FIGURE 30 IMAGE DATE: 2008
HISTORICAL IMAGERY
PHASE I ENVIRONMENTAL SITE ASSESSMENT
INTERSTATE 69-SECTION 6
MARTINSVILLE TO INDIANAPOLIS, INDIANA



ATC Group Services (317) 849-4990
 Indianapolis, Indiana 46256

SCALE: 1" = 500'
 DATE: 6/6/2016
 PROJECT NO. 170EM00228

TASK ORDER:
 PREP: AK
 REV: JC



LEGEND

- Site Locations
- Project Study
- Sites of Low Risk
- Sites of Moderate Risk
- Sites of High Risk



ATC
 ATC Group Services
 Indianapolis, Indiana 46256
 (317) 849-4990

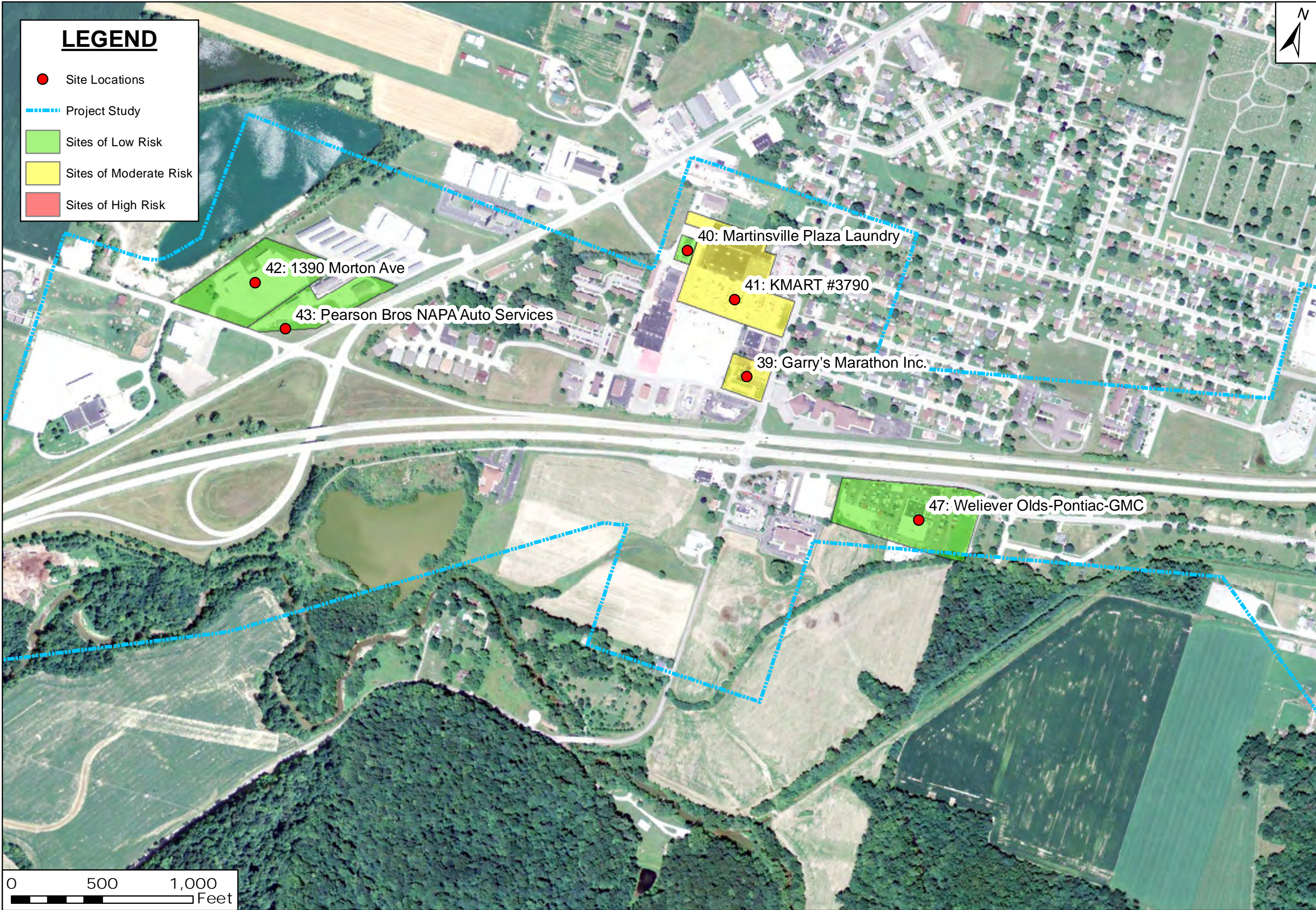
SCALE: 1" = 500'
 DATE: 6/6/2016
 PROJECT NO. 170EM00228

TITLE: FIGURE 1 IMAGE DATE: 2014
 HISTORICAL IMAGERY
 PHASE I ENVIRONMENTAL SITE ASSESSMENT
 INTERSTATE 69-SECTION 6
 MARTINSVILLE TO INDIANAPOLIS, INDIANA

TASK ORDER:
 PREP: AK
 REV: JC

NOTES:

Path: C:\Users\adam.kairy\Desktop\170EM00228-SECTION 6-2014.mxd



LEGEND

- Site Locations
- Project Study
- Sites of Low Risk
- Sites of Moderate Risk
- Sites of High Risk



ATC
 ATC Group Services
 Indianapolis, Indiana 46256
 (317) 849-4990

SCALE: 1" = 500'
 DATE: 6/6/2016
 PROJECT NO. 170EM00228

TITLE: FIGURE 2 IMAGE DATE: 2014
 HISTORICAL IMAGERY
 PHASE I ENVIRONMENTAL SITE ASSESSMENT
 INTERSTATE 69-SECTION 6
 MARTINSVILLE TO INDIANAPOLIS, INDIANA

TASK ORDER:
 PREP: AK
 REV: JC

NOTES:
 Path: C:\Users\adam.kairy\Desktop\170EM00228-SECTION 6-2014.mxd



LEGEND

- Site Locations
- Project Study
- Sites of Low Risk
- Sites of Moderate Risk
- Sites of High Risk



ATC
 ATC Group Services
 Indianapolis, Indiana 46256
 (317) 849-4990

SCALE: 1" = 500'
 DATE: 6/6/2016
 PROJECT NO. 170EM00228

TITLE: FIGURE 3 IMAGE DATE: 2014
 HISTORICAL IMAGERY
 PHASE I ENVIRONMENTAL SITE ASSESSMENT
 INTERSTATE 69-SECTION 6
 MARTINSVILLE TO INDIANAPOLIS, INDIANA

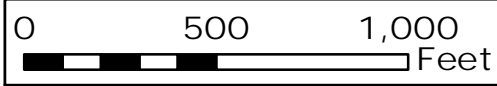
TASK ORDER:
 PREP: AK
 REV: JC

NOTES:
 Path: C:\Users\adam.kairy\Desktop\170EM00228-SECTION 6-2014.mxd



LEGEND

- Site Locations
- Project Study
- Sites of Low Risk
- Sites of Moderate Risk
- Sites of High Risk



ATC Group Services
Indianapolis, Indiana 46256
(317) 849-4990

SCALE: 1" = 500'

DATE: 6/6/2016

PROJECT NO. 170EM00228

NOTE: 4

IMAGE DATE: 2014

TITLE: FIGURE 4
HISTORICAL IMAGERY
PHASE I ENVIRONMENTAL SITE ASSESSMENT
INTERSTATE 69-SECTION 6
MARTINSVILLE TO INDIANAPOLIS, INDIANA

TASK ORDER: PREP: AK REV: JC



LEGEND

- Site Locations
- Project Study
- Sites of Low Risk
- Sites of Moderate Risk
- Sites of High Risk



ATC
 ATC Group Services
 Indianapolis, Indiana 46256
 (317) 849-4990

SCALE: 1" = 500'
 DATE: 6/6/2016
 PROJECT NO. 170EM00228

TITLE: FIGURE 5 IMAGE DATE: 2014
 HISTORICAL IMAGERY
 PHASE I ENVIRONMENTAL SITE ASSESSMENT
 INTERSTATE 69-SECTION 6
 MARTINSVILLE TO INDIANAPOLIS, INDIANA

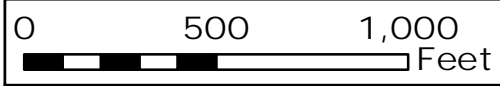
TASK ORDER:
 PREP: AK
 REV: JC

NOTES:
 Path: C:\Users\adam.kairy\Desktop\170EM00228-SECTION 6-2014.mxd



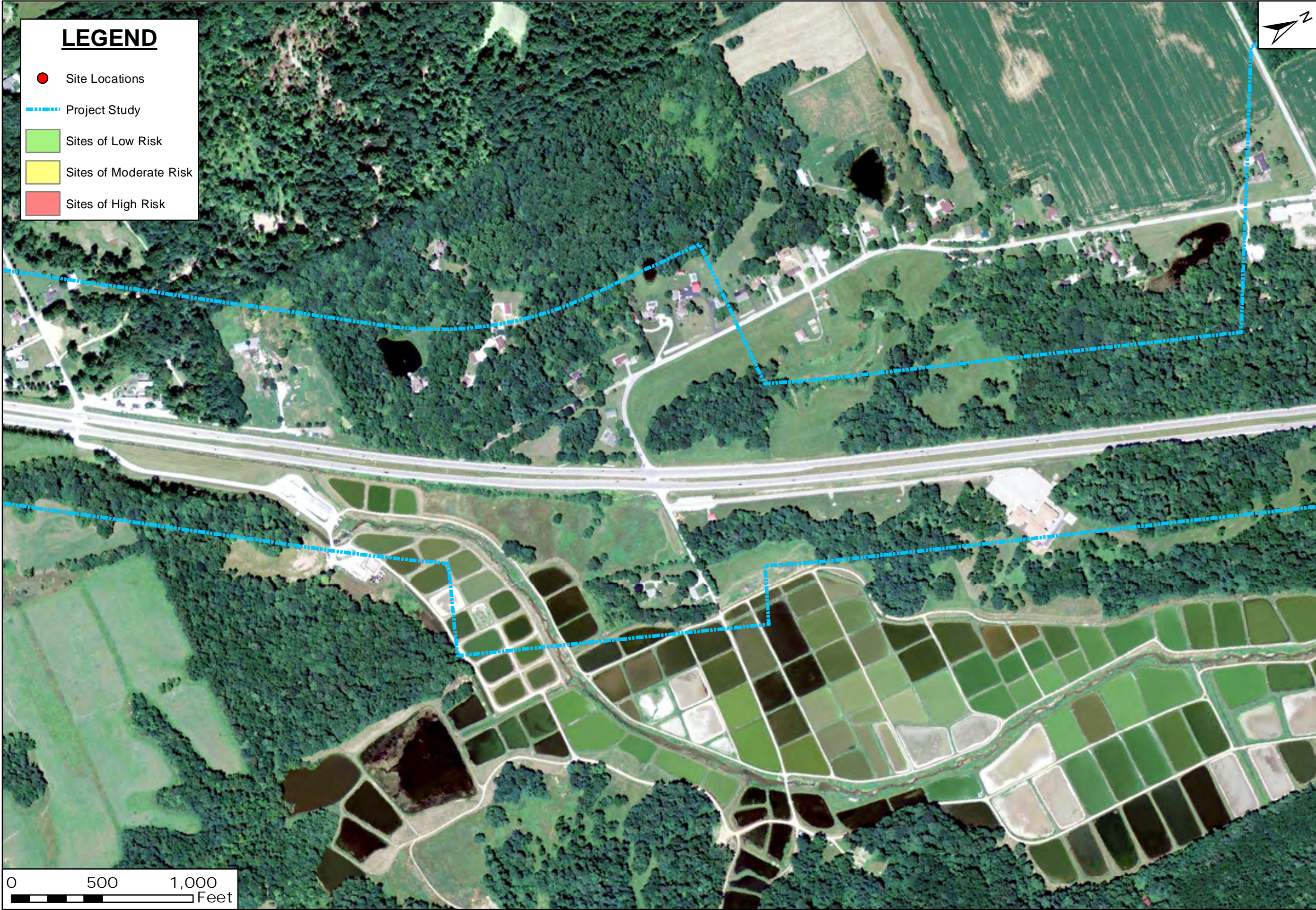
LEGEND

- Site Locations
- Project Study
- Sites of Low Risk
- Sites of Moderate Risk
- Sites of High Risk



<p>ATC Group Services Indianapolis, Indiana 46256 Phone: (317) 849-4990</p>	<p>PROJECT NO. 170EM00228</p>	<p>DATE: 6/6/2016</p>	
<p>TITLE: FIGURE 6 IMAGE DATE: 2014</p> <p>HISTORICAL IMAGERY</p> <p>PHASE I ENVIRONMENTAL SITE ASSESSMENT</p> <p>INTERSTATE 69-SECTION 6</p> <p>MARTINSVILLE TO INDIANAPOLIS, INDIANA</p>			
<p>TASK ORDER:</p>	<p>PREP: AK</p>	<p>REV: JC</p>	
<p>Path: C:\Users\adam.kairy\Desktop\170EM00228-SECTION 6-2014.mxd</p>			

NOTES:



LEGEND

- Site Locations
- Project Study
- Sites of Low Risk
- Sites of Moderate Risk
- Sites of High Risk



ATC
 ATC Group Services
 Indianapolis, Indiana 46256
 (317) 849-4990

SCALE: 1" = 500'
 DATE: 6/6/2016
 PROJECT NO. 170EM00228

TITLE: FIGURE 7 IMAGE DATE: 2014
 HISTORICAL IMAGERY
 PHASE I ENVIRONMENTAL SITE ASSESSMENT
 INTERSTATE 69-SECTION 6
 MARTINSVILLE TO INDIANAPOLIS, INDIANA

TASK ORDER:
 PREP: AK
 REV: JC

NOTES:

Path: C:\Users\adam.kairy\Desktop\170EM00228-SECTION 6-2014.mxd



LEGEND

- Site Locations
- Project Study
- Sites of Low Risk
- Sites of Moderate Risk
- Sites of High Risk



ATC
 ATC Group Services
 Indianapolis, Indiana 46256
 (317) 849-4990

SCALE: 1" = 500'
 DATE: 6/6/2016
 PROJECT NO. 170EM00228

TITLE: FIGURE 8 IMAGE DATE: 2014
 HISTORICAL IMAGERY
 PHASE I ENVIRONMENTAL SITE ASSESSMENT
 INTERSTATE 69-SECTION 6
 MARTINSVILLE TO INDIANAPOLIS, INDIANA

TASK ORDER:
 PREP: AK
 REV: JC

NOTES:



LEGEND

- Site Locations
- Project Study
- Sites of Low Risk
- Sites of Moderate Risk
- Sites of High Risk



TITLE: FIGURE 9 **IMAGE DATE: 2014**
HISTORICAL IMAGERY
PHASE I ENVIRONMENTAL SITE ASSESSMENT
INTERSTATE 69-SECTION 6
MARTINSVILLE TO INDIANAPOLIS, INDIANA



ATC Group Services
 Indianapolis, Indiana 46256
 (317) 849-4990

SCALE: 1" = 500'
DATE: 6/6/2016
PROJECT NO.: 170EM00228


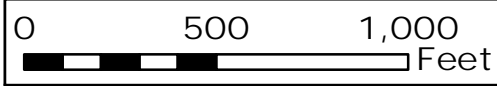
TASK ORDER:
PREP: AK **REV:** JC

NOTES:



LEGEND

- Site Locations
- Project Study
- Sites of Low Risk
- Sites of Moderate Risk
- Sites of High Risk




ATC Group Services
Indianapolis, Indiana 46256
(317) 849-4990

SCALE: 1" = 500'

DATE: 6/6/2016

PROJECT NO. 170EM00228

TITLE: FIGURE 10 IMAGE DATE: 2014
 HISTORICAL IMAGERY
 PHASE I ENVIRONMENTAL SITE ASSESSMENT
 INTERSTATE 69-SECTION 6
 MARTINSVILLE TO INDIANAPOLIS, INDIANA

TASK ORDER: PREP: AK REV: JC

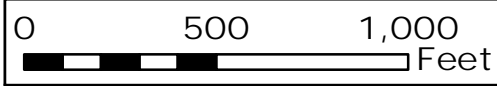
NOTES:

Path: C:\Users\adam.kairy\Desktop\170EM00228-SECTION 6-2014.mxd



LEGEND

- Site Locations
- - - - - Project Study
- Sites of Low Risk
- Sites of Moderate Risk
- Sites of High Risk



ATC
 ATC Group Services
 Indianapolis, Indiana 46256
 (317) 849-4990

SCALE: 1" = 500'
 DATE: 6/6/2016
 PROJECT NO. 170EM00228

TITLE: FIGURE 11 IMAGE DATE: 2014
 HISTORICAL IMAGERY
 PHASE I ENVIRONMENTAL SITE ASSESSMENT
 INTERSTATE 69-SECTION 6
 MARTINSVILLE TO INDIANAPOLIS, INDIANA


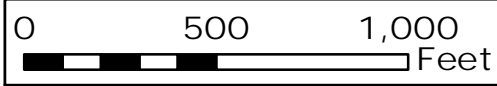
TASK ORDER:
 PREP: AK
 REV: JC

NOTES:
 Path: C:\Users\adam.kairy\Desktop\170EM00228-SECTION 6-2014.mxd



LEGEND

- Site Locations
- - - - - Project Study
- Sites of Low Risk
- Sites of Moderate Risk
- Sites of High Risk




ATC Group Services
Indianapolis, Indiana 46256
SCALE: 1" = 500'

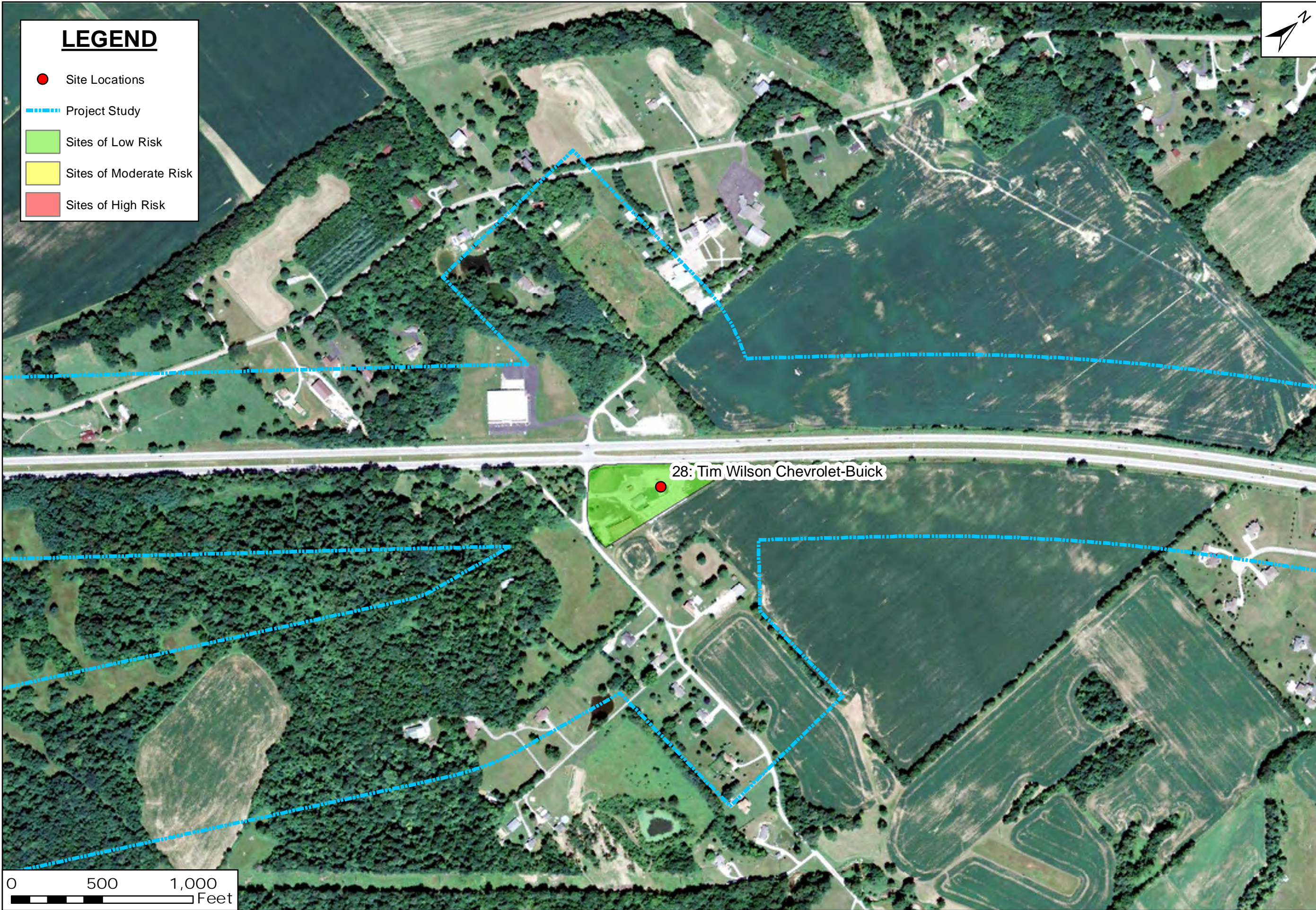
(317) 849-4990
PROJECT NO. 170EM00228
DATE: 6/6/2016

TITLE: FIGURE 12 IMAGE DATE: 2014
 HISTORICAL IMAGERY
 PHASE I ENVIRONMENTAL SITE ASSESSMENT
 INTERSTATE 69-SECTION 6
 MARTINSVILLE TO INDIANAPOLIS, INDIANA

TASK ORDER:
 PREP: AK
 REV: JC

NOTES:

Path: C:\Users\adam.kairy\Desktop\170EM00228-SECTION 6-2014.mxd



LEGEND

- Site Locations
- Project Study
- Sites of Low Risk
- Sites of Moderate Risk
- Sites of High Risk



ATC
 ATC Group Services
 Indianapolis, Indiana 46256
 (317) 849-4990

SCALE: 1" = 500'
 DATE: 6/6/2016
 PROJECT NO. 170EM00228

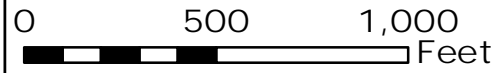
NOTE: TITLE: FIGURE 13 IMAGE DATE: 2014
 HISTORICAL IMAGERY
 PHASE I ENVIRONMENTAL SITE ASSESSMENT
 INTERSTATE 69-SECTION 6
 MARTINSVILLE TO INDIANAPOLIS, INDIANA

TASK ORDER: PREP: AK REV: JC



LEGEND

- Site Locations
- Project Study
- Sites of Low Risk
- Sites of Moderate Risk
- Sites of High Risk



ATC
ATC Group Services
 Indianapolis, Indiana 46256
 (317) 849-4990

PROJECT NO. 170EM00228
DATE: 6/6/2016
SCALE: 1" = 500'

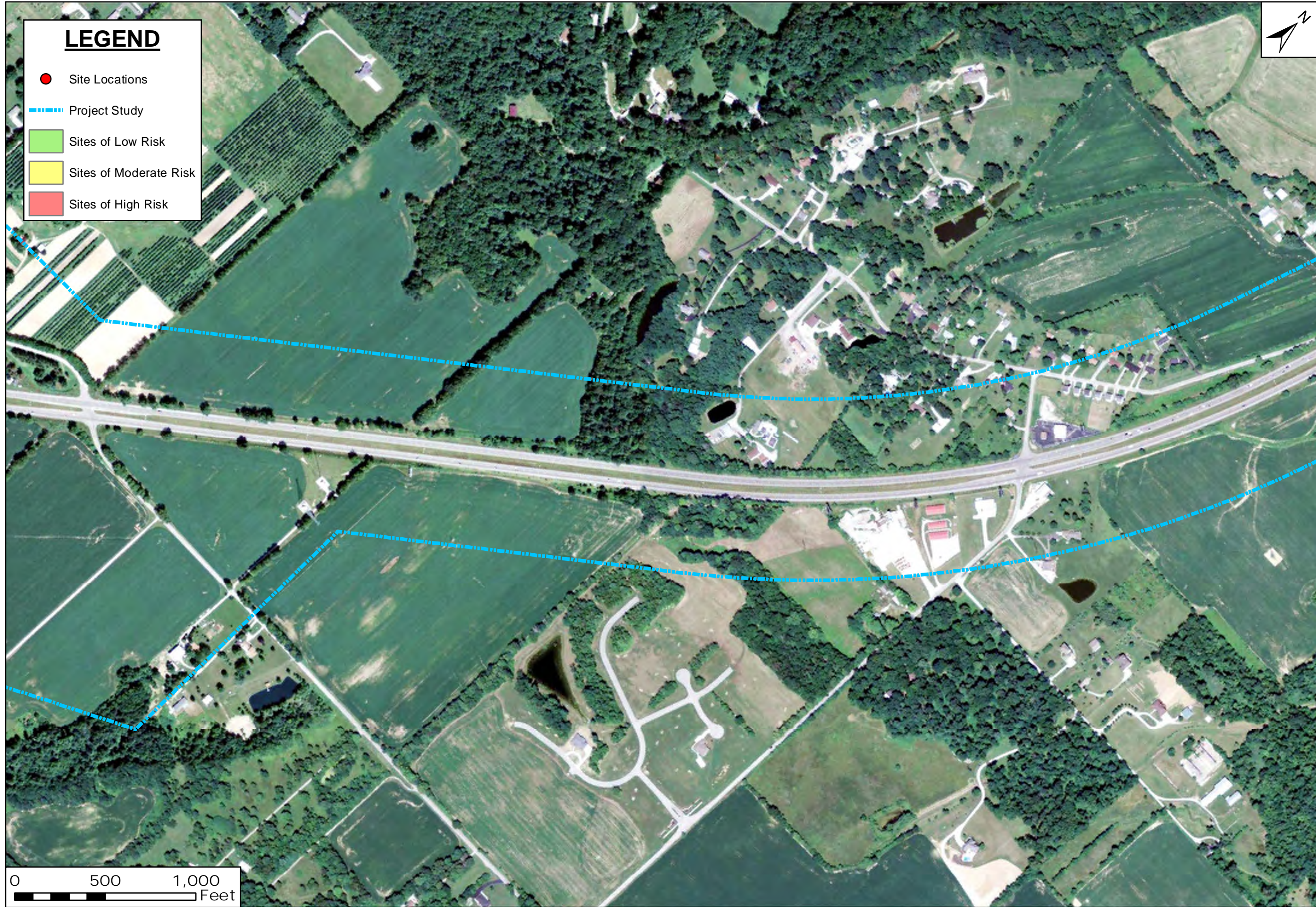
TITLE: FIGURE 14
HISTORICAL IMAGERY
PHASE I ENVIRONMENTAL SITE ASSESSMENT
INTERSTATE 69-SECTION 6
MARTINSVILLE TO INDIANAPOLIS, INDIANA

IMAGE DATE: 2014

TASK ORDER: PREP: AK REV: JC

NOTES:

Path: C:\Users\adam.kairy\Desktop\170EM00228-SECTION 6-2014.mxd



LEGEND

- Site Locations
- Project Study
- Sites of Low Risk
- Sites of Moderate Risk
- Sites of High Risk



ATC Group Services
Indianapolis, Indiana 46256
(317) 849-4990

SCALE: 1" = 500'

DATE: 6/6/2016

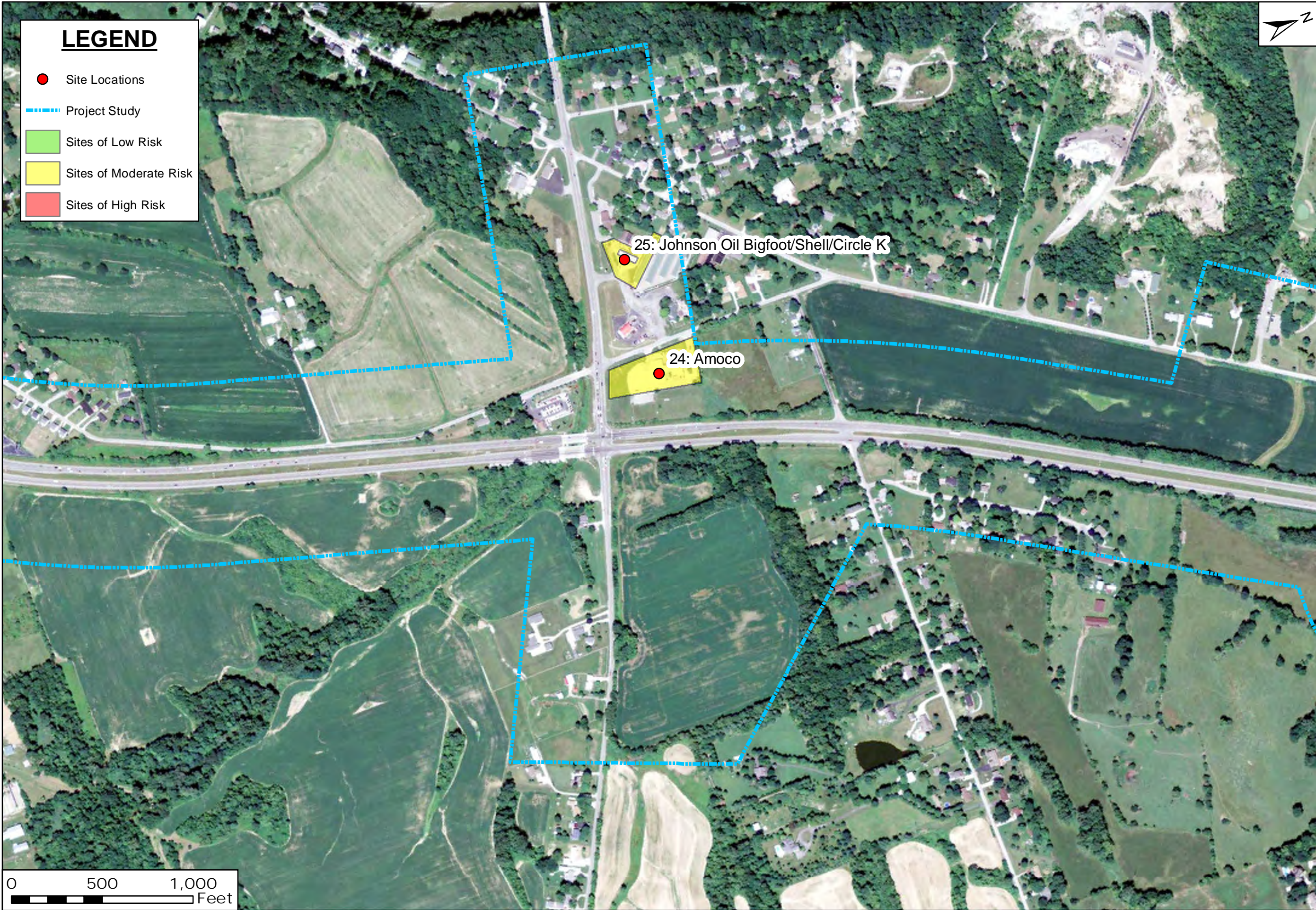
PROJECT NO. 170EM00228

TITLE: FIGURE 15 IMAGE DATE: 2014
 HISTORICAL IMAGERY
 PHASE I ENVIRONMENTAL SITE ASSESSMENT
 INTERSTATE 69-SECTION 6
 MARTINSVILLE TO INDIANAPOLIS, INDIANA

TASK ORDER:
 PREP: AK
 REV: JC

NOTES:

Path: C:\Users\adam.kairy\Desktop\170EM00228-SECTION 6-2014.mxd



LEGEND

- Site Locations
- Project Study
- Sites of Low Risk
- Sites of Moderate Risk
- Sites of High Risk



ATC
 ATC Group Services
 Indianapolis, Indiana 46256
 (317) 849-4990

SCALE: 1" = 500'
 DATE: 6/6/2016
 PROJECT NO. 170EM00228

TITLE: FIGURE 16 IMAGE DATE: 2014
 HISTORICAL IMAGERY
 PHASE I ENVIRONMENTAL SITE ASSESSMENT
 INTERSTATE 69-SECTION 6
 MARTINSVILLE TO INDIANAPOLIS, INDIANA

TASK ORDER:
 PREP: AK
 REV: JC

NOTES:



LEGEND

- Site Locations
- Project Study
- Sites of Low Risk
- Sites of Moderate Risk
- Sites of High Risk



ATC
 ATC Group Services
 Indianapolis, Indiana 46256
 (317) 849-4990

SCALE: 1" = 500'
 DATE: 6/6/2016
 PROJECT NO: 170EM00228

TITLE: FIGURE 17
 HISTORICAL IMAGERY
 PHASE I ENVIRONMENTAL SITE ASSESSMENT
 INTERSTATE 69-SECTION 6
 MARTINSVILLE TO INDIANAPOLIS, INDIANA

IMAGE DATE: 2014

TASK ORDER:
 PREP: AK
 REV: JC

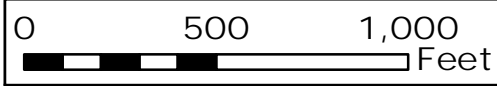
NOTES:

Path: C:\Users\adam.kairy\Desktop\170EM00228-SECTION 6-2014.mxd



LEGEND

- Site Locations
- Project Study
- Sites of Low Risk
- Sites of Moderate Risk
- Sites of High Risk




ATC Group Services
Indianapolis, Indiana 46256
(317) 849-4990

SCALE: 1" = 500'

DATE: 6/6/2016

PROJECT NO. 170EM00228

TITLE: FIGURE 18 IMAGE DATE: 2014
 HISTORICAL IMAGERY
 PHASE I ENVIRONMENTAL SITE ASSESSMENT
 INTERSTATE 69-SECTION 6
 MARTINSVILLE TO INDIANAPOLIS, INDIANA

TASK ORDER: PREP: AK REV: JC

NOTES:

Path: C:\Users\adam.kairy\Desktop\170EM00228-SECTION 6-2014.mxd



LEGEND

- Site Locations
- Project Study
- Sites of Low Risk
- Sites of Moderate Risk
- Sites of High Risk



ATC
 ATC Group Services
 Indianapolis, Indiana 46256
 (317) 849-4990

SCALE: 1" = 500'
 DATE: 6/6/2016
 PROJECT NO. 170EM00228

TITLE: FIGURE 19 IMAGE DATE: 2014
 HISTORICAL IMAGERY
 PHASE I ENVIRONMENTAL SITE ASSESSMENT
 INTERSTATE 69-SECTION 6
 MARTINSVILLE TO INDIANAPOLIS, INDIANA

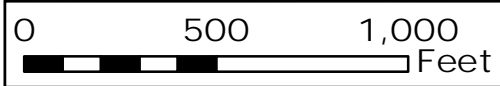
TASK ORDER:
 PREP: AK
 REV: JC

NOTES:
 Path: C:\Users\adam.kairy\Desktop\170EM00228-SECTION 6-2014.mxd



LEGEND

- Site Locations
- Project Study
- Sites of Low Risk
- Sites of Moderate Risk
- Sites of High Risk



ATC
 ATC Group Services
 Indianapolis, Indiana 46256
 (317) 849-4990

SCALE: 1" = 500'
 DATE: 6/6/2016
 PROJECT NO. 170EM00228

TITLE: FIGURE 20 IMAGE DATE: 2014
 HISTORICAL IMAGERY
 PHASE I ENVIRONMENTAL SITE ASSESSMENT
 INTERSTATE 69-SECTION 6
 MARTINSVILLE TO INDIANAPOLIS, INDIANA

TASK ORDER:
 PREP: AK
 REV: JC

NOTES:

Path: C:\Users\adam.kairy\Desktop\170EM00228-SECTION 6-2014.mxd



LEGEND

- Site Locations
- Project Study
- Sites of Low Risk
- Sites of Moderate Risk
- Sites of High Risk

32: Bigfoot 16

0 500 1,000
Feet




ATC Group Services
Indianapolis, Indiana 46256
(317) 849-4990

SCALE: 1" = 500'

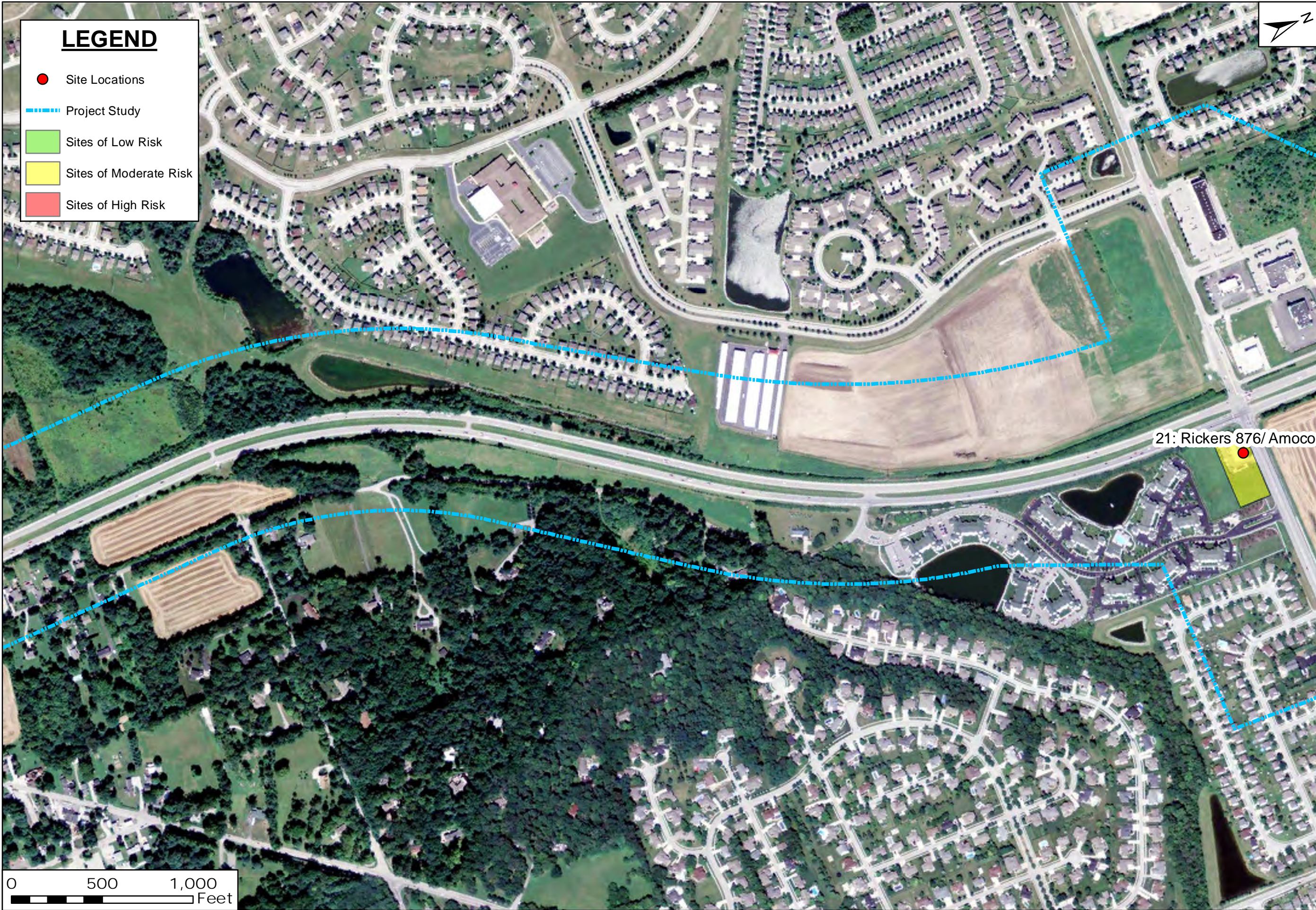
DATE: 6/6/2016

PROJECT NO. 170EM00228

TITLE: FIGURE 21 IMAGE DATE: 2014
 HISTORICAL IMAGERY
 PHASE I ENVIRONMENTAL SITE ASSESSMENT
 INTERSTATE 69-SECTION 6
 MARTINSVILLE TO INDIANAPOLIS, INDIANA

TASK ORDER: PREP: AK REV: JC

NOTES:



LEGEND

- Site Locations
- Project Study
- Sites of Low Risk
- Sites of Moderate Risk
- Sites of High Risk



ATC Group Services
Indianapolis, Indiana 46256
(317) 849-4990

SCALE: 1" = 500'
DATE: 6/6/2016
PROJECT NO. 170EM00228

TITLE: FIGURE 22 IMAGE DATE: 2014
 HISTORICAL IMAGERY
 PHASE I ENVIRONMENTAL SITE ASSESSMENT
 INTERSTATE 69-SECTION 6
 MARTINSVILLE TO INDIANAPOLIS, INDIANA

TASK ORDER:
 PREP: AK
 REV: JC

NOTES:

Path: C:\Users\adam.kairy\Desktop\170EM00228-SECTION 6-2014.mxd



LEGEND

- Site Locations
- Project Study
- Sites of Low Risk
- Sites of Moderate Risk
- Sites of High Risk

0 500 1,000
 Feet



ATC Group Services
 Indianapolis, Indiana 46256
 (317) 849-4990

SCALE: 1" = 500'	DATE: 6/6/2016	PROJECT NO. 170EM00228
---------------------	-------------------	---------------------------

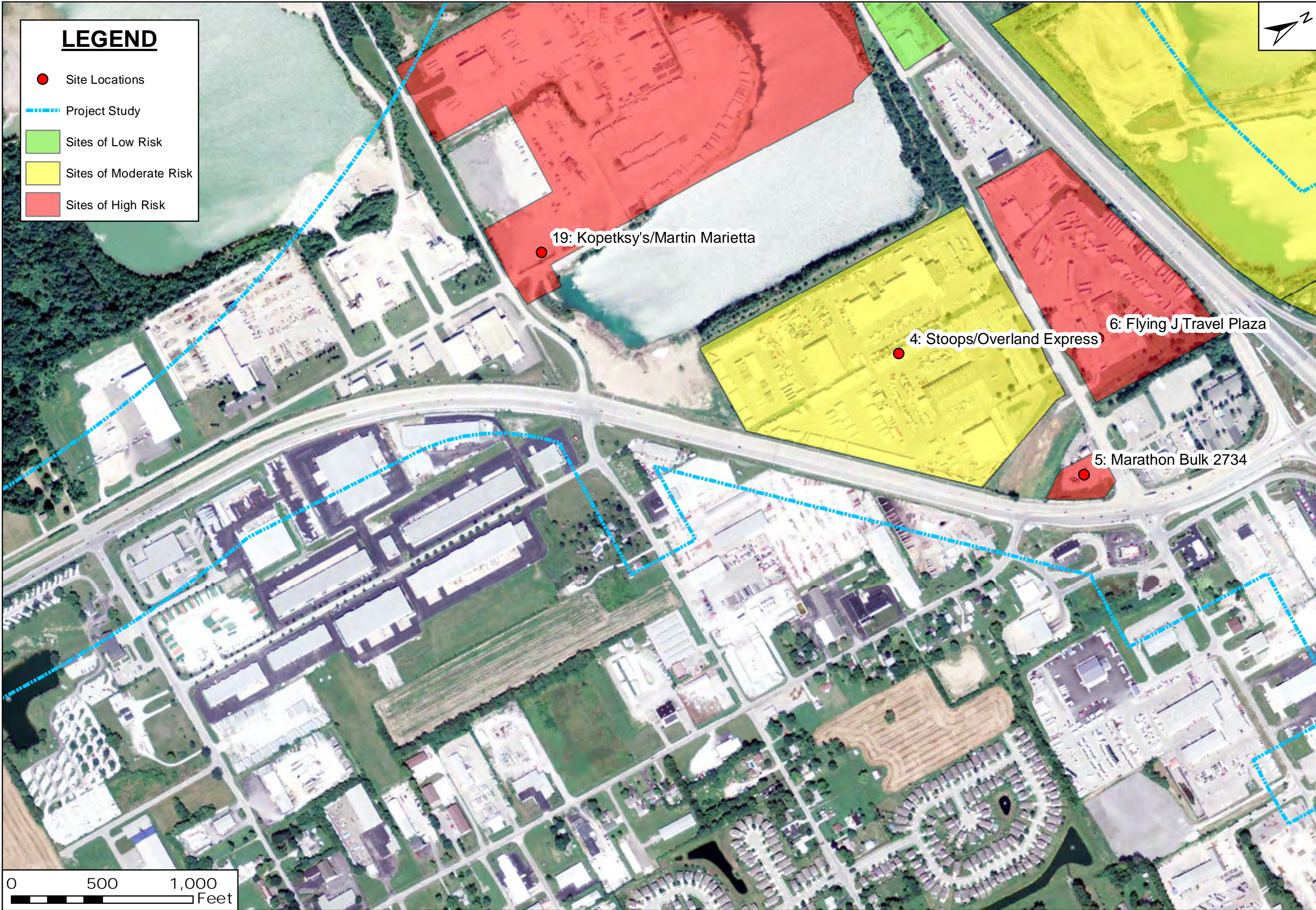
IMAGE DATE: 2014

**TITLE: FIGURE 23
 HISTORICAL IMAGERY
 PHASE I ENVIRONMENTAL SITE ASSESSMENT
 INTERSTATE 69-SECTION 6
 MARTINSVILLE TO INDIANAPOLIS, INDIANA**

PREP: AK	REV: JC	TASK ORDER:
-------------	------------	-------------

NOTES:

Path: C:\Users\adam.kairy\Desktop\170EM00228-SECTION 6-2014.mxd



LEGEND

- Site Locations
- Project Study
- Sites of Low Risk
- Sites of Moderate Risk
- Sites of High Risk

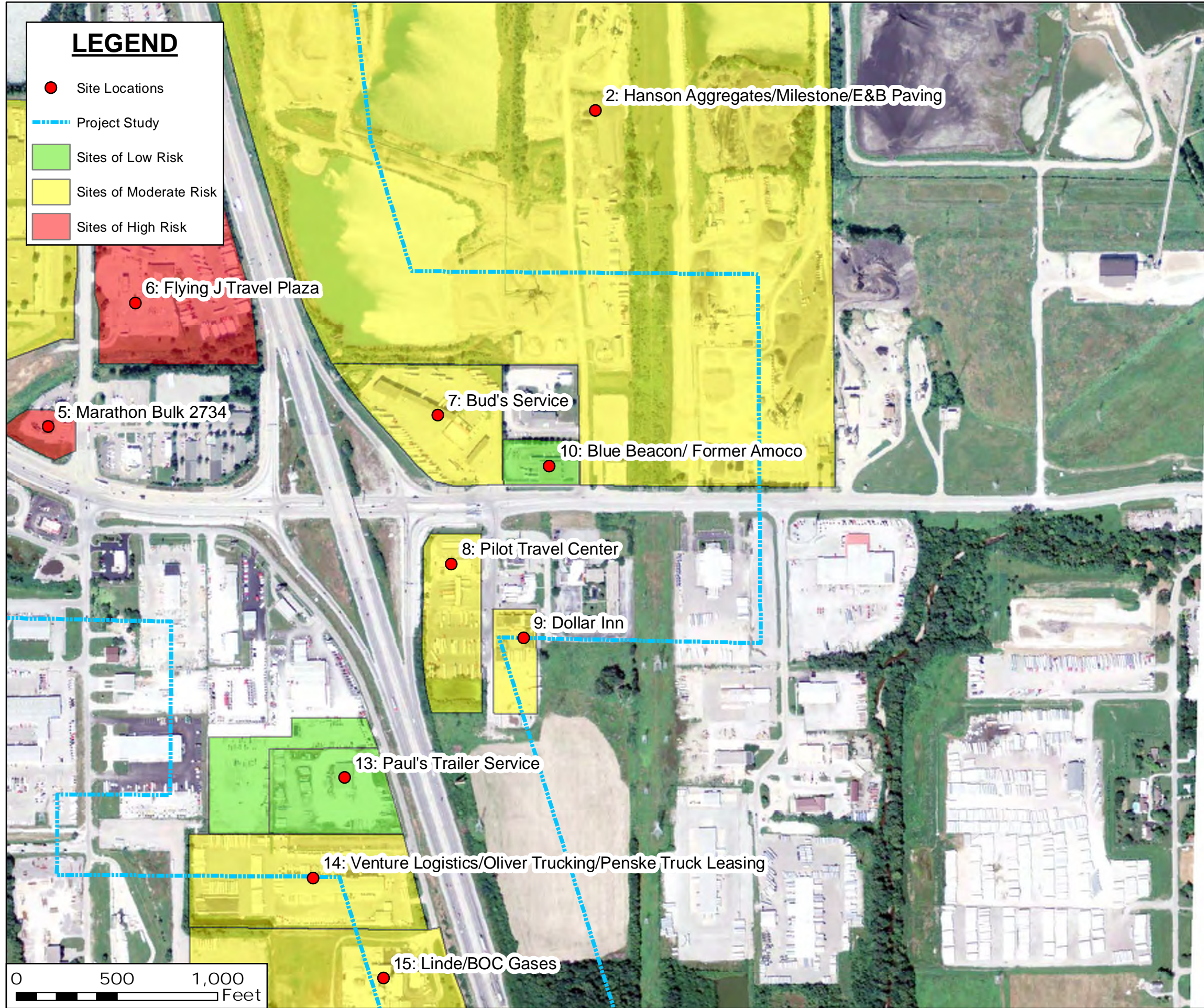


ATC Group Services
 Indianapolis, Indiana 46256
 (317) 849-4990
 SCALE: 1" = 500'
 DATE: 6/6/2016
 PROJECT NO. 170EM00228

TITLE: FIGURE 24
 HISTORICAL IMAGERY
 PHASE I ENVIRONMENTAL SITE ASSESSMENT
 INTERSTATE 69-SECTION 6
 MARTINSVILLE TO INDIANAPOLIS, INDIANA

TASK ORDER:
 PREP: AK
 REV: JC

NOTES:



<p>ATC</p> <p>ATC Group Services Indianapolis, Indiana 46256 (317) 849-4990</p>	<p>SCALE: 1" = 500'</p>	<p>DATE: 6/6/2016</p>	<p>PROJECT NO. 170EM00228</p>
	<p>TITLE: FIGURE 25 IMAGE DATE: 2014 HISTORICAL IMAGERY PHASE I ENVIRONMENTAL SITE ASSESSMENT INTERSTATE 69-SECTION 6 MARTINSVILLE TO INDIANAPOLIS, INDIANA</p>		
<p>TASK ORDER:</p>	<p>PREP: AK</p>	<p>REV: JC</p>	<p>NOTES:</p>



ATC
 ATC Group Services
 Indianapolis, Indiana 46256
 (317) 849-4990

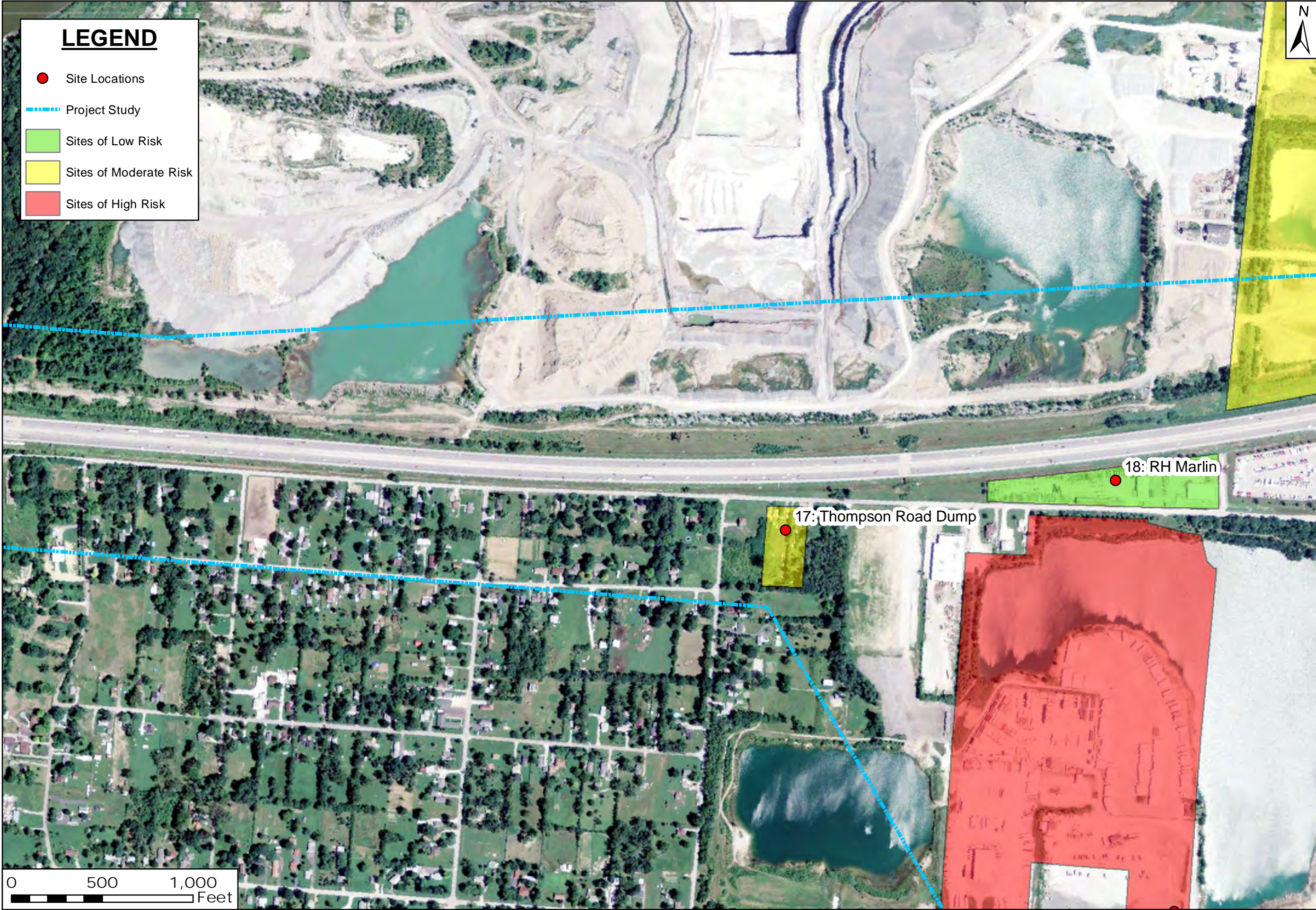
SCALE: 1" = 500'
 DATE: 6/6/2016
 PROJECT NO. 170EM00228

TITLE: FIGURE 26 IMAGE DATE: 2014
 HISTORICAL IMAGERY
 PHASE I ENVIRONMENTAL SITE ASSESSMENT
 INTERSTATE 69-SECTION 6
 MARTINSVILLE TO INDIANAPOLIS, INDIANA

TASK ORDER:
 PREP: AK
 REV: JC

NOTES:

Path: C:\Users\adam.kairy\Desktop\170EM00228-SECTION 6-2014.mxd



LEGEND

- Site Locations
- Project Study
- Sites of Low Risk
- Sites of Moderate Risk
- Sites of High Risk



ATC
 ATC Group Services
 Indianapolis, Indiana 46256
 (317) 849-4990

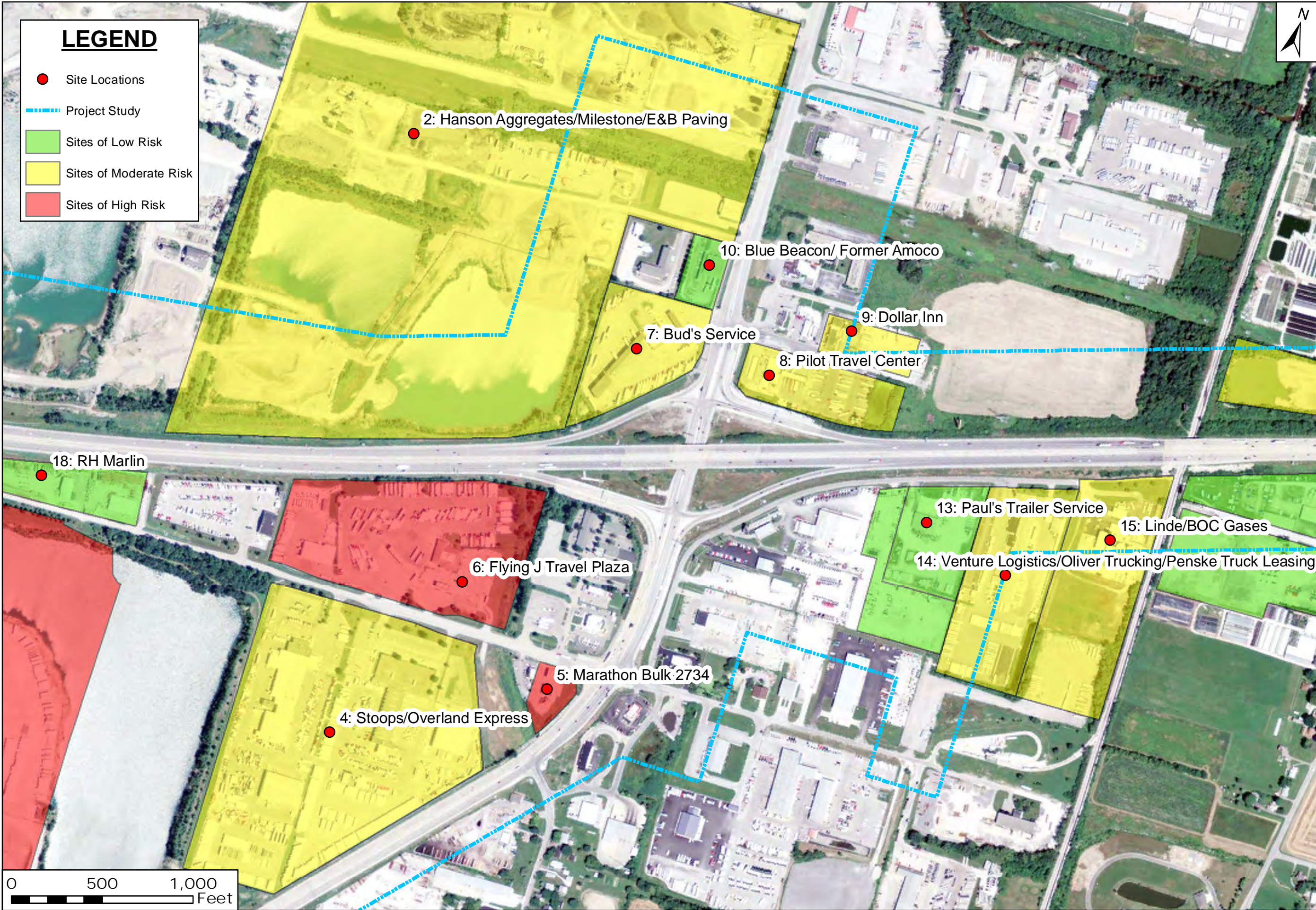
SCALE: 1" = 500'
 DATE: 6/6/2016
 PROJECT NO. 170EM00228

TITLE: FIGURE 27 IMAGE DATE: 2014
 HISTORICAL IMAGERY
 PHASE I ENVIRONMENTAL SITE ASSESSMENT
 INTERSTATE 69-SECTION 6
 MARTINSVILLE TO INDIANAPOLIS, INDIANA

TASK ORDER:
 PREP: AK
 REV: JC

NOTES:

Path: C:\Users\adam.kairy\Desktop\170EM00228-SECTION 6-2014.mxd



(317) 849-4990

ATC Group Services
Indianapolis, Indiana 46256

PROJECT NO.
170EM00228

DATE:
6/6/2016

SCALE:
1" = 500'

IMAGE DATE: 2014

28

HISTORICAL IMAGERY

PHASE I ENVIRONMENTAL SITE ASSESSMENT

INTERSTATE 69-SECTION 6

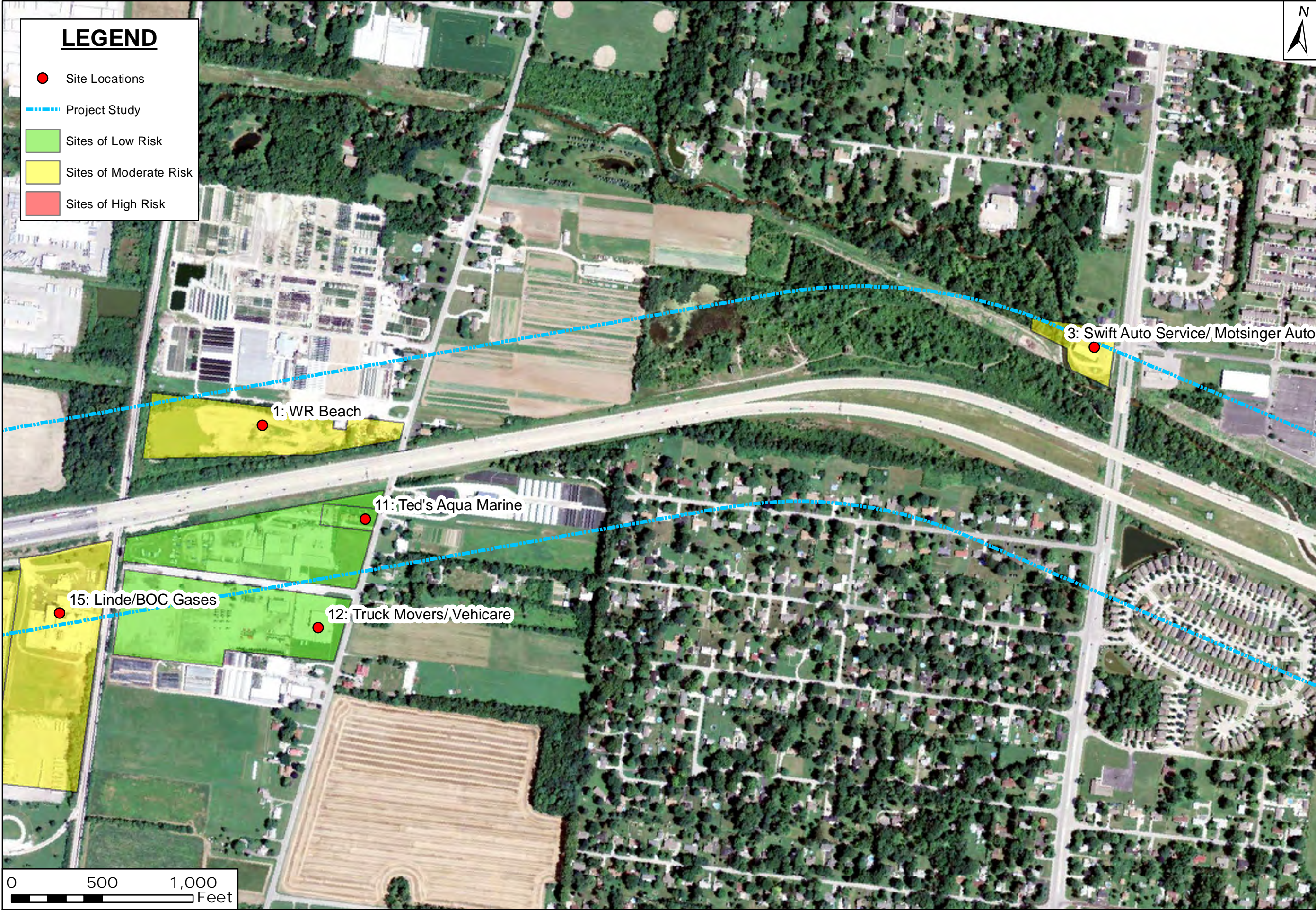
MARTINSVILLE TO INDIANAPOLIS, INDIANA

PREP:
AK

REV:
JC

TASK ORDER:

NOTES:



LEGEND

- Site Locations
- Project Study
- Sites of Low Risk
- Sites of Moderate Risk
- Sites of High Risk



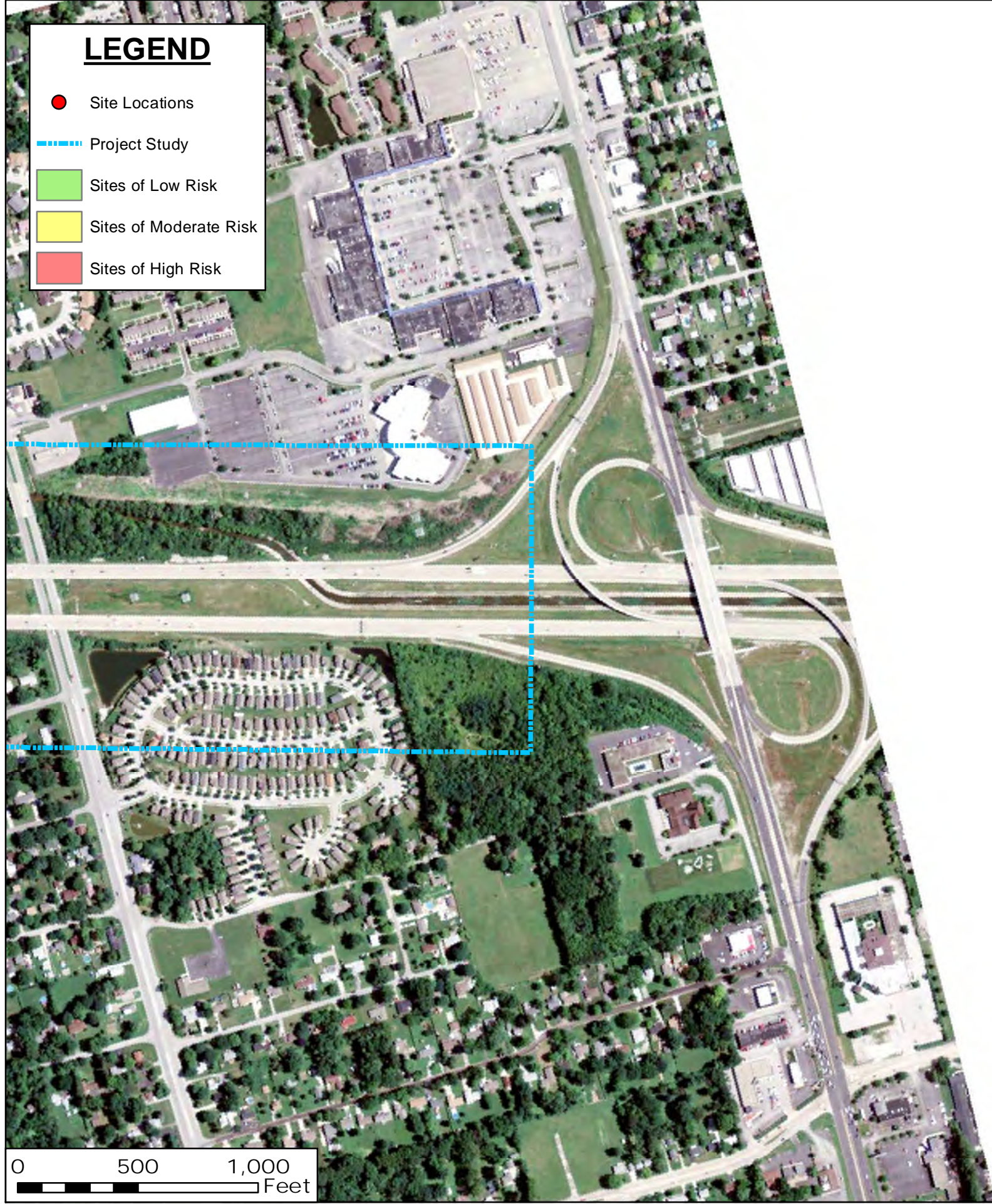

ATC Group Services (317) 849-4990
 Indianapolis, Indiana 46256

SCALE: 1" = 500'
 DATE: 6/6/2016
 PROJECT NO. 170EM00228

TITLE: FIGURE 29 IMAGE DATE: 2014
 HISTORICAL IMAGERY
 PHASE I ENVIRONMENTAL SITE ASSESSMENT
 INTERSTATE 69-SECTION 6
 MARTINSVILLE TO INDIANAPOLIS, INDIANA

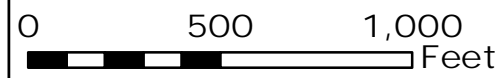
TASK ORDER:
 PREP: AK
 REV: JC

NOTES:



LEGEND

- Site Locations
- Project Study
- Sites of Low Risk
- Sites of Moderate Risk
- Sites of High Risk



No coverage

NOTES:

TITLE: FIGURE 30 IMAGE DATE: 2014
HISTORICAL IMAGERY
PHASE I ENVIRONMENTAL SITE ASSESSMENT
INTERSTATE 69-SECTION 6
MARTINSVILLE TO INDIANAPOLIS, INDIANA



ATC Group Services
 Indianapolis, Indiana 46256
 (317) 849-4990

SCALE: 1" = 500'
DATE: 6/6/2016
PROJECT NO.: 170EM00228

TASK ORDER:
PREP: AK
REV: JC