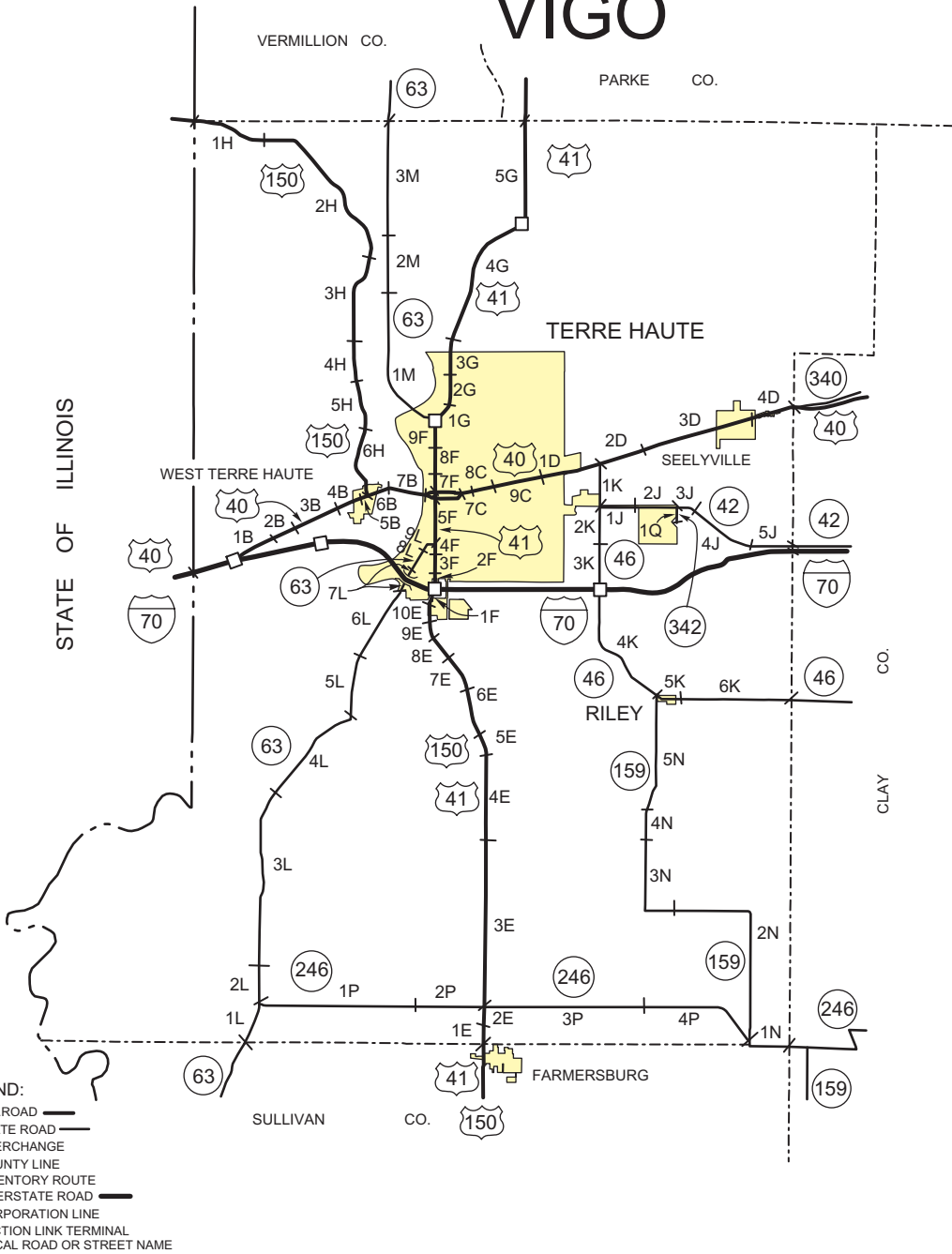
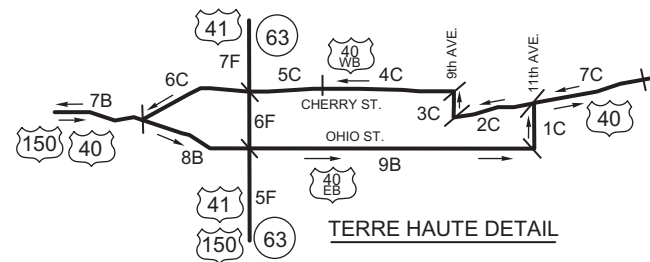


VIGO

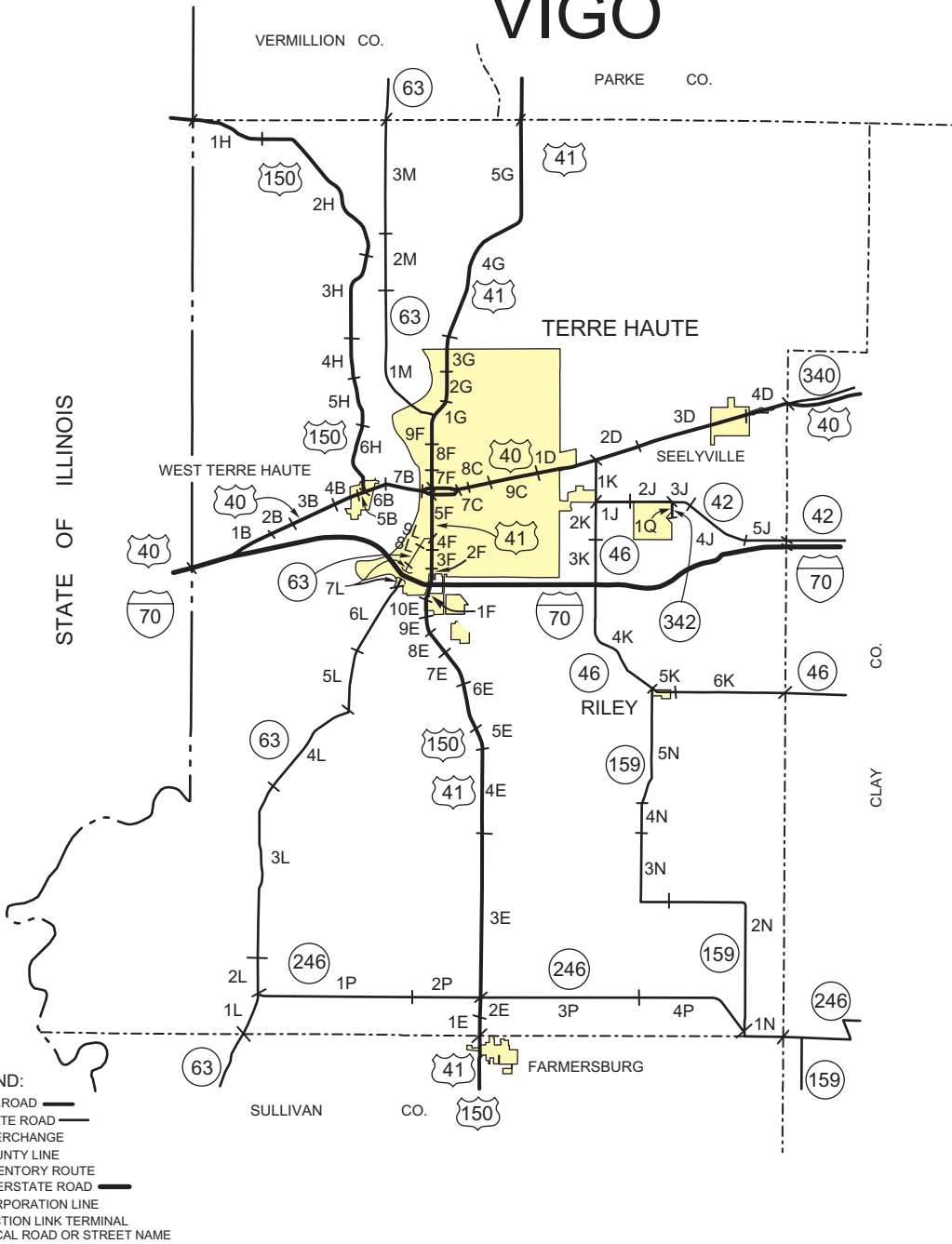


- LEGEND:**
- U.S. ROAD
 - STATE ROAD
 - INTERCHANGE
 - COUNTY LINE
 - INVENTORY ROUTE
 - INTERSTATE ROAD
 - CORPORATION LINE
 - SECTION LINK TERMINAL
 - LOCAL ROAD OR STREET NAME

| ROAD NO. | CODE NO. | DAILY TRAFFIC VOLUME | DESCRIPTION OF SECTION LINK TERMINI | ROAD NO. | CODE NO. | DAILY TRAFFIC VOLUME | DESCRIPTION OF SECTION LINK TERMINI |
|----------|----------|--|--|---------------------------------|----------|----------------------|-------------------------------------|
| I-70 | | | NOTE: For Interstate Volumes Please See Current Interstate Traffic Flow Map (US-40 follows over I-70) I-70 | US-40 | 7C | 11320 | 11th St. (Terre Haute) |
| | | | | | 8C | 14860 | 12th St. (Terre Haute) |
| | | | | | 9C | 16570 | 19th St. (Terre Haute) |
| | | | | | 1D | 21010 | Blakely Ave. (Terre Haute) |
| | | | | | 2D | 19460 | SR-46 (Jct. East) |
| | | | | | 3D | 15740 | IR-297 (Gray Rd.) |
| | | | | | 4D | 12170 | Main St. (Seelyville) |
| | | | | | | | Clay County Line/SR-340 |
| | | | | | | | Sullivan County Line |
| | | | | | | | IR-76 (168 Drive) |
| | | | | | | | SR-246 |
| | | | | | | | IR-24 (99 Drive) |
| | | | | | | | IR-126 (81 Drive) |
| | | | | IR-30 (75 Drive) | | | |
| | | | | IR-350 (Wood Lane) | | | |
| | | | | IR-311 (7th St.) | | | |
| | | | | IR-36 (Blocksom Rd.) | | | |
| | | | | IR-304 (Johnson Ave.) | | | |
| | | | | IR-322 (Davis Ave.) | | | |
| | | | | I-70 Interchange | | | |
| | | | | Margaret Ave. (Terre Haute) | | | |
| | | | | Idaho St. (Terre Haute) | | | |
| | | | | SR-63 (Jct. South) | | | |
| | | | | US-40 East Bound (Ohio St.) | | | |
| | | | | US-40 West Bound (Cherry St.) | | | |
| | | | | Lafayette Ave. (Terre Haute) | | | |
| | | | | 8th Ave. (Terre Haute) | | | |
| | | | | SR-63 (Jct. North) | | | |
| | | | | Florida Ave. (Terre Haute) | | | |
| | | | | Ft. Harrison Ave. (Terre Haute) | | | |
| | | | | IR-50 (Haythorne Ave.) | | | |
| | | | | IR-347 (Lafayette Ave.) | | | |
| | | | | Parke County Line | | | |
| US-40 | 1B | 2660 | IR-290 (Robinson Road) | | | | |
| | 2B | 6000 | IR-175 (Cheyenne Lane) | | | | |
| | 3B | 10120 | IR-13 (20th Street) | | | | |
| | 4B | 11940 | 6th St. (West Terre Haute) | | | | |
| | 5B | 13880 | US-150 (Jct. West) | | | | |
| | 6B | 14730 | IR-318 (Paris Ave.) | | | | |
| | 7B | 17460 | US-40 West Bound (Ohio St.) | | | | |
| | | | (Begin US-40 One-way Pair) | | | | |
| | | | US-40 East Bound over Ohio St. then North over 11th St.) | | | | |
| | | | US-40 West Bound (Ohio St.) | | | | |
| | 8B | 9640 | US-41/SR-63/US-150 | | | | |
| | 9B | 9180 | 11th St. (Terre Haute) | | | | |
| | 1C | 920 | Wabash St. (Terre Haute) | | | | |
| | | (US-40 West Bound over Wabash St. then North over 9th St. then West over Cherry St.) | | | | | |
| | | 11th St. (Terre Haute) | | | | | |
| 2C | 11100 | 9th St. (Terre Haute) | | | | | |
| 3C | 6540 | Cherry St. (Terre Haute) | | | | | |
| 4C | 5570 | 6th St. (Terre Haute) | | | | | |
| 5C | 4720 | US-41 / SR-63/US-150 | | | | | |
| 6C | 7970 | US-40 East Bound | | | | | |
| | | (End US-40 One-Way Pair) | | | | | |



VIGO



- LEGEND:**
- U.S. ROAD
 - STATE ROAD
 - INTERCHANGE
 - COUNTY LINE
 - INVENTORY ROUTE
 - INTERSTATE ROAD
 - CORPORATION LINE
 - SECTION LINK TERMINAL
 - LOCAL ROAD OR STREET NAME

| ROAD NO. | CODE | DAILY TRAFFIC VOLUME | DESCRIPTION OF SECTION LINK TERMINI | ROAD NO. | CODE | DAILY TRAFFIC VOLUME | DESCRIPTION OF SECTION LINK TERMINI | |
|----------|------|----------------------|---|----------|------|----------------------|---|----------------|
| US-150 | 1H | 2320 | Illinois State Line | SR-63 | 5L | 7730 | IR-286 (Curry Rd.) | |
| | 2H | 2880 | IR-15 (Hollinsworth Rd.) | | 6L | 8780 | IR-314 (Federal Rd.) | |
| | 3H | 2980 | IR-287 (Pennington Rd.) | | 7L | 14010 | IR-798(HoneyCrMall,TerreHaute) | |
| | 4H | 3350 | IR-44 (Wrin Rd.) | | 8L | 12430 | Margret Ave.(Terre Haute) | |
| | 5H | 6070 | IR-316 (St.Mary's Rd.) | | 9L | 4330 | Hulman Ave.(Terre Haute) | |
| | 6H | 6300 | IR-181 (Levee Rd.) | | | | US-41 | |
| SR-42 | 1J | 5890 | US-40 (West Terre Haute) (US-150 follows over US-40 then over US-41) | SR-159 | 1M | 16330 | (SR-63 follows over US-41) US-41 | |
| | 2J | 4890 | SR-46 (Terre Haute) | | 2M | 14840 | IR-56 (Leek Rd.) | |
| | 3J | 2120 | IR-297 (Gray Rd.) | | 3M | 11770 | IR-268 (Ferry Rd.) | |
| | 4J | 1820 | SR-342 (Jct. South) | | | | Vermillion County Line | |
| | 5J | 1720 | IR-190 (Bloomington Rd.) | | | | Clay County Line | |
| SR-46 | 1K | 13290 | IR-73 (Taber Rd.) | SR-246 | 1N | 2830 | SR-246 (Jct. West) | |
| | 2K | 15870 | Clay County Line | | 2N | 1720 | IR-65 (79 St.) | |
| | 3K | 20940 | US-40 | | 3N | 2110 | IR-22 (111 Dr.) | |
| | 4K | 9100 | SR-42 (Jct. East) | | 4N | 2770 | IR-24 (99 Dr.) | |
| | 5K | 6250 | IR-40 | | 5N | 4270 | SR-46 | |
| | 6K | 4060 | I-70 Interchange | | | | SR-63 | |
| SR-63 | 1L | 1940 | SR-159 | SR-342 | 1P | 870 | IR-35 (5 Place) | |
| | 2L | 2580 | IR-67 (Brown Rd.) | | 2P | 1090 | US-41 | |
| | 3L | 2990 | Clay County Line | | 3P | 1570 | IR-63 (67 St.) | |
| | 4L | 6060 | Sullivan County Line | | 4P | 1240 | SR-159 (Clay County Line) (SR-246 follows over SR-159) | |
| | | | | | | | SR-42 | |
| | | | | | | | 880 | Hulman Airport |

