

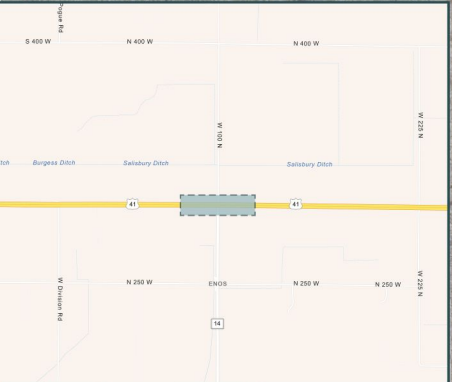
# **WELCOME**



**US 41 & SR 14**  
**PUBLIC HEARING**



# US 41 & SR 14 PROJECT LOCATION



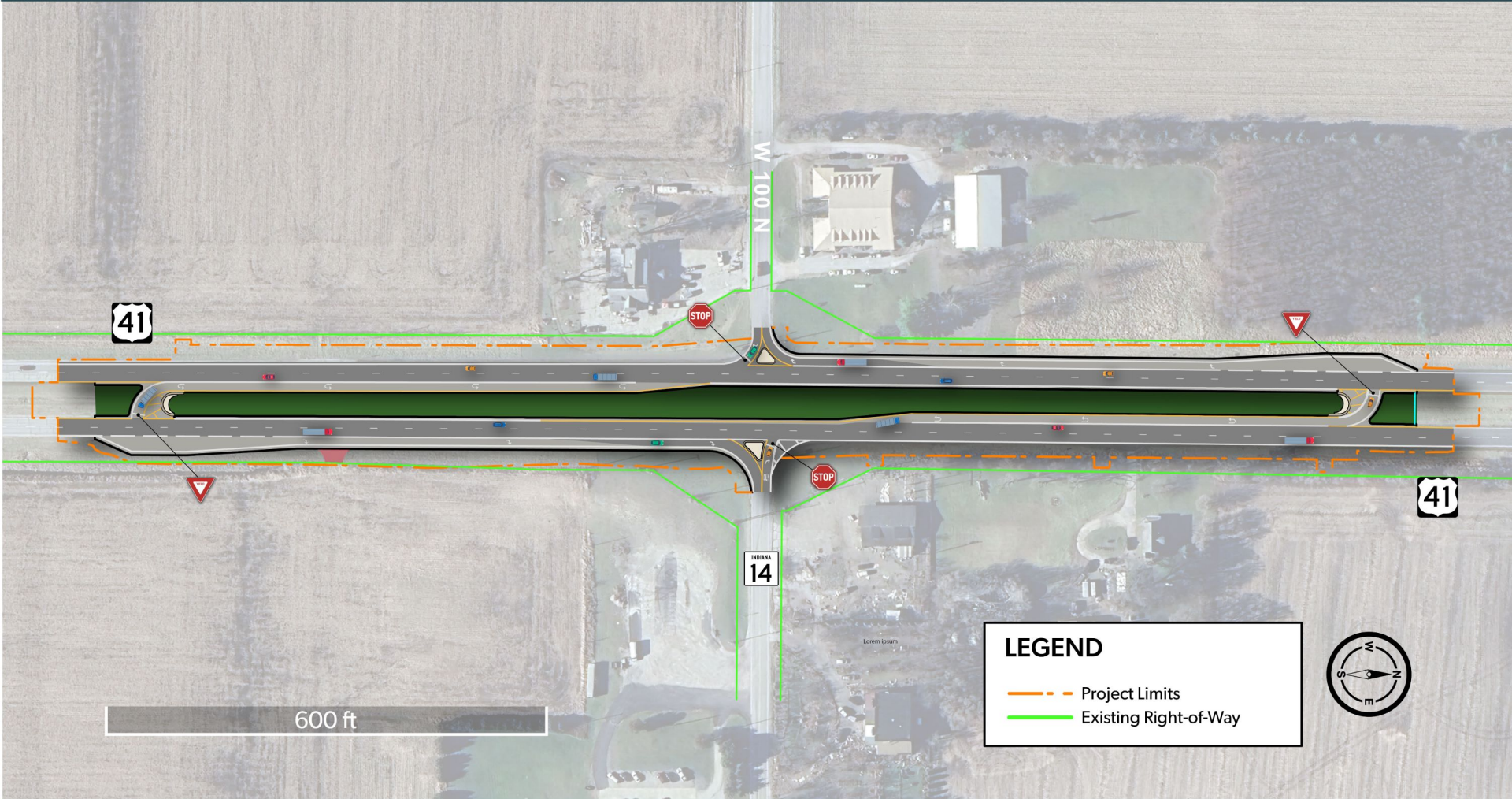
## US 41 & SR 14

### PUBLIC HEARING





# US 41 & SR 14 PROPOSED INTERSECTION TREATMENT



**US 41 & SR 14**  
PUBLIC HEARING





# ADJACENT PROJECT

## US 41 & SR 114

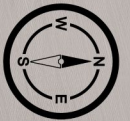
### Project Location

### Intersection Treatment

1000 ft

#### LEGEND

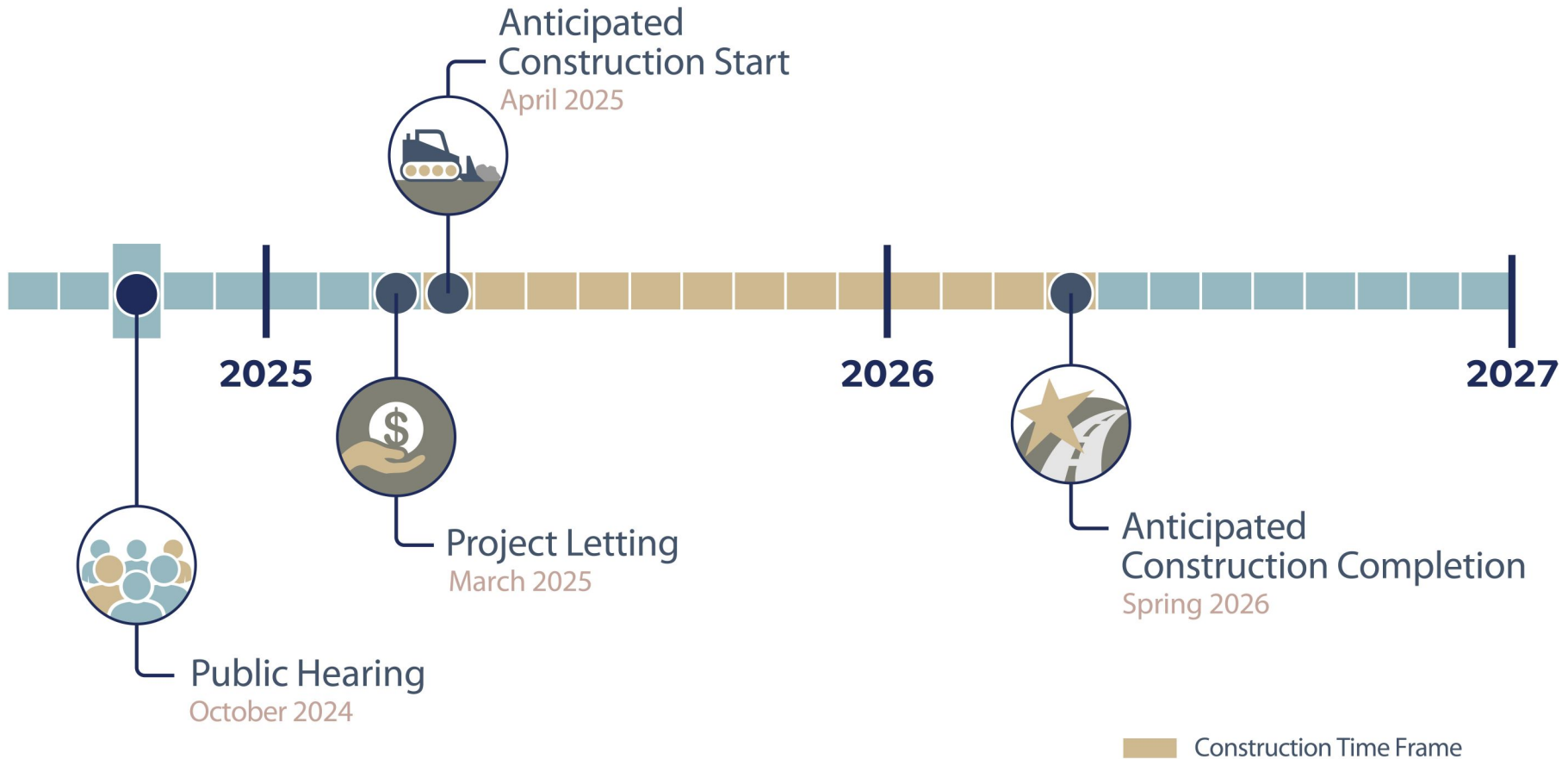
- Project Limits
- Existing Right-of-Way
- Proposed Right-of-Way



**US 41 & SR 14**  
PUBLIC HEARING



# US 41 & SR 14 PROPOSED PROJECT SCHEDULE



**US 41 & SR 14**  
PUBLIC HEARING

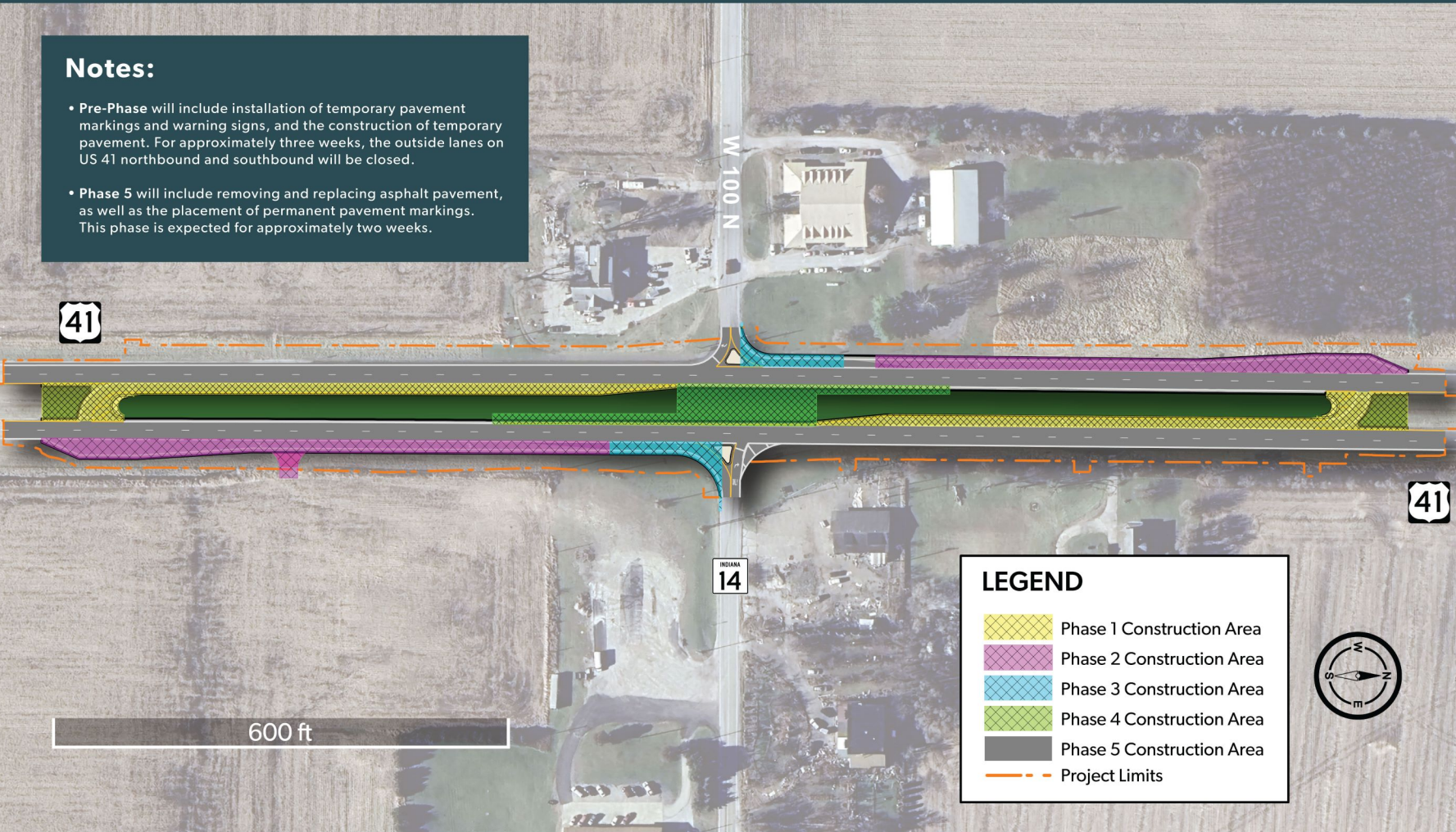




# US 41 & SR 14 MAINTENANCE OF TRAFFIC

## Notes:

- Pre-Phase will include installation of temporary pavement markings and warning signs, and the construction of temporary pavement. For approximately three weeks, the outside lanes on US 41 northbound and southbound will be closed.
- Phase 5 will include removing and replacing asphalt pavement, as well as the placement of permanent pavement markings. This phase is expected for approximately two weeks.



### LEGEND

- Phase 1 Construction Area
- Phase 2 Construction Area
- Phase 3 Construction Area
- Phase 4 Construction Area
- Phase 5 Construction Area
- Project Limits



**US 41 & SR 14**  
PUBLIC HEARING



# US 41 & SR 14 ENVIRONMENTAL IMPACTS

## NEPA Process

The National Environmental Policy Act (NEPA) is a federal law requiring federal agencies to assess the environmental impacts of their projects.

### Planning & Scoping



### Final Engineering Design



1

2

3

4



Preliminary Engineering /  
Environmental Studies (NEPA)



Construction



### Streams:

- One stream located in the project area
- Unnamed Tributary to Hanger Ditch



### Wetlands:

- Five wetlands within or adjacent to the project area
- All located within drainage ditches on US 41
- .03 acre of temporary impacts for construction access
- .05 acre of permanent impacts for placement of riprap



### Cultural Resources:

- One archaeological resource was documented



### Terrestrial Habitat:

- 4.8 acres of disturbance
- No tree clearing anticipated
- No mitigation anticipated



### Hazardous Materials:

- Two underground storage tanks are located within 0.5 miles of the project area

### Threatened & Endangered Species

- Not likely to adversely affect endangered bat species



Indiana Bat



Northern Long-eared Bat



US 41 & SR 14  
PUBLIC HEARING







**US 41 & SR 14**  
PUBLIC HEARING

***PUBLIC COMMENTS***

***PLEASE RETURN COMMENTS HERE***

