

SPONSOR	CONTRACT # / LEAD DES	PROJECT GROUP #	STIP NAME	ROUTE	WORK TYPE	DISTRICT	MILES	FEDERAL CATEGORY	Toal Cost of Project*	PROGRAM	PHASE	FEDERAL	MATCH	2026	2027	2028	2029	2030
---------	-----------------------	-----------------	-----------	-------	-----------	----------	-------	------------------	-----------------------	---------	-------	---------	-------	------	------	------	------	------

Clark County

Indiana Department of Transportation	46628 / 2600154	8	G 28	I 65	Tree Removal/Trimming	Seymour	100.98	NHPP	\$1,142,738.00	Safety Construction	CN	\$756,000.00	\$84,000.00			\$840,000.00		
--------------------------------------	-----------------	---	------	------	-----------------------	---------	--------	------	----------------	---------------------	----	--------------	-------------	--	--	--------------	--	--

Performance Measure Impacted: Safety

Location: Tree removal various locations Seymour District

Comments: Increase CN in FY 28
KIPDA Mod 19

Clark County Total

Federal: \$756,000.00 Match :\$84,000.00 2026: 2027: 2028: \$840,000.00 2029: 2030:

Indiana Department of Transportation (INDOT)
 State Preservation and Local Initiated Projects FY 2026 - 2030

SPONSOR	CONTRACT # / LEAD DES	PROJECT GROUP #	STIP NAME	ROUTE	WORK TYPE	DISTRICT	MILES	FEDERAL CATEGORY	Toal Cost of Project*	PROGRAM	PHASE	FEDERAL	MATCH	2026	2027	2028	2029	2030
Dearborn County																		
Dearborn County	2300098	2	G 28	IR 1006	Bridge Inspections	Seymour	0	STBG	\$302,177.26	Local Funds	PE	\$0.00	\$55,000.00		\$7,000.00	\$19,000.00	\$29,000.00	\$0.00
										Local Bridge Program	PE	\$217,000.00	\$0.00		\$28,000.00	\$76,000.00	\$113,000.00	\$0.00
Performance Measure Impacted: Bridge Condition																		
Location: Local Bridge Inspection and Inventory Program for FY 2027-2030																		
Comments:Increase PE in Fy 27,28 and 29 OKI May Mod 9																		
Indiana Department of Transportation	46676 / 2600166	2	G 28	SR 1	Scour Protection (Erosion)	Seymour	0	STBG	\$702,433.00	Bridge Construction	CN	\$327,200.00	\$81,800.00				\$409,000.00	
Secondary Des(#):2600182																		
Performance Measure Impacted: Safety																		
Location: SR 1 over Slab Camp Creek and US 52 over Whitewater River																		
Comments:New Group Project OKI May Mod 9																		

Dearborn County Total
 Federal: \$544,200.00 Match :\$136,800.00 2026: 2027: \$35,000.00 2028: \$95,000.00 2029: \$551,000.00 2030: \$0.00

*Estimated Costs left to Complete Project column is for costs that may extend beyond the four years of a STIP. This column is not fiscally constrained and is for information purposes.

SPONSOR	CONTRACT # / LEAD DES	PROJECT GROUP #	STIP NAME	ROUTE	WORK TYPE	DISTRICT	MILES	FEDERAL CATEGORY	Toal Cost of Project*	PROGRAM	PHASE	FEDERAL	MATCH	2026	2027	2028	2029	2030
---------	-----------------------	-----------------	-----------	-------	-----------	----------	-------	------------------	-----------------------	---------	-------	---------	-------	------	------	------	------	------

Decatur County

Indiana Department of Transportation	46630 / 2600156	8	G 28	I 74	Tree Removal/Trimming	Seymour	48.16	NHPP	\$904,338.00	Safety Construction	CN	\$1,035,000.00	\$115,000.00			\$1,150,000.00		
--------------------------------------	-----------------	---	------	------	-----------------------	---------	-------	------	--------------	---------------------	----	----------------	--------------	--	--	----------------	--	--

Performance Measure Impacted: Safety

Location: Tree clearing, I 74 123 thru 171 mm

Comments:New Group Project
OKI May Mod 9

Decatur County Total

Federal: \$1,035,000.00 Match :\$115,000.00 2026: 2027: 2028: \$1,150,000.00 2029: 2030:

*Estimated Costs left to Complete Project column is for costs that may extend beyond the four years of a STIP. This column is not fiscally constrained and is for information purposes.

SPONSOR	CONTRACT # / LEAD DES	PROJECT GROUP #	STIP NAME	ROUTE	WORK TYPE	DISTRICT	MILES	FEDERAL CATEGORY	Toal Cost of Project*	PROGRAM	PHASE	FEDERAL	MATCH	2026	2027	2028	2029	2030
---------	-----------------------	-----------------	-----------	-------	-----------	----------	-------	------------------	-----------------------	---------	-------	---------	-------	------	------	------	------	------

Johnson County

Indiana Department of Transportation	44437 / 2200513	2	G 28	US 31	Small Structures & Drains Construction	Seymour	.13	STBG	\$2,198,150.00	Drainage/Small Culverts	RW	\$24,800.00	\$6,200.00	\$31,000.00				
--------------------------------------	-----------------	---	------	-------	--	---------	-----	------	----------------	-------------------------	----	-------------	------------	-------------	--	--	--	--

Performance Measure Impacted: Safety

Location: located 1.6 miles N of CR 500 N in Johnson County.

Comments: Adding RW to FY 26
IMPO 26-06.3

Johnson County Total

Federal: \$24,800.00 Match :\$6,200.00 2026: \$31,000.00 2027: 2028: 2029: 2030:

SPONSOR	CONTRACT # / LEAD DES	PROJECT GROUP #	STIP NAME	ROUTE	WORK TYPE	DISTRICT	MILES	FEDERAL CATEGORY	Toal Cost of Project*	PROGRAM	PHASE	FEDERAL	MATCH	2026	2027	2028	2029	2030
---------	-----------------------	-----------------	-----------	-------	-----------	----------	-------	------------------	-----------------------	---------	-------	---------	-------	------	------	------	------	------

Marion County

Indiana Department of Transportation	46260 / 2500761	2	G 28	US 52	Small Structure Replacement	Greenfield	0	STBG	\$1,823,295.00	Bridge Consulting	PE	\$431,380.00	\$107,845.00		\$271,000.00	\$268,225.00		
--------------------------------------	-----------------	---	------	-------	-----------------------------	------------	---	------	----------------	-------------------	----	--------------	--------------	--	--------------	--------------	--	--

Secondary Des(#):2500754

Performance Measure Impacted: Bridge Condition

Location: US 52, 2.731 Miles E I-465

Comments:Increase PE in 27 and add more to FY 28

IMPO 26-06.3

Marion County Total

Federal: \$431,380.00	Match :\$107,845.00	2026:	2027: \$271,000.00	2028: \$268,225.00	2029:	2030:
-----------------------	---------------------	-------	--------------------	--------------------	-------	-------

*Estimated Costs left to Complete Project column is for costs that may extend beyond the four years of a STIP. This column is not fiscally constrained and is for information purposes.

Indiana Department of Transportation (INDOT)
 State Preservation and Local Initiated Projects FY 2026 - 2030

SPONSOR	CONTRACT # / LEAD DES	PROJECT GROUP #	STIP NAME	ROUTE	WORK TYPE	DISTRICT	MILES	FEDERAL CATEGORY	Toal Cost of Project*	PROGRAM	PHASE	FEDERAL	MATCH	2026	2027	2028	2029	2030
---------	-----------------------	-----------------	-----------	-------	-----------	----------	-------	------------------	-----------------------	---------	-------	---------	-------	------	------	------	------	------

Tippecanoe County

Indiana Department of Transportation	46649 / 2600221	7	G 28	US 52	ADA Sidewalk Ramp Construction	Crawfordsville	2.89	NHPP	\$725,000.00	Safety Construction	CN	\$780,000.00	\$195,000.00		\$250,000.00		\$725,000.00	
--------------------------------------	-----------------	---	------	-------	--------------------------------	----------------	------	------	--------------	---------------------	----	--------------	--------------	--	--------------	--	--------------	--

Performance Measure Impacted: Safety

Location: US 52 from Cumberland Ave to Airport Rd (various intersections)

Comments:New Project
 APCTC T-26-04

Tippecanoe County Total

Federal: \$780,000.00 Match :\$195,000.00 2026: 2027: \$250,000.00 2028: 2029: \$725,000.00 2030:

*Estimated Costs left to Complete Project column is for costs that may extend beyond the four years of a STIP. This column is not fiscally constrained and is for information purposes.

SPONSOR	CONTRACT # / LEAD DES	PROJECT GROUP #	STIP NAME	ROUTE	WORK TYPE	DISTRICT	MILES	FEDERAL CATEGORY	Toal Cost of Project*	PROGRAM	PHASE	FEDERAL	MATCH	2026	2027	2028	2029	2030
---------	-----------------------	-----------------	-----------	-------	-----------	----------	-------	------------------	-----------------------	---------	-------	---------	-------	------	------	------	------	------

Various County

Indiana Department of Transportation	44465 / 2200935	3	G 28	VA VARI	Raised Pavement Markings, Refurbished	Seymour	0	STBG	\$750,000.00	Safety Construction	CN	\$600,000.00	\$150,000.00		\$750,000.00			
--------------------------------------	-----------------	---	------	---------	---------------------------------------	---------	---	------	--------------	---------------------	----	--------------	--------------	--	--------------	--	--	--

Performance Measure Impacted: Safety

Location: Seymour District Placeholder for RPM Refurbishments for 2027

Comments:New Group Project
KIPDA Mod 19

Indiana Department of Transportation	46629 / 2600155	8	G 28	VA VARI	Tree Removal/Trimming	Seymour	0	STBG	\$304,826.00	Safety Construction	CN	\$140,000.00	\$35,000.00			\$175,000.00		
--------------------------------------	-----------------	---	------	---------	-----------------------	---------	---	------	--------------	---------------------	----	--------------	-------------	--	--	--------------	--	--

Performance Measure Impacted: Safety

Location: Tree clearing, I 265 0 to 12.8 mm

Comments:Increase CN in FY 28
KIPDA Mod 12

Various County Total

Federal: \$740,000.00 Match :\$185,000.00 2026: 2027: \$750,000.00 2028: \$175,000.00 2029: 2030:

Grand Total

Federal: \$4,311,380.00 Match : \$829,845.00 2026: \$31,000.00 2027: \$1,306,000.00 2028: \$2,528,225.00 2029: \$1,276,000.00 2030: \$0.00



INDIANAPOLIS METROPOLITAN PLANNING ORGANIZATION
Planning the transportation future for the Indianapolis region

May 26th 2026

Indiana Department of Transportation
100 N. Senate Avenue
Indianapolis, IN 46204

RE: Approval of an Administrative Modification to the 2026-2029 IRTIP

Dear INDOT,

This is to inform you of the approval of an administrative modifications to the 2026-2029 IRTIP. The attachment details the modifications approved on 5/20 and 5/26 for the following projects:

- INDOT Des #2200513
- INDOT Des #2500905
- INDOT Des #2500761

The revised 2026-2029 IRTIP is available through the MiTIP Public Access Portal on the MPO's website. Should you have any questions or comments please contact me at (317) 327-5108

Sincerely,


Laura Drascic, Financial Analyst II
Indianapolis Metropolitan Planning Organization

QUARTER Q2S, 2026 ADMIN MOD 26-06.3

LEAD AGENCY	DES NUM	DES NUM 2	ROAD/TRAIL	PROJECT TITLE	TYPE	EXEMPT?	TOTAL	TOTAL DIFF	PHASE	SFY	FED FUNDS	LINE TOTAL	FED TOTAL	FED %	MATCH TOTAL	MATCH %	JUSTIFICATION	ACTION PROPOSED
PRIOR	INDOT	2200513	N/A	US 31	US 31 and SR 252, various locations- Small Structure and Drains Construction	Small Structures & Drains Construction	Exempt	\$2,329,502										
PROPOSED		2200513			US 31 and SR 252, Small Structure and Drains Construction		\$2,350,502	\$21,000	ROW	SFY 2026		\$31,000	\$-	0%	\$31,000	100%	Updating RW funding amount to \$31,000	

QUARTER Q2S, 2026 ADMIN MOD 26-06.3

LEAD AGENCY	DES NUM	DES NUM 2	ROAD/TRAIL	PROJECT TITLE	TYPE	EXEMPT?	TOTAL	TOTAL DIFF	PHASE	SFY	FED FUNDS	LINE TOTAL	FED TOTAL	FED %	MATCH TOTAL	MATCH %	JUSTIFICATION	ACTION PROPOSED
PRIOR	INDOT	2500761	2500754 US 52	Small Structure Replacement on US 52, 2.731 Miles E of I-465	Small Structure Replacement	Exempt	\$1,256,790		PE/PL	SFY 2027 NHS		\$200,000	\$160,000	80%	\$40,000	20%		
PROPOSED		2500761					\$1,796,495	\$539,705	PE/PL	SFY 2027 NHS		\$471,480	\$377,184	80%	\$94,296	20%	increased FY27 PE & added FY28 PE - SDoyle 5/20/2026	
PRIOR									-	-	-	\$-	\$-	-		0%		
PROPOSED									PE/PL	SFY 2028 NHS		\$268,225	\$214,580	80%	\$53,645	20%		



K I P D A

Kentuckiana Regional Planning
& Development Agency

May 19, 2026

Administrative Modification 12
to the
Fiscal Year 2025 - 2028
Transportation Improvement Program (TIP)



MTP Action:	N/A				
TIP Action:	Update TIP funding and Total Estimated Project Cost				
Project Sponsor:	Indiana Department of Transportation (INDOT)	KIPDA ID:	3482	State ID:	2600155
County:	Clark, Floyd	Parent ID:	N/A	Group ID:	2680
Project Name:	I-265 Tree removal/clearing	Funding Source:	Highway Safety Improvement Program (HSIP)- State	Open to Public (OTP) Date:	2028
Total Estimated Project Cost:	\$178,954 \$304,826		Total Cost Programmed in TIP to date:	\$178,954 \$304,826	
Description:	Tree removal and clearing on I-265 from MM O-12.8, EB and WB				
Justification:	This project is to remove overgrown tree/shrubs on state right of way that may become a safety hazard to the motoring public				
FY 25-28 TIP Funding:	FY 2027 Preliminary Engineering (PE) phase with HSIP-ST funds: \$26,843 (Federal) + \$2,983 (Other) \$29,826 (Total) FY 2028 Construction (CN) phase with HSIP-ST funds: \$134,215 (Federal) + \$14,913 (Other) \$149,128 (Total) FY 2028 Construction (CN) phase with HSIP-ST funds: \$247,500 (Federal) + \$27,500 (Other) \$275,000 (Total)				

MTP Action:	N/A				
TIP Action:	Update TIP funding and Total Estimated Project Cost				
Project Sponsor:	Indiana Department of Transportation (INDOT)	KIPDA ID:	3483	State ID:	2600154
County:	Clark, Floyd	Parent ID:	N/A	Group ID:	2680
Project Name:	I-65 Tree removal/clearing	Funding Source:	Highway Safety Improvement Program (HSIP)- State	Open to Public (OTP) Date:	2028
Total Estimated Project Cost:	\$753,115 \$1,592,738		Total Cost Programmed in TIP to date:	\$753,115 \$1,592,738	
Description:	Tree removal on I-65 NB/SB from 0-101 MM				
Justification:	This is removal of tree/shrubs from state right of way on I 65 NB/SB to improve safety for the traveling public.				
FY 25-28 TIP Funding:	FY 2027 Preliminary Engineering (PE) phase with HSIP-ST funds: \$128,465 (Federal) + \$14,273 (Other) \$142,738 (Total) FY 2028 Construction (CN) phase with HSIP-ST funds: \$549,339 (Federal) + \$61,038 (Other) \$610,377 (Total) FY 2028 Construction (CN) phase with HSIP-ST funds: \$1,305,000 (Federal) + \$145,000 (Other) \$1,450,000 (Total)				
MTP Action:	N/A				
TIP Action:	Add new Maintenance Group Project				
Project Sponsor:	Indiana Department of Transportation (INDOT)	KIPDA ID:	NEW	State ID:	2200935
County:	Clark, Floyd	Parent ID:	N/A	Group ID:	2676
Project Name:	Seymour District Raised Pavement Markings (RPM) Refurbishments	Funding Source:	Highway Safety Improvement Program (HSIP)- State	Open to Public (OTP) Date:	2027
Total Estimated Project Cost:	\$750,000		Total Cost Programmed in TIP to date:	\$750,000	
Description:	District RPM refurbishments in various locations, Seymour District				
Justification:	To improve the RPM's in various locations in Seymour District				
FY 25-28 TIP Funding:	FY 2027 Construction (CN) phase with HSIP-ST funds: \$600,000 (Federal) + \$150,000 (Other) \$750,000 (Total)				

PROPOSED ACTIONS - TIP Administrative Modification #9 May 12, 2026

TIP ID	Project Name	Location	Description	Sponsor	Air Quality
--------	--------------	----------	-------------	---------	-------------

Ohio

Butler County

118586	BUT Oxford Amtrak Station	W. Chestnut Street near S. Beech Street	Construction of a platform and covered shelters to provide access for Amtrak passenger rail service. Construction of a parking area and sidewalk connection to the adjacent BCRTA transit facility.	Oxford, City of	Exempt
--------	---------------------------	---	---	-----------------	--------

Revise funding year from FY26 to FY27

Phase	Fund Type	2026	2027	2028	2029	Future Years
CO	MPO STBG	0	2,305,801	0	0	0
CO	Local	0	778,208	0	0	0

Total Project Estimate : \$3,163,449

124937	BUT Park Ave Resurfacing	Park Avenue from Eaton Avenue to North B Street	Resurface Park Avenue from Eaton Avenue to North B Street. Project includes 3" mill and fill with full depth repairs where needed.	Hamilton, City of	Exempt
--------	--------------------------	---	--	-------------------	--------

Revise funding year from FY27 to FY26 and add local funds

Phase	Fund Type	2026	2027	2028	2029	Future Years
CO	Local	64,452	0	0	0	0
CO	MPO STBG	800,000	0	0	0	0

Total Project Estimate : \$864,452

Hamilton County

117818	HAM State to Central: BBN	State Ave (River Rd to W. 8th St); W. 8th St (River Rd to Central Ave); Linn St (W. 6th St to Central Pkwy)	Safety improvements and addition of bicycle and pedestrian infrastructure on three corridors totaling 3.5 linear miles (Linn Street, W. 8th Street, and State Avenue) in Cincinnati.	Cincinnati, City of	Exempt
--------	---------------------------	---	--	---------------------	--------

Revise funding amount

Phase	Fund Type	2026	2027	2028	2029	Future Years
DD	Discretionary / Earmark	148,200	0	0	0	0
DD	Local	213,626	0	0	0	0
CO	Discretionary / Earmark	0	20,000,000	0	0	0
CO	Local	0	15,364,570	previously \$13,224,570	0	0

Total Project Estimate : \$37,416,147

118672	HAM CR 4 1.43 Intersection Impr	Intersections of Fields Ertel Road with McCauly and Conrey Roads	Improvements to the intersections of Fields Ertel Road with McCauly and Conrey Roads. Addition of turn lanes and a traffic signal at McCauly and conversion of the intersection with Conrey to a roundabout. Sidewalk to be constructed along the north side of	Hamilton County Engineer	Exempt
--------	---------------------------------	--	---	--------------------------	--------

Revise funding amount

Phase	Fund Type	2026	2027	2028	2029	Future Years
CO	MPO STBG	4,984,090	previously \$5,893,544	0	0	0
CO	Local	3,461,681	previously \$1,976,008	0	0	0

Total Project Estimate : \$10,741,078

119071	HAM Dawson Rd Sidewalk	Dawson Road from McDonald Commons to Miami Avenue	Construction of a wide sidewalk along Dawson Road from Miami Avenue to McDonald Commons.	Madeira, City of	Exempt
--------	------------------------	---	--	------------------	--------

Revise scope from "shared use path" to "wide sidewalk"

Phase	Fund Type	2026	2027	2028	2029	Future Years
CO	MPO TA	0	0	747,763	0	0
CO	Local	0	0	280,411	0	0

Total Project Estimate : \$1,028,174

OHIO - KENTUCKY - INDIANA REGIONAL COUNCIL OF GOVERNMENTS FY26 - 29 TRANSPORTATION IMPROVEMENT PROGRAM

TIP ID	Project Name	Location	Description	Sponsor	Air Quality																																										
119072	HAM US 42 0.030 Reading Rd	Reading Road from Cornell to Sharon Road	Road diet on Reading Road from Cornell Road to Sharon Road. Improvements to pedestrian infrastructure.	Sharonville, City of	Exempt																																										
<table border="1"> <thead> <tr> <th>Phase</th> <th>Fund Type</th> <th>2026</th> <th>2027</th> <th>2028</th> <th>2029</th> <th>Future Years</th> </tr> </thead> <tbody> <tr> <td>RW</td> <td>MPO STBG</td> <td>0</td> <td>1,120,000</td> <td>0</td> <td>0</td> <td>0</td> </tr> <tr> <td>RW</td> <td>Local</td> <td>0</td> <td>280,000</td> <td>0</td> <td>0</td> <td>0</td> </tr> <tr> <td>CO</td> <td>MPO STBG</td> <td>0</td> <td>2,039,012</td> <td>0</td> <td>0</td> <td>0</td> </tr> <tr> <td>CO</td> <td>Labor</td> <td>0</td> <td>380,387</td> <td>0</td> <td>0</td> <td>0</td> </tr> <tr> <td>CO</td> <td>Local</td> <td>0</td> <td>2,521,005</td> <td>0</td> <td>0</td> <td>0</td> </tr> </tbody> </table>						Phase	Fund Type	2026	2027	2028	2029	Future Years	RW	MPO STBG	0	1,120,000	0	0	0	RW	Local	0	280,000	0	0	0	CO	MPO STBG	0	2,039,012	0	0	0	CO	Labor	0	380,387	0	0	0	CO	Local	0	2,521,005	0	0	0
Phase	Fund Type	2026	2027	2028	2029	Future Years																																									
RW	MPO STBG	0	1,120,000	0	0	0																																									
RW	Local	0	280,000	0	0	0																																									
CO	MPO STBG	0	2,039,012	0	0	0																																									
CO	Labor	0	380,387	0	0	0																																									
CO	Local	0	2,521,005	0	0	0																																									
Total Project Estimate :					\$6,506,804																																										

Revise funding year from FY26 to FY27

121926	HAM IR 275 28.69	HAM IR 275 from US 42 to IR 71	Reduce congestion on I-275 eastbound by constructing a braided roadway from Reed Hartman Highway to I-71, separating traffic heading to I-71 from traffic using I-275 eastbound.	ODOT Sponsoring Agency	Non-Exempt (Analyzed)																					
<table border="1"> <thead> <tr> <th>Phase</th> <th>Fund Type</th> <th>2026</th> <th>2027</th> <th>2028</th> <th>2029</th> <th>Future Years</th> </tr> </thead> <tbody> <tr> <td>RW</td> <td>Major Programs</td> <td>0</td> <td>184,000</td> <td>0</td> <td>0</td> <td>0</td> </tr> <tr> <td>RW</td> <td>State</td> <td>0</td> <td>46,000</td> <td>0</td> <td>0</td> <td>0</td> </tr> </tbody> </table>						Phase	Fund Type	2026	2027	2028	2029	Future Years	RW	Major Programs	0	184,000	0	0	0	RW	State	0	46,000	0	0	0
Phase	Fund Type	2026	2027	2028	2029	Future Years																				
RW	Major Programs	0	184,000	0	0	0																				
RW	State	0	46,000	0	0	0																				
Total Project Estimate :					\$52,392,532																					

Revise funding amount

122808	HAM Springdale EV Charge FY26	City Municipal building	Installation of electric vehicle charging infrastructure at the City of Springdale municipal building site, and Springdale Parks & Recreation	Springdale, City of	Exempt																												
<table border="1"> <thead> <tr> <th>Phase</th> <th>Fund Type</th> <th>2026</th> <th>2027</th> <th>2028</th> <th>2029</th> <th>Future Years</th> </tr> </thead> <tbody> <tr> <td>DD</td> <td>MPO CRP</td> <td>45,000</td> <td>0</td> <td>0</td> <td>0</td> <td>0</td> </tr> <tr> <td>CO</td> <td>MPO CRP</td> <td>458,829</td> <td>previously \$483,358</td> <td>0</td> <td>0</td> <td>0</td> </tr> <tr> <td>CO</td> <td>Local</td> <td>45,883</td> <td>add local funds</td> <td>0</td> <td>0</td> <td>0</td> </tr> </tbody> </table>						Phase	Fund Type	2026	2027	2028	2029	Future Years	DD	MPO CRP	45,000	0	0	0	0	CO	MPO CRP	458,829	previously \$483,358	0	0	0	CO	Local	45,883	add local funds	0	0	0
Phase	Fund Type	2026	2027	2028	2029	Future Years																											
DD	MPO CRP	45,000	0	0	0	0																											
CO	MPO CRP	458,829	previously \$483,358	0	0	0																											
CO	Local	45,883	add local funds	0	0	0																											
Total Project Estimate :					\$549,711																												

Revise funding amount

124944	HAM Newtown and Neeb RPP	Newtown Road from Ragland Road to Bartels Road, Neeb Road from Cleves Warsaw Pike to Muddy Creek Road	Resurfacing of Newtown Road from Ragland Road to Bartels Road, and Neeb Road from Cleves Warsaw Pike to Muddy Creek Road.	Hamilton County Engineer	Exempt																					
<table border="1"> <thead> <tr> <th>Phase</th> <th>Fund Type</th> <th>2026</th> <th>2027</th> <th>2028</th> <th>2029</th> <th>Future Years</th> </tr> </thead> <tbody> <tr> <td>CO</td> <td>Local</td> <td>0</td> <td>77,385</td> <td>0</td> <td>0</td> <td>0</td> </tr> <tr> <td>CO</td> <td>MPO STBG</td> <td>0</td> <td>1,105,500</td> <td>0</td> <td>0</td> <td>0</td> </tr> </tbody> </table>						Phase	Fund Type	2026	2027	2028	2029	Future Years	CO	Local	0	77,385	0	0	0	CO	MPO STBG	0	1,105,500	0	0	0
Phase	Fund Type	2026	2027	2028	2029	Future Years																				
CO	Local	0	77,385	0	0	0																				
CO	MPO STBG	0	1,105,500	0	0	0																				
Total Project Estimate :					\$1,182,885																					

Combine with PID 124935

Warren County

120803	WAR SR 48 24.63	SR-48 and Lytle Five Points Rd	Convert the existing signalized intersection of SR-48 and Lytle Five Points Rd to a single lane roundabout.	District 8 Engineering	Exempt																					
<table border="1"> <thead> <tr> <th>Phase</th> <th>Fund Type</th> <th>2026</th> <th>2027</th> <th>2028</th> <th>2029</th> <th>Future Years</th> </tr> </thead> <tbody> <tr> <td>DD</td> <td>Safety</td> <td>0</td> <td>71,789</td> <td>0</td> <td>0</td> <td>0</td> </tr> <tr> <td>RW</td> <td>Safety</td> <td>0</td> <td>300,000</td> <td>0</td> <td>0</td> <td>0</td> </tr> </tbody> </table>						Phase	Fund Type	2026	2027	2028	2029	Future Years	DD	Safety	0	71,789	0	0	0	RW	Safety	0	300,000	0	0	0
Phase	Fund Type	2026	2027	2028	2029	Future Years																				
DD	Safety	0	71,789	0	0	0																				
RW	Safety	0	300,000	0	0	0																				
Total Project Estimate :					\$4,275,911																					

Revise DD and RW funding year from FY26 to FY27

Kentucky

Campbell County

6-3030.00	Lincoln Road Sidewalk	Along Lincoln Road	New sidewalk between Van Voast Av and Ward Av, replace bad segments of sidewalk in other locations near Grandview Elementary	City of Bellevue	Exempt																					
<table border="1"> <thead> <tr> <th>Phase</th> <th>Fund Type</th> <th>2026</th> <th>2027</th> <th>2028</th> <th>2029</th> <th>Future Years</th> </tr> </thead> <tbody> <tr> <td>CO</td> <td>OKI-TAP</td> <td>228,493</td> <td>0</td> <td>0</td> <td>0</td> <td>0</td> </tr> <tr> <td>CO</td> <td>Local</td> <td>57,123</td> <td>0</td> <td>0</td> <td>0</td> <td>0</td> </tr> </tbody> </table>						Phase	Fund Type	2026	2027	2028	2029	Future Years	CO	OKI-TAP	228,493	0	0	0	0	CO	Local	57,123	0	0	0	0
Phase	Fund Type	2026	2027	2028	2029	Future Years																				
CO	OKI-TAP	228,493	0	0	0	0																				
CO	Local	57,123	0	0	0	0																				
Total Project Estimate :					\$285,616																					

Move remaining OKI-TAP funds from RW/UT phases to CO phase

OHIO - KENTUCKY - INDIANA REGIONAL COUNCIL OF GOVERNMENTS FY26 - 29 TRANSPORTATION IMPROVEMENT PROGRAM

TIP ID Project Name Location Description Sponsor Air Quality

Kenton County

6-3028 Garvey Avenue Along Garvey Avenue from Shaw Replacement of sidewalk City of Elsmere Exempt
 Howell Av to Florence Ct
 Elementary
 Sidewalk

move remaining OKI-TAP funds from UT phase to CO phase

Phase	Fund Type	2026	2027	2028	2029	Future Years
CO	OKI-TAP	159,000	0	0	0	0
CO	Local	39,750	0	0	0	0
Total Project Estimate :						\$198,750

Indiana

Dearborn County

2300098 County Bridge Local Bridge Inspection and Bridge Inspections Dearborn County Exempt
 Inspections Inventory Program for FY 2027-2030

Revise funding

Phase	Fund Type	2026	2027	2028	2029	Future Years
PE	Local Bridge	0	29,000	77,000	114,000	74,000
PE	Local	0	8,000	20,000	29,000	19,000
Total Project Estimate :						\$370,000

2600156 I-74 From MM 123-171 Tree Removal/Clearing INDOT Exempt


Group Project: Revise Construction funding

Phase	Fund Type	2026	2027	2028	2029	Future Years
CN	Safety	0	0	1,035,000	0	0
CN	State	0	0	115,000	0	0
Total Project Estimate :						\$1,150,000

2600166 SR1 Over Slab Camp Creek, 5.70 Scour Protection INDOT Exempt
 miles S of I-74

Add New Group Project

Phase	Fund Type	2026	2027	2028	2029	Future Years
CN	Federal Bridge	0	0	327,103	0	0
CN	State	0	0	81,776	0	0
Total Project Estimate :						\$408,879


 Dan Corey, ICC Chair May 12, 2026

TRANSIT - PROPOSED ACTIONS - Modification #9 May 12, 2026


Clermont County

TIP ID	Project Name	Description	Quantity	Air Quality	Total Project TIP Estimate
121315	S2024-27 CTC Vehicles	Vehicle Capital for CTC	2	Exempt	\$490,000

ALI CODE 11.12.04 Buy Replacements - Bus < 30 FT

Revise funding amount

Fund Type	FY 26	FY 27	FY 28	FY 29
5307	0	545,092	0	0
State	0	136,273	0	0



Dan Corey, ICC Chair May 12, 2026