
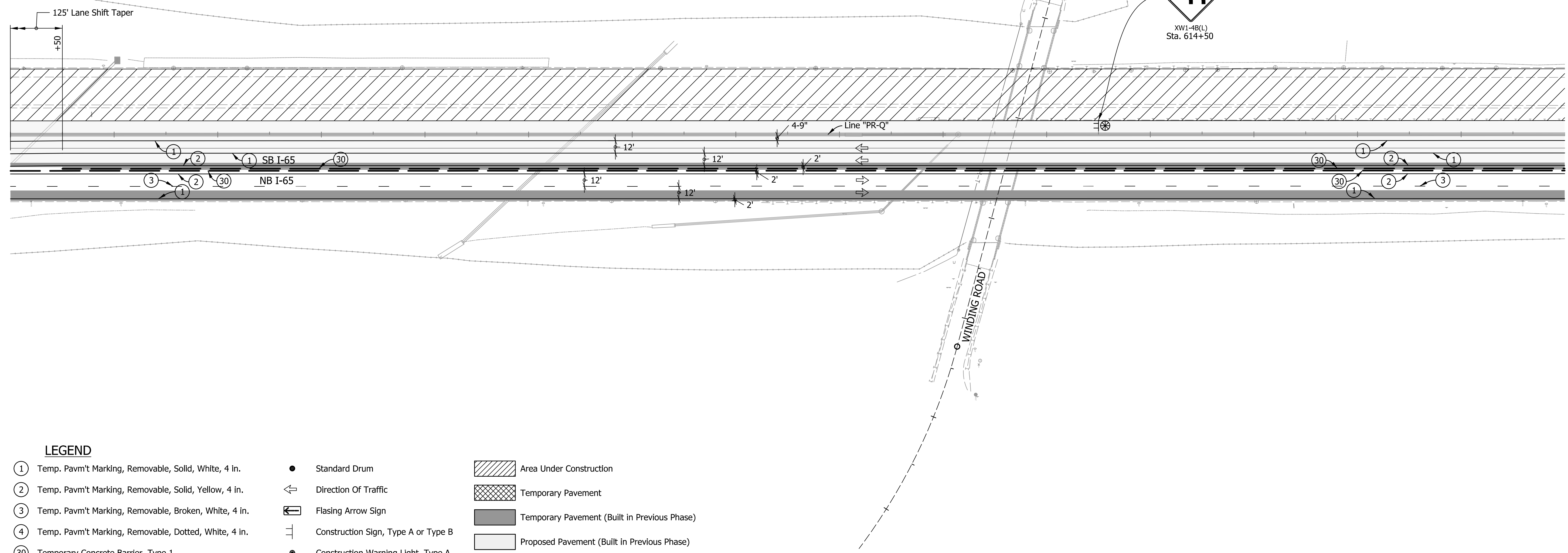
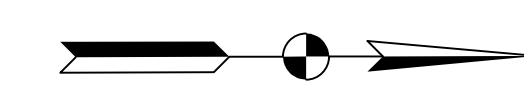


605+00

610+00

615+00



LEGEND

- ① Temp. Pavm't Marking, Removable, Solid, White, 4 in.
- ② Temp. Pavm't Marking, Removable, Solid, Yellow, 4 in.
- ③ Temp. Pavm't Marking, Removable, Broken, White, 4 in.
- ④ Temp. Pavm't Marking, Removable, Dotted, White, 4 in.
- ③0 Temporary Concrete Barrier, Type 1
- ③1 Temporary Concrete Barrier, Type 2
- Y Temporary Traffic Barrier, Type III-A
- Y1 Temporary Traffic Barrier, Type III-B
- Standard Drum
- ↔ Direction Of Traffic
- ⚡ Flasing Arrow Sign
- ⊥ Construction Sign, Type A or Type B
- ⊙ Construction Warning Light, Type A
- ▤ Energy Absorbing Terminal, TL-3
- ▨ Area Under Construction
- ▩ Temporary Pavement
- Temporary Pavement (Built in Previous Phase)
- Proposed Pavement (Built in Previous Phase)

Construction Zone Design Speed = 60 MPH

Notes:
 All Station and Offset called out from Line "PR-Q".
 Existing Pavement Markings to be removed when in Conflict with Traffic Maintenance Scheme.

RECOMMENDED FOR APPROVAL	DESIGN ENGINEER	DATE
DESIGNED: AMD	DRAWN: JJP	
CHECKED: DJG	CHECKED: DJG	

INDIANA
DEPARTMENT OF TRANSPORTATION

MAINTENANCE OF TRAFFIC
PHASE II - LINE "PR-Q"
STA. 604+00.00 TO STA. 619+00.00

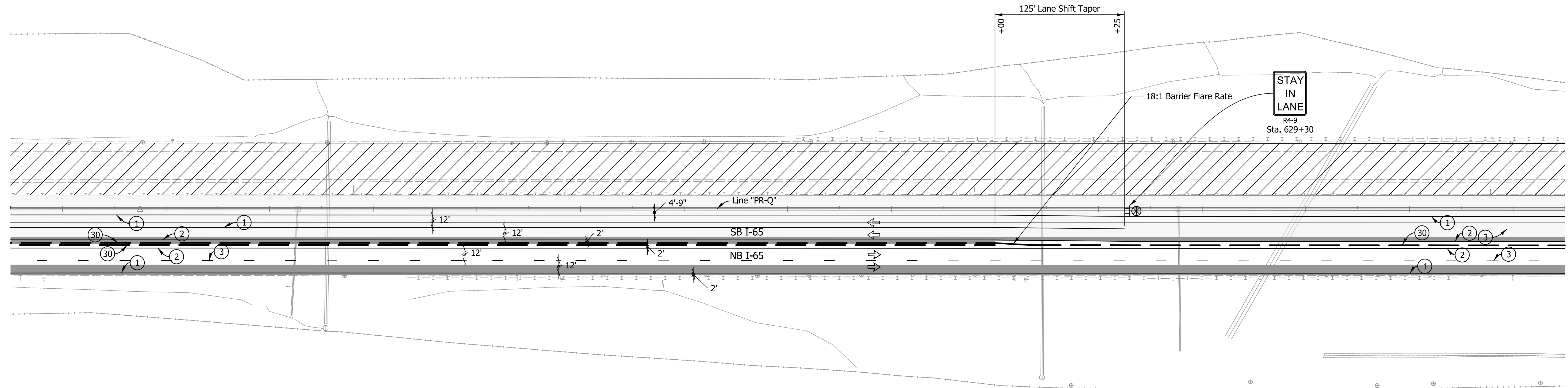
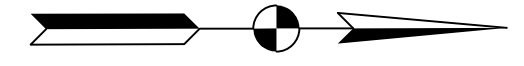
HORIZONTAL SCALE	BRIDGE FILE
1" = 50'	N/A
VERTICAL SCALE	DESIGNATION
N.A.	1700135
SURVEY BOOK	SHEETS
Electronic	64 of 188
CONTRACT	PROJECT
R-41529	1700135

I:\11\29\2024\7:17:12 PM I:\11\200035 - 165 ATL\09Road\04 Design files\02_DGN\Plans\200035_06_Sht_MOT PH2_16.dgn

620+00

625+00

630+00



LEGEND

- ① Temp. Pavm't Marking, Removable, Solid, White, 4 in.
- ② Temp. Pavm't Marking, Removable, Solid, Yellow, 4 in.
- ③ Temp. Pavm't Marking, Removable, Broken, White, 4 in.
- ④ Temp. Pavm't Marking, Removable, Dotted, White, 4 in.
- ③0 Temporary Concrete Barrier, Type 1
- ③1 Temporary Concrete Barrier, Type 2
- Y Temporary Traffic Barrier, Type III-A
- Y1 Temporary Traffic Barrier, Type III-B
- Standard Drum
- ↔ Direction Of Traffic
- ↔ Flasing Arrow Sign
- ⊥ Construction Sign, Type A or Type B
- Construction Warning Light, Type A
- ▬ Energy Absorbing Terminal, TL-3
- ▨ Area Under Construction
- ▩ Temporary Pavement
- Temporary Pavement (Built in Previous Phase)
- Proposed Pavement (Built in Previous Phase)

Notes:
 All Station and Offset called out from Line "PR-Q".
 Existing Pavement Markings to be removed when in Conflict with Traffic Maintenance Scheme.

Construction Zone Design Speed = 60 MPH

I:\11/29/2024\7:17:19 PM I:\200035 - 165 ATL\09Road\04 Design files\02_DGN\Plans\200035_06_Sht_MOT PH2_17.dgn

RECOMMENDED FOR APPROVAL	DESIGN ENGINEER	DATE
DESIGNED: AMD	DRAWN: JJP	
CHECKED: DJG	CHECKED: DJG	

INDIANA
DEPARTMENT OF TRANSPORTATION

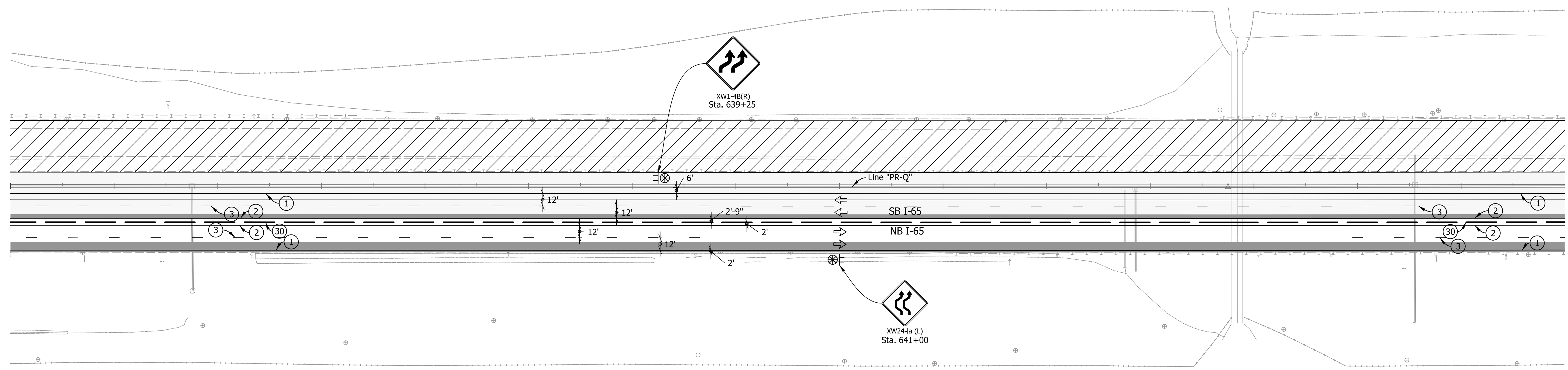
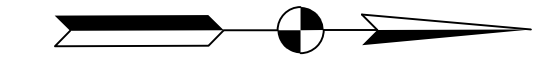
MAINTENANCE OF TRAFFIC
PHASE II - LINE "PR-Q"
STA. 618+50.00 TO STA. 633+50.00

HORIZONTAL SCALE	BRIDGE FILE
1" = 50'	N/A
VERTICAL SCALE	DESIGNATION
N.A.	1700135
SURVEY BOOK	SHEETS
Electronic	65 of 188
CONTRACT	PROJECT
R-41529	1700135

635+00

640+00

645+00



LEGEND

- ① Temp. Pavm't Marking, Removable, Solid, White, 4 in.
- ② Temp. Pavm't Marking, Removable, Solid, Yellow, 4 in.
- ③ Temp. Pavm't Marking, Removable, Broken, White, 4 in.
- ④ Temp. Pavm't Marking, Removable, Dotted, White, 4 in.
- ③0 Temporary Concrete Barrier, Type 1
- ③1 Temporary Concrete Barrier, Type 2
- Y Temporary Traffic Barrier, Type III-A
- Y1 Temporary Traffic Barrier, Type III-B
- Standard Drum
- ↔ Direction Of Traffic
- ↔ Flasing Arrow Sign
- ⊥ Construction Sign, Type A or Type B
- ⊙ Construction Warning Light, Type A
- ⊠ Energy Absorbing Terminal, TL-3
- ▨ Area Under Construction
- ▩ Temporary Pavement
- Temporary Pavement (Built in Previous Phase)
- Proposed Pavement (Built in Previous Phase)

Notes:
 All Station and Offset called out from Line "PR-Q".
 Existing Pavement Markings to be removed when in Conflict with Traffic Maintenance Scheme.

Construction Zone Design Speed = 60 MPH

RECOMMENDED FOR APPROVAL _____	DESIGN ENGINEER _____	DATE _____
DESIGNED: AMD _____	DRAWN: JJP _____	
CHECKED: DJG _____	CHECKED: DJG _____	

INDIANA
 DEPARTMENT OF TRANSPORTATION

MAINTENANCE OF TRAFFIC
 PHASE II - LINE "PR-Q"
 STA. 633+00.00 TO STA. 648+00.00

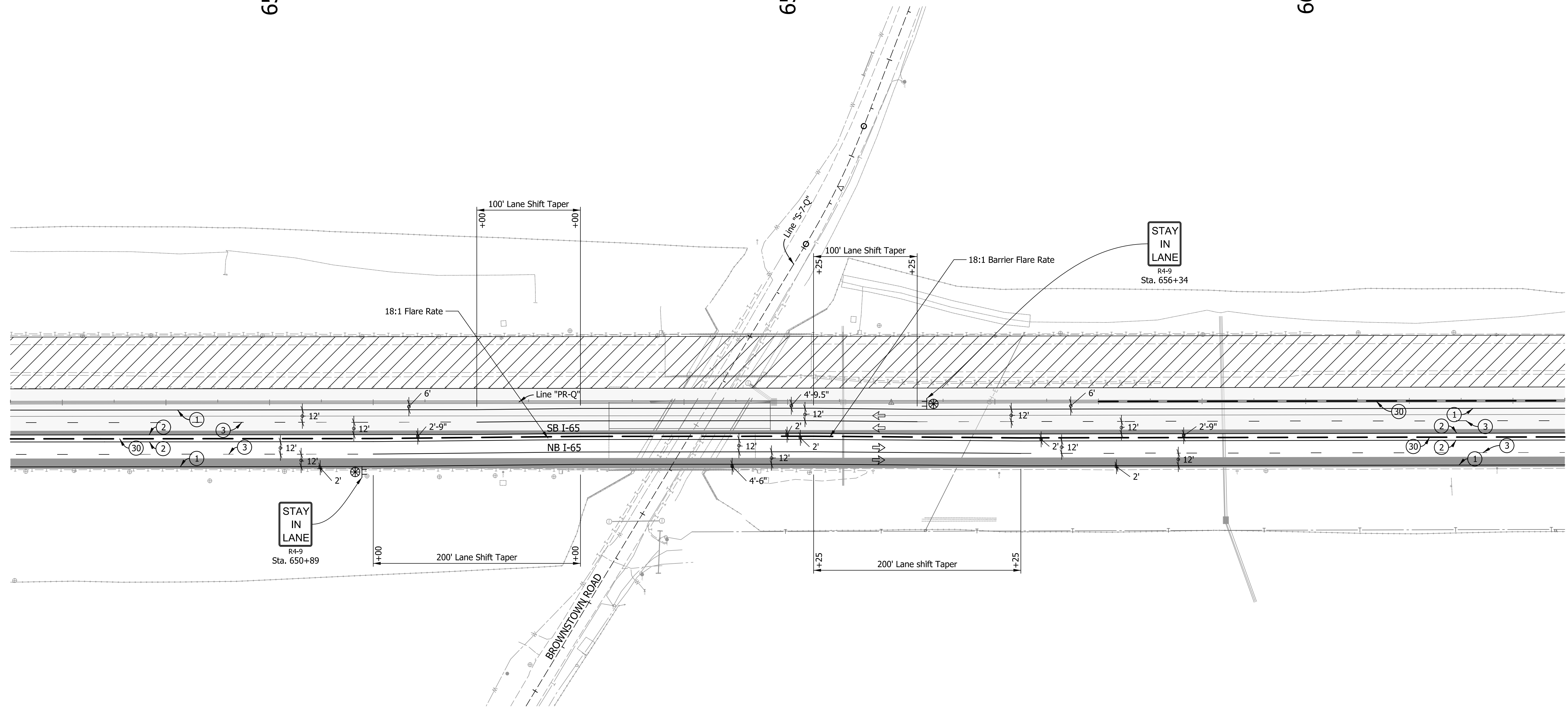
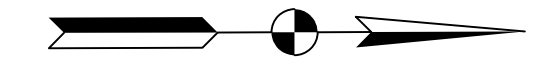
HORIZONTAL SCALE 1" = 50'	BRIDGE FILE N/A
VERTICAL SCALE N.A.	DESIGNATION 1700135
SURVEY BOOK Electronic	SHEETS 66 of 188
CONTRACT R-41529	PROJECT 1700135

I:\11/29/2024\7:17:24 PM I:\200035 - 165 ATL\09Road\04 Design files\02_DGN\Plans\200035_06_Sht_MOT PH2_18.dgn

650+00

655+00

660+00



LEGEND

- ① Temp. Pav't Marking, Removable, Solid, White, 4 in.
- ② Temp. Pav't Marking, Removable, Solid, Yellow, 4 in.
- ③ Temp. Pav't Marking, Removable, Broken, White, 4 in.
- ④ Temp. Pav't Marking, Removable, Dotted, White, 4 in.
- ③0 Temporary Concrete Barrier, Type 1
- ③1 Temporary Concrete Barrier, Type 2
- Y Temporary Traffic Barrier, Type III-A
- Y1 Temporary Traffic Barrier, Type III-B
- Standard Drum
- ↔ Direction Of Traffic
- ↔ Flasing Arrow Sign
- ⊥ Construction Sign, Type A or Type B
- Construction Warning Light, Type A
- ⊠ Energy Absorbing Terminal, TL-3
- ▨ Area Under Construction
- ▩ Temporary Pavement
- Temporary Pavement (Built in Previous Phase)
- Proposed Pavement (Built in Previous Phase)

Notes:
 All Station and Offset called out from Line "PR-Q".
 Existing Pavement Markings to be removed when in Conflict with Traffic Maintenance Scheme.

Construction Zone Design Speed = 60 MPH

RECOMMENDED FOR APPROVAL	DESIGN ENGINEER	DATE
DESIGNED: AMD	DRAWN: JJP	
CHECKED: DJG	CHECKED: DJG	

INDIANA
 DEPARTMENT OF TRANSPORTATION

MAINTENANCE OF TRAFFIC
 PHASE II - LINE "PR-Q"
 STA. 647+50.00 TO STA. 662+50.00

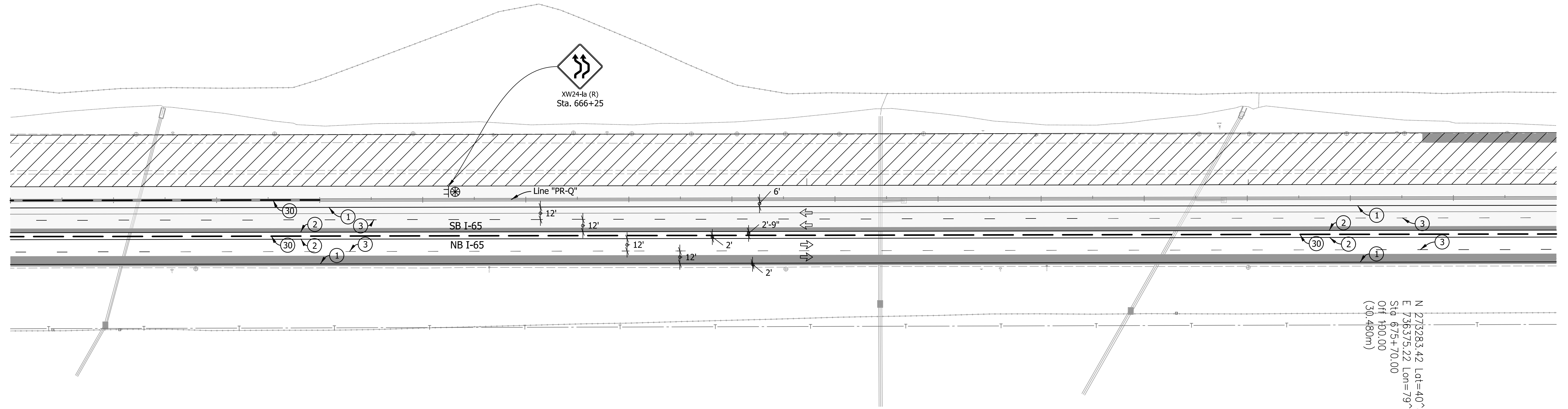
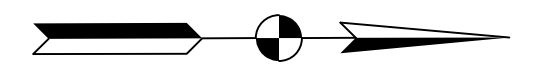
HORIZONTAL SCALE	BRIDGE FILE
1" = 50'	N/A
VERTICAL SCALE	DESIGNATION
N.A.	1700135
SURVEY BOOK	SHEETS
Electronic	67 of 188
CONTRACT	PROJECT
R-41529	1700135

I:\11\29\2024\7:17:30 PM - I:\200035 - 165 ATL\09Road\04 Design files\02_DGN\Plans\200035_06_Sht_MOT PH2_19.dgn

665+00

670+00

675+00



N 275283.42 Lot=40°8'25.9893"N
 E 736375.22 Lon=79°46'37.5240"W
 Sid 675+70.00
 Off 100.00
 (30.480m)

LEGEND

- ① Temp. Pavm't Marking, Removable, Solid, White, 4 in.
- ② Temp. Pavm't Marking, Removable, Solid, Yellow, 4 in.
- ③ Temp. Pavm't Marking, Removable, Broken, White, 4 in.
- ④ Temp. Pavm't Marking, Removable, Dotted, White, 4 in.
- ③0 Temporary Concrete Barrier, Type 1
- ③1 Temporary Concrete Barrier, Type 2
- Y Temporary Traffic Barrier, Type III-A
- Y1 Temporary Traffic Barrier, Type III-B
- Standard Drum
- ↔ Direction Of Traffic
- ↔ Flasing Arrow Sign
- ⊥ Construction Sign, Type A or Type B
- Construction Warning Light, Type A
- ▬ Energy Absorbing Terminal, TL-3
- ▨ Area Under Construction
- ▩ Temporary Pavement
- Temporary Pavement (Built in Previous Phase)
- Proposed Pavement (Built in Previous Phase)

Construction Zone Design Speed = 60 MPH

Notes:
 All Station and Offset called out from Line "PR-Q".
 Existing Pavement Markings to be removed when in Conflict with Traffic Maintenance Scheme.

RECOMMENDED FOR APPROVAL	DESIGN ENGINEER	DATE
DESIGNED: AMD	DRAWN: JJP	
CHECKED: DJG	CHECKED: DJG	

INDIANA
 DEPARTMENT OF TRANSPORTATION

MAINTENANCE OF TRAFFIC
 PHASE II - LINE "PR-Q"
 STA. 662+00.00 TO STA. 677+00.00

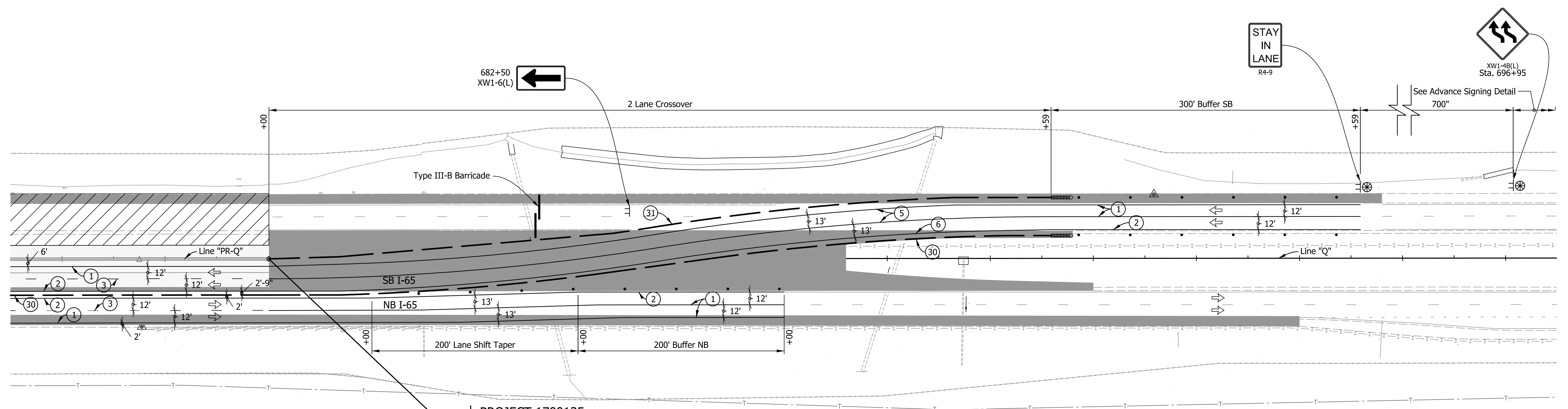
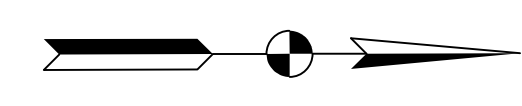
HORIZONTAL SCALE	BRIDGE FILE
1" = 50'	N/A
VERTICAL SCALE	DESIGNATION
N.A.	1700135
SURVEY BOOK	SHEETS
Electronic	68 of 188
CONTRACT	PROJECT
R-41529	1700135

I:\11\29\2024\7:17:37 PM I:\21\200035 - 165 ATL\09Road\04 Design files\02_DGN\Plans\200035_06_Sht_MOT PH2_20.dgn

680+00

685+00

690+00

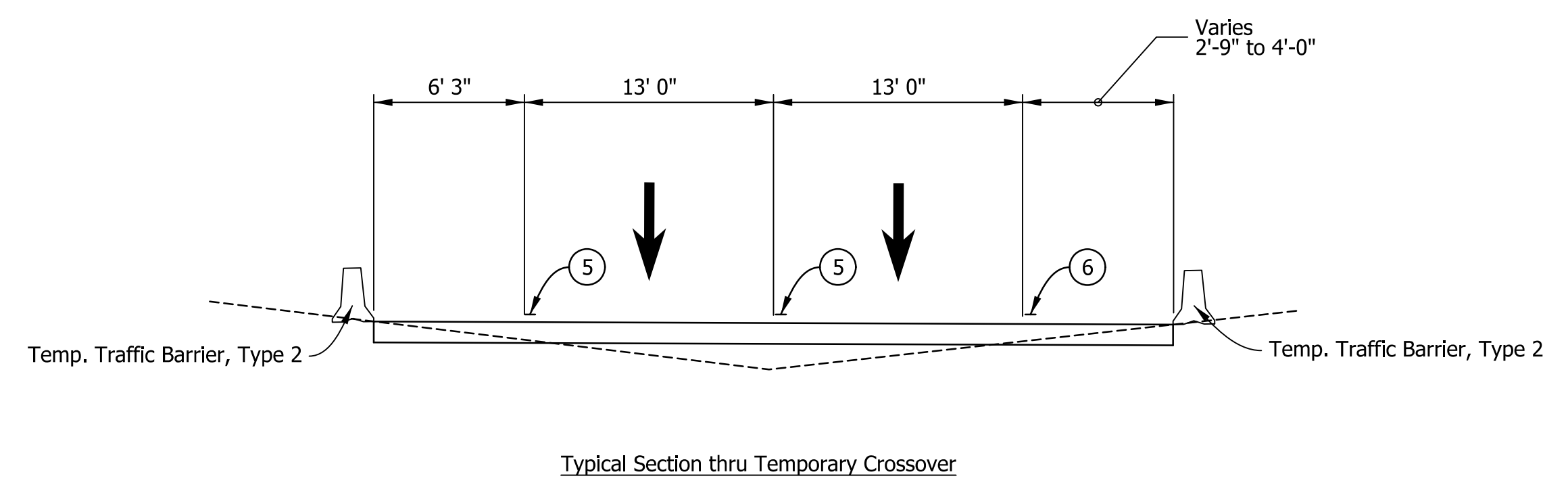


PROJECT 1700135
 END SEGMENT 1
 BEGIN SEGMENT 2
 EQUATION:
 STA: 679+00.69 "PR-Q" (BK)
 STA: 679+00.00 "Q" (AH)

Note:
 Segment 1 is to be fully Constructed prior to Constructing Segment 2.

- ② Temp. Pavm't Marking, Removable, Solid, Yellow, 4 in.
- ③ Temp. Pavm't Marking, Removable, Broken, White, 4 in.
- ④ Temp. Pavm't Marking, Removable, Dotted, White, 4 in.
- ⑤ Temp. Pavm't Marking, Removable, Solid, White, 8 in.
- ⑥ Temp. Pavm't Marking, Removable, Solid, Yellow, 8 in.
- ③① Temporary Concrete Barrier, Type 1
- ③② Temporary Concrete Barrier, Type 2
- Ⓨ Temporary Traffic Barrier, Type III-A
- Ⓨ① Temporary Traffic Barrier, Type III-B

- Standard Drum
- ↔ Direction Of Traffic
- ← Flasing Arrow Sign
- ⊥ Construction Sign, Type A or Type B
- Construction Warning Light, Type A
- ▨ Area Under Construction
- ▩ Temporary Pavement
- Temporary Pavement (Built in Previous Phase)
- Proposed Pavement (Built in Previous Phase)
- ⊞ Energy Absorbing Terminal, TL-3



Construction Zone Design Speed = 60 MPH

I:\11\29\2024\17:17:44 PM I:\11\200035 - 165 ATL\09Road\04 Design files\02_DGN\Plans\200035_06_Sht_MOT PH2_21.dgn

Notes:
 Line "PR-Q" to be Constructed.
 All Station and Offset from Line "Q" except as noted.

RECOMMENDED FOR APPROVAL	DESIGN ENGINEER	DATE
DESIGNED: AMD	DRAWN: JJP	
CHECKED: DJG	CHECKED: DJG	

INDIANA
 DEPARTMENT OF TRANSPORTATION

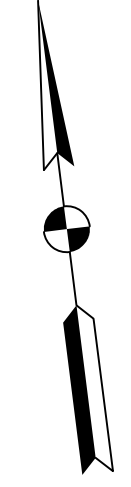
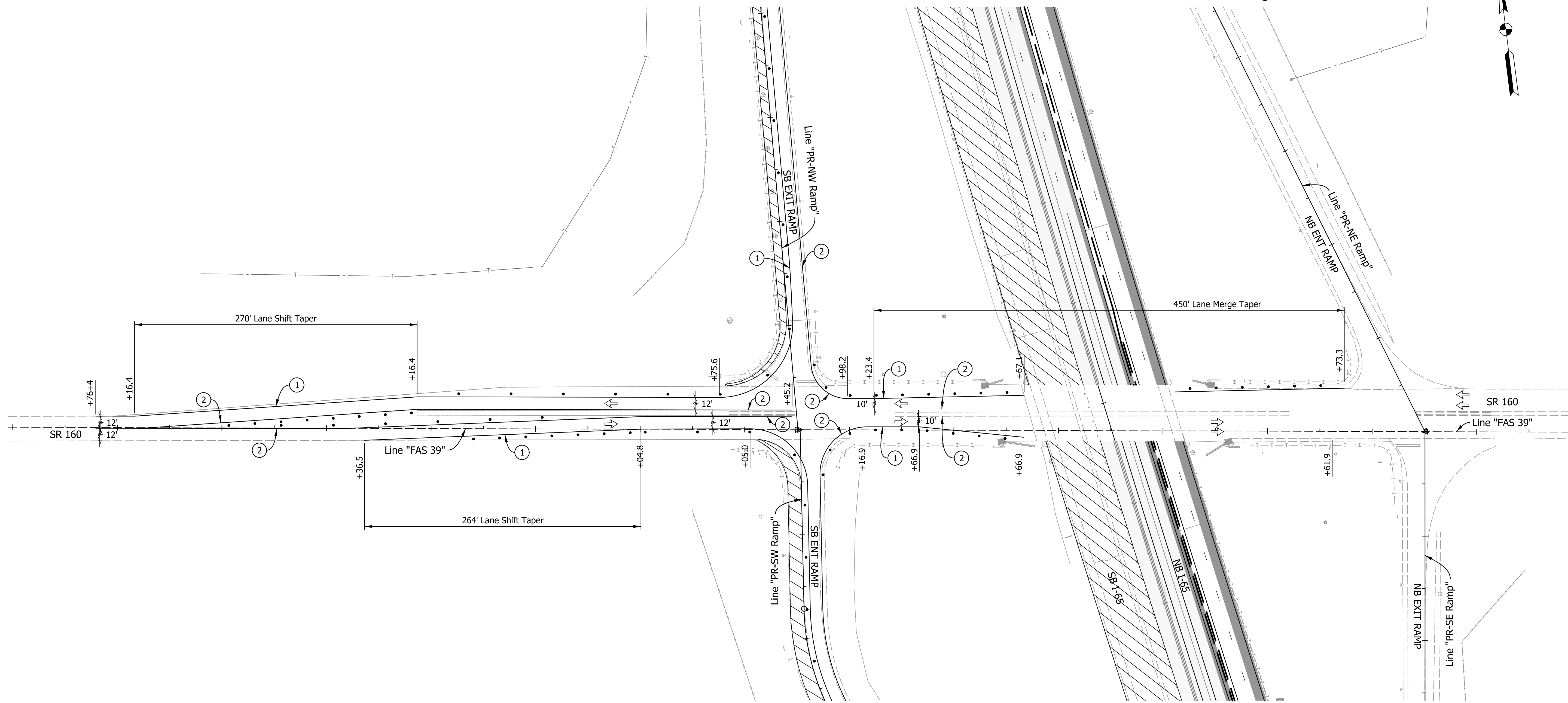
MAINTENANCE OF TRAFFIC
 PHASE II - LINE "PR-Q" & "Q"
 STA. 676+50.00 "PR-Q" TO STA. 691+50.00 "Q"

HORIZONTAL SCALE	BRIDGE FILE
1" = 50'	N/A
VERTICAL SCALE	DESIGNATION
N.A.	1700135
SURVEY BOOK	SHEETS
Electronic	69 of 188
CONTRACT	PROJECT
R-41529	1700135

985+00

990+00

995+00



LEGEND

- | | | |
|--|---------------------------------------|--|
| ① Temp. Pav't Marking, Removable, Solid, White, 4 in. | ● Standard Drum | Area Under Construction |
| ② Temp. Pav't Marking, Removable, Solid, Yellow, 4 in. | ↔ Direction Of Traffic | Temporary Pavement |
| ③ Temp. Pav't Marking, Removable, Broken, White, 4 in. | ↔ Flasing Arrow Sign | Temporary Pavement (Built in Previous Phase) |
| ④ Temp. Pav't Marking, Removable, Dotted, White, 4 in. | ⊥ Construction Sign, Type A or Type B | Proposed Pavement (Built in Previous Phase) |
| ③① Temporary Concrete Barrier, Type 1 | ● Construction Warning Light, Type A | |
| ③② Temporary Concrete Barrier, Type 2 | ⊠ Energy Absorbing Terminal, TL-3 | |
| Y Temporary Traffic Barrier, Type III-A | | |
| Y1 Temporary Traffic Barrier, Type III-B | | |

For Advance Sign on SR 160
see sheet No. 12

Construction Zone Design Speed = 60 MPH

Notes:
All Station and Offset called out from Line "FAS 39".

Existing Pavement Markings to be removed when in Conflict with Traffic Maintenance Scheme.

RECOMMENDED FOR APPROVAL	DESIGN ENGINEER	DATE
DESIGNED: AMP	DRAWN: JJP	
CHECKED: DJG	CHECKED: DJG	

INDIANA
DEPARTMENT OF TRANSPORTATION

MAINTENANCE OF TRAFFIC
PHASE II - LINE "FAS 39"
STA. 983+00.00 TO STA. 997+00.00

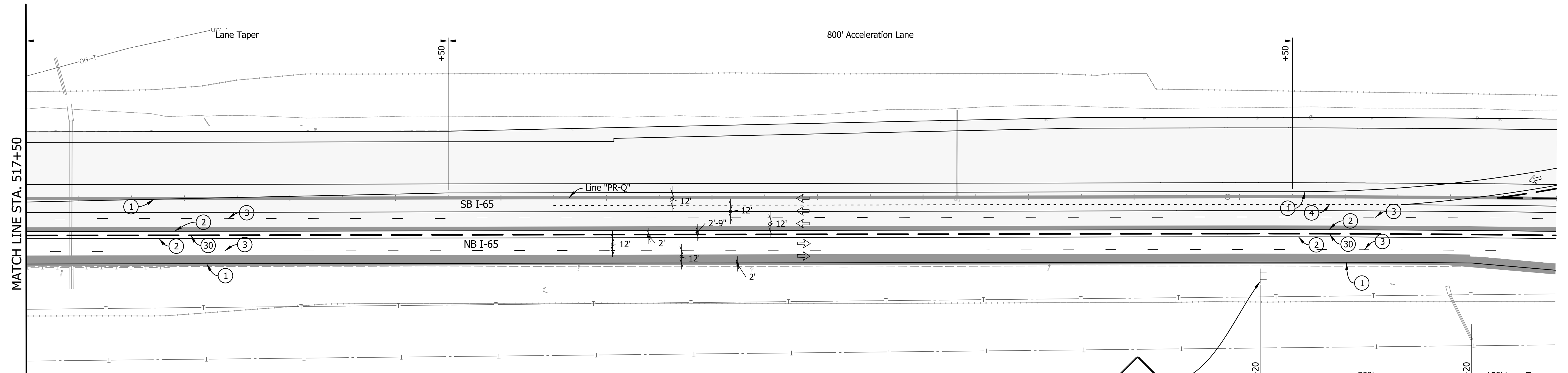
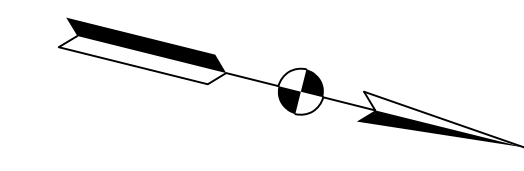
HORIZONTAL SCALE	BRIDGE FILE
1" = 50'	N/A
VERTICAL SCALE	DESIGNATION
N.A.	1700135
SURVEY BOOK	SHEETS
Electronic	70 of 188
CONTRACT	PROJECT
R-41529	1700135

I:\11\29\2024\7:17:51 PM I:\P\200035 - 165 ATL\09Road\04 Design files\02_DGN\Plans\200035_06_SHT_MOT PH2_SR_160_22.dgn

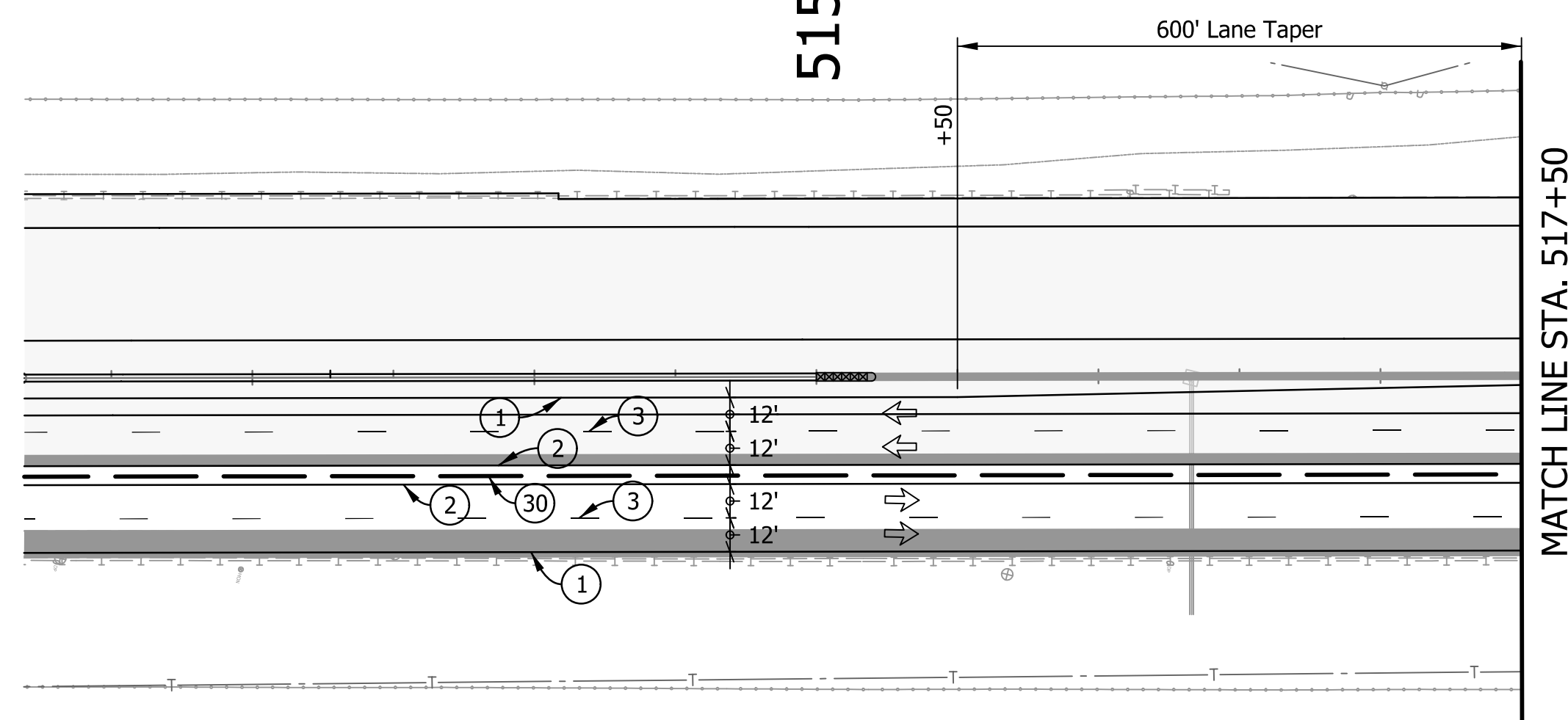
520+00

525+00

530+00



515+00



LEGEND

- ① Temp. Pavm't Marking, Removable, Solid, White, 4 in.
- ② Temp. Pavm't Marking, Removable, Solid, Yellow, 4 in.
- ③ Temp. Pavm't Marking, Removable, Broken, White, 4 in.
- ④ Temp. Pavm't Marking, Removable, Dotted, White, 4 in.
- ③0 Temporary Concrete Barrier, Type 1
- ③1 Temporary Concrete Barrier, Type 2
- Y Temporary Traffic Barrier, Type III-A
- Y1 Temporary Traffic Barrier, Type III-B
- Standard Drum
- ↔ Direction Of Traffic
- ↔ Flasing Arrow Sign
- ⊥ Construction Sign, Type A or Type B
- Construction Warning Light, Type A
- ▬ Energy Absorbing Terminal, TL-3
- ▨ Area Under Construction
- ▩ Temporary Pavement
- Temporary Pavement (Built in Previous Phase)
- Proposed Pavement (Built in Previous Phase)

Notes:
 All Station and Offset called out from Line "PR-Q".
 Existing Pavement Markings to be removed when in Conflict with Traffic Maintenance Scheme.

Construction Zone Design Speed = 60 MPH

RECOMMENDED FOR APPROVAL _____	DESIGN ENGINEER _____	DATE _____
DESIGNED: AMD _____	DRAWN: JJP _____	
CHECKED: DJG _____	CHECKED: DJG _____	

INDIANA
 DEPARTMENT OF TRANSPORTATION

MAINTENANCE OF TRAFFIC
 PHASE IIA - LINE "PR-Q"
 STA. 512+00.00 TO STA. 532+00.00

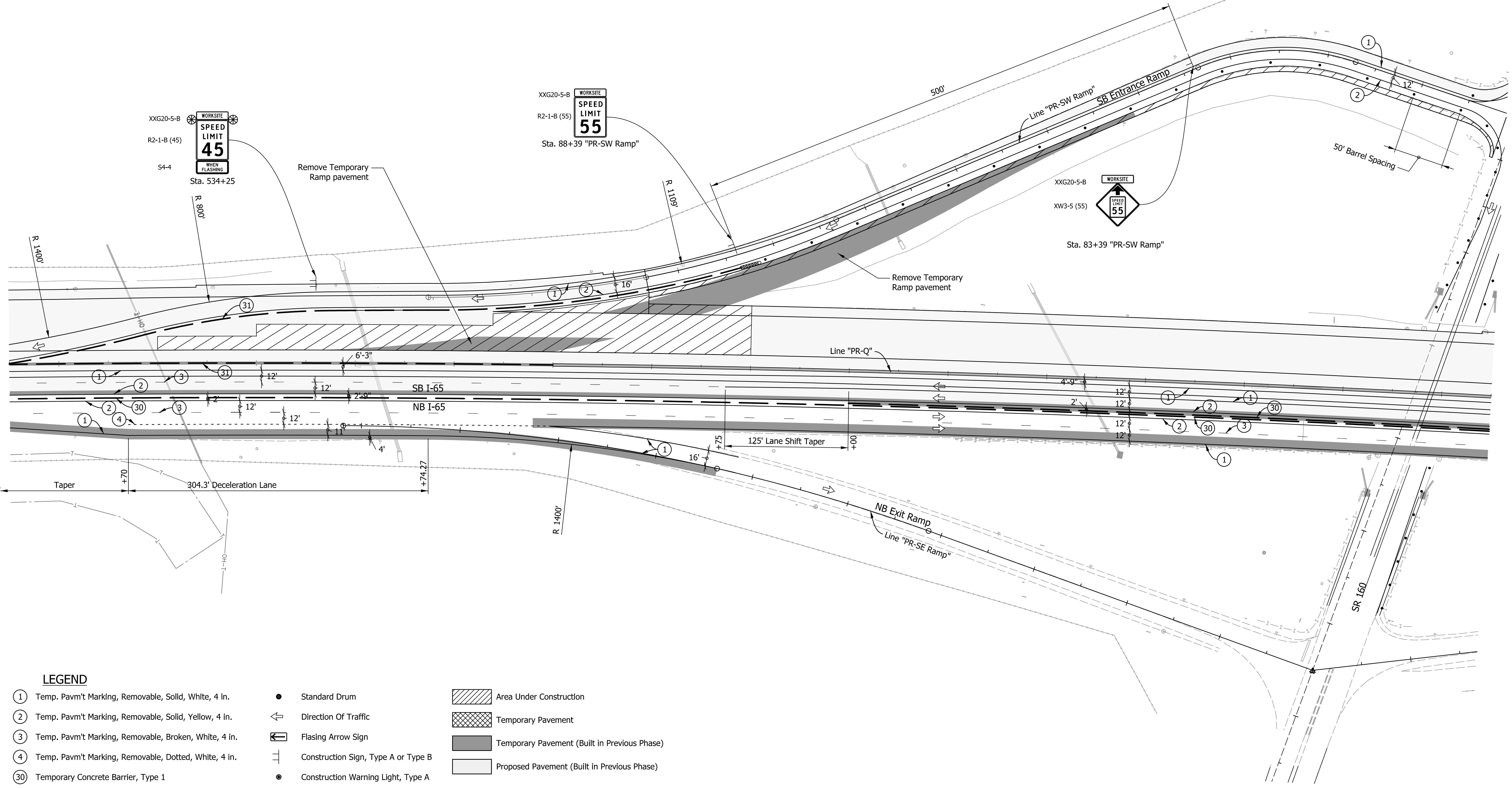
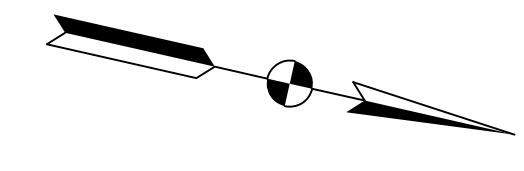
HORIZONTAL SCALE 1" = 50'	BRIDGE FILE N/A
VERTICAL SCALE N.A.	DESIGNATION 1700135
SURVEY BOOK Electronic	SHEETS 71 of 188
CONTRACT R-41529	PROJECT 1700135

I:\11/29/2024\7:18:00 PM I:\P:\200035 - 165 ATL\09Road\04 Design files\02_DGN\Plans\200035_06_Sht_MOT_Ph2A_10.dgn

535+00

540+00

545+00



LEGEND

- ① Temp. Pav't Marking, Removable, Solid, White, 4 in.
- ② Temp. Pav't Marking, Removable, Solid, Yellow, 4 in.
- ③ Temp. Pav't Marking, Removable, Broken, White, 4 in.
- ④ Temp. Pav't Marking, Removable, Dotted, White, 4 in.
- ③① Temporary Concrete Barrier, Type 1
- ③② Temporary Concrete Barrier, Type 2
- Ⓨ Temporary Traffic Barrier, Type III-A
- Ⓨ① Temporary Traffic Barrier, Type III-B
- Standard Drum
- ↔ Direction Of Traffic
- ⚡ Flasing Arrow Sign
- ⊥ Construction Sign, Type A or Type B
- ⦿ Construction Warning Light, Type A
- ▬ Energy Absorbing Terminal, TL-3
- ▨ Area Under Construction
- ▩ Temporary Pavement
- Temporary Pavement (Built in Previous Phase)
- Proposed Pavement (Built in Previous Phase)

I:\11\29\2024\7:18:05 PM - I:\P:\200035 - 165 ATL\09Road\04 Design files\02_DGN\Plans\200035_06_Sht_MOT PH2A_11.dgn

Notes:
 All Station and Offset called out from Line "PR-Q".
 Existing Pavement Markings to be removed when in Conflict with Traffic Maintenance Scheme.
 See Phase IIIA - SR 160 Sheets for MOT Details along SR 160

Construction Zone Design Speed = 60 MPH

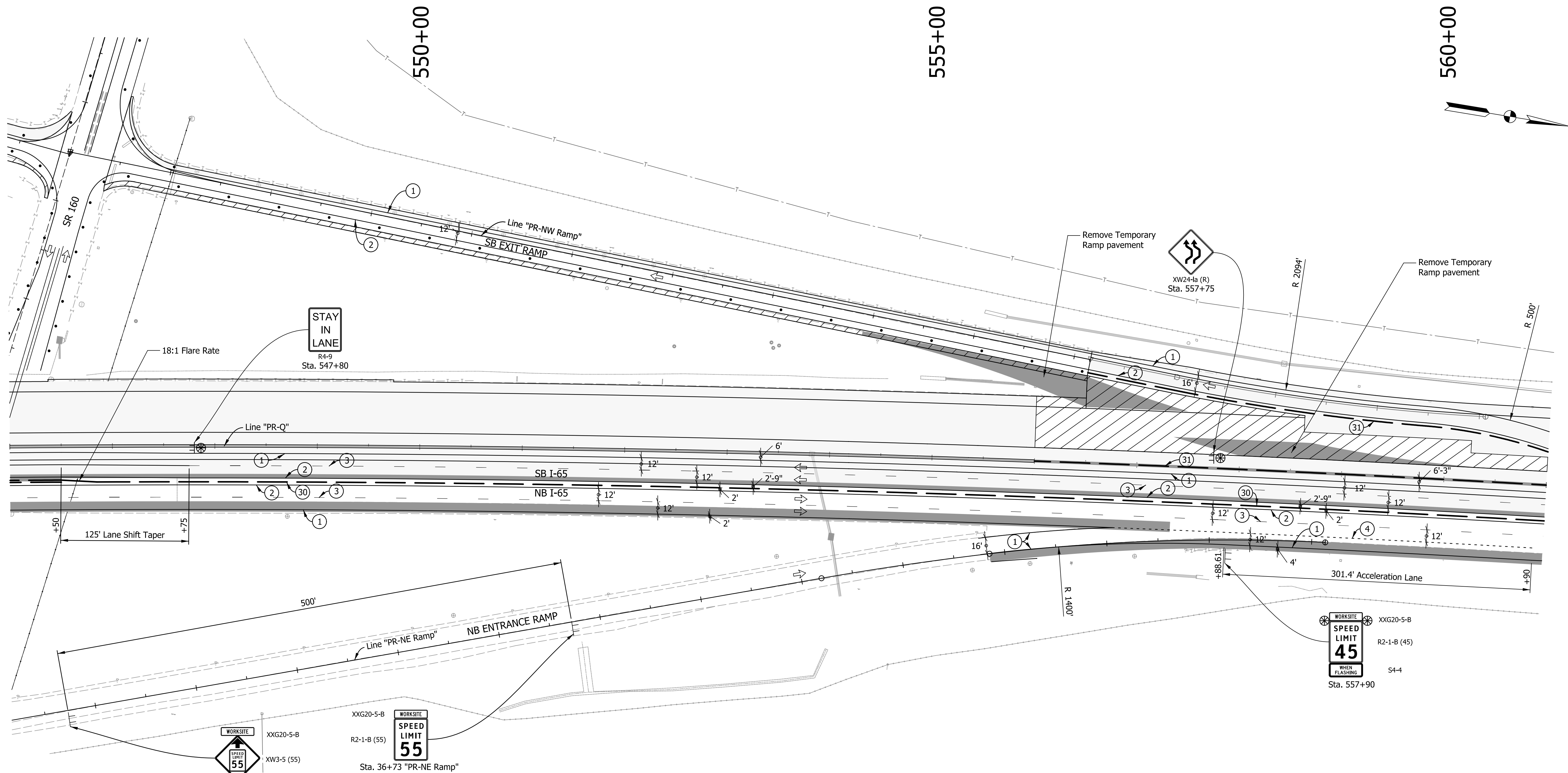
RECOMMENDED FOR APPROVAL	DESIGN ENGINEER	DATE
DESIGNED: AMD	DRAWN: JJP	
CHECKED: DJG	CHECKED: DJG	

INDIANA DEPARTMENT OF TRANSPORTATION

**MAINTENANCE OF TRAFFIC
 PHASE IIA - LINE "PR-Q"
 STA. 531+50.00 TO STA. 546+50.00**

HORIZONTAL SCALE	BRIDGE FILE
1" = 50'	N/A
VERTICAL SCALE	DESIGNATION
N.A.	1700135
SURVEY BOOK	SHEETS
Electronic	72 of 188
CONTRACT	PROJECT
R-41529	1700135

11/29/2024 7:18:09 PM I:\P\200035 - 165 ATL\09Road\04 Design files\02_DGN\Plans\200035_06_Sht_MOT_Ph2A_12.dgn



- LEGEND**
- ① Temp. Pavm't Marking, Removable, Solid, White, 4 in.
 - ② Temp. Pavm't Marking, Removable, Solid, Yellow, 4 in.
 - ③ Temp. Pavm't Marking, Removable, Broken, White, 4 in.
 - ④ Temp. Pavm't Marking, Removable, Dotted, White, 4 in.
 - ③① Temporary Concrete Barrier, Type 1
 - ③② Temporary Concrete Barrier, Type 2
 - Y Temporary Traffic Barrier, Type III-A
 - Y1 Temporary Traffic Barrier, Type III-B
 - Standard Drum
 - ↔ Direction Of Traffic
 - ↔ Flasing Arrow Sign
 - ⊥ Construction Sign, Type A or Type B
 - ⊙ Construction Warning Light, Type A
 - ⊚ Energy Absorbing Terminal, TL-3
 - ▨ Area Under Construction
 - ▩ Temporary Pavement
 - Temporary Pavement (Built in Previous Phase)
 - Proposed Pavement (Built in Previous Phase)

Notes:
 All Station and Offset called out from Line "PR-Q".
 Existing Pavement Markings to be removed when in Conflict with Traffic Maintenance Scheme.
 See Phase IIA - SR 160 Sheets for MOT Details along SR 160

RECOMMENDED FOR APPROVAL	DESIGN ENGINEER	DATE
DESIGNED: AMD	DRAWN: JJP	
CHECKED: DJG	CHECKED: DJG	

INDIANA
DEPARTMENT OF TRANSPORTATION

MAINTENANCE OF TRAFFIC
PHASE IIA - LINE "PR-Q"
STA. 546+00.00 TO STA. 561+00.00

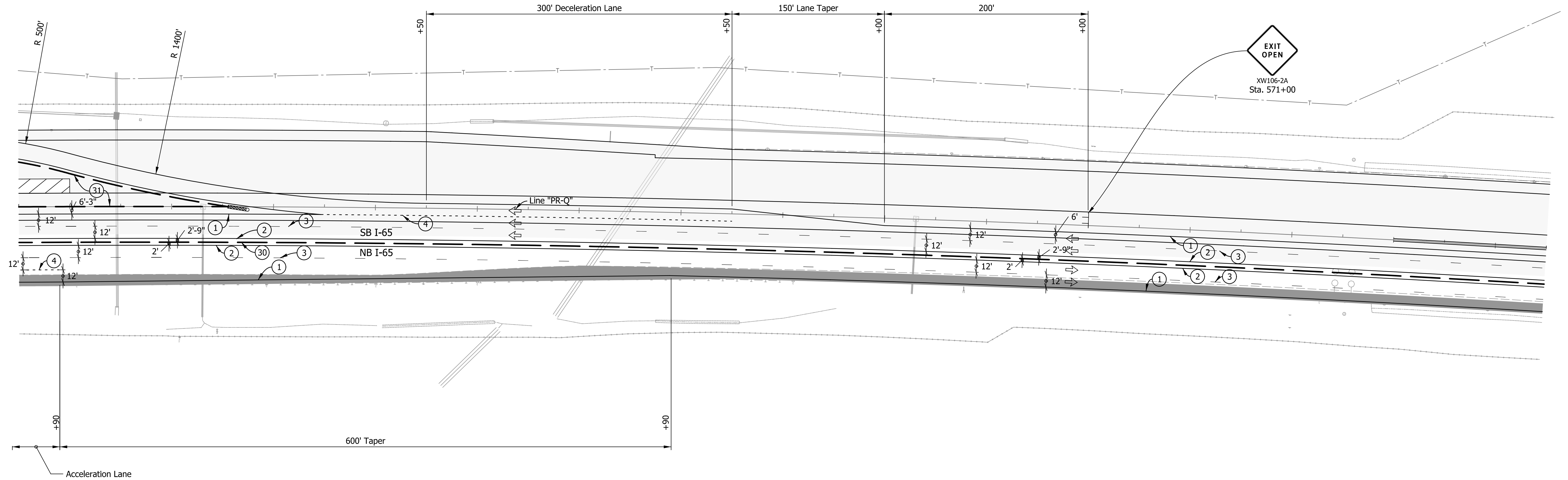
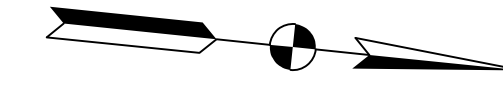
HORIZONTAL SCALE	BRIDGE FILE
1" = 50'	N/A
VERTICAL SCALE	DESIGNATION
N.A.	1700135
SURVEY BOOK	SHEETS
Electronic	73 of 188
CONTRACT	PROJECT
R-41529	1700135

Construction Zone Design Speed = 60 MPH

565+00

570+00

575+00



LEGEND

- ① Temp. Pav't Marking, Removable, Solid, White, 4 in.
- ② Temp. Pav't Marking, Removable, Solid, Yellow, 4 in.
- ③ Temp. Pav't Marking, Removable, Broken, White, 4 in.
- ④ Temp. Pav't Marking, Removable, Dotted, White, 4 in.
- ③0 Temporary Concrete Barrier, Type 1
- ③1 Temporary Concrete Barrier, Type 2
- Y Temporary Traffic Barrier, Type III-A
- Y1 Temporary Traffic Barrier, Type III-B
- Standard Drum
- ↔ Direction Of Traffic
- ↔ Flasing Arrow Sign
- ⊥ Construction Sign, Type A or Type B
- Construction Warning Light, Type A
- ▬ Energy Absorbing Terminal, TL-3
- ▨ Area Under Construction
- ▩ Temporary Pavement
- Temporary Pavement (Built in Previous Phase)
- Proposed Pavement (Built in Previous Phase)

Notes:
 All Station and Offset called out from Line "PR-Q".
 Existing Pavement Markings to be removed when in Conflict with Traffic Maintenance Scheme.

Construction Zone Design Speed = 60 MPH

RECOMMENDED FOR APPROVAL _____	DESIGN ENGINEER _____	DATE _____
DESIGNED: AMD _____	DRAWN: JJP _____	
CHECKED: DJG _____	CHECKED: DJG _____	

INDIANA
 DEPARTMENT OF TRANSPORTATION

MAINTENANCE OF TRAFFIC
 PHASE IIA - LINE "PR-Q"
 STA. 560+50.00 TO STA. 575+50.00

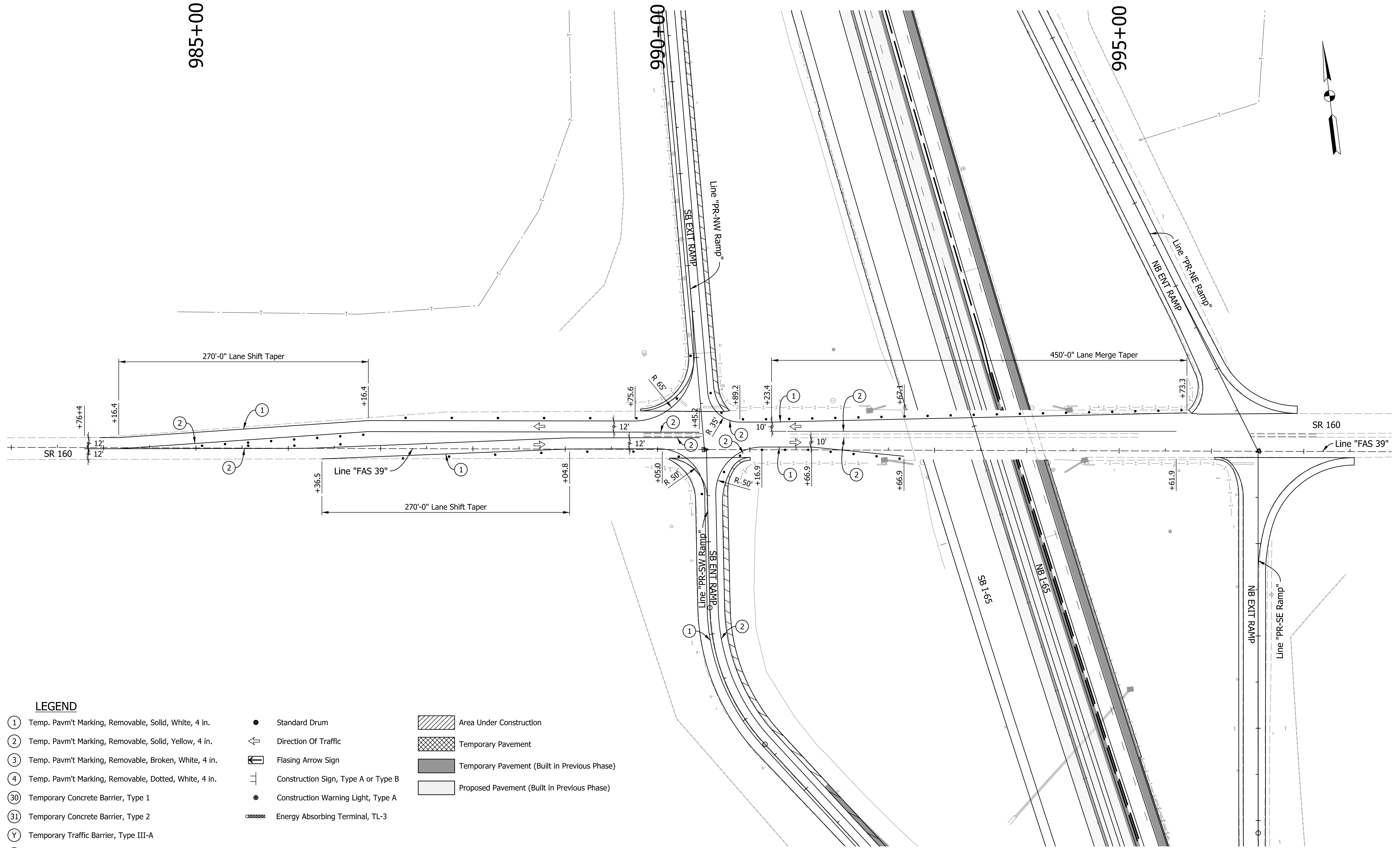
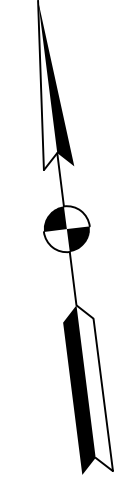
HORIZONTAL SCALE	BRIDGE FILE
1" = 50'	N/A
VERTICAL SCALE	DESIGNATION
N.A.	1700135
SURVEY BOOK	SHEETS
Electronic	74 of 188
CONTRACT	PROJECT
R-41529	1700135

I:\11\29\2024\7:18:13 PM I:\P\200035 - 165 ATL\09Road\04 Design files\02_DGN\Plans\200035_06_Sht_MOT_Ph2A_13.dgn

985+00

990+00

995+00



LEGEND

- ① Temp. Pav't Marking, Removable, Solid, White, 4 in.
- ② Temp. Pav't Marking, Removable, Solid, Yellow, 4 in.
- ③ Temp. Pav't Marking, Removable, Broken, White, 4 in.
- ④ Temp. Pav't Marking, Removable, Dotted, White, 4 in.
- ③0 Temporary Concrete Barrier, Type 1
- ③1 Temporary Concrete Barrier, Type 2
- Y Temporary Traffic Barrier, Type III-A
- Y1 Temporary Traffic Barrier, Type III-B
- Standard Drum
- ↔ Direction Of Traffic
- ↔ Flasing Arrow Sign
- ⊥ Construction Sign, Type A or Type B
- ⊙ Construction Warning Light, Type A
- ⊚ Energy Absorbing Terminal, TL-3
- ▨ Area Under Construction
- ▩ Temporary Pavement
- ▧ Temporary Pavement (Built in Previous Phase)
- ▦ Proposed Pavement (Built in Previous Phase)

Construction Zone Design Speed = 60 MPH

Notes:
 All Station and Offset called out from Line "FAS 39".
 Existing Pavement Markings to be removed when in Conflict with Traffic Maintenance Scheme.
 For Advance Singing on SR 160 See Sheet No. 12

RECOMMENDED FOR APPROVAL	DESIGN ENGINEER	DATE
DESIGNED: AMP	DRAWN: JJP	
CHECKED: DJG	CHECKED: DJG	

INDIANA
 DEPARTMENT OF TRANSPORTATION

MAINTENANCE OF TRAFFIC
 PHASE IIA - LINE "FAS 39"
 STA. 983+00.00 TO STA. 997+00.00


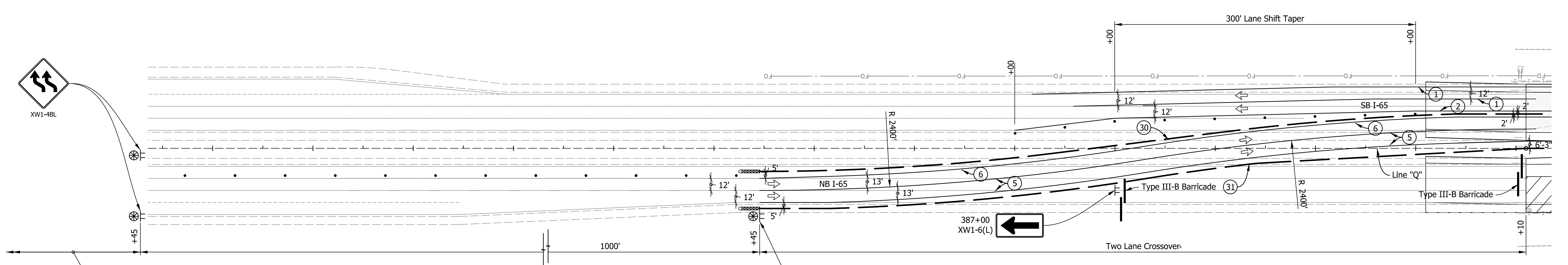
HORIZONTAL SCALE	BRIDGE FILE
1" = 50'	N/A
VERTICAL SCALE	DESIGNATION
N.A.	1700135
SURVEY BOOK	SHEETS
Electronic	75 of 188
CONTRACT	PROJECT
R-41529	1700135

I:\11\29\2024\7:18:18 PM I:\P\200035 - 165 ATL\09Road\04 Design files\02 DGN\Plans\200035_06_SHT_MOT PH2A_SR_160_14.dgn

380+00

385+00

390+00



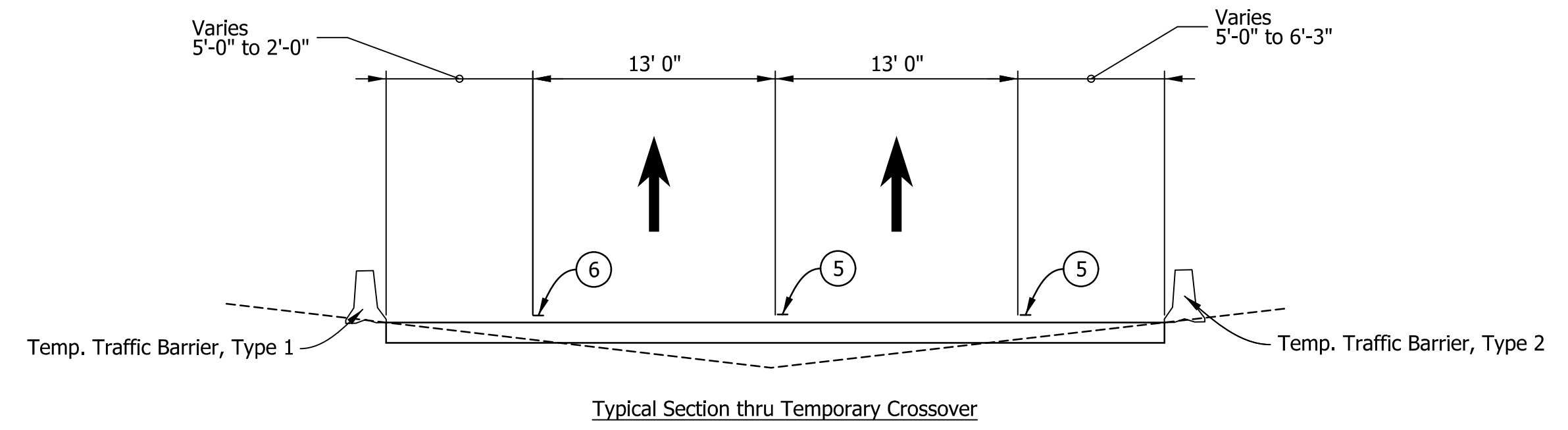
See Lane Drop Advance Signing Detail

STAY IN LANE
R4-9
Sta. 383+45

* Note:
Temporary wet reflective markings, 8 in. shall be utilized for edge and lane lines within the limits of interstate temporary crossovers, lane shifts and lane drops.
Standard Drums shall be spaced 45ft. apart in tapers and 90 ft. apart in tangentsS.

LEGEND

- ① Temp. Pavm't Marking, Removable, Solid, White, 4 in.
- ② Temp. Pavm't Marking, Removable, Solid, Yellow, 4 in.
- ③ Temp. Pavm't Marking, Removable, Broken, White, 4 in.
- ④ Temp. Pavm't Marking, Removable, Dotted, White, 4 in.
- ⑤ Temp. Pavm't Marking, Removable, Solid, White, 8 in.
- ⑥ Temp. Pavm't Marking, Removable, Solid, Yellow, 8 in.
- ③0 Temporary Concrete Barrier, Type 1
- ③1 Temporary Concrete Barrier, Type 2
- Y Temporary Traffic Barrier, Type III-A
- Y1 Temporary Traffic Barrier, Type III-B
- Standard Drum
- ↔ Direction Of Traffic
- ↔ Flasing Arrow Sign
- ⊥ Construction Sign, Type A or Type B
- Construction Warning Light, Type A
- ⊠ Energy Absorbing Terminal, TL-3
- ▨ Area Under Construction
- ▩ Temporary Pavement
- Temporary Pavement (Built in Previous Phase)
- Proposed Pavement (Built in Previous Phase)



Notes:
All Station and Offset from Line "Q" except as noted.
Existing Pavement Markings to be removed when in Conflict with Traffic Maintenance Scheme.

Construction Zone Design Speed = 60 MPH

I:\11/29/2024\7:18:35 PM I:\P\200035 - 165 ATL\09Road\04 Design files\02_DGN\Plans\200035_06_Sht_MOT PH3_01A.dgn

RECOMMENDED FOR APPROVAL	DESIGN ENGINEER	DATE
DESIGNED: AMD	DRAWN: JJP	
CHECKED: DJG	CHECKED: DJG	

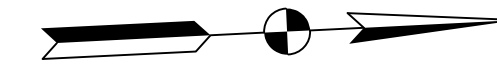
INDIANA
DEPARTMENT OF TRANSPORTATION
MAINTENANCE OF TRAFFIC
PHASE III - LINE "Q"
STA. 380+00.00 TO STA. 390+00.00

HORIZONTAL SCALE	BRIDGE FILE
1" = 50'	N/A
VERTICAL SCALE	DESIGNATION
N.A.	1700135
SURVEY BOOK	SHEETS
Electronic	76 of 188
CONTRACT	PROJECT
R-41529	1700135

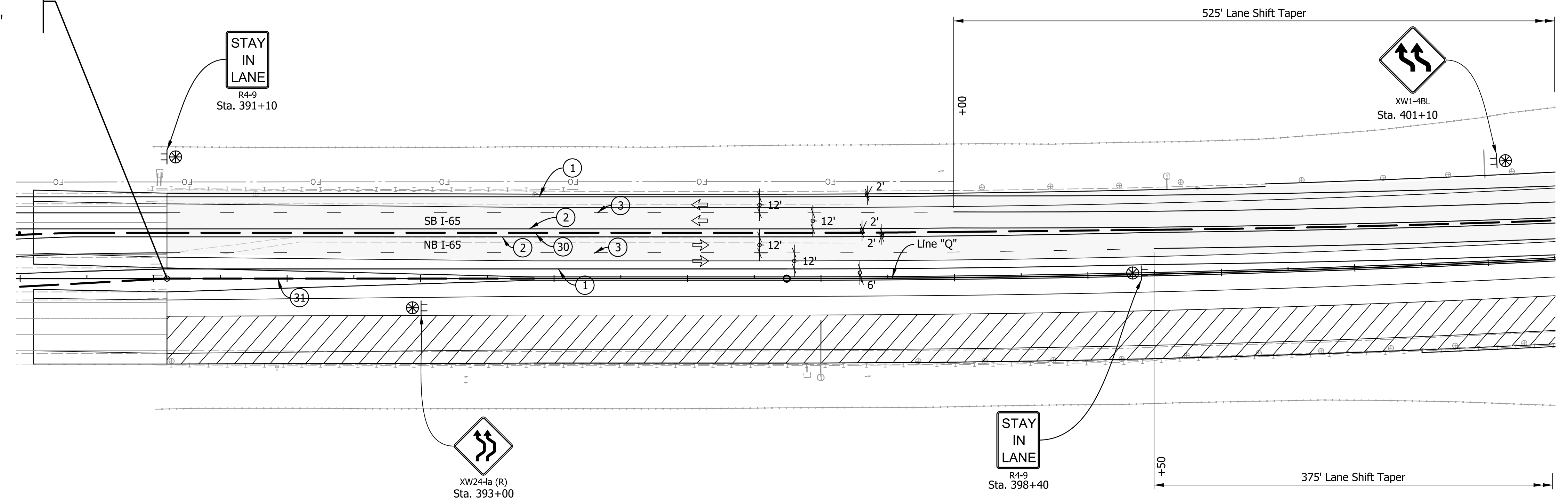
390+00

395+00

400+00



BEGIN PROJECT 1700135
BEGIN SEGMENT 1
STA: 391+10.00 "Q"



LEGEND

- ① Temp. Pavm't Marking, Removable, Solid, White, 4 in.
- ② Temp. Pavm't Marking, Removable, Solid, Yellow, 4 in.
- ③ Temp. Pavm't Marking, Removable, Broken, White, 4 in.
- ④ Temp. Pavm't Marking, Removable, Dotted, White, 4 in.
- ③0 Temporary Concrete Barrier, Type 1
- ③1 Temporary Concrete Barrier, Type 2
- Y Temporary Traffic Barrier, Type III-A
- Y1 Temporary Traffic Barrier, Type III-B
- Standard Drum
- ↔ Direction Of Traffic
- ↔ Flasing Arrow Sign
- ⊥ Construction Sign, Type A or Type B
- ⊙ Construction Warning Light, Type A
- ▬ Energy Absorbing Terminal, TL-3
- ▨ Area Under Construction
- ▩ Temporary Pavement
- ▧ Temporary Pavement (Built in Previous Phase)
- ▤ Proposed Pavement (Built in Previous Phase)

Construction Zone Design Speed = 60 MPH

Notes:
All Station and Offset from Line "Q" except as noted.
Line "Q" to be Constructed.

Existing Pavement Markings to be removed when in
Conflict with Traffic Maintenance Scheme.

RECOMMENDED FOR APPROVAL	DESIGN ENGINEER	DATE
DESIGNED: AMD	DRAWN: JJP	
CHECKED: DJG	CHECKED: DJG	

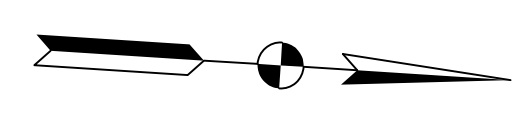
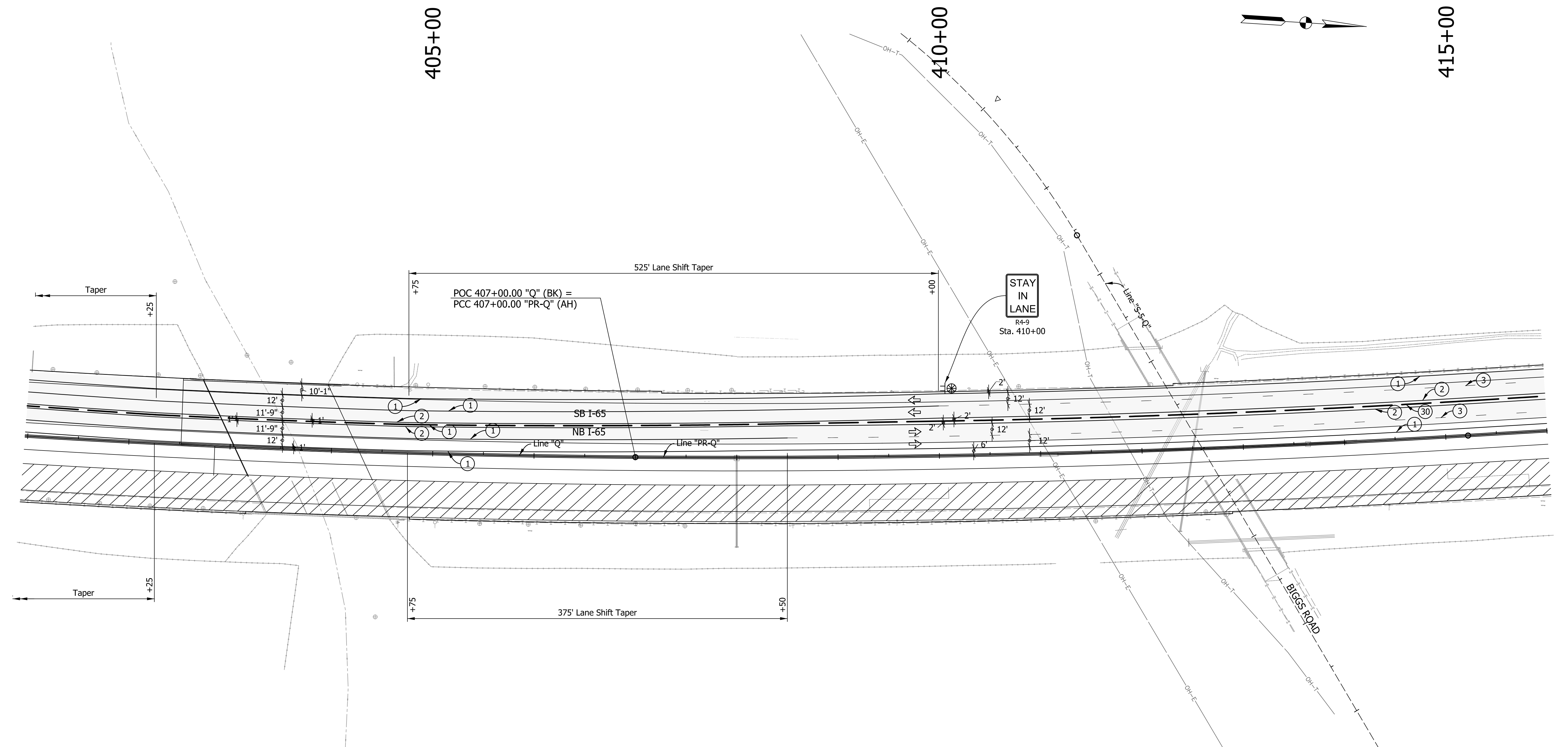
INDIANA
DEPARTMENT OF TRANSPORTATION

MAINTENANCE OF TRAFFIC
PHASE III - LINE "Q"
STA. 390+00.00 TO STA. 401+50.00

HORIZONTAL SCALE	BRIDGE FILE
1" = 50'	N/A
VERTICAL SCALE	DESIGNATION
N.A.	1700135
SURVEY BOOK	SHEETS
Electronic	77 of 188
CONTRACT	PROJECT
R-41529	1700135

I:\11\29\2024\7:18:41 PM I:\P\200035 - I65 ATL\09Road\04 Design files\02_DGN\Plans\200035_06_Sht_MOT PH3_01.dgn

I:\11/29/2024\7:18:48 PM - I:\200035 - 165 ATL\09Road\04 Design files\02_DGN\Plans\200035_06_Sht_MOT_Ph3_02.dgn



LEGEND

- ① Temp. Pavm't Marking, Removable, Solid, White, 4 in.
- ② Temp. Pavm't Marking, Removable, Solid, Yellow, 4 in.
- ③ Temp. Pavm't Marking, Removable, Broken, White, 4 in.
- ④ Temp. Pavm't Marking, Removable, Dotted, White, 4 in.
- ③0 Temporary Concrete Barrier, Type 1
- ③1 Temporary Concrete Barrier, Type 2
- Y Temporary Traffic Barrier, Type III-A
- Y1 Temporary Traffic Barrier, Type III-B
- Standard Drum
- ↔ Direction Of Traffic
- ↔ Flasing Arrow Sign
- ⊥ Construction Sign, Type A or Type B
- Construction Warning Light, Type A
- ▬ Energy Absorbing Terminal, TL-3
- ▨ Area Under Construction
- ▩ Temporary Pavement
- Temporary Pavement (Built in Previous Phase)
- Proposed Pavement (Built in Previous Phase)

Construction Zone Design Speed = 60 MPH

Notes:
 All Station and Offset called out from Line "PR-Q".
 Line "Q" to be Constructed to Sta. 407+00.00.
 Line "PR-Q" to be Constructed from Sta 407+00.00.

Existing Pavement Markings to be removed when in Conflict with Traffic Maintenance Scheme.

RECOMMENDED FOR APPROVAL _____
 DESIGN ENGINEER DATE

DESIGNED: AMD DRAWN: JJP
 CHECKED: DJG CHECKED: DJG

INDIANA
 DEPARTMENT OF TRANSPORTATION

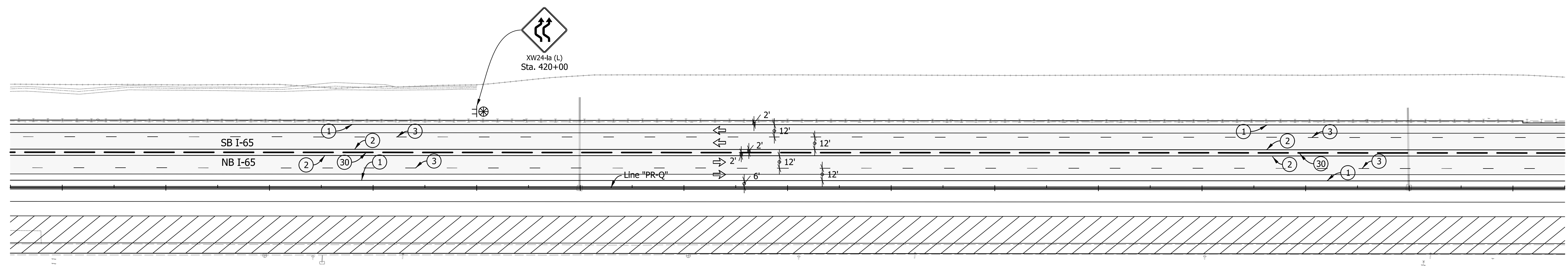
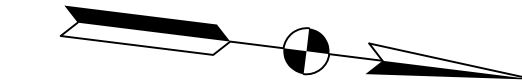
MAINTENANCE OF TRAFFIC
 PHASE III - LINE "Q" & "PR-Q"
 STA. 401+00.00 TO STA. 416+00.00

HORIZONTAL SCALE	BRIDGE FILE
1" = 50'	N/A
VERTICAL SCALE	DESIGNATION
N.A.	1700135
SURVEY BOOK	SHEETS
Electronic	78 of 188
CONTRACT	PROJECT
R-41529	1700135

420+00

425+00

430+00



LEGEND

- ① Temp. Pavm't Marking, Removable, Solid, White, 4 in.
- ② Temp. Pavm't Marking, Removable, Solid, Yellow, 4 in.
- ③ Temp. Pavm't Marking, Removable, Broken, White, 4 in.
- ④ Temp. Pavm't Marking, Removable, Dotted, White, 4 in.
- ③0 Temporary Concrete Barrier, Type 1
- ③1 Temporary Concrete Barrier, Type 2
- Y Temporary Traffic Barrier, Type III-A
- Y1 Temporary Traffic Barrier, Type III-B
- Standard Drum
- ↔ Direction Of Traffic
- ↔ Flasing Arrow Sign
- ⊥ Construction Sign, Type A or Type B
- ⊙ Construction Warning Light, Type A
- ▬ Energy Absorbing Terminal, TL-3
- ▨ Area Under Construction
- ▩ Temporary Pavement
- Temporary Pavement (Built in Previous Phase)
- Proposed Pavement (Built in Previous Phase)

Construction Zone Design Speed = 60 MPH

Notes:
 All Station and Offset called out from Line "PR-Q".
 Existing Pavement Markings to be removed when in Conflict with Traffic Maintenance Scheme.

RECOMMENDED FOR APPROVAL _____	DESIGN ENGINEER _____	DATE _____
DESIGNED: AMD _____	DRAWN: JJP _____	
CHECKED: DJG _____	CHECKED: DJG _____	

INDIANA
 DEPARTMENT OF TRANSPORTATION

MAINTENANCE OF TRAFFIC
 PHASE III - LINE "PR-Q"
 STA. 415+50.00 TO STA. 430+50.00

HORIZONTAL SCALE	BRIDGE FILE
1" = 50'	N/A
VERTICAL SCALE	DESIGNATION
N.A.	1700135
SURVEY BOOK	SHEETS
Electronic	79 of 188
CONTRACT	PROJECT
R-41529	1700135

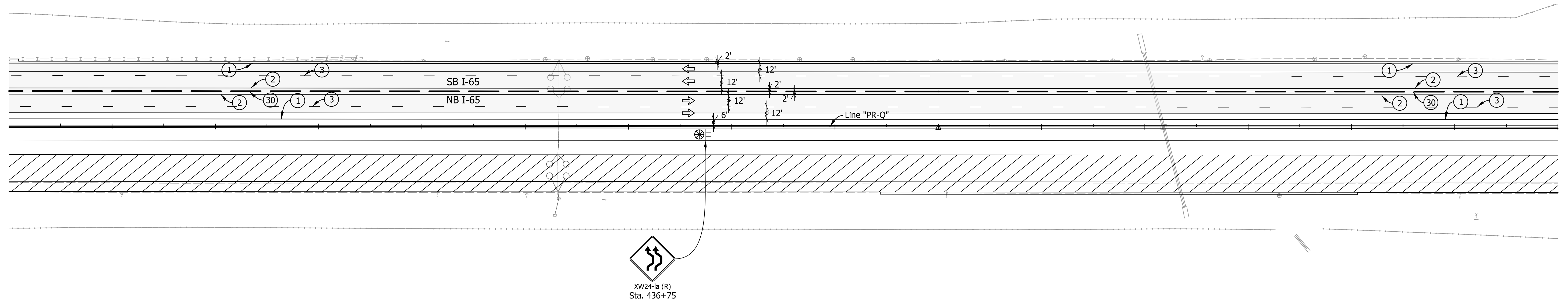
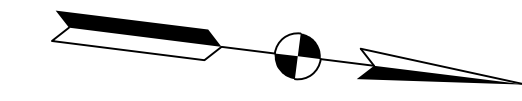
I:\11/29/2024\7:18:55 PM I:\200035 - 165 ATL\09Road\04 Design files\02_DGN\Plans\200035_06_Sht_MOT PH3_03.dgn

430+00

435+00

440+00

445+00



LEGEND

- ① Temp. Pavm't Marking, Removable, Solid, White, 4 in.
- ② Temp. Pavm't Marking, Removable, Solid, Yellow, 4 in.
- ③ Temp. Pavm't Marking, Removable, Broken, White, 4 in.
- ④ Temp. Pavm't Marking, Removable, Dotted, White, 4 in.
- ③0 Temporary Concrete Barrier, Type 1
- ③1 Temporary Concrete Barrier, Type 2
- Y Temporary Traffic Barrier, Type III-A
- Y1 Temporary Traffic Barrier, Type III-B
- Standard Drum
- ↔ Direction Of Traffic
- ↔ Flasing Arrow Sign
- ⊥ Construction Sign, Type A or Type B
- ⊙ Construction Warning Light, Type A
- ▬ Energy Absorbing Terminal, TL-3
- ▨ Area Under Construction
- ▩ Temporary Pavement
- Temporary Pavement (Built in Previous Phase)
- Proposed Pavement (Built in Previous Phase)

Notes:
 All Station and Offset called out from Line "PR-Q".
 Existing Pavement Markings to be removed when in Conflict with Traffic Maintenance Scheme.

Construction Zone Design Speed = 60 MPH

RECOMMENDED FOR APPROVAL _____	DESIGN ENGINEER _____	DATE _____
DESIGNED: AMD _____	DRAWN: JJP _____	
CHECKED: DJG _____	CHECKED: DJG _____	

INDIANA
 DEPARTMENT OF TRANSPORTATION

MAINTENANCE OF TRAFFIC
 PHASE III - LINE "PR-Q"
 STA. 430+00.00 TO STA. 445+00.00

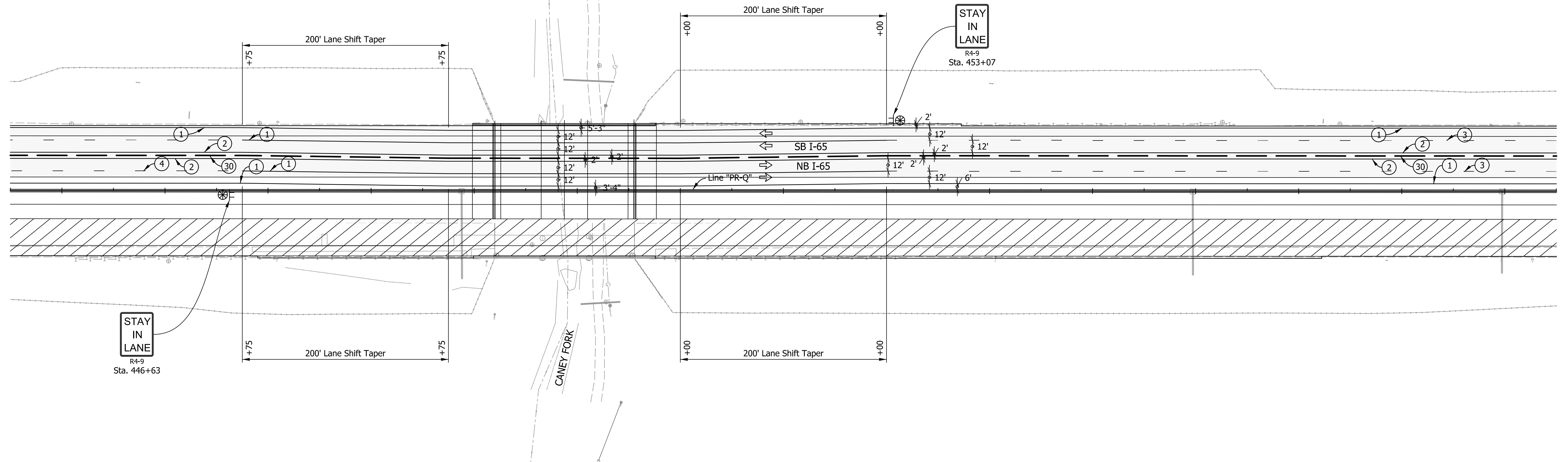
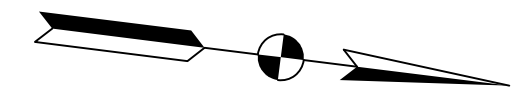
HORIZONTAL SCALE 1" = 50'	BRIDGE FILE N/A
VERTICAL SCALE 1" = 10'	DESIGNATION 1700135
SURVEY BOOK Electronic	SHEETS 80 of 188
CONTRACT R-41529	PROJECT 1700135

I:\11\29\2024\7:19:00 PM I:\200035 - 165 ATL\09Road\04 Design files\02_DGN\Plans\200035_06_Sht_MOT_Ph3_04.dgn

445+00

450+00

455+00



LEGEND

- ① Temp. Pavm't Marking, Removable, Solid, White, 4 in.
- ② Temp. Pavm't Marking, Removable, Solid, Yellow, 4 in.
- ③ Temp. Pavm't Marking, Removable, Broken, White, 4 in.
- ④ Temp. Pavm't Marking, Removable, Dotted, White, 4 in.
- ③0 Temporary Concrete Barrier, Type 1
- ③1 Temporary Concrete Barrier, Type 2
- Y Temporary Traffic Barrier, Type III-A
- Y1 Temporary Traffic Barrier, Type III-B
- Standard Drum
- ↔ Direction Of Traffic
- ↔ Flasing Arrow Sign
- ⊥ Construction Sign, Type A or Type B
- Construction Warning Light, Type A
- ⊠ Energy Absorbing Terminal, TL-3
- ▨ Area Under Construction
- ▩ Temporary Pavement
- Temporary Pavement (Built in Previous Phase)
- Proposed Pavement (Built in Previous Phase)

Notes:
 All Station and Offset called out from Line "PR-Q".
 Existing Pavement Markings to be removed when in Conflict with Traffic Maintenance Scheme.

Construction Zone Design Speed = 60 MPH

RECOMMENDED FOR APPROVAL _____	DESIGN ENGINEER _____	DATE _____
DESIGNED: AMD _____	DRAWN: JJP _____	
CHECKED: DJG _____	CHECKED: DJG _____	

INDIANA
 DEPARTMENT OF TRANSPORTATION

MAINTENANCE OF TRAFFIC
 PHASE III - LINE "PR-Q"
 STA. 444+50.00 TO STA. 459+50.00

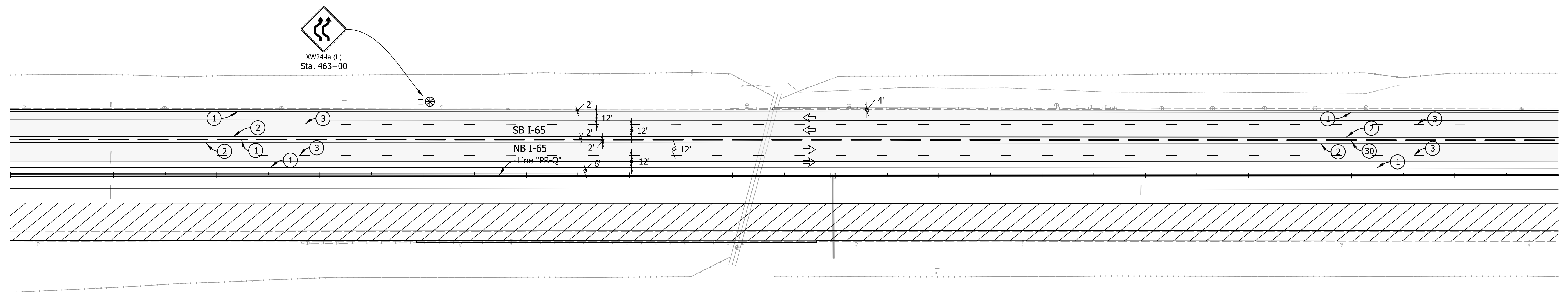
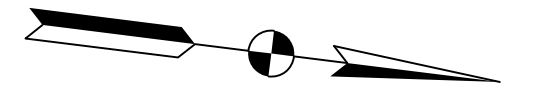
HORIZONTAL SCALE 1" = 50'	BRIDGE FILE N/A
VERTICAL SCALE 1" = 10'	DESIGNATION 1700135
SURVEY BOOK Electronic	SHEETS 81 of 188
CONTRACT R-41529	PROJECT 1700135

I:\11\29\2024\7:19:07 PM I:\P:\200035 - 165 ATL\09Road\04 Design files\02_DGN\Plans\200035_06_Sht_MOT_Ph3_05.dgn

460+00

465+00

470+00



LEGEND

- ① Temp. Pavm't Marking, Removable, Solid, White, 4 in.
- ② Temp. Pavm't Marking, Removable, Solid, Yellow, 4 in.
- ③ Temp. Pavm't Marking, Removable, Broken, White, 4 in.
- ④ Temp. Pavm't Marking, Removable, Dotted, White, 4 in.
- ③0 Temporary Concrete Barrier, Type 1
- ③1 Temporary Concrete Barrier, Type 2
- Y Temporary Traffic Barrier, Type III-A
- Y1 Temporary Traffic Barrier, Type III-B
- Standard Drum
- ↔ Direction Of Traffic
- ↔ Flasing Arrow Sign
- ⊥ Construction Sign, Type A or Type B
- ⊙ Construction Warning Light, Type A
- ▬ Energy Absorbing Terminal, TL-3
- ▨ Area Under Construction
- ▩ Temporary Pavement
- Temporary Pavement (Built in Previous Phase)
- Proposed Pavement (Built in Previous Phase)

Construction Zone Design Speed = 60 MPH

Notes:
 All Station and Offset called out from Line "PR-Q".
 Existing Pavement Markings to be removed when in Conflict with Traffic Maintenance Scheme.

RECOMMENDED FOR APPROVAL _____	DESIGN ENGINEER _____	DATE _____
DESIGNED: AMD _____	DRAWN: JJP _____	
CHECKED: DJG _____	CHECKED: DJG _____	

INDIANA
 DEPARTMENT OF TRANSPORTATION

MAINTENANCE OF TRAFFIC
 PHASE III - LINE "PR-Q"
 STA. 459+00.00 TO STA. 474+00.00

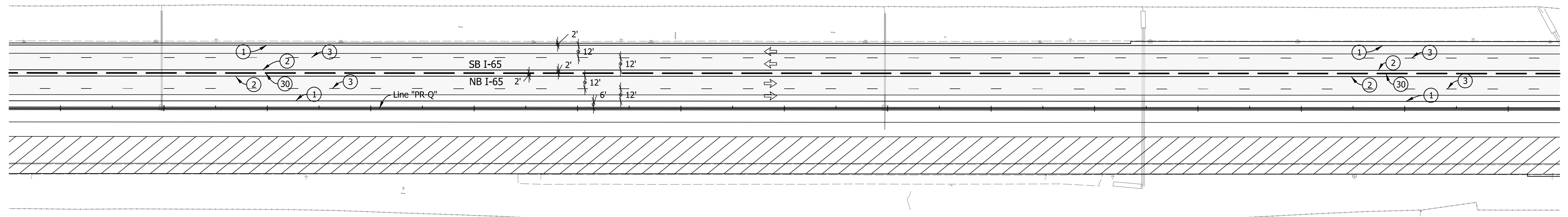
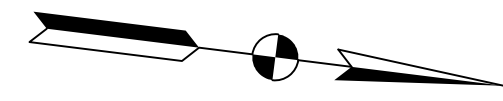
HORIZONTAL SCALE 1" = 50'	BRIDGE FILE N/A
VERTICAL SCALE N.A.	DESIGNATION 1700135
SURVEY BOOK Electronic	SHEETS 82 of 188
CONTRACT R-41529	PROJECT 1700135

I:\11\29\2024\7:19:12 PM I:\P:\200035 - 165 ATL\09Road\04 Design files\02_DGN\Plans\200035_06_Sht_MOT PH3_06.dgn

475+00

480+00

485+00



LEGEND

- ① Temp. Pavm't Marking, Removable, Solid, White, 4 in.
- ② Temp. Pavm't Marking, Removable, Solid, Yellow, 4 in.
- ③ Temp. Pavm't Marking, Removable, Broken, White, 4 in.
- ④ Temp. Pavm't Marking, Removable, Dotted, White, 4 in.
- ③0 Temporary Concrete Barrier, Type 1
- ③1 Temporary Concrete Barrier, Type 2
- Y Temporary Traffic Barrier, Type III-A
- Y1 Temporary Traffic Barrier, Type III-B
- Standard Drum
- ↔ Direction Of Traffic
- ↔ Flasing Arrow Sign
- ⊥ Construction Sign, Type A or Type B
- Construction Warning Light, Type A
- ▨ Area Under Construction
- ▩ Temporary Pavement
- Temporary Pavement (Built in Previous Phase)
- Proposed Pavement (Built in Previous Phase)
- ▬ Energy Absorbing Terminal, TL-3

Notes:
 All Station and Offset called out from Line "PR-Q".
 Existing Pavement Markings to be removed when in Conflict with Traffic Maintenance Scheme.

Construction Zone Design Speed = 60 MPH

RECOMMENDED FOR APPROVAL	DESIGN ENGINEER	DATE
DESIGNED: AMD	DRAWN: JJP	
CHECKED: DJG	CHECKED: DJG	

INDIANA
 DEPARTMENT OF TRANSPORTATION

MAINTENANCE OF TRAFFIC
 PHASE III - LINE "PR-Q"
 STA. 473+50.00 TO STA. 488+50.00

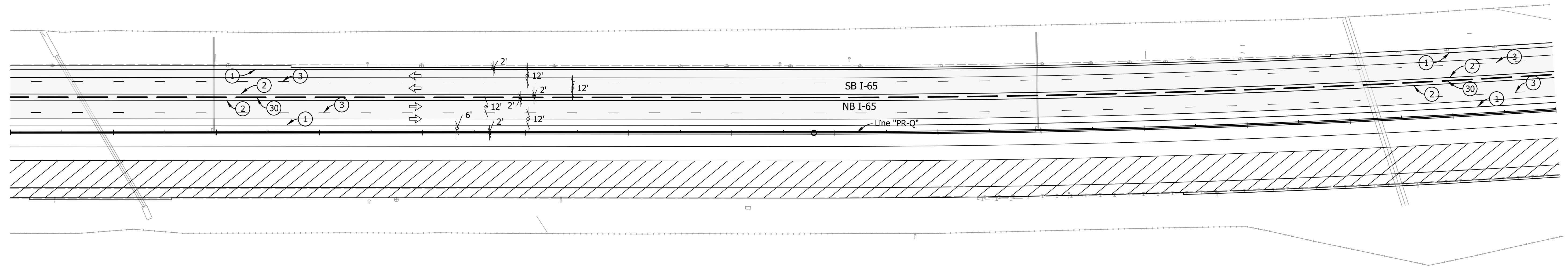
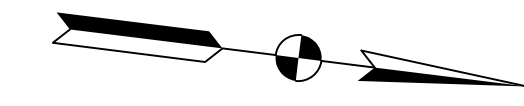
HORIZONTAL SCALE	BRIDGE FILE
1" = 50'	N/A
VERTICAL SCALE	DESIGNATION
N.A.	1700135
SURVEY BOOK	SHEETS
Electronic	83 of 188
CONTRACT	PROJECT
R-41529	1700135

I:\11\29\2024\7:19:18 PM I:\P\200035 - 165 ATL\09Road\04 Design files\02_DGN\Plans\200035_06_Sht_MOT PH3_07.dgn

490+00

495+00

500+00



LEGEND

- ① Temp. Pavm't Marking, Removable, Solid, White, 4 in.
- ② Temp. Pavm't Marking, Removable, Solid, Yellow, 4 in.
- ③ Temp. Pavm't Marking, Removable, Broken, White, 4 in.
- ④ Temp. Pavm't Marking, Removable, Dotted, White, 4 in.
- ③0 Temporary Concrete Barrier, Type 1
- ③1 Temporary Concrete Barrier, Type 2
- Y Temporary Traffic Barrier, Type III-A
- Y1 Temporary Traffic Barrier, Type III-B
- Standard Drum
- ↔ Direction Of Traffic
- ⬅ Flasing Arrow Sign
- ⊥ Construction Sign, Type A or Type B
- Construction Warning Light, Type A
- ▬ Energy Absorbing Terminal, TL-3
- ▨ Area Under Construction
- ▩ Temporary Pavement
- Temporary Pavement (Built in Previous Phase)
- Proposed Pavement (Built in Previous Phase)

Notes:
 All Station and Offset called out from Line "PR-Q".
 Existing Pavement Markings to be removed when in Conflict with Traffic Maintenance Scheme.

Construction Zone Design Speed = 60 MPH

RECOMMENDED FOR APPROVAL	DESIGN ENGINEER	DATE
DESIGNED: AMD	DRAWN: JJP	
CHECKED: DJG	CHECKED: DJG	

INDIANA
 DEPARTMENT OF TRANSPORTATION

MAINTENANCE OF TRAFFIC
 PHASE III - LINE "PR-Q"
 STA. 488+00.00 TO STA. 503+00.00

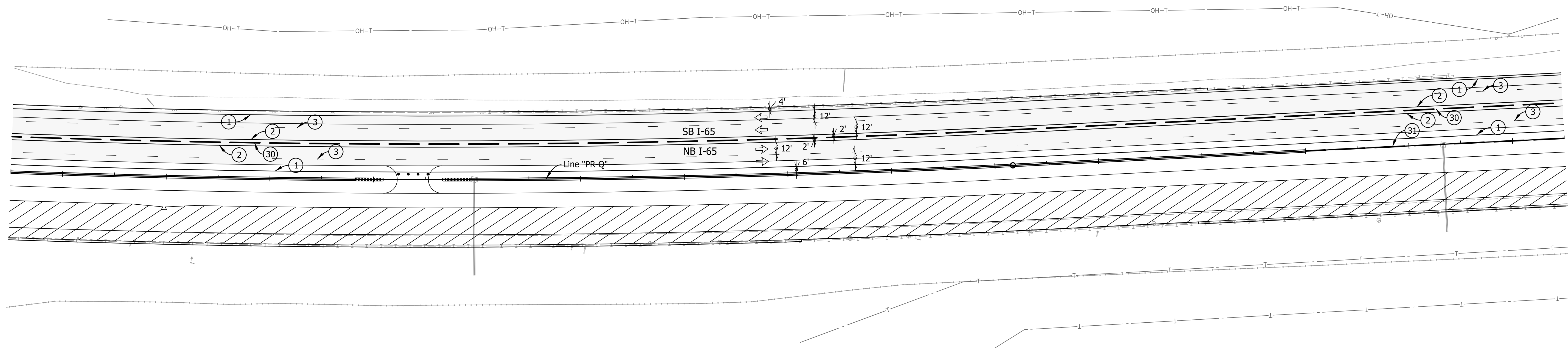
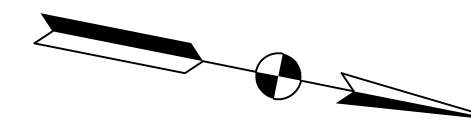
HORIZONTAL SCALE	BRIDGE FILE
1" = 50'	N/A
VERTICAL SCALE	DESIGNATION
N.A.	1700135
SURVEY BOOK	SHEETS
Electronic	84 of 188
CONTRACT	PROJECT
R-41529	1700135

I:\11\29\2024\7:19:24 PM I:\200035 - 165 ATL\09Road\04 Design files\02_DGN\Plans\200035_06_Sht_MOT PH3_08.dgn

505+00

510+00

515+00



LEGEND

- ① Temp. Pavm't Marking, Removable, Solid, White, 4 in.
- ② Temp. Pavm't Marking, Removable, Solid, Yellow, 4 in.
- ③ Temp. Pavm't Marking, Removable, Broken, White, 4 in.
- ④ Temp. Pavm't Marking, Removable, Dotted, White, 4 in.
- ③0 Temporary Concrete Barrier, Type 1
- ③1 Temporary Concrete Barrier, Type 2
- Ⓨ Temporary Traffic Barrier, Type III-A
- Ⓨ1 Temporary Traffic Barrier, Type III-B
- Standard Drum
- ↔ Direction Of Traffic
- ↔ Flasing Arrow Sign
- ⊥ Construction Sign, Type A or Type B
- Construction Warning Light, Type A
- ▬ Energy Absorbing Terminal, TL-3
- ▨ Area Under Construction
- ▩ Temporary Pavement
- Temporary Pavement (Built in Previous Phase)
- Proposed Pavement (Built in Previous Phase)

Notes:
 All Station and Offset called out from Line "PR-Q".
 Existing Pavement Markings to be removed when in Conflict with Traffic Maintenance Scheme.

Construction Zone Design Speed = 60 MPH

RECOMMENDED FOR APPROVAL	DESIGN ENGINEER	DATE
DESIGNED: AMD	DRAWN: JJP	
CHECKED: DJG	CHECKED: DJG	

INDIANA
 DEPARTMENT OF TRANSPORTATION

MAINTENANCE OF TRAFFIC
 PHASE III - LINE "PR-Q"
 STA. 502+50.00 TO STA. 517+50.00

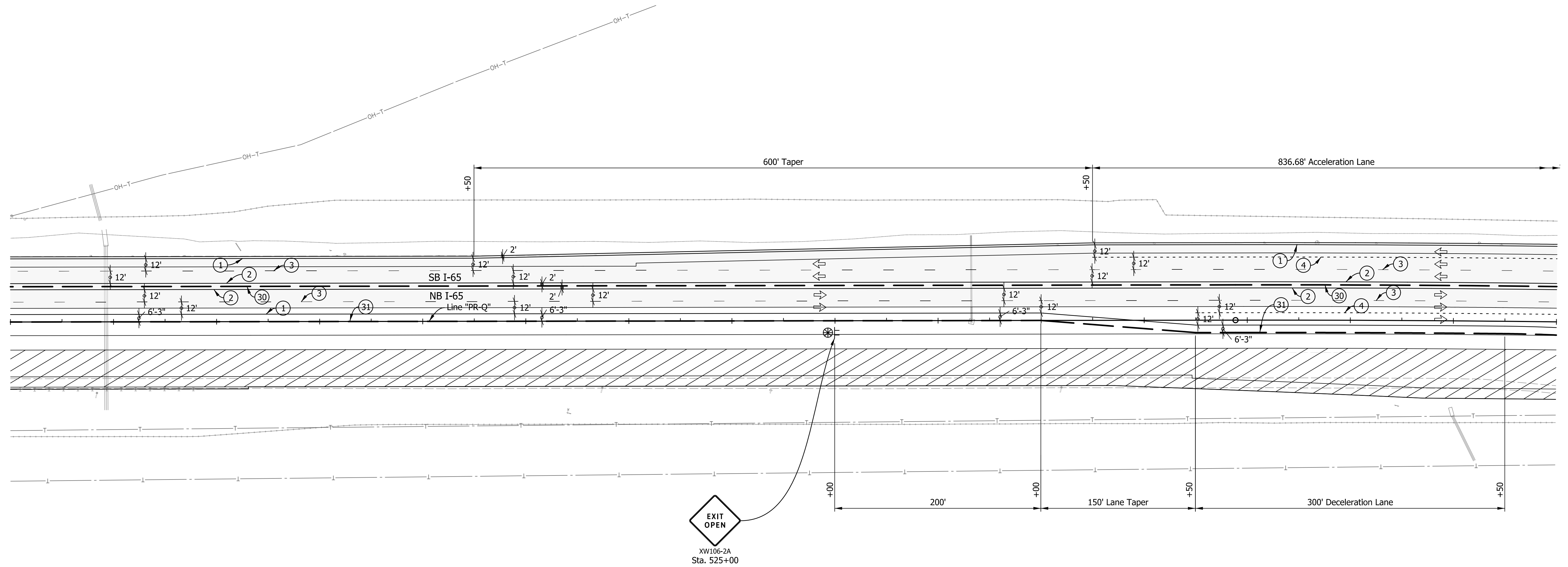
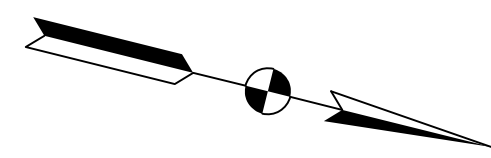
HORIZONTAL SCALE	BRIDGE FILE
1" = 50'	N/A
VERTICAL SCALE	DESIGNATION
N.A.	1700135
SURVEY BOOK	SHEETS
Electronic	85 of 188
CONTRACT	PROJECT
R-41529	1700135

I:\11\29\2024\7:19:31 PM I:\200035 - I65 ATL\09Road\04 Design files\02_DGN\Plans\200035_06_Sht_MOT_Ph3_09.dgn

520+00

525+00

530+00



EXIT
OPEN
XW106-2A
Sta. 525+00

LEGEND

- | | | |
|---|---------------------------------------|--|
| ① Temp. Pavm't Marking, Removable, Solid, White, 4 in. | ● Standard Drum | Area Under Construction |
| ② Temp. Pavm't Marking, Removable, Solid, Yellow, 4 in. | ↔ Direction Of Traffic | Temporary Pavement |
| ③ Temp. Pavm't Marking, Removable, Broken, White, 4 in. | ↔ Flasing Arrow Sign | Temporary Pavement (Built in Previous Phase) |
| ④ Temp. Pavm't Marking, Removable, Dotted, White, 4 in. | ⊥ Construction Sign, Type A or Type B | Proposed Pavement (Built in Previous Phase) |
| ③① Temporary Concrete Barrier, Type 1 | ● Construction Warning Light, Type A | |
| ③② Temporary Concrete Barrier, Type 2 | ⊥ Energy Absorbing Terminal, TL-3 | |
| Ⓨ Temporary Traffic Barrier, Type III-A | | |
| Ⓨ① Temporary Traffic Barrier, Type III-B | | |

Construction Zone Design Speed = 60 MPH

Notes:
All Station and Offset called out from Line "PR-Q".
Existing Pavement Markings to be removed when in Conflict with Traffic Maintenance Scheme.

RECOMMENDED FOR APPROVAL _____	DESIGN ENGINEER _____	DATE _____
DESIGNED: AMD _____	DRAWN: JJP _____	
CHECKED: DJG _____	CHECKED: DJG _____	

INDIANA
DEPARTMENT OF TRANSPORTATION

MAINTENANCE OF TRAFFIC
PHASE III - LINE "PR-Q"
STA. 517+00.00 TO STA. 532+00.00

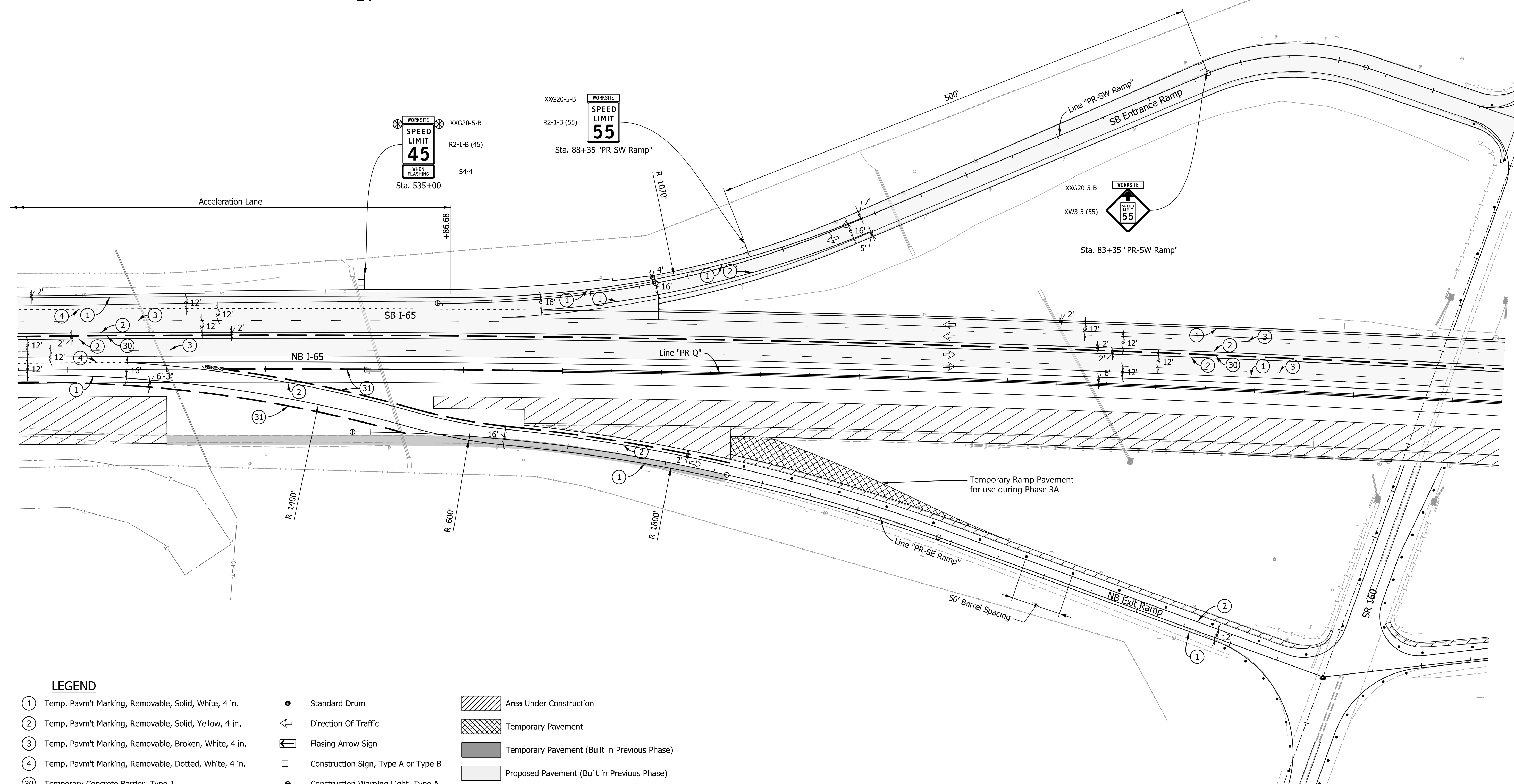
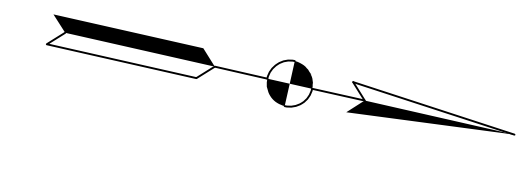
HORIZONTAL SCALE 1" = 50'	BRIDGE FILE N/A
VERTICAL SCALE N.A.	DESIGNATION 1700135
SURVEY BOOK Electronic	SHEETS 86 of 188
CONTRACT R-41529	PROJECT 1700135

I:\11\29\2024\7:19:38 PM I:\P\200035 - 165 ATL\09Road\04 Design files\02_DGN\Plans\200035_06_Sht_MOT PH3_10.dgn

535+00

540+00

545+00



LEGEND

- ① Temp. Pavm't Marking, Removable, Solid, White, 4 in.
- ② Temp. Pavm't Marking, Removable, Solid, Yellow, 4 in.
- ③ Temp. Pavm't Marking, Removable, Broken, White, 4 in.
- ④ Temp. Pavm't Marking, Removable, Dotted, White, 4 in.
- ③0 Temporary Concrete Barrier, Type 1
- ③1 Temporary Concrete Barrier, Type 2
- Y Temporary Traffic Barrier, Type III-A
- Y1 Temporary Traffic Barrier, Type III-B
- Standard Drum
- ↔ Direction Of Traffic
- ↔ Flasing Arrow Sign
- ⊥ Construction Sign, Type A or Type B
- Construction Warning Light, Type A
- ▬ Energy Absorbing Terminal, TL-3
- ▨ Area Under Construction
- ▩ Temporary Pavement
- Temporary Pavement (Built in Previous Phase)
- Proposed Pavement (Built in Previous Phase)

Note:
See Phase 3 Detail sheets
for Temporary Ramp Pavement details.

Construction Zone Design Speed = 60 MPH

Notes:
All Station and Offset called out from Line "PR-Q".

Existing Pavement Markings to be removed when in Conflict with Traffic Maintenance Scheme.

See Phase III - SR 160 Sheets for MOT Details along SR 160

RECOMMENDED FOR APPROVAL	DESIGN ENGINEER	DATE
DESIGNED: AMD	DRAWN: JJP	
CHECKED: DJG	CHECKED: DJG	

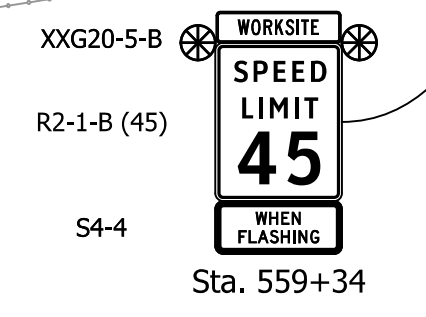
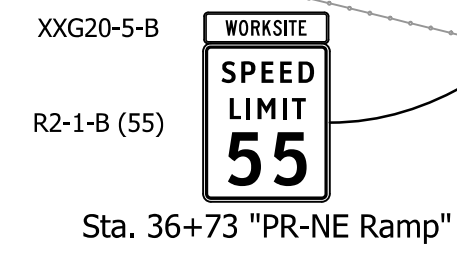
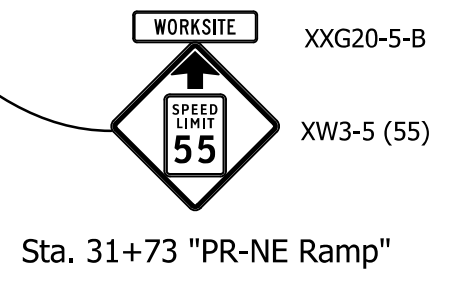
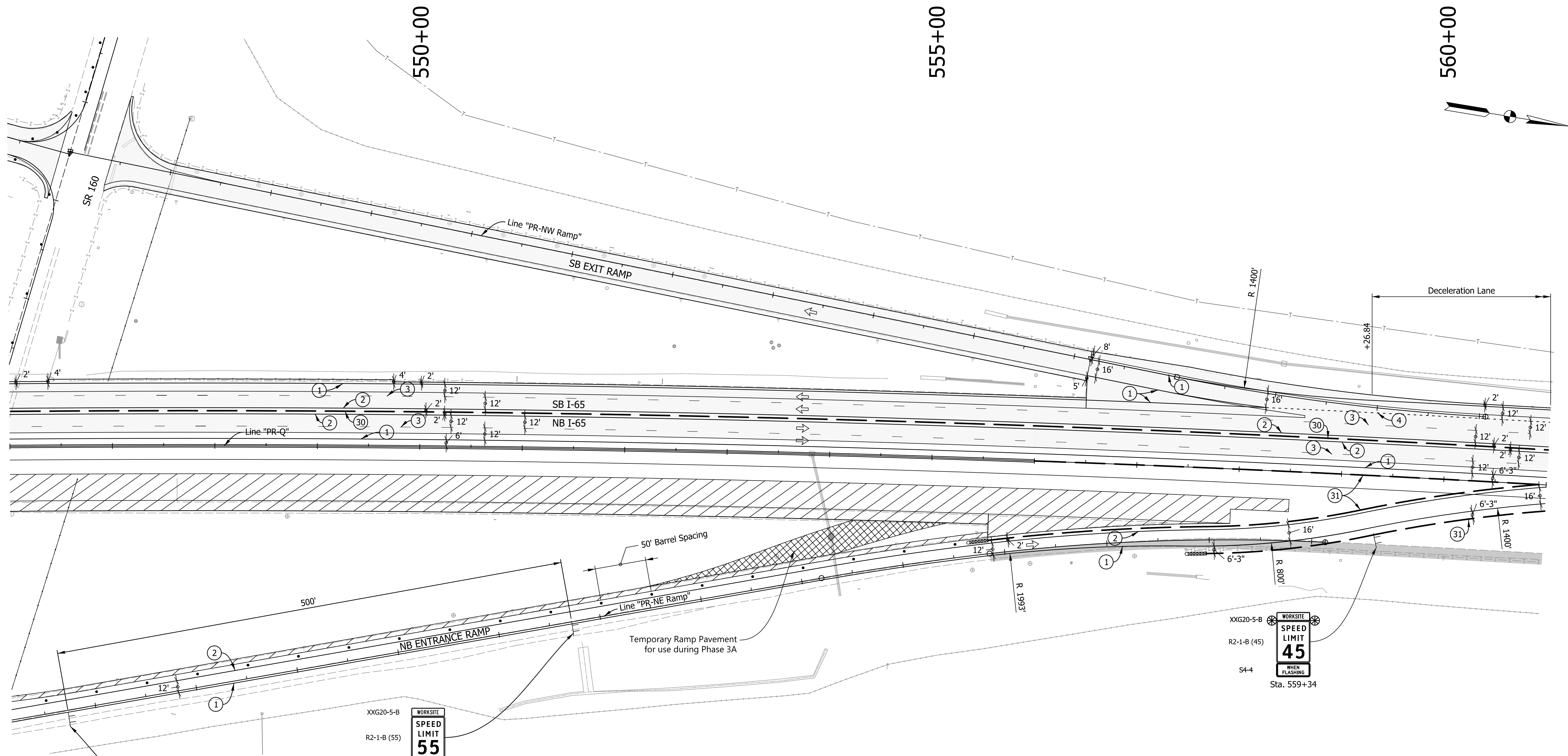
**INDIANA
DEPARTMENT OF TRANSPORTATION**

**MAINTENANCE OF TRAFFIC
PHASE III - LINE "PR-Q"
STA. 531+50.00 TO STA. 546+50.00**

HORIZONTAL SCALE	BRIDGE FILE
1" = 50'	N/A
VERTICAL SCALE	DESIGNATION
N.A.	1700135
SURVEY BOOK	SHEETS
Electronic	87 of 188
CONTRACT	PROJECT
R-41529	1700135

I:\11/29/2024\7:19:46 PM - P:\200035 - 165 ATL\09Road\04 Design files\02_DGN\Plans\200035_06_Sht_MOT PH3_11.dgn

I:\11/29/2024\7:19:50 PM - P:\200035 - 165 ATL\09Road\04 Design files\02_DGN\Plans\200035_06_Sht_MOT_Ph3_12.dgn



LEGEND

- (1) Temp. Pavm't Marking, Removable, Solid, White, 4 in.
- (2) Temp. Pavm't Marking, Removable, Solid, Yellow, 4 in.
- (3) Temp. Pavm't Marking, Removable, Broken, White, 4 in.
- (4) Temp. Pavm't Marking, Removable, Dotted, White, 4 in.
- (30) Temporary Concrete Barrier, Type 1
- (31) Temporary Concrete Barrier, Type 2
- (Y) Temporary Traffic Barrier, Type III-A
- (Y1) Temporary Traffic Barrier, Type III-B
- Standard Drum
- ← Direction Of Traffic
- ↔ Flasing Arrow Sign
- ⊥ Construction Sign, Type A or Type B
- Construction Warning Light, Type A
- ▬ Energy Absorbing Terminal, TL-3
- ▨ Area Under Construction
- ▩ Temporary Pavement
- Temporary Pavement (Built in Previous Phase)
- Proposed Pavement (Built in Previous Phase)

Note:
See Phase 3 Detail sheets for
Temporary Ramp Pavement details.

Notes:
All Station and Offset called out from Line "PR-Q".
Existing Pavement Markings to be removed when in
Conflict with Traffic Maintenance Scheme.
See Phase III - SR 160 Sheets for MOT Details along SR 160

RECOMMENDED FOR APPROVAL	DESIGN ENGINEER	DATE
DESIGNED: AMD	DRAWN: JJP	
CHECKED: DJG	CHECKED: DJG	

**INDIANA
DEPARTMENT OF TRANSPORTATION**

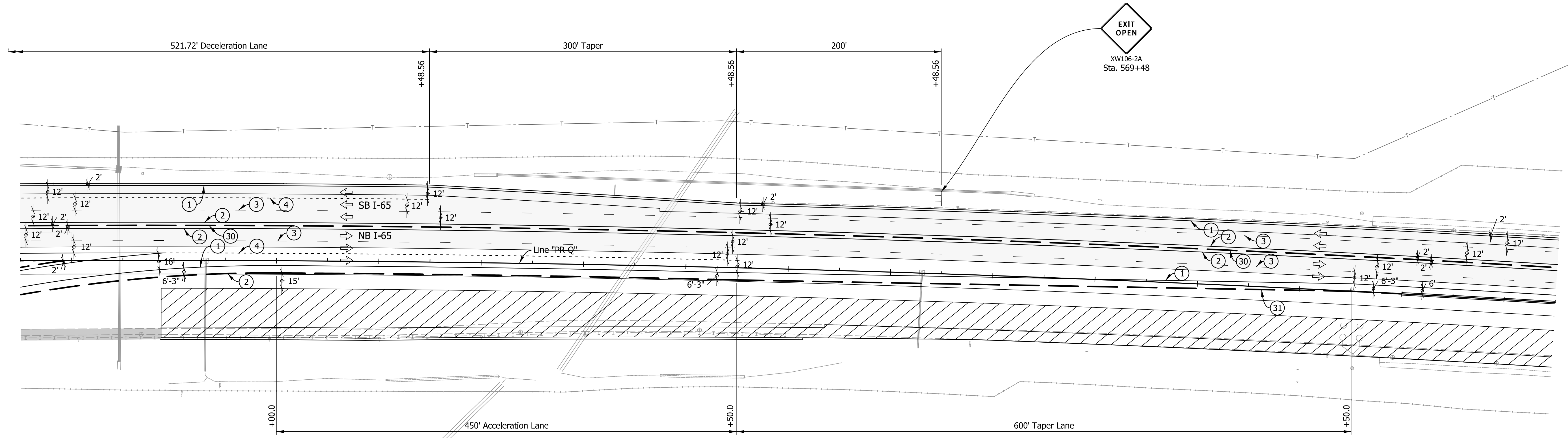
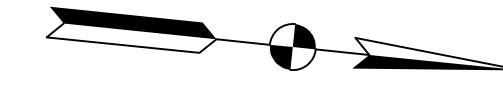
**MAINTENANCE OF TRAFFIC
PHASE III - LINE "PR-Q"
STA. 546+00.00 TO STA. 561+00.00**

HORIZONTAL SCALE	BRIDGE FILE
1" = 50'	N/A
VERTICAL SCALE	DESIGNATION
N.A.	1700135
SURVEY BOOK	SHEETS
Electronic	88 of 188
CONTRACT	PROJECT
R-41529	1700135

565+00

570+00

575+00



LEGEND

- ① Temp. Pavm't Marking, Removable, Solid, White, 4 in.
- ② Temp. Pavm't Marking, Removable, Solid, Yellow, 4 in.
- ③ Temp. Pavm't Marking, Removable, Broken, White, 4 in.
- ④ Temp. Pavm't Marking, Removable, Dotted, White, 4 in.
- ③① Temporary Concrete Barrier, Type 1
- ③② Temporary Concrete Barrier, Type 2
- Y Temporary Traffic Barrier, Type III-A
- Y1 Temporary Traffic Barrier, Type III-B
- Standard Drum
- ⇐ Direction Of Traffic
- ⇐ Flasing Arrow Sign
- ⊥ Construction Sign, Type A or Type B
- Construction Warning Light, Type A
- ▬ Energy Absorbing Terminal, TL-3
- ▨ Area Under Construction
- ▩ Temporary Pavement
- Temporary Pavement (Built in Previous Phase)
- Proposed Pavement (Built in Previous Phase)

Notes:
 All Station and Offset called out from Line "PR-Q".
 Existing Pavement Markings to be removed when in Conflict with Traffic Maintenance Scheme.

Construction Zone Design Speed = 60 MPH

RECOMMENDED FOR APPROVAL	DESIGN ENGINEER	DATE
DESIGNED: AMD	DRAWN: JJP	
CHECKED: DJG	CHECKED: DJG	

INDIANA
 DEPARTMENT OF TRANSPORTATION

MAINTENANCE OF TRAFFIC
 PHASE III - LINE "PR-Q"
 STA. 560+50.00 TO STA. 575+50.00

HORIZONTAL SCALE	BRIDGE FILE
1" = 50'	N/A
VERTICAL SCALE	DESIGNATION
N.A.	1700135
SURVEY BOOK	SHEETS
Electronic	89 of 188
CONTRACT	PROJECT
R-41529	1700135

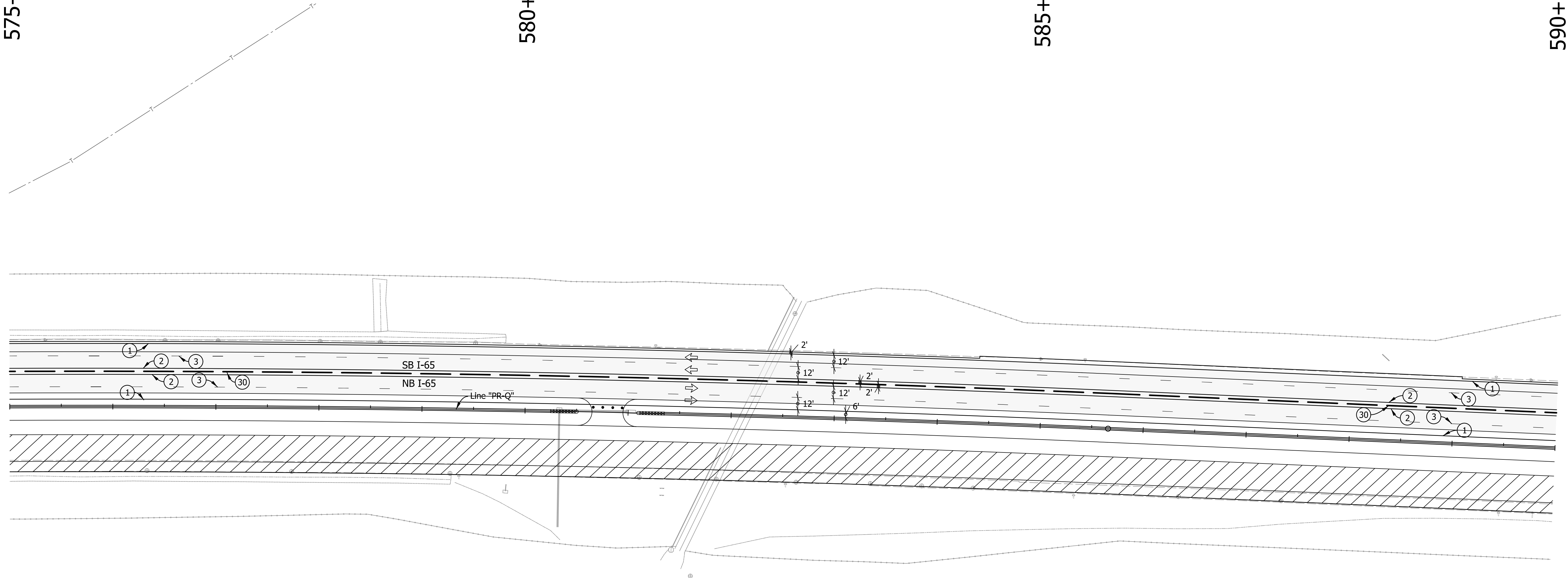
I:\11\29\2024\7:19:57 PM I:\1\200035 - 165 ATL\09Road\04 Design files\02_DGN\Plans\200035_06_Sht_MOT PH3_13.dgn

575+00

580+00

585+00

590+00



LEGEND

- ① Temp. Pavm't Marking, Removable, Solid, White, 4 in.
- ② Temp. Pavm't Marking, Removable, Solid, Yellow, 4 in.
- ③ Temp. Pavm't Marking, Removable, Broken, White, 4 in.
- ④ Temp. Pavm't Marking, Removable, Dotted, White, 4 in.
- ③0 Temporary Concrete Barrier, Type 1
- ③1 Temporary Concrete Barrier, Type 2
- Y Temporary Traffic Barrier, Type III-A
- Y1 Temporary Traffic Barrier, Type III-B
- Standard Drum
- ↔ Direction Of Traffic
- ↔ Flasing Arrow Sign
- ⊥ Construction Sign, Type A or Type B
- Construction Warning Light, Type A
- ▬ Energy Absorbing Terminal, TL-3
- ▨ Area Under Construction
- ▩ Temporary Pavement
- Temporary Pavement (Built in Previous Phase)
- Proposed Pavement (Built in Previous Phase)

Notes:
 All Station and Offset called out from Line "PR-Q".
 Existing Pavement Markings to be removed when in Conflict with Traffic Maintenance Scheme.

Construction Zone Design Speed = 60 MPH

RECOMMENDED FOR APPROVAL	DESIGN ENGINEER	DATE
DESIGNED: AMD	DRAWN: JJP	
CHECKED: DJG	CHECKED: DJG	

INDIANA
 DEPARTMENT OF TRANSPORTATION

MAINTENANCE OF TRAFFIC
 PHASE III - LINE "PR-Q"
 STA. 575+00.00 TO STA. 590+00.00

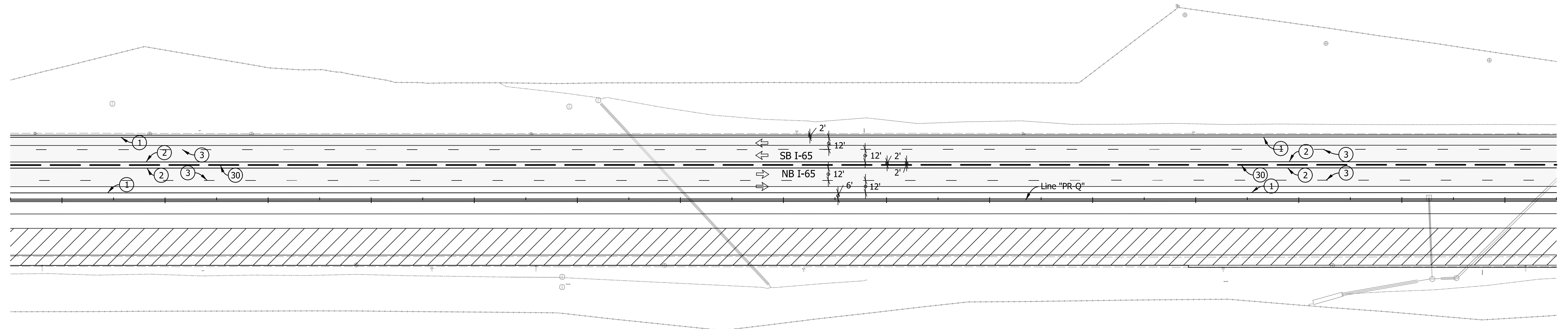
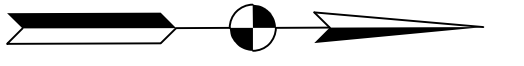
HORIZONTAL SCALE	BRIDGE FILE
1" = 50'	N/A
VERTICAL SCALE	DESIGNATION
N.A.	1700135
SURVEY BOOK	SHEETS
Electronic	90 of 188
CONTRACT	PROJECT
R-41529	1700135

I:\11\29\2024\7:20:05 PM I:\P\200035 - 165 ATL\09Road\04 Design files\02_DGN\Plans\200035_06_Sht_MOT PH3_14.dgn

590+00

595+00

600+00



LEGEND

- ① Temp. Pavm't Marking, Removable, Solid, White, 4 in.
- ② Temp. Pavm't Marking, Removable, Solid, Yellow, 4 in.
- ③ Temp. Pavm't Marking, Removable, Broken, White, 4 in.
- ④ Temp. Pavm't Marking, Removable, Dotted, White, 4 in.
- ③0 Temporary Concrete Barrier, Type 1
- ③1 Temporary Concrete Barrier, Type 2
- Y Temporary Traffic Barrier, Type III-A
- Y1 Temporary Traffic Barrier, Type III-B
- Standard Drum
- ↔ Direction Of Traffic
- ↔ Flasing Arrow Sign
- ⊥ Construction Sign, Type A or Type B
- Construction Warning Light, Type A
- ▬ Energy Absorbing Terminal, TL-3
- ▨ Area Under Construction
- ▩ Temporary Pavement
- Temporary Pavement (Built in Previous Phase)
- Proposed Pavement (Built in Previous Phase)

Construction Zone Design Speed = 60 MPH

Notes:
 All Station and Offset called out from Line "PR-Q".
 Existing Pavement Markings to be removed when in Conflict with Traffic Maintenance Scheme.

RECOMMENDED FOR APPROVAL	DESIGN ENGINEER	DATE
DESIGNED: AMD	DRAWN: JJP	
CHECKED: DJG	CHECKED: DJG	

INDIANA
 DEPARTMENT OF TRANSPORTATION

MAINTENANCE OF TRAFFIC
 PHASE III - LINE "PR-Q"
 STA. 589+50.00 TO STA. 604+50.00

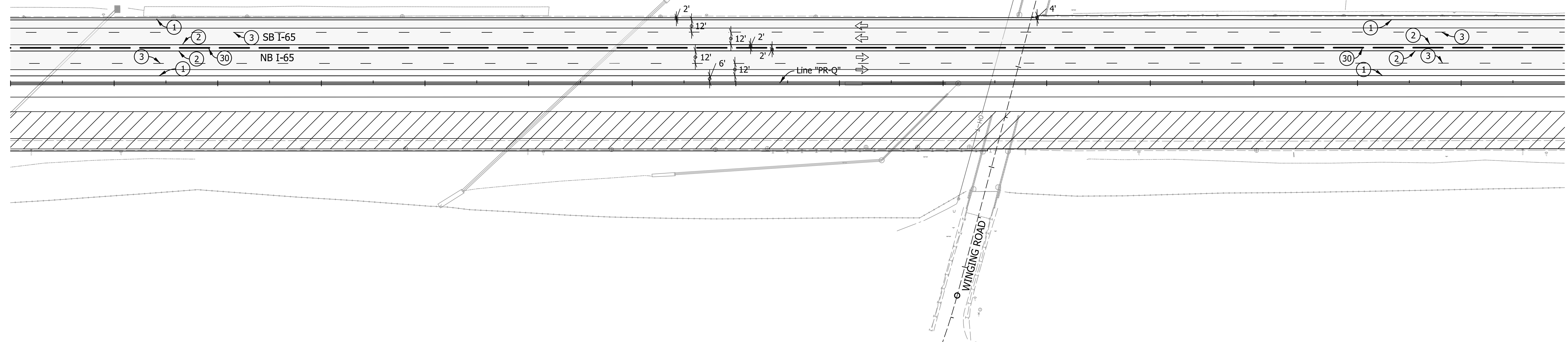
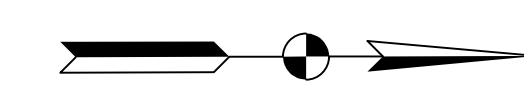
HORIZONTAL SCALE	BRIDGE FILE
1" = 50'	N/A
VERTICAL SCALE	DESIGNATION
N.A.	1700135
SURVEY BOOK	SHEETS
Electronic	91 of 188
CONTRACT	PROJECT
R-41529	1700135

I:\11\29\2024\7:20:11 PM I:\P\200035 - 165 ATL\09Road\04 Design files\02_DGN\Plans\200035_06_Sht_MOT PH3_15.dgn

605+00

610+00

615+00



LEGEND

- ① Temp. Pavm't Marking, Removable, Solid, White, 4 in.
- ② Temp. Pavm't Marking, Removable, Solid, Yellow, 4 in.
- ③ Temp. Pavm't Marking, Removable, Broken, White, 4 in.
- ④ Temp. Pavm't Marking, Removable, Dotted, White, 4 in.
- ③0 Temporary Concrete Barrier, Type 1
- ③1 Temporary Concrete Barrier, Type 2
- Y Temporary Traffic Barrier, Type III-A
- Y1 Temporary Traffic Barrier, Type III-B
- Standard Drum
- ↔ Direction Of Traffic
- ↔ Flasing Arrow Sign
- ⊥ Construction Sign, Type A or Type B
- Construction Warning Light, Type A
- ▬ Energy Absorbing Terminal, TL-3
- ▨ Area Under Construction
- ▩ Temporary Pavement
- Temporary Pavement (Built in Previous Phase)
- Proposed Pavement (Built in Previous Phase)

Construction Zone Design Speed = 60 MPH

Notes:
 All Station and Offset called out from Line "PR-Q".
 Existing Pavement Markings to be removed when in Conflict with Traffic Maintenance Scheme.

RECOMMENDED FOR APPROVAL _____	DESIGN ENGINEER _____	DATE _____
DESIGNED: AMD _____	DRAWN: JJP _____	
CHECKED: DJG _____	CHECKED: DJG _____	

INDIANA
DEPARTMENT OF TRANSPORTATION

MAINTENANCE OF TRAFFIC
PHASE III - LINE "PR-Q"
STA. 604+00.00 TO STA. 619+00.00

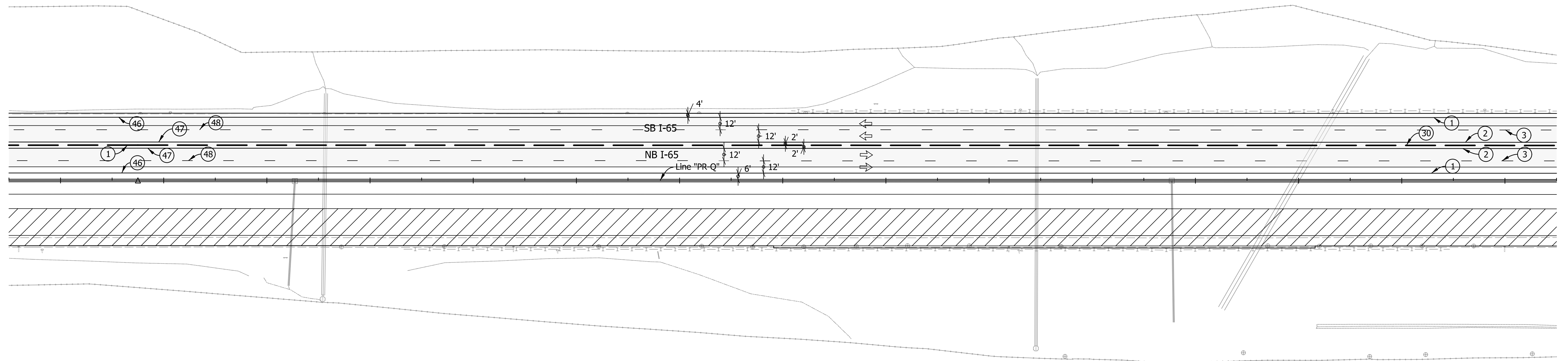
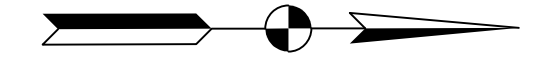
HORIZONTAL SCALE	BRIDGE FILE
1" = 50'	N/A
VERTICAL SCALE	DESIGNATION
N.A.	1700135
SURVEY BOOK	SHEETS
Electronic	92 of 188
CONTRACT	PROJECT
R-41529	1700135

I:\11\29\2024\7:20:16 PM I:\P\200035 - 165 ATL\09Road\04 Design files\02_DGN\Plans\200035_06_Sht_MOT PH3_16.dgn

620+00

625+00

630+00



LEGEND

- ① Temp. Pavm't Marking, Removable, Solid, White, 4 in.
- ② Temp. Pavm't Marking, Removable, Solid, Yellow, 4 in.
- ③ Temp. Pavm't Marking, Removable, Broken, White, 4 in.
- ④ Temp. Pavm't Marking, Removable, Dotted, White, 4 in.
- ③0 Temporary Concrete Barrier, Type 1
- ③1 Temporary Concrete Barrier, Type 2
- Y Temporary Traffic Barrier, Type III-A
- Y1 Temporary Traffic Barrier, Type III-B
- Standard Drum
- ↔ Direction Of Traffic
- ↔ Flaring Arrow Sign
- ⊥ Construction Sign, Type A or Type B
- Construction Warning Light, Type A
- ▬ Energy Absorbing Terminal, TL-3
- ▨ Area Under Construction
- ▩ Temporary Pavement
- Temporary Pavement (Built in Previous Phase)
- Proposed Pavement (Built in Previous Phase)

Construction Zone Design Speed = 60 MPH

Notes:
 All Station and Offset called out from Line "PR-Q".
 Existing Pavement Markings to be removed when in Conflict with Traffic Maintenance Scheme.

RECOMMENDED FOR APPROVAL _____	DESIGN ENGINEER _____	DATE _____
DESIGNED: AMD _____	DRAWN: JJP _____	
CHECKED: DJG _____	CHECKED: DJG _____	

INDIANA
 DEPARTMENT OF TRANSPORTATION

MAINTENANCE OF TRAFFIC
 PHASE III - LINE "PR-Q"
 STA. 618+50.00 TO STA. 633+50.00

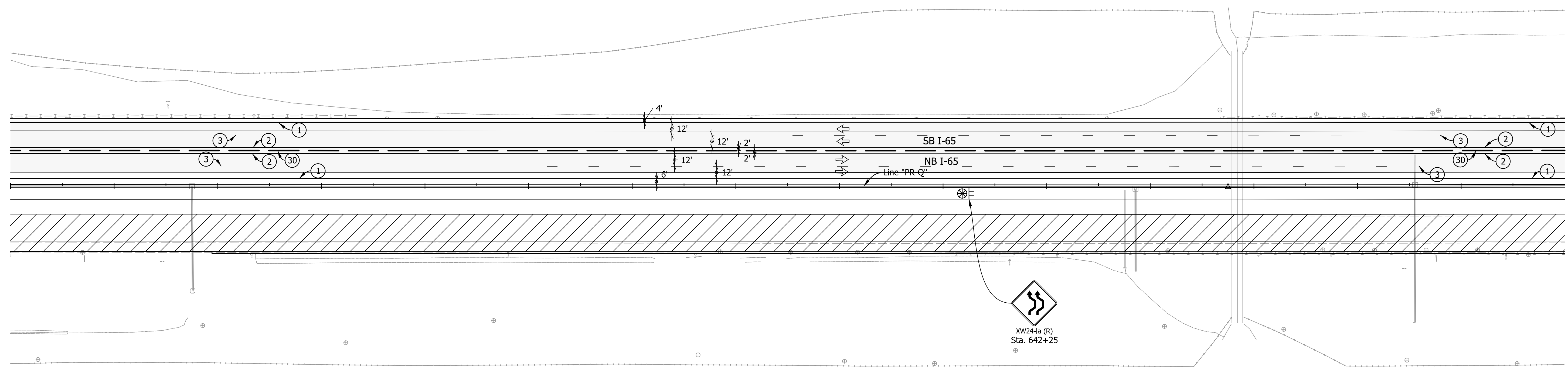
HORIZONTAL SCALE 1" = 50'	BRIDGE FILE N/A
VERTICAL SCALE N.A.	DESIGNATION 1700135
SURVEY BOOK Electronic	SHEETS 93 of 188
CONTRACT R-41529	PROJECT 1700135

I:\11\29\2024\7:20:21 PM I:\P\200035 - 165 ATL\09Road\04 Design files\02_DGN\Plans\200035_06_Sht_MOT PH3_17.dgn

635+00

640+00

645+00



LEGEND

- ① Temp. Pavm't Marking, Removable, Solid, White, 4 in.
- ② Temp. Pavm't Marking, Removable, Solid, Yellow, 4 in.
- ③ Temp. Pavm't Marking, Removable, Broken, White, 4 in.
- ④ Temp. Pavm't Marking, Removable, Dotted, White, 4 in.
- ③0 Temporary Concrete Barrier, Type 1
- ③1 Temporary Concrete Barrier, Type 2
- Y Temporary Traffic Barrier, Type III-A
- Y1 Temporary Traffic Barrier, Type III-B
- Standard Drum
- ↔ Direction Of Traffic
- ↔ Flasing Arrow Sign
- ⊥ Construction Sign, Type A or Type B
- ⊙ Construction Warning Light, Type A
- ▬ Energy Absorbing Terminal, TL-3
- ▨ Area Under Construction
- ▩ Temporary Pavement
- Temporary Pavement (Built in Previous Phase)
- Proposed Pavement (Built in Previous Phase)

Notes:
 All Station and Offset called out from Line "PR-Q".
 Existing Pavement Markings to be removed when in Conflict with Traffic Maintenance Scheme.

Construction Zone Design Speed = 60 MPH

RECOMMENDED FOR APPROVAL	DESIGN ENGINEER	DATE
DESIGNED: AMD	DRAWN: JJP	
CHECKED: DJG	CHECKED: DJG	

INDIANA
 DEPARTMENT OF TRANSPORTATION

MAINTENANCE OF TRAFFIC
 PHASE III - LINE "PR-Q"
 STA. 633+00.00 TO STA. 648+00.00

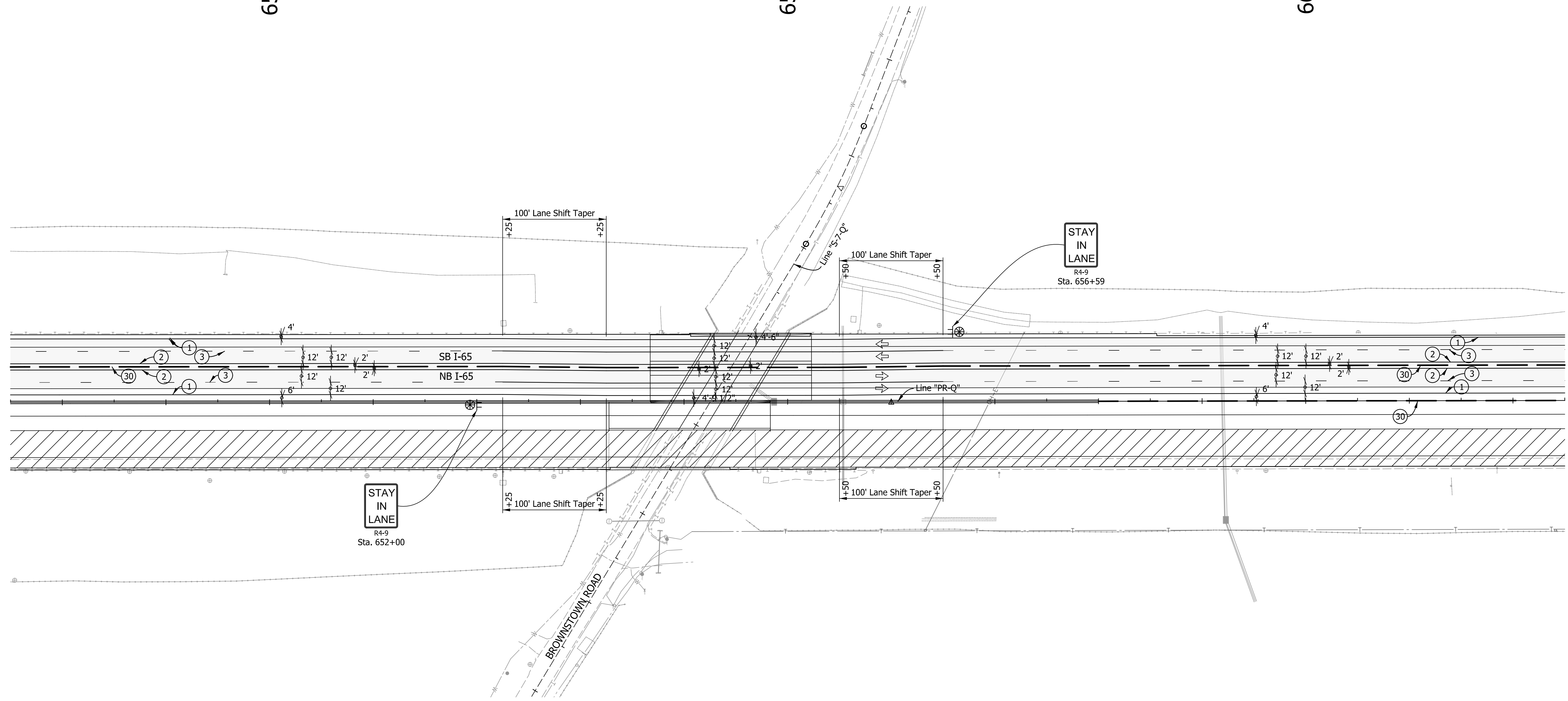
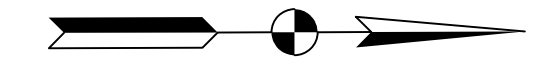
HORIZONTAL SCALE	BRIDGE FILE
1" = 50'	N/A
VERTICAL SCALE	DESIGNATION
N.A.	1700135
SURVEY BOOK	SHEETS
Electronic	94 of 188
CONTRACT	PROJECT
R-41529	1700135

I:\11\29\2024\7:20:25 PM I:\200035 - I65 ATL\09Road\04 Design files\02_DGN\Plans\200035_06_Sht_MOT PH3_18.dgn

650+00

655+00

660+00



LEGEND

- ① Temp. Pavm't Marking, Removable, Solid, White, 4 in.
- ② Temp. Pavm't Marking, Removable, Solid, Yellow, 4 in.
- ③ Temp. Pavm't Marking, Removable, Broken, White, 4 in.
- ④ Temp. Pavm't Marking, Removable, Dotted, White, 4 in.
- ③0 Temporary Concrete Barrier, Type 1
- ③1 Temporary Concrete Barrier, Type 2
- Y Temporary Traffic Barrier, Type III-A
- Y1 Temporary Traffic Barrier, Type III-B
- Standard Drum
- ↔ Direction Of Traffic
- ↔ Flasing Arrow Sign
- ⊥ Construction Sign, Type A or Type B
- Construction Warning Light, Type A
- ▬ Energy Absorbing Terminal, TL-3
- ▨ Area Under Construction
- ▩ Temporary Pavement
- Temporary Pavement (Built in Previous Phase)
- Proposed Pavement (Built in Previous Phase)

Notes:
 All Station and Offset called out from Line "PR-Q".
 Existing Pavement Markings to be removed when in Conflict with Traffic Maintenance Scheme.

Construction Zone Design Speed = 60 MPH

RECOMMENDED FOR APPROVAL	DESIGN ENGINEER	DATE
DESIGNED: AMD	DRAWN: JJP	
CHECKED: DJG	CHECKED: DJG	

INDIANA
 DEPARTMENT OF TRANSPORTATION

MAINTENANCE OF TRAFFIC
 PHASE III - LINE "PR-Q"
 STA. 647+50.00 TO STA. 662+50.00

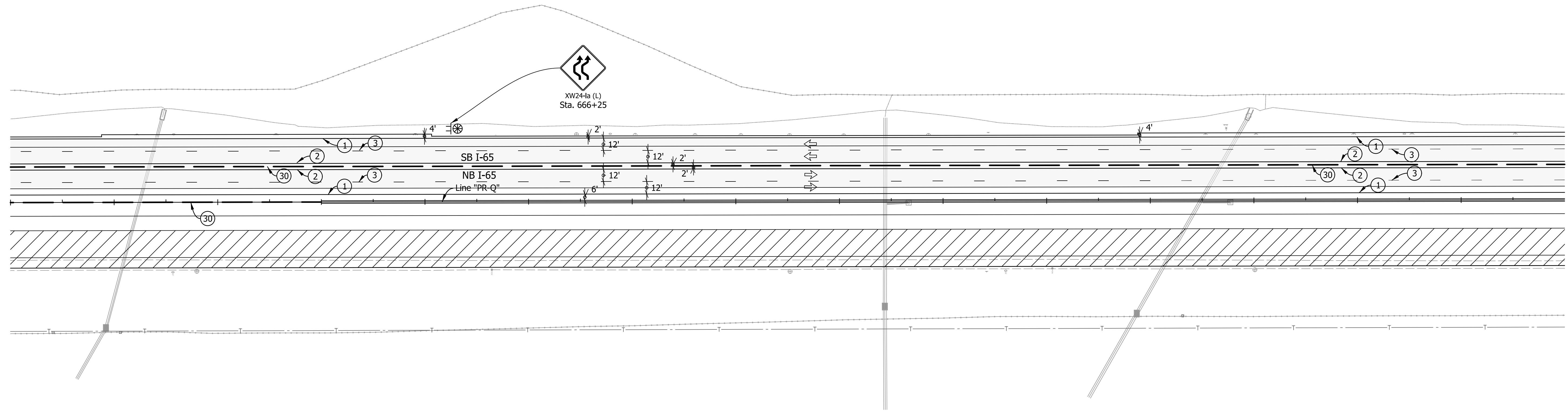
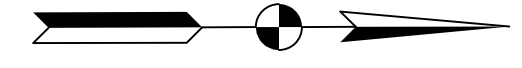
HORIZONTAL SCALE	BRIDGE FILE
1" = 50'	N/A
VERTICAL SCALE	DESIGNATION
N.A.	1700135
SURVEY BOOK	SHEETS
Electronic	95 of 188
CONTRACT	PROJECT
R-41529	1700135

I:\11\29\2024\7:20:31 PM I:\1\200035 - 165 ATL\09Road\04 Design files\02_DGN\Plans\200035_06_Sht_MOT PH3_19.dgn

665+00

670+00

675+00



LEGEND

- ① Temp. Pavm't Marking, Removable, Solid, White, 4 in.
- ② Temp. Pavm't Marking, Removable, Solid, Yellow, 4 in.
- ③ Temp. Pavm't Marking, Removable, Broken, White, 4 in.
- ④ Temp. Pavm't Marking, Removable, Dotted, White, 4 in.
- ③0 Temporary Concrete Barrier, Type 1
- ③1 Temporary Concrete Barrier, Type 2
- Y Temporary Traffic Barrier, Type III-A
- Y1 Temporary Traffic Barrier, Type III-B
- Standard Drum
- ↔ Direction Of Traffic
- ↔ Flasing Arrow Sign
- ⊥ Construction Sign, Type A or Type B
- ⊙ Construction Warning Light, Type A
- ▬ Energy Absorbing Terminal, TL-3
- ▨ Area Under Construction
- ▩ Temporary Pavement
- Temporary Pavement (Built in Previous Phase)
- Proposed Pavement (Built in Previous Phase)

Construction Zone Design Speed = 60 MPH

Notes:
All Station and Offset called out from Line "PR-Q".

Existing Pavement Markings to be removed when in Conflict with Traffic Maintenance Scheme.

RECOMMENDED FOR APPROVAL	DESIGN ENGINEER	DATE
--------------------------	-----------------	------

DESIGNED: AMD	DRAWN: JJP
CHECKED: DJG	CHECKED: DJG

INDIANA
DEPARTMENT OF TRANSPORTATION

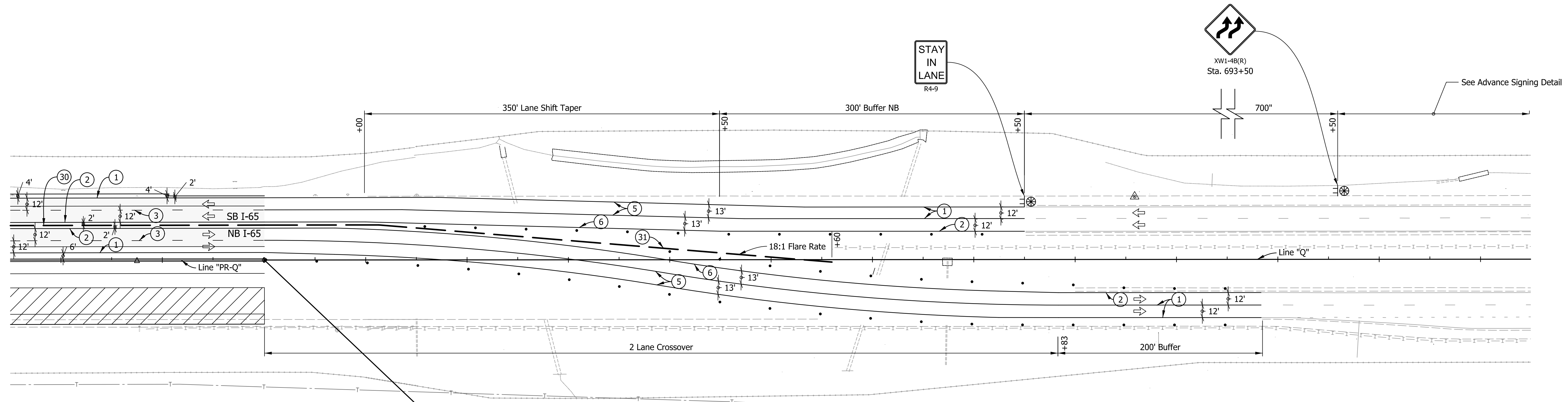
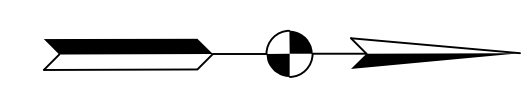
MAINTENANCE OF TRAFFIC
PHASE III - LINE "PR-Q"
STA. 662+00.00 TO STA. 677+00.00

HORIZONTAL SCALE	BRIDGE FILE
1" = 50'	N/A
VERTICAL SCALE	DESIGNATION
N.A.	1700135
SURVEY BOOK	SHEETS
Electronic	96 of 188
CONTRACT	PROJECT
R-41529	1700135

680+00

685+00

690+00

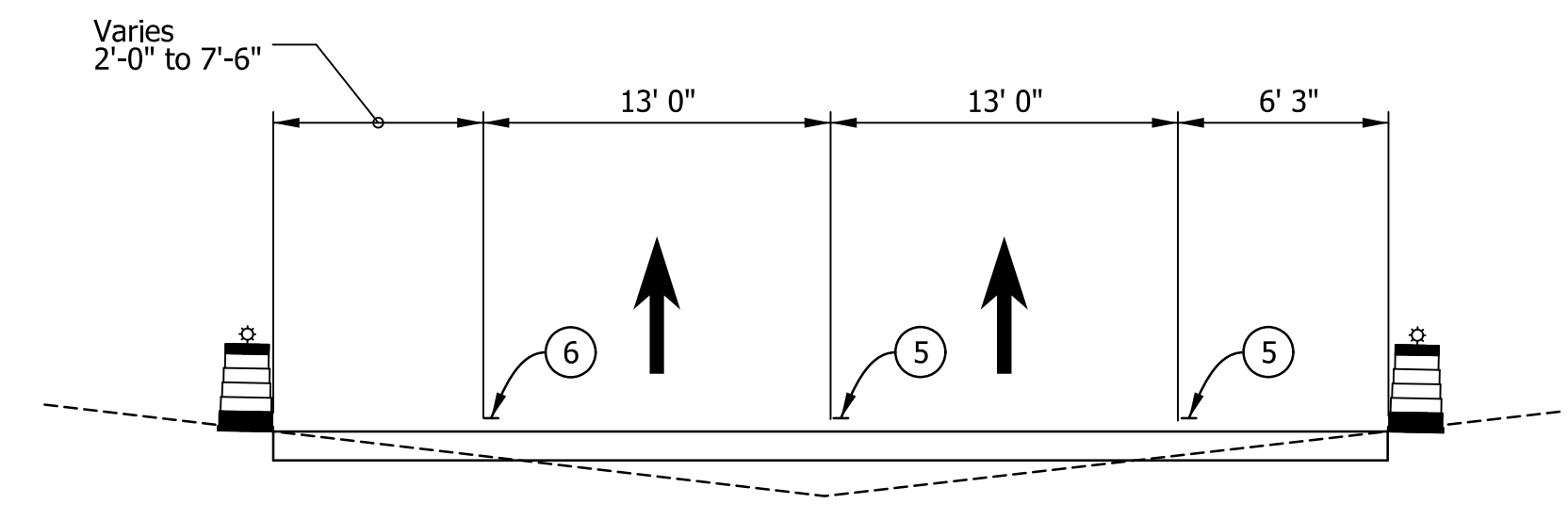


PROJECT 1700135
END SEGMENT 1
BEGIN SEGMENT 2
EQUATION:
STA. 679+00.69 "PR-Q" (BK)
STA. 679+00.00 "Q" (AH)

Note:
Segment 1 is to be fully Constructed prior to Constructing Segment 2.

LEGEND

- ① Temp. Pav't Marking, Removable, Solid, White, 4 in.
- ② Temp. Pav't Marking, Removable, Solid, Yellow, 4 in.
- ③ Temp. Pav't Marking, Removable, Broken, White, 4 in.
- ④ Temp. Pav't Marking, Removable, Dotted, White, 4 in.
- ⑤ Temp. Pav't Marking, Removable, Solid, White, 8 in.
- ⑥ Temp. Pav't Marking, Removable, Solid, Yellow, 8 in.
- ③① Temporary Concrete Barrier, Type 1
- ③② Temporary Concrete Barrier, Type 2
- Ⓨ Temporary Traffic Barrier, Type III-A
- Ⓨ① Temporary Traffic Barrier, Type III-B
- Standard Drum
- ↔ Direction Of Traffic
- ↔ Flasing Arrow Sign
- ⊥ Construction Sign, Type A or Type B
- Construction Warning Light, Type A
- ⊠ Energy Absorbing Terminal, TL-3
- ▨ Area Under Construction
- ▩ Temporary Pavement
- Temporary Pavement (Built in Previous Phase)
- Proposed Pavement (Built in Previous Phase)



Typical Section thru Temporary Crossover

Construction Zone Design Speed = 60 MPH

Notes:
Line "PR-Q" to be Constructed to Sta. 679+00.69. Line "Q" to be Constructed from 679+00.00.
All Stations and Offsets from Line "Q" except as noted.

RECOMMENDED FOR APPROVAL	DESIGN ENGINEER	DATE
DESIGNED: AMD	DRAWN: JJP	
CHECKED: DJG	CHECKED: DJG	

INDIANA
DEPARTMENT OF TRANSPORTATION

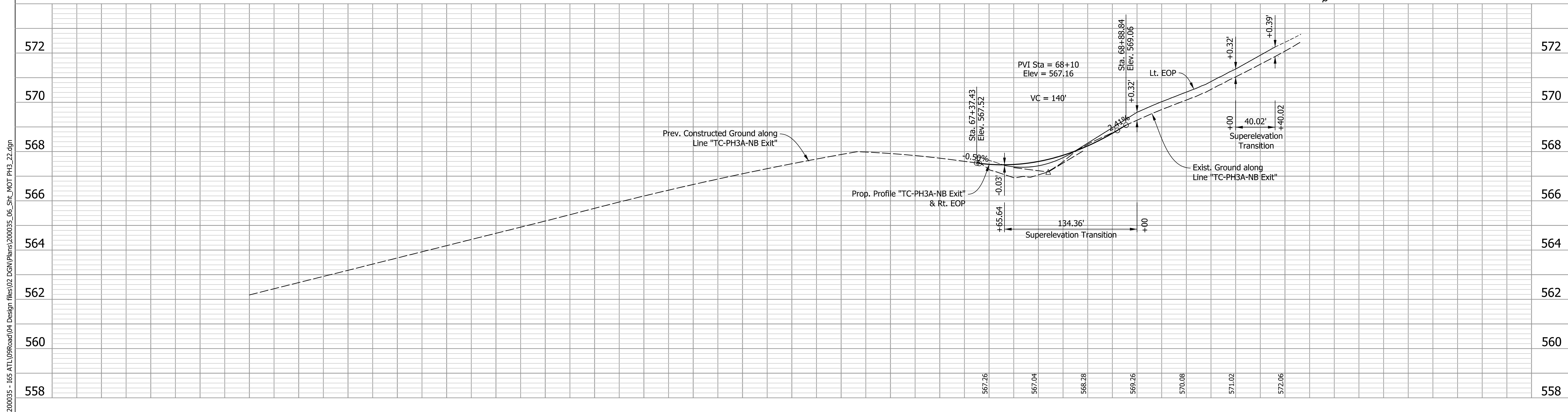
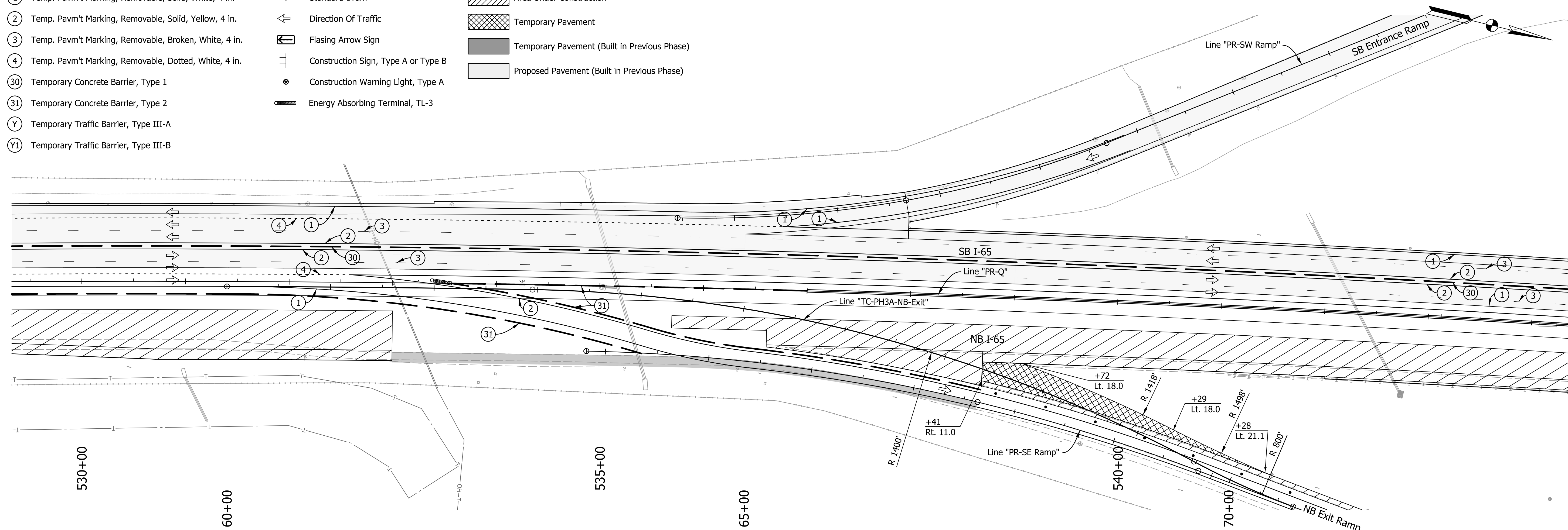
MAINTENANCE OF TRAFFIC
PHASE III - LINE "PR-Q" & "Q"
STA. 676+50.00 "PR-Q" TO STA. 691+50.00 "Q"

HORIZONTAL SCALE	BRIDGE FILE
1" = 50'	N/A
VERTICAL SCALE	DESIGNATION
N.A.	1700135
SURVEY BOOK	SHEETS
Electronic	97 of 188
CONTRACT	PROJECT
R-41529	1700135

I:\11\29\2024\7:20:42 PM I:\P\200035 - 165 ATL\09Road\04 Design files\02_DGN\Plans\200035_06_Sht_MOT_Ph3_21.dgn

LEGEND

- ① Temp. Pavm't Marking, Removable, Solid, White, 4 in.
- ② Temp. Pavm't Marking, Removable, Solid, Yellow, 4 in.
- ③ Temp. Pavm't Marking, Removable, Broken, White, 4 in.
- ④ Temp. Pavm't Marking, Removable, Dotted, White, 4 in.
- ③0 Temporary Concrete Barrier, Type 1
- ③1 Temporary Concrete Barrier, Type 2
- Y Temporary Traffic Barrier, Type III-A
- Y1 Temporary Traffic Barrier, Type III-B
- Standard Drum
- ← Direction Of Traffic
- ↔ Flasing Arrow Sign
- ⊥ Construction Sign, Type A or Type B
- Construction Warning Light, Type A
- ▬ Energy Absorbing Terminal, TL-3
- ▨ Area Under Construction
- ▩ Temporary Pavement
- Temporary Pavement (Built in Previous Phase)
- Proposed Pavement (Built in Previous Phase)



I:\11\29\2024\7\21\47 PM I:\P:\200035 - 165 ATL109Road\04 Design files\02_DGN\Plans\200035_06_Sht_MOT PH3_22.dgn

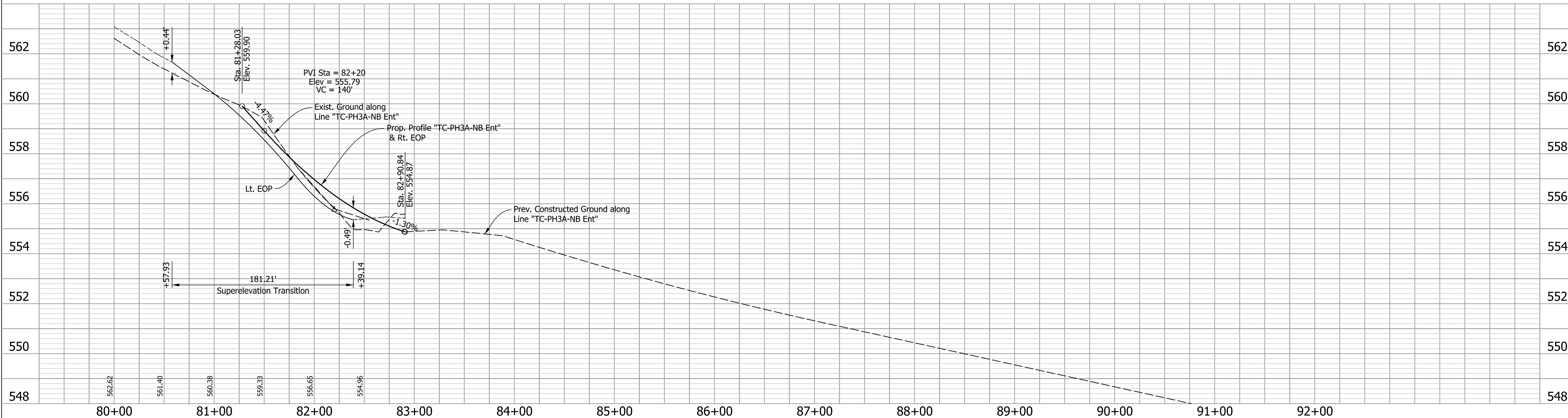
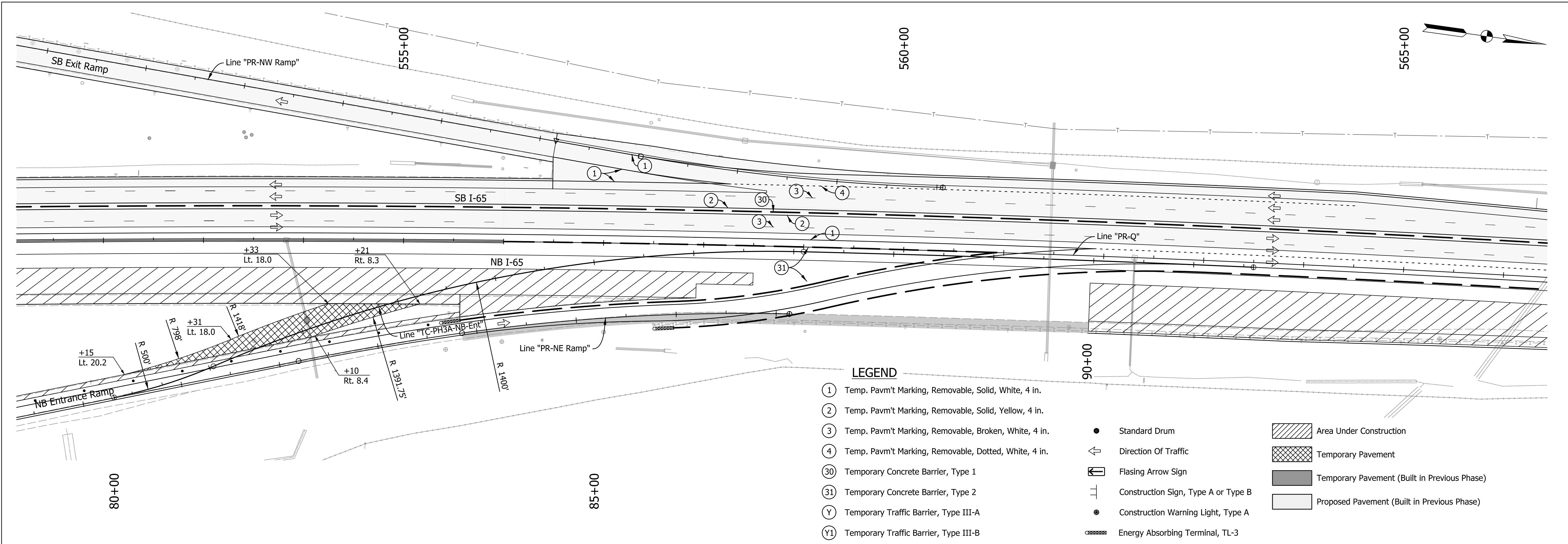
Note:
All stations and Offset from Line "TC-PH3A-NB-Exit" except as noted

RECOMMENDED FOR APPROVAL	DESIGN ENGINEER	DATE
DESIGNED: AMD	DRAWN: JJP	
CHECKED: DJG	CHECKED: DJG	

**INDIANA
DEPARTMENT OF TRANSPORTATION**

**MAINTENANCE OF TRAFFIC
PHASE III - TEMPORARY RAMP DETAILS
LINE "TC-PH3A-NB-Exit"**

HORIZONTAL SCALE 1" = 50'	BRIDGE FILE N/A
VERTICAL SCALE 1" = 2'	DESIGNATION 1700135
SURVEY BOOK Electronic	SHEETS 98 of 188
CONTRACT R-41529	PROJECT 1700135



I:\11\29\2024\7:21:52 PM - I:\200035 - 165 ATL109Road\04 Design files\02_DGN\Plans\200035_06_Sht_MOT_PH3_23.dgn

Note:
All stations and Offset from Line "TC-PH3A-NB-Ent" except as noted

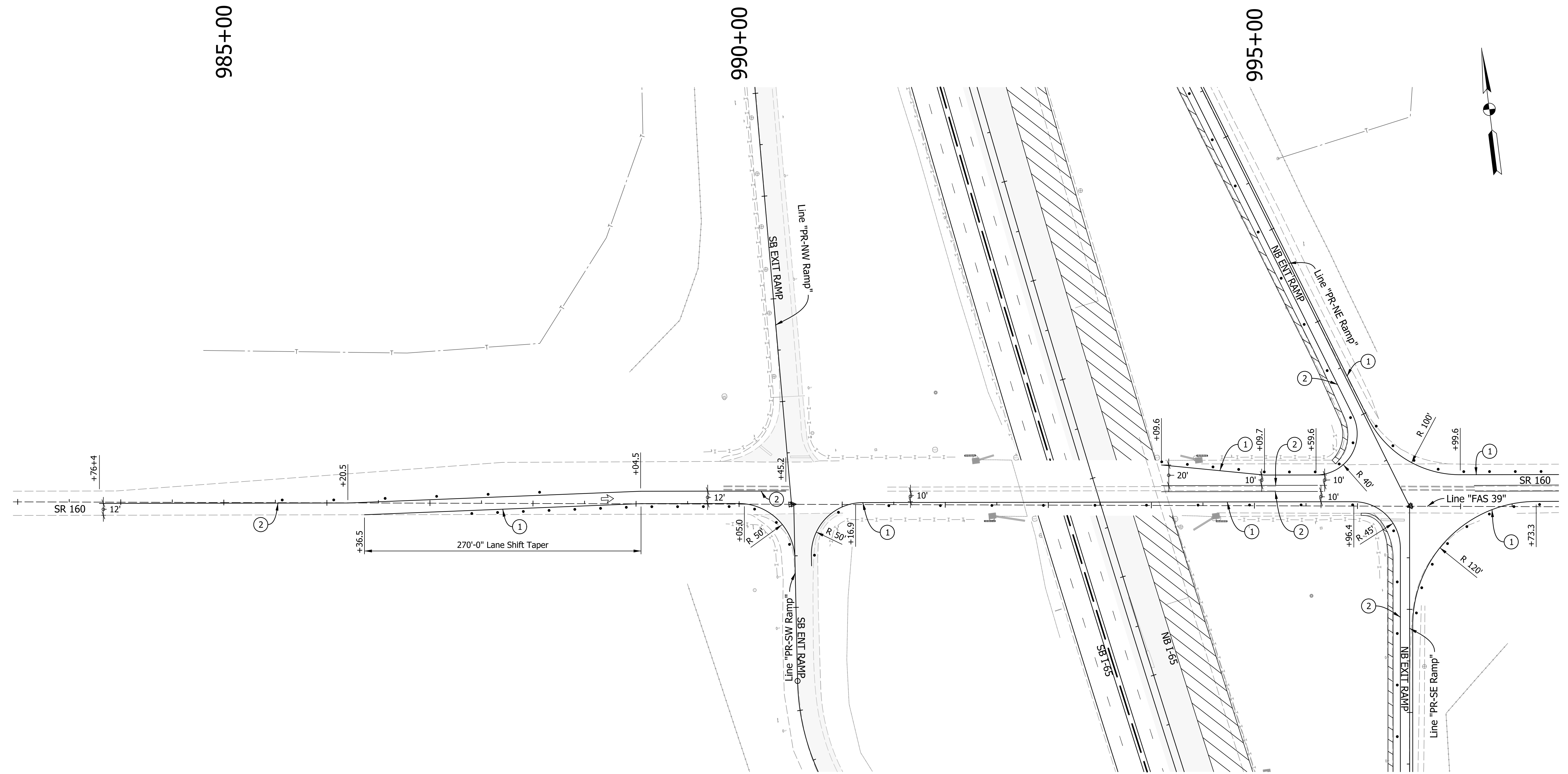
RECOMMENDED FOR APPROVAL	DESIGN ENGINEER	DATE
DESIGNED: AMD	DRAWN: JJP	
CHECKED: DJG	CHECKED: DJG	

INDIANA DEPARTMENT OF TRANSPORTATION

**MAINTENANCE OF TRAFFIC
PHASE III - TEMPORARY RAMP DETAILS
LINE "TC-PH3A-NB-Ent"**

HORIZONTAL SCALE 1" = 50'	BRIDGE FILE N/A
VERTICAL SCALE 1" = 2'	DESIGNATION 1700135
SURVEY BOOK Electronic	SHEETS 99 of 188
CONTRACT R-41529	PROJECT 1700135

I:\11/29/2024\7:21:59 PM I:\P\200035 - 165 ATL\09Road\04 Design files\02_DGN\Plans\200035_06_SHT_MOT PH3_SR_160_24.dgn



LEGEND

- | | | |
|--|---------------------------------------|--|
| ① Temp. Pav't Marking, Removable, Solid, White, 4 in. | ● Standard Drum | Area Under Construction |
| ② Temp. Pav't Marking, Removable, Solid, Yellow, 4 in. | ↔ Direction Of Traffic | Temporary Pavement |
| ③ Temp. Pav't Marking, Removable, Broken, White, 4 in. | ↔ Flasing Arrow Sign | Temporary Pavement (Built in Previous Phase) |
| ④ Temp. Pav't Marking, Removable, Dotted, White, 4 in. | ⊥ Construction Sign, Type A or Type B | Proposed Pavement (Built in Previous Phase) |
| ③① Temporary Concrete Barrier, Type 1 | ⊙ Construction Warning Light, Type A | |
| ③② Temporary Concrete Barrier, Type 2 | ⊙ Energy Absorbing Terminal, TL-3 | |
| Ⓨ Temporary Traffic Barrier, Type III-A | | |
| Ⓨ① Temporary Traffic Barrier, Type III-B | | |

Construction Zone Design Speed = 60 MPH

Notes:
 All Station and Offset called out from Line "FAS 39".
 Existing Pavement Markings to be removed when in Conflict with Traffic Maintenance Scheme.
 For Advance Signing on SR 160 See Sheet No. 12

RECOMMENDED FOR APPROVAL _____	DESIGN ENGINEER _____	DATE _____
DESIGNED: AMP _____	DRAWN: JJP _____	
CHECKED: DJG _____	CHECKED: DJG _____	

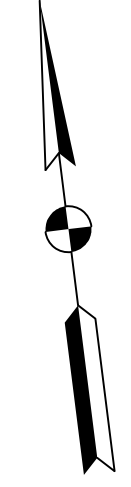
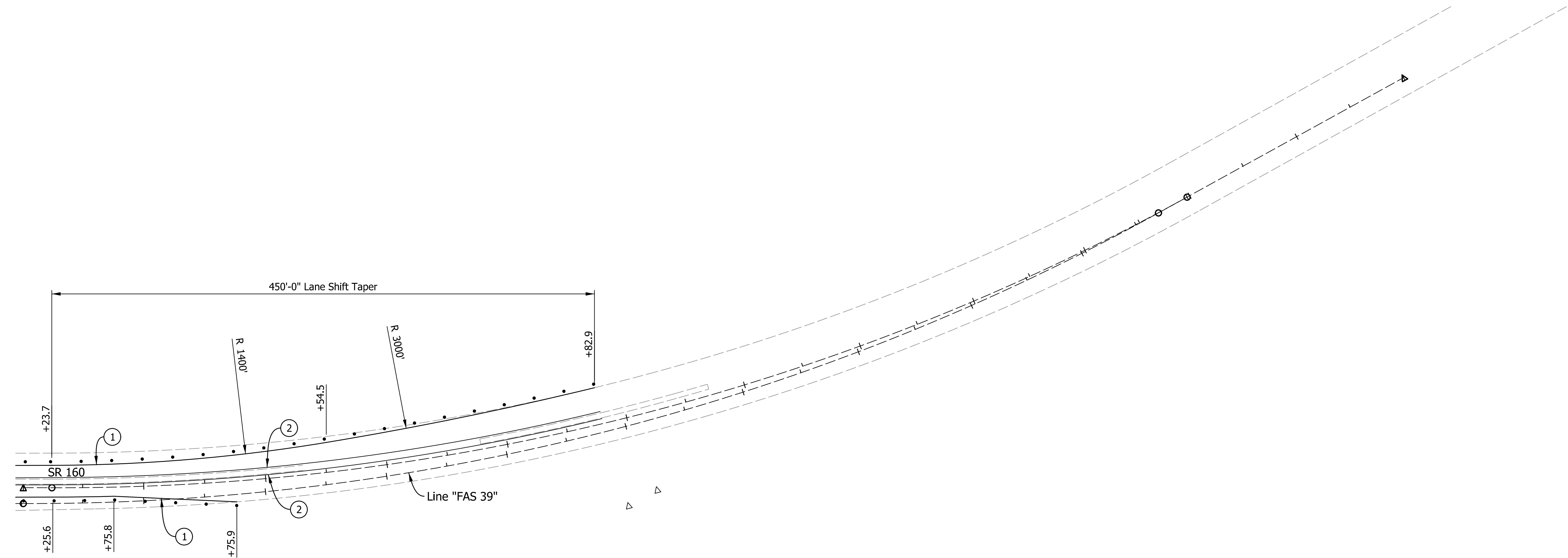
INDIANA
DEPARTMENT OF TRANSPORTATION

MAINTENANCE OF TRAFFIC
PHASE III - LINE "FAS 39"
STA. 983+00.00 TO STA. 997+00.00

HORIZONTAL SCALE	BRIDGE FILE
1" = 50'	N/A
VERTICAL SCALE	DESIGNATION
N.A.	1700135
SURVEY BOOK	SHEETS
Electronic	100 of 188
CONTRACT	PROJECT
R-41529	1700135

1000+00

1005+00



LEGEND

- ① Temp. Pavm't Marking, Removable, Solid, White, 4 in.
- ② Temp. Pavm't Marking, Removable, Solid, Yellow, 4 in.
- ③ Temp. Pavm't Marking, Removable, Broken, White, 4 in.
- ④ Temp. Pavm't Marking, Removable, Dotted, White, 4 in.
- ③0 Temporary Concrete Barrier, Type 1
- ③1 Temporary Concrete Barrier, Type 2
- Y Temporary Traffic Barrier, Type III-A
- Y1 Temporary Traffic Barrier, Type III-B
- Standard Drum
- ↔ Direction Of Traffic
- ↔ Flasing Arrow Sign
- ⊥ Construction Sign, Type A or Type B
- Construction Warning Light, Type A
- ▬ Energy Absorbing Terminal, TL-3
- ▨ Area Under Construction
- ▩ Temporary Pavement
- Temporary Pavement (Built in Previous Phase)
- Proposed Pavement (Built in Previous Phase)

Notes:
 All Station and Offset called out from Line "FAS 39".
 Existing Pavement Markings to be removed when in Conflict with Traffic Maintenance Scheme.
 For Advance Signing on SR 160 See Sheet No. 12

Construction Zone Design Speed = 60 MPH

RECOMMENDED FOR APPROVAL _____	DESIGN ENGINEER _____	DATE _____
DESIGNED: AMP _____	DRAWN: JJP _____	
CHECKED: DJG _____	CHECKED: DJG _____	

INDIANA
DEPARTMENT OF TRANSPORTATION

MAINTENANCE OF TRAFFIC
PHASE III - LINE "FAS 39"
STA. 983+00.00 TO STA. 997+00.00

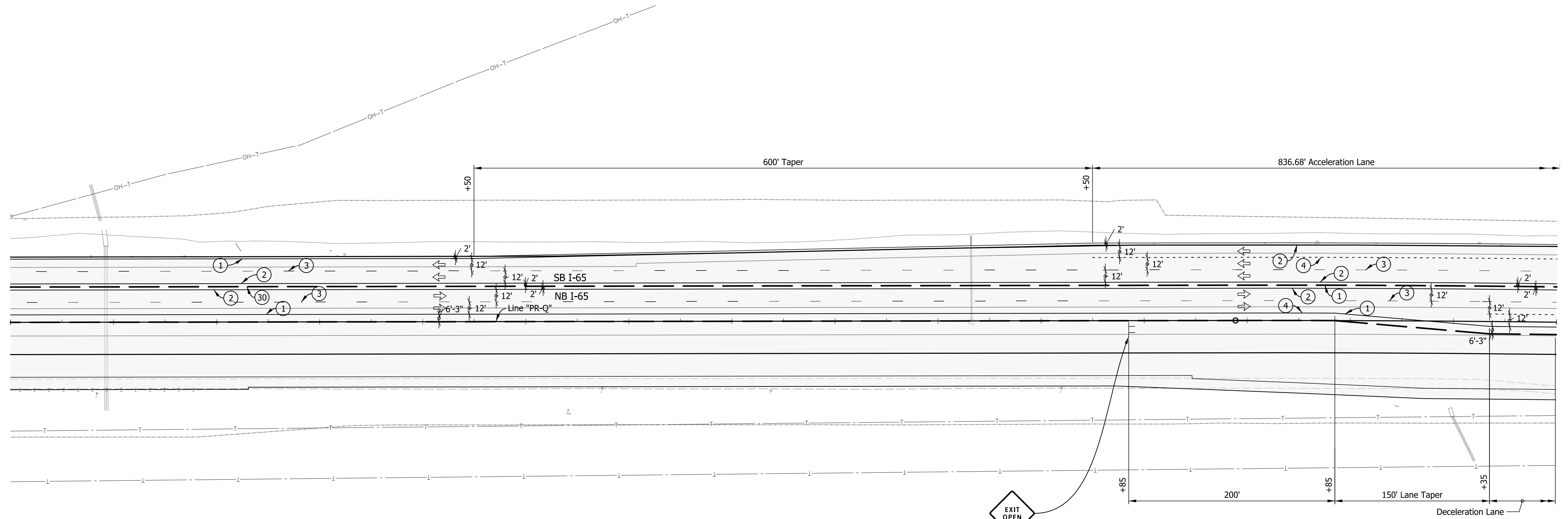
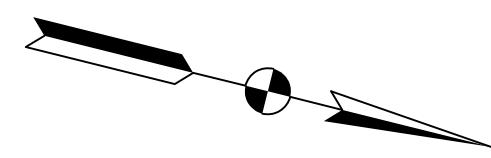
HORIZONTAL SCALE	BRIDGE FILE
1" = 50'	N/A
VERTICAL SCALE	DESIGNATION
N.A.	1700135
SURVEY BOOK	SHEETS
Electronic	101 of 188
CONTRACT	PROJECT
R-41529	1700135

I:\11\29\2024\7:22:03 PM I:\P\200035 - 165 ATL\09Road\04 Design files\02 DGN\Plans\200035_06_Sht_MOT PH3_SR_160_25.dgn

520+00

525+00

530+00



LEGEND

- ① Temp. Pavm't Marking, Removable, Solid, White, 4 in.
- ② Temp. Pavm't Marking, Removable, Solid, Yellow, 4 in.
- ③ Temp. Pavm't Marking, Removable, Broken, White, 4 in.
- ④ Temp. Pavm't Marking, Removable, Dotted, White, 4 in.
- ③0 Temporary Concrete Barrier, Type 1
- ③1 Temporary Concrete Barrier, Type 2
- Ⓨ Temporary Traffic Barrier, Type III-A
- Ⓨ1 Temporary Traffic Barrier, Type III-B
- Standard Drum
- ↔ Direction Of Traffic
- ⚡ Flasing Arrow Sign
- ⊥ Construction Sign, Type A or Type B
- ⦿ Construction Warning Light, Type A
- ▬ Energy Absorbing Terminal, TL-3
- ▨ Area Under Construction
- ▩ Temporary Pavement
- Temporary Pavement (Built in Previous Phase)
- Proposed Pavement (Built in Previous Phase)

Notes:
 All Station and Offset called out from Line "PR-Q".
 Existing Pavement Markings to be removed when in Conflict with Traffic Maintenance Scheme.

Construction Zone Design Speed = 60 MPH

RECOMMENDED FOR APPROVAL _____	DESIGN ENGINEER _____	DATE _____
DESIGNED: AMD _____	DRAWN: JJP _____	
CHECKED: DJG _____	CHECKED: DJG _____	

INDIANA
DEPARTMENT OF TRANSPORTATION

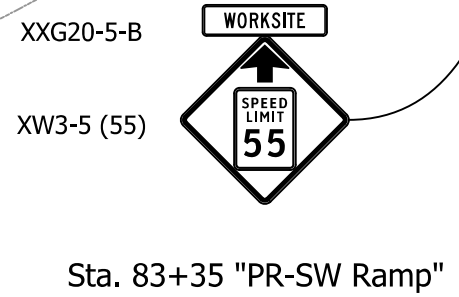
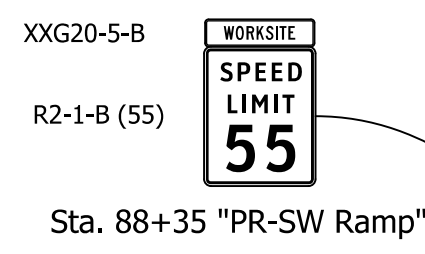
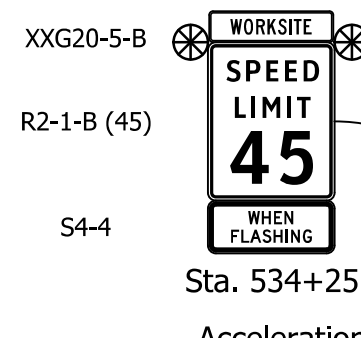
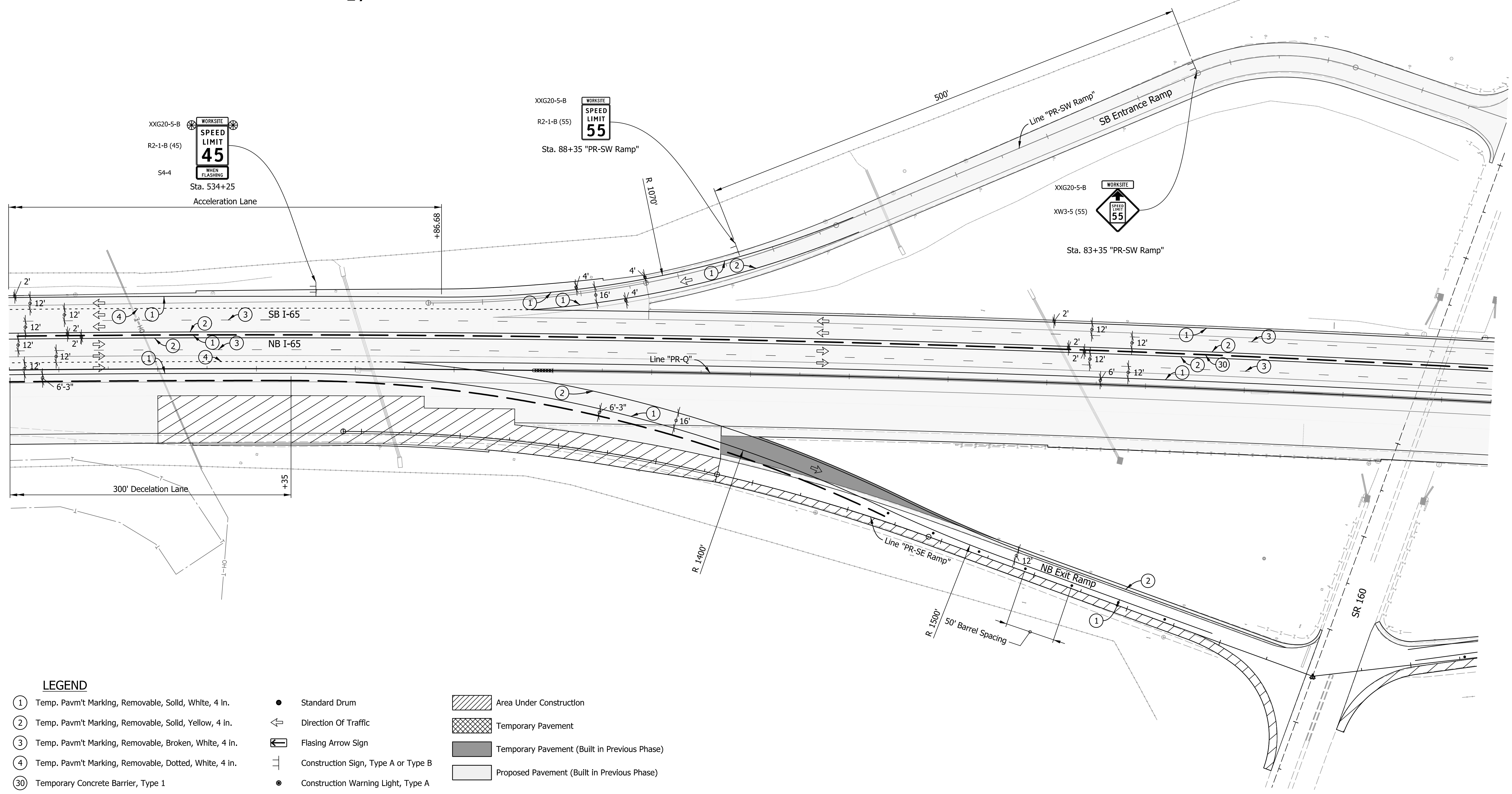
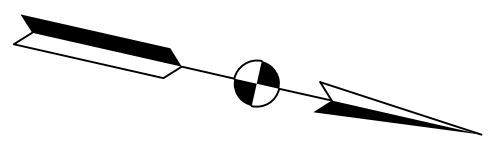
MAINTENANCE OF TRAFFIC
PHASE IIIA - LINE "PR-Q"
STA. 517+00.00 TO STA. 532+00.00

HORIZONTAL SCALE 1" = 50'	BRIDGE FILE N/A
VERTICAL SCALE N.A.	DESIGNATION 1700135
SURVEY BOOK Electronic	SHEETS 102 of 188
CONTRACT R-41529	PROJECT 1700135

535+00

540+00

545+00



- LEGEND**
- ① Temp. Pavm't Marking, Removable, Solid, White, 4 in.
 - ② Temp. Pavm't Marking, Removable, Solid, Yellow, 4 in.
 - ③ Temp. Pavm't Marking, Removable, Broken, White, 4 in.
 - ④ Temp. Pavm't Marking, Removable, Dotted, White, 4 in.
 - ③0 Temporary Concrete Barrier, Type 1
 - ③1 Temporary Concrete Barrier, Type 2
 - Y Temporary Traffic Barrier, Type III-A
 - Y1 Temporary Traffic Barrier, Type III-B
 - Standard Drum
 - ↔ Direction Of Traffic
 - ↔ Flasing Arrow Sign
 - ⊥ Construction Sign, Type A or Type B
 - Construction Warning Light, Type A
 - ▬ Energy Absorbing Terminal, TL-3
 - ▨ Area Under Construction
 - ▩ Temporary Pavement
 - Temporary Pavement (Built in Previous Phase)
 - Proposed Pavement (Built in Previous Phase)

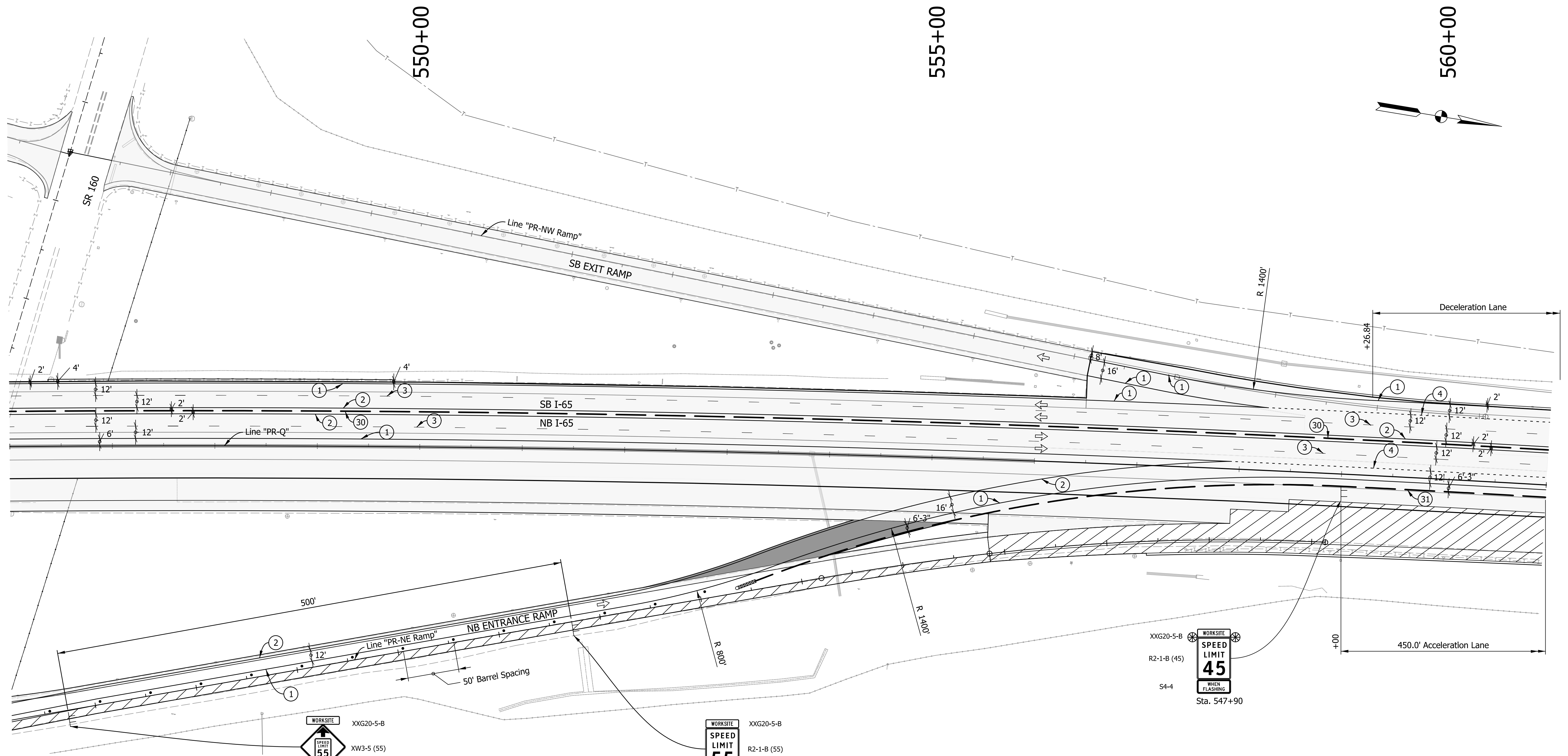
Notes:
 All Station and Offset called out from Line "PR-Q".
 Existing Pavement Markings to be removed when in Conflict with Traffic Maintenance Scheme.
 See Phase IIIA - SR 160 Sheets for MOT Details along SR 160

Construction Zone Design Speed = 60 MPH

I:\11\29\2024\7:22:17 PM - P:\200035 - 165 ATL\09Road\04 Design files\02_DGN\Plans\200035_06_Sht_MOT_Ph3A_11.dgn

RECOMMENDED FOR APPROVAL _____ DESIGN ENGINEER DATE	INDIANA DEPARTMENT OF TRANSPORTATION		HORIZONTAL SCALE	BRIDGE FILE
			1" = 50'	N/A
DESIGNED: AMD	DRAWN: JJP	VERTICAL SCALE		DESIGNATION
CHECKED: DJG	CHECKED: DJG	N.A.		1700135
MAINTENANCE OF TRAFFIC PHASE IIIA - LINE "PR-Q" STA. 531+50.00 TO STA. 546+50.00		SURVEY BOOK	SHEETS	
		Electronic	103	of 188
		CONTRACT	PROJECT	
		R-41529	1700135	

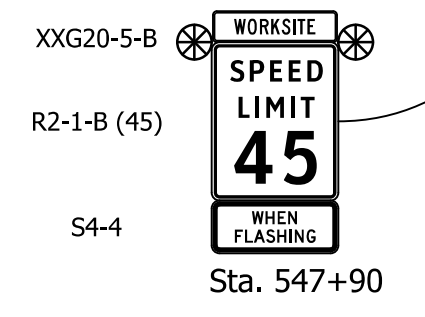
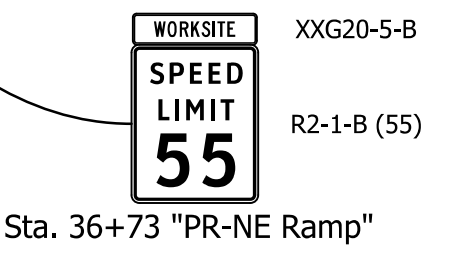
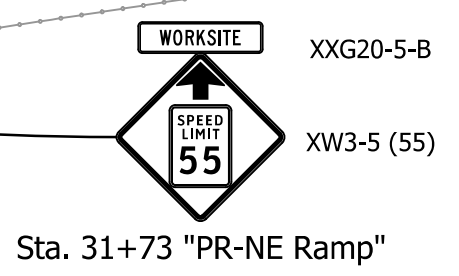
11/29/2024 7:22:21 PM I:\P\200035 - 165 ATL09Road\04 Design files\02_DGN\Plans\200035_06_Sht_MOT_Ph3A_12.dgn



- LEGEND**
- ① Temp. Pavm't Marking, Removable, Solid, White, 4 in.
 - ② Temp. Pavm't Marking, Removable, Solid, Yellow, 4 in.
 - ③ Temp. Pavm't Marking, Removable, Broken, White, 4 in.
 - ④ Temp. Pavm't Marking, Removable, Dotted, White, 4 in.
 - ③① Temporary Concrete Barrier, Type 1
 - ③② Temporary Concrete Barrier, Type 2
 - Y Temporary Traffic Barrier, Type III-A
 - Y1 Temporary Traffic Barrier, Type III-B

- Standard Drum
- ← Direction Of Traffic
- ↔ Flasing Arrow Sign
- ⊥ Construction Sign, Type A or Type B
- ⊙ Construction Warning Light, Type A
- ▬ Energy Absorbing Terminal, TL-3

- ▨ Area Under Construction
- ▩ Temporary Pavement
- ▧ Temporary Pavement (Built in Previous Phase)
- ▦ Proposed Pavement (Built in Previous Phase)



Construction Zone Design Speed = 60 MPH

Notes:
 All Station and Offset called out from Line "PR-Q".
 Existing Pavement Markings to be removed when in Conflict with Traffic Maintenance Scheme.
 See Phase IIIA - SR 160 Sheets for MOT Details along SR 160

RECOMMENDED FOR APPROVAL	DESIGN ENGINEER	DATE
DESIGNED: AMD	DRAWN: JJP	
CHECKED: DJG	CHECKED: DJG	

INDIANA
 DEPARTMENT OF TRANSPORTATION

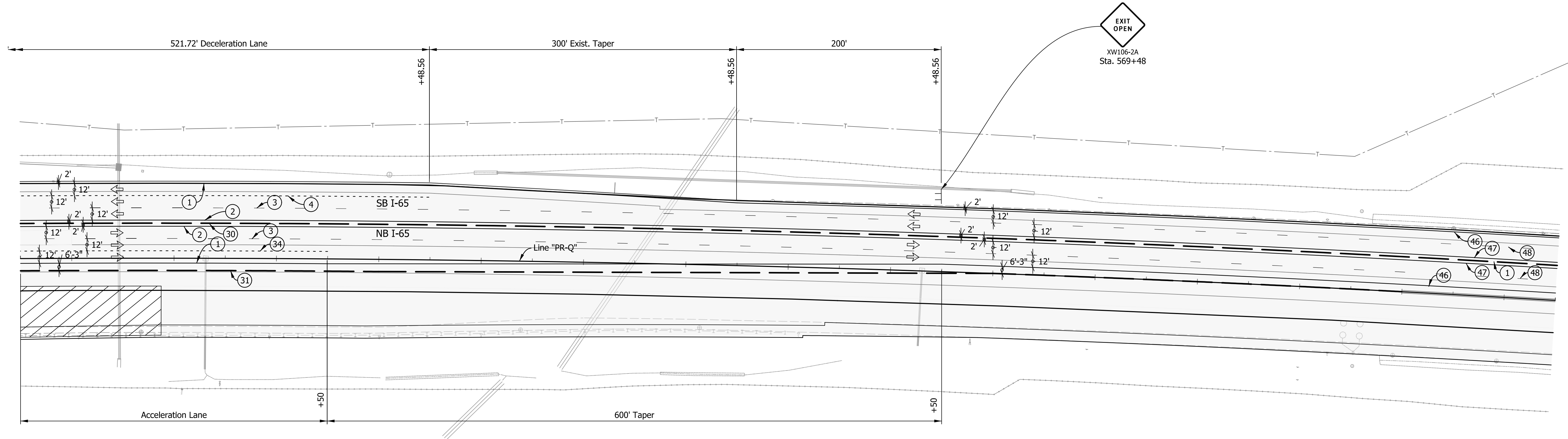
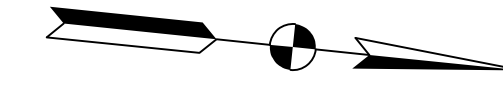
MAINTENANCE OF TRAFFIC
 PHASE IIIA - LINE "PR-Q"
 STA. 546+00.00 TO STA. 561+00.00

HORIZONTAL SCALE	BRIDGE FILE
1" = 50'	N/A
VERTICAL SCALE	DESIGNATION
N.A.	1700135
SURVEY BOOK	SHEETS
Electronic	104 of 188
CONTRACT	PROJECT
R-41529	1700135

565+00

570+00

575+00



LEGEND

- ① Temp. Pavm't Marking, Removable, Solid, White, 4 in.
- ② Temp. Pavm't Marking, Removable, Solid, Yellow, 4 in.
- ③ Temp. Pavm't Marking, Removable, Broken, White, 4 in.
- ④ Temp. Pavm't Marking, Removable, Dotted, White, 4 in.
- ③0 Temporary Concrete Barrier, Type 1
- ③1 Temporary Concrete Barrier, Type 2
- Y Temporary Traffic Barrier, Type III-A
- Y1 Temporary Traffic Barrier, Type III-B
- Standard Drum
- ↔ Direction Of Traffic
- ↔ Flasing Arrow Sign
- ⊥ Construction Sign, Type A or Type B
- Construction Warning Light, Type A
- ▬ Energy Absorbing Terminal, TL-3
- ▨ Area Under Construction
- ▩ Temporary Pavement
- Temporary Pavement (Built in Previous Phase)
- Proposed Pavement (Built in Previous Phase)

Notes:
 All Station and Offset called out from Line "PR-Q".
 Existing Pavement Markings to be removed when in Conflict with Traffic Maintenance Scheme.

Construction Zone Design Speed = 60 MPH

RECOMMENDED FOR APPROVAL	DESIGN ENGINEER	DATE
DESIGNED: AMD	DRAWN: JJP	
CHECKED: DJG	CHECKED: DJG	

INDIANA
 DEPARTMENT OF TRANSPORTATION

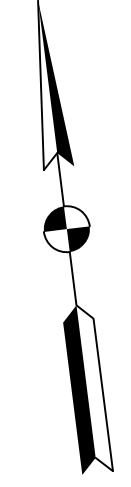
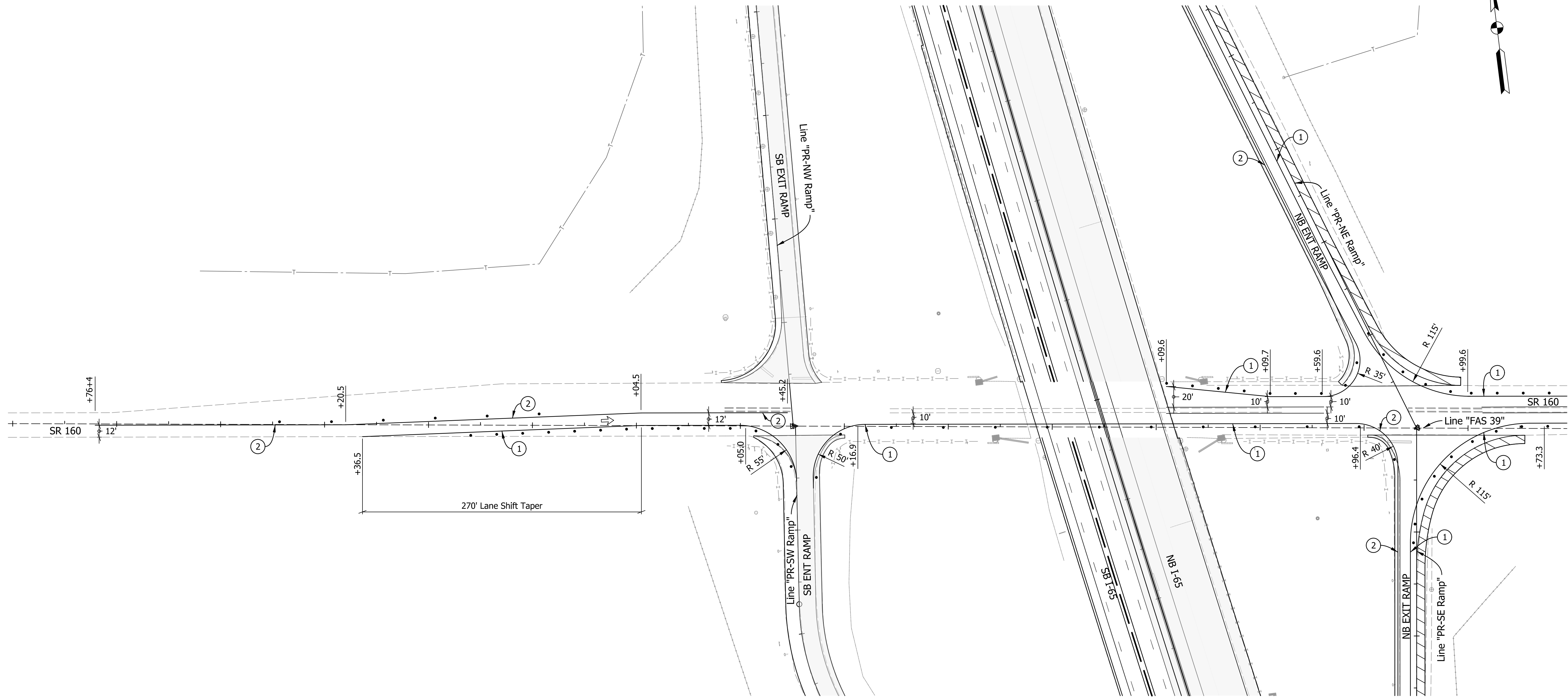
MAINTENANCE OF TRAFFIC
 PHASE IIIA - LINE "PR-Q"
 STA. 560+50.00 TO STA. 575+50.00

HORIZONTAL SCALE	BRIDGE FILE
1" = 50'	N/A
VERTICAL SCALE	DESIGNATION
N.A.	1700135
SURVEY BOOK	SHEETS
Electronic	105 of 188
CONTRACT	PROJECT
R-41529	1700135

985+00

990+00

995+00



LEGEND

- ① Temp. Pav't Marking, Removable, Solid, White, 4 in.
- ② Temp. Pav't Marking, Removable, Solid, Yellow, 4 in.
- ③ Temp. Pav't Marking, Removable, Broken, White, 4 in.
- ④ Temp. Pav't Marking, Removable, Dotted, White, 4 in.
- ③0 Temporary Concrete Barrier, Type 1
- ③1 Temporary Concrete Barrier, Type 2
- Y Temporary Traffic Barrier, Type III-A
- Y1 Temporary Traffic Barrier, Type III-B
- Standard Drum
- ↔ Direction Of Traffic
- ↔ Flasing Arrow Sign
- ⊥ Construction Sign, Type A or Type B
- Construction Warning Light, Type A
- ▬ Energy Absorbing Terminal, TL-3
- ▨ Area Under Construction
- ▩ Temporary Pavement
- Temporary Pavement (Built in Previous Phase)
- Proposed Pavement (Built in Previous Phase)

Construction Zone Design Speed = 60 MPH

Notes:
 All Station and Offset called out from Line "FAS 39".
 Existing Pavement Markings to be removed when in Conflict with Traffic Maintenance Scheme.
 For Advance Signing on SR 160 See Sheet No. 12

RECOMMENDED FOR APPROVAL	DESIGN ENGINEER	DATE
DESIGNED: AMD	DRAWN: JJP	
CHECKED: DJG	CHECKED: DJG	

INDIANA
DEPARTMENT OF TRANSPORTATION

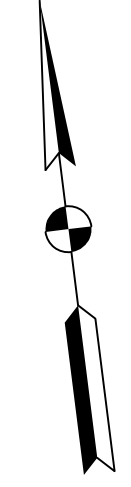
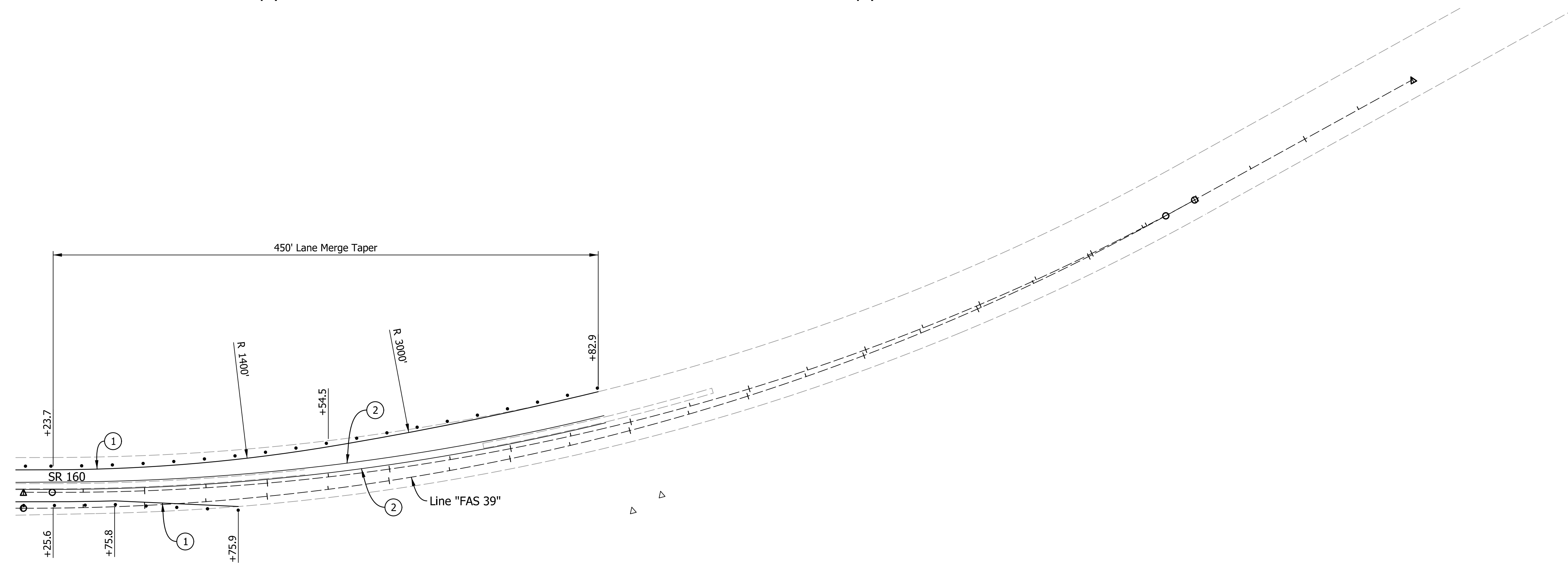
MAINTENANCE OF TRAFFIC
PHASE IIIA - LINE "FAS 39"
STA. 983+00.00 TO STA. 997+00.00

HORIZONTAL SCALE	BRIDGE FILE
VERTICAL SCALE	N/A
	DESIGNATION
	1700135
SURVEY BOOK	SHEETS
Electronic	106 of 188
CONTRACT	PROJECT
R-41529	1700135

I:\11\29\2024\7:22:31 PM - P:\200035 - 165 ATL\09Road\04 Design files\02_DGN\Plans\200035_06_SHT_MOT PH3A_SR_160_14.dgn

1000+00

1005+00



LEGEND

- ① Temp. Pavm't Marking, Removable, Solid, White, 4 in.
- ② Temp. Pavm't Marking, Removable, Solid, Yellow, 4 in.
- ③ Temp. Pavm't Marking, Removable, Broken, White, 4 in.
- ④ Temp. Pavm't Marking, Removable, Dotted, White, 4 in.
- ③0 Temporary Concrete Barrier, Type 1
- ③1 Temporary Concrete Barrier, Type 2
- Y Temporary Traffic Barrier, Type III-A
- Y1 Temporary Traffic Barrier, Type III-B
- Standard Drum
- ↔ Direction Of Traffic
- ↔ Flasing Arrow Sign
- ⊥ Construction Sign, Type A or Type B
- Construction Warning Light, Type A
- ▬ Energy Absorbing Terminal, TL-3
- ▨ Area Under Construction
- ▩ Temporary Pavement
- Temporary Pavement (Built in Previous Phase)
- Proposed Pavement (Built in Previous Phase)

Notes:
All Station and Offset called out from Line "FAS 39".

Existing Pavement Markings to be removed when in Conflict with Traffic Maintenance Scheme.

For Advance Signing on SR 160 See Sheet No. 12

Construction Zone Design Speed = 60 MPH

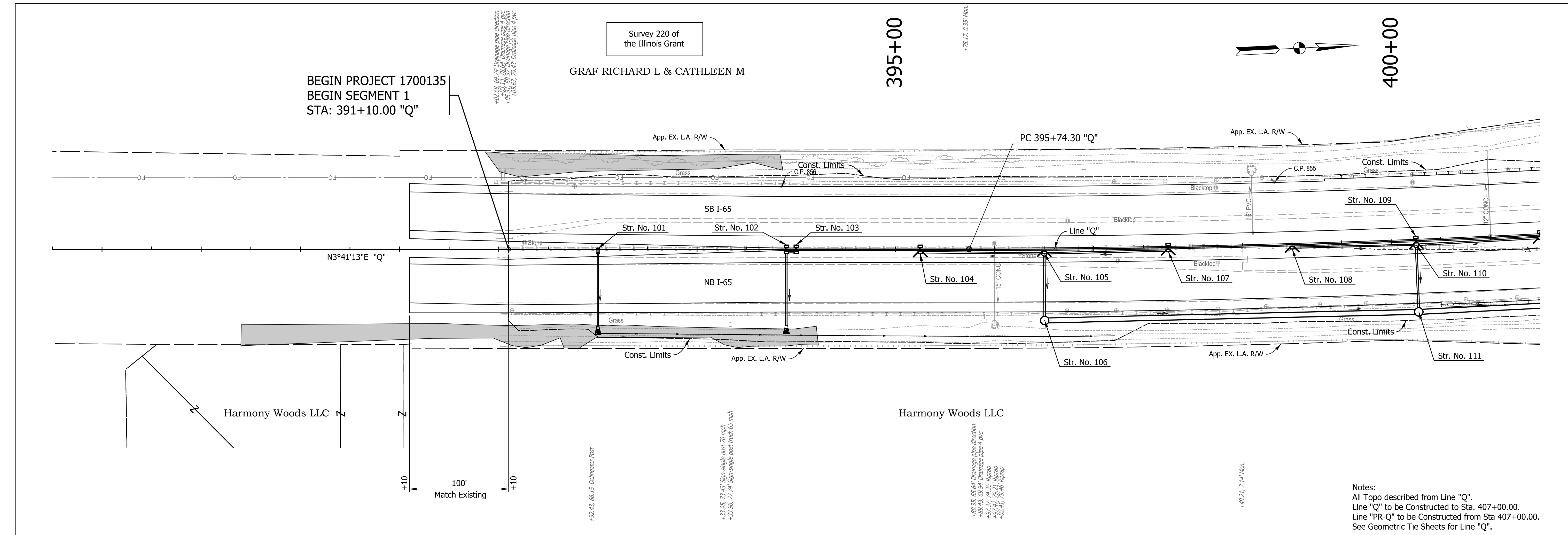
RECOMMENDED FOR APPROVAL _____
DESIGN ENGINEER DATE

DESIGNED: AMP DRAWN: JJP
CHECKED: DJG CHECKED: DJG

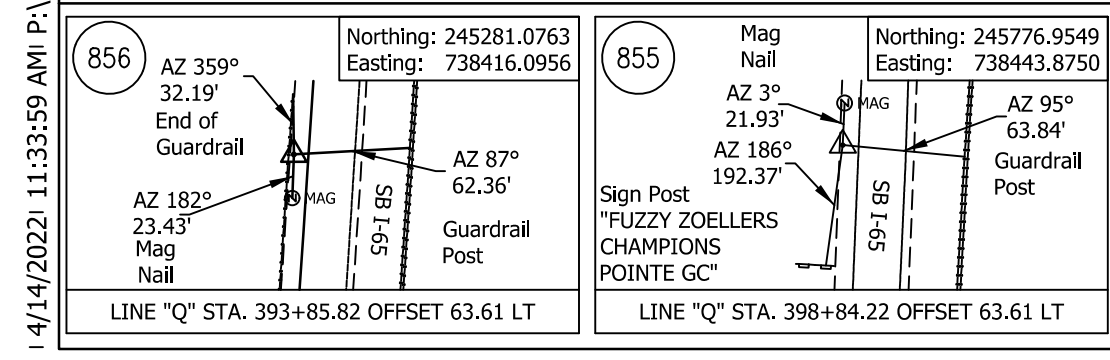
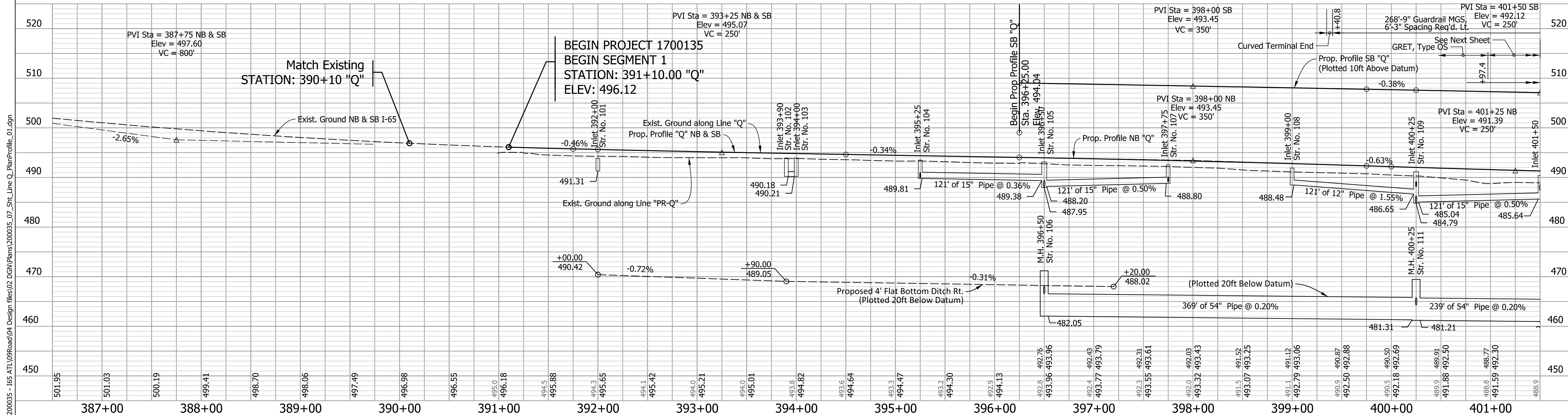
INDIANA
DEPARTMENT OF TRANSPORTATION

MAINTENANCE OF TRAFFIC
PHASE IIIA - LINE "FAS 39"
STA. 983+00.00 TO STA. 997+00.00

HORIZONTAL SCALE	BRIDGE FILE
1" = 50'	N/A
VERTICAL SCALE	DESIGNATION
N.A.	1700135
SURVEY BOOK	SHEETS
Electronic	107 of 188
CONTRACT	PROJECT
R-41529	1700135



Notes:
 All Topo described from Line "Q".
 Line "Q" to be Constructed to Sta. 407+00.00.
 Line "PR-Q" to be Constructed from Sta 407+00.00.
 See Geometric Tie Sheets for Line "Q".



RECOMMENDED FOR APPROVAL	DESIGN ENGINEER	DATE
DESIGNED: AMD	DRAWN: JJP	
CHECKED: DJG	CHECKED: DJG	

INDIANA
DEPARTMENT OF TRANSPORTATION

PLAN AND PROFILE
STA. 391+00.00 TO STA. 401+50.00

HORIZONTAL SCALE	BRIDGE FILE
1" = 50'	N/A
VERTICAL SCALE	DESIGNATION
1" = 10'	1700135
SURVEY BOOK	SHEETS
Electronic	108 of 190
CONTRACT	PROJECT
R-41529	1700135

I:\4\17\2022\11.33\59 AMI P:\200035 - 165 ATL\09Road\04 Design files\02 DGN\Plans\200035_07_Sht_Line_Q_PlanProfile_01.dgn

405+00

Survey 220 of the Illinois Grant

410+00

Survey 237 of the Illinois Grant

415+00

CURVE # 1/ #2
 PI = 401+37.60 "Q" PI = 411+11.19 "PR-Q"
 Delta = 5°37'43" LT Delta = 3°55'30" LT
 D = 0°30'00" D = 0°28'39"
 R = 11,459.16' R = 12,000.00'
 T = 563.30 T = 411.19'
 L = 1,125.70' L = 822.05'
 E = 7.04' E = 7.04'
 SE = 2.00% SE = 2.00%
 D.S. = 70 m.p.h. D.S. = 70 m.p.h.

GRAF RICHARD L & CATHLEEN M

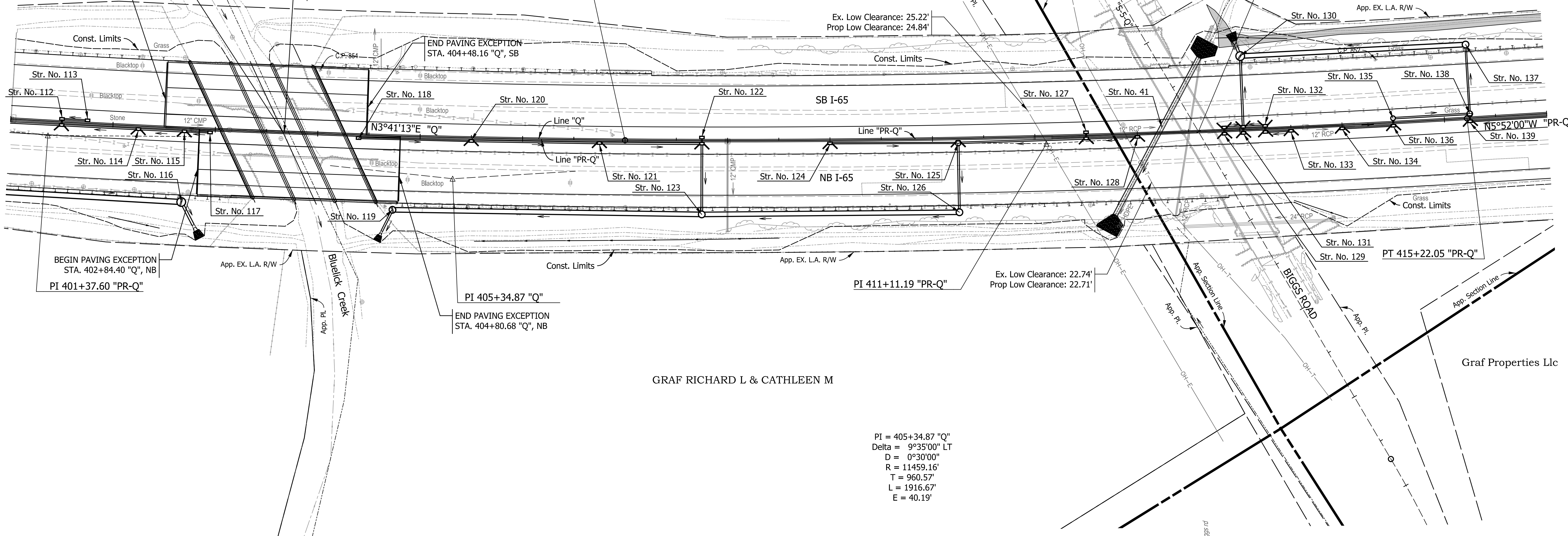
Staggs Michael Lee & Vicki & Suncire Robin

STRUCTURE:
 165-016-04220 ENBL
 165-016-04220 ESBL
 DES. NO. 1600744 & 1600750
 REPLACE SUPERSTRUCTURE
 (See Part 4)

BEGIN PAVING EXCEPTION
 STA. 402+50.00 "Q", SB

POC 407+00.00 "Q" (BK) =
 PCC 407+00.00 "PR-Q" (AH)

POC 412+59.67 "PR-Q" =
 POT 11+99.85 "S-5-Q"



BEGIN PAVING EXCEPTION
 STA. 402+84.40 "Q", NB
 PI 401+37.60 "PR-Q"

END PAVING EXCEPTION
 STA. 404+80.68 "Q", NB
 PI 405+34.87 "Q"

PI 411+11.19 "PR-Q"

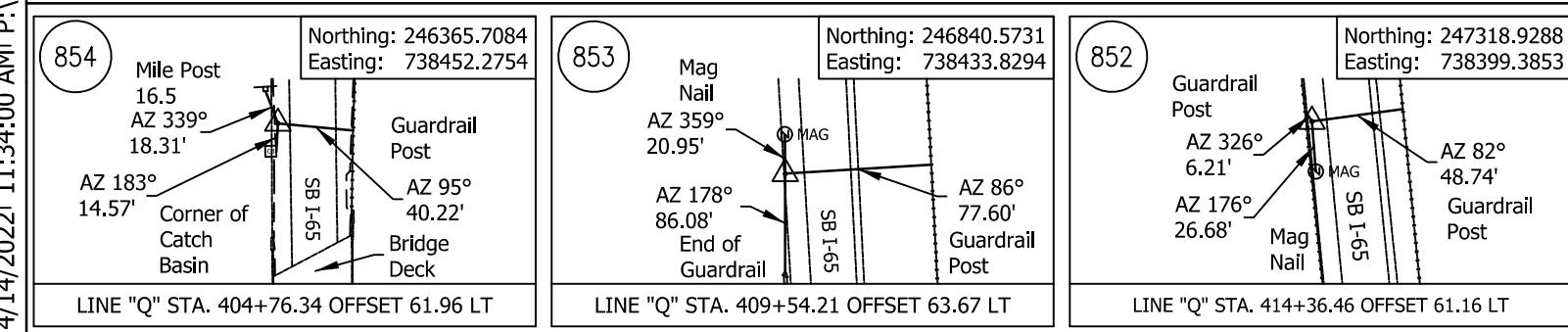
Graf Properties Llc

GRAF RICHARD L & CATHLEEN M

PI = 405+34.87 "Q"
 Delta = 9°35'00" LT
 D = 0°30'00"
 R = 11459.16'
 T = 960.57'
 L = 1916.67'
 E = 40.19'

Notes:
 All Topo described from Line "Q".
 Line "Q" to be Constructed to Sta. 407+00.00.
 Line "PR-Q" to be Constructed from Sta 407+00.00.
 See Geometric Tie Sheets for Line "Q".

I:\414\2022\11.34\00 AMI P:\200035 - 165 ATL\09Road\04 Design files\02 DGN\Plans\200035_07_Sht_Line_Q_Plan_02.dgn


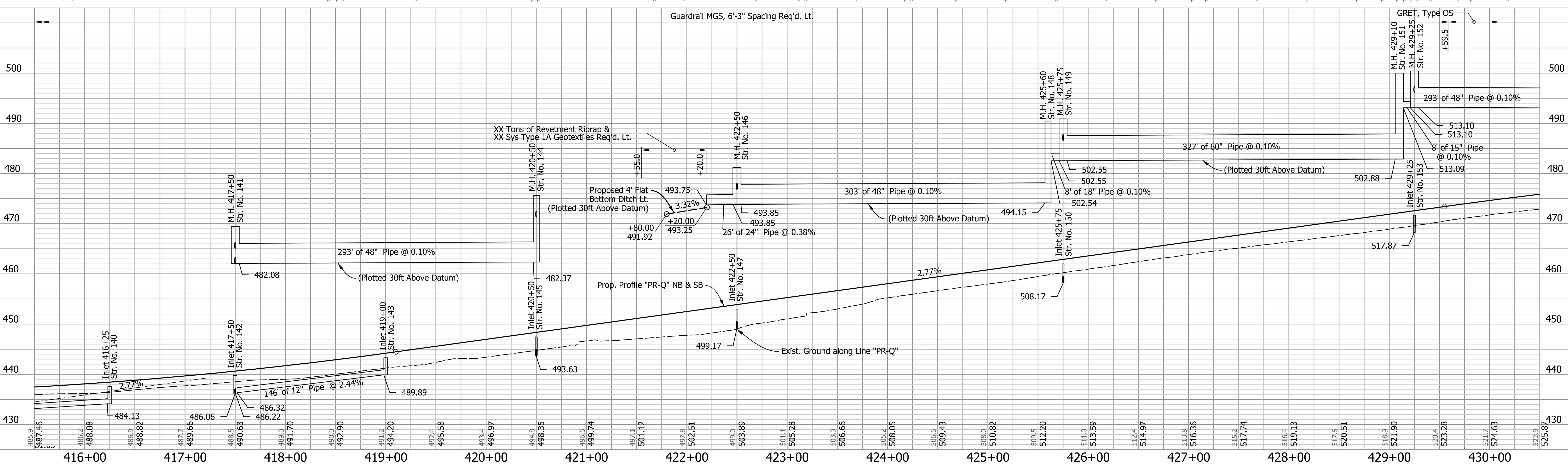
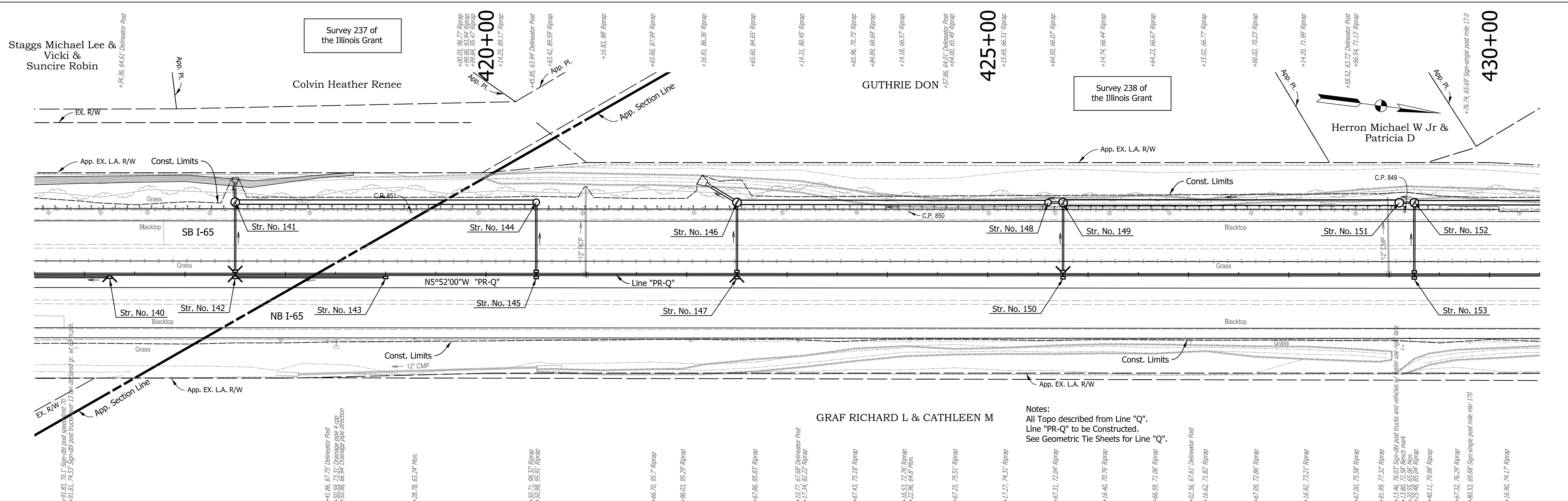


RECOMMENDED FOR APPROVAL	DESIGN ENGINEER	DATE
DESIGNED: AMD	DRAWN: JJP	
CHECKED: DJG	CHECKED: DJG	

INDIANA
DEPARTMENT OF TRANSPORTATION

PLAN
STA. 401+00.00 TO STA. 416+00.00

HORIZONTAL SCALE	BRIDGE FILE
1" = 50'	N/A
VERTICAL SCALE	DESIGNATION
N.A.	1700135
SURVEY BOOK	SHEETS
Electronic	109 of 190
CONTRACT	PROJECT
R-41529	1700135



RECOMMENDED FOR APPROVAL	DESIGN ENGINEER	DATE
DESIGNED: AMD	DRAWN: JJP	
CHECKED: DJG	CHECKED: DJG	

INDIANA
DEPARTMENT OF TRANSPORTATION

PLAN AND PROFILE
STA. 415+50.00 TO STA. 430+50.00

HORIZONTAL SCALE	BRIDGE FILE
1" = 50'	N/A
VERTICAL SCALE	DESIGNATION
1" = 10'	1700135
SURVEY BOOK	SHEETS
Electronic	111 of 190
CONTRACT	PROJECT
R-41529	1700135

I:\4\14\2022\11.34\02 AMI P.1\200035 - 165 ATL\09Road\04 Design files\02 DGN\Plans\200035_07_Sht_Line_Q_PlanProfile_03.dgn

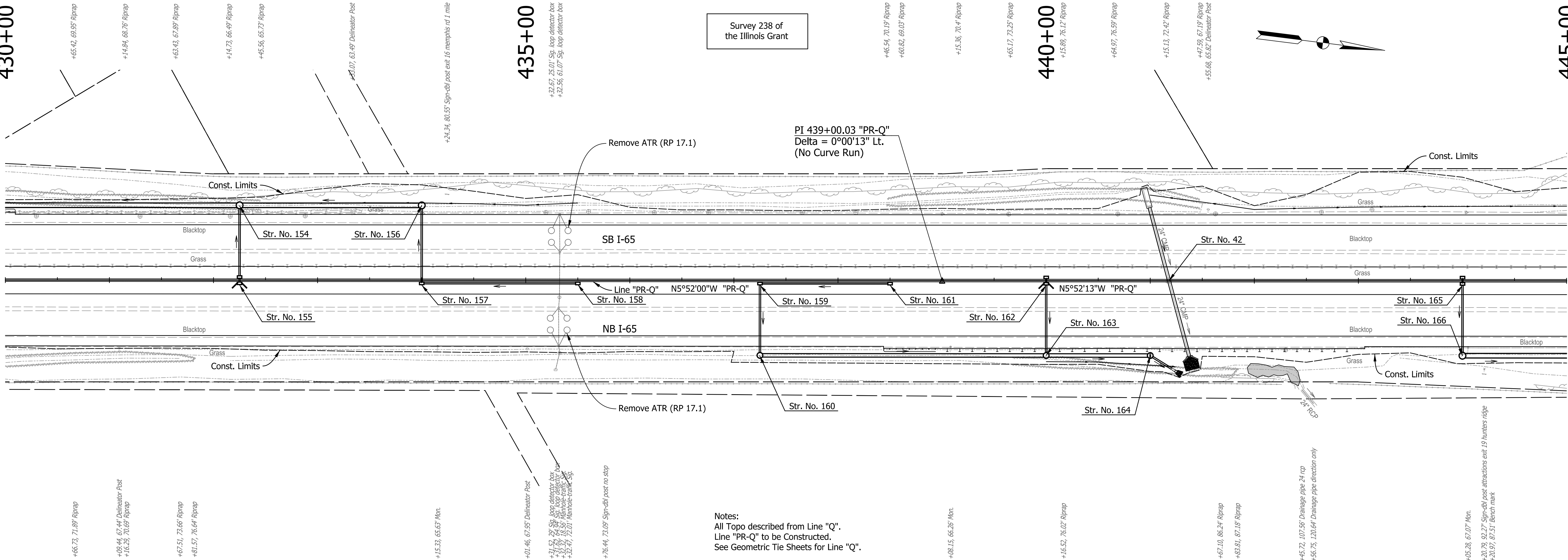
430+00

435+00

440+00

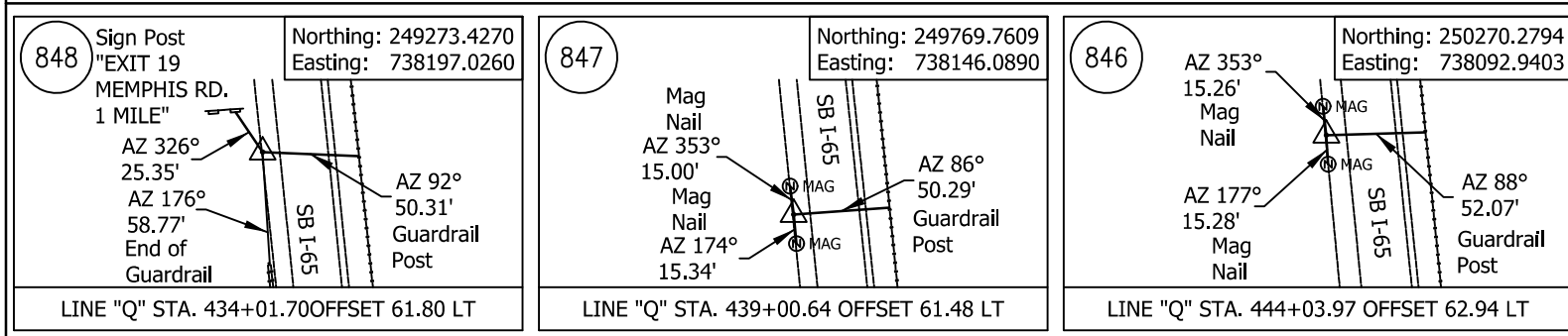
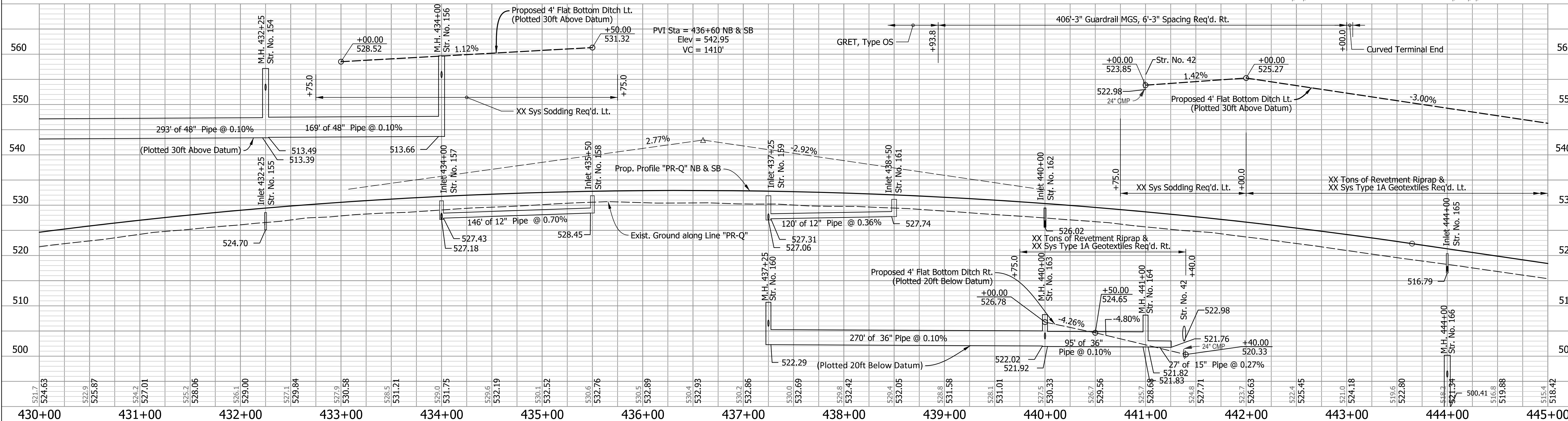
445+00

Survey 238 of the Illinois Grant



Notes:
 All Topo described from Line "Q".
 Line "PR-Q" to be Constructed.
 See Geometric Tie Sheets for Line "Q".

I:\4\14\2022\11.34\03 AMI P:\200035-165 ATL\09Road\04 Design files\02_DGN\Plans\200035_07_Sht_Line_Q_PlanProfile_04.dgn



RECOMMENDED FOR APPROVAL	DESIGN ENGINEER	DATE
DESIGNED: AMD	DRAWN: JJP	
CHECKED: DJG	CHECKED: DJG	

INDIANA DEPARTMENT OF TRANSPORTATION

PLAN AND PROFILE
STA. 430+00.00 TO STA. 445+00.00

HORIZONTAL SCALE	BRIDGE FILE
1" = 50'	N/A
VERTICAL SCALE	DESIGNATION
1" = 10'	1700135
SURVEY BOOK	SHEETS
Electronic	112 of 190
CONTRACT	PROJECT
R-41529	1700135

Survey 238 of
the Illinois Grant

445+00

+13.57, 75.50, Riprap
+25.16, 76.46, Riprap
+63.93, 70.27, Riprap
+73.77, 102.33, Sign-dbl post over exit 16
+65.01, 70.95, Riprap
+14.91, 71.16, Riprap
+22.28, 67.73, Drainage pipe direction
+23.03, 73.36, Drainage pipe + PVC

450+00

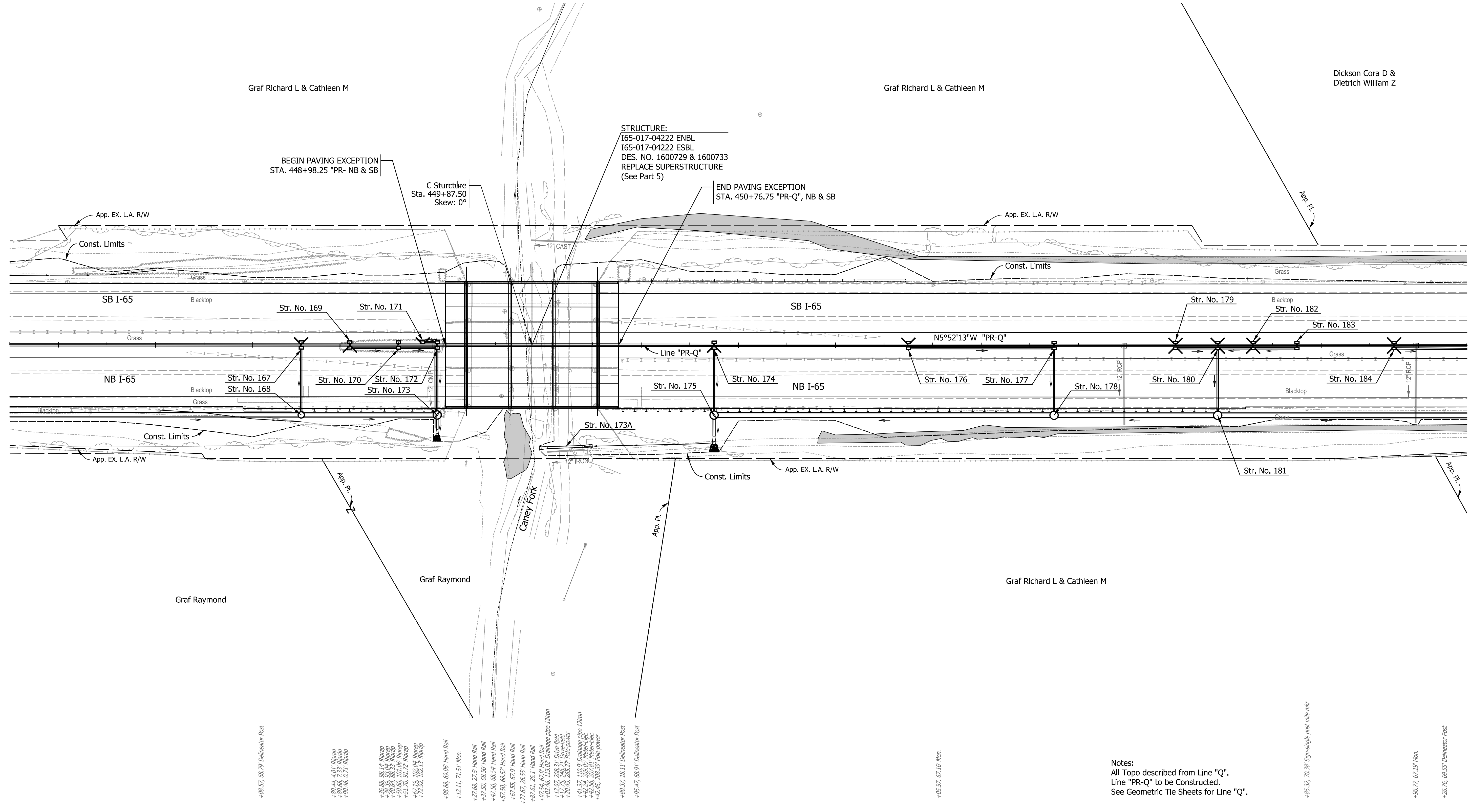
+64.15, 2.55, Riprap
+88.03, 3.08, Riprap
+91.83, 74.81, Riprap
+93.80, 17.83, 63.07, Riprap
+98.55, 61.39, Hand Rail
+40.50, 61.91, Hand Rail
+39.54, 61.59, Hand Rail
+17.78, 15.76, Hand Rail
+27.78, 19.89, Hand Rail
+42.61, 20.65, Hand Rail
+57.77, 19.57, Hand Rail
+57.77, 21.39, Hand Rail
+72.77, 19.89, Hand Rail
+62.76, 23.67, Drive-field
+82.76, 23.67, Drive-field
+86.62, 104.96, 72.18, 71.88, 71.88, 71.88, Hand Rail
+11.20, 161.42, Drive-field
+35.71, 102.79, Drainage pipe 12"x12"
+47.76, 21.27, Hand Rail
+55.64, 62.47, Hand Rail
+67.88, 61.89, Hand Rail
+76.16, 19.94, Hand Rail
+76.89, 64.67, Riprap
+81.46, 62.82, Sign-singl post 17'-36.5"
+80.76, 78.59, Riprap
+96.21, 63.01, Delineator Post

455+00

+089.03, 63.99, Delineator Post
+23.05, 63.34, Drainage pipe direction
+23.00, 66.51, Drainage pipe 4"
+71.46, 64.61, Sign-singl post mile 17.5
+13.32, 62.79, Delineator Post

Graf Richard L & Cathleen M

Dickson Cora D &
Dietrich William Z



Notes:
All Topo described from Line "Q".
Line "PR-Q" to be Constructed.
See Geometric Tie Sheets for Line "Q".

+60.57, 66.79, Delineator Post
+69.44, 4.01, Riprap
+69.68, 7.37, Riprap
+90.46, 0.71, Riprap
+36.89, 96.14, Riprap
+40.64, 88.33, Riprap
+50.60, 101.06, Riprap
+51.70, 91.72, Riprap
+67.03, 102.04, Riprap
+72.92, 102.13, Riprap
+98.88, 69.06, Hand Rail
+12.11, 71.51, Mon.
+27.68, 27.57, Hand Rail
+37.50, 68.56, Hand Rail
+47.50, 68.54, Hand Rail
+57.50, 68.52, Hand Rail
+67.55, 67.89, Hand Rail
+77.67, 26.55, Hand Rail
+87.61, 26.1, Hand Rail
+97.54, 67.13, Riprap
+12.87, 208.31, Drive-field
+17.75, 496.71, Drive-field
+20.49, 265.27, Pole-power
+41.37, 110.9, Drainage pipe 12"x12"
+45.24, 208.05, Meter-Elec.
+48.45, 208.39, Pole-power
+80.37, 18.11, Delineator Post
+95.47, 66.91, Delineator Post
+60.57, 67.16, Mon.
+65.32, 70.38, Sign-singl post mile mtr
+96.77, 67.19, Mon.
+26.76, 69.55, Delineator Post

I:\14\2022\11.34\03 AMI P\200035 - 165 ATL\DRoad\04 Design files\02_DGN\Plans\200035_07_Sht_Line_Q_Plan_05.dgn

<p>845</p> <p>Northing: 250776.5515 Easting: 738038.7052</p> <p>AZ 161° 7.55' AZ 76° 45.71' AZ 160° 7.85'</p> <p>Corner of AZ 160° Handrail</p> <p>LINE "Q" STA. 449+13.14 OFFSET 64.86 LT</p>	<p>844</p> <p>Northing: 251262.5381 Easting: 737994.8191</p> <p>Mag Nail AZ 354° 15.39' AZ 196° 7.47' End of Guardrail Post</p> <p>LINE "Q" STA. 454+01.06 OFFSET 58.59 LT</p>	<p>843</p> <p>Northing: 251745.5121 Easting: 737943.0768</p> <p>Mag Nail AZ 354° 15.39' AZ 176° 96.29' Mile Post 17.5 AZ 176° 96.29'</p> <p>LINE "Q" STA. 458+86.79 OFFSET 60.45 LT</p>
--	--	---

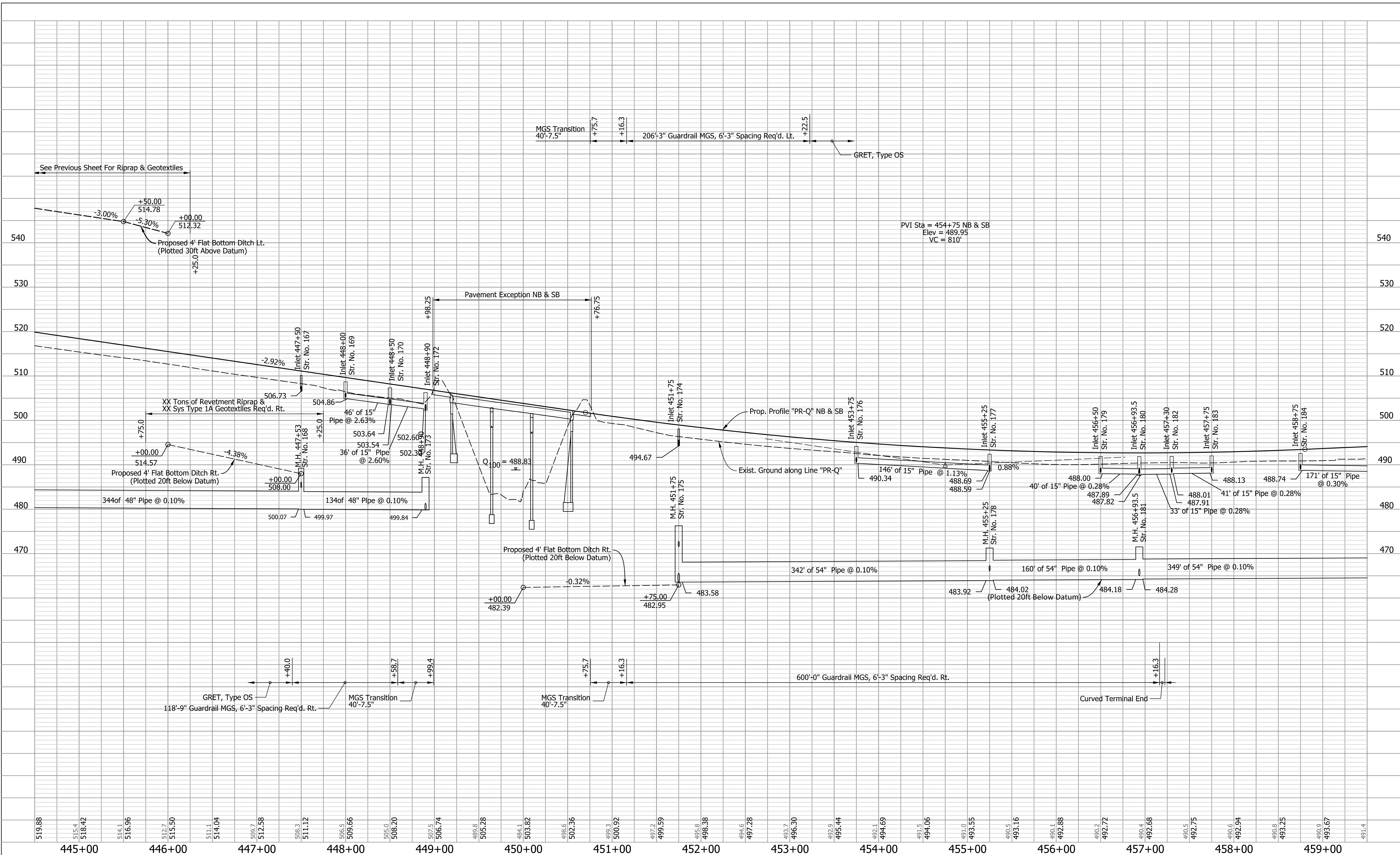
RECOMMENDED FOR APPROVAL	DESIGN ENGINEER	DATE
DESIGNED: AMD	DRAWN: JJP	
CHECKED: DJG	CHECKED: DJG	

INDIANA DEPARTMENT OF TRANSPORTATION

PLAN
STA. 444+50.00 TO STA. 459+50.00

HORIZONTAL SCALE 1" = 50'	BRIDGE FILE N/A
VERTICAL SCALE N.A.	DESIGNATION 1700135
SURVEY BOOK Electronic	SHEETS 113 of 190
CONTRACT R-41529	PROJECT 1700135

I:\4\14\2022\11.34\04 AM\ P:\200035 - 165 ATL\09Road\04 Design files\02_DGN\Plans\200035_07_Sht_Line_Q_Profile_05.dgn

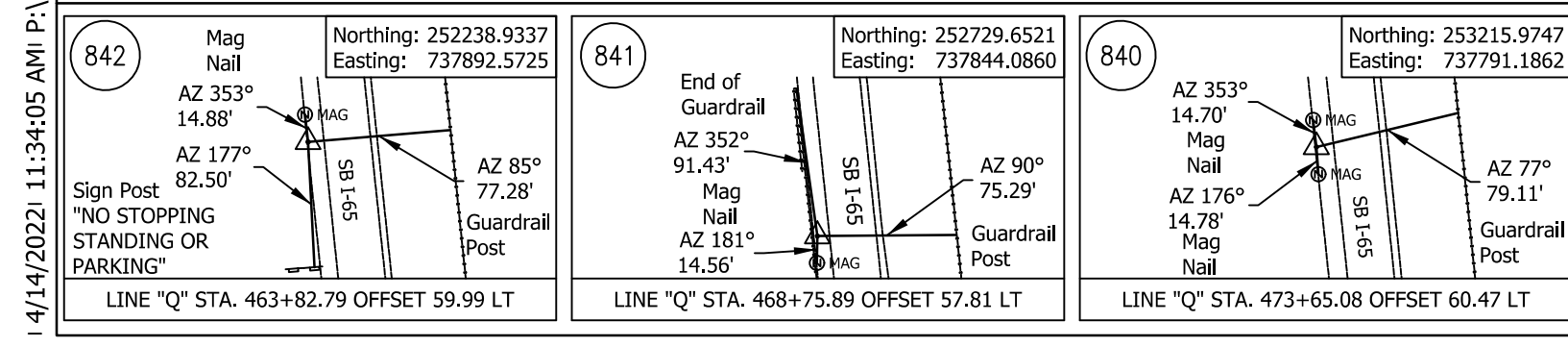
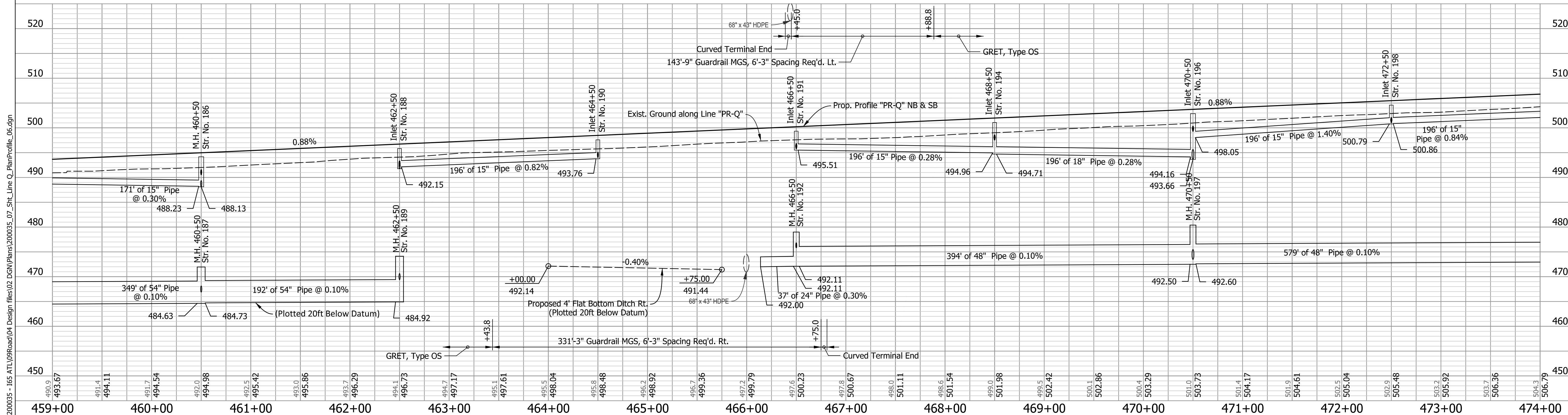
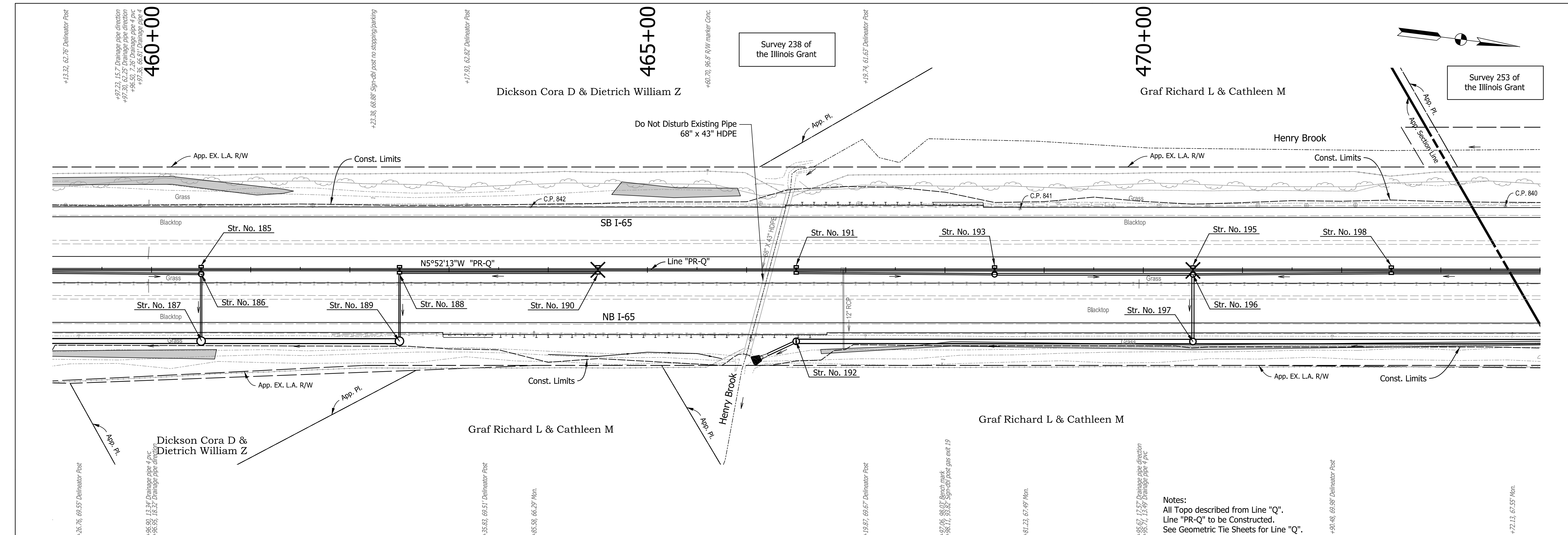


RECOMMENDED FOR APPROVAL	DESIGN ENGINEER	DATE
DESIGNED: AMD	DRAWN: JJP	
CHECKED: DJG	CHECKED: DJG	

INDIANA
DEPARTMENT OF TRANSPORTATION

PROFILE
STA. 444+50.00 TO STA. 459+50.00

HORIZONTAL SCALE 1" = 50'	BRIDGE FILE N/A
VERTICAL SCALE 1" = 10'	DESIGNATION 1700135
SURVEY BOOK Electronic	SHEETS 114 of 190
CONTRACT R-41529	PROJECT 1700135



RECOMMENDED FOR APPROVAL	DESIGN ENGINEER	DATE
DESIGNED: AMD	DRAWN: JJP	
CHECKED: DJG	CHECKED: DJG	

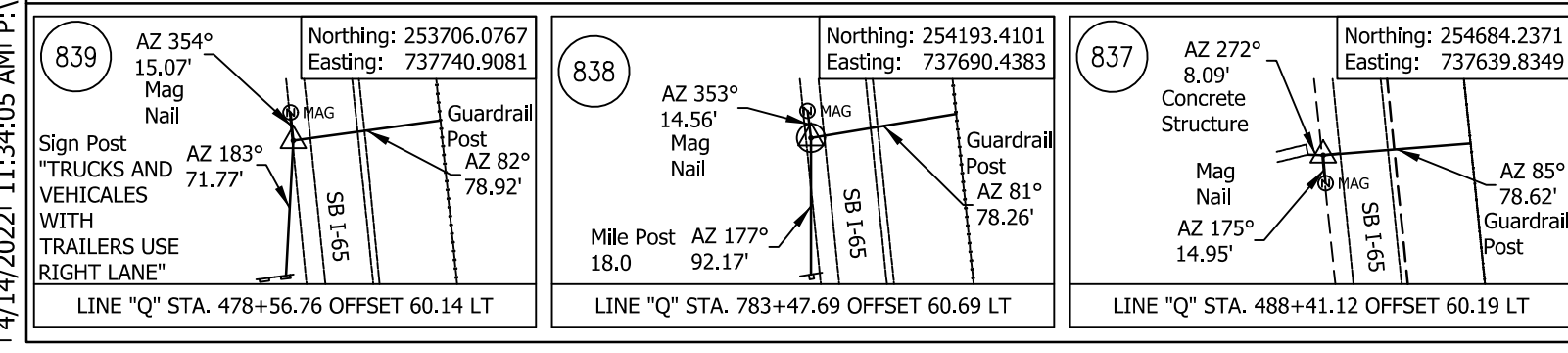
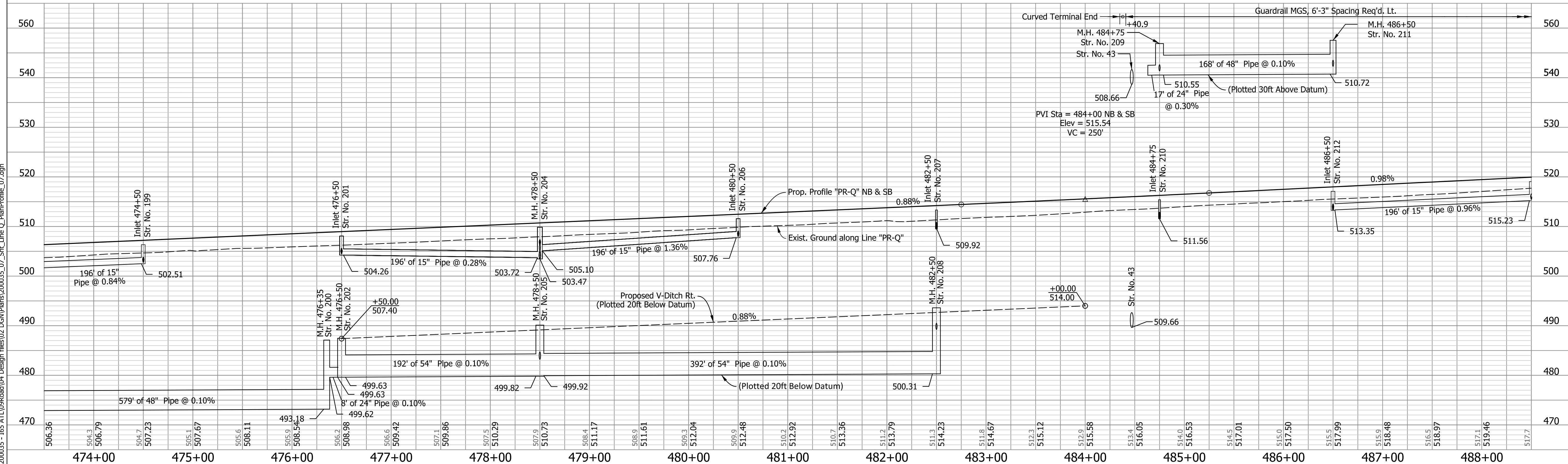
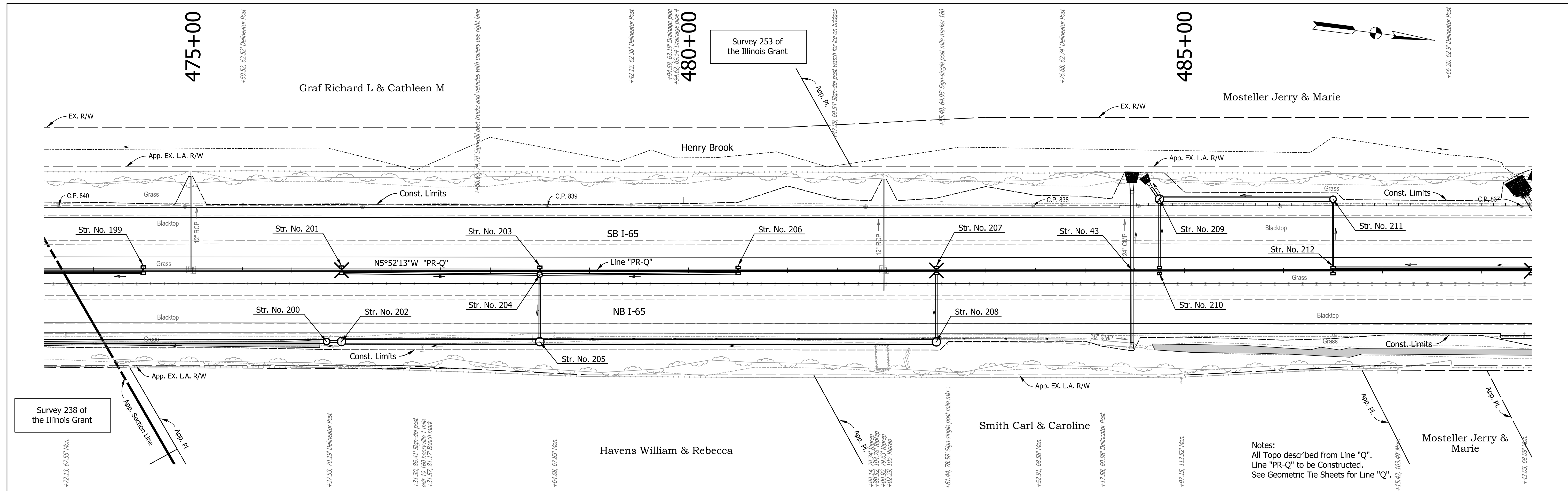
INDIANA
DEPARTMENT OF TRANSPORTATION

PLAN AND PROFILE
STA. 459+00.00 TO STA. 474+00.00

HORIZONTAL SCALE	BRIDGE FILE
1" = 50'	N/A
VERTICAL SCALE	DESIGNATION
1" = 10'	1700135
SURVEY BOOK	SHEETS
Electronic	115 of 190
CONTRACT	PROJECT
R-41529	1700135

Notes:
All Topo described from Line "Q".
Line "PR-Q" to be Constructed.
See Geometric Tie Sheets for Line "Q".

I:\4\14\2021\11\34\05 AMI P:\200035 - 165 ATL\09Road\04 Design files\02 DGN\Plans\200035_07_Sht_Line_Q_PlanProfile_06.dgn



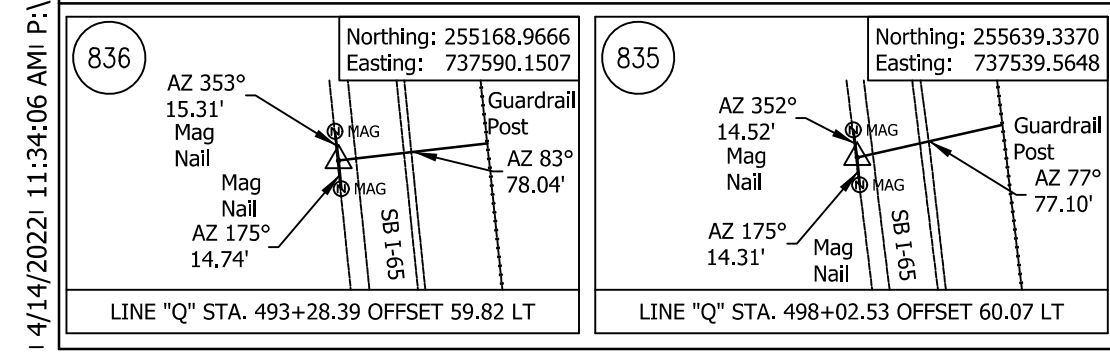
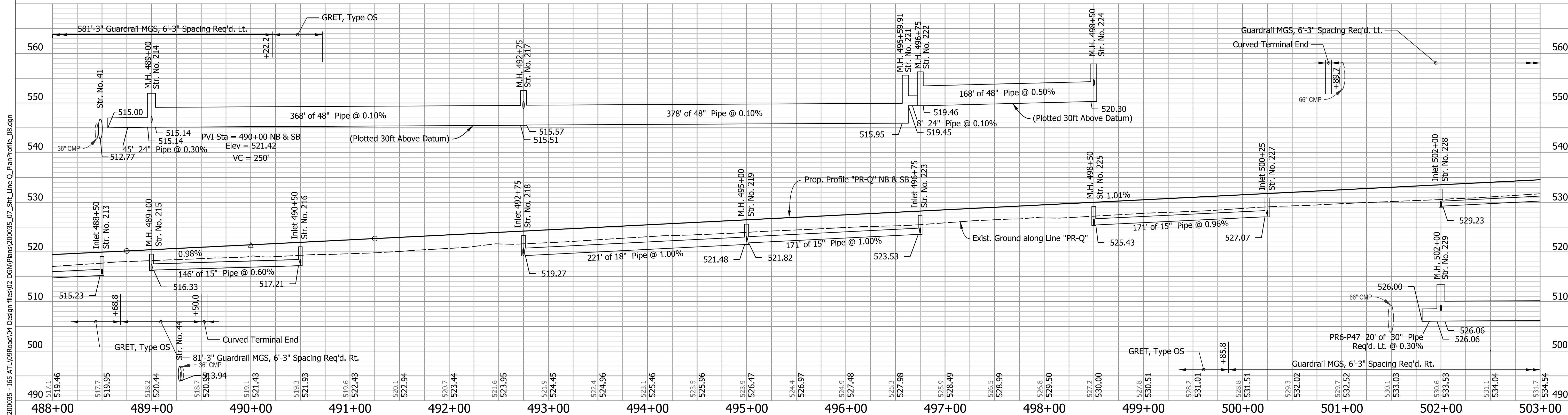
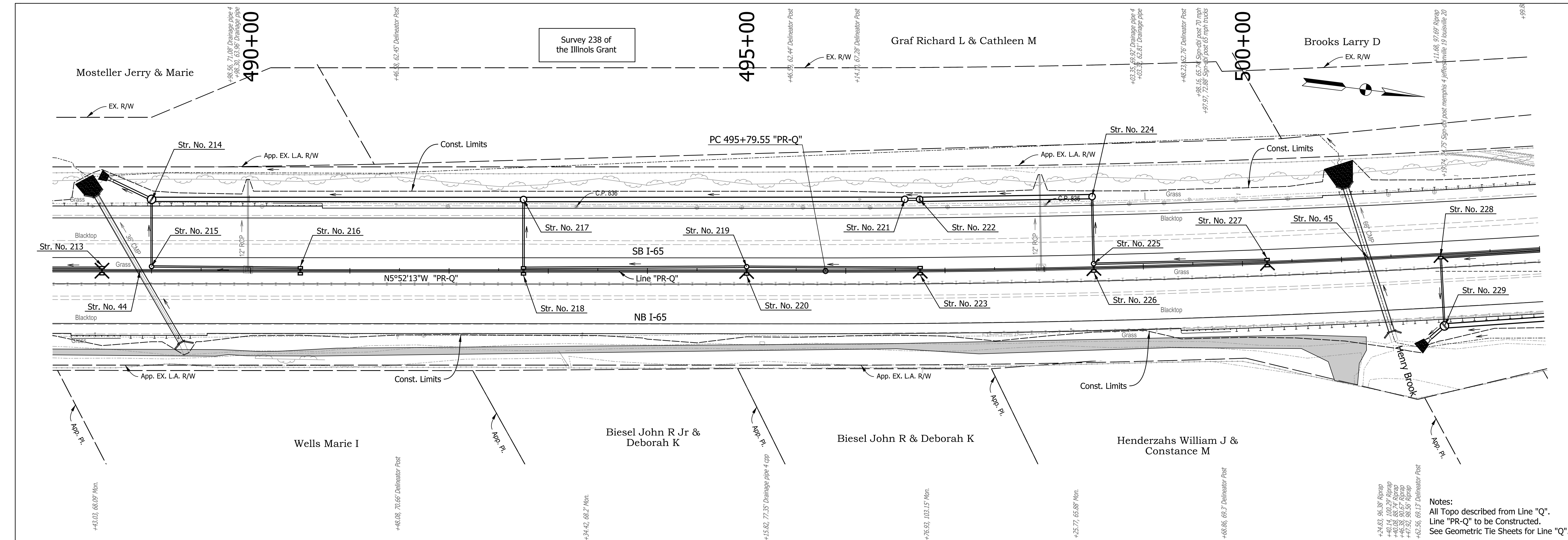
RECOMMENDED FOR APPROVAL	DESIGN ENGINEER	DATE
DESIGNED: AMD	DRAWN: JJP	
CHECKED: DJG	CHECKED: DJG	

INDIANA
DEPARTMENT OF TRANSPORTATION

PLAN AND PROFILE
STA. 473+50.00 TO STA. 488+50.00

HORIZONTAL SCALE	BRIDGE FILE
1" = 50'	N/A
VERTICAL SCALE	DESIGNATION
1" = 10'	1700135
SURVEY BOOK	SHEETS
Electronic	116 of 190
CONTRACT	PROJECT
R-41529	1700135

I:\4\14\2022\11.34\05 AMI P:\200035 - 165 ATL\09Road\04 Design files\02 DGN\Plans\200035_07_Sht_Line_Q_PlanProfile_07.dgn



RECOMMENDED FOR APPROVAL	DESIGN ENGINEER	DATE
DESIGNED: AMD	DRAWN: JJP	
CHECKED: DJG	CHECKED: DJG	


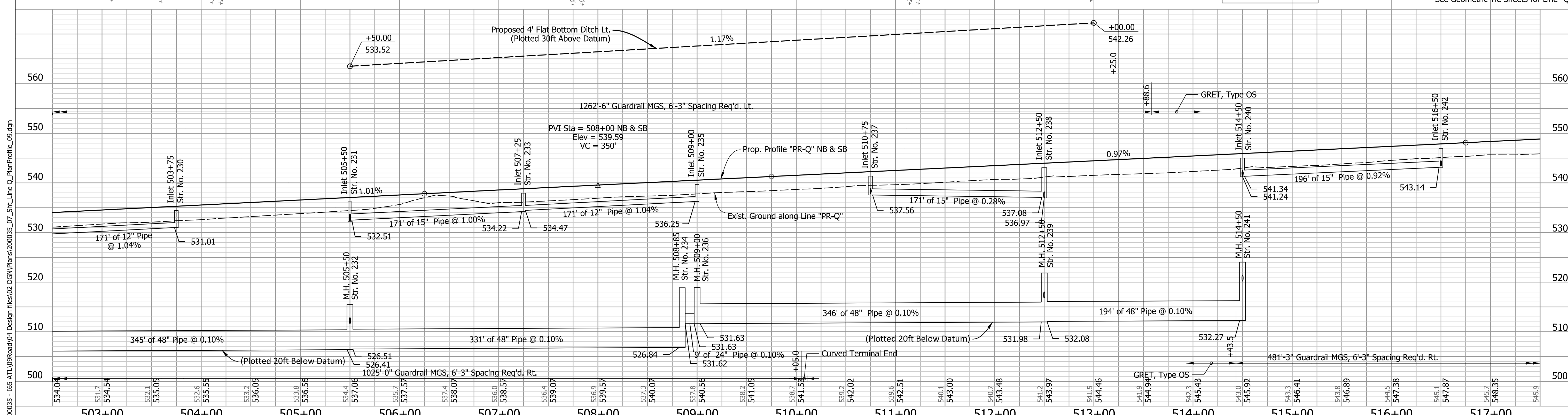
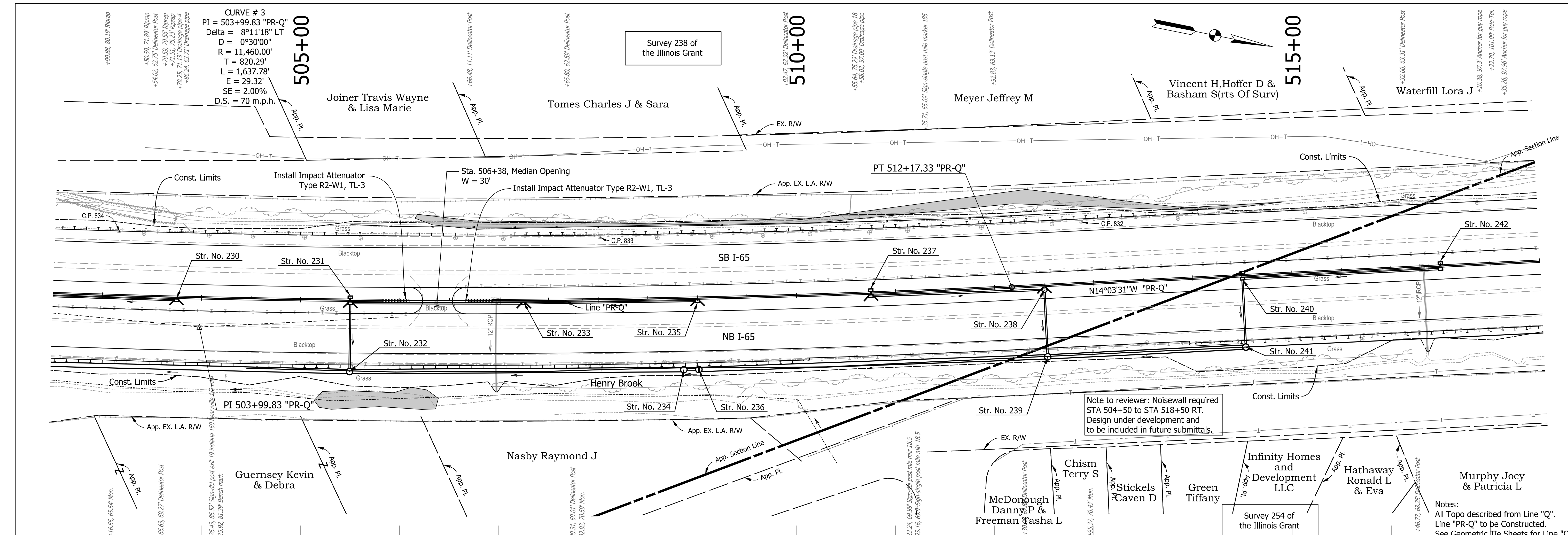
INDIANA DEPARTMENT OF TRANSPORTATION

PLAN AND PROFILE
STA. 488+00.00 TO STA. 503+00.00

HORIZONTAL SCALE	BRIDGE FILE
1" = 50'	N/A
VERTICAL SCALE	DESIGNATION
1" = 10'	1700135
SURVEY BOOK	SHEETS
Electronic	117 of 190
CONTRACT	PROJECT
R-41529	1700135

Notes:
All Topo described from Line "Q".
Line "PR-Q" to be Constructed.
See Geometric Tie Sheets for Line "Q".

I:\4\14\2022\11.34\06 AMI P:\200035 - 165 ATL\Road\04 Design files\02 DGN\Plans\200035_07_Sht_Line_Q_PlanProfile_08.dgn



I:\14\2021\11\34\07 AMI P:\200035 - 165 ATL\09Road\04 Design files\02 DGN\Plans\200035_07_Sht_Line_Q_PlanProfile_09.dgn

RECOMMENDED FOR APPROVAL	DESIGN ENGINEER	DATE
DESIGNED: AMD	DRAWN: JJP	
CHECKED: DJG	CHECKED: DJG	

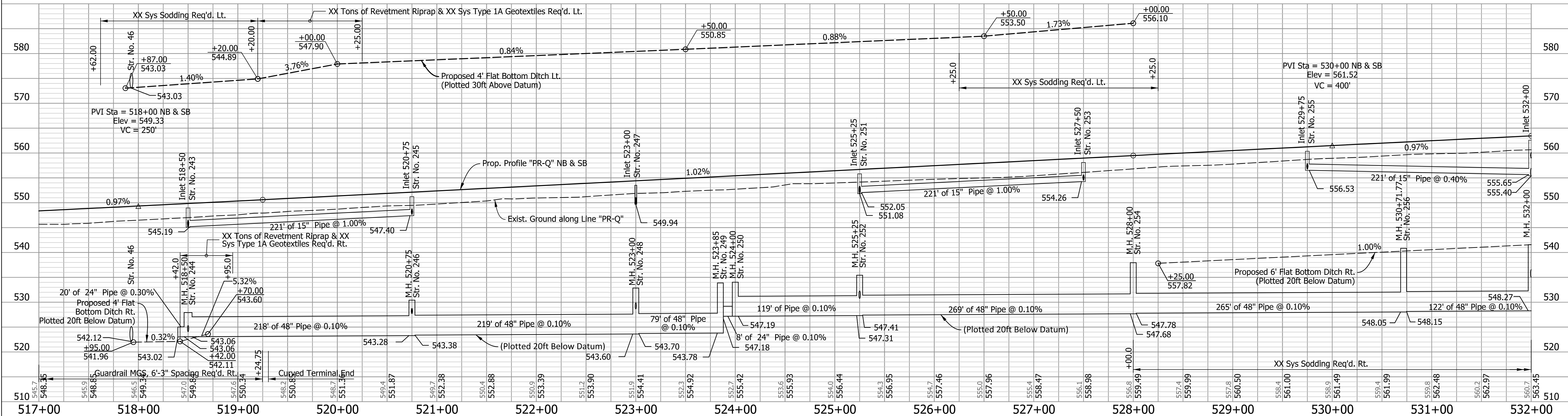
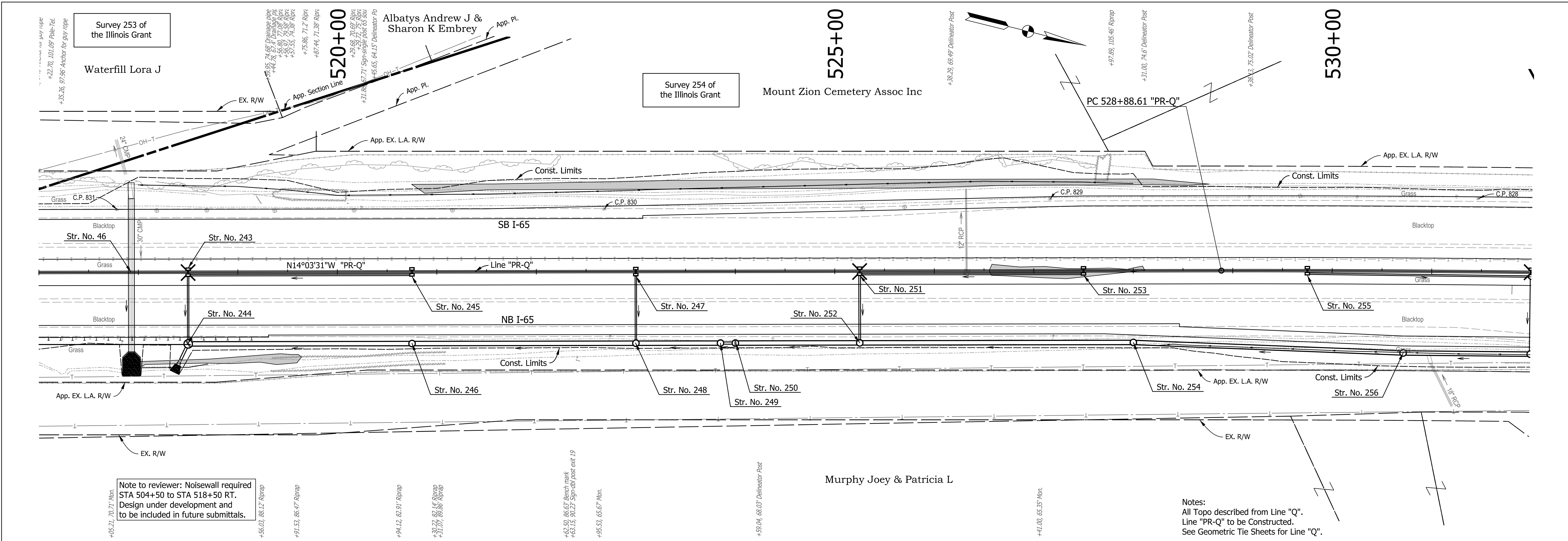
INDIANA
 DEPARTMENT OF TRANSPORTATION

PLAN AND PROFILE
 STA. 502+50.00 TO STA. 517+50.00

HORIZONTAL SCALE 1" = 50'	BRIDGE FILE N/A
VERTICAL SCALE 1" = 10'	DESIGNATION 1700135
SURVEY BOOK Electronic	SHEETS 118 of 190
CONTRACT R-41529	PROJECT 1700135

Note to reviewer: Noisewall required STA 504+50 to STA 518+50 RT. Design under development and to be included in future submittals.

Notes:
 All Topo described from Line "Q".
 Line "PR-Q" to be Constructed.
 See Geometric Tie Sheets for Line "Q".



<p>831</p> <p>Concrete Structure AZ 306° 15.86' AZ 163° 131.37' End of Guardrail</p> <p>LINE "Q" STA. 567+99.94 OFFSET 61.31 LT</p>	<p>830</p> <p>Northing: 257566.4311 Easting: 737148.2524</p> <p>AZ 346° 14.03' Mag Nail</p> <p>AZ 71° 49.44' Guardrail Post</p> <p>AZ 82° 49.92' Guardrail Post</p> <p>AZ 167° 13.65' Mag Nail</p> <p>LINE "Q" STA. 572+89.80 OFFSET 61.80 LT</p>	<p>829</p> <p>Northing: 258041.6797 Easting: 737029.5152</p> <p>AZ 119° 81.17' Guardrail Post</p> <p>AZ 90° 61.43' Guardrail Post</p> <p>AZ 114° 76.81' Guardrail Post</p> <p>LINE "Q" STA. 577+37.95 OFFSET 71.99 LT</p>	<p>828</p> <p>Northing: 258474.1171 Easting: 736911.4265</p> <p>Guardrail Post AZ 48° 69.35' Guardrail Post</p> <p>AZ 53° 64.65' Guardrail Post</p> <p>AZ 90° 61.43' Guardrail Post</p> <p>AZ 114° 76.81' Guardrail Post</p> <p>LINE "Q" STA. 581+67.61 OFFSET 73.53 LT</p>
---	---	---	---

RECOMMENDED FOR APPROVAL	DESIGN ENGINEER	DATE
DESIGNED: AMD	DRAWN: JJP	
CHECKED: DJG	CHECKED: DJG	

INDIANA DEPARTMENT OF TRANSPORTATION

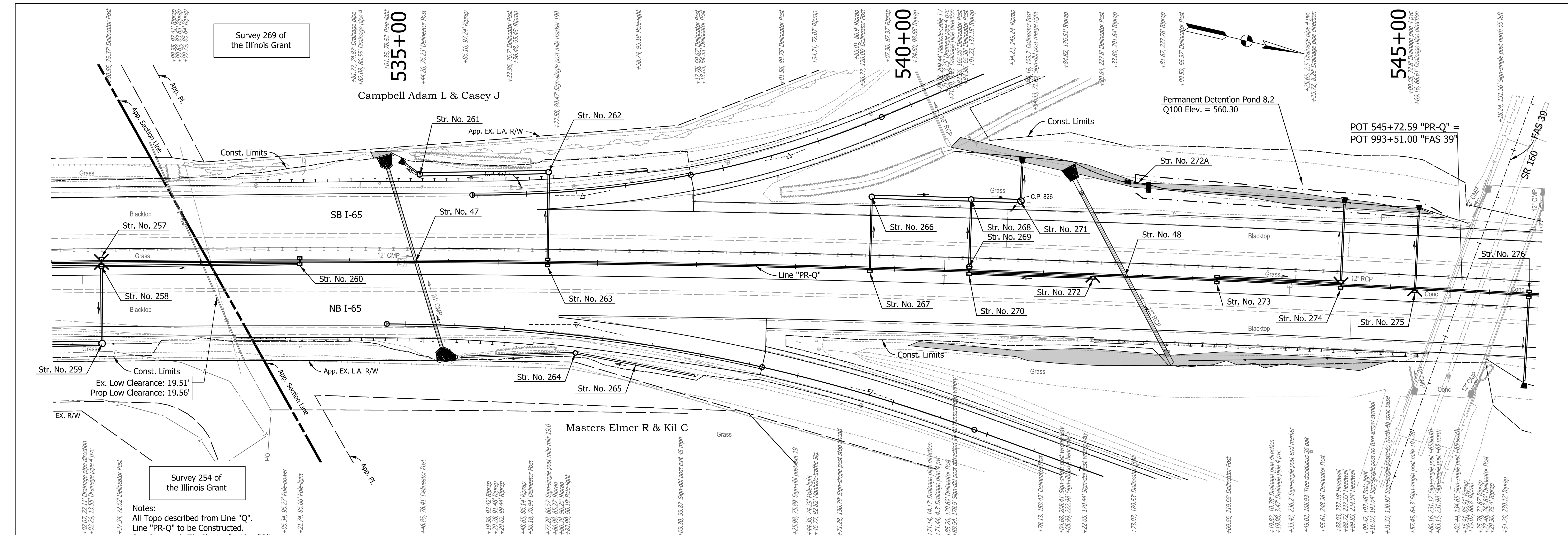
PLAN AND PROFILE
STA. 517+00.00 TO STA. 532+00.00

HORIZONTAL SCALE 1" = 50'	BRIDGE FILE N/A
VERTICAL SCALE 1" = 10'	DESIGNATION 1700135
SURVEY BOOK Electronic	SHEETS 119 of 190
CONTRACT R-41529	PROJECT 1700135

I:\414\2022\11.34\08 AM\ P:\200035 - 165 ATL\Road\04 Design files\02 DGN\Plans\200035_07_Sht_Line_Q_PlanProfile_10.dgn

Notes:
All Topo described from Line "Q".
Line "PR-Q" to be Constructed.
See Geometric Tie Sheets for Line "Q".

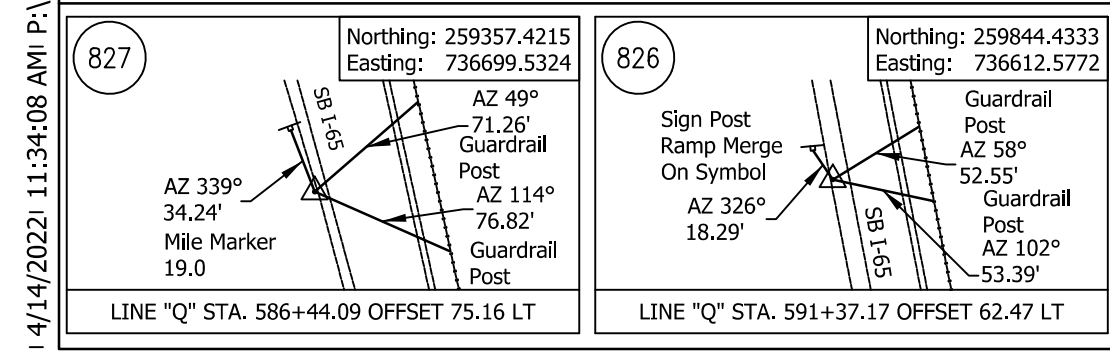
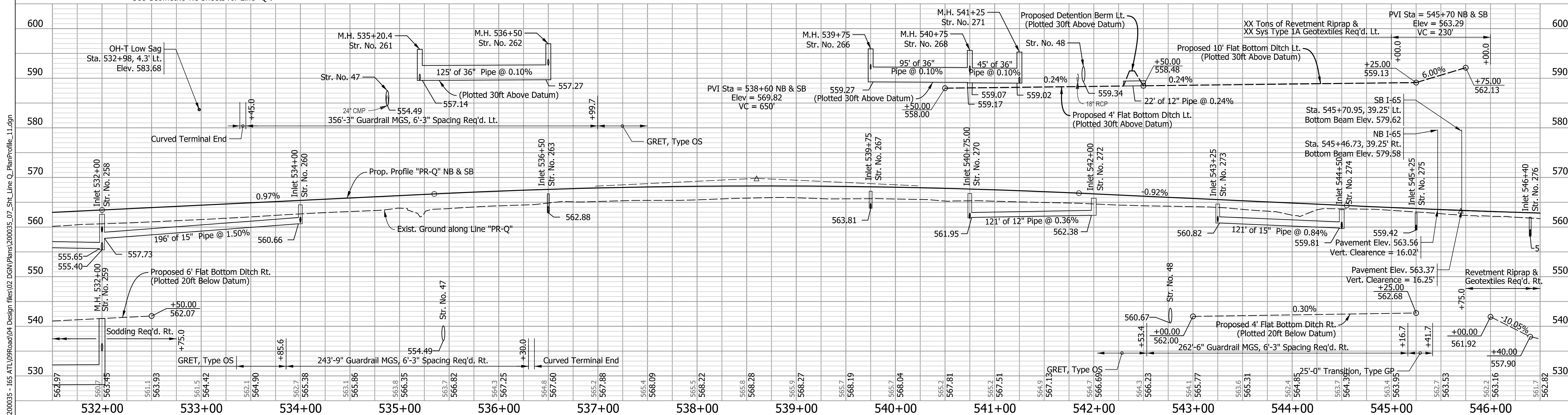
Note to reviewer: Noisewall required STA 504+50 to STA 518+50 RT. Design under development and to be included in future submittals.



Survey 269 of the Illinois Grant

Survey 254 of the Illinois Grant

Notes:
All Topo described from Line "Q".
Line "PR-Q" to be Constructed.
See Geometric Tie Sheets for Line "Q".



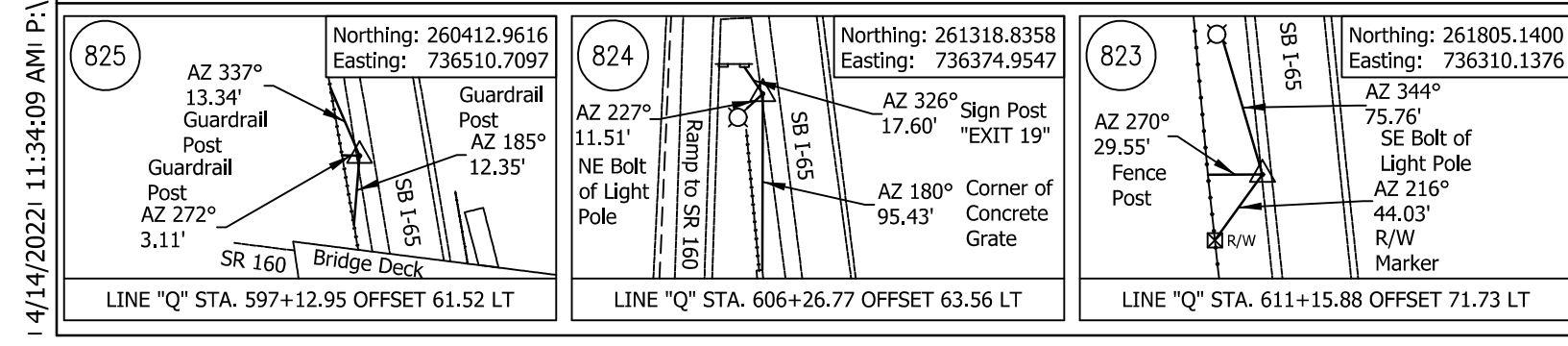

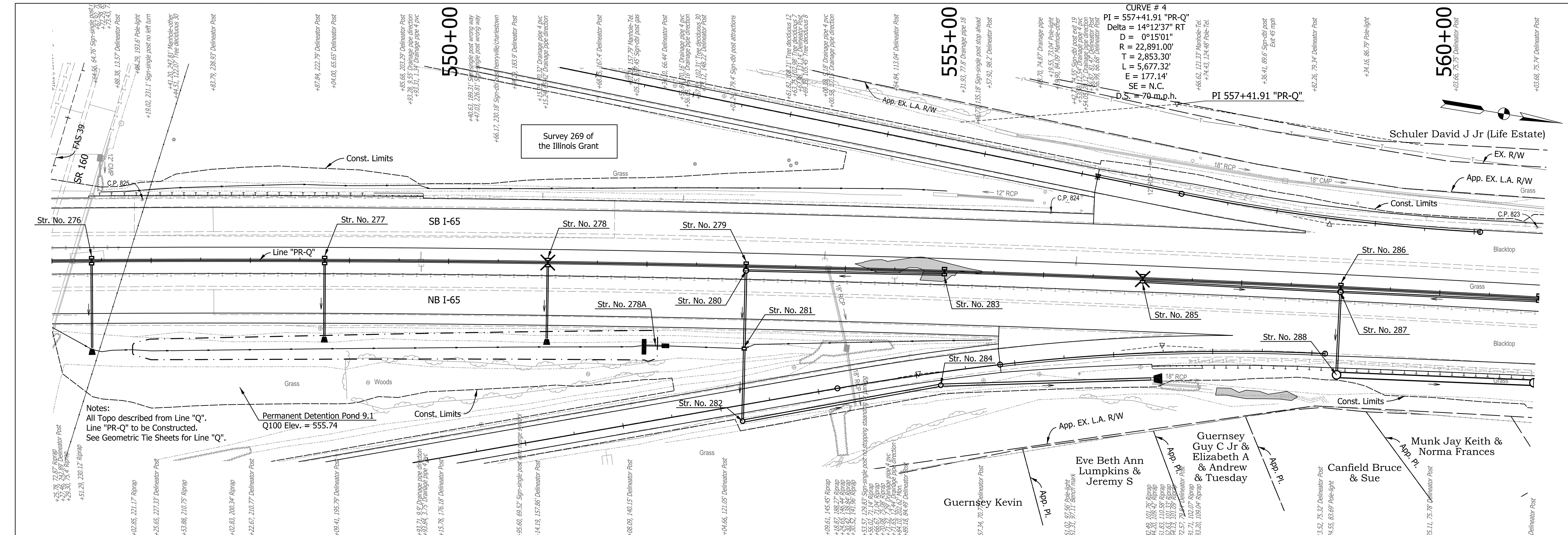
RECOMMENDED FOR APPROVAL	DESIGN ENGINEER	DATE
DESIGNED: AMD	DRAWN: JJP	
CHECKED: DJG	CHECKED: DJG	

INDIANA
DEPARTMENT OF TRANSPORTATION

PLAN AND PROFILE
STA. 531+50.00 TO STA. 546+50.00

HORIZONTAL SCALE 1" = 50'	BRIDGE FILE N/A
VERTICAL SCALE 1" = 10'	DESIGNATION 1700135
SURVEY BOOK Electronic	SHEETS 120 of 190
CONTRACT R-41529	PROJECT 1700135

I:\414\2022\11.34\08 AMI P:\200035_07_Sht_Line_Q_PlanProfile_11.dgn



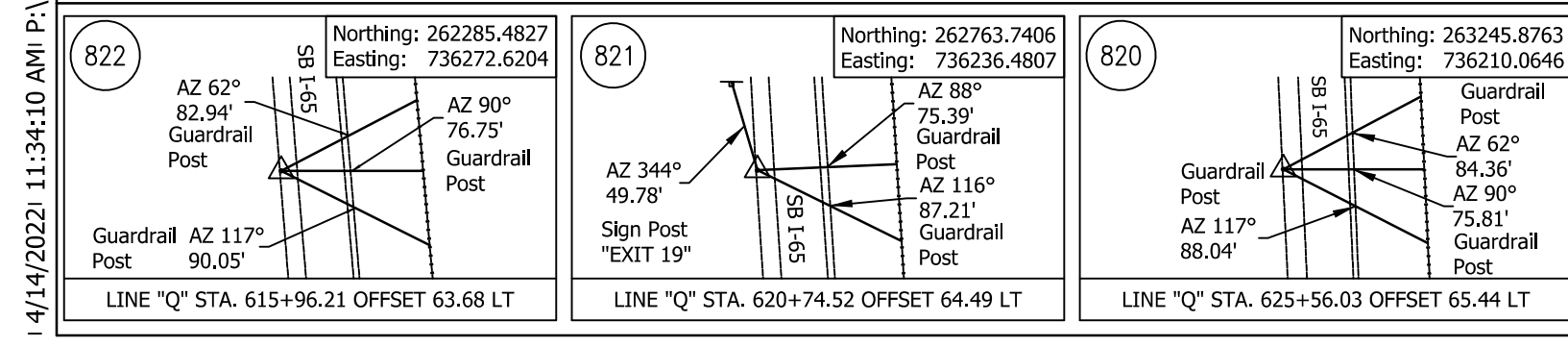
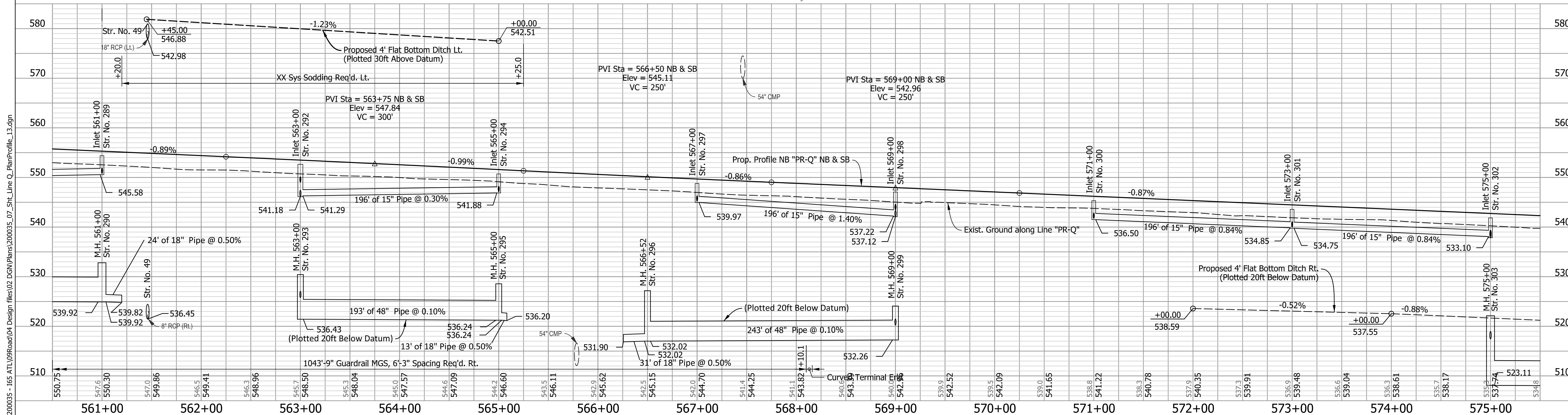
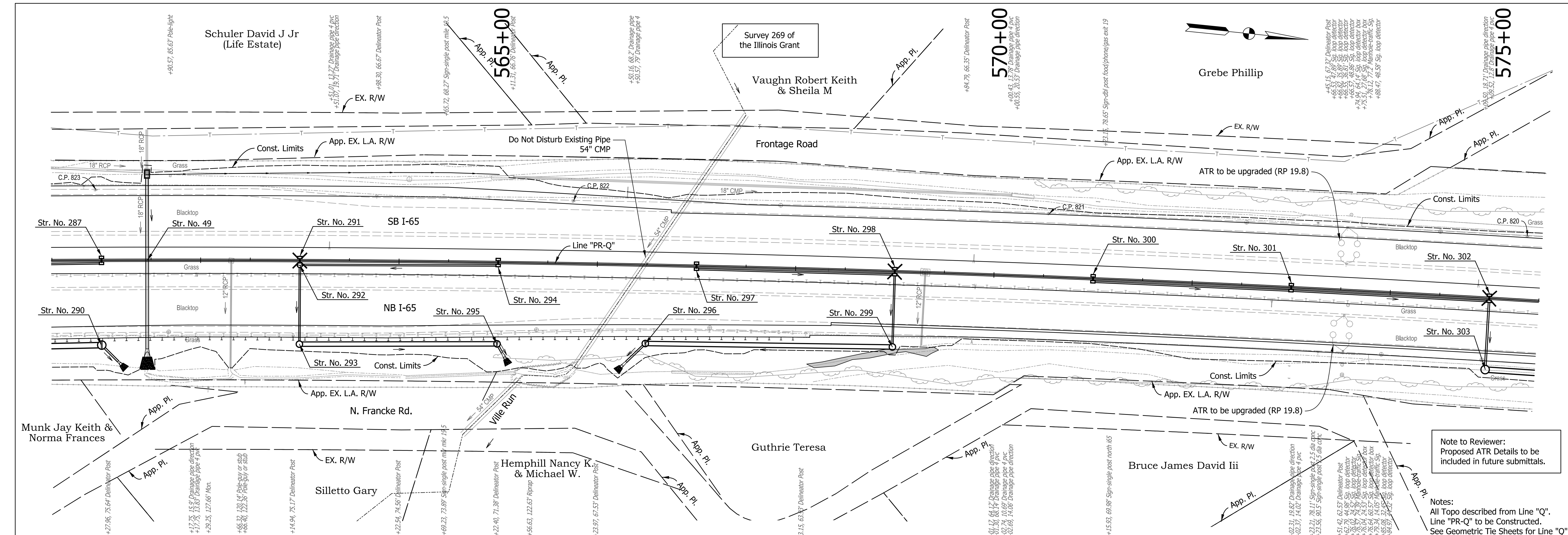
RECOMMENDED FOR APPROVAL	DESIGN ENGINEER	DATE
DESIGNED: AMD	DRAWN: JJP	
CHECKED: DJG	CHECKED: DJG	

INDIANA
DEPARTMENT OF TRANSPORTATION

PLAN AND PROFILE
STA. 546+00.00 TO STA. 561+00.00

HORIZONTAL SCALE	BRIDGE FILE
1" = 50'	N/A
VERTICAL SCALE	DESIGNATION
1" = 10'	1700135
SURVEY BOOK	SHEETS
Electronic	121 of 190
CONTRACT	PROJECT
R-41529	1700135

I:\414\2022\11.34\09\Road\04 Design files\02 DGN\Plans\200035_07_Sht_Line_Q_PlanProfile_12.dgn



RECOMMENDED FOR APPROVAL	DESIGN ENGINEER	DATE
DESIGNED: AMD	DRAWN: JJP	
CHECKED: DJG	CHECKED: DJG	

INDIANA
DEPARTMENT OF TRANSPORTATION

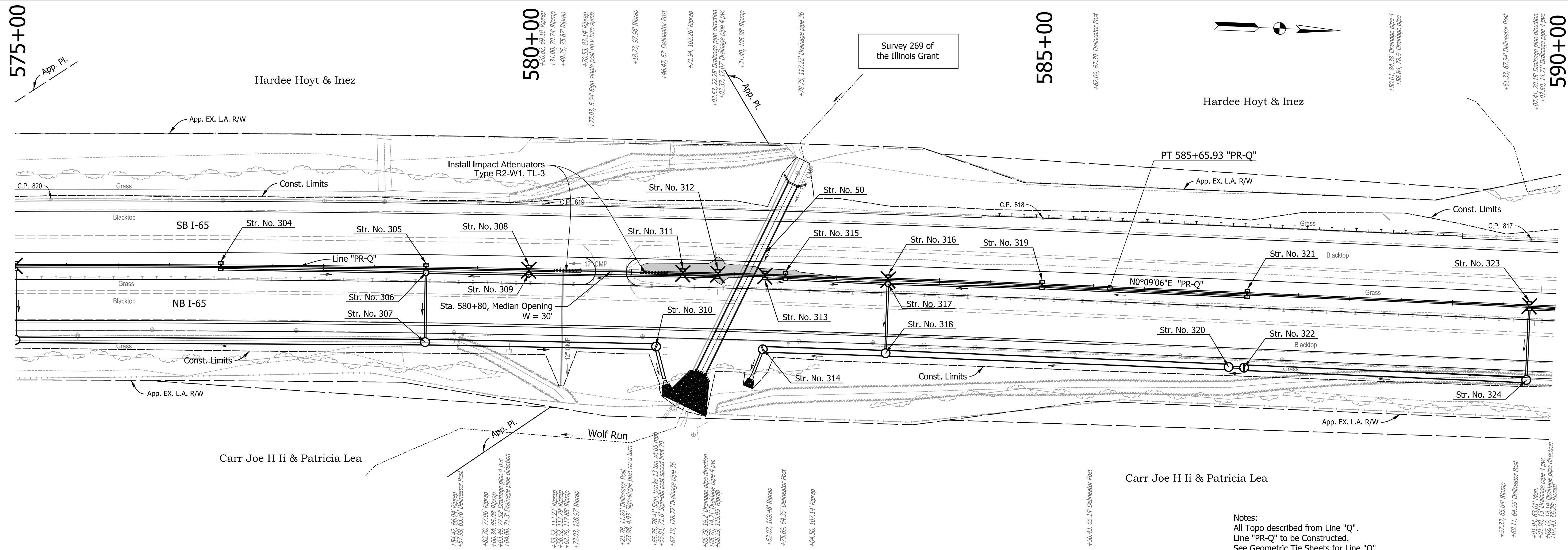
PLAN AND PROFILE
STA. 560+50.00 TO STA. 575+50.00

HORIZONTAL SCALE 1" = 50'	BRIDGE FILE N/A
VERTICAL SCALE 1" = 10'	DESIGNATION 1700135
SURVEY BOOK Electronic	SHEETS 122 of 190
CONTRACT R-41529	PROJECT 1700135

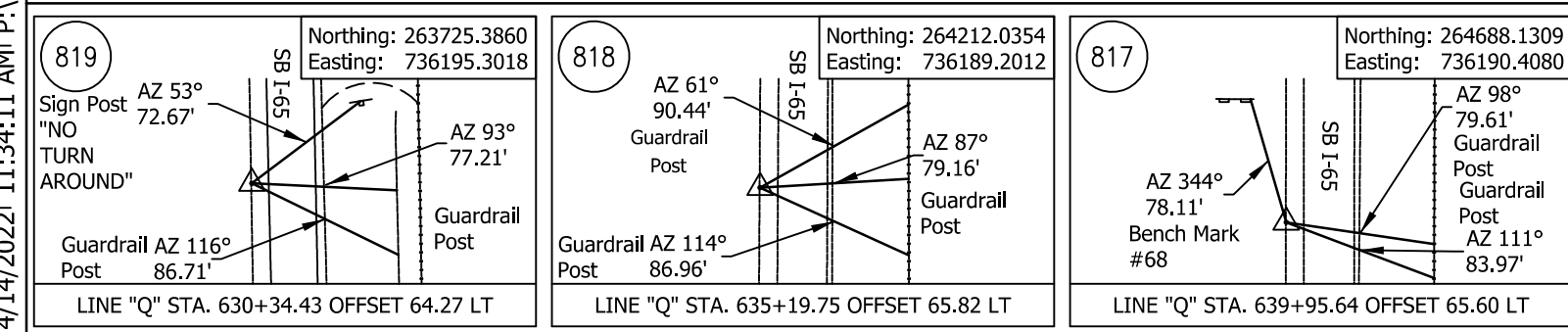
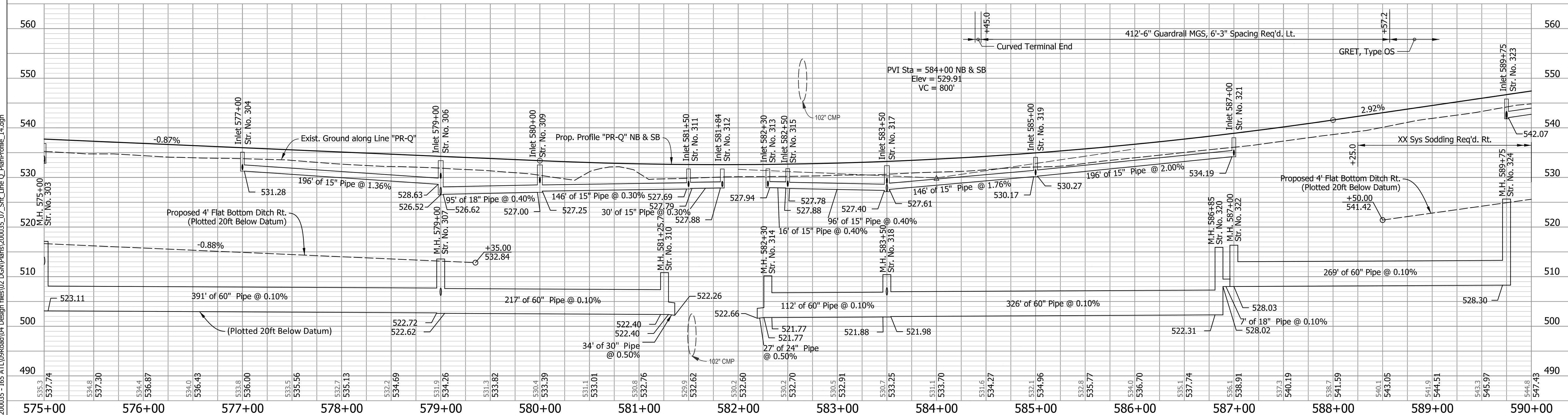
Note to Reviewer:
Proposed ATR Details to be included in future submittals.

Notes:
All Topo described from Line "Q".
Line "PR-Q" to be Constructed.
See Geometric Tie Sheets for Line "Q".

4/14/2022 11:34:10 AM P:\200035 - 165 ATL09Road\04 Design files\02 DGN\Plans\200035_07_Sht_Line_Q_PlanProfile_13.dgn



Notes:
 All Topo described from Line "Q".
 Line "PR-Q" to be Constructed.
 See Geometric Tie Sheets for Line "Q".



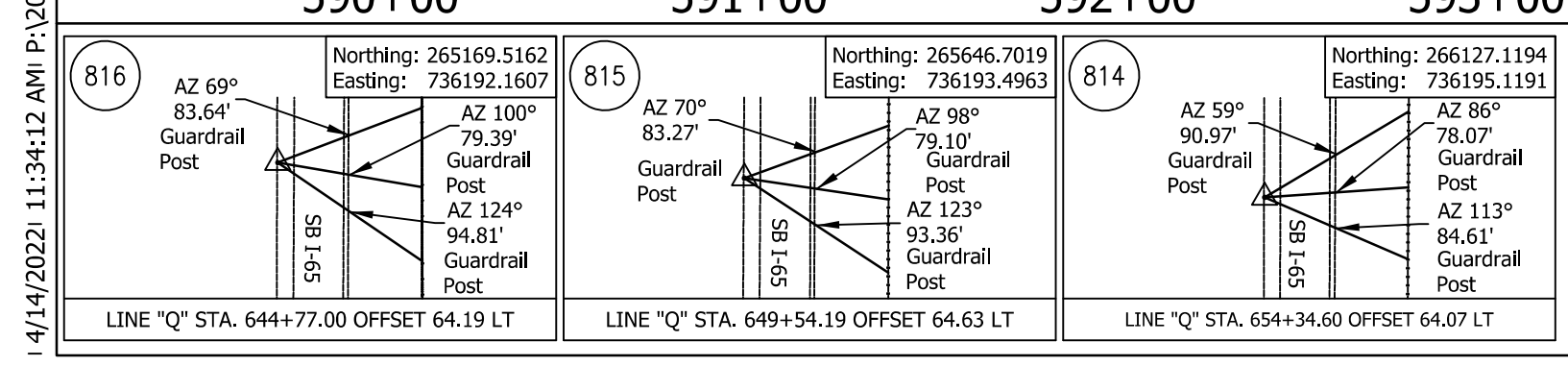
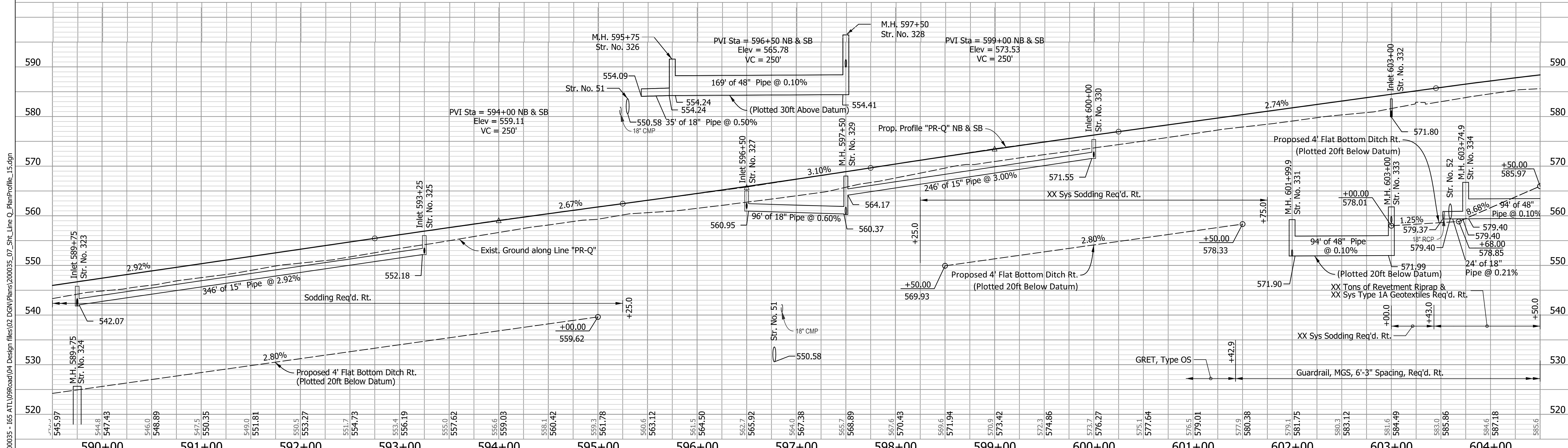
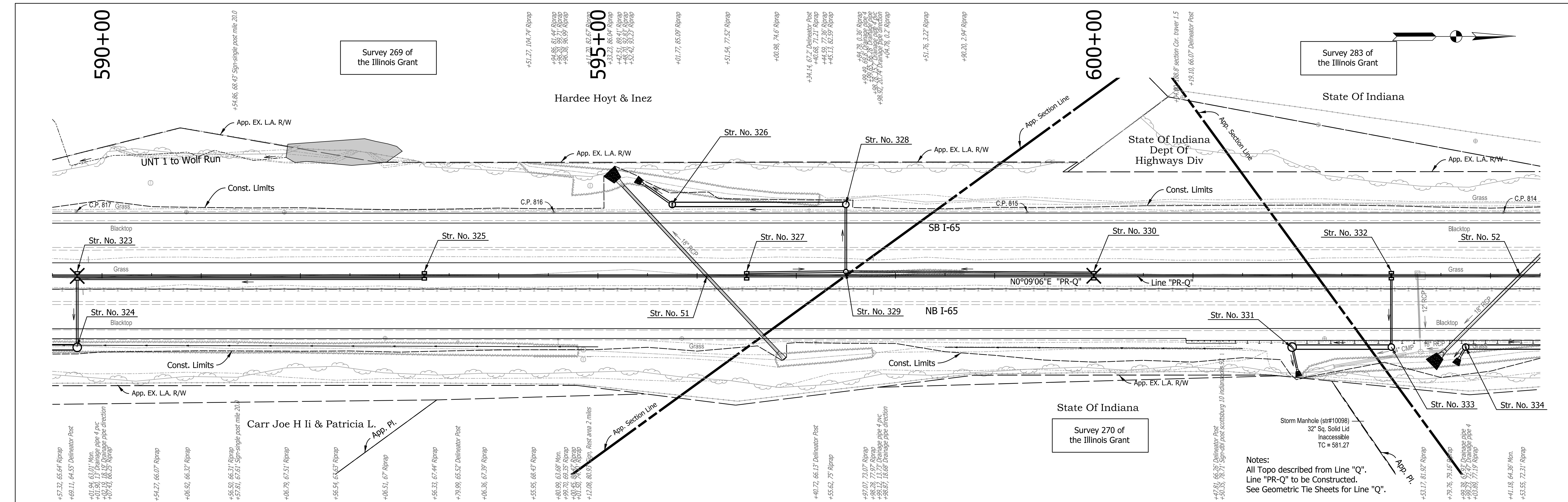
RECOMMENDED FOR APPROVAL	DESIGN ENGINEER	DATE
DESIGNED: AMD	DRAWN: JJP	
CHECKED: DJG	CHECKED: DJG	

INDIANA
DEPARTMENT OF TRANSPORTATION

PLAN AND PROFILE
STA. 575+00.00 TO STA. 590+00.00

HORIZONTAL SCALE	BRIDGE FILE
1" = 50'	N/A
VERTICAL SCALE	DESIGNATION
1" = 10'	1700135
SURVEY BOOK	SHEETS
Electronic	123 of 190
CONTRACT	PROJECT
R-41529	1700135

I:\414\2021\11\34\11 AMI P:\200035 - 165 ATL\09Road\04 Design files\02 DGN\Plans\200035_07_Sht_Line_Q_PlanProfile_14.dgn



RECOMMENDED FOR APPROVAL	DESIGN ENGINEER	DATE
DESIGNED: AMD	DRAWN: JJP	
CHECKED: DJG	CHECKED: DJG	

INDIANA
DEPARTMENT OF TRANSPORTATION

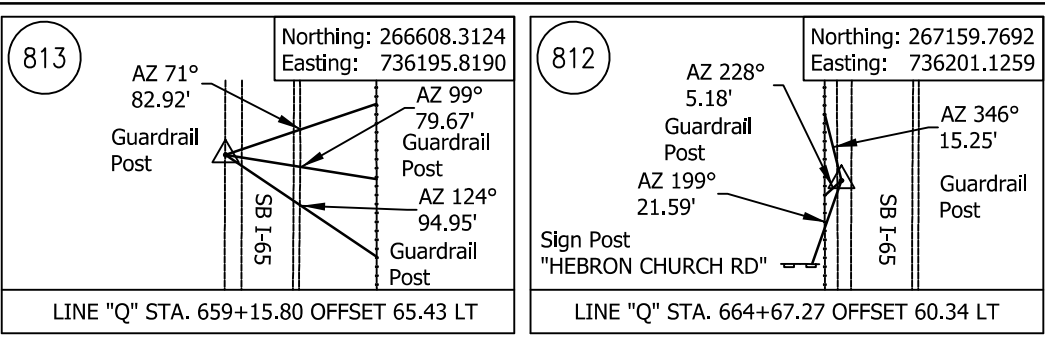
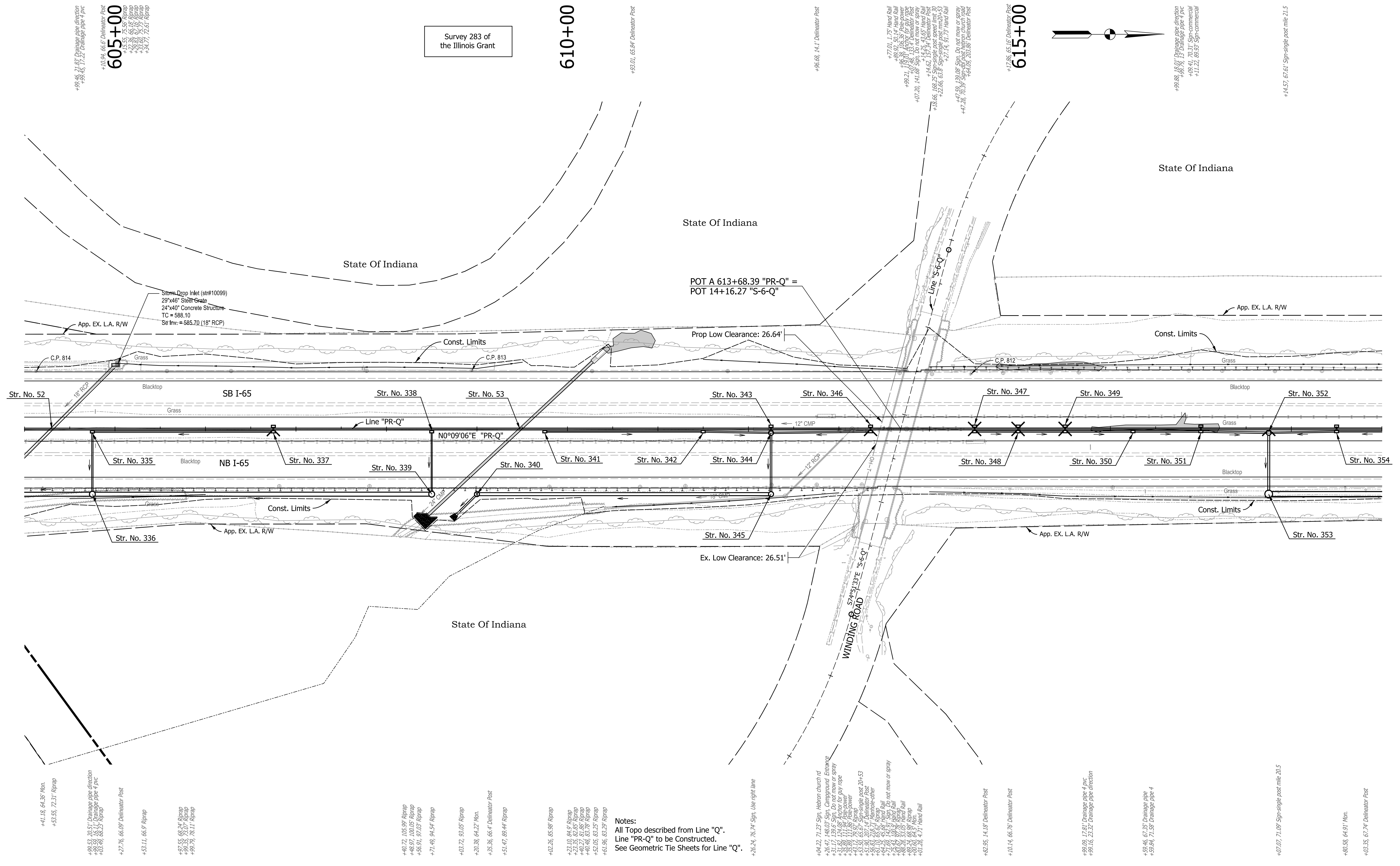
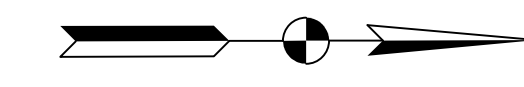
PLAN AND PROFILE
STA. 589+50.00 TO STA. 604+50.00

HORIZONTAL SCALE 1" = 50'	BRIDGE FILE N/A
VERTICAL SCALE 1" = 10'	DESIGNATION 1700135
SURVEY BOOK Electronic	SHEETS 124 of 190
CONTRACT R-41529	PROJECT 1700135

I:\4\14\2022\11.34\12.AMI.P\200035 - 165 ATL\09Road\04 Design files\02.DGN\Plans\200035_07_Sht_Line_Q_PlanProfile_15.dgn

I:\4\17\2022\11.34\13 AM\ P:\200035 - 165 AT\109Road\04 Design files\02_DGN\Plans\200035_07_Sht_Line_Q_Plan_16.dgn

Survey 283 of the Illinois Grant



Notes:
 All Topo described from Line "Q".
 Line "PR-Q" to be Constructed.
 See Geometric Tie Sheets for Line "Q".

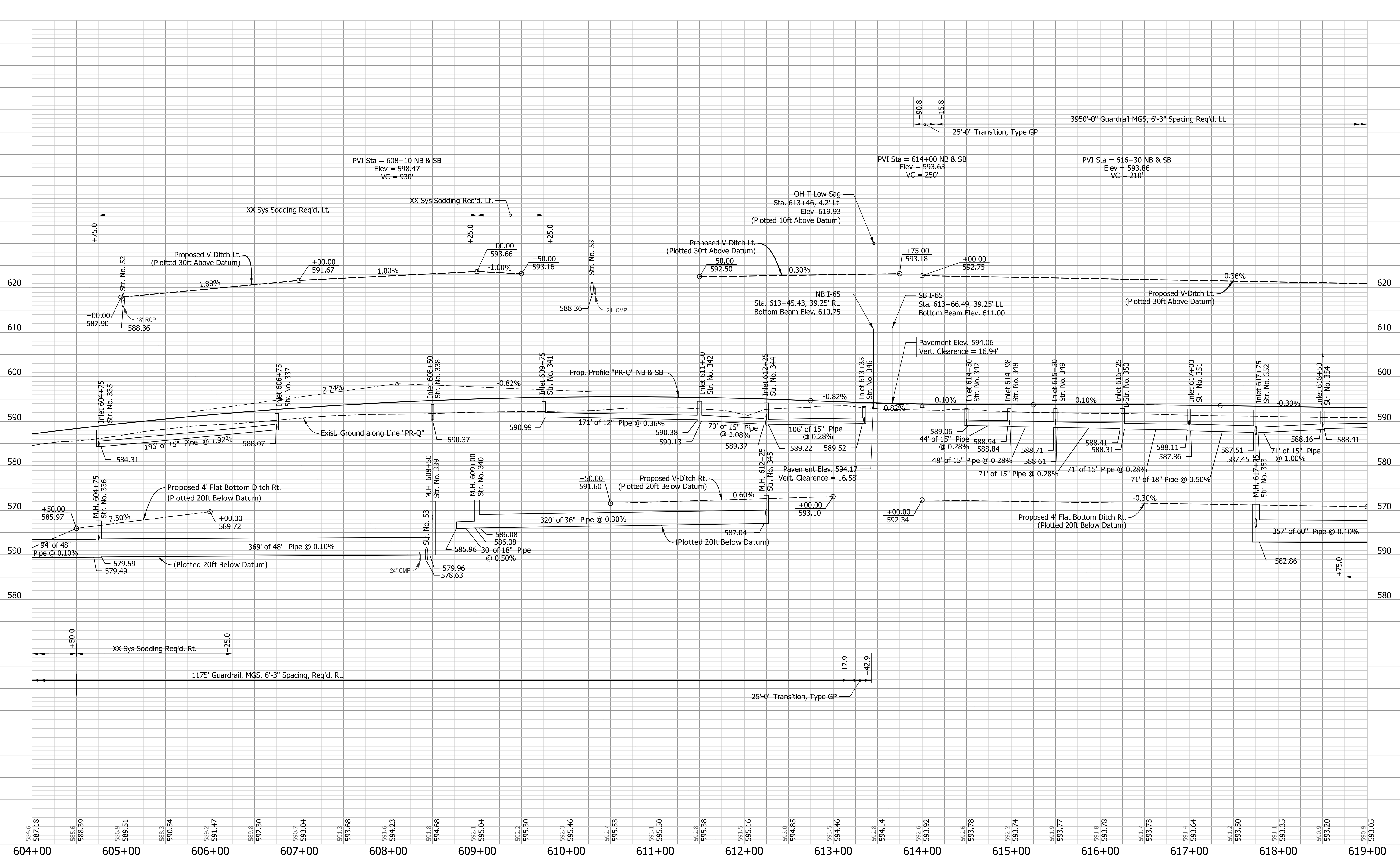
RECOMMENDED FOR APPROVAL	DESIGN ENGINEER	DATE
DESIGNED: AMD	DRAWN: JJP	
CHECKED: DJG	CHECKED: DJG	

INDIANA
DEPARTMENT OF TRANSPORTATION

PLAN
STA. 604+00.00 TO STA. 619+00.00

HORIZONTAL SCALE	BRIDGE FILE
1" = 50'	N/A
VERTICAL SCALE	DESIGNATION
1" = 10'	1700135
SURVEY BOOK	SHEETS
Electronic	125 of 190
CONTRACT	PROJECT
R-41529	1700135

I:\4\14\2022\11.34:14 AM\1_P:\200035 - 165 ATL\09Road\04 Design files\02_DGN\Plans\200035_07_Sht_Line_Q_Profile_16.dgn



584.6 587.18	585.6 588.39	586.9 589.51	588.3 590.54	590.2 591.47	589.8 592.30	590.7 593.04	591.2 593.68	591.6 594.23	591.8 594.68	592.1 595.04	592.2 595.30	592.3 595.46	592.7 595.53	593.1 595.50	592.8 595.38	591.5 595.16	593.0 594.85	593.5 594.46	592.8 594.14	592.6 593.92	593.7 593.78	592.2 593.74	591.9 593.77	591.6 593.78	591.7 593.73	591.4 593.64	591.2 593.50	591.1 593.35	590.9 593.20	590.9 593.05	
604+00	605+00	606+00	607+00	608+00	609+00	610+00	611+00	612+00	613+00	614+00	615+00	616+00	617+00	618+00	619+00																
RECOMMENDED FOR APPROVAL																INDIANA DEPARTMENT OF TRANSPORTATION		HORIZONTAL SCALE 1" = 50'		BRIDGE FILE N/A											
DESIGNED: AMD																DESIGN ENGINEER		VERTICAL SCALE 1" = 10'		DESIGNATION 1700135											
DRAWN: JJP																DATE		SURVEY BOOK Electronic		SHEETS 126 of 190											
CHECKED: DJG																CHECKED: DJG		CONTRACT R-41529		PROJECT 1700135											
PROFILE STA. 604+00.00 TO STA. 619+00.00																															