
57+00
58+00
59+00
60+00
61+00
62+00
63+00
64+00
65+00
66+00
67+00
68+00
69+00

Des No's. 1800255 and 1800256


INDIANA
46
70+00
71+00
72+00
73+00
74+00
75+00
76+00
77+00
78+00
79+00
80+00
81+00


W. WASHINGTON ST.
SUNSET DR.
82+00
83+00
84+00
85+00
86+00
87+00
88+00
89+00
90+00
91+00
92+00
93+00
94+00

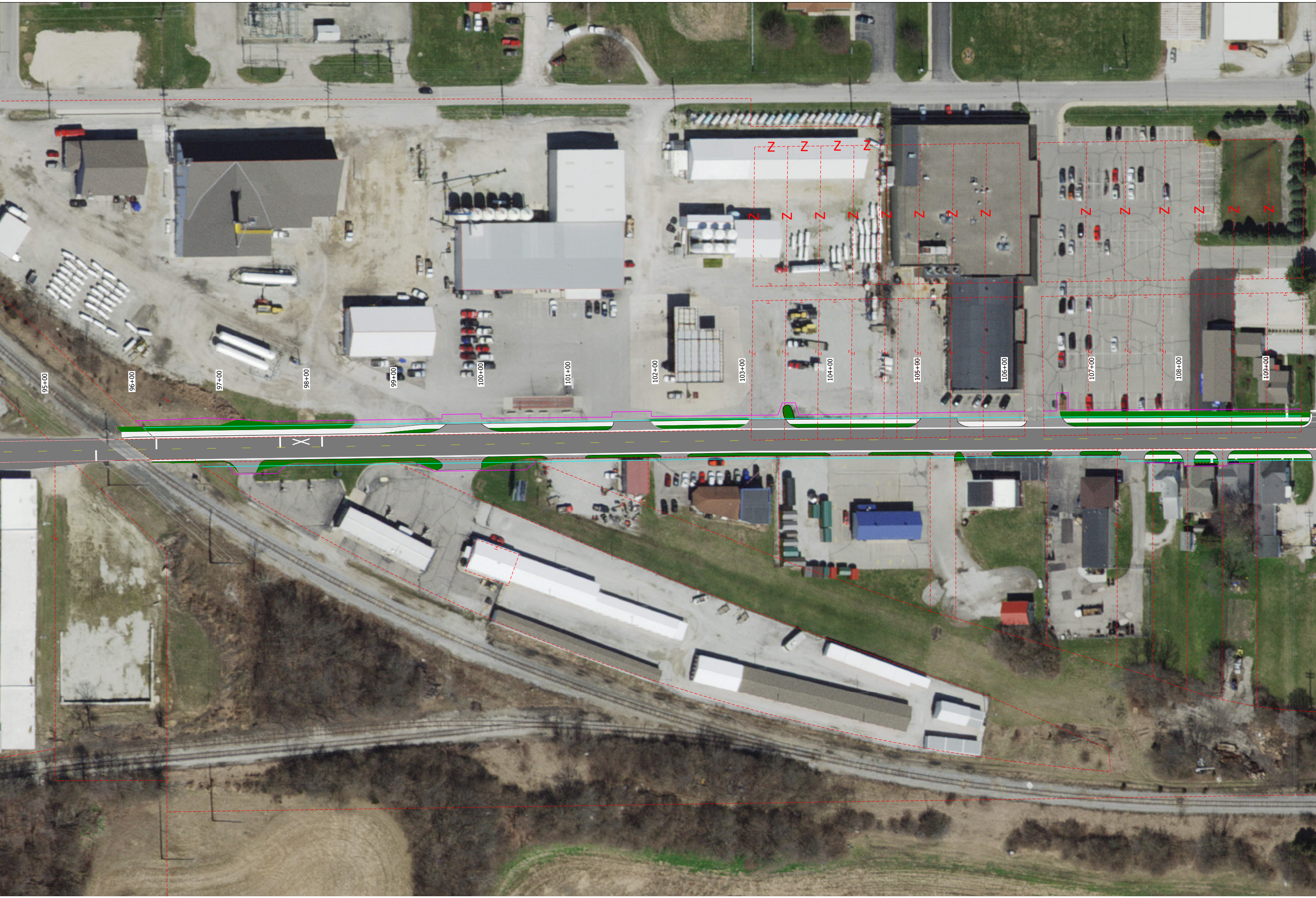
95+00
96+00
97+00
98+00
99+00
100+00
101+00
102+00
103+00
104+00
105+00
106+00
107+00
108+00
109+00

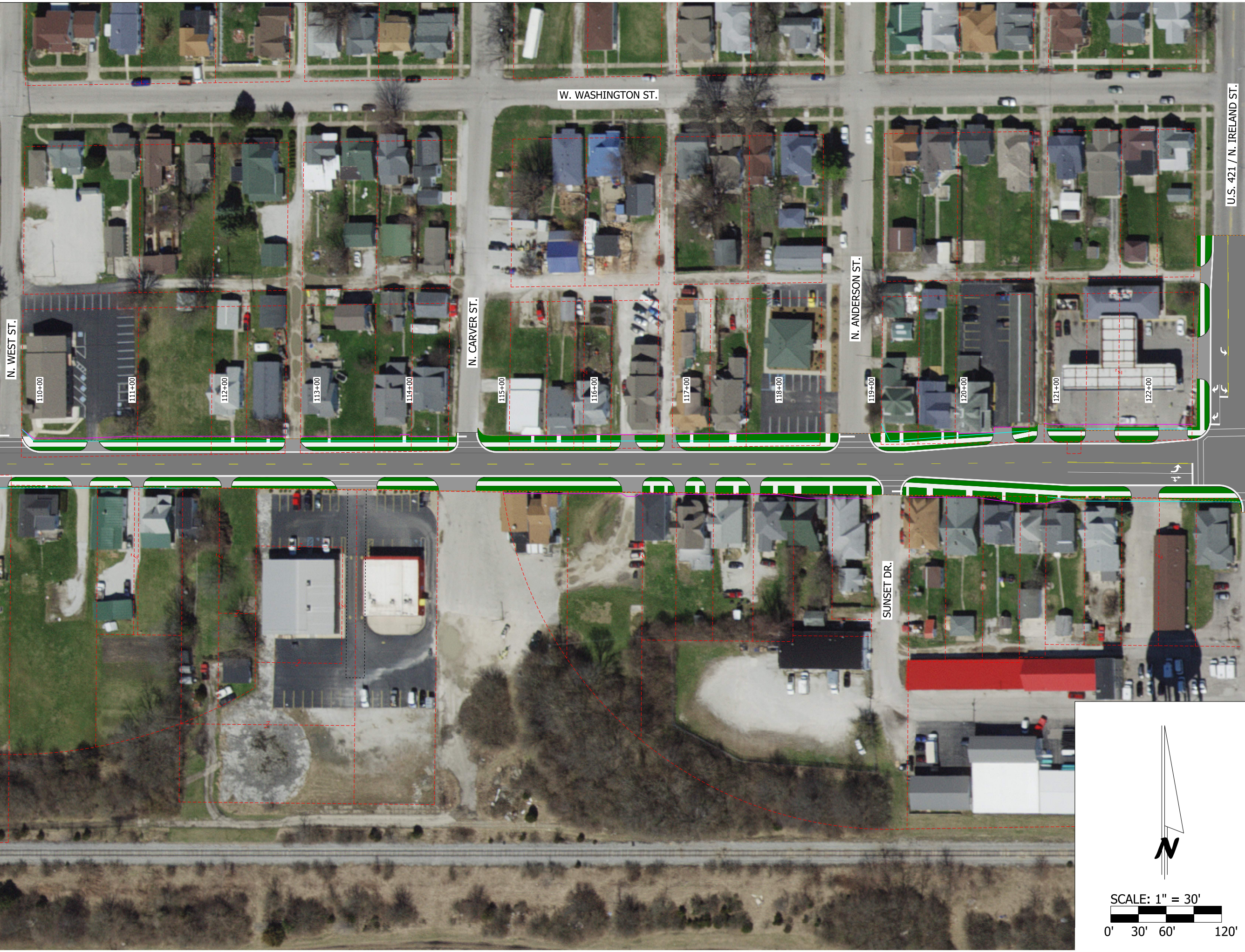
W. WASHINGTON ST.
U.S. 421 / N. IRELAND ST.
N. WEST ST.
N. CARVER ST.
N. ANDERSON ST.
SUNSET DR.
110+00
111+00
112+00
113+00
114+00
115+00
116+00
117+00
118+00
119+00
120+00
121+00
122+00
N
SCALE: 1" = 30'
0'
30'
60'
120'

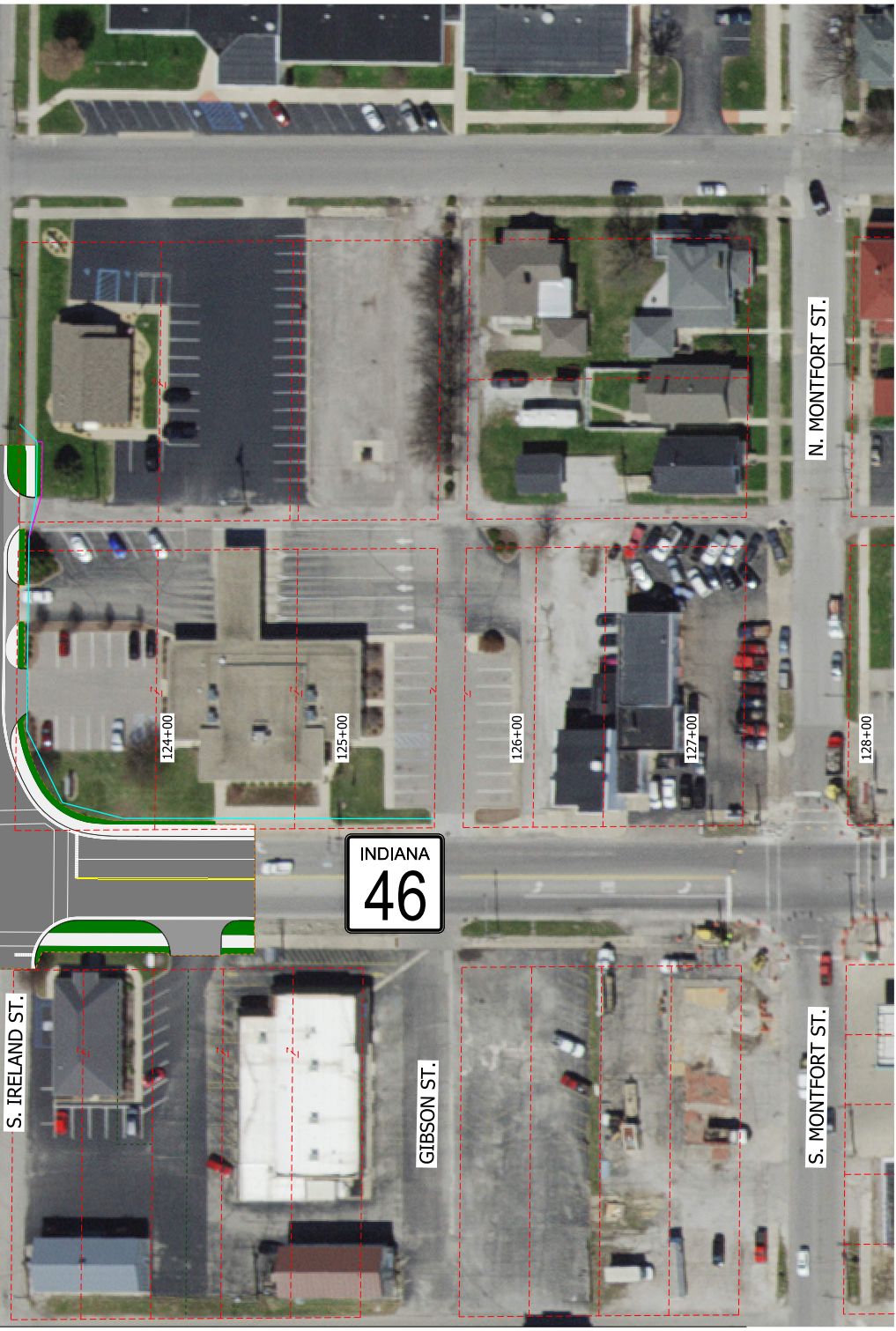
N. MONTFORT ST.
124+00
125+00
126+00
127+00
128+00
INDIANA
46
S. IRELAND ST.
GIBSON ST.
S. MONTFORT ST.

LEGEND

🟩 GRASS AREA

▨ DRIVEWAY

☐ SIDEWALK

■ PAVEMENT

☐ EXISTING R/W LINE

☐ PROPOSED R/W LINE

☐ PROPOSED TEMPORARY R/W

☐ CONSTRUCTION LIMITS