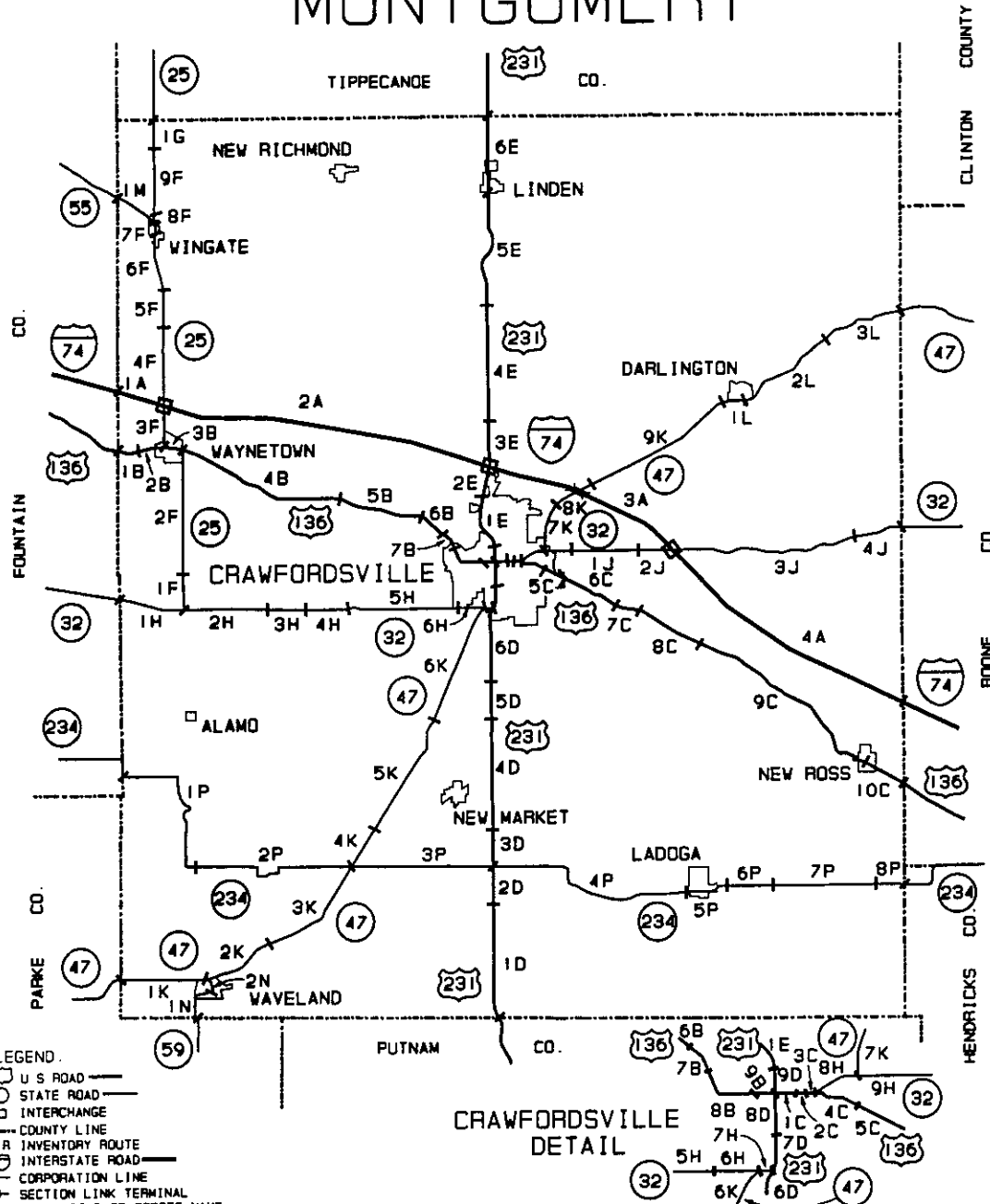
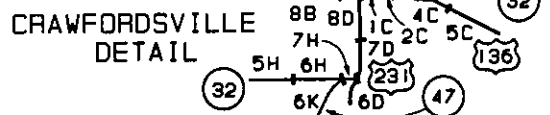


MONTGOMERY



LEGEND.
 U.S. ROAD
 STATE ROAD
 INTERCHANGE
 COUNTY LINE
 INVENTORY ROUTE
 INTERSTATE ROAD
 CORPORATION LINE
 SECTION LINK TERMINAL
 LOCAL ROAD OR STREET NAME

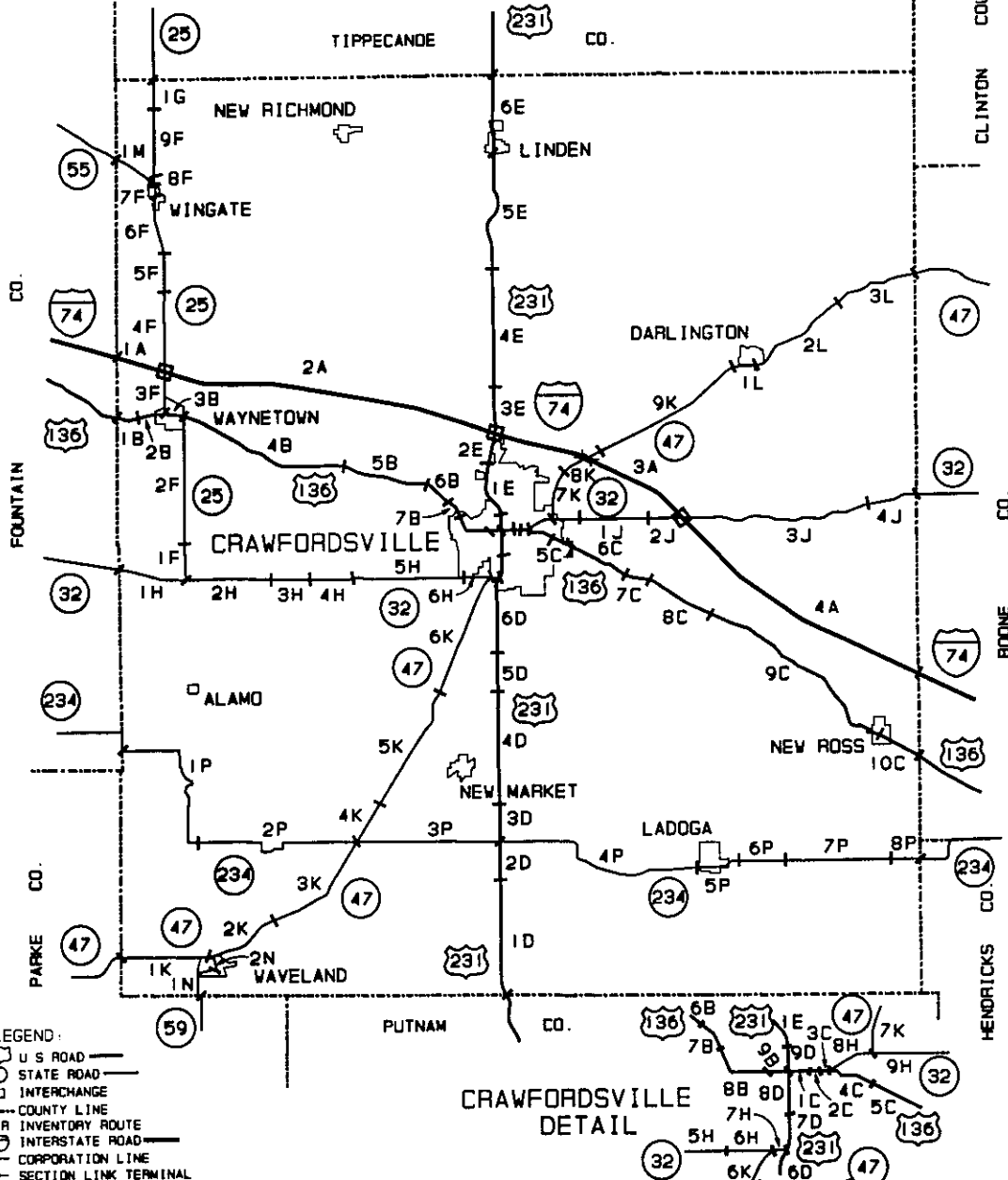


ROAD NO.	SECTION LINK TERMINAL	TRAFFIC VOLUME
I-74	1A	12950
	2A	17340
	3A	12950
	4A	13900
US-136	1B	2000
	2B	2780
	3B	4330
	4B	2790
	5B	3870
	6B	4900
	7B	7150
	8B	8980
	9B	13670
	10B	13670
US-231	1C	22820
	2C	25640
	3C	19080
	4C	5610
	5C	11060
	6C	4280
	7C	3780
	8C	2370
	9C	1490
	10C	1170
US-231	1D	3910
	2D	3980

ROAD NO.	SECTION LINK TERMINAL	TRAFFIC VOLUME
US-231	3D	5050
	4D	5380
	5D	8030
	6D	13440
	7D	16590
	8D	20680
	9D	16020
	1E	13940
	2E	14930
	3E	8560
SR-25	4E	7680
	5E	7400
	6E	7030
	1F	850
	2F	950
	3F	1700
	4F	1160
	5F	950
	6F	1030
	7F	1260
SR-25	8F	620
	9F	550
	1G	470
	IG	470

NOTE: Volumes Are Adjusted For Three Or More Axles.

MONTGOMERY



ROAD NO.	CODE	TRAFFIC VOLUME	SECTION LINK TERMINI
SR-32	1H	1160	Fountain County Line
	2H	2110	SR-25
	3H	2470	IR-123 (600 West)
	4H	3030	IR-157 (500 West)
	5H	3530	IR-33 (400 West)
	6H	6740	IR-299
	7H	13680	SR-47 (Jct South) US-231 (Jct South) (SR-32 follows over US-231 then over US-136) US-136 (Jct East)
8H	16350	SR-47 (Jct North)	
9H	15270	IR-345 (Campbell St.)	
1J	5150	IR-63 (400 East)	
2J	4300	I-74 Interchange	
3J	4310	IR-91 (1000 East)	
4J	3740	Boone County Line	

ROAD NO.	CODE	TRAFFIC VOLUME	SECTION LINK TERMINI
SR-47	1K	2080	Parke County Line
	2K	2590	SR-59 (Jct South)
	3K	3020	IR-15 (600 West)
	4K	3590	SR-234
	5K	4800	IR-20 (700 South)
	6K	4740	IR-30 (400 South) SR-32 (Jct West) (SR-47 follows over SR-32 then US-231 & SR-32 then US-136 & SR-32 then SR-32)
7K	4390	SR-32 (Jct East)	
8K	3210	IR-52 (150 North)	
9K	2420	IR-57 (275 East)	
1L	1650	IR-77 (625 East)	
2L	400	IR-352 (675 East)	
3L	300	IR-239 (925 East) Boone County Line	
SR-55	1M	610	SR-25 Fountain County Line
	2N	2180	Parke County Line Cross St & Main St. (Waveland) SR-47
SR-234	1P	290	Fountain County Line
	2P	440	IR-7 (800 West)
	3P	610	SR-47
	4P	1830	US-231
	5P	3360	Washington St (Ladoga)
	6P	1230	IR-73 (625 East)
	7P	1050	IR-83 (775 East)
	8P	1000	IR-93 (1050 East) Hendricks County Line

NOTE: Volumes Are Adjusted For Three Or More Axles.