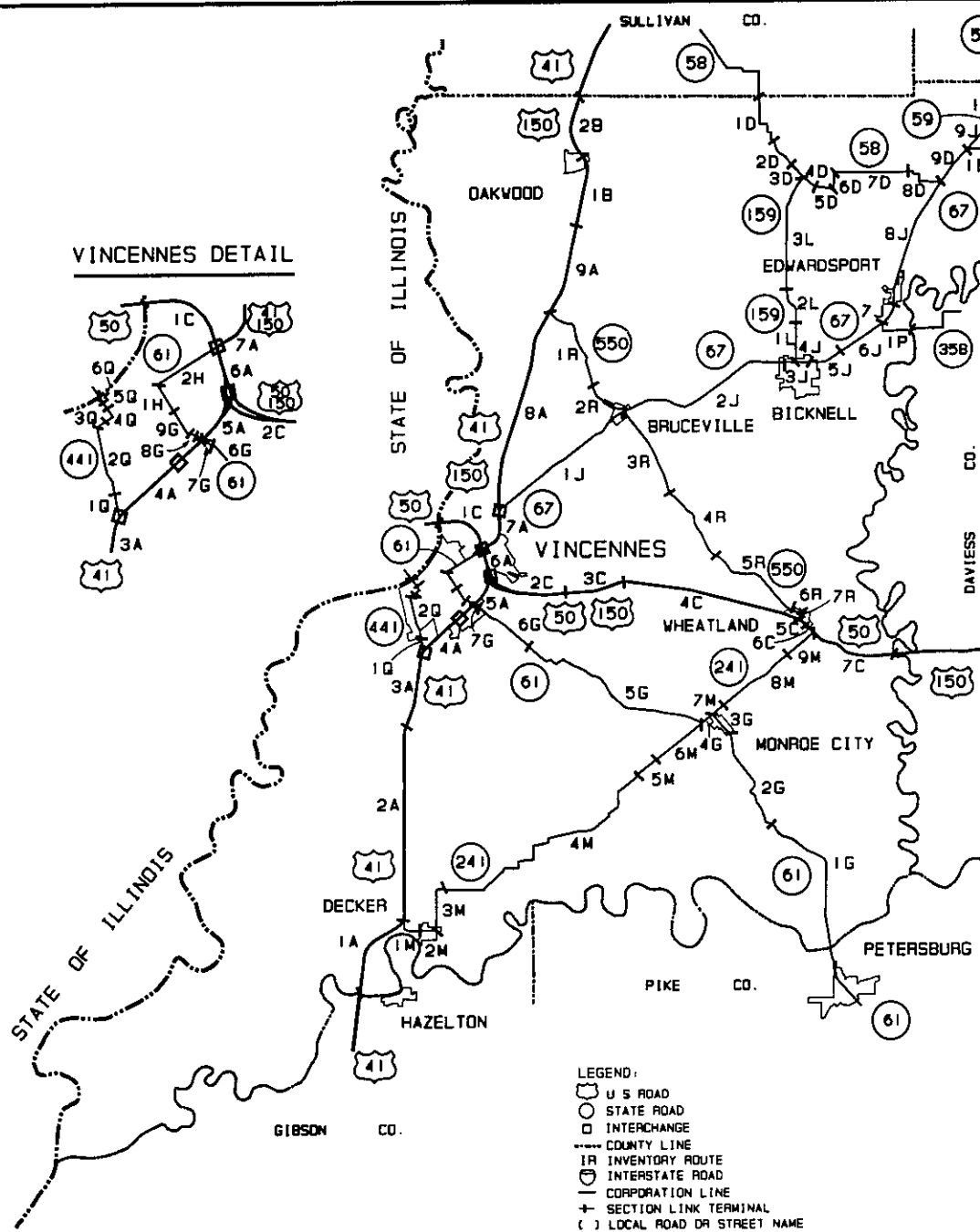
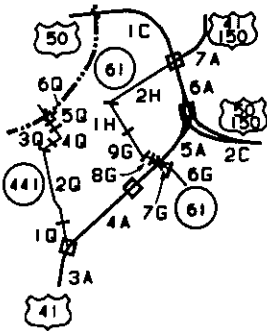


KNOX

VINCENNES DETAIL



LEGEND:
 □ U S ROAD
 ○ STATE ROAD
 □ INTERCHANGE
 --- COUNTY LINE
 IR INVENTORY ROUTE
 I INTERSTATE ROAD
 --- CORPORATION LINE
 + SECTION LINK TERMINAL
 () LOCAL ROAD OR STREET NAME

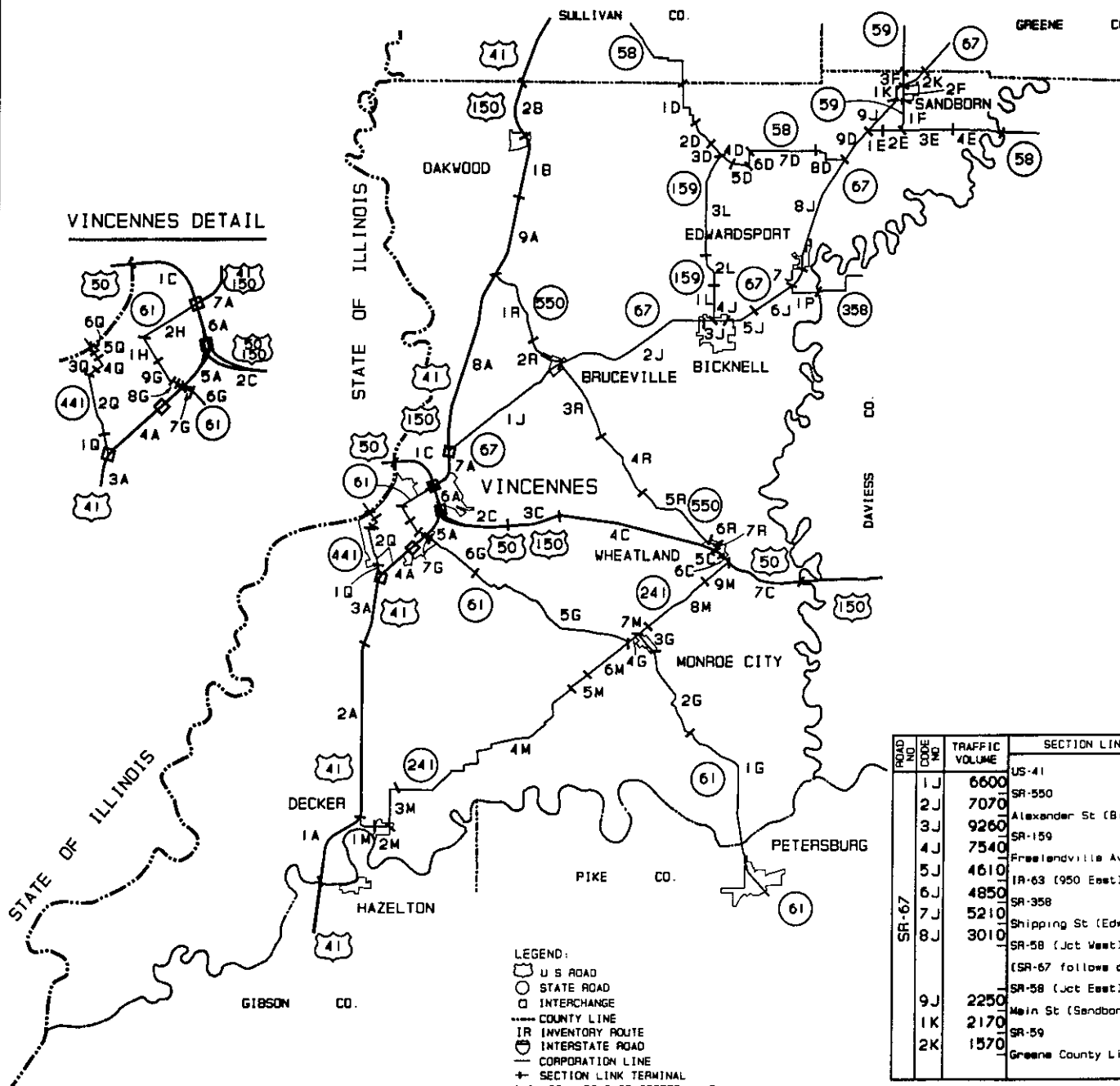
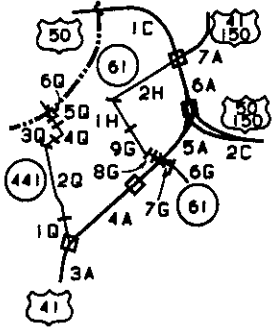
ROAD NO	SECTION CODE	TRAFFIC VOLUME	SECTION LINK TERMINI
US-41	1A	10930	Gibson County Line
	2A	12280	SR-241 (Jct East)
	3A	11380	IR-11 (500 West)
	4A	15720	SR-441 Interchange
	5A	18400	Hart St (Vincennes)
	6A	17300	US-50/US-150 Interchange
	7A	15010	US-50/SR-61 Interchange
	8A	10710	SR-67 Interchange
	9A	9910	SR-550
US-41	1B	10700	IR-186 (N 650 North East)
	2B	9140	Maple Ave (Dektown)
US-50/US-150	1C	5390	Sullivan County Line
	2C	7200	Illinois State Line
	3C	7070	US-41/US-150/SR-61 Interchange
	4C	6870	(US-50 follows over US-41)
	5C	11350	US-41 Interchange
	6C	7840	IR-575 (Old Second St)
	7C	7770	IR-568 (Old US-41)

ROAD NO	SECTION CODE	TRAFFIC VOLUME	SECTION LINK TERMINI
SR-58	1D	550	Sullivan County Line
	2D	950	IR-172 (1050 North)
	3D	1400	IR-499 (Elm St)
	4D	1610	SR-159
	5D	940	IR-481 (Schroeder St)
	6D	480	IR-65 (950 East)
	7D	440	IR-421 (950 East)
	8D	480	IR-89 (1200 East)
	9D	2730	SR-67 (Jct South)
SR-59	1E	1580	SR-67 (Jct North)
	2E	420	IR-469 (1410 East)
	3E	1000	SR-59
	4E	1070	IR-407 (1705 East)
SR-61	1G	660	DeVoss County Line
	2G	1560	SR-58
	3G	1440	South St (Sandborn)
	4G	2200	SR-67
	5G	2490	Greene County Line
	6G	5800	Pike County Line
	7G	2850	IR-78 (Jct North)
	8G	2830	IR-37 (Jct South)
	9G	1970	SR-241 (Jct East)
SR-61	1H	4130	SR-241 (Jct West)
	2H	3220	IR-159 (600 South)
	3H	4480	Spruce Dr (Vincennes)
	4H	6470	McDowell Forbes Rd
	5H	6470	Mc Clair Dr (Vincennes)
	6H	16330	Thirteenth St

NOTE: Volumes Are Adjusted For Three Or More Axles

KNOX

VINCENNES DETAIL



LEGEND:
 □ U.S. ROAD
 ○ STATE ROAD
 □ INTERCHANGE
 --- COUNTY LINE
 IR INVENTORY ROUTE
 ⊕ INTERSTATE ROAD
 --- CORPORATION LINE
 + SECTION LINK TERMINAL
 () LOCAL ROAD OR STREET NAME

ROAD NO.	CODE	TRAFFIC VOLUME	SECTION LINK TERMINI
1J		6600	US-41
2J		7070	SR-550
3J		9260	Alexander St (Bicknell)
4J		7540	SR-159
5J		4610	Freelandville Ave (Bicknell)
6J		4850	IR-63 (950 East)
7J		5210	SR-358
8J		3010	Shipping St (Edwardsport)
			SR-58 (Jct West)
			(SR-67 follows over SR-58)
9J		2250	SR-58 (Jct East)
1K		2170	Main St (Sandborn)
2K		1570	SR-59
			Greene County Line

ROAD NO.	CODE	TRAFFIC VOLUME	SECTION LINK TERMINI
SR-159	1L	3130	SR-67
	2L	2200	IR-61 (NE 1800 North)
	3L	1690	IR-79 (900 East)
			SR-58
SR-241	1M	980	US-41
	2M	870	3rd St (Decker)
	3M	450	Inv. St 2 (300 West)
	4M	270	IR-19 (300 West)
	5M	420	IR-405 (SE 1100 East)
	6M	550	IR-27 (SE 200 East)
			SR-61 (Jct North)
			(SR-241 follows over SR-61)
			SR-61 (Jct South)
7M	3910	IR-201 (Grant St.)	
8M	2780	IR-417 (SE 800 E.)	
9M	1470	US-50 / US-150	
SR-358	1P	930	SR-67
			Daviess County Line
SR-441	1Q	10400	US-41
	2Q	13020	Emerson Ave (Vincennes)
	3Q	8530	15th St (Vincennes)
	4Q	8760	Sixth St (Vincennes)
	5Q	8620	Church St (Vincennes)
	6Q	7460	Third St (Vincennes)
			Illinois State Line
SR-550	1R	1520	US-41
	2R	2050	IR-136 (250 North)
	3R	1370	SR-67
	4R	1180	IR-43 (SE 0 South)
	5R	1300	IR-32 (200 South)
	6R	1970	Nicholson St (Wheatland)
	7R	2640	Green St. (Wheatland)
			US-50 / US-150

NOTE: Volumes Are Adjusted For Three Or More Axles.