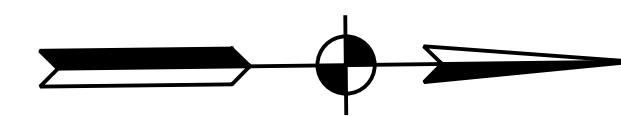


635+00

640+00



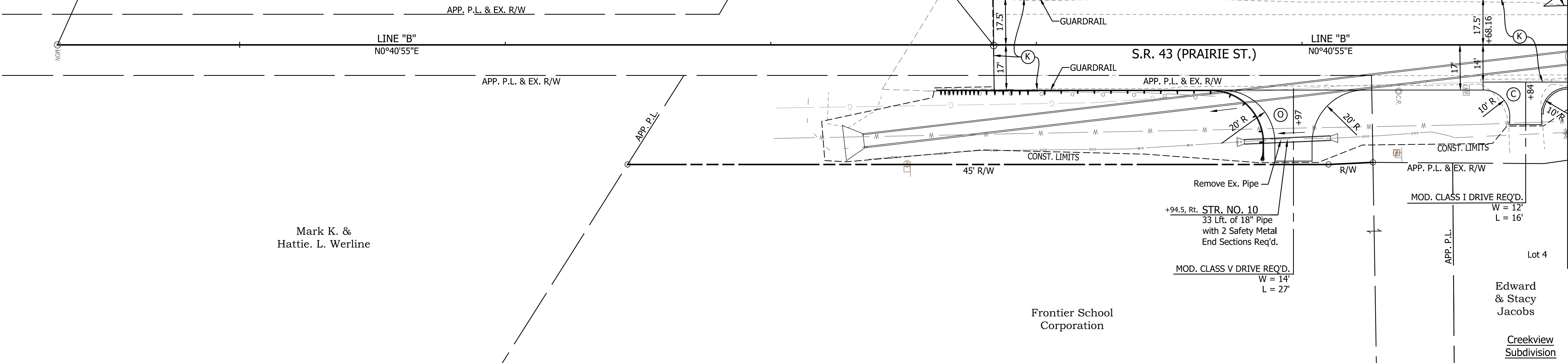
SEC. 22, T25N, R4W
PRAIRIE TWP.
WHITE COUNTY

James T. &
Teresa R. Jones

P.O.T. 634+31.40 "B"

BEGIN PROJECT
P.O.T. 637+83.90 "B"

APP. P.L. & EX. R/W



Mark K. &
Hattie. L. Werline

Frontier School
Corporation

Remove Ex. Pipe
+94.5, Rt. STR. NO. 10
33 Lft. of 18" Pipe
with 2 Safety Metal
End Sections Req'd.

MOD. CLASS V DRIVE REQ'D.
W = 14'
L = 27'

MOD. CLASS I DRIVE REQ'D.
W = 12'
L = 16'

Lot 4

Edward
& Stacy
Jacobs

Creekview
Subdivision

PRINT DATE: 4/5/23
PLOT SCALE: 1:1
EDIT DATE: 2/23/23 - 12:02 PM
DRAWING FILE: P:\21-500-155-1 WHITE CO PAVEMENT REPLACEMENT 210108\5 ACAD\07 CONST DTL\RD_CONSTR DETAILS_B_20_01.DWG

- ⓪ Compacted Aggregate No. 73
- ⓐ PCCP for Approaches, 6"
- ⓑ PCCP for Approaches, 9"
- Ⓓ HMA for Approaches, Type B

- Ⓕ Concrete Sidewalk, 4"
- Ⓚ Full Depth Asphalt Pavement
(See Typical Sections)
- Ⓛ Full Depth Asphalt Pavement
(See Typical Sections)
- Ⓡ Milling, Asphalt 1.5"
(See Typical Sections)

LEGEND

- Ⓜ Widening with HMA, Type C
- Ⓦ Mod. Concrete Rolled Curb (Sloping)
- Ⓨ Combined Concrete Curb & Gutter
- Ⓩ Curb, Concrete (Vertical)
- Ⓧ Sidewalk Curb Ramp

RECOMMENDED FOR APPROVAL		DESIGN ENGINEER	DATE
DESIGNED: <u>BLW</u>	DRAWN: <u>REW</u>		
CHECKED: <u>DCK</u>	CHECKED: <u>DCK</u>		

INDIANA
DEPARTMENT OF TRANSPORTATION

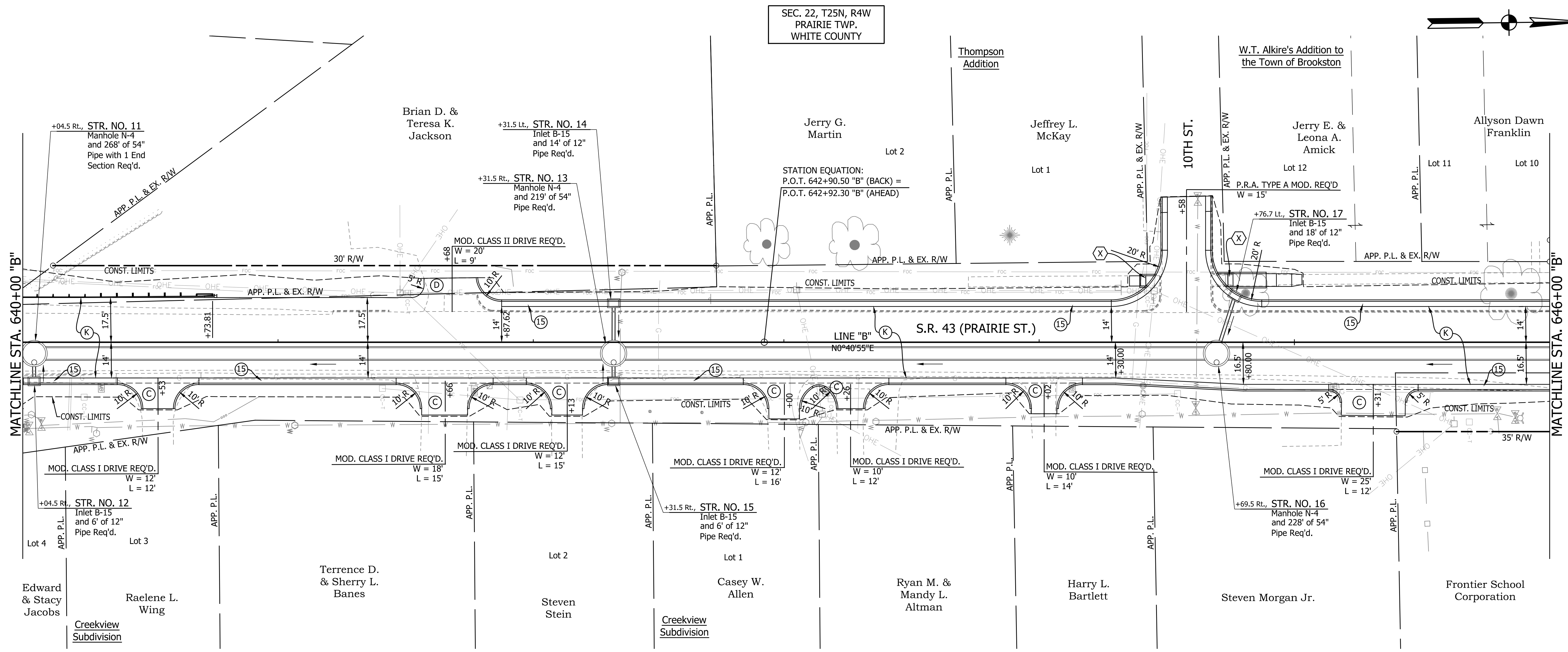
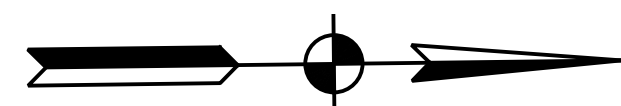
CONSTRUCTION DETAILS
STA. 634+31.40 TO 640+00.00 LINE "B"

HORIZONTAL SCALE 1" = 20'	BRIDGE FILE N/A
VERTICAL SCALE N/A	DESIGNATION 2001828
SURVEY BOOK	SHEET 33 of 117
CONTRACT R-43449	PROJECT 2001828

640+00

645+00

SEC. 22, T25N, R4W
PRAIRIE TWP.
WHITE COUNTY



MATCHLINE STA. 640+00 "B"

MATCHLINE STA. 646+00 "B"

PRINT DATE: 4/5/23
PLOT SCALE: 1:1
EDIT DATE: 2/23/23 - 12:02 PM
EDITED BY: DAURIZ
DRAWING FILE: P:\21-500-155-1 WHITE CO PAVEMENT REPLACEMENT 210108\5 ACAD\07 CONST DTL\RD_CONSTR DETAILS_B_20_01.DWG

LEGEND		
(O) Compacted Aggregate No. 73	(F) Concrete Sidewalk, 4"	(W) Widening with HMA, Type C
(C) PCCP for Approaches, 6"	(K) Full Depth Asphalt Pavement (See Typical Sections)	(14) Mod. Concrete Rolled Curb (Sloping)
(C1) PCCP for Approaches, 9"	(K1) Full Depth Asphalt Pavement (See Typical Sections)	(15) Combined Concrete Curb & Gutter
(D) HMA for Approaches, Type B	(R) Milling, Asphalt 1.5" (See Typical Sections)	(16) Curb, Concrete (Vertical)
		(X) Sidewalk Curb Ramp

RECOMMENDED FOR APPROVAL	DESIGN ENGINEER	DATE
DESIGNED: BLW	DRAWN: REW	
CHECKED: DCK	CHECKED: DCK	

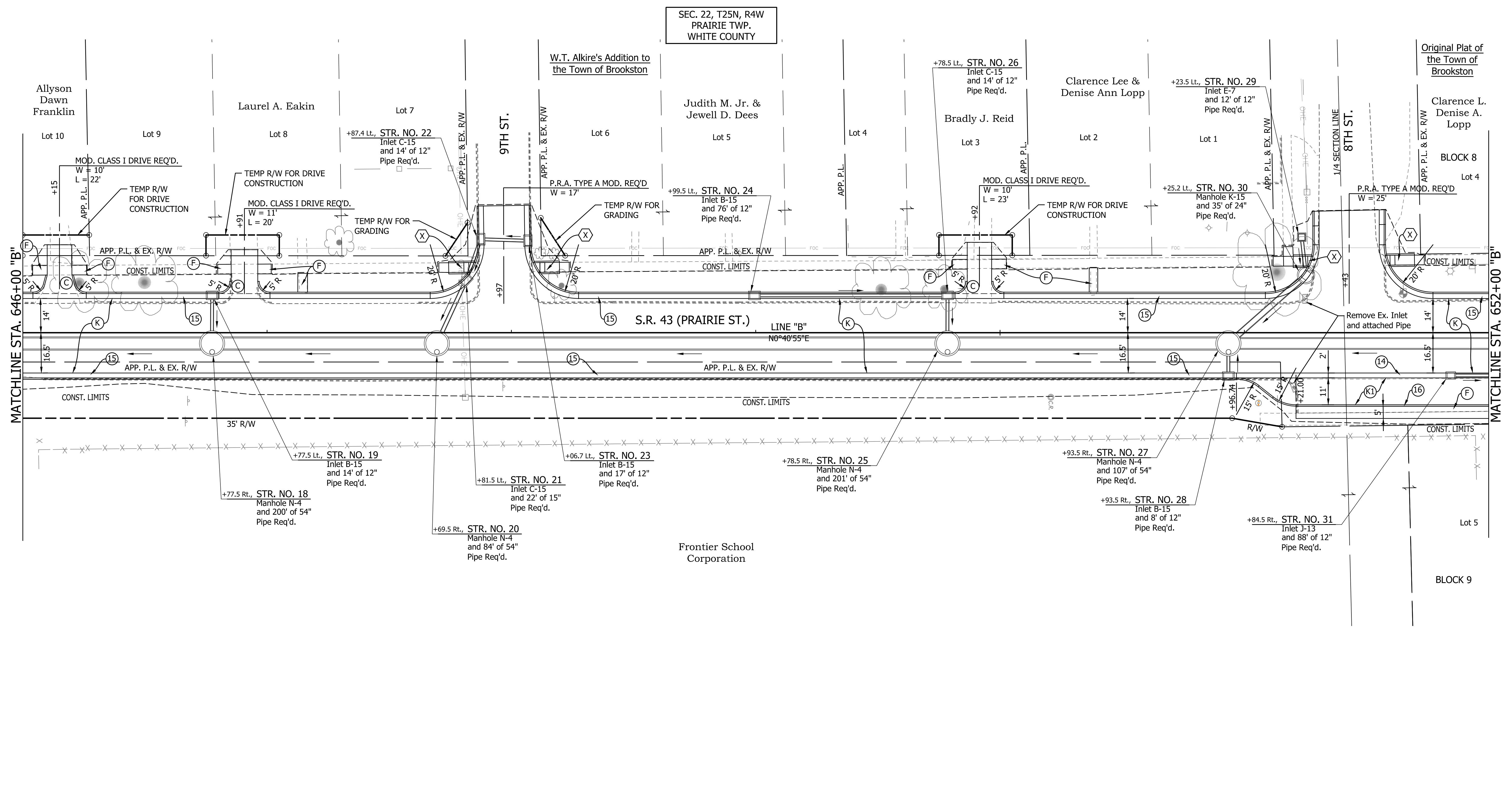
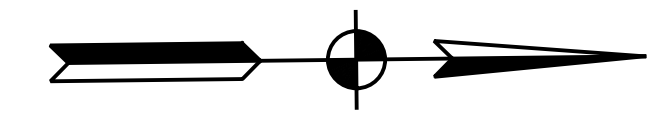
INDIANA
DEPARTMENT OF TRANSPORTATION

CONSTRUCTION DETAILS
STA. 640+00.00 TO 646+00.00 LINE "B"

HORIZONTAL SCALE 1" = 20'	BRIDGE FILE N/A
VERTICAL SCALE N/A	DESIGNATION 2001828
SURVEY BOOK	SHEET 34 of 117
CONTRACT R-43449	PROJECT 2001828

PRINT DATE: 4/5/23
 PLOT SCALE: 1:1
 EDIT DATE: 2/23/23 - 12:02 PM
 EDITED BY: DAURIZ
 DRAWING FILE: P:\21-500-155-1 WHITE CO PAVEMENT REPLACEMENT 210108\5 ACAD\07 CONST DETL\RD_CONSTR DETAILS_B_20_01.DWG

650+00



LEGEND		
(O) Compacted Aggregate No. 73	(F) Concrete Sidewalk, 4"	(W) Widening with HMA, Type C
(C) PCCP for Approaches, 6"	(K) Full Depth Asphalt Pavement (See Typical Sections)	(14) Mod. Concrete Rolled Curb (Sloping)
(1) PCCP for Approaches, 9"	(K1) Full Depth Asphalt Pavement (See Typical Sections)	(15) Combined Concrete Curb & Gutter
(D) HMA for Approaches, Type B	(R) Milling, Asphalt 1.5" (See Typical Sections)	(16) Curb, Concrete (Vertical)
		(X) Sidewalk Curb Ramp

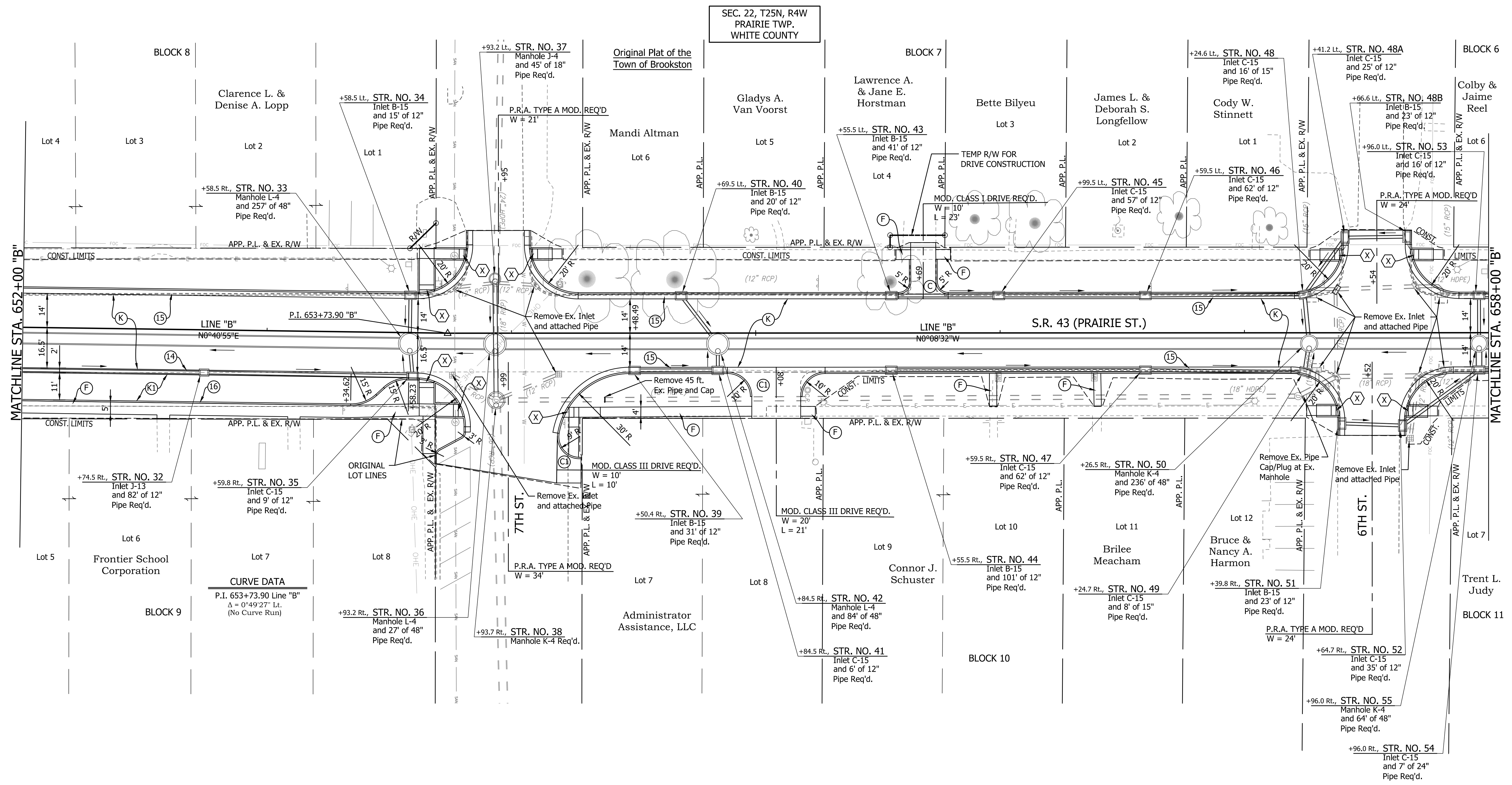
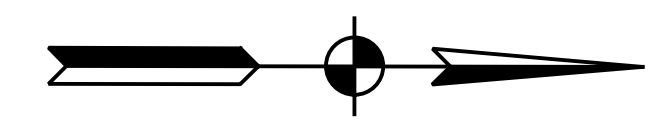
RECOMMENDED FOR APPROVAL	DESIGN ENGINEER	DATE
DESIGNED: BLW	DRAWN: REW	
CHECKED: DCK	CHECKED: DCK	

INDIANA
DEPARTMENT OF TRANSPORTATION
CONSTRUCTION DETAILS
STA. 646+00.00 TO 652+00.00 LINE "B"

HORIZONTAL SCALE	BRIDGE FILE
1" = 20'	N/A
VERTICAL SCALE	DESIGNATION
N/A	2001828
SURVEY BOOK	SHEET
	35 of 117
CONTRACT	PROJECT
R-43449	2001828

PRINT DATE: 4/5/23
 PLOT SCALE: 1:1
 EDIT DATE: 2/23/23 - 12:02 PM
 EDITED BY: DAURIZ
 DRAWING FILE: P:\21-500-155-1 WHITE CO PAVEMENT REPLACEMENT 210108\5 ACAD\07 CONST DET\RD_CONSTR DETAILS_B_20_01.DWG

655+00



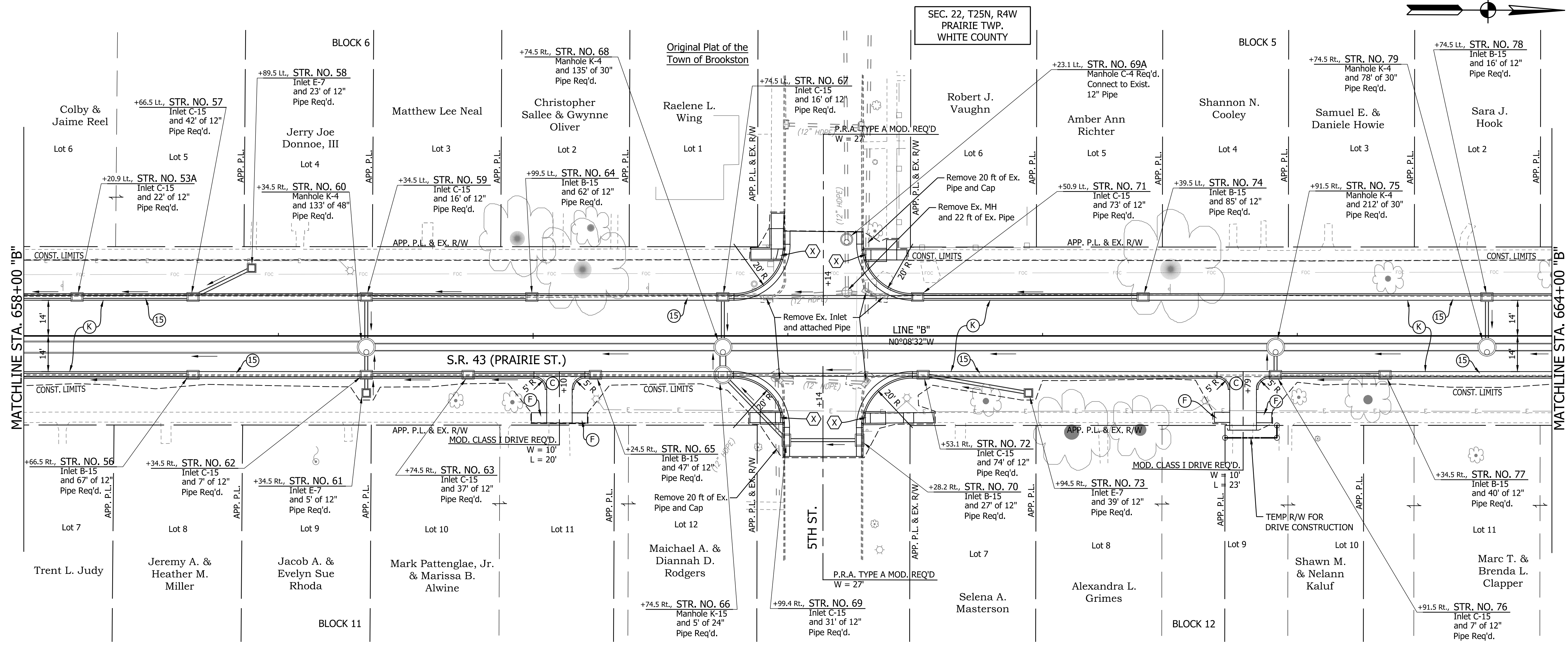
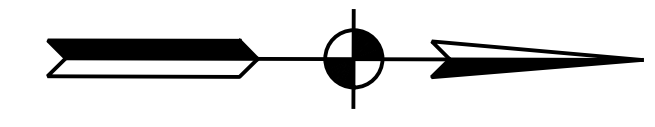
LEGEND	
(O) Compacted Aggregate No. 73	(W) Widening with HMA, Type C
(C) PCCP for Approaches, 6"	(14) Mod. Concrete Rolled Curb (Sloping)
(1) PCCP for Approaches, 9"	(15) Combined Concrete Curb & Gutter
(D) HMA for Approaches, Type B	(16) Curb, Concrete (Vertical)
(F) Concrete Sidewalk, 4"	(X) Sidewalk Curb Ramp
(K) Full Depth Asphalt Pavement (See Typical Sections)	
(K1) Full Depth Asphalt Pavement (See Typical Sections)	
(R) Milling, Asphalt 1.5" (See Typical Sections)	

RECOMMENDED FOR APPROVAL	DESIGN ENGINEER	DATE
DESIGNED: BLW	DRAWN: REW	
CHECKED: DCK	CHECKED: DCK	

INDIANA
DEPARTMENT OF TRANSPORTATION
CONSTRUCTION DETAILS
STA. 652+00.00 TO 658+00.00 LINE "B"

HORIZONTAL SCALE	BRIDGE FILE
1" = 20'	N/A
VERTICAL SCALE	DESIGNATION
N/A	2001828
SURVEY BOOK	SHEET
	36 of 117
CONTRACT	PROJECT
R-43449	2001828

660+00



PRINT DATE: 4/5/23
 PLOT SCALE: 1:1
 EDIT DATE: 2/23/23 - 12:02 PM
 EDITED BY: DAURIZ
 DRAWING FILE: P:\21-500-155-1 WHITE CO PAVEMENT REPLACEMENT 210108\5 ACAD\7 CONST DETL\RD_CONSTR DETAILS_B_20_01.DWG

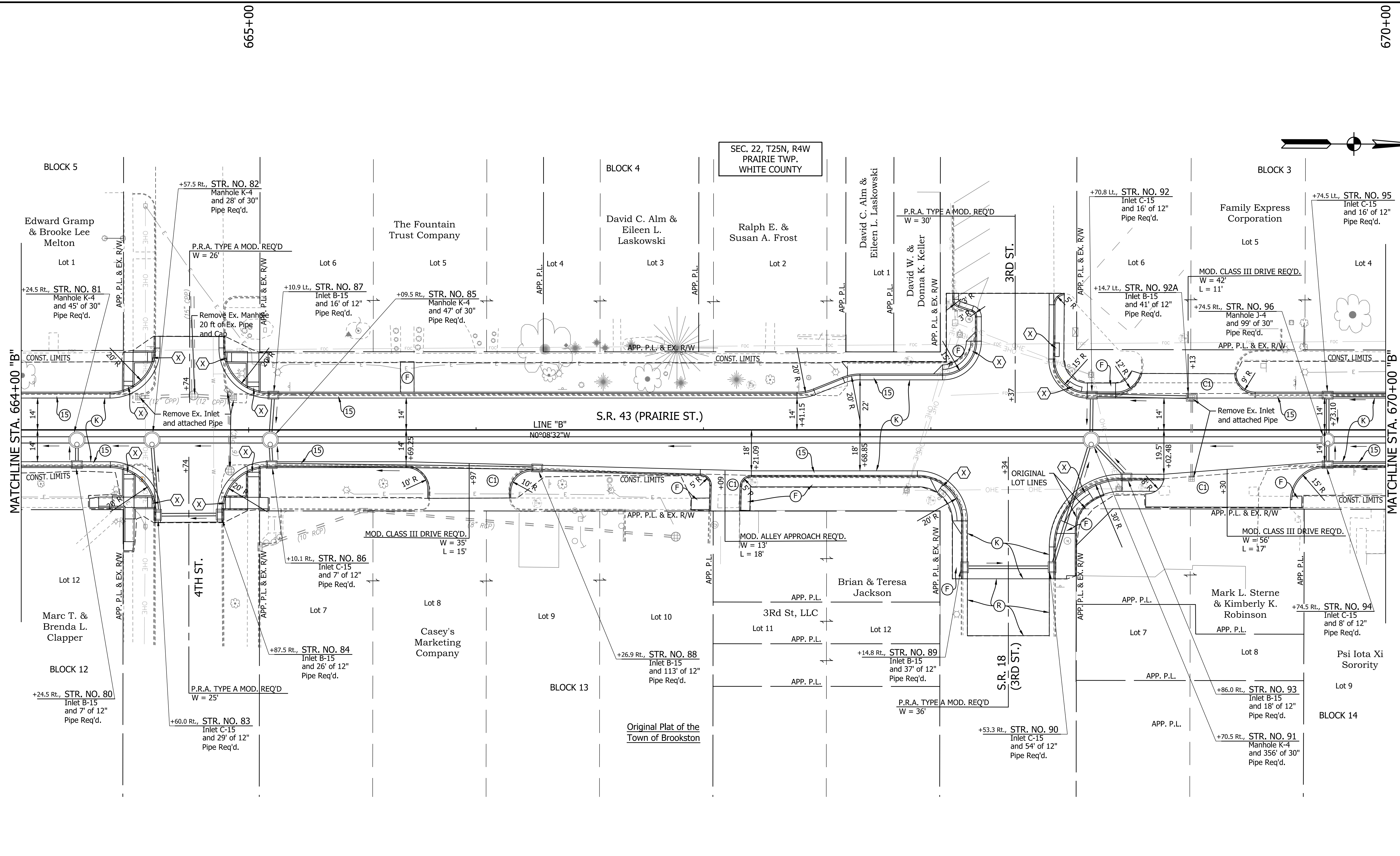
LEGEND		
(O) Compacted Aggregate No. 73	(F) Concrete Sidewalk, 4"	(W) Widening with HMA, Type C
(C) PCCP for Approaches, 6"	(K) Full Depth Asphalt Pavement (See Typical Sections)	(14) Mod. Concrete Rolled Curb (Sloping)
(1) PCCP for Approaches, 9"	(K1) Full Depth Asphalt Pavement (See Typical Sections)	(15) Combined Concrete Curb & Gutter
(D) HMA for Approaches, Type B	(R) Milling, Asphalt 1.5" (See Typical Sections)	(16) Curb, Concrete (Vertical)
		(X) Sidewalk Curb Ramp

RECOMMENDED FOR APPROVAL	DESIGN ENGINEER	DATE
DESIGNED: <u>BLW</u>	DRAWN: <u>REW</u>	
CHECKED: <u>DCK</u>	CHECKED: <u>DCK</u>	

INDIANA
DEPARTMENT OF TRANSPORTATION
CONSTRUCTION DETAILS
STA. 658+00.00 TO 664+00.00 LINE "B"

HORIZONTAL SCALE	BRIDGE FILE
1" = 20'	N/A
VERTICAL SCALE	DESIGNATION
N/A	2001828
SURVEY BOOK	SHEET
	37 of 117
CONTRACT	PROJECT
R-43449	2001828

PRINT DATE: 4/5/23
 PLOT SCALE: 1:1
 EDIT DATE: 2/23/23 - 12:02 PM
 EDITED BY: DAURIZ
 DRAWING FILE: P:\21-500-155-1 WHITE CO PAVEMENT REPLACEMENT 210108\5 ACAD\07 CONST DET\RD_CONSTR DETAILS_B_20_01.DWG



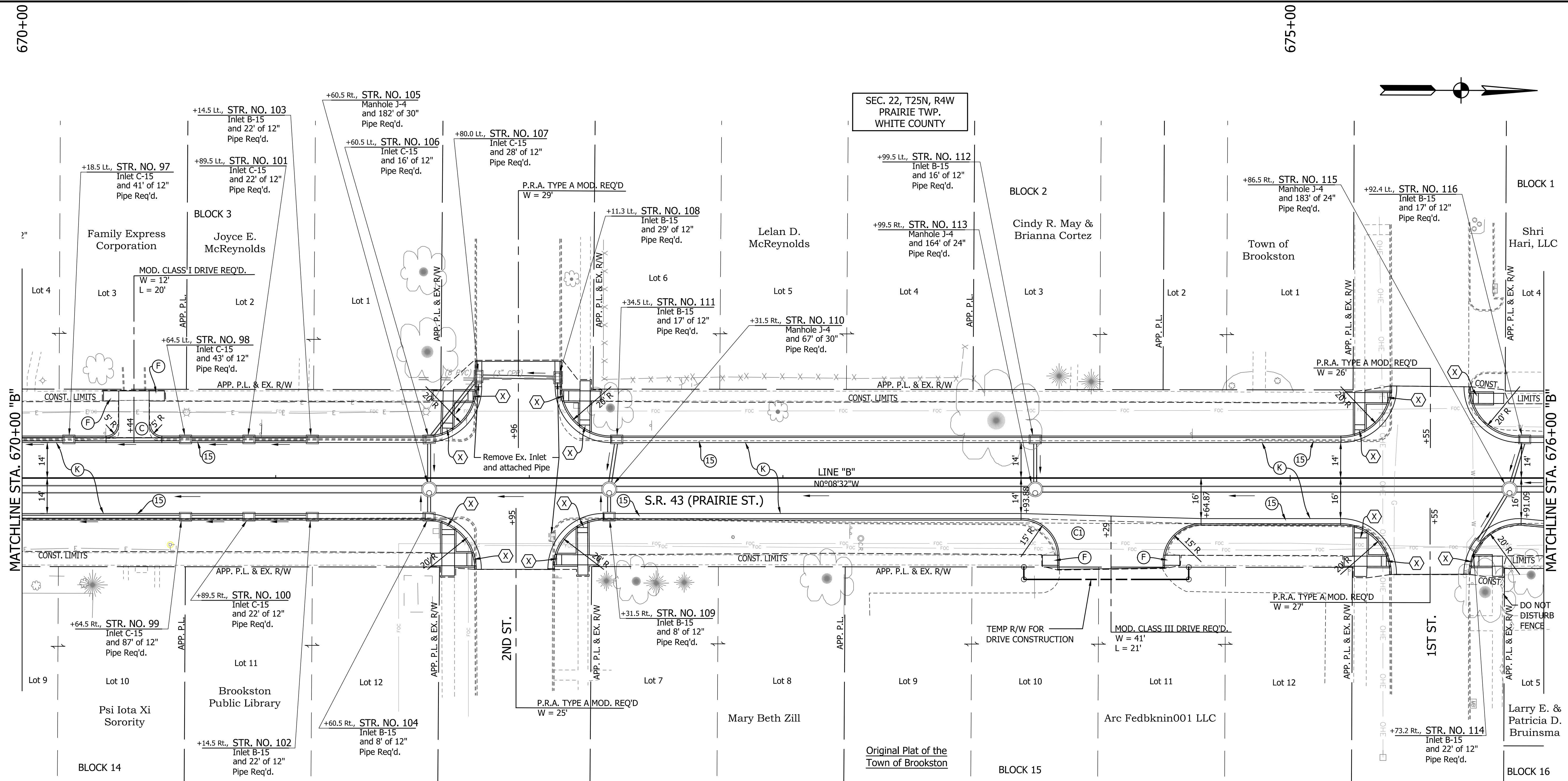
LEGEND		
(O) Compacted Aggregate No. 73	(F) Concrete Sidewalk, 4"	(W) Widening with HMA, Type C
(C) PCCP for Approaches, 6"	(K) Full Depth Asphalt Pavement (See Typical Sections)	(14) Mod. Concrete Rolled Curb (Sloping)
(CI) PCCP for Approaches, 9"	(KI) Full Depth Asphalt Pavement (See Typical Sections)	(15) Combined Concrete Curb & Gutter
(D) HMA for Approaches, Type B	(R) Milling, Asphalt 1.5" (See Typical Sections)	(16) Curb, Concrete (Vertical)
	(X) Sidewalk Curb Ramp	

RECOMMENDED FOR APPROVAL	DESIGN ENGINEER	DATE
DESIGNED: <u>BLW</u>	DRAWN: <u>REW</u>	
CHECKED: <u>DCK</u>	CHECKED: <u>DCK</u>	

INDIANA
DEPARTMENT OF TRANSPORTATION
CONSTRUCTION DETAILS
STA. 664+00.00 TO 670+00.00 LINE "B"

HORIZONTAL SCALE	BRIDGE FILE
1" = 20'	N/A
VERTICAL SCALE	DESIGNATION
N/A	2001828
SURVEY BOOK	SHEET
	38 of 117
CONTRACT	PROJECT
R-43449	2001828

PRINT DATE: 4/5/23
 PLOT SCALE: 1:1
 EDIT DATE: 2/23/23 - 12:02 PM
 EDITED BY: DAURIZ
 DRAWING FILE: P:\21-500-155-1 WHITE CO PAVEMENT REPLACEMENT 210108\5 ACAD\07 CONST DET\RD_CONSTR DETAILS_B_20_01.DWG



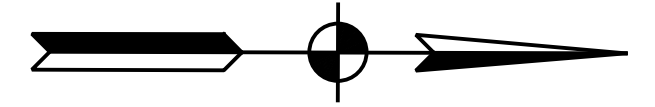
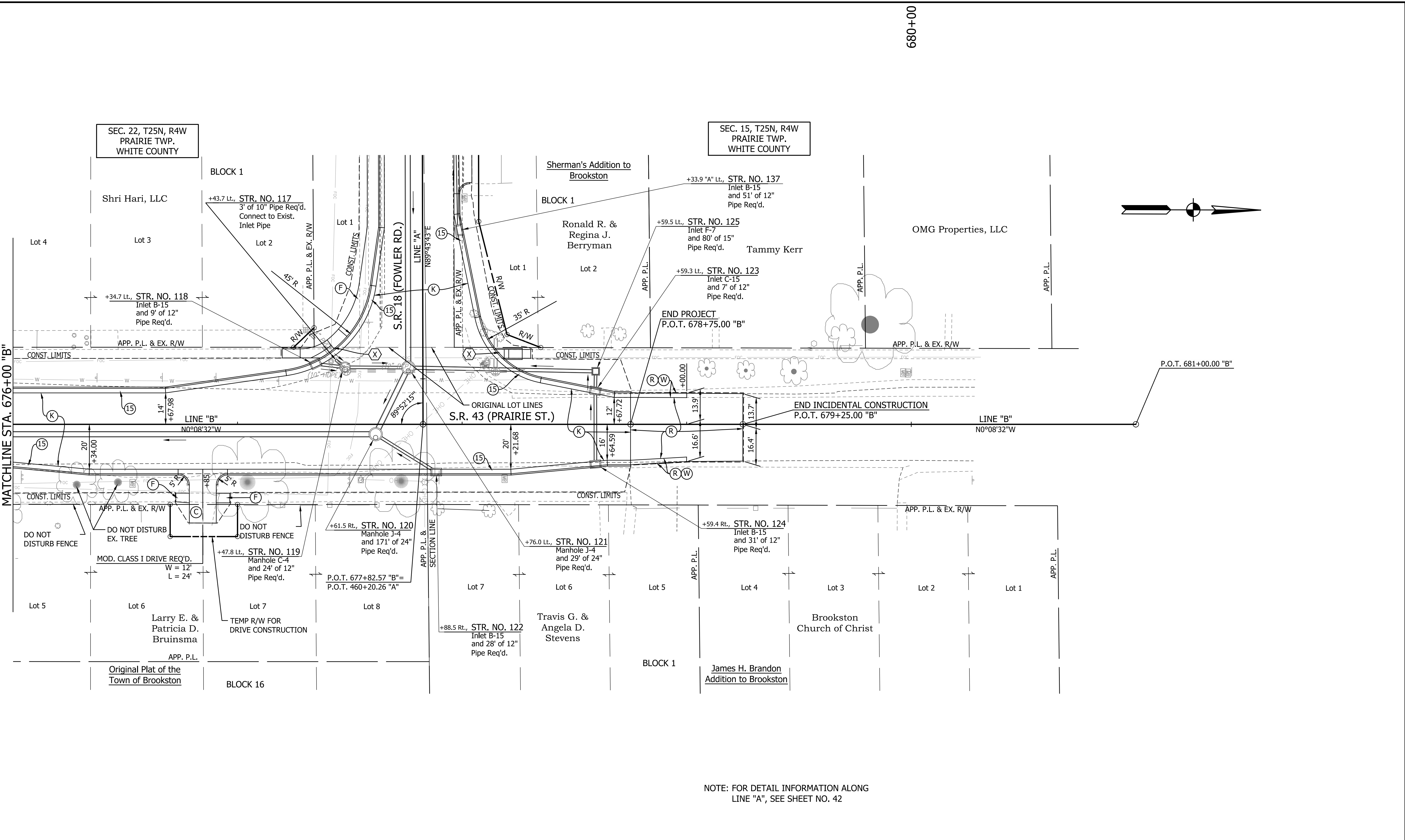
LEGEND		
(O) Compacted Aggregate No. 73	(F) Concrete Sidewalk, 4"	(W) Widening with HMA, Type C
(C) PCCP for Approaches, 6"	(K) Full Depth Asphalt Pavement (See Typical Sections)	(14) Mod. Concrete Rolled Curb (Sloping)
(1) PCCP for Approaches, 9"	(K1) Full Depth Asphalt Pavement (See Typical Sections)	(15) Combined Concrete Curb & Gutter
(D) HMA for Approaches, Type B	(R) Milling, Asphalt 1.5" (See Typical Sections)	(16) Curb, Concrete (Vertical)
		(X) Sidewalk Curb Ramp

RECOMMENDED FOR APPROVAL	DESIGN ENGINEER	DATE
DESIGNED: <u>BLW</u>	DRAWN: <u>REW</u>	
CHECKED: <u>DCK</u>	CHECKED: <u>DCK</u>	

INDIANA DEPARTMENT OF TRANSPORTATION	
CONSTRUCTION DETAILS STA. 670+00.00 TO 676+00.00 LINE "B"	

HORIZONTAL SCALE	BRIDGE FILE
1" = 20'	N/A
VERTICAL SCALE	DESIGNATION
N/A	2001828
SURVEY BOOK	SHEET
	39 of 117
CONTRACT	PROJECT
R-43449	2001828

PRINT DATE: 4/5/23
 PLOT SCALE: 1:1
 EDIT DATE: 2/23/23 - 12:02 PM
 EDITED BY: DAURIZ
 DRAWING FILE: P:\21-500-155-1 WHITE CD PAVEMENT REPLACEMENT 210108\5 ACAD\07 CONST DETL\RD_CONSTR DETAILS_E_20_01.DWG



NOTE: FOR DETAIL INFORMATION ALONG LINE "A", SEE SHEET NO. 42

LEGEND	
(O) Compacted Aggregate No. 73	(F) Concrete Sidewalk, 4"
(C) PCCP for Approaches, 6"	(K) Full Depth Asphalt Pavement (See Typical Sections)
(CI) PCCP for Approaches, 9"	(KI) Full Depth Asphalt Pavement (See Typical Sections)
(D) HMA for Approaches, Type B	(R) Milling, Asphalt 1.5" (See Typical Sections)
	(W) Widening with HMA, Type C
	(14) Mod. Concrete Rolled Curb (Sloping)
	(15) Combined Concrete Curb & Gutter
	(16) Curb, Concrete (Vertical)
	(X) Sidewalk Curb Ramp

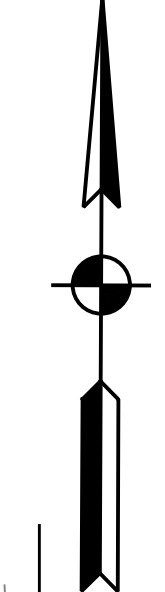
RECOMMENDED FOR APPROVAL	DESIGN ENGINEER	DATE
DESIGNED: <u>BLW</u>	DRAWN: <u>REW</u>	
CHECKED: <u>DCK</u>	CHECKED: <u>DCK</u>	

INDIANA DEPARTMENT OF TRANSPORTATION	
CONSTRUCTION DETAILS STA. 676+00.00 TO 681+00.00 LINE "B"	

HORIZONTAL SCALE 1" = 20'	BRIDGE FILE N/A
VERTICAL SCALE N/A	DESIGNATION 2001828
SURVEY BOOK	SHEET 40 of 117
CONTRACT R-43449	PROJECT 2001828

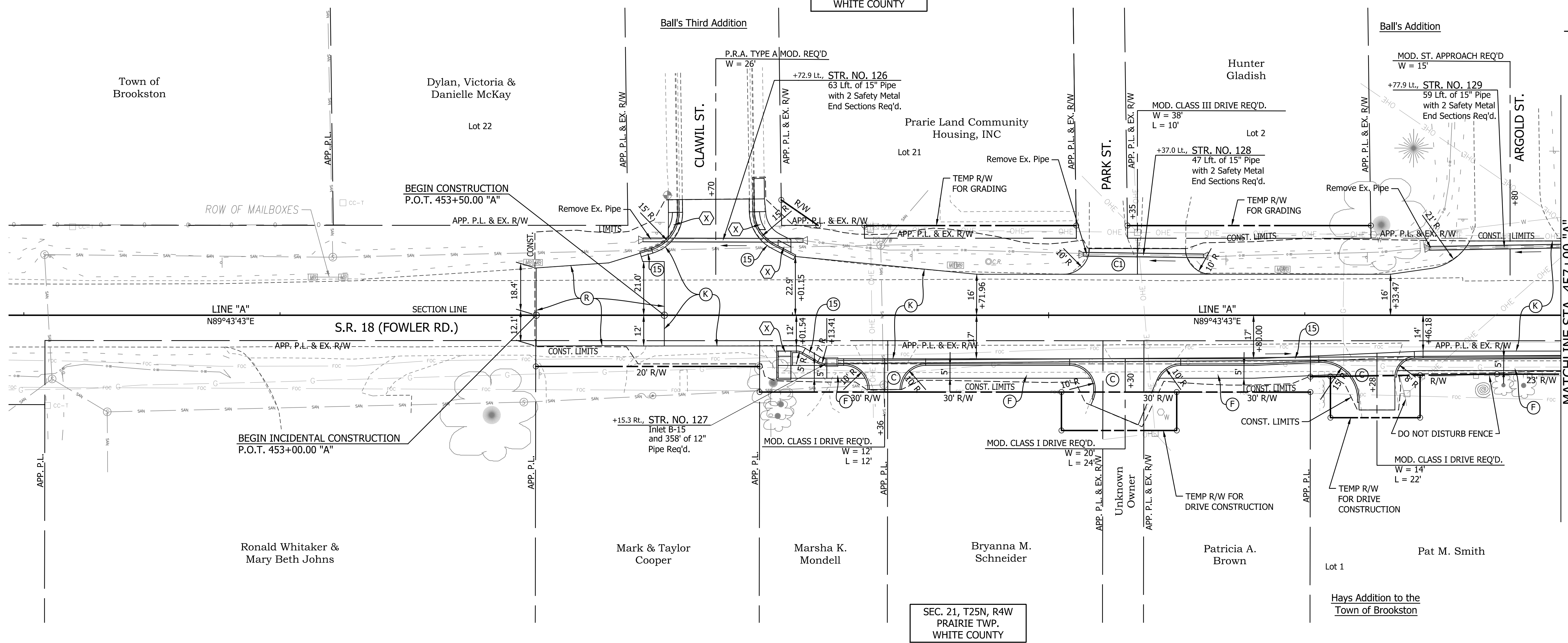
PRINT DATE: 4/5/23
 PLOT SCALE: 1:1
 EDIT DATE: 2/23/23 - 1:18 PM
 EDITED BY: DKURTZ
 DRAWING FILE: P:\21-500-155-1 WHITE CO PAVEMENT REPLACEMENT 210108\5 ACAD\07 CONST DTL\RD CONST DETAILS_A_20_01.DWG

455+00



SEC. 16, T25N, R4W
PRAIRIE TWP.
WHITE COUNTY

SEC. 21, T25N, R4W
PRAIRIE TWP.
WHITE COUNTY



MATCHLINE STA. 457+00 \"A\"

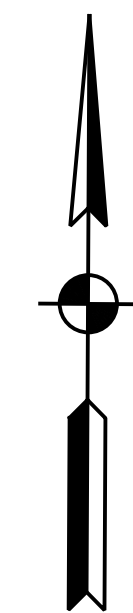
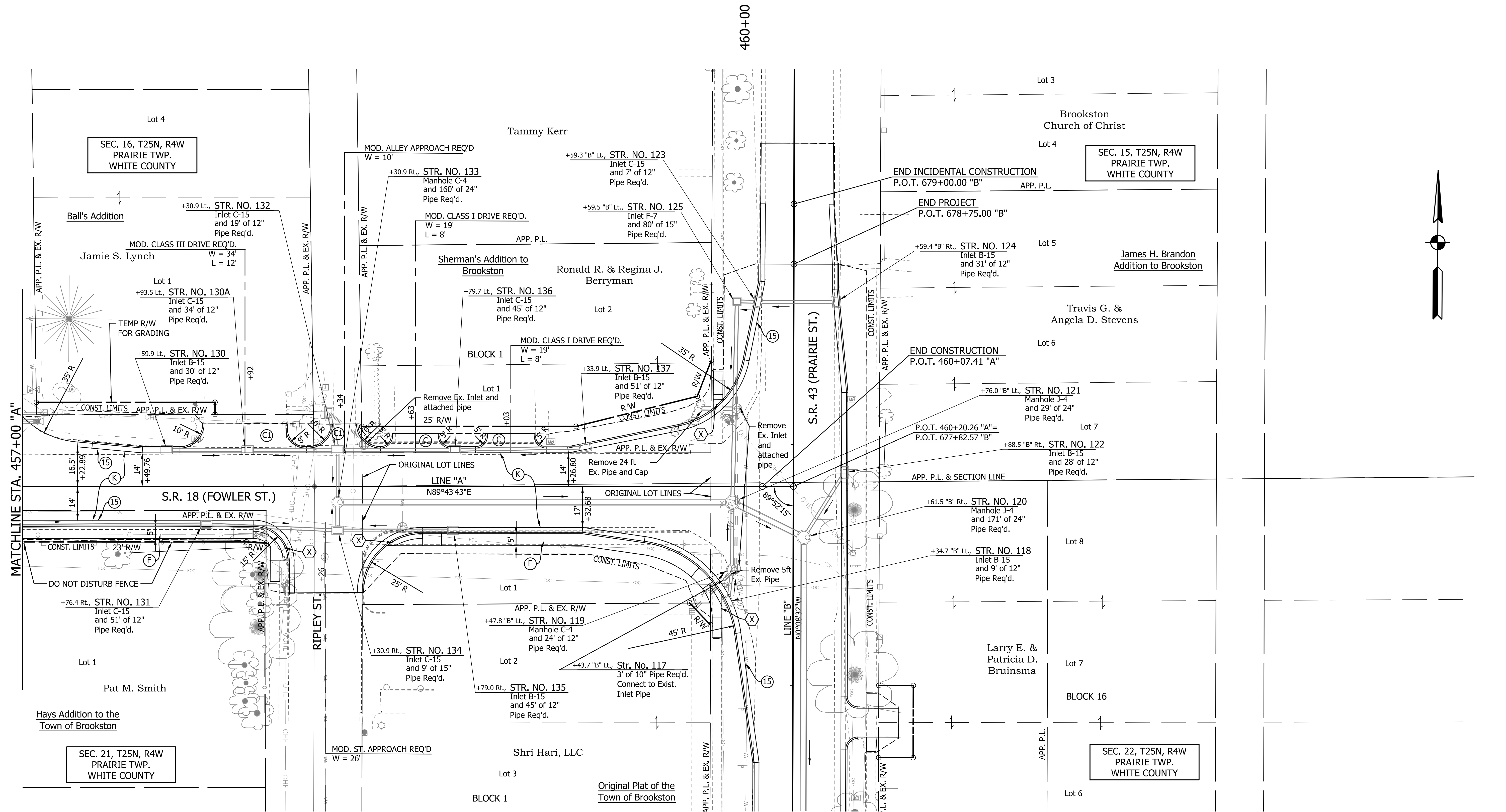
LEGEND		
(O) Compacted Aggregate No. 73	(F) Concrete Sidewalk, 4"	(W) Widening with HMA, Type C
(C) PCCP for Approaches, 6"	(K) Full Depth Asphalt Pavement (See Typical Sections)	(14) Mod. Concrete Rolled Curb (Sloping)
(1) PCCP for Approaches, 9"	(K1) Full Depth Asphalt Pavement (See Typical Sections)	(15) Combined Concrete Curb & Gutter
(D) HMA for Approaches, Type B	(R) Milling, Asphalt 1.5" (See Typical Sections)	(16) Curb, Concrete (Vertical)
		(X) Sidewalk Curb Ramp

RECOMMENDED FOR APPROVAL	DESIGN ENGINEER	DATE
DESIGNED: BLW	DRAWN: REW	
CHECKED: DCK	CHECKED: DCK	

INDIANA
 DEPARTMENT OF TRANSPORTATION
CONSTRUCTION DETAILS
 STA. 451+00.00 TO 457+00.00 LINE "A"

HORIZONTAL SCALE	BRIDGE FILE
1" = 20'	N/A
VERTICAL SCALE	DESIGNATION
N/A	2001828
SURVEY BOOK	SHEET
	41 of 117
CONTRACT	PROJECT
R-43449	2001828

PRINT DATE: 4/5/23
 PLOT SCALE: 1:1
 EDIT DATE: 2/23/23 - 1:18 PM
 EDITED BY: DKURTZ
 DRAWING FILE: P:\21-500-155-1 WHITE CO PAVEMENT REPLACEMENT 2101085\ACAD\07 CONST DTL\RD CONST DETAILS_A_20_01.DWG



NOTE: FOR DETAIL INFORMATION ALONG LINE "B", SEE SHEET NO. 40

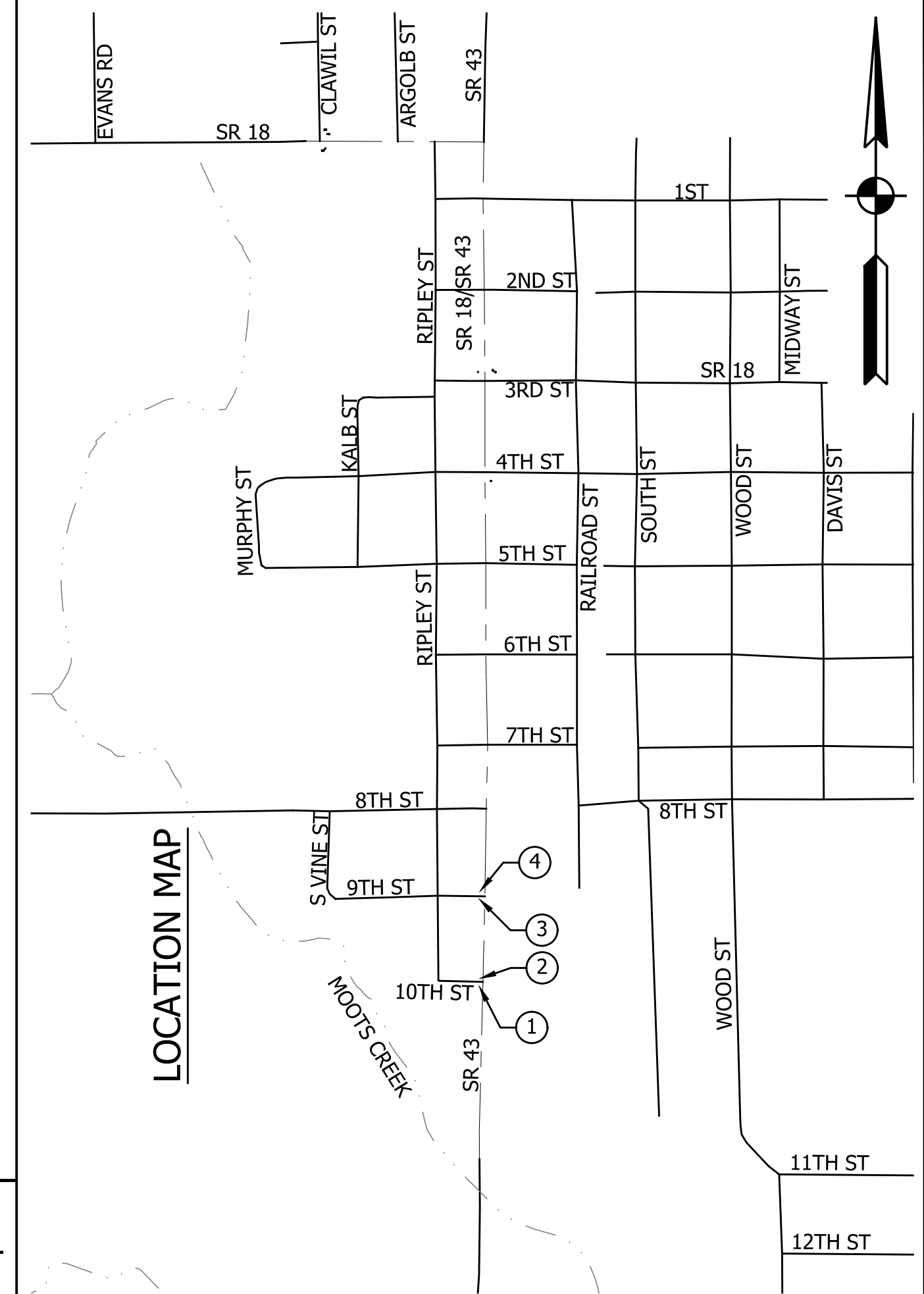
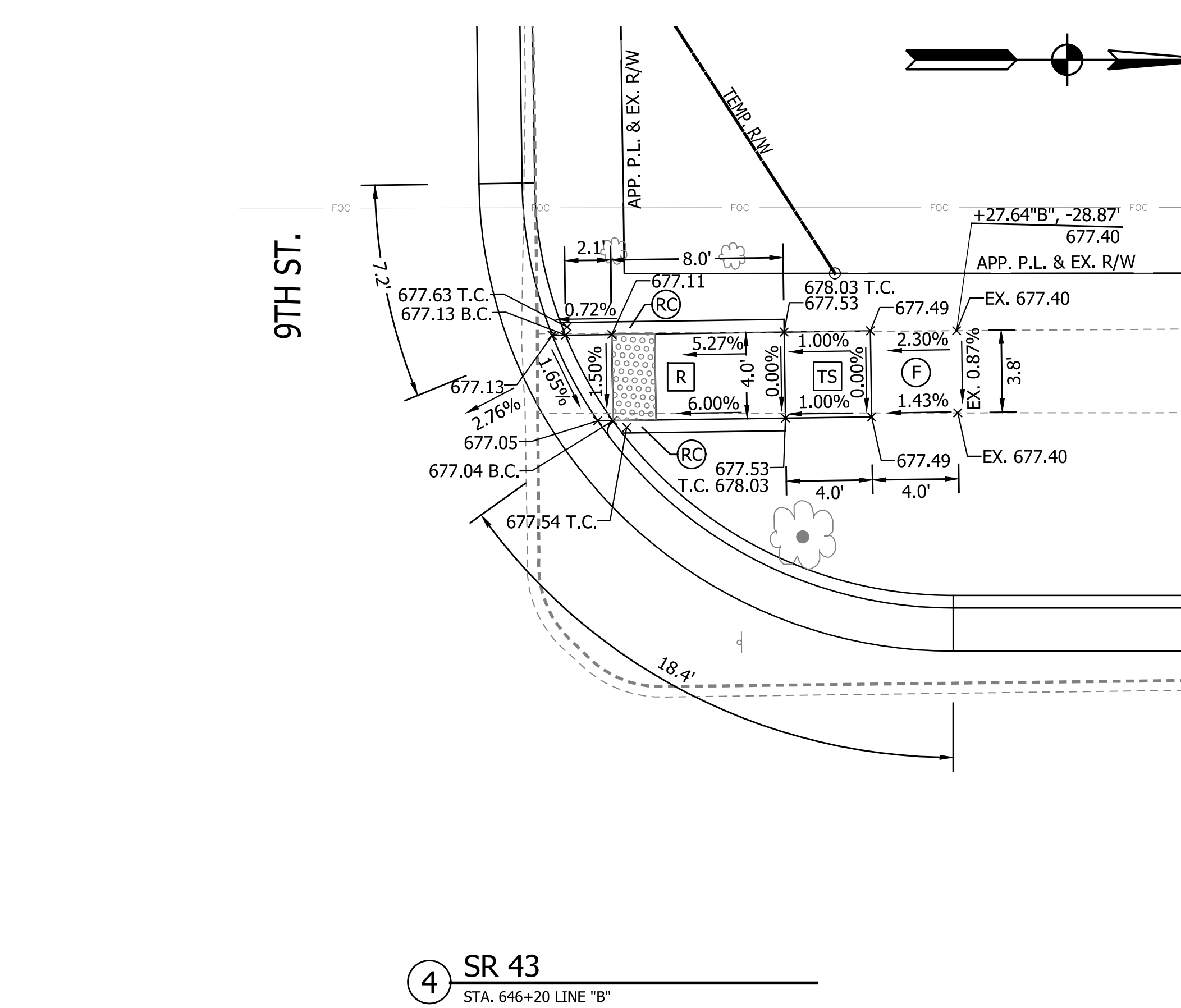
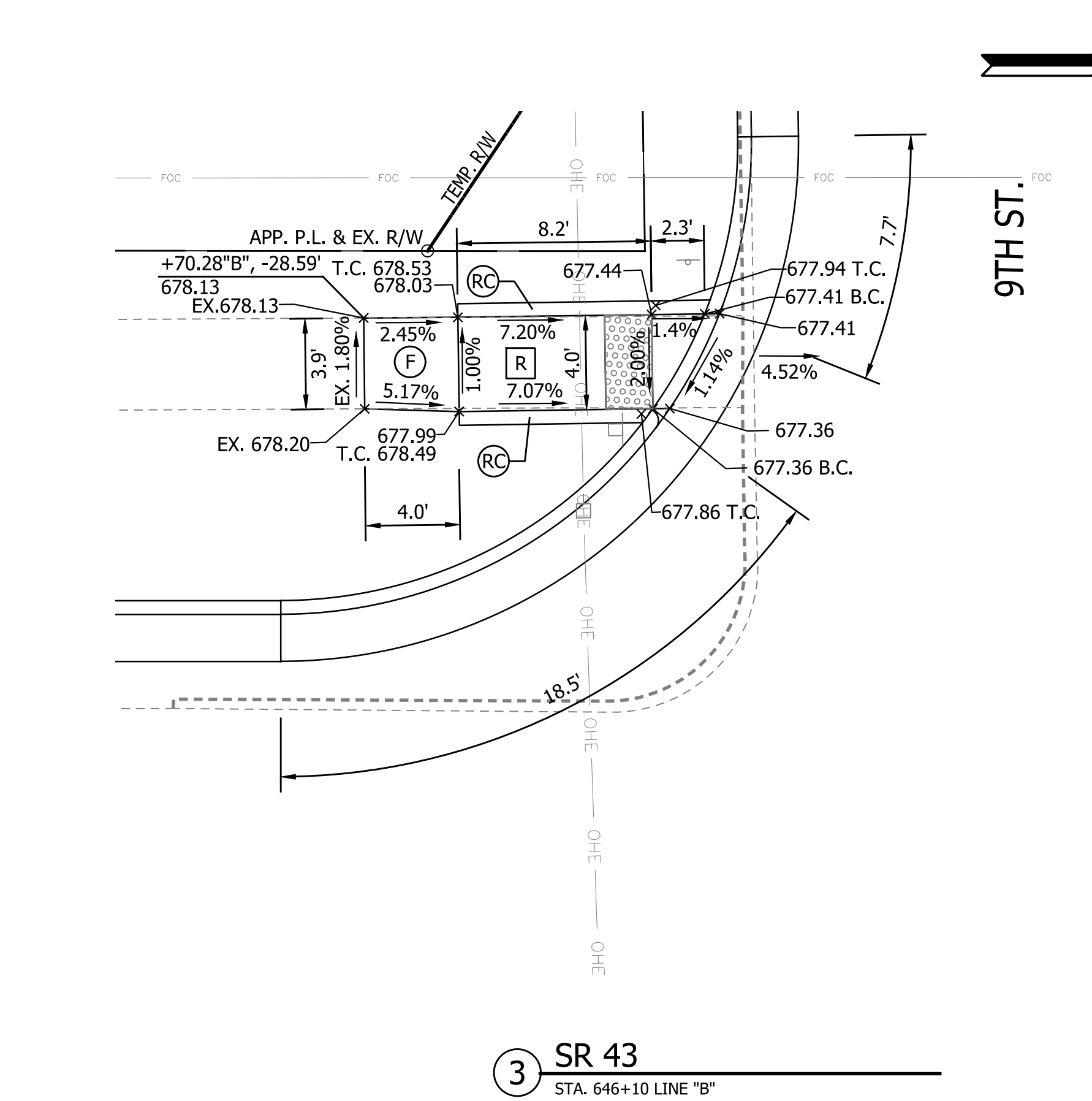
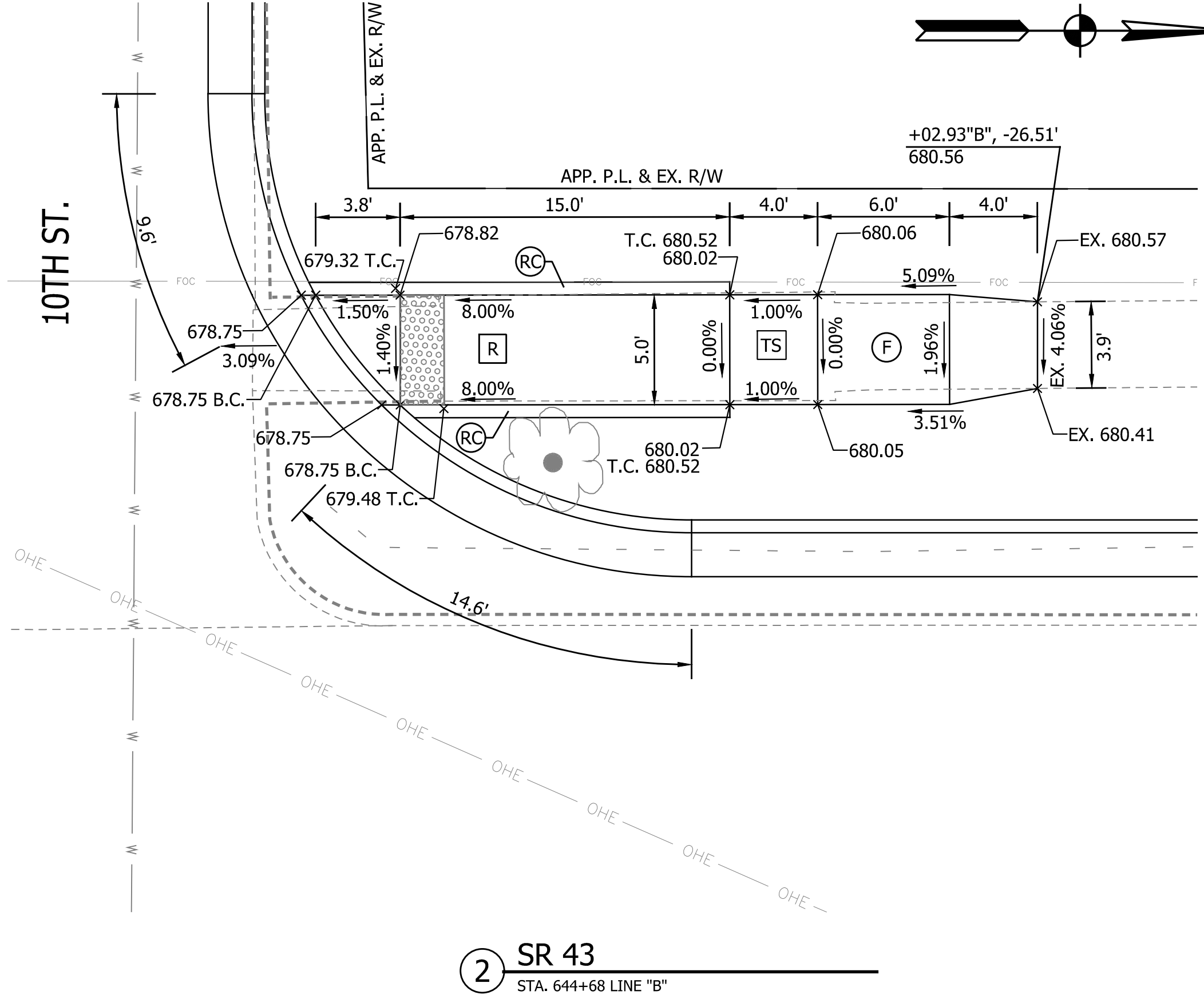
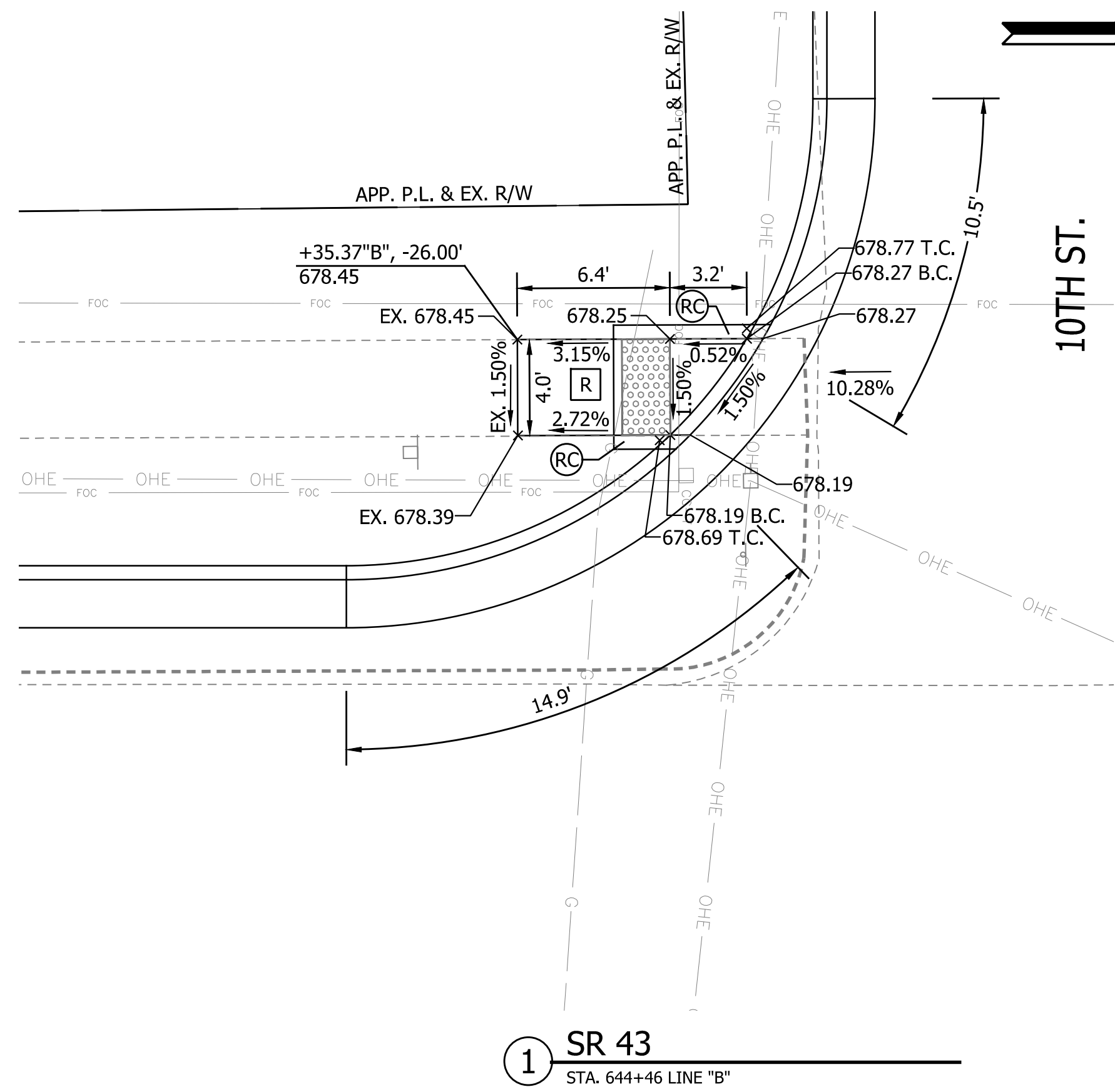
LEGEND		
(O) Compacted Aggregate No. 73	(F) Concrete Sidewalk, 4"	(W) Widening with HMA, Type C
(C) PCCP for Approaches, 6"	(K) Full Depth Asphalt Pavement (See Typical Sections)	(14) Mod. Concrete Rolled Curb (Sloping)
(C1) PCCP for Approaches, 9"	(K1) Full Depth Asphalt Pavement (See Typical Sections)	(15) Combined Concrete Curb & Gutter
(D) HMA for Approaches, Type B	(R) Milling, Asphalt 1.5" (See Typical Sections)	(16) Curb, Concrete (Vertical)
		(X) Sidewalk Curb Ramp

RECOMMENDED FOR APPROVAL	DESIGN ENGINEER	DATE
DESIGNED: BLW	DRAWN: REW	
CHECKED: DCK	CHECKED: DCK	

INDIANA DEPARTMENT OF TRANSPORTATION	
CONSTRUCTION DETAILS STA. 457+00.00 TO 460+20.26 LINE "A"	

HORIZONTAL SCALE 1" = 20'	BRIDGE FILE N/A
VERTICAL SCALE N/A	DESIGNATION 2001828
SURVEY BOOK	SHEET 42 of 117
CONTRACT R-43449	PROJECT 2001828

PRINT DATE: 4/5/23
 PLOT SCALE: 1:1
 EDIT DATE: 2/24/23 - 3:48 PM
 EDITED BY: BWERNZ
 DRAWING FILE: P:\215004\55-1\WHITE CO PAVEMENT REPLACEMENT 210108\5-ACAD\07 CONST DTL\CR_SR_43_20_01.DWG



LEGEND

	Return Curb		Detectable Warning Surface
	Sidewalk		
	Ramp		
	Turning Space		

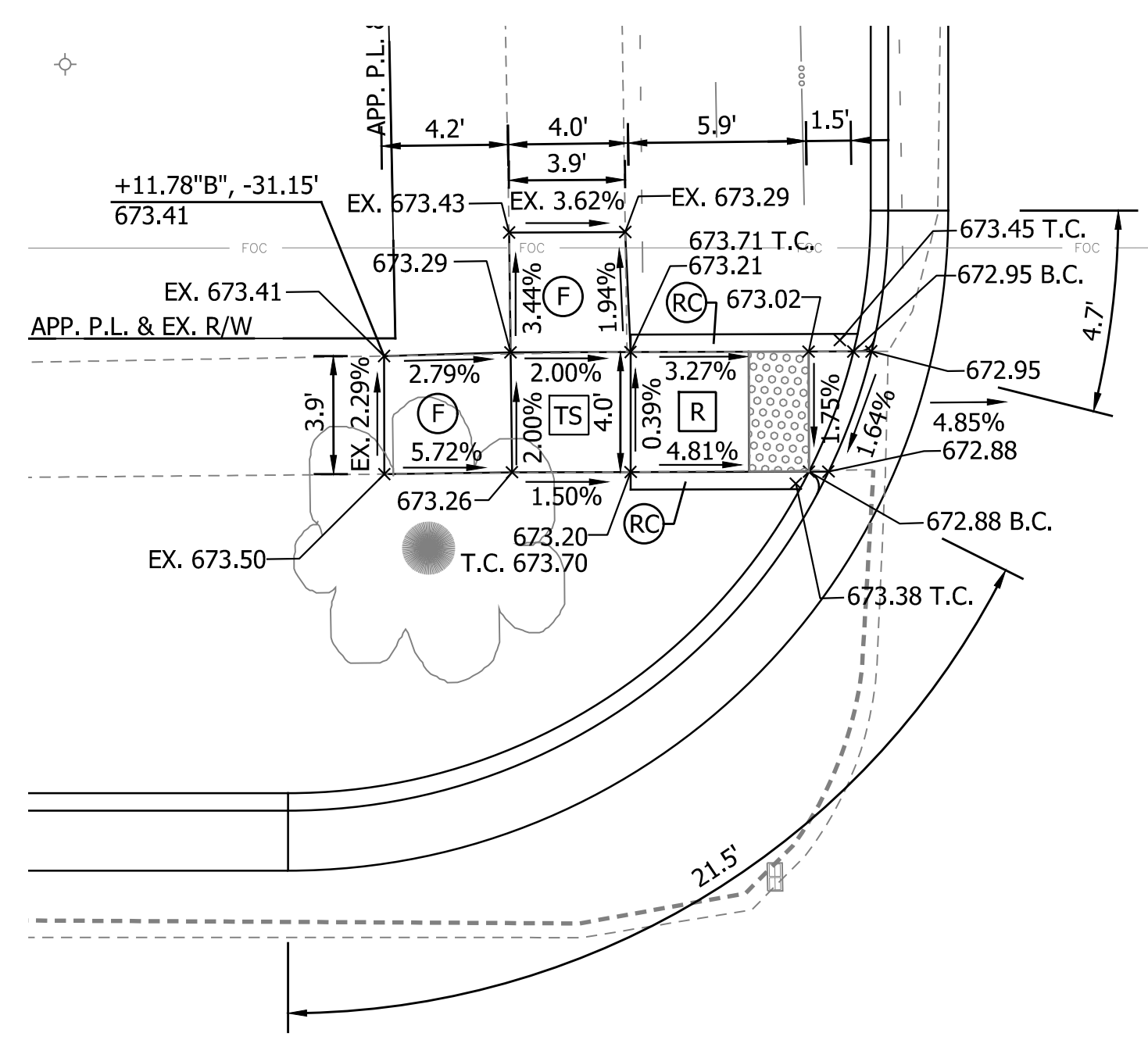
RECOMMENDED FOR APPROVAL		DESIGN ENGINEER	DATE
DESIGNED: <u>BLW</u>	DRAWN: <u>EJK</u>		
CHECKED: <u>DCK</u>	CHECKED: <u>DCK</u>		

INDIANA
DEPARTMENT OF TRANSPORTATION

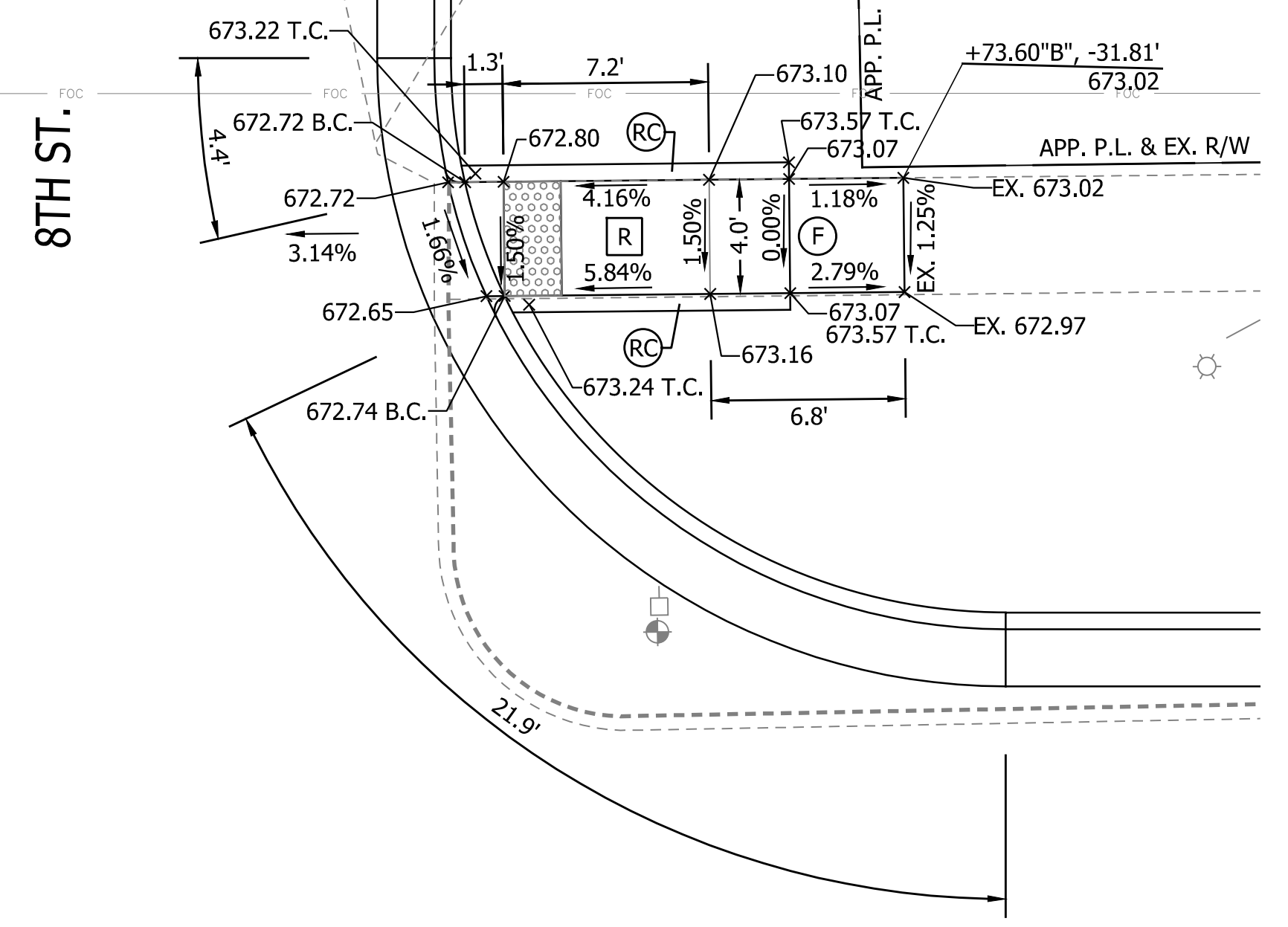
CURB RAMP DETAILS

HORIZONTAL SCALE	BRIDGE FILE
1" = 5'	N/A
VERTICAL SCALE	DESIGNATION
	2001828
SURVEY BOOK	SHEET
	43 of 117
CONTRACT	PROJECT
R-43449	2001828

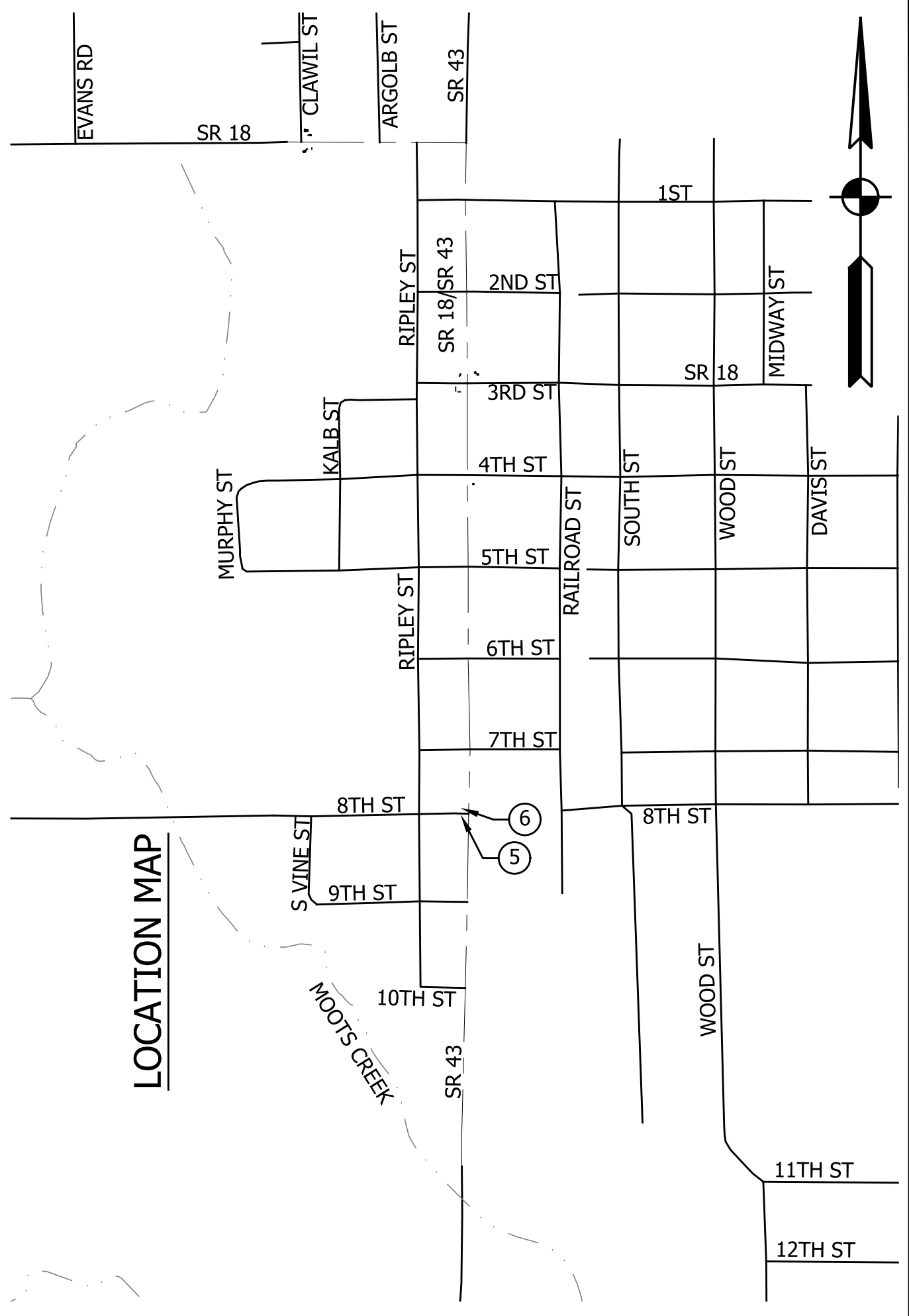
PRINT DATE: 4/5/23
 PLOT SCALE: 1:1
 EDIT DATE: 2/24/23 - 3:48 PM
 EDITED BY: BWERNZ
 DRAWING FILE: P:\215004\55-1\WHITE CO PAVEMENT REPLACEMENT 210108\5-ACAD\07 CONST DTL\CR_SR_43_20_01.DWG



5 SR 43
 STA. 646+85 LINE "B"



6 SR 43
 STA. 646+95 LINE "B"



LOCATION MAP

SCALE: 1" = 500'

LEGEND	
	Return Curb
	Sidewalk
	Ramp
	Turning Space
	Detectable Warning Surface

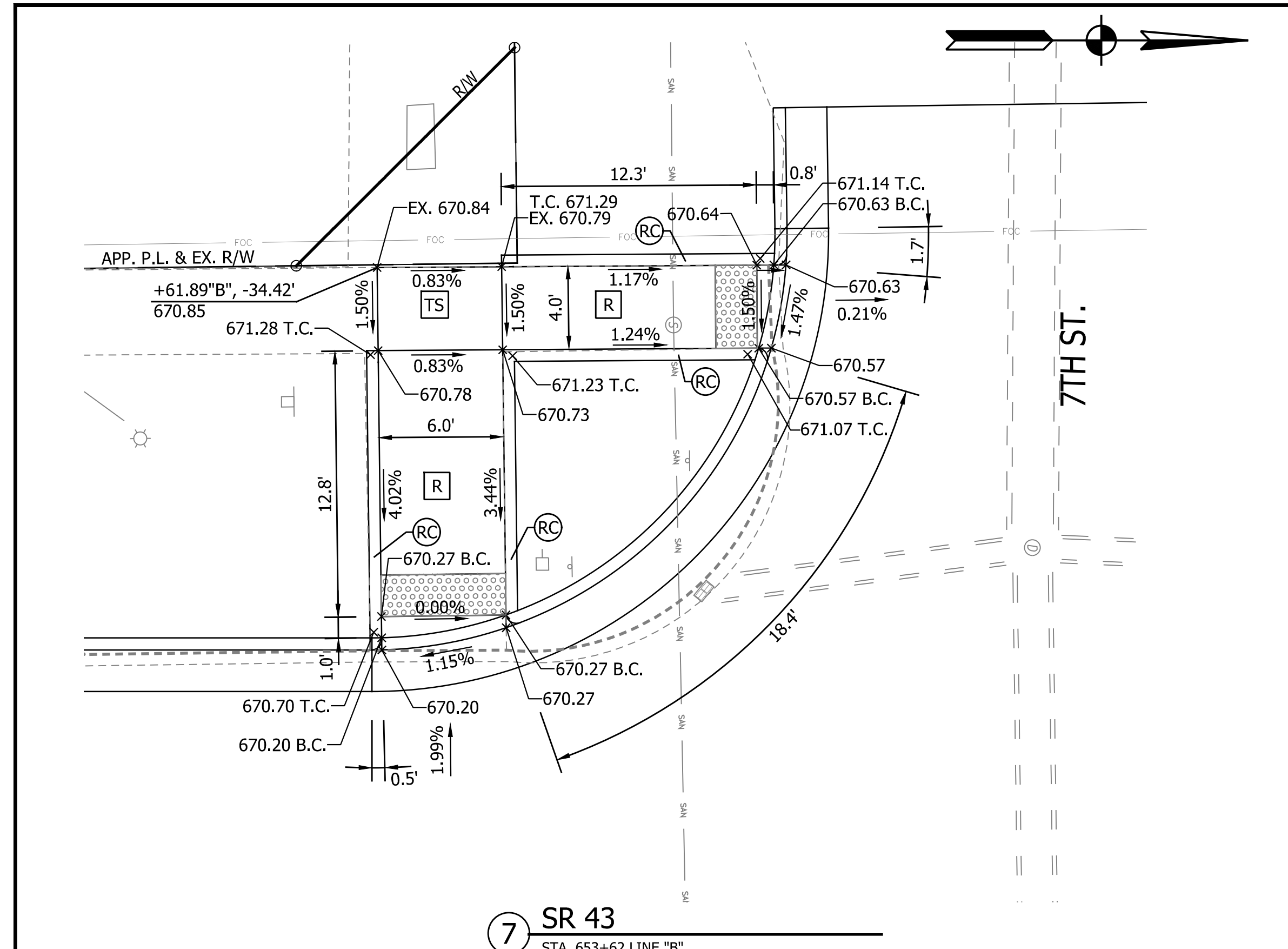
RECOMMENDED FOR APPROVAL	DESIGN ENGINEER	DATE
DESIGNED: <u>BLW</u>	DRAWN: <u>EJK</u>	
CHECKED: <u>DCK</u>	CHECKED: <u>DCK</u>	

INDIANA
DEPARTMENT OF TRANSPORTATION

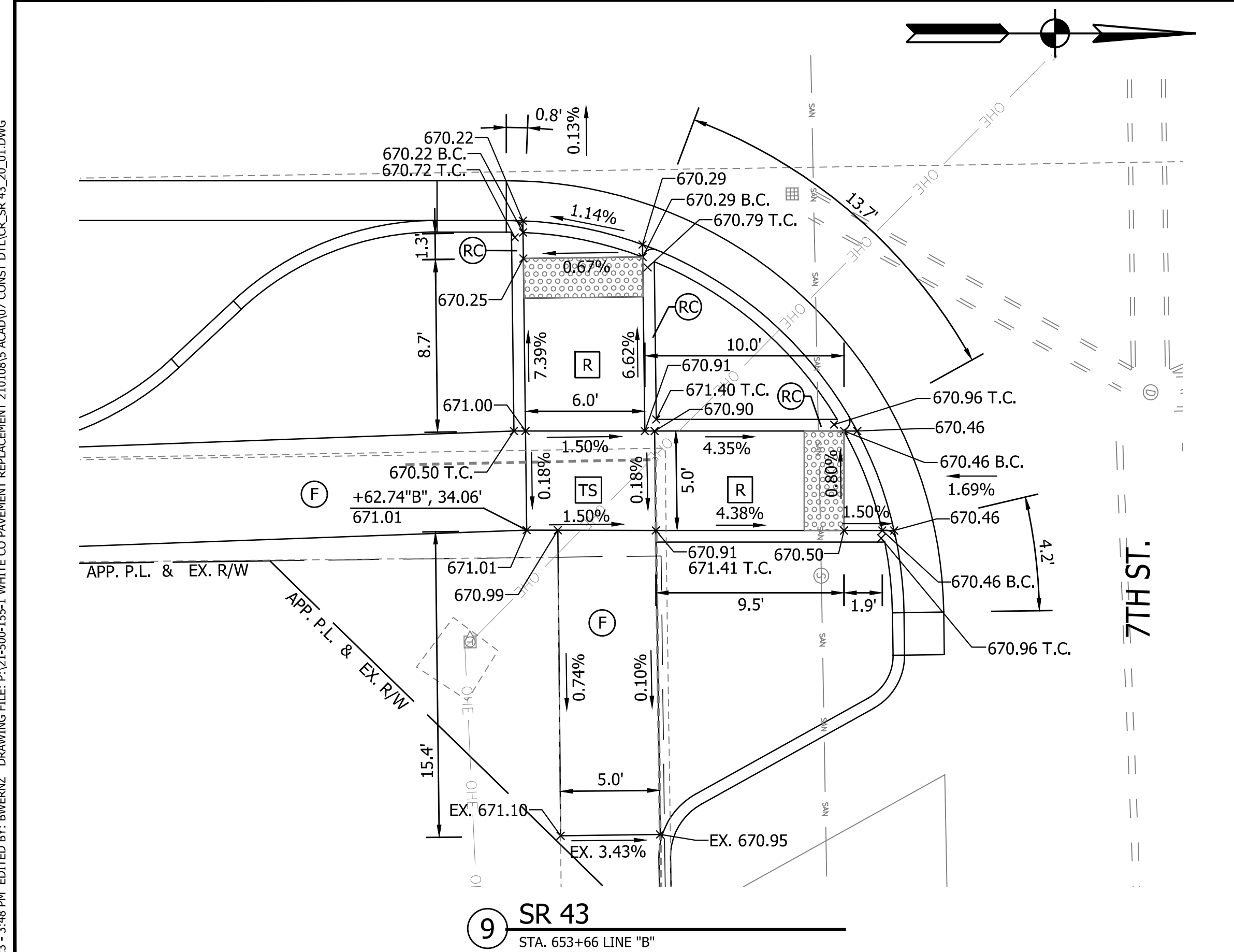
CURB RAMP DETAILS

HORIZONTAL SCALE	BRIDGE FILE
1" = 5'	N/A
VERTICAL SCALE	DESIGNATION
	2001828
SURVEY BOOK	SHEET
	44 of 117
CONTRACT	PROJECT
R-43449	2001828

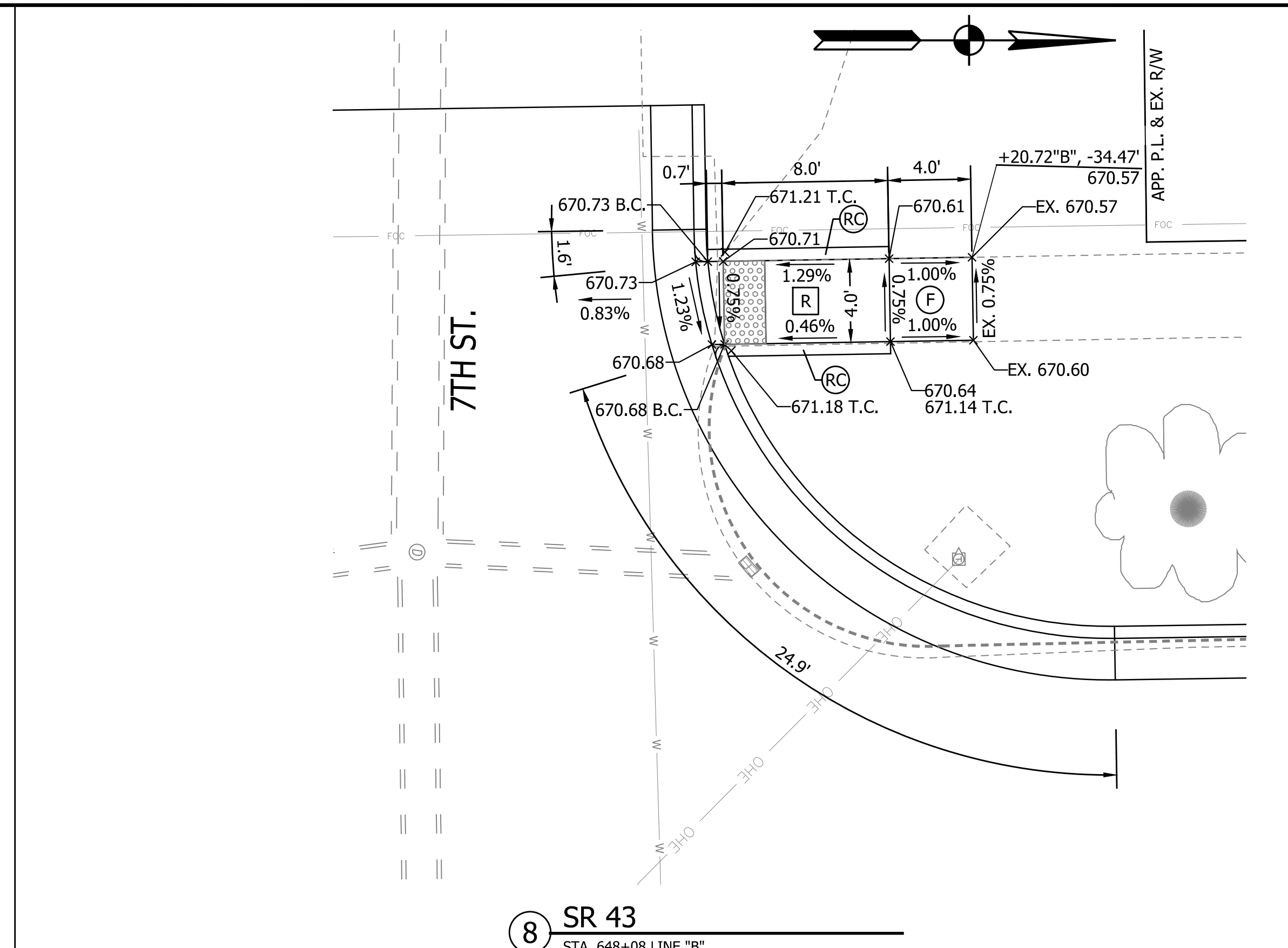
PRINT DATE: 4/5/23
 PLOT SCALE: 1:1
 EDIT DATE: 2/24/23 - 3:48 PM
 EDITED BY: BWERNZ
 DRAWING FILE: P:\215004\55-1\WHITE CO PAVEMENT REPLACEMENT 210108\5 ACAD\07 CONST DTL\CR_SR_43_20_01.DWG



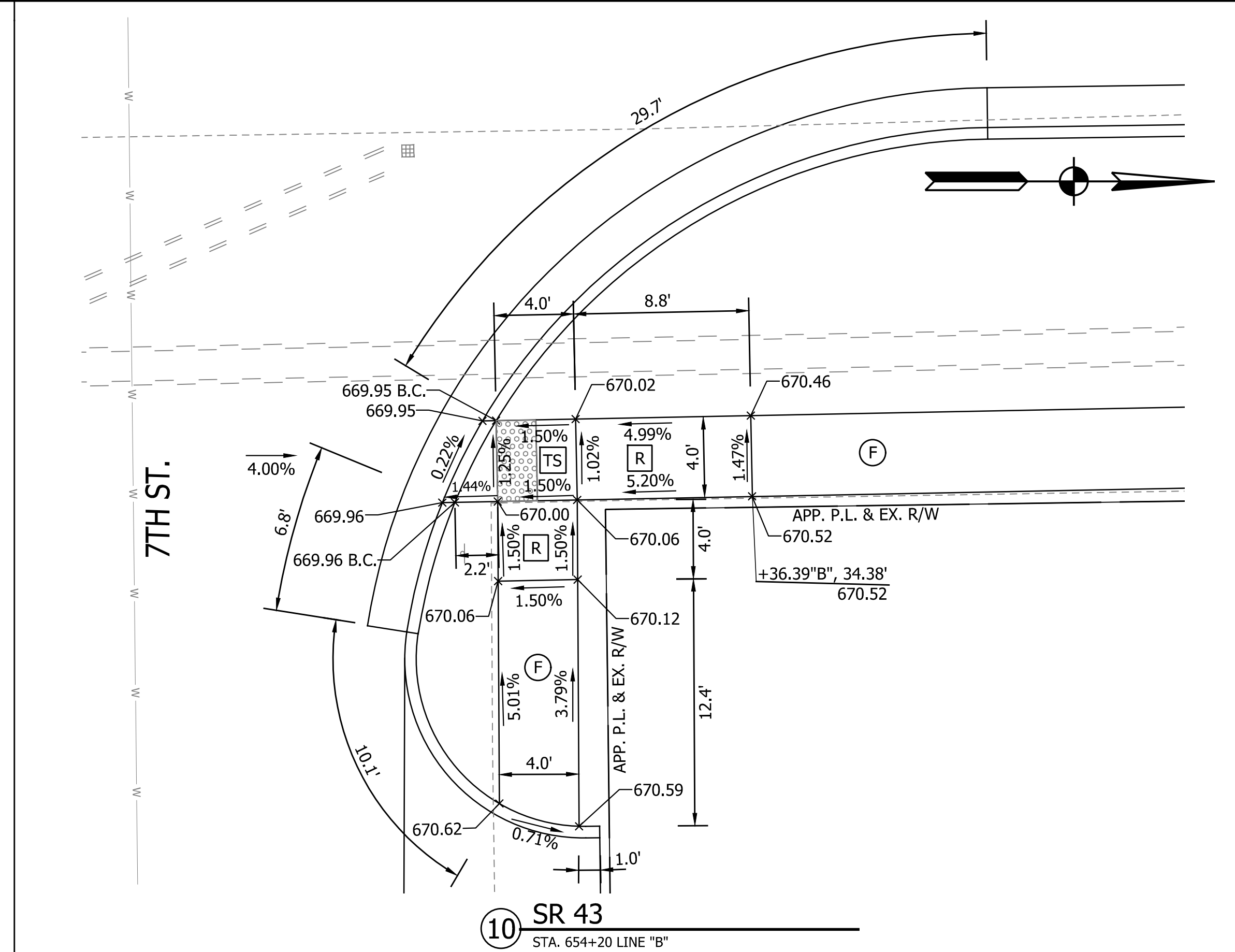
7 SR 43
STA. 653+62 LINE "B"



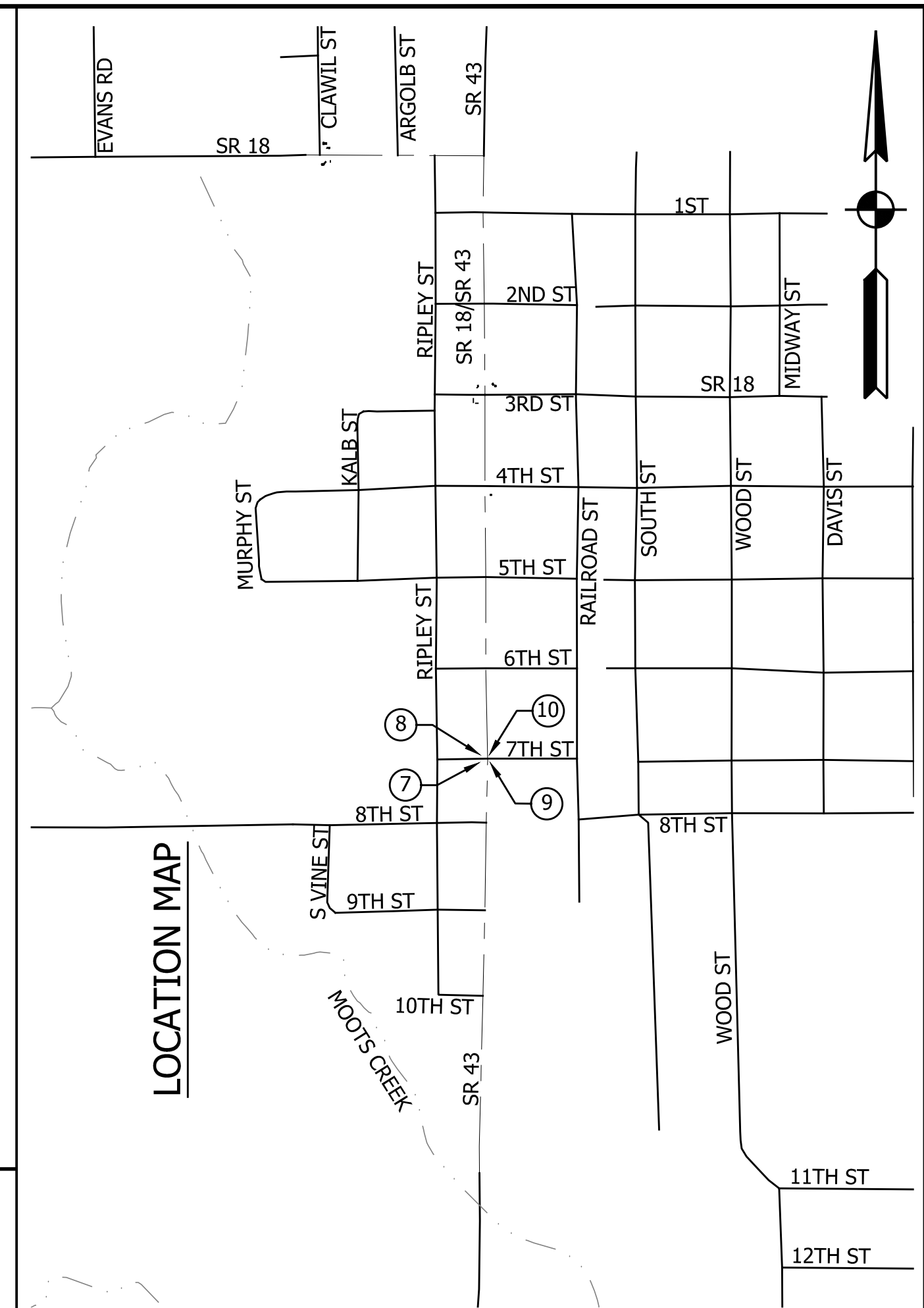
9 SR 43
STA. 653+66 LINE "B"



8 SR 43
STA. 648+08 LINE "B"



10 SR 43
STA. 654+20 LINE "B"



LOCATION MAP

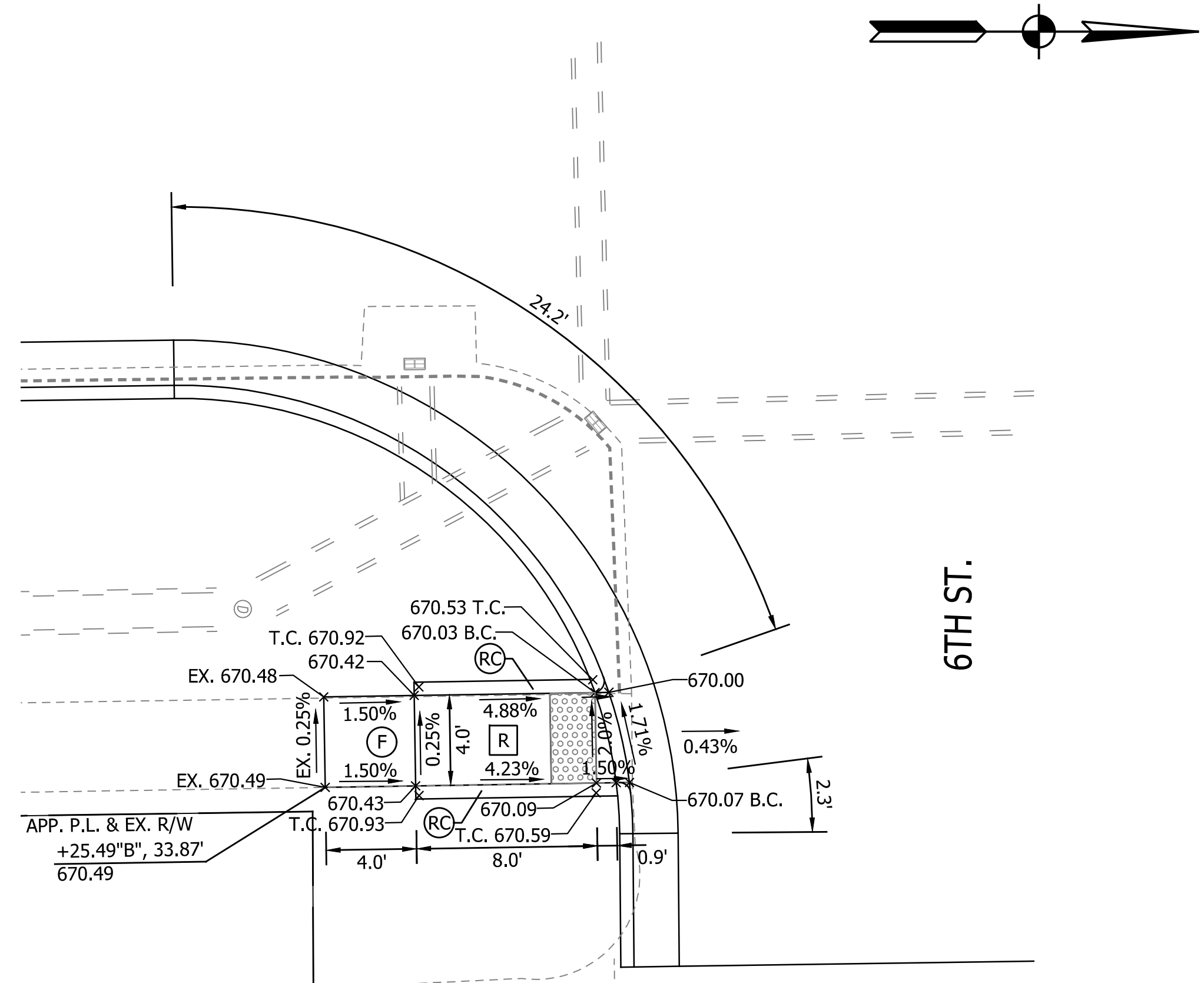
SCALE: 1" = 50'

LEGEND	
(RC)	Return Curb
(F)	Sidewalk
(R)	Ramp
(TS)	Turning Space
	Detectable Warning Surface

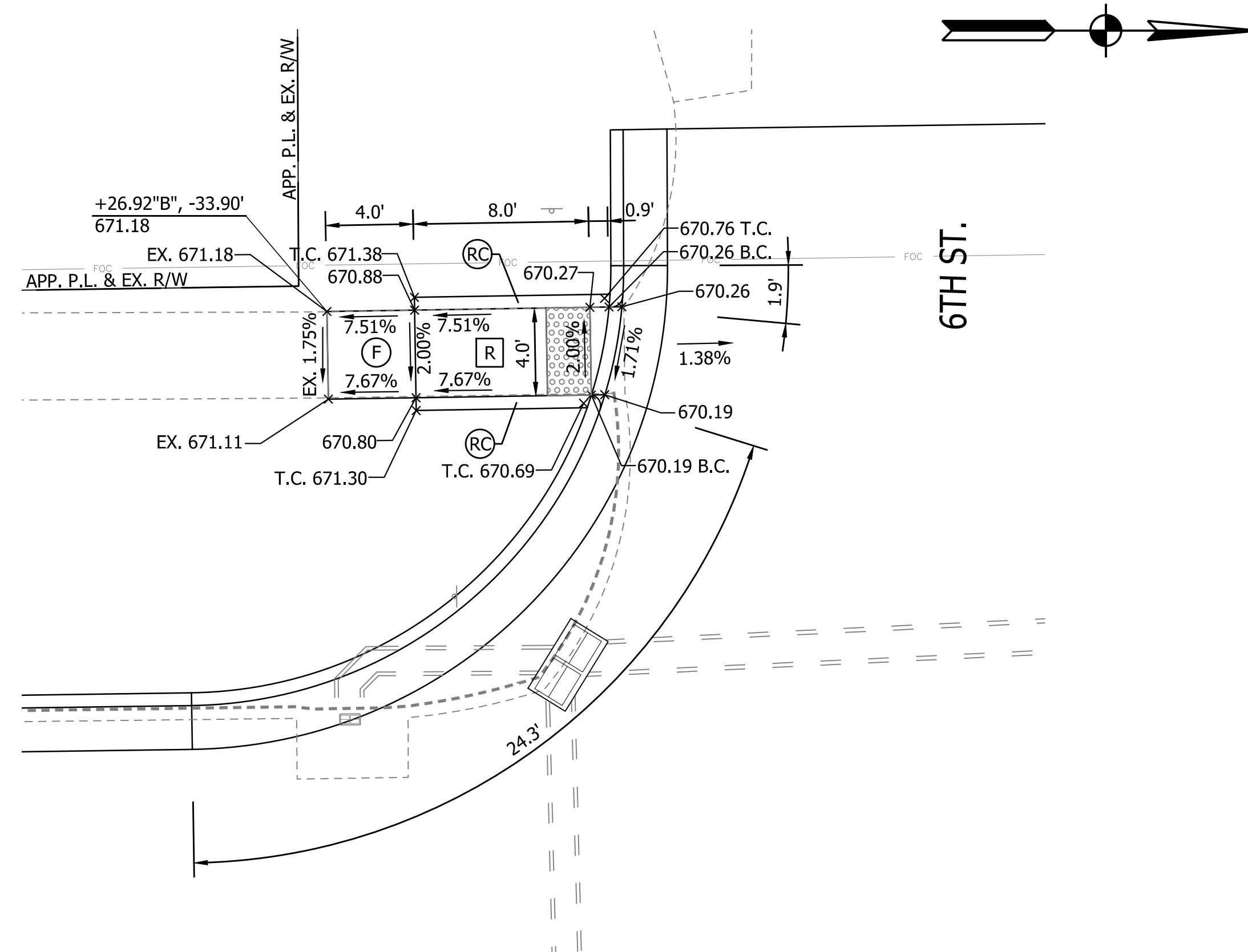
RECOMMENDED FOR APPROVAL	DESIGN ENGINEER	DATE
DESIGNED: BLW	DRAWN: EJK	
CHECKED: DCK	CHECKED: DCK	

INDIANA DEPARTMENT OF TRANSPORTATION	
CURB RAMP DETAILS	

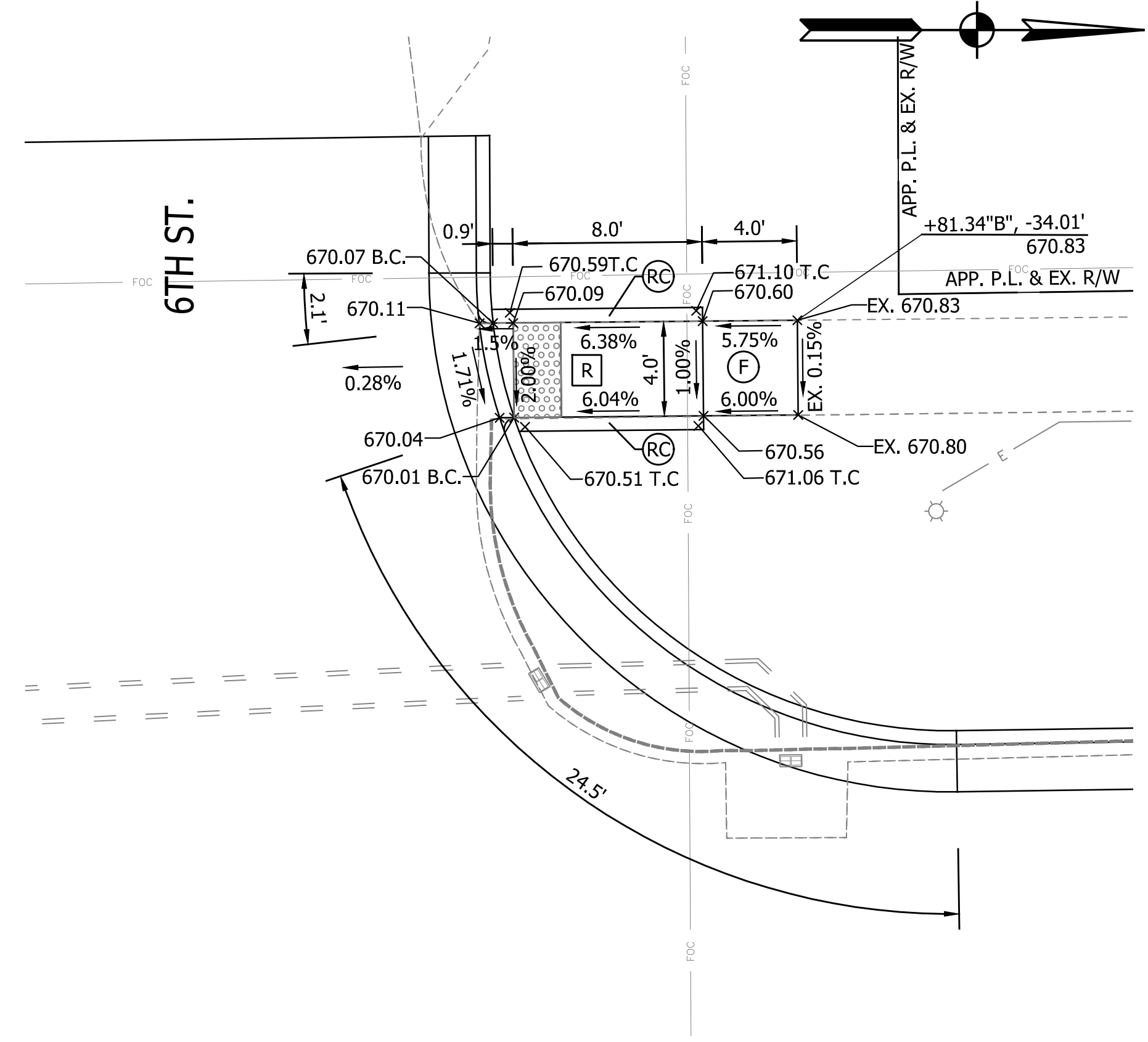
HORIZONTAL SCALE	BRIDGE FILE
1" = 5'	N/A
VERTICAL SCALE	DESIGNATION
	2001828
SURVEY BOOK	SHEET
	45 of 117
CONTRACT	PROJECT
R-43449	2001828



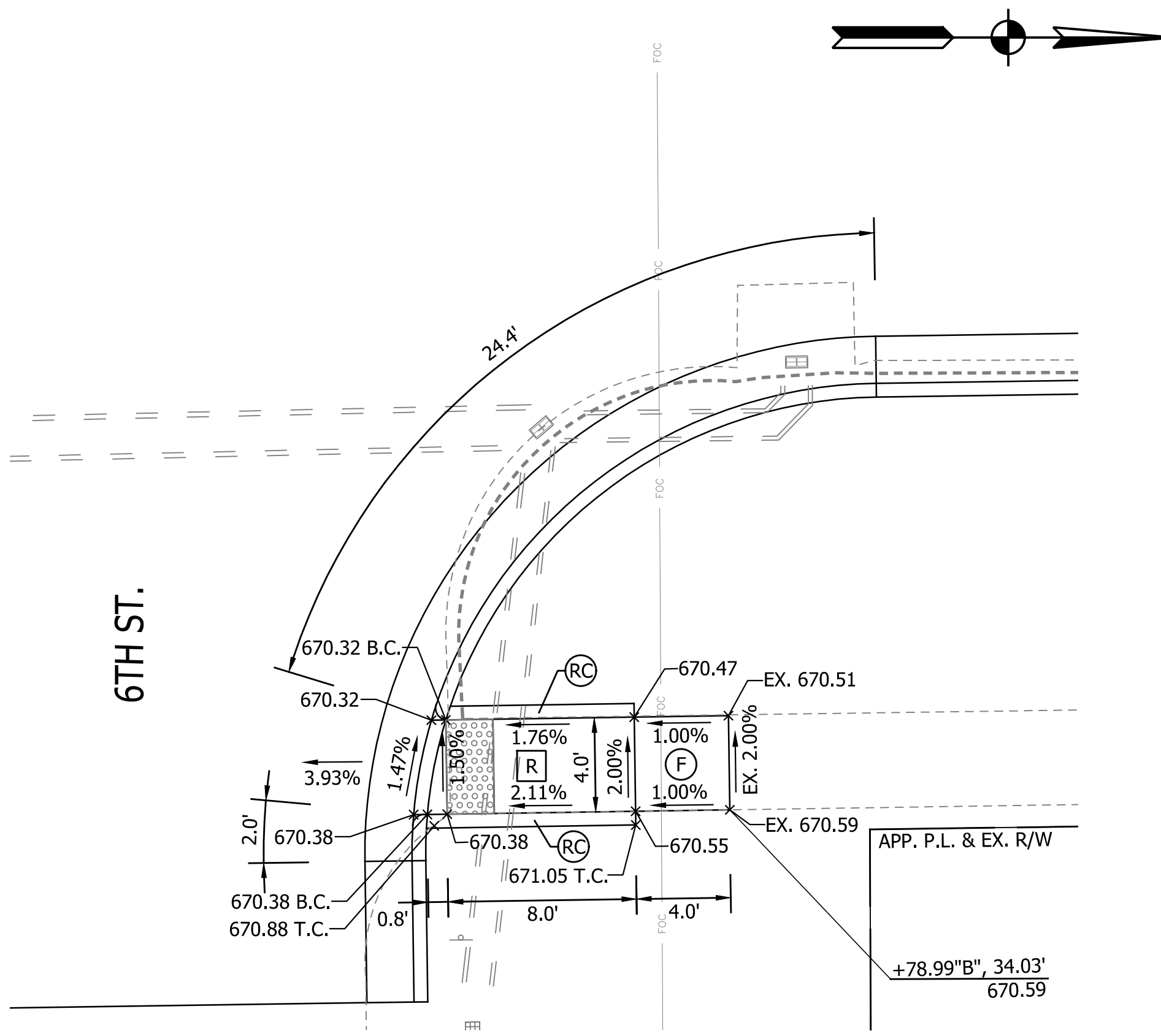
11 SR 43
STA. 657+41 LINE "B"



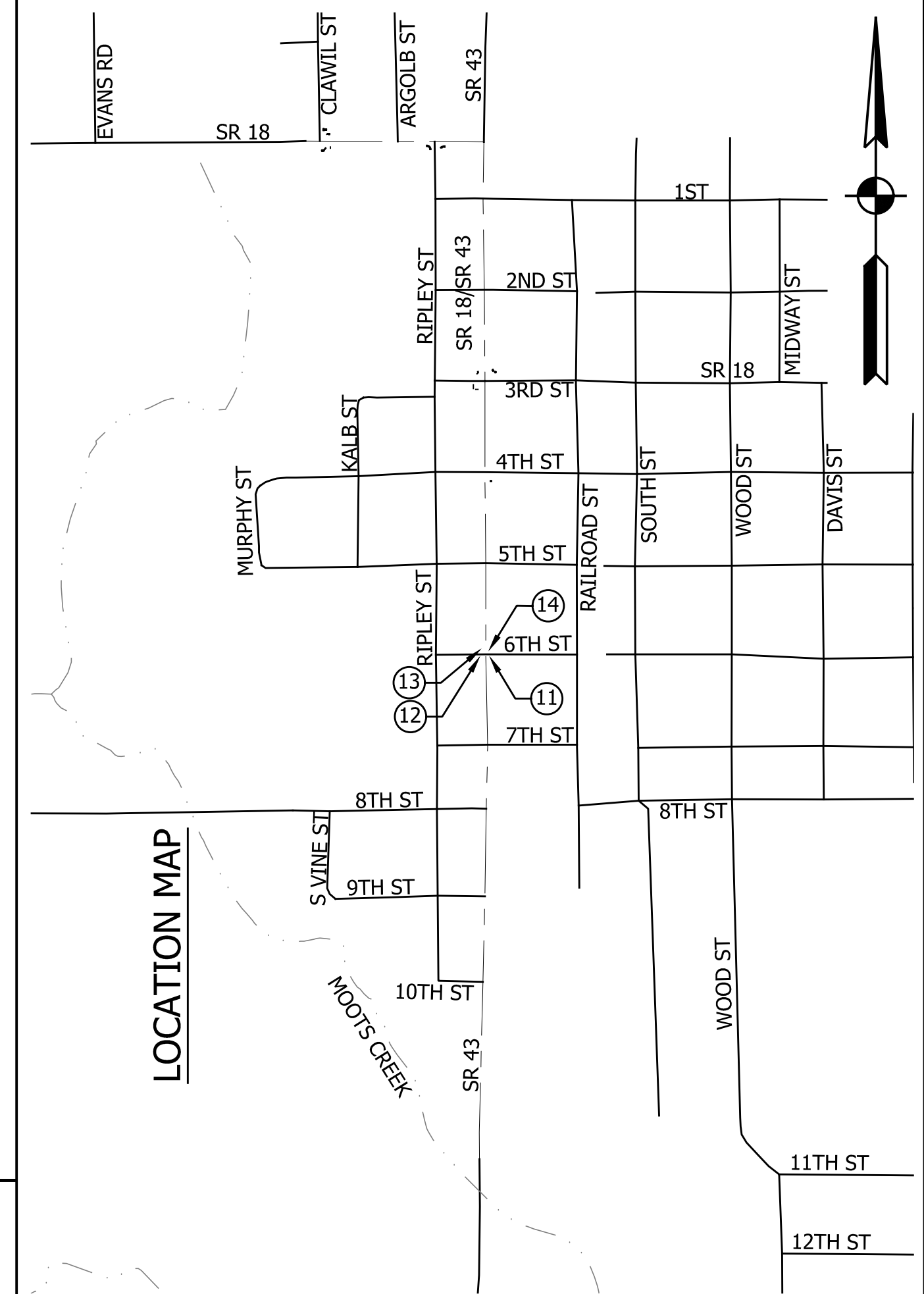
12 SR 43
STA. 657+41 LINE "B"



13 SR 43
STA. 657+68 LINE "B"



14 SR 43
STA. 657+64 LINE "B"



LOCATION MAP

SCALE: 1" = 50'

PRINT DATE: 4/5/23
PLOT SCALE: 1:1
EDIT DATE: 2/24/23 - 3:48 PM
EDITED BY: BWERNZ
DRAWING FILE: P:\215004\55-1\WHITE CO PAVEMENT REPLACEMENT 210108\5-ACAD\07 CONST DTL\CR_SR_43_20_01.DWG

LEGEND

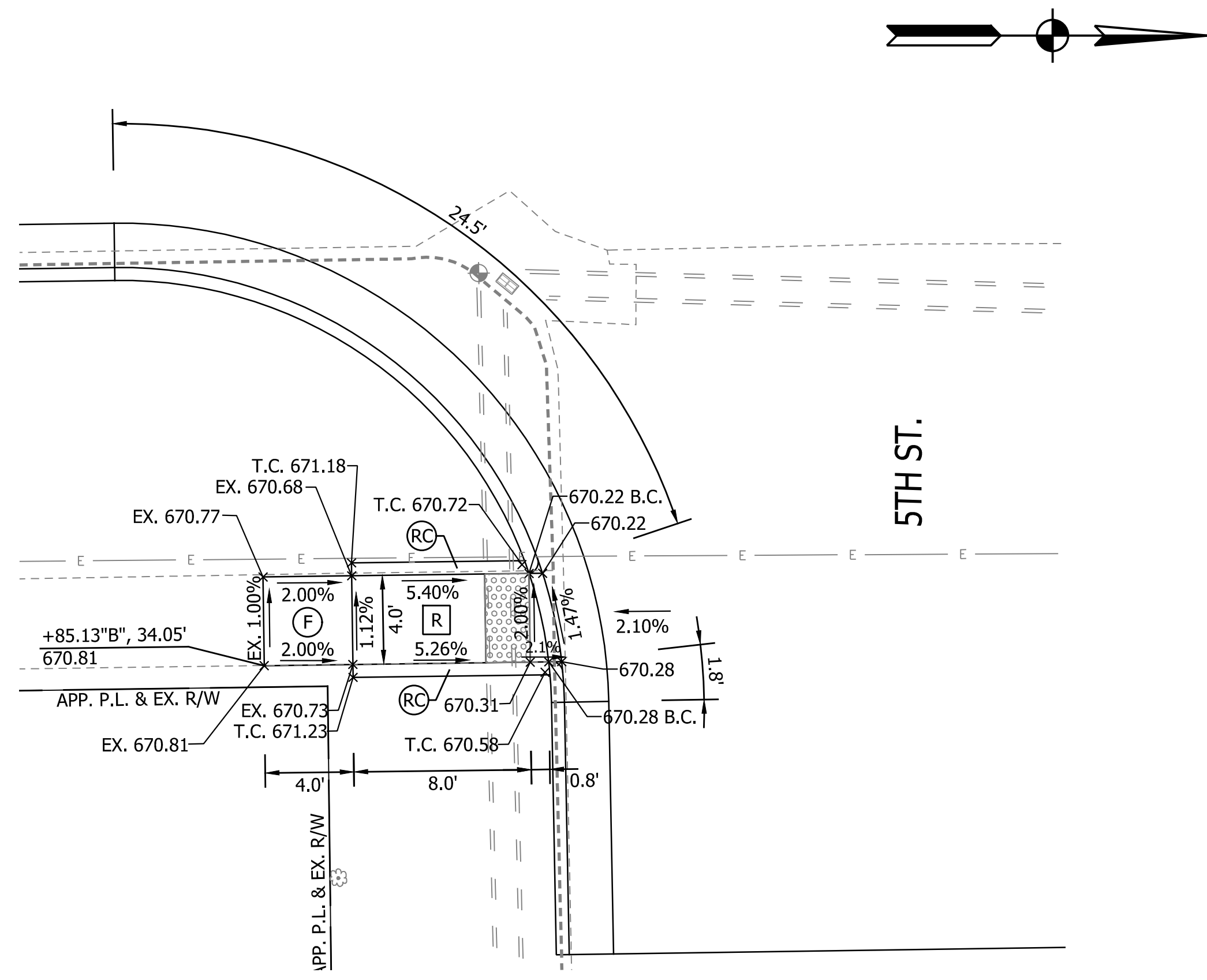
- Return Curb
- Sidewalk
- Ramp
- Turning Space
- Detectable Warning Surface

RECOMMENDED FOR APPROVAL		DESIGN ENGINEER	DATE
DESIGNED: <u>BLW</u>	DRAWN: <u>EJK</u>		
CHECKED: <u>DCK</u>	CHECKED: <u>DCK</u>		

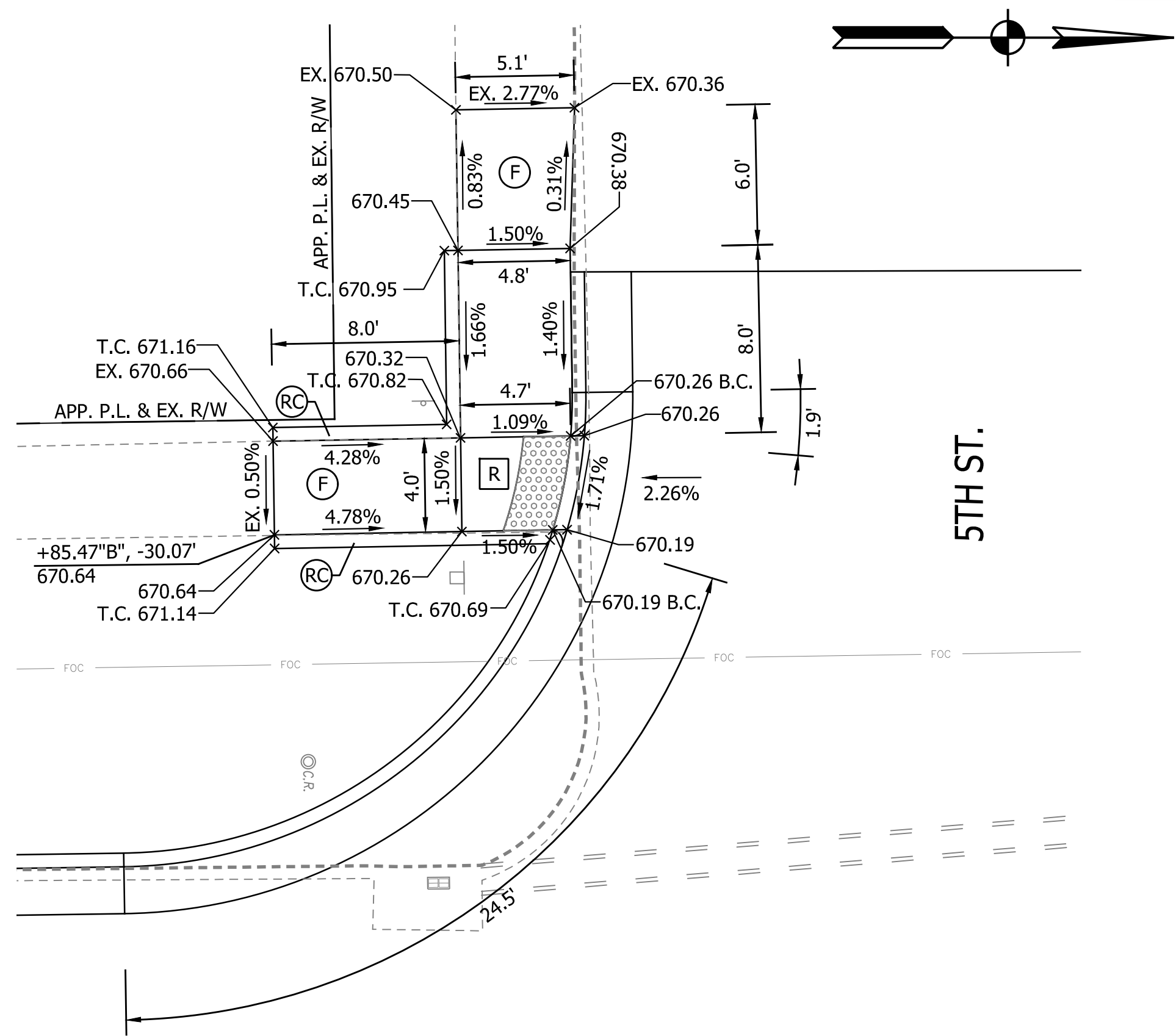
INDIANA
DEPARTMENT OF TRANSPORTATION

CURB RAMP DETAILS

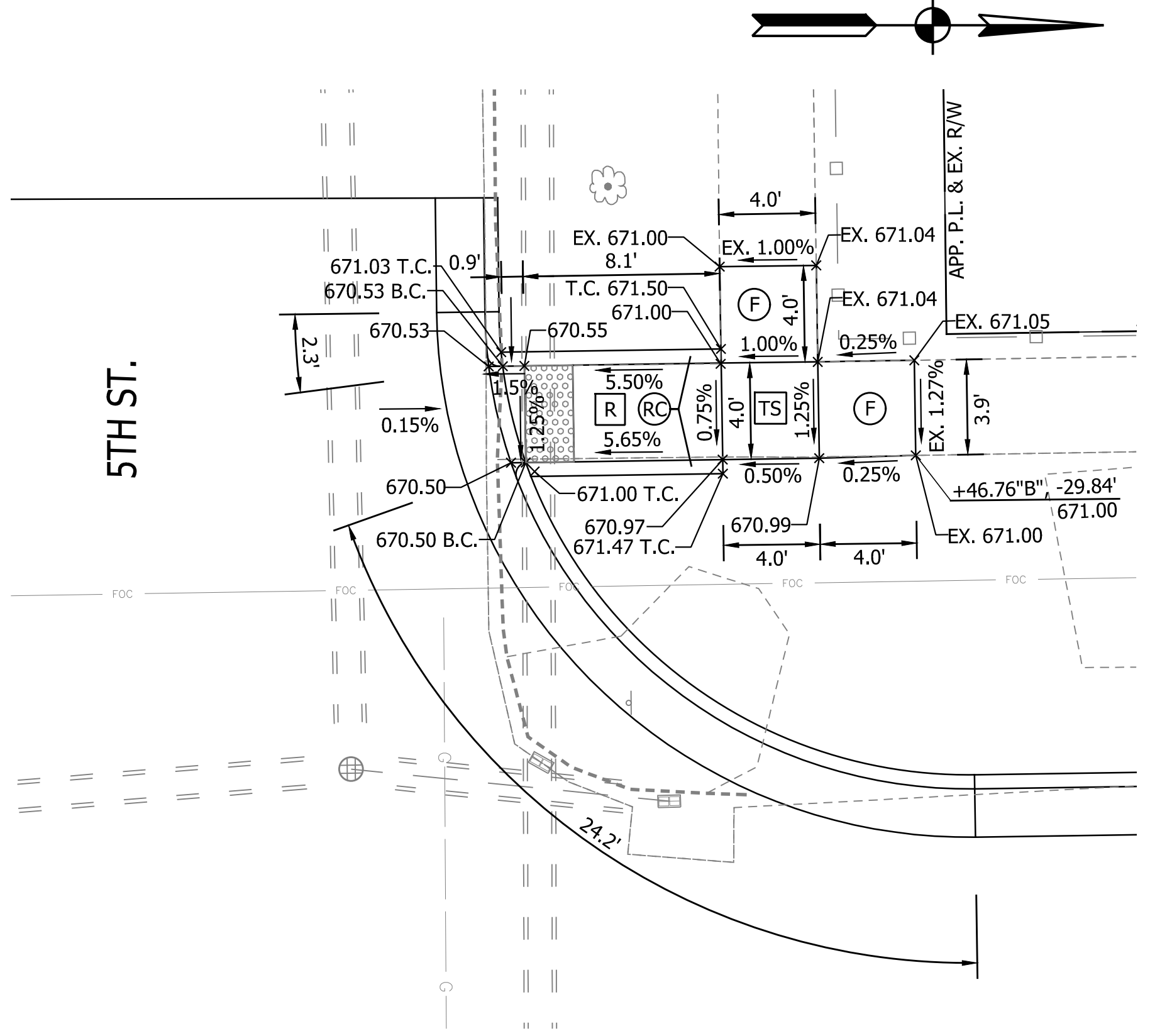
HORIZONTAL SCALE	BRIDGE FILE
1" = 5'	N/A
VERTICAL SCALE	DESIGNATION
	2001828
SURVEY BOOK	SHEET
	46 of 117
CONTRACT	PROJECT
R-43449	2001828



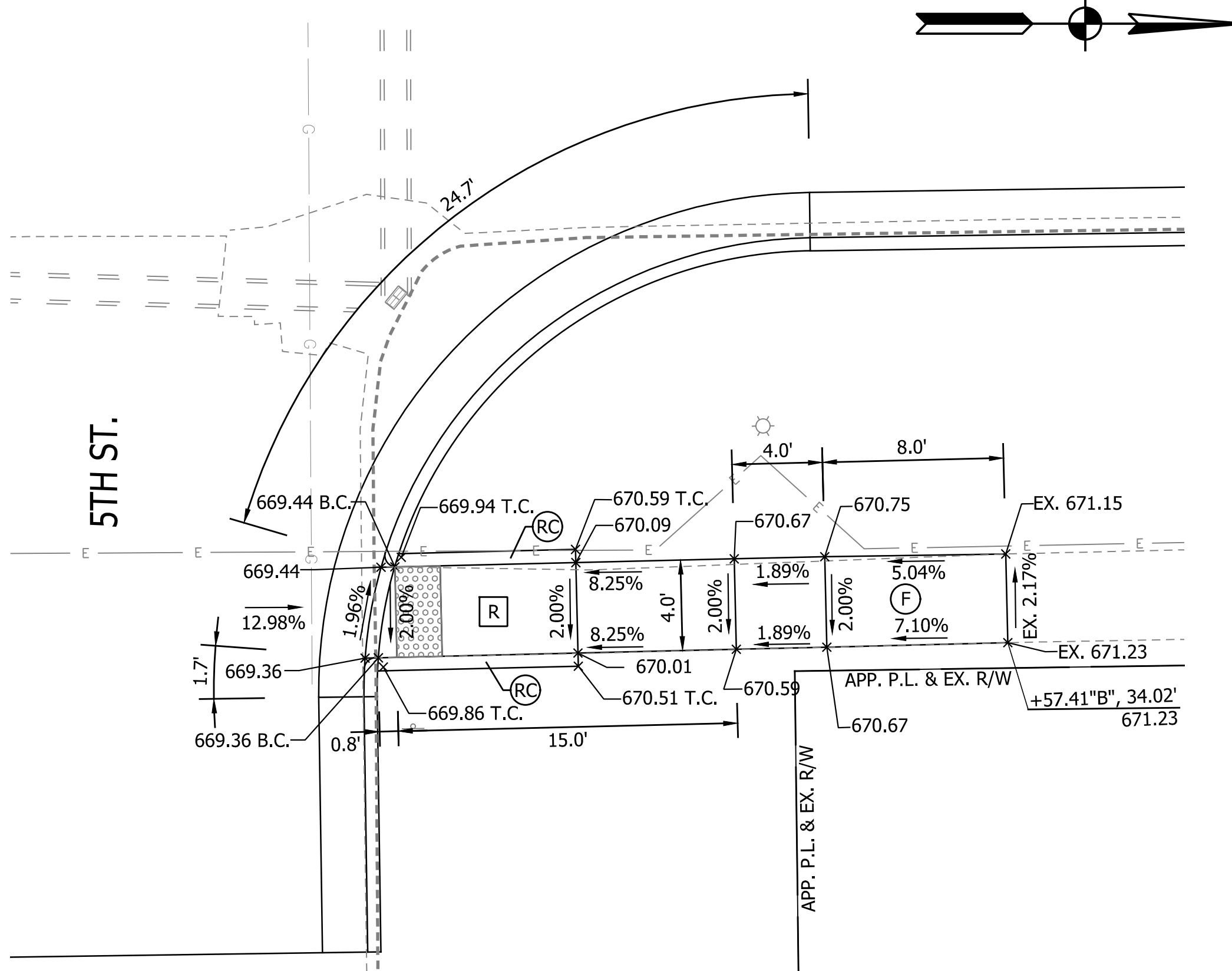
15 SR 43
STA. 660+99 LINE "B"



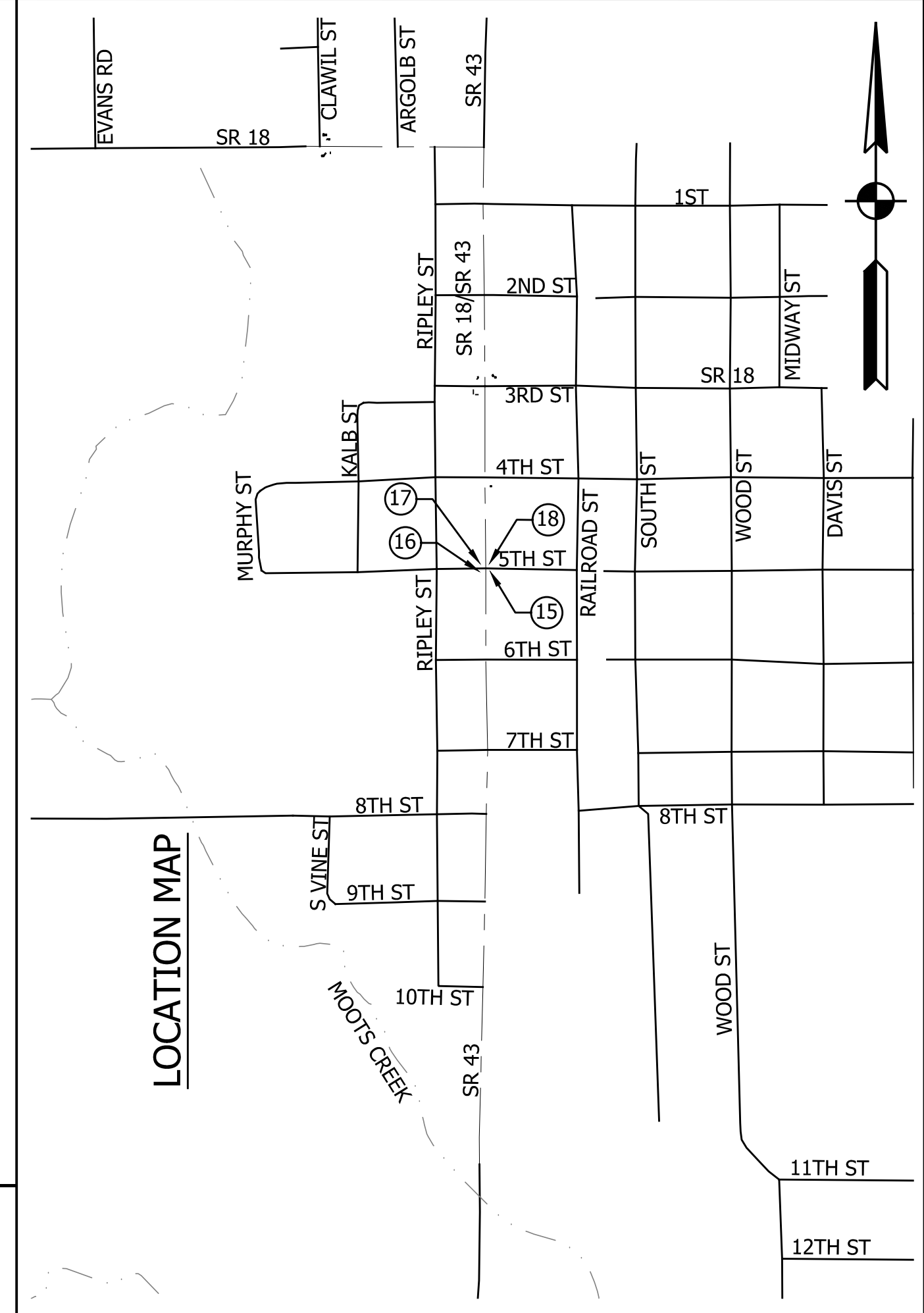
16 SR 43
STA. 660+99 LINE "B"



17 SR 43
STA. 661+29 LINE "B"



18 SR 43
STA. 661+29 LINE "B"



LOCATION MAP

SCALE: 1" = 500'

PRINT DATE: 4/5/23 PLOT SCALE: 1:1 EDIT DATE: 2/24/23 - 3:48 PM EDITED BY: BWERNZ DRAWING FILE: P:\215004\55-1\WHITE CO PAVEMENT REPLACEMENT 210108\5-ACAD\07 CONST DTL\CR_SR_43_20_01.DWG

LEGEND

- RC Return Curb
- F Sidewalk
- R Ramp
- TS Turning Space
- Detectable Warning Surface

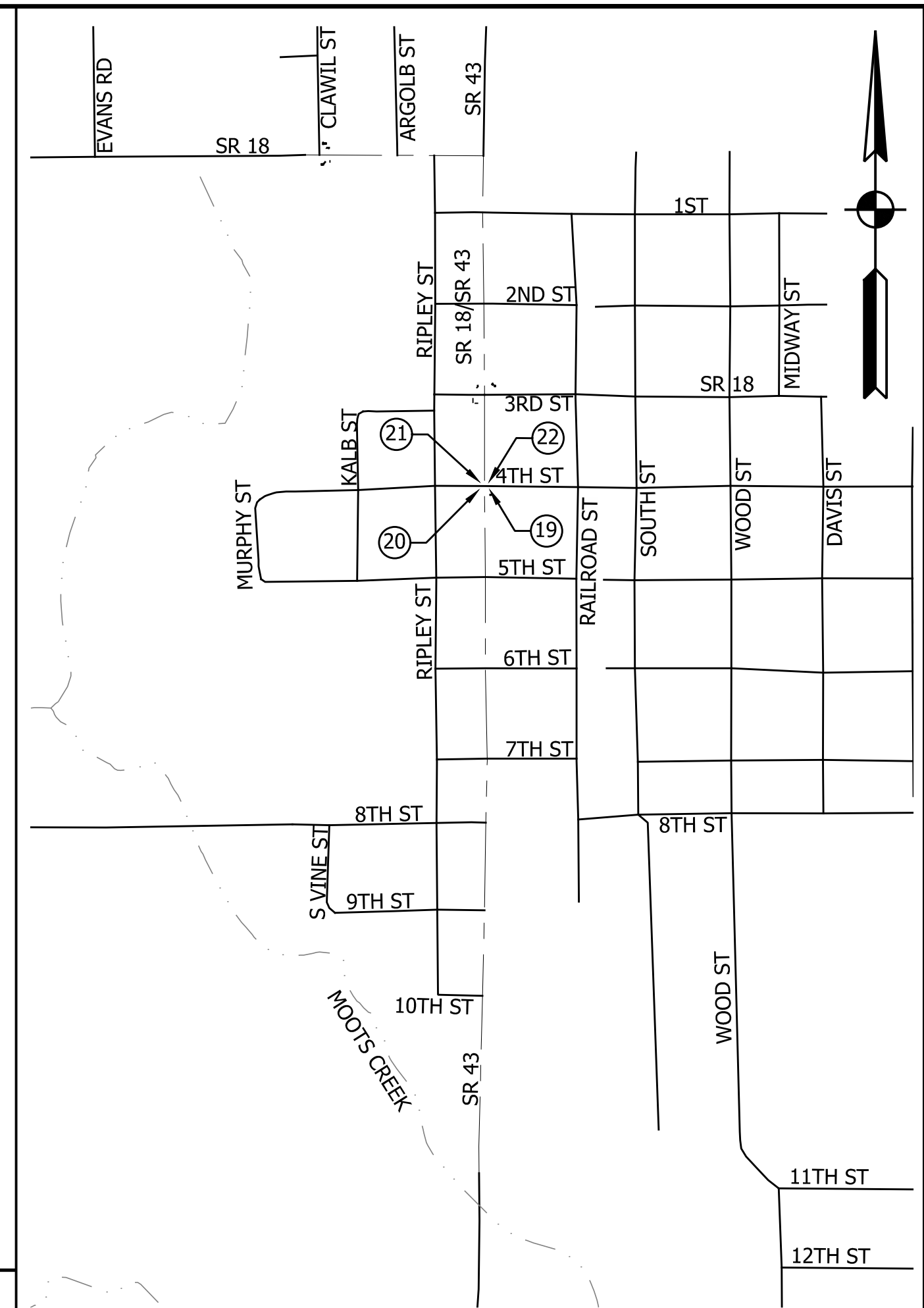
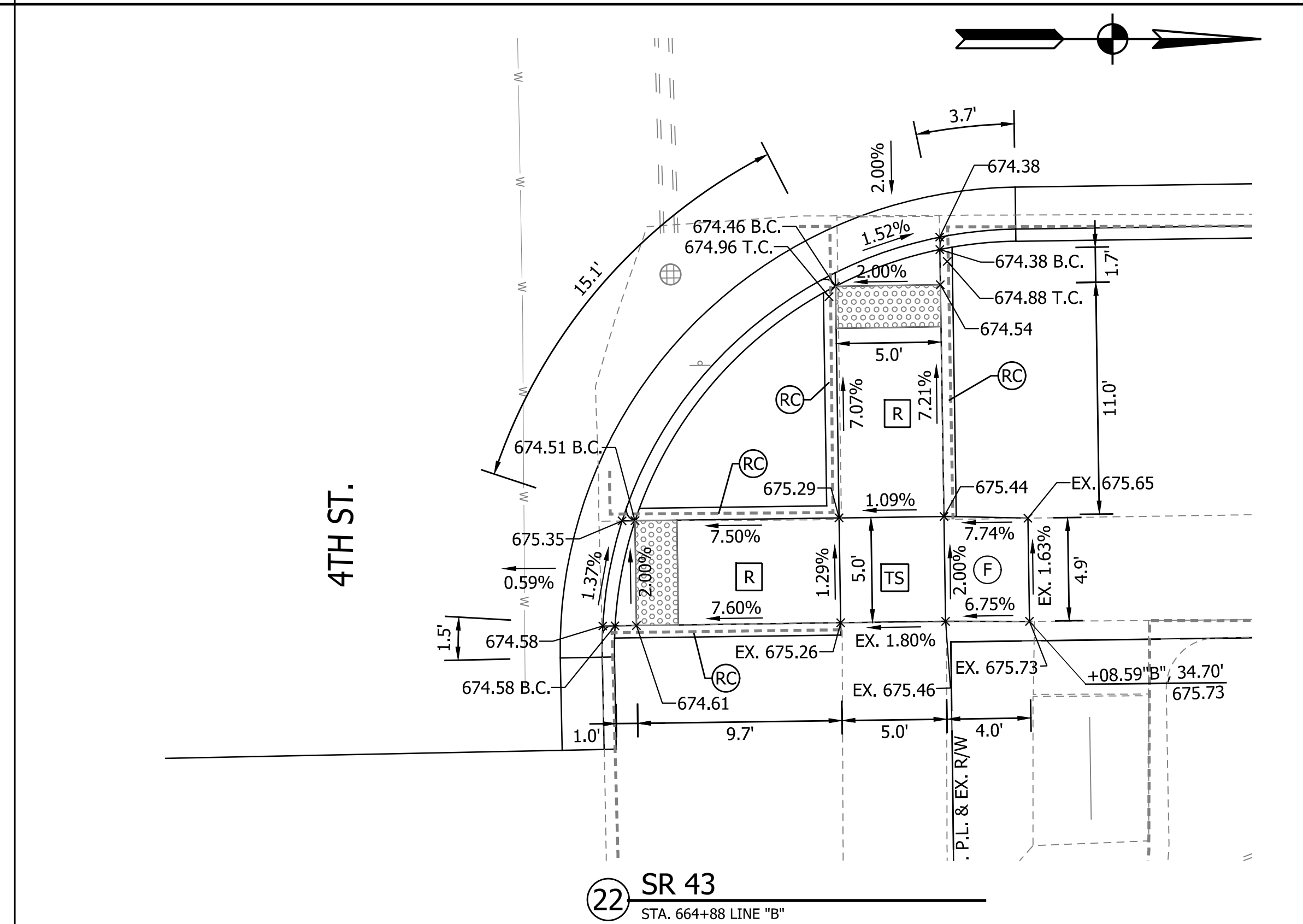
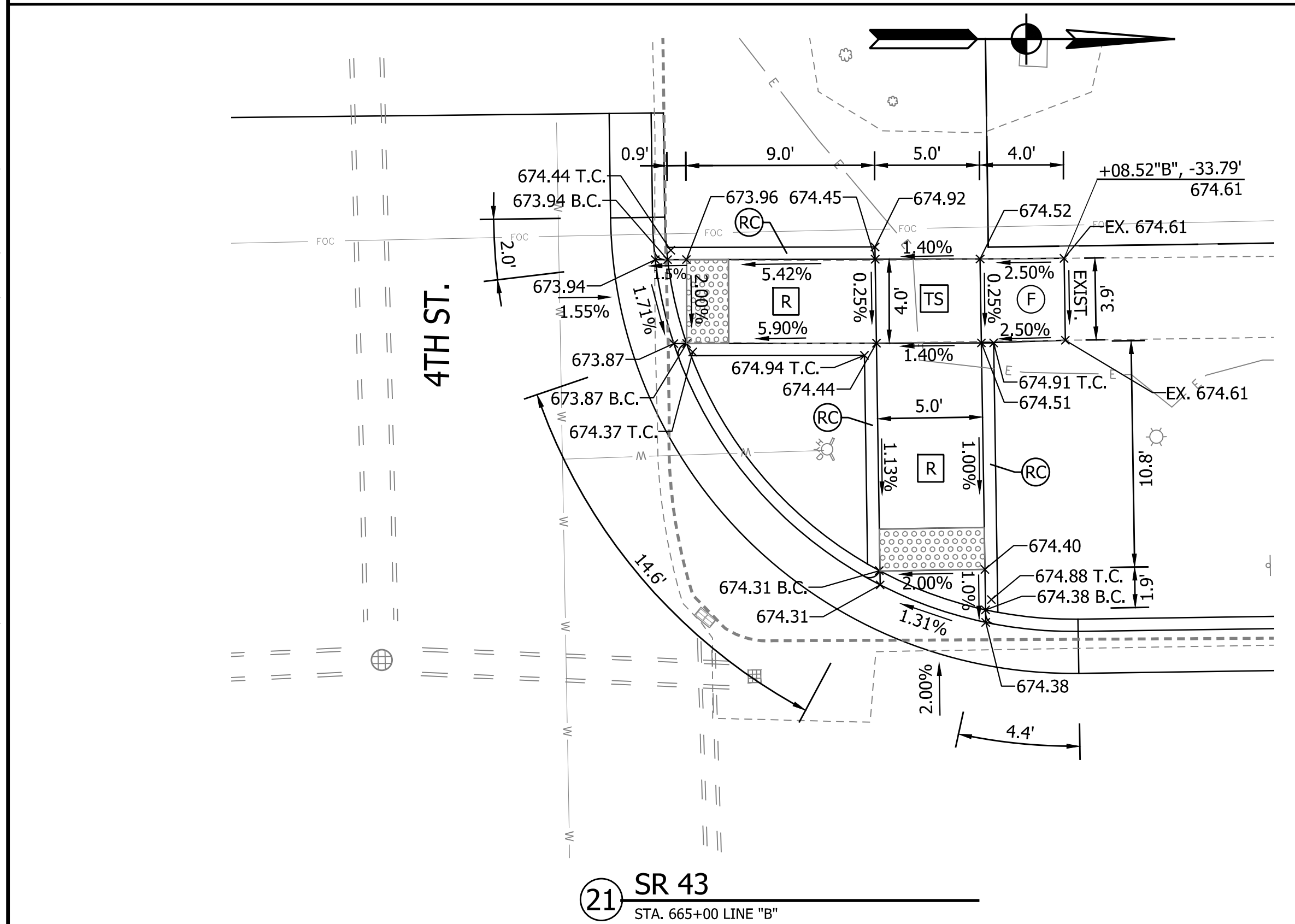
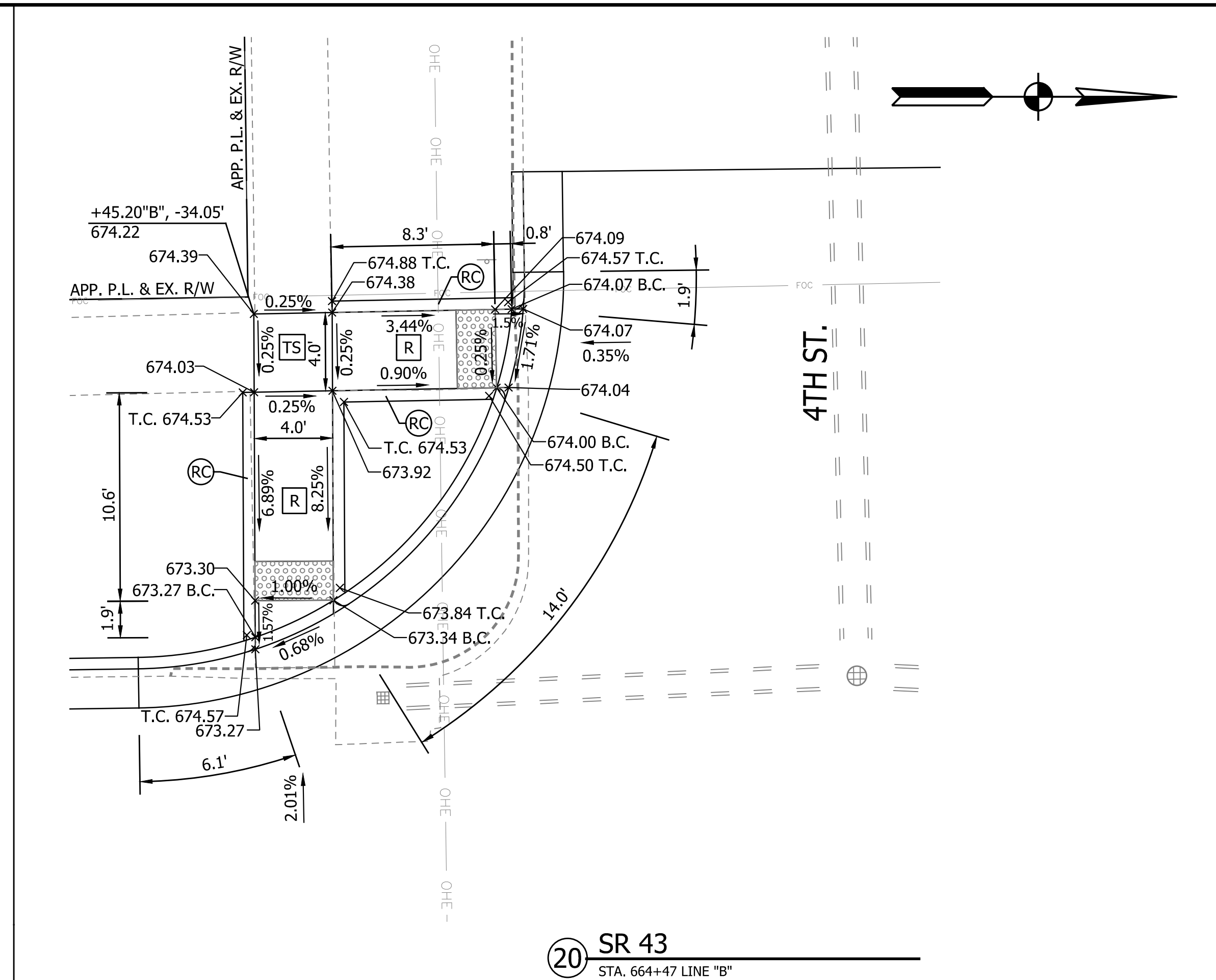
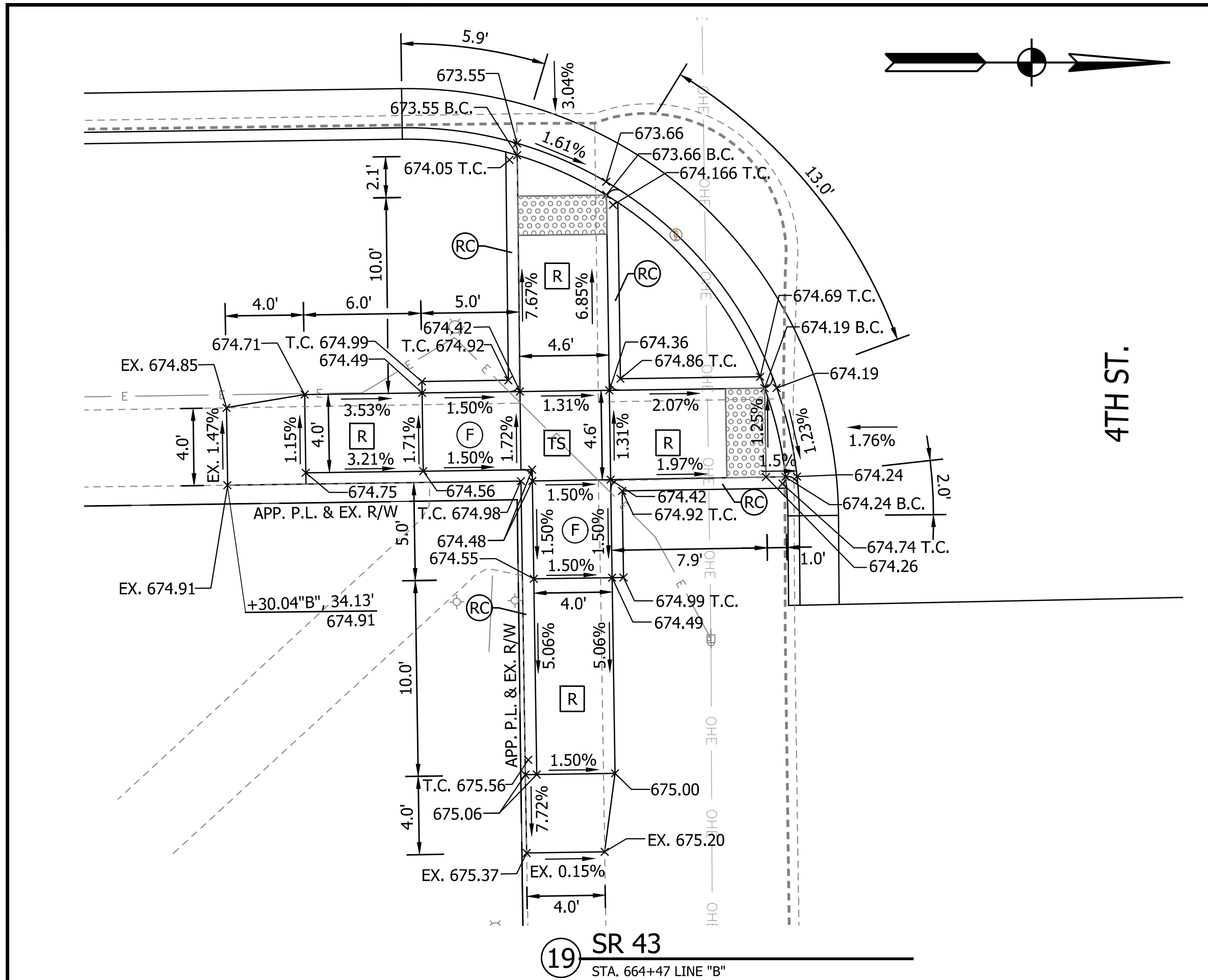
RECOMMENDED FOR APPROVAL		DESIGN ENGINEER		DATE	
DESIGNED: <u>BLW</u>		DRAWN: <u>EJK</u>			
CHECKED: <u>DCK</u>		CHECKED: <u>DCK</u>			

INDIANA DEPARTMENT OF TRANSPORTATION

CURB RAMP DETAILS

HORIZONTAL SCALE	BRIDGE FILE
1" = 5'	N/A
VERTICAL SCALE	DESIGNATION
	2001828
SURVEY BOOK	SHEET
	47 of 117
CONTRACT	PROJECT
R-43449	2001828

PRINT DATE: 4/5/23
 PLOT SCALE: 1:1
 EDIT DATE: 2/24/23 - 3:48 PM
 EDITED BY: BWERNZ
 DRAWING FILE: P:\21-5004-155-1\WHITE CO PAVEMENT REPLACEMENT 21010815.ACAD107.CONST.DTL\CR_SR_43_20_01.DWG



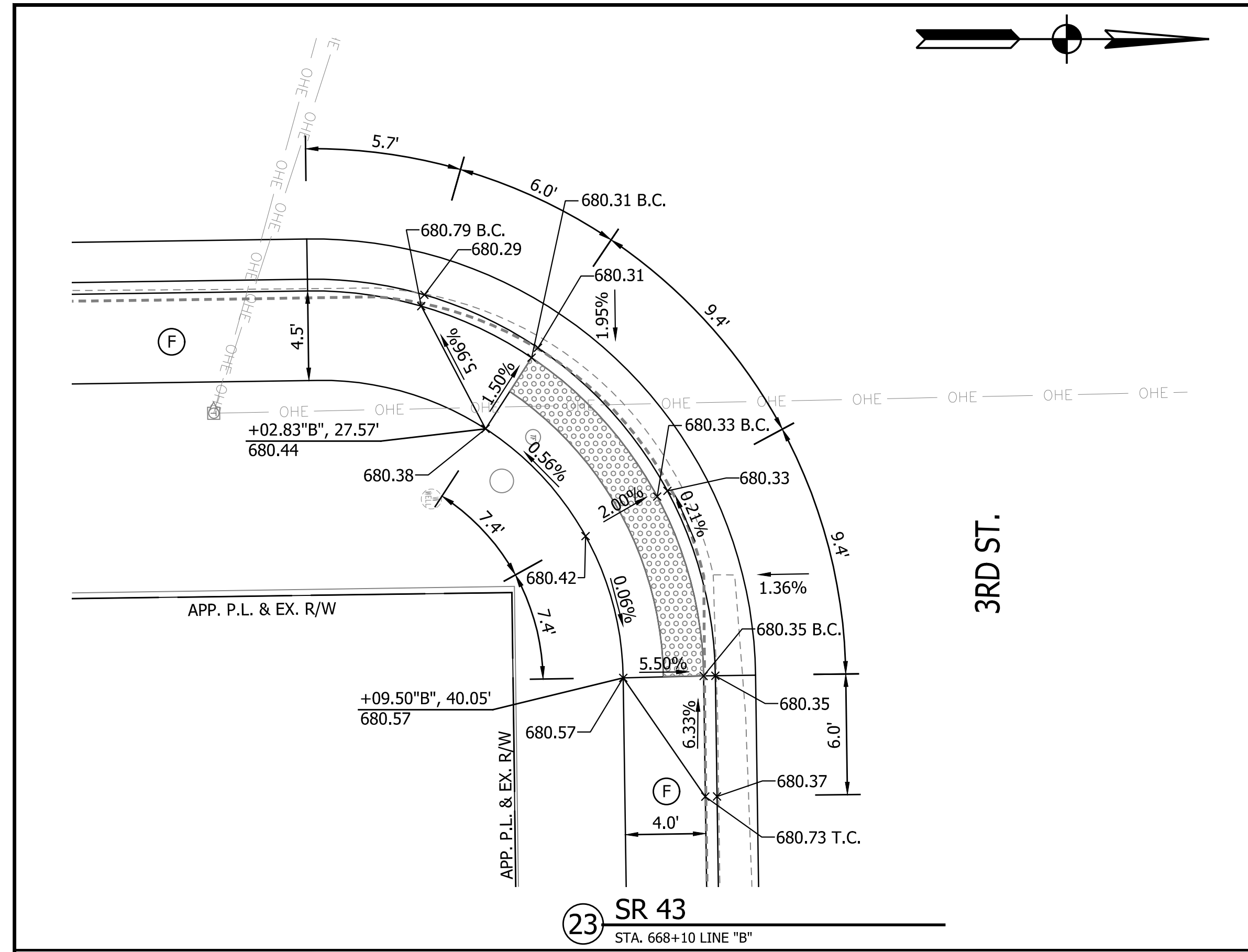
LEGEND	
	Return Curb
	Sidewalk
	Ramp
	Turning Space
	Detectable Warning Surface

RECOMMENDED FOR APPROVAL	DESIGN ENGINEER	DATE
DESIGNED: <u>BLW</u>	DRAWN: <u>EJK</u>	
CHECKED: <u>DCK</u>	CHECKED: <u>DCK</u>	

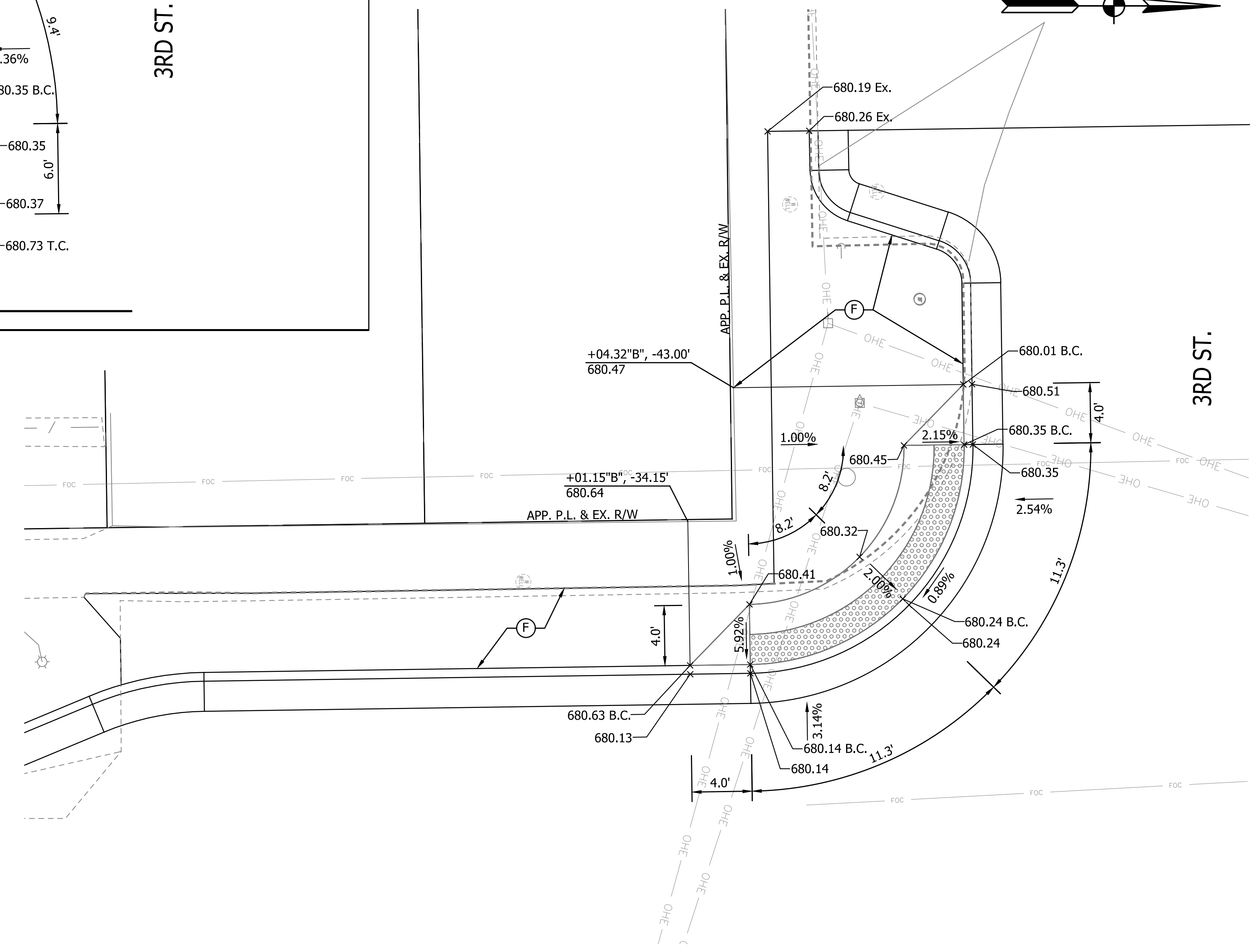
INDIANA DEPARTMENT OF TRANSPORTATION	
CURB RAMP DETAILS	

HORIZONTAL SCALE	BRIDGE FILE
1" = 5'	N/A
VERTICAL SCALE	DESIGNATION
	2001828
SURVEY BOOK	SHEET
	48 of 117
CONTRACT	PROJECT
R-43449	2001828

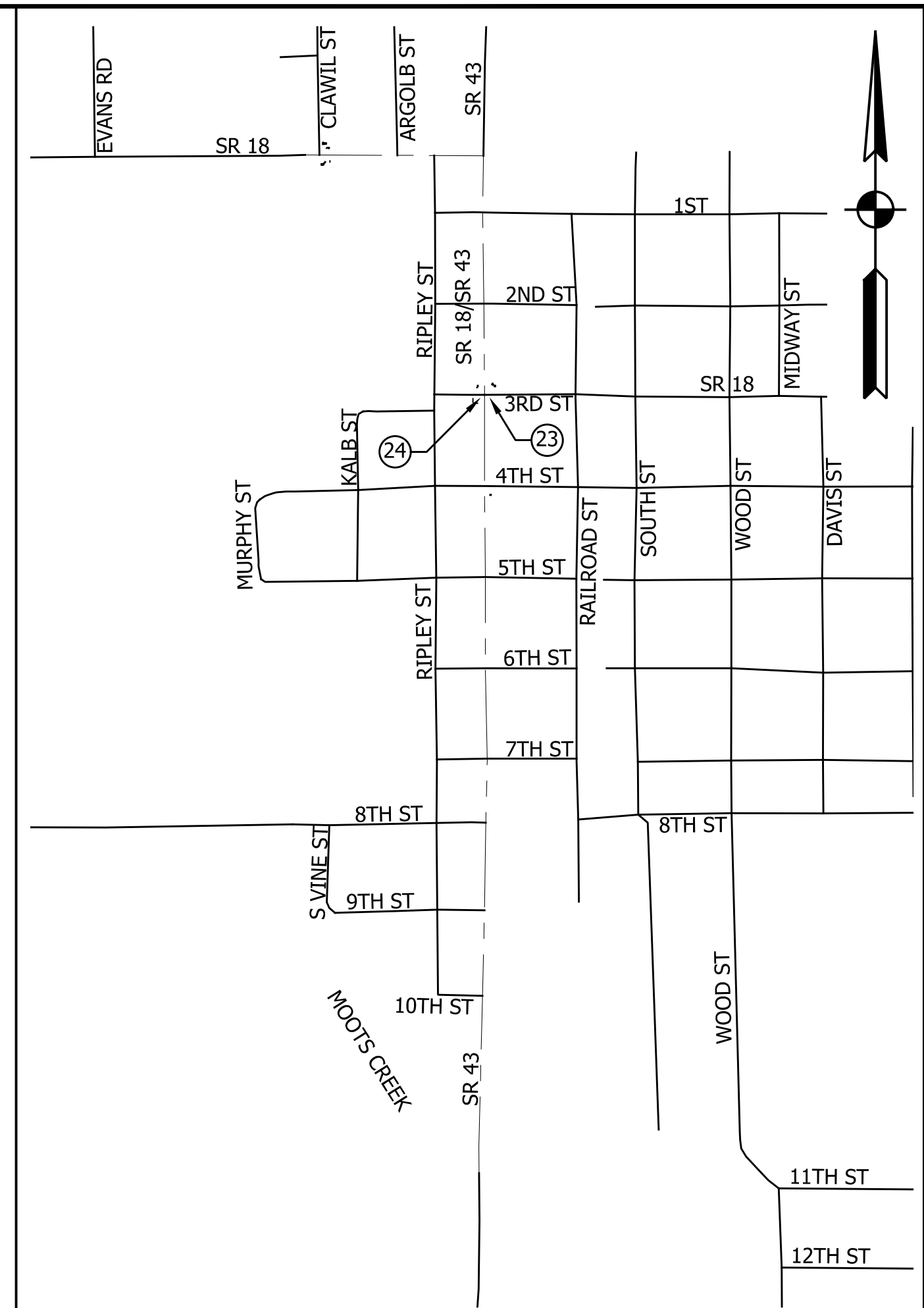
PRINT DATE: 4/5/23
 PLOT SCALE: 1:1
 EDIT DATE: 2/24/23 - 3:48 PM
 EDITED BY: BWERNZ
 DRAWING FILE: P:\21-5004-55-1\WHITE CO PAVEMENT REPLACEMENT 210108\5-ACAD\07 CONST DTL\CR_SR_43_20_01.DWG



23 SR 43
 STA. 668+10 LINE "B"



24 SR 43
 STA. 668+17 LINE "B"



LOCATION MAP
 SCALE: 1" = 500'

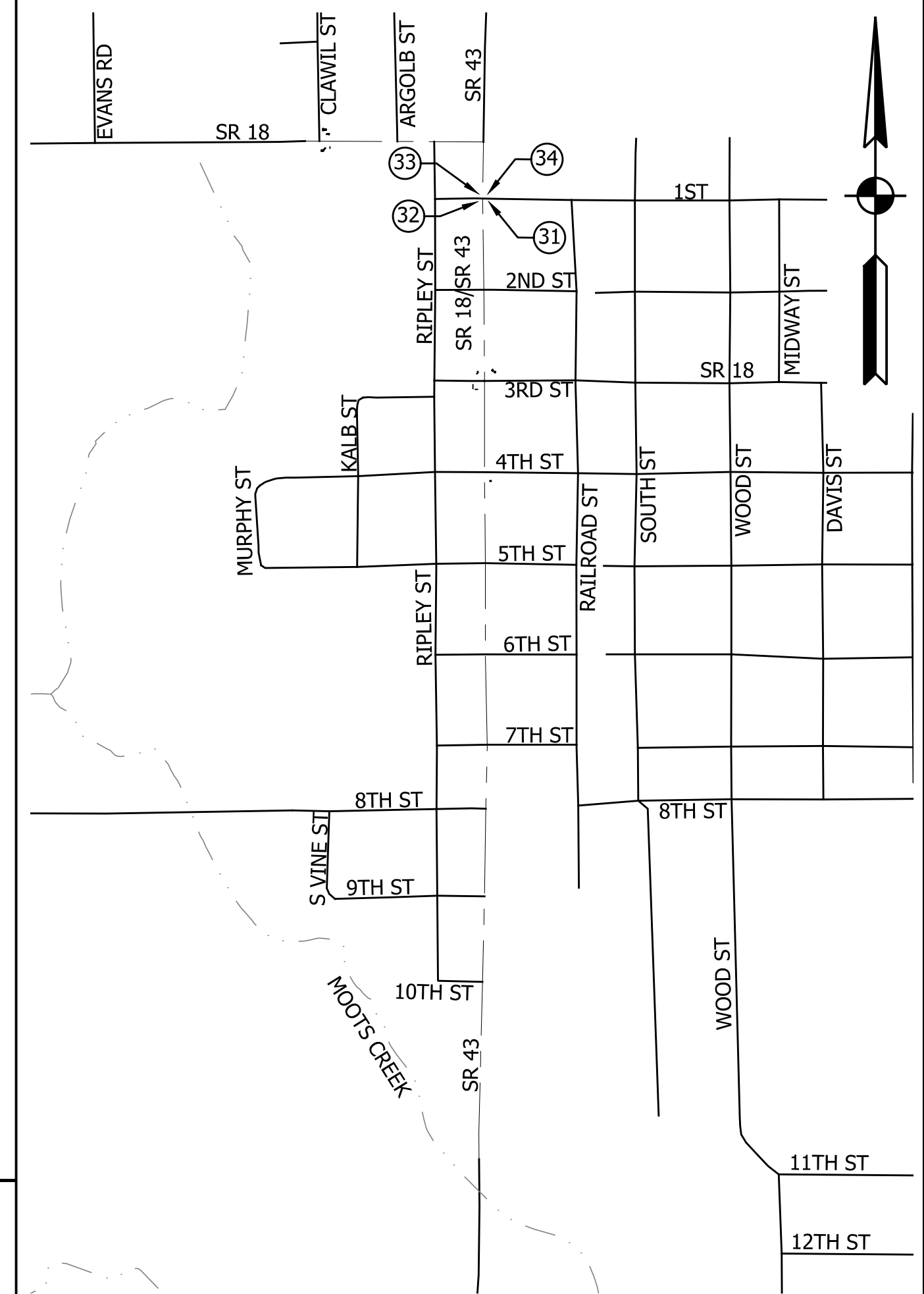
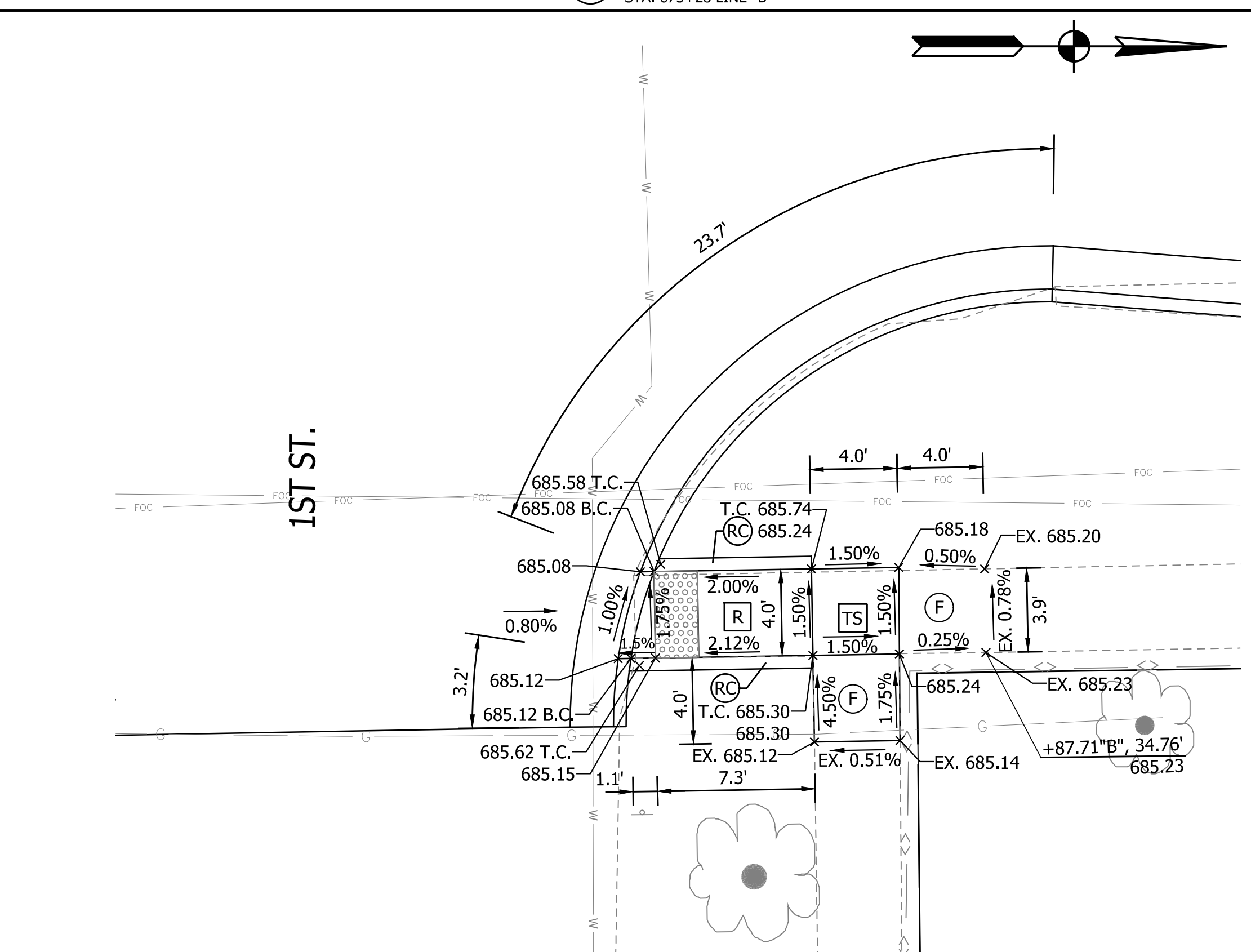
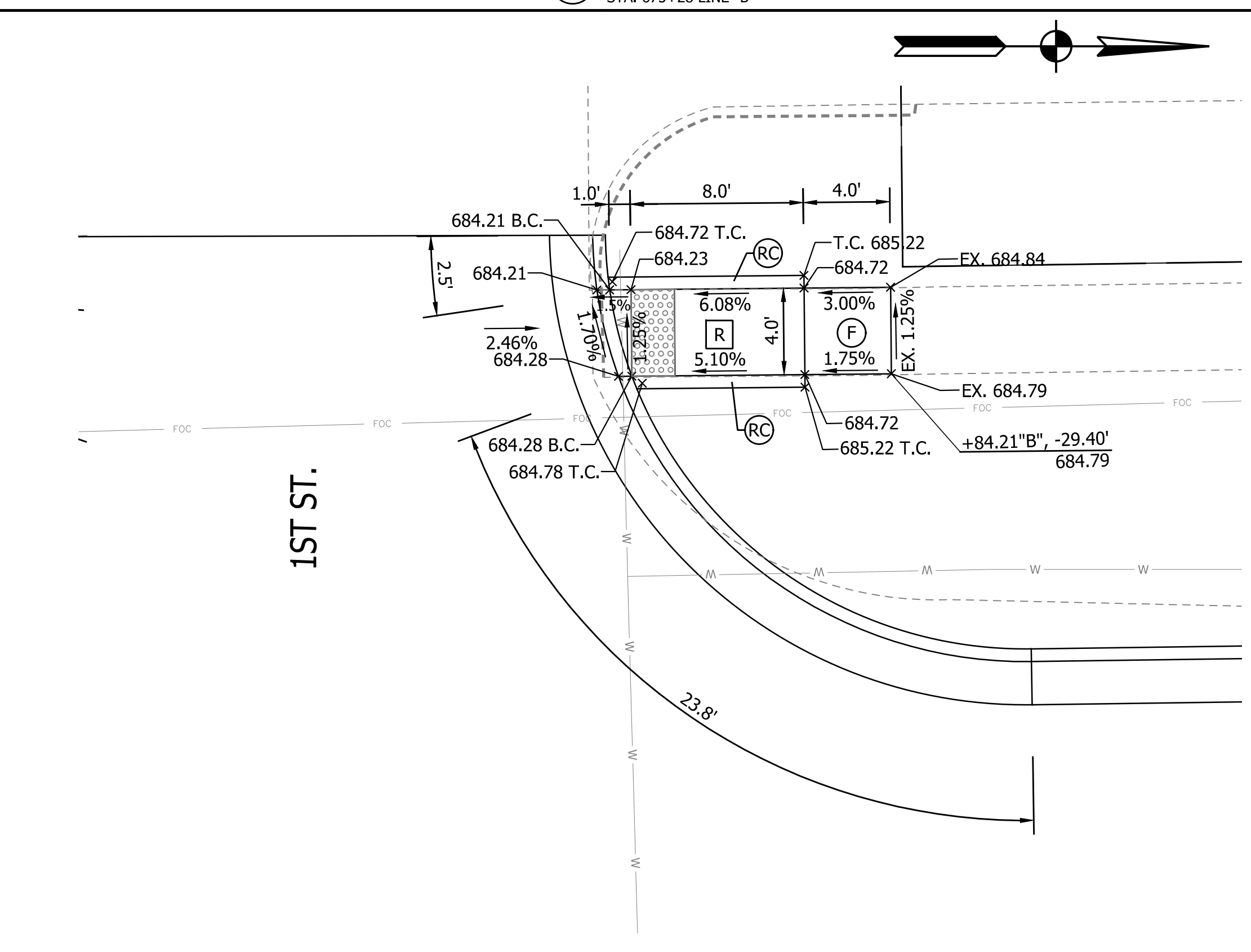
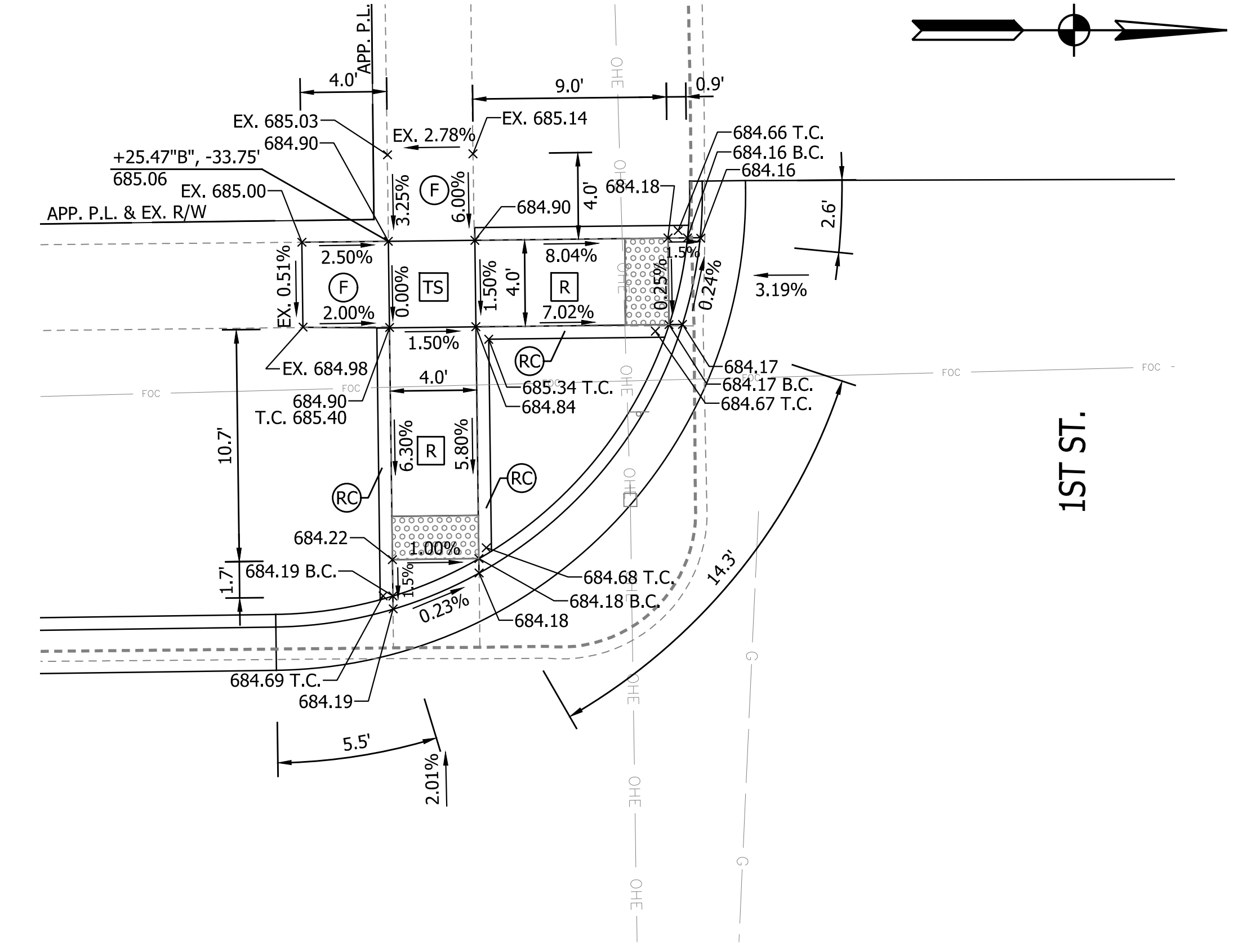
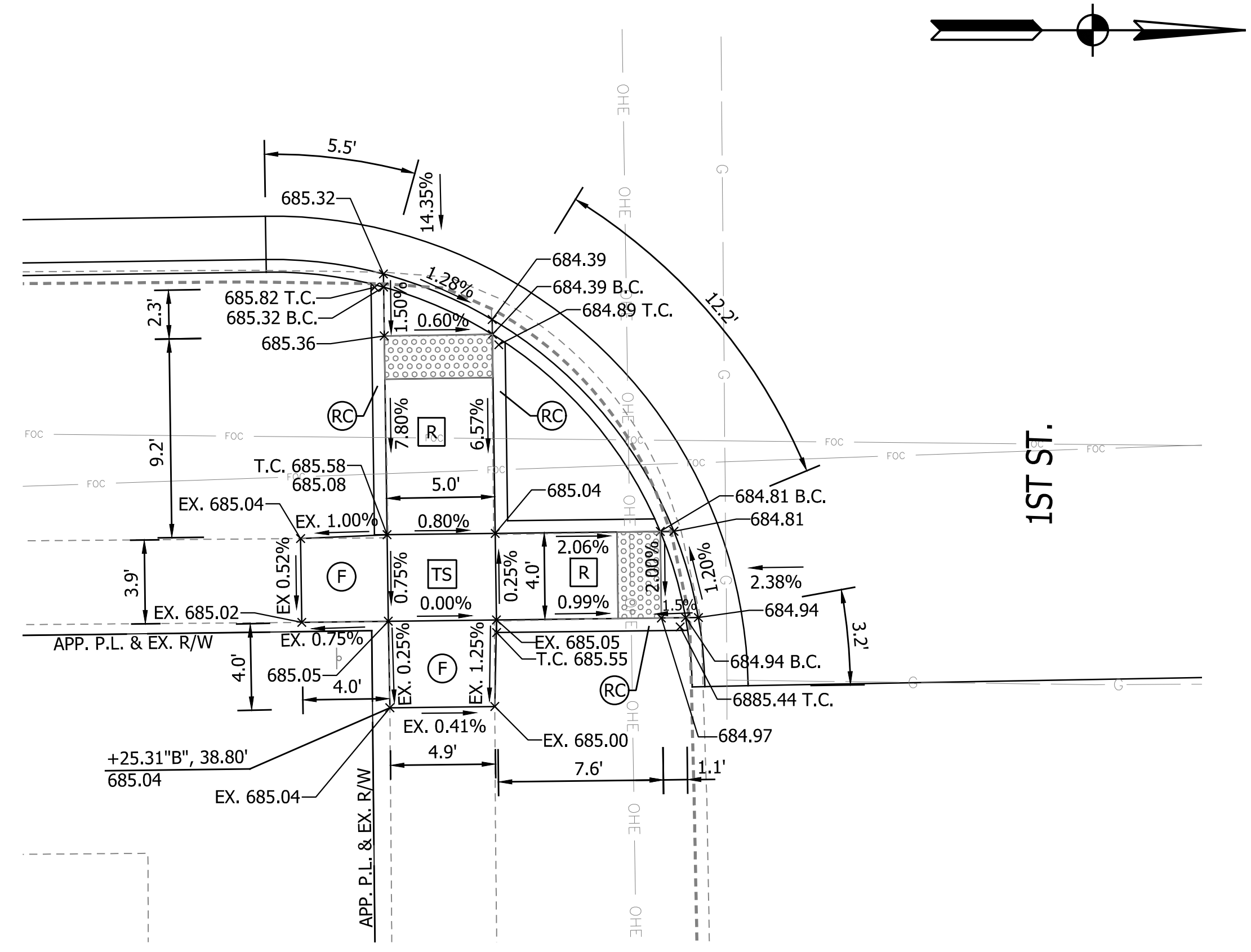
LEGEND	
	Return Curb
	Sidewalk
	Ramp
	Turning Space
	Detectable Warning Surface

RECOMMENDED FOR APPROVAL	DESIGN ENGINEER	DATE
DESIGNED: <u>BLW</u>	DRAWN: <u>EJK</u>	
CHECKED: <u>DCK</u>	CHECKED: <u>DCK</u>	

INDIANA DEPARTMENT OF TRANSPORTATION	
CURB RAMP DETAILS	

HORIZONTAL SCALE	BRIDGE FILE
1" = 5'	N/A
VERTICAL SCALE	DESIGNATION
	2001828
SURVEY BOOK	SHEET
	49 of 117
CONTRACT	PROJECT
R-43449	2001828

PRINT DATE: 4/5/23
 PLOT SCALE: 1:1
 EDIT DATE: 2/24/23 - 3:48 PM
 EDITED BY: BWERNZ
 DRAWING FILE: P:\21-5004-55-1\WHITE CO PAVEMENT REPLACEMENT 210108\5-ACAD\07 CONST DTL\CR_SR_43_20_01.DWG



LEGEND

	Return Curb		Detectable Warning Surface
	Sidewalk		
	Ramp		
	Turning Space		

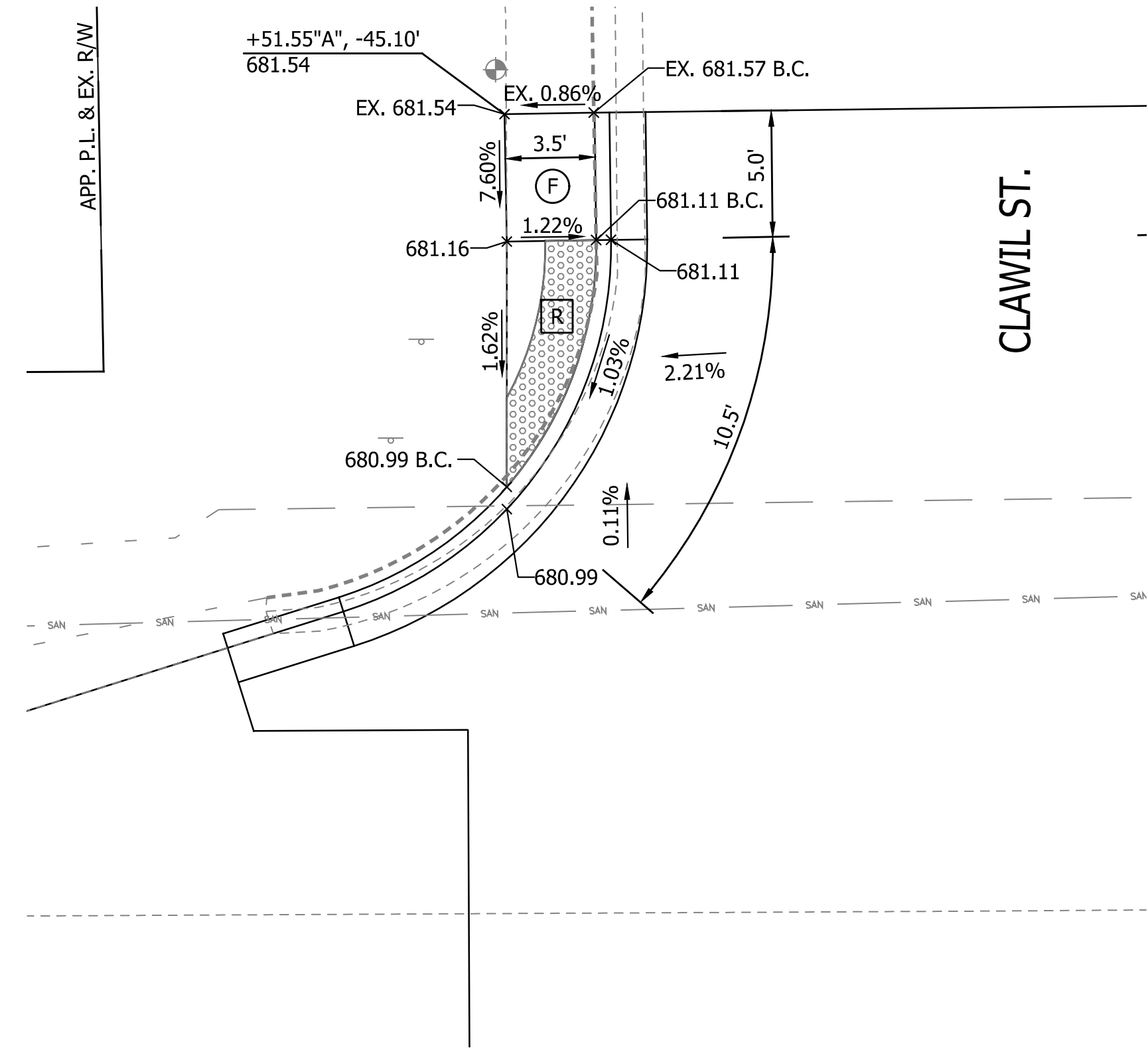
RECOMMENDED FOR APPROVAL		DESIGN ENGINEER	DATE
DESIGNED: <u>BLW</u>	DRAWN: <u>EJK</u>		
CHECKED: <u>DCK</u>	CHECKED: <u>DCK</u>		

INDIANA
 DEPARTMENT OF TRANSPORTATION

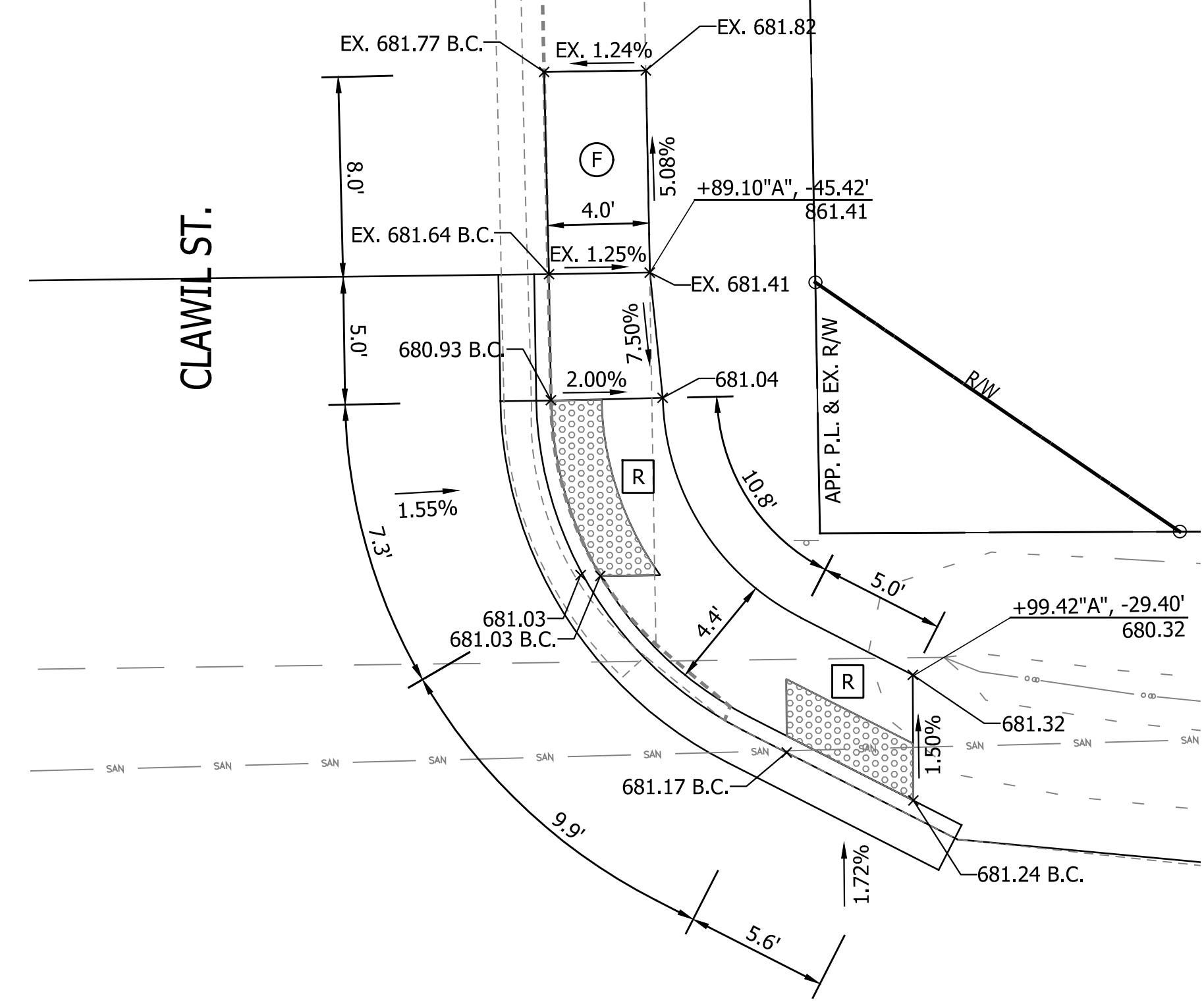
CURB RAMP DETAILS

HORIZONTAL SCALE	BRIDGE FILE
1" = 5'	N/A
VERTICAL SCALE	DESIGNATION
	2001828
SURVEY BOOK	SHEET
	52 of 117
CONTRACT	PROJECT
R-43449	2001828

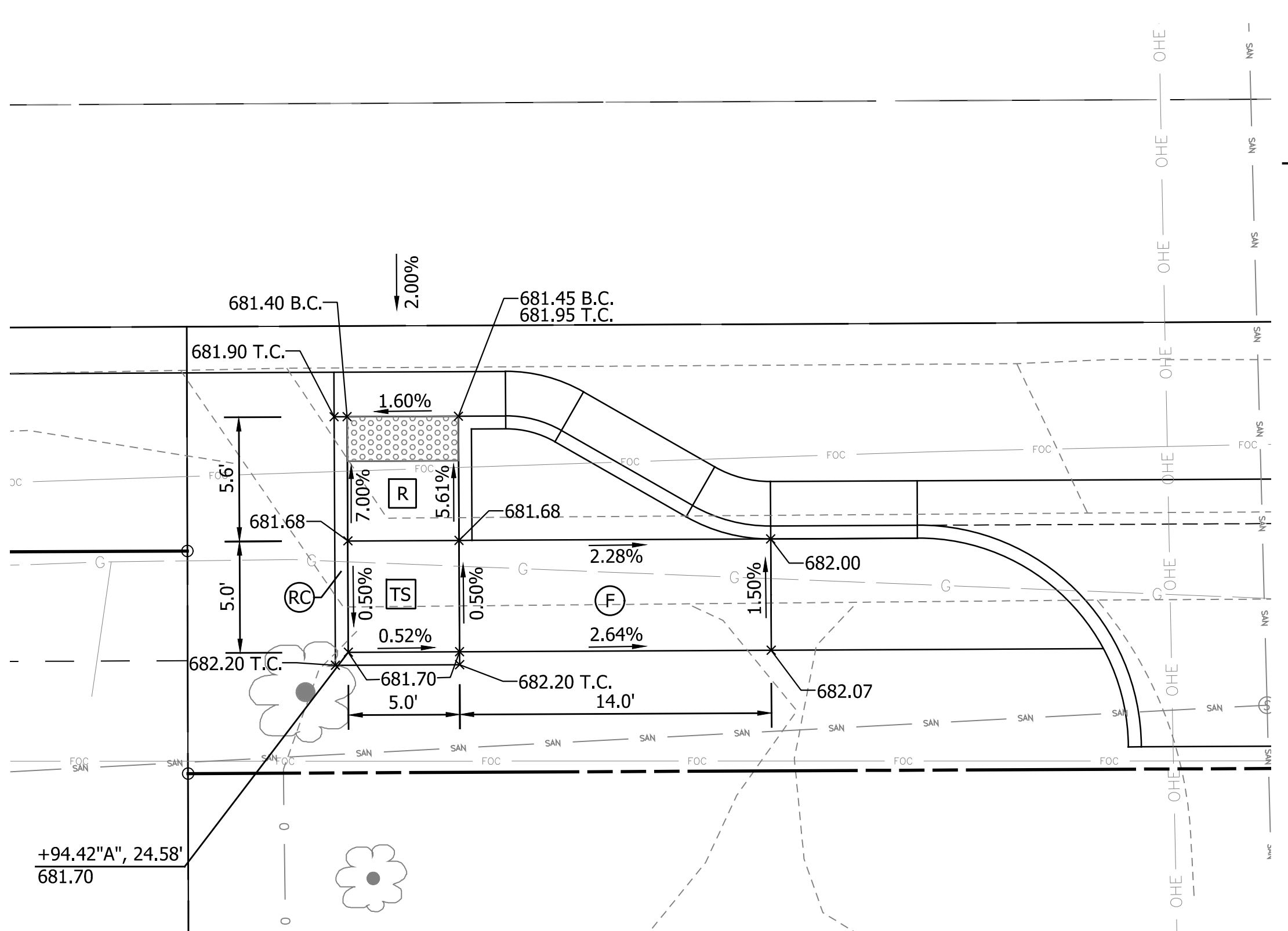
PRINT DATE: 4/5/23
 PLOT SCALE: 1:1
 EDIT DATE: 2/24/23 - 3:48 PM
 EDITED BY: BWERNZ
 DRAWING FILE: P:\215004\55-1\WHITE CO PAVEMENT REPLACEMENT 210108\5 ACAD\07 CONST DTL\CR_SR_43_20_01.DWG



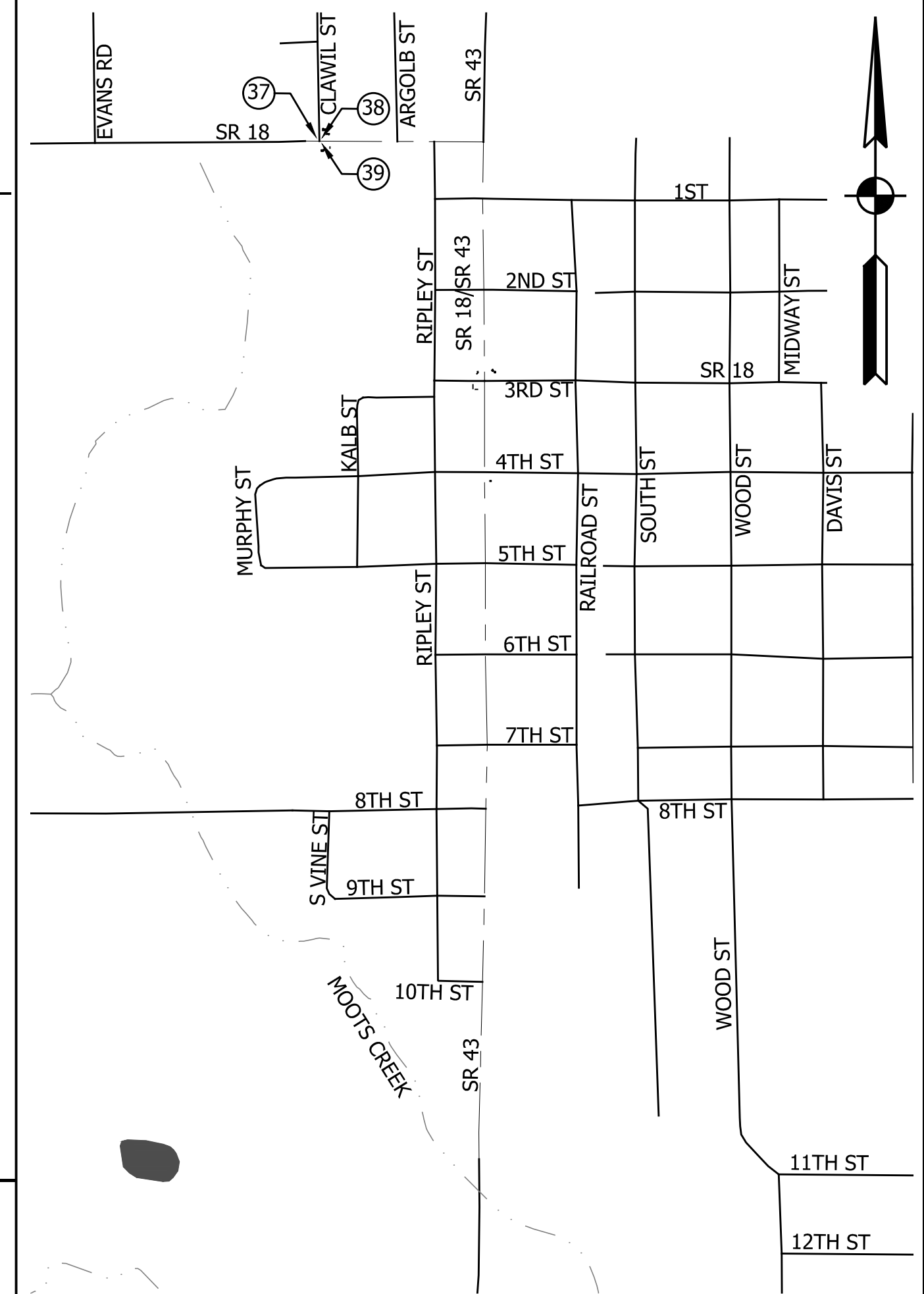
37 SR 18
 STA. 453+54 LINE "A"



38 SR 18
 STA. 453+95 LINE "A"



39 SR 18
 STA. 453+97 LINE "A"



LOCATION MAP
 SCALE: 1" = 500'

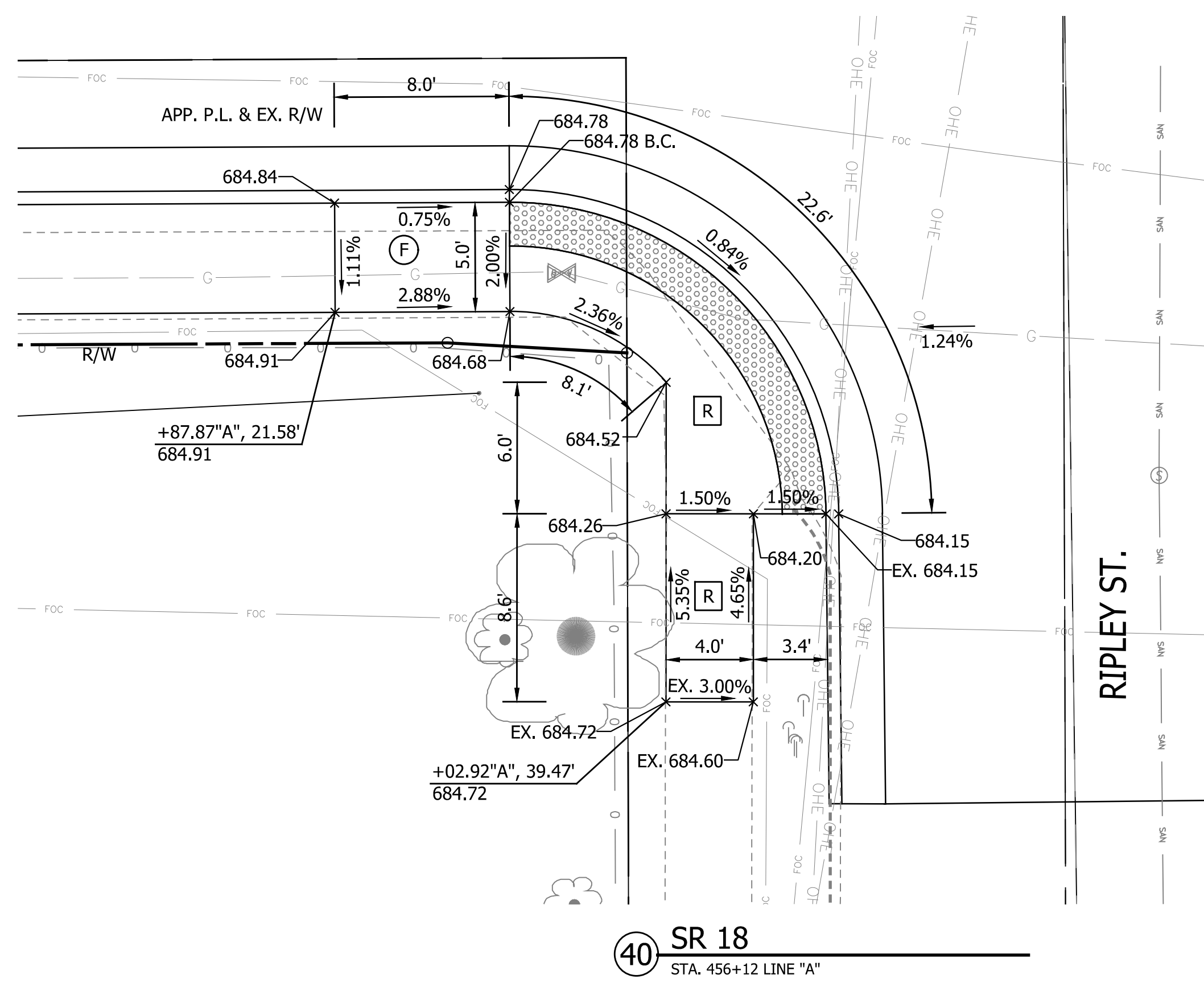
LEGEND	
	Return Curb
	Sidewalk
	Ramp
	Turning Space
	Detectable Warning Surface

RECOMMENDED FOR APPROVAL	DESIGN ENGINEER	DATE
DESIGNED: <u>BLW</u>	DRAWN: <u>EJK</u>	
CHECKED: <u>DCK</u>	CHECKED: <u>DCK</u>	

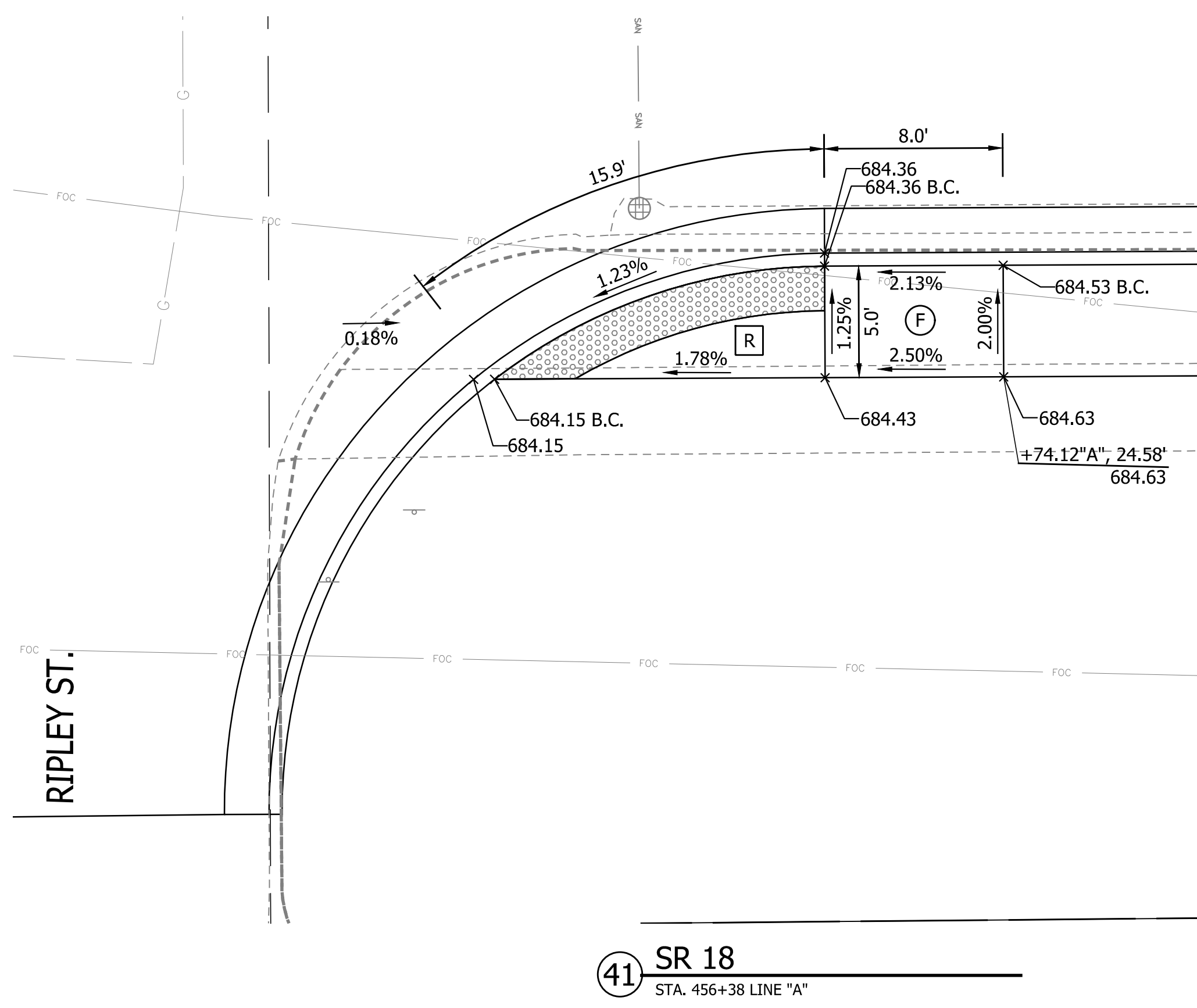
INDIANA DEPARTMENT OF TRANSPORTATION	
CURB RAMP DETAILS	

HORIZONTAL SCALE	BRIDGE FILE
1" = 5'	N/A
VERTICAL SCALE	DESIGNATION
	2001828
SURVEY BOOK	SHEET
	54 of 117
CONTRACT	PROJECT
R-43449	2001828

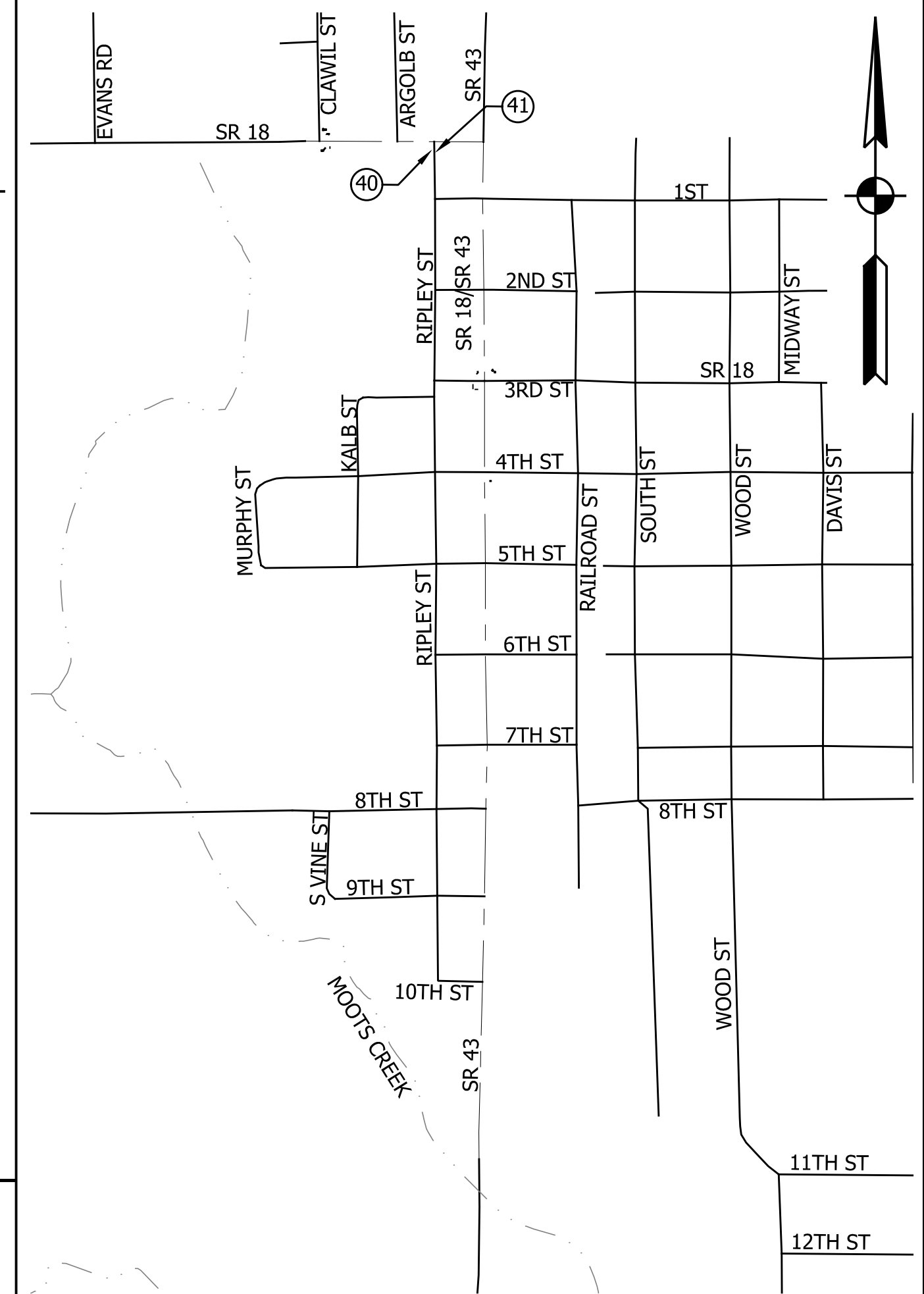
PRINT DATE: 4/5/23
 PLOT SCALE: 1:1
 EDIT DATE: 2/24/23 - 3:48 PM
 EDITED BY: BWERNZ
 DRAWING FILE: P:\215004\55-1\WHITE CO PAVEMENT REPLACEMENT 210108\5 ACAD\07 CONST DTL\CR_SR_43_20_01.DWG



40 SR 18
 STA. 456+12 LINE "A"



41 SR 18
 STA. 456+38 LINE "A"



LOCATION MAP
 SCALE: 1" = 500'

LEGEND	
	Return Curb
	Sidewalk
	Ramp
	Turning Space
	Detectable Warning Surface

RECOMMENDED FOR APPROVAL	DESIGN ENGINEER	DATE
DESIGNED: <u>BLW</u>	DRAWN: <u>EJK</u>	
CHECKED: <u>DCK</u>	CHECKED: <u>DCK</u>	

INDIANA DEPARTMENT OF TRANSPORTATION	
CURB RAMP DETAILS	

HORIZONTAL SCALE	BRIDGE FILE
1" = 5'	N/A
VERTICAL SCALE	DESIGNATION
	2001828
SURVEY BOOK	SHEET
	55 of 117
CONTRACT	PROJECT
R-43449	2001828