



FLASHING BEACONS



RED
State Law requires that all vehicles STOP before entering an intersection where a red flash is displayed to approaching traffic and then to proceed only when safe to do so.



YELLOW
State Law permits a vehicle to be driven past a flashing yellow signal only with caution. When this flash is displayed at a point where a speed limit has been legally established, it calls attention to that limit as well as to the hazard existing at that point.

WHAT TO DO IF YOU ARE INVOLVED IN AN ACCIDENT

Stop immediately, without obstructing traffic, more than is necessary, and give name and address of your vehicle.
Show driver's license if requested to do so. Render assistance to any person injured.
Leave a notice in the vehicle which it is involved giving name, address, registration number and a statement of the circumstances.
If highway forces are struck and damaged, notify the person in charge, giving name, address and registration number.
Report each accident which involves personal injury or death immediately to local Police or within a municipality, or to County Sheriff or nearest State Office that it exists in municipality.
Make a written report of each accident, involving death, personal injury or property damage of \$50.00 or more on the official form provided, to the Indiana State Police Department within 24 hours.

INDIANA STATE POLICE POSTS

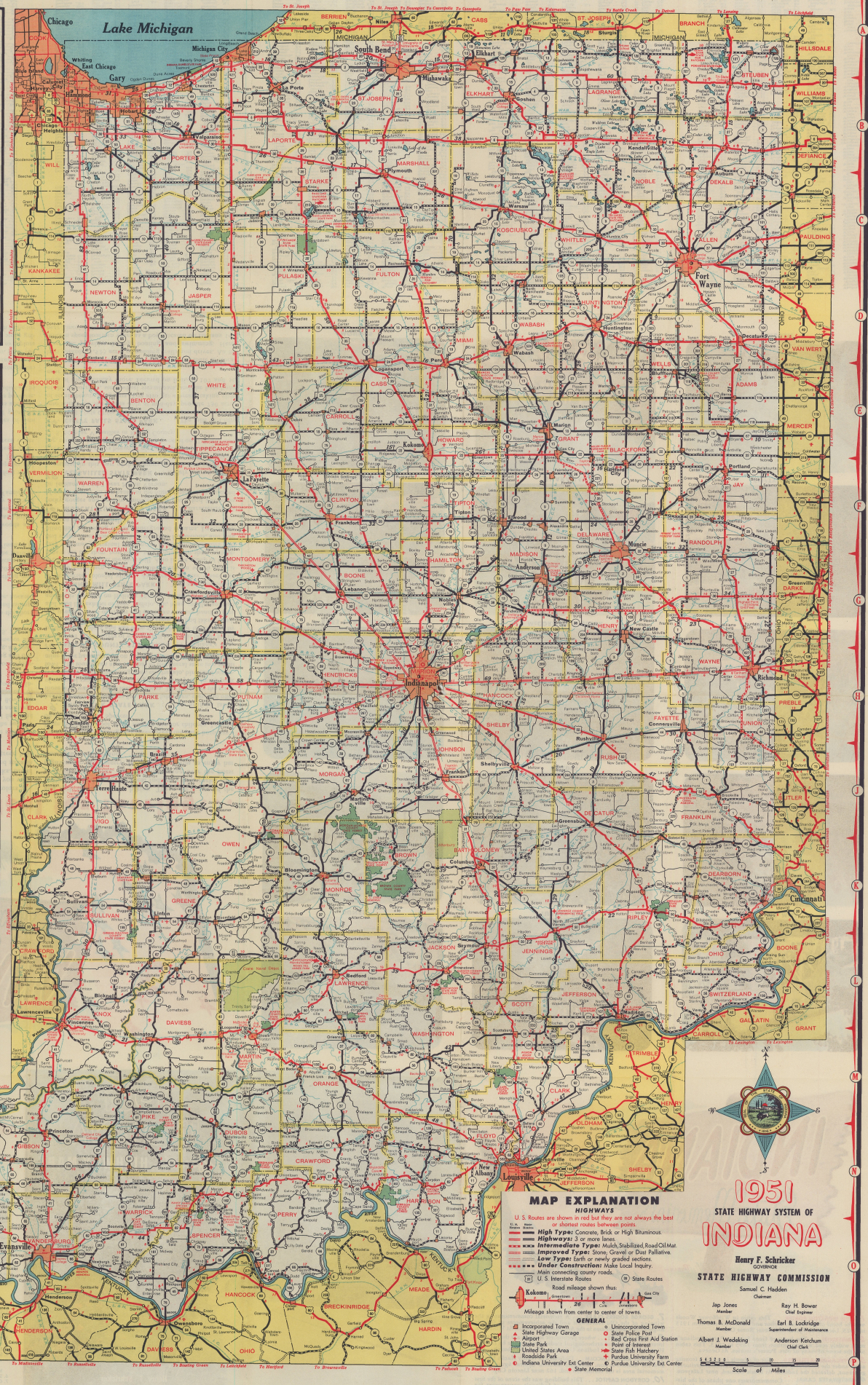
Post Location	Telephone Number
Dunes Park	Chickasha 2000
Ligonier	Ligonier 1441
West Lafayette	Lafayette 2425
Franklin	Franklin 1441
Putnamville	Greencastle 1441
Connersville	Connersville 1441
Seymour	Seymour 1441
Jasper	Jasper 1441
Indianapolis (Headquarters)	Indianapolis 2422
Charlottesville	Charlottesville 1441

STATE HIGHWAY GARAGES

District Office	District Office	District Office
Indianapolis	Greencastle	Indianapolis
Ellettsville	Ellettsville	Indianapolis
Madison	Madison	Indianapolis
Wabash	Wabash	Indianapolis
Warrick	Warrick	Indianapolis
Wayne	Wayne	Indianapolis
Yates	Yates	Indianapolis
Yves	Yves	Indianapolis
Yves	Yves	Indianapolis
Yves	Yves	Indianapolis

MILEAGE CHART

Address	Ellettsville	Fort Wayne	Indianapolis	Muncie	South Bend	Terre Haute
Albion	119,004	81,700	40	79	20	129,114
Altoona	23,321	42,327	57,157	107	68	63,311
Bedford	216,160	100,228	73,023	102,143	63	
Bloomington	184,128	166,199	49	90	100	191
Clinton	183,127	186,449	70	70	130	171
Columbus City	212,121	110,111	110	71	68	182
Columbus	186,151	159,205	43	104	91	183
Concordville	167,154	187,137	44	91	122	62
Elkhart	102,148	74,143	151,123	12,99		
Evansville	201,138	202,133	133,133	112,117		
Fort Wayne	24,820	129,116	112	48	83,900	
Gary	74,379	199,100	100,100	100,100	99,165	
Hammond	47,214	13,140	100,100	2,719		
Huntington	73,283	35,130	91	87	31	89,165
Indianapolis	103,343	114,161	111	111	111	72
Jasper	265,192	238,132	132,132	132,132	132,132	101
Jeffersonville	253,120	274,114	117,142	142,154	153	
Kokomo	212,119	219,119	42	42	21	81,136
Lafayette	113,191	113,100	61	61	89,158	83
Lancaster	224,200	227,133	133,133	133,133	133,133	168
Logansport	77,228	74,195	70	38	77	67,128
Madison	252,166	180,149	180,149	180,149	180,149	144
Marion	89,228	51,138	48	71	56	98,139
Michigan City	49,269	177	25,151	89,163	34,172	
Mooresville	112,193	68	60	81	132,134	
New Albany	226,113	216,274	117,143	143,154	154,159	
Plymouth	182,118	44,118	118,118	118,118	118,118	134
Plymouth	117,243	49,181	90,101	101,101	101,101	144
Richmond	16,121	132,110	49,124	29,129,143		
Rushville	265,122	226,122	122,122	122,122	122,122	136
Shelbyville	160,193	112,100	41,100	41,100	41,100	116
Spain	227,112	227,112	112,112	112,112	112,112	112
South Bend	13,296	83	39,140	100,133	133	188
Terre Haute	193,119	193,119	119,119	119,119	119,119	119
Vincennes	287	54,320	223,141	141,173	173,248	58
Wabash	44,242	44,217	82	82	82	82,331
Wendover	34,272	39	90,112	89	84	50,172



MAP EXPLANATION

- HIGHWAYS**
 U.S. Routes are shown in red but they are not always the best or shortest routes between points.
 High Types: Concrete, Brick or High Bituminous
 Intermediate Types: Multi-Stabilized Road Oil Coat
 Improved Types: Stone, Gravel or Dual Pavement
 Low Types: Earth or newly graded sections
 Under Construction: Make Local Inquiry
 Main connecting county roads.
 State Routes
 U.S. Interstate Routes
 Road mileage shown thru
 City
 Mileage shown from center to center of towns.
- GENERAL**
 Incorporated Town
 State Highway Garage
 Airport
 State Park
 United States Area
 Roadside Post
 Indiana University Ext Center
 State Memorial
 Unincorporated Town
 State Police Post
 Red Cross First Aid Station
 Point of Interest
 State Fish Hatchery
 Purdue University Farm
 Purdue University Ext Center
 State Memorial



1951 STATE HIGHWAY SYSTEM OF INDIANA

Henry F. Schricker
GOVERNOR
 STATE HIGHWAY COMMISSION
 Samuel C. Hadden
COMMISSIONER
 Jay Jones
Ray H. Bower
State Highway Garage
Chief Engineer
 Thomas B. McDonald
Earl B. Lockridge
Member
Superintendent of Maintenance
 Albert J. Wedding
Anderson Ketchum
Member
Chief Clerk
 Scale of Miles