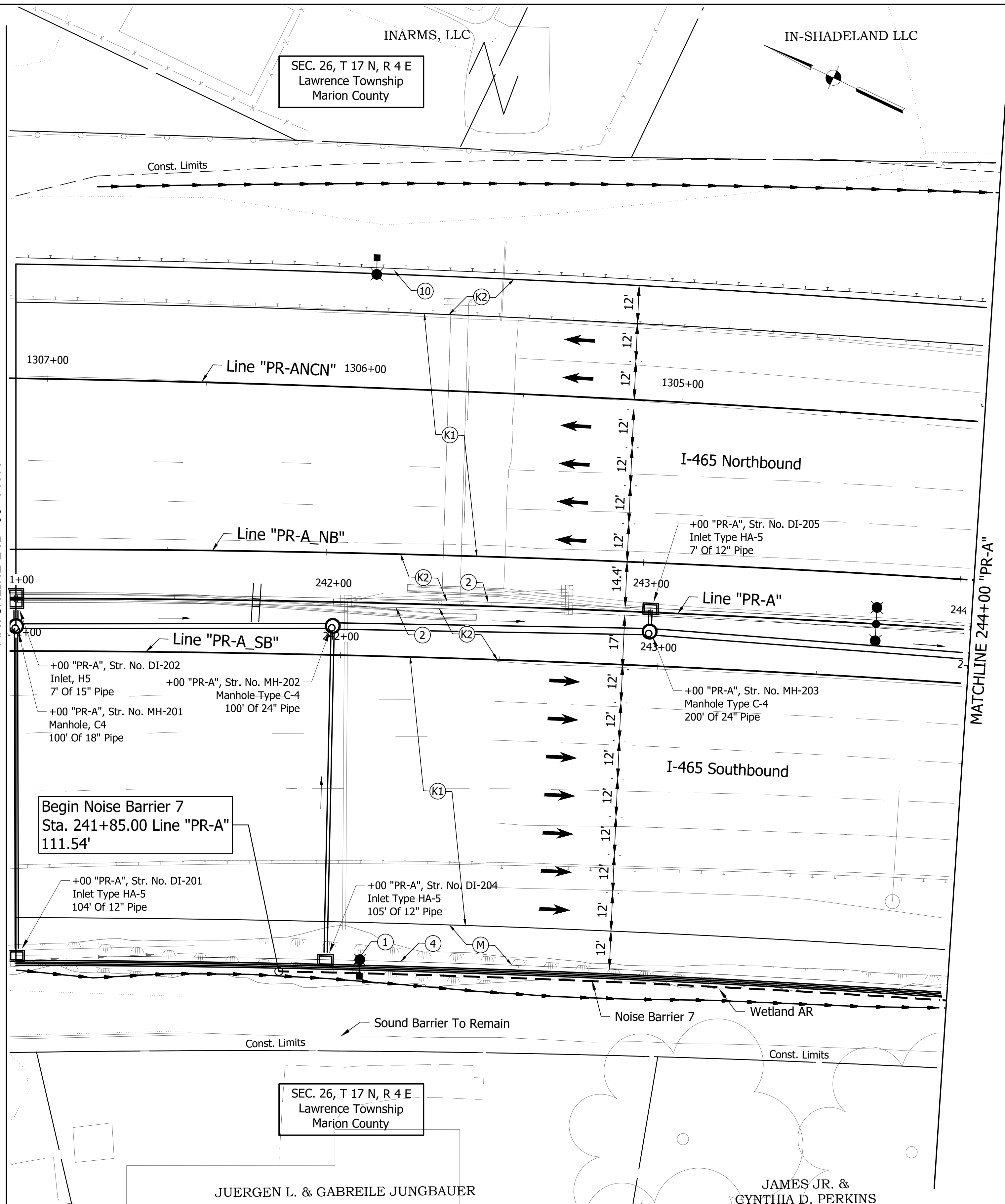


Appendix B

Graphics

	<u>Page(s)</u>
Online Copy Appendix B, Volume 1	
Project Location Map.....	B-1
USGS Topographic Map Index.....	B-2
USGS Topographic Map.....	B-3
Aerial Photograph/Tree Clearing Map.....	B-6
Building Removals Map	B-11
Field Identified Resources Index.....	B-12
Field Identified Resources Map	B-13
Online Copy Appendix B, Volume 2	
Plans (Excerpts)	B-49
Online Copy Appendix B, Volume 3	
Plans (Excerpts)	B-86
Online Copy Appendix B, Volume 4	
Plans (Excerpts)	B-135
Online Copy Appendix B, Volume 5	
Plans (Excerpts)	B-184
Online Copy Appendix B, Volume 6	
Plans (Excerpts)	B-231
Online Copy Appendix B, Volume 7	
Plans (Excerpts)	B-261



File Name: P:\BR\1623\Road\Draw\Plans\Plan & Profile Line PR-A.dwg Plot Date: 5/12/2020 Plotted By: Civil 3D User



8440 Allison Pointe Blvd.
Suite 200
Indianapolis, IN 46250
Phone 317-895-2585
www.ucindy.com

Note To Reviewer:
Stormwater Detention will be designed at STG3

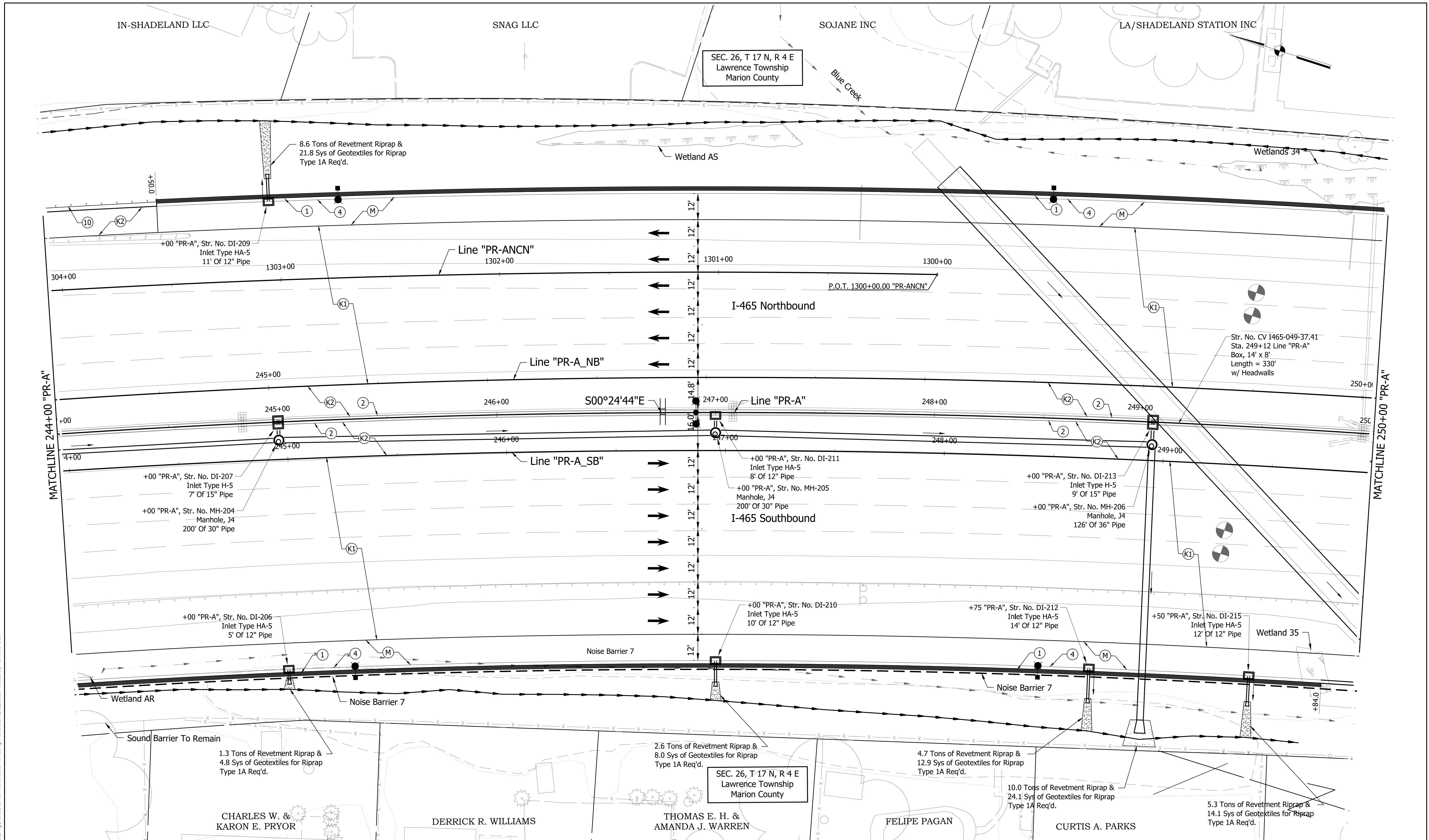


RECOMMENDED FOR APPROVAL	DESIGN ENGINEER	DATE
DESIGNED: CCR	DRAWN: JNII	
CHECKED: WRC	CHECKED: WRC	

INDIANA
DEPARTMENT OF TRANSPORTATION

PLAN
LINE "PR-A"/"PR-A_NB"/"PR-A_SB"

HORIZONTAL SCALE	BRIDGE FILE
1" = 20'	
VERTICAL SCALE	DESIGNATION
N/A	1400075
SURVEY BOOK	SHEETS
	of
CONTRACT	PROJECT
R-38526	1400075



File Name: P:\BR\140075\Board\Draw\Plans\Plan & Profile Line PR-A.dwg Plot Date: 5/12/2020 Plotted By: Civil 3D User



8440 Allison Pointe Blvd.
Suite 200
Indianapolis, IN 46250
Phone 317-895-2585
www.ucindy.com

Note To Reviewer:
Stormwater Detention will be designed at STG3

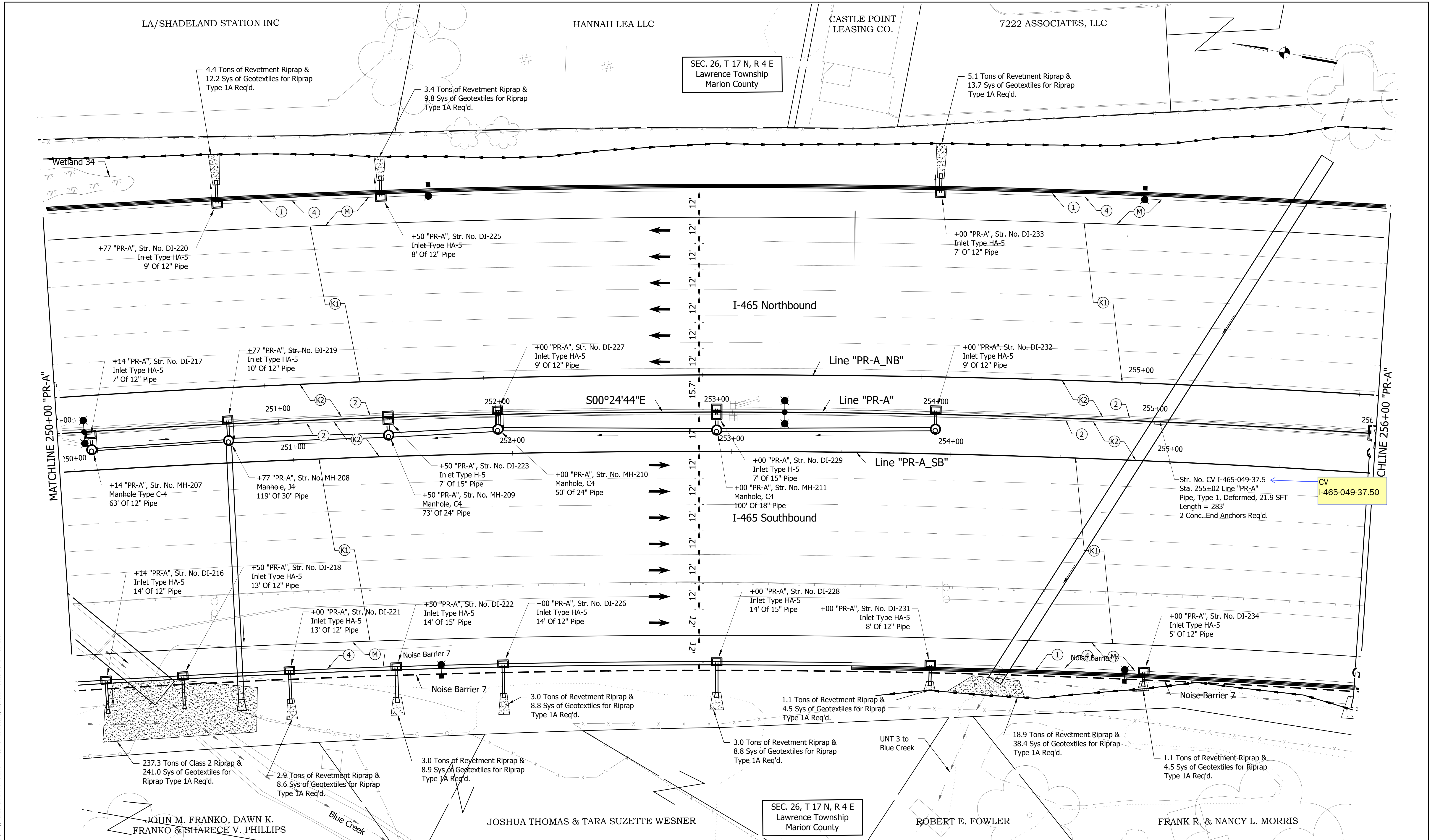


DESIGNED:	CCR	DRAWN:	JNII
CHECKED:	WRC	CHECKED:	WRC

INDIANA
DEPARTMENT OF TRANSPORTATION

PLAN
LINE "PR-A"/"PR-A_NB"/"PR-A_SB"

HORIZONTAL SCALE	BRIDGE FILE
1" = 20'	
VERTICAL SCALE	DESIGNATION
N/A	1400075
SURVEY BOOK	SHEETS
	of
CONTRACT	PROJECT
R-38526	1400075



File Name: P:\BR\146223\Board\Draw\Plans\Plan & Profile Line: PR-A.dwg Plot Date: 5/12/2020 Plotted By: Civil 3D User



8440 Allison Pointe Blvd.
Suite 200
Indianapolis, IN 46250
Phone 317-895-2585
www.ucindy.com

Note To Reviewer:
Stormwater Detention will be designed at STG3



DESIGNED:	CCR	DRAWN:	JNII
CHECKED:	WRC	CHECKED:	WRC

INDIANA
DEPARTMENT OF TRANSPORTATION

PLAN
LINE "PR-A"/"PR-A_NB"/"PR-A_SB"

HORIZONTAL SCALE	BRIDGE FILE
1" = 20'	
VERTICAL SCALE	DESIGNATION
N/A	1400075
SURVEY BOOK	SHEETS
	of
CONTRACT	PROJECT
R-38526	1400075

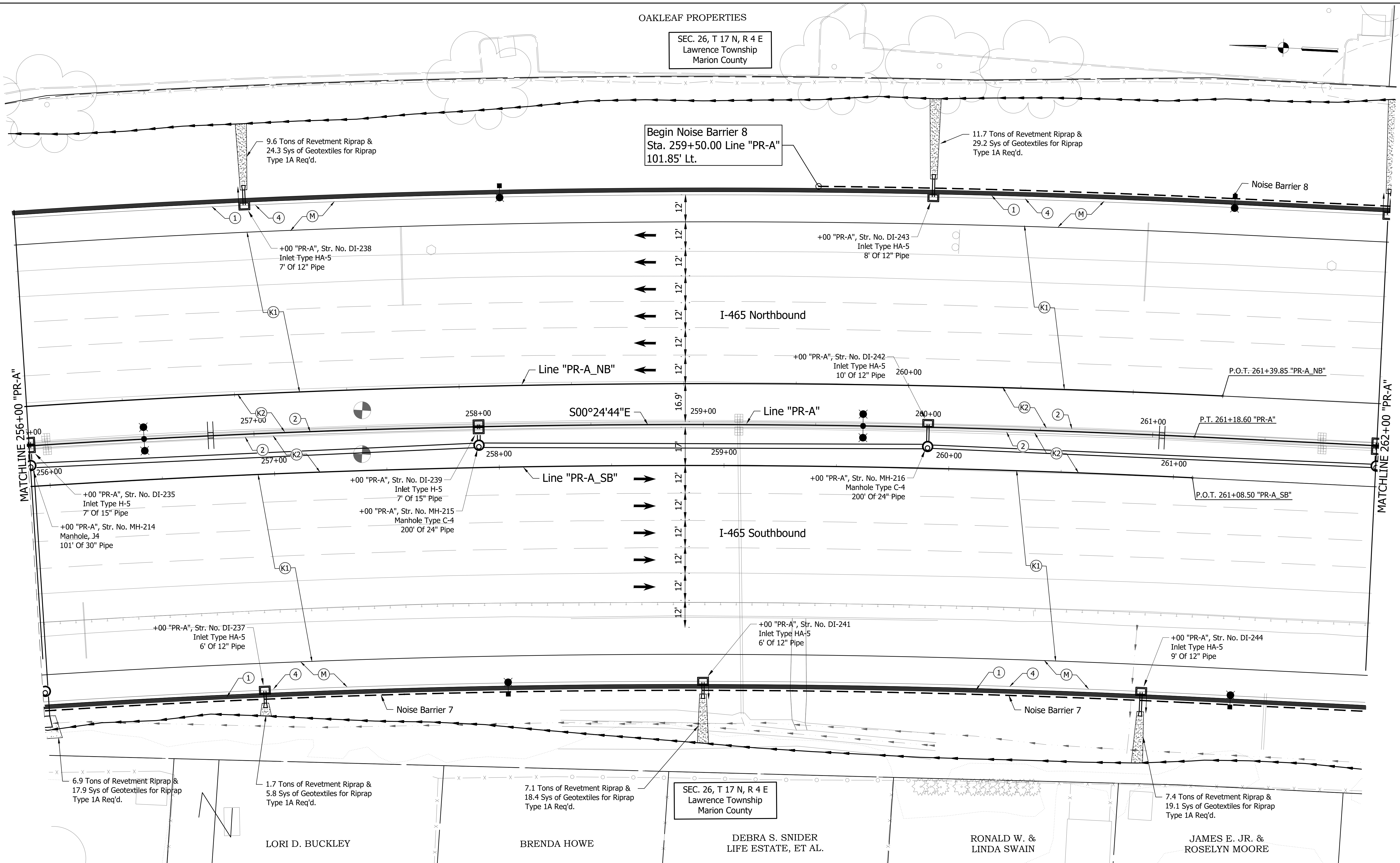
OAKLEAF PROPERTIES

SEC. 26, T 17 N, R 4 E
Lawrence Township
Marion County

Begin Noise Barrier 8
Sta. 259+50.00 Line "PR-A"
101.85' Lt.

11.7 Tons of Revetment Riprap &
29.2 Sys of Geotextiles for Riprap
Type 1A Req'd.

9.6 Tons of Revetment Riprap &
24.3 Sys of Geotextiles for Riprap
Type 1A Req'd.



File Name: P:\BR\16223\Road\Draw\Plans\Plan & Profile Line: PR-A.dwg Plot Date: 5/12/2020 Plotted By: Civil 3D User



8440 Allison Pointe Blvd.
Suite 200
Indianapolis, IN 46250
Phone 317-895-2585
www.ucindy.com

Note To Reviewer:
Stormwater Detention will be designed at STG3

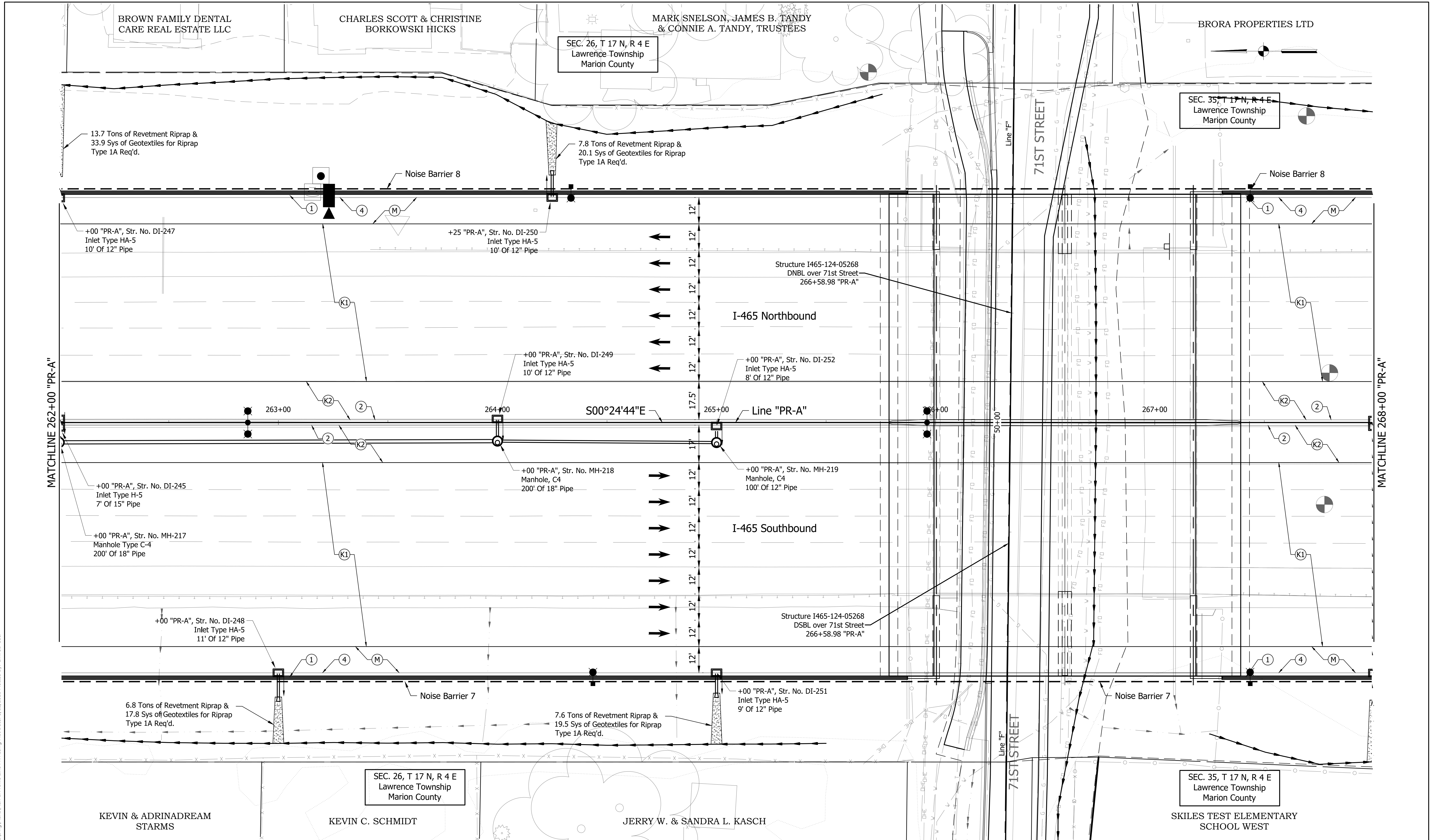


RECOMMENDED FOR APPROVAL	DESIGN ENGINEER	DATE
DESIGNED: CCR	DRAWN: JNII	
CHECKED: WRC	CHECKED: WRC	

INDIANA
DEPARTMENT OF TRANSPORTATION

PLAN
LINE "PR-A"

HORIZONTAL SCALE	BRIDGE FILE
1" = 20'	
VERTICAL SCALE	DESIGNATION
N/A	1400075
SURVEY BOOK	SHEETS
	of
CONTRACT	PROJECT
R-38526	1400075



File Name: P:\BRK\CD\16223\Board\Draw\Plans\Plan & Profile Line PR-A.dwg Plot Date: 5/12/2020 Plotted By: Civil 3D User



8440 Allison Pointe Blvd.
Suite 200
Indianapolis, IN 46250
Phone 317-895-2585
www.ucindy.com

Note To Reviewer:
Stormwater Detention will be designed at STG3

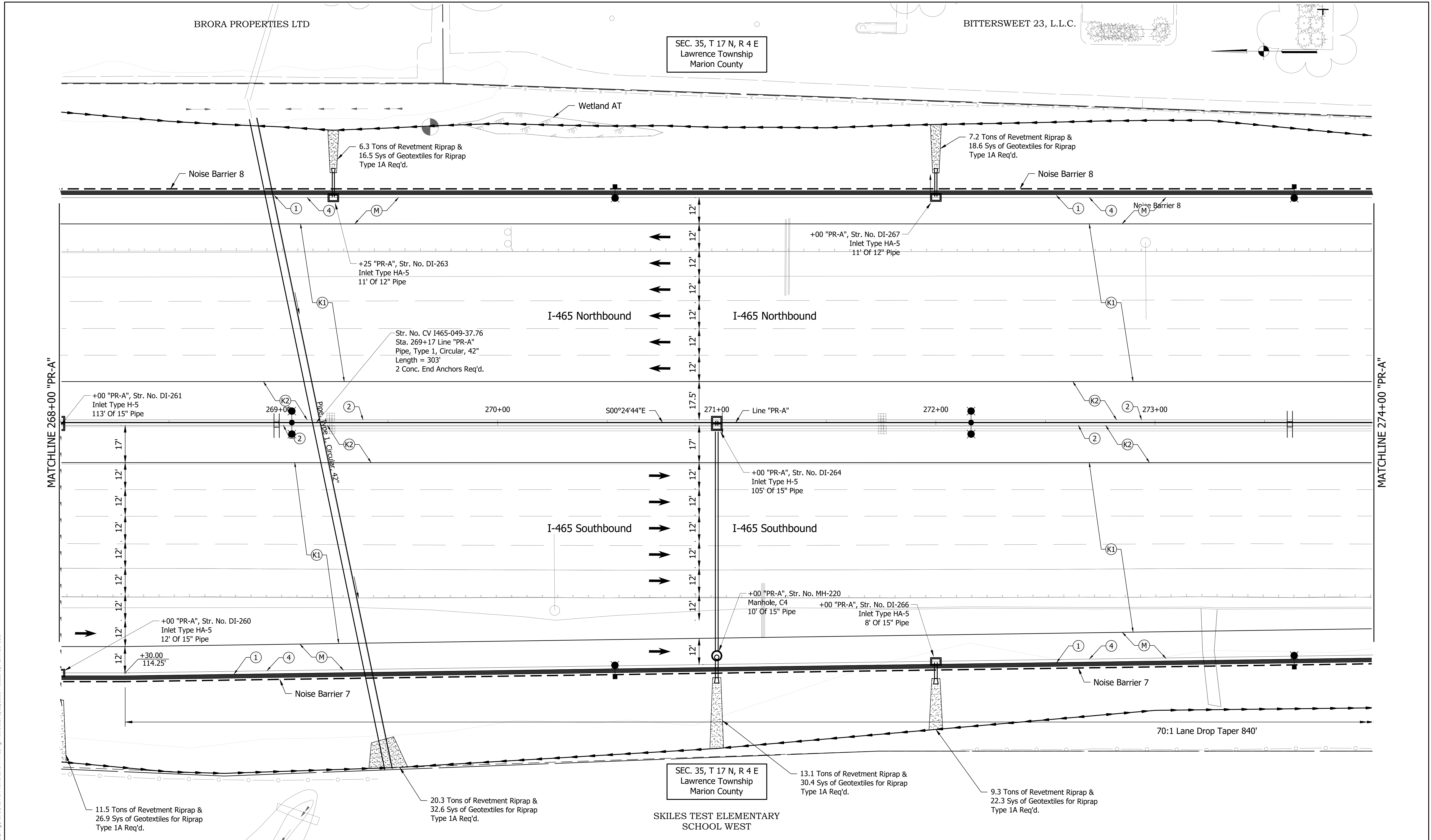


DESIGNED:	CCR	DRAWN:	JNII
CHECKED:	WRC	CHECKED:	WRC

INDIANA
DEPARTMENT OF TRANSPORTATION

PLAN
LINE "PR-A"

HORIZONTAL SCALE	BRIDGE FILE
1" = 20'	
VERTICAL SCALE	DESIGNATION
N/A	1400075
SURVEY BOOK	SHEETS
	of
CONTRACT	PROJECT
R-38526	1400075



File Name: P:\BR\140075\Board\Draw\Plans\Plan & Profile Line "PR-A.dwg Plot Date: 5/12/2020 Plotted By: Civil 3D User



8440 Allison Pointe Blvd.
Suite 200
Indianapolis, IN 46250
Phone 317-895-2585
www.ucindy.com

Note To Reviewer:
Stormwater Detention will be designed at STG3

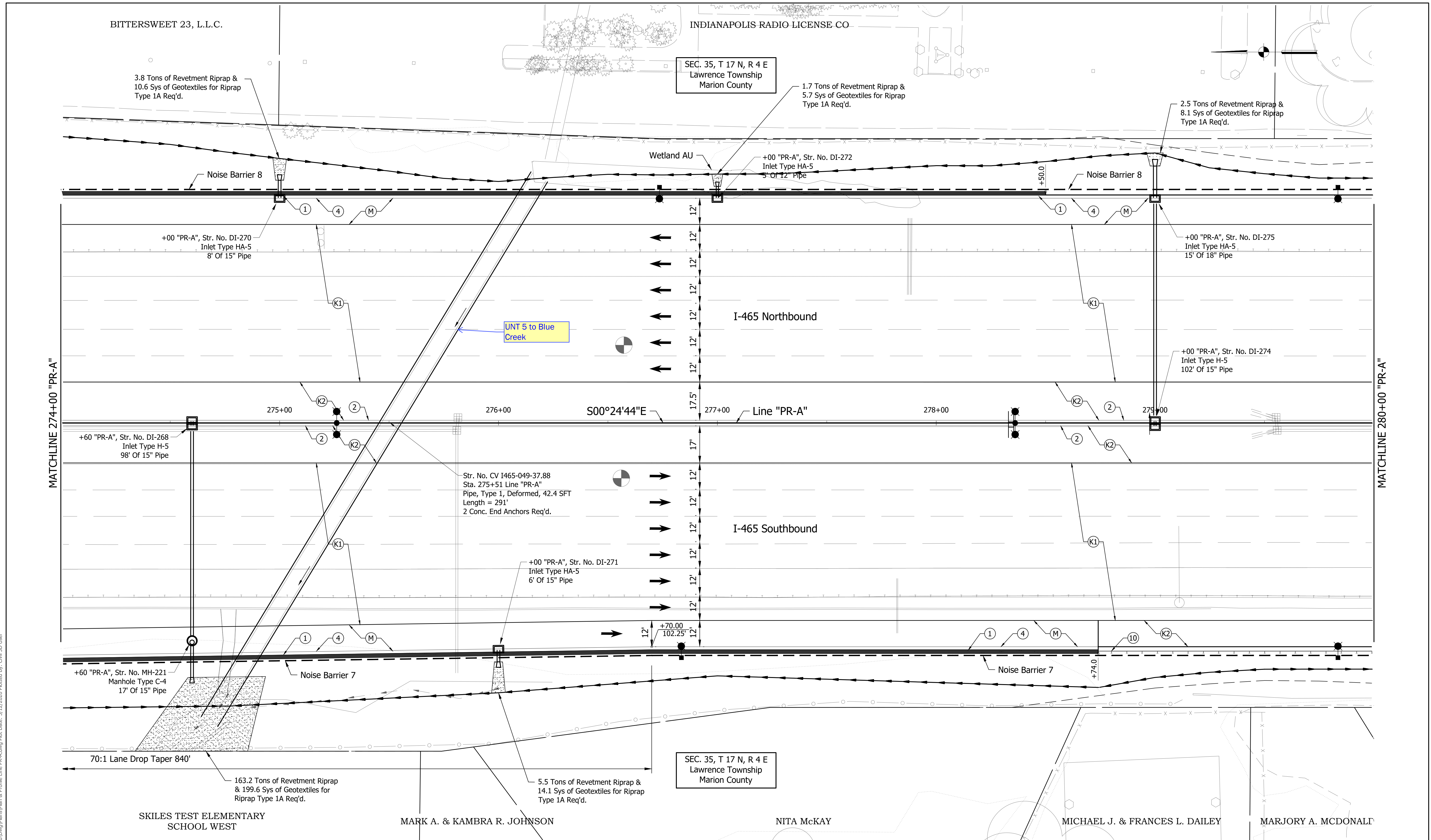


RECOMMENDED FOR APPROVAL	DESIGN ENGINEER	DATE
DESIGNED: CCR	DRAWN: JNII	
CHECKED: WRC	CHECKED: WRC	

INDIANA
DEPARTMENT OF TRANSPORTATION

PLAN
LINE "PR-A"

HORIZONTAL SCALE	BRIDGE FILE
1" = 20'	
VERTICAL SCALE	DESIGNATION
N/A	1400075
SURVEY BOOK	SHEETS
	of
CONTRACT	PROJECT
R-38526	1400075



File Name: P:\BR\14623\Board\Draw\Plans\Plan & Profile Line PR-A.dwg Plot Date: 5/12/2020 Plotted By: Civil 3D User

8440 Allison Pointe Blvd.
Suite 200
Indianapolis, IN 46250
Phone 317-895-2585
www.ucindy.com

Note To Reviewer:
Stormwater Detention will be designed at STG3



RECOMMENDED FOR APPROVAL	DESIGN ENGINEER	DATE
DESIGNED: CCR	DRAWN: JNII	
CHECKED: WRC	CHECKED: WRC	

INDIANA
DEPARTMENT OF TRANSPORTATION

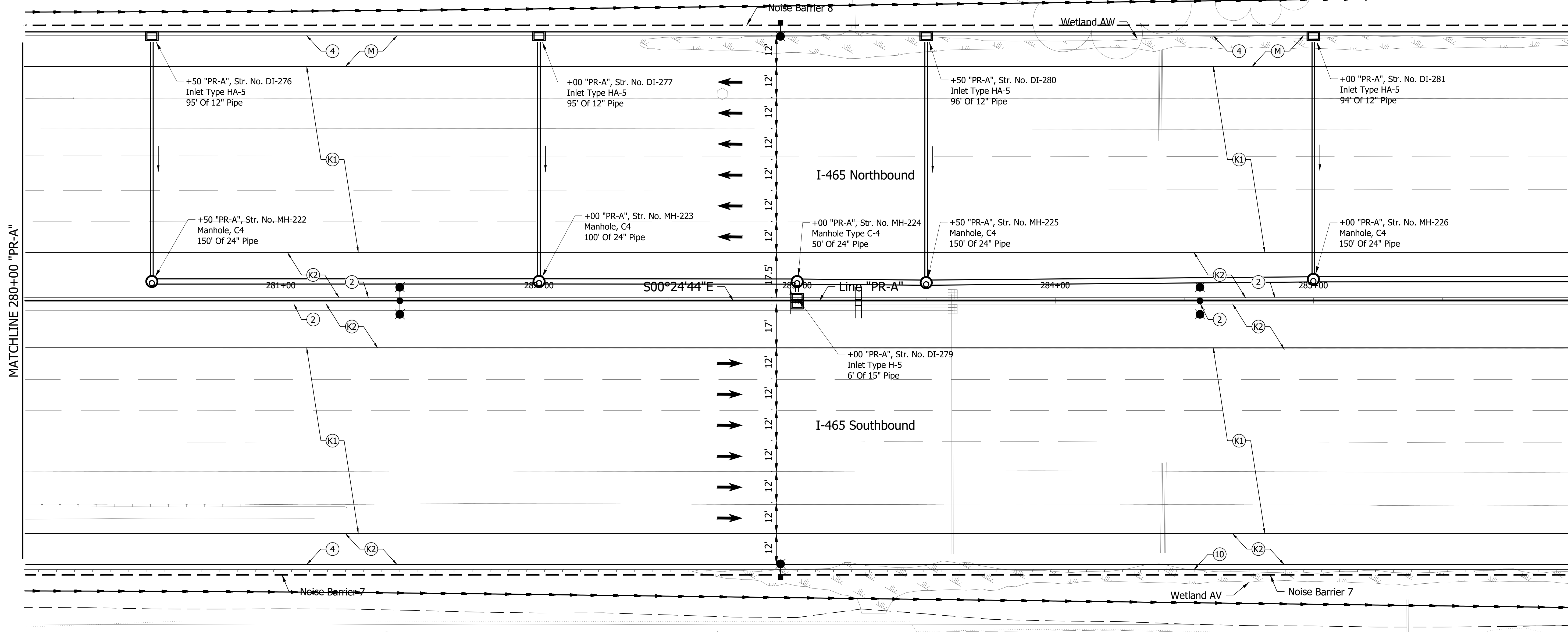
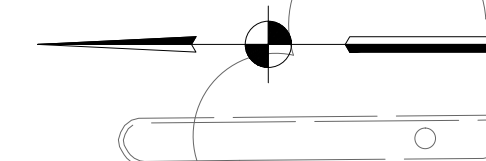
PLAN
LINE "PR-A"

HORIZONTAL SCALE	BRIDGE FILE
1" = 20'	
VERTICAL SCALE	DESIGNATION
N/A	1400075
SURVEY BOOK	SHEETS
	of
CONTRACT	PROJECT
R-38526	1400075

TEACHER CREDIT UNION OF SOUTHBEND

MS INSPECTION & LOGISTICS, LLC

SEC. 35, T 17 N, R 4 E
Lawrence Township
Marion County



SEC. 35, T 17 N, R 4 E
Lawrence Township
Marion County

EDWARD E. & BONITA R. WARD

KARL J. PFEFFER

TIMOTHY A. SPAULDING

VICTORIA VENNETTI REVOCABLE TRUST



8440 Allison Pointe Blvd.
Suite 200
Indianapolis, IN 46250
Phone 317-895-2585
www.ucindy.com

Note To Reviewer:
Stormwater Detention will be designed at STG3



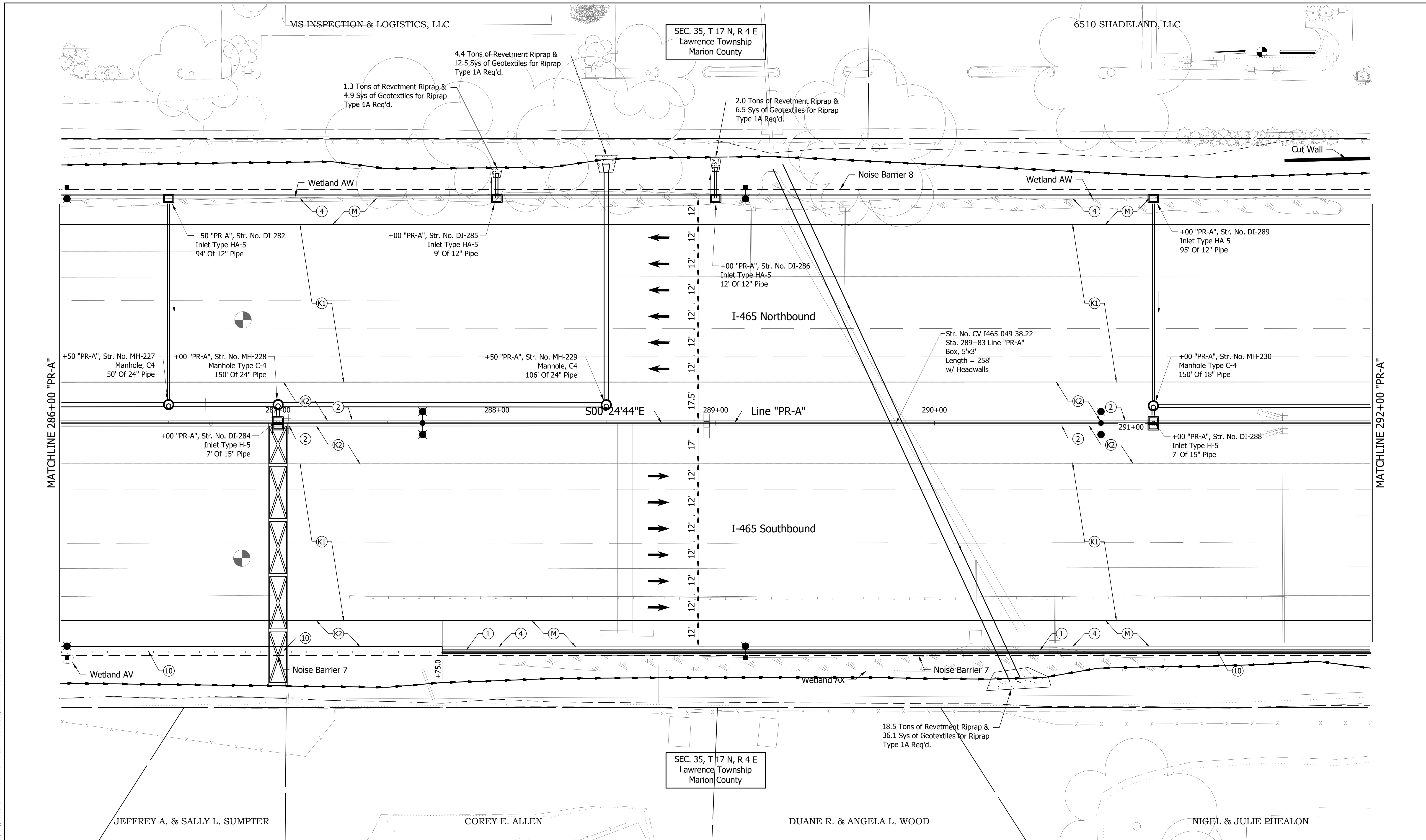
RECOMMENDED FOR APPROVAL	DESIGN ENGINEER	DATE
DESIGNED: CCR	DRAWN: JNII	
CHECKED: WRC	CHECKED: WRC	

INDIANA
DEPARTMENT OF TRANSPORTATION

PLAN
LINE "PR-A"

HORIZONTAL SCALE	BRIDGE FILE
1" = 20'	
VERTICAL SCALE	DESIGNATION
N/A	1400075
SURVEY BOOK	SHEETS
	of
CONTRACT	PROJECT
R-38526	1400075

File Name: P:\BR\CD\16223\Road\Draw\Plans\Plan & Profile Line PR-A.dwg Plot Date: 5/12/2020 Plotted By: Civil 3D User



File Name: P:\BR\140075\Road\Draw\Plans\Plan & Profile Line PR-A.dwg Plot Date: 5/12/2020 Plotted By: Civil 3D User



8440 Allison Pointe Blvd.
Suite 200
Indianapolis, IN 46250
Phone 317-895-2585
www.ucindy.com

Note To Reviewer:
Stormwater Detention will be designed at STG3

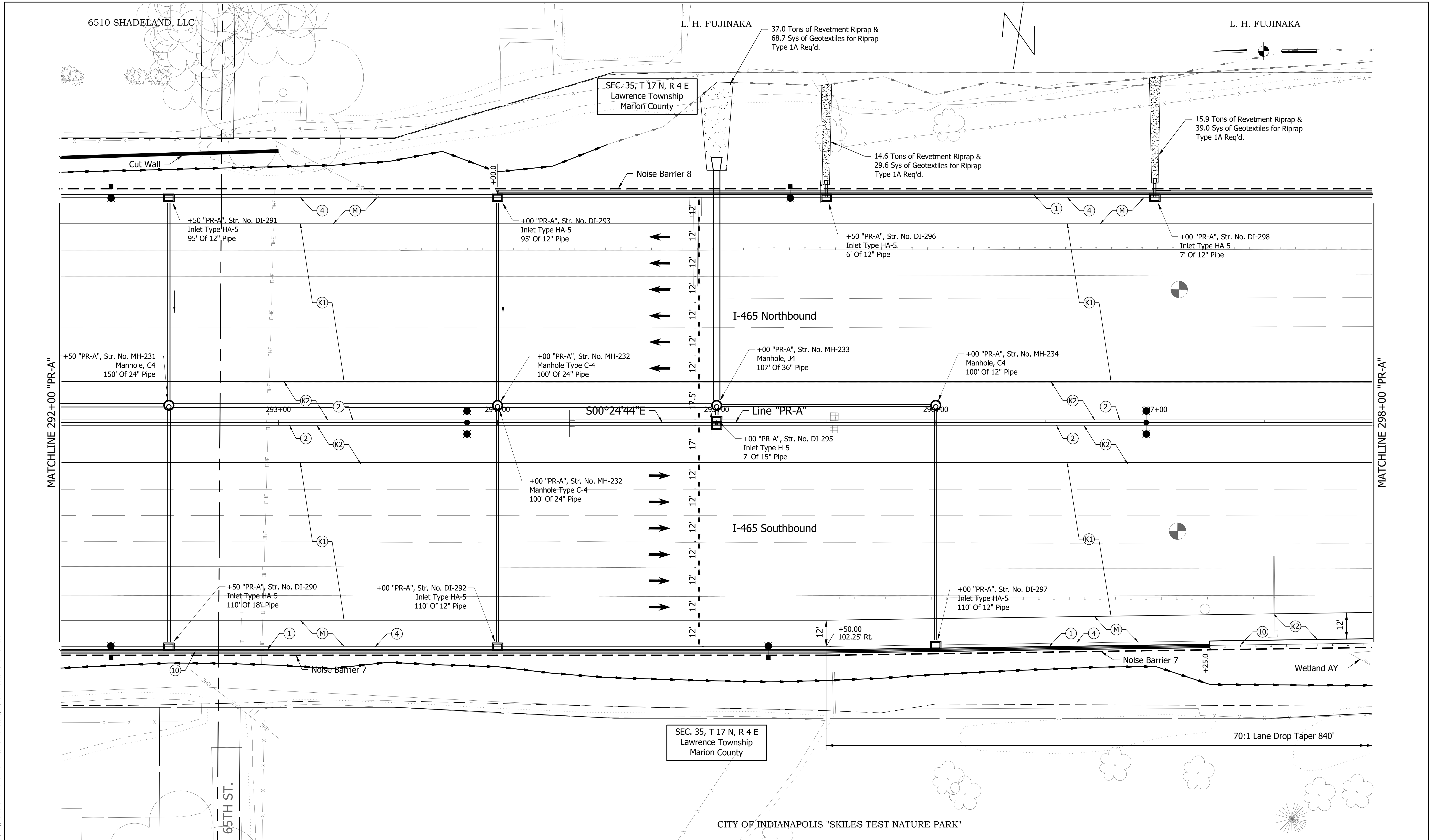


RECOMMENDED FOR APPROVAL	DESIGN ENGINEER	DATE
DESIGNED: CCR	DRAWN: JNII	
CHECKED: WRC	CHECKED: WRC	

INDIANA
DEPARTMENT OF TRANSPORTATION

PLAN
LINE "PR-A"

HORIZONTAL SCALE	BRIDGE FILE
1" = 20'	
VERTICAL SCALE	DESIGNATION
N/A	1400075
SURVEY BOOK	SHEETS
	of
CONTRACT	PROJECT
R-38526	1400075



File Name: P:\BR\CD\16223\Road\Draw\Plans\Plan & Profile Line PR-A.dwg Plot Date: 5/12/2020 Plotted By: Civil 3D User



8440 Allison Pointe Blvd.
Suite 200
Indianapolis, IN 46250
Phone 317-895-2585
www.ucindy.com

Note To Reviewer:
Stormwater Detention will be designed at STG3

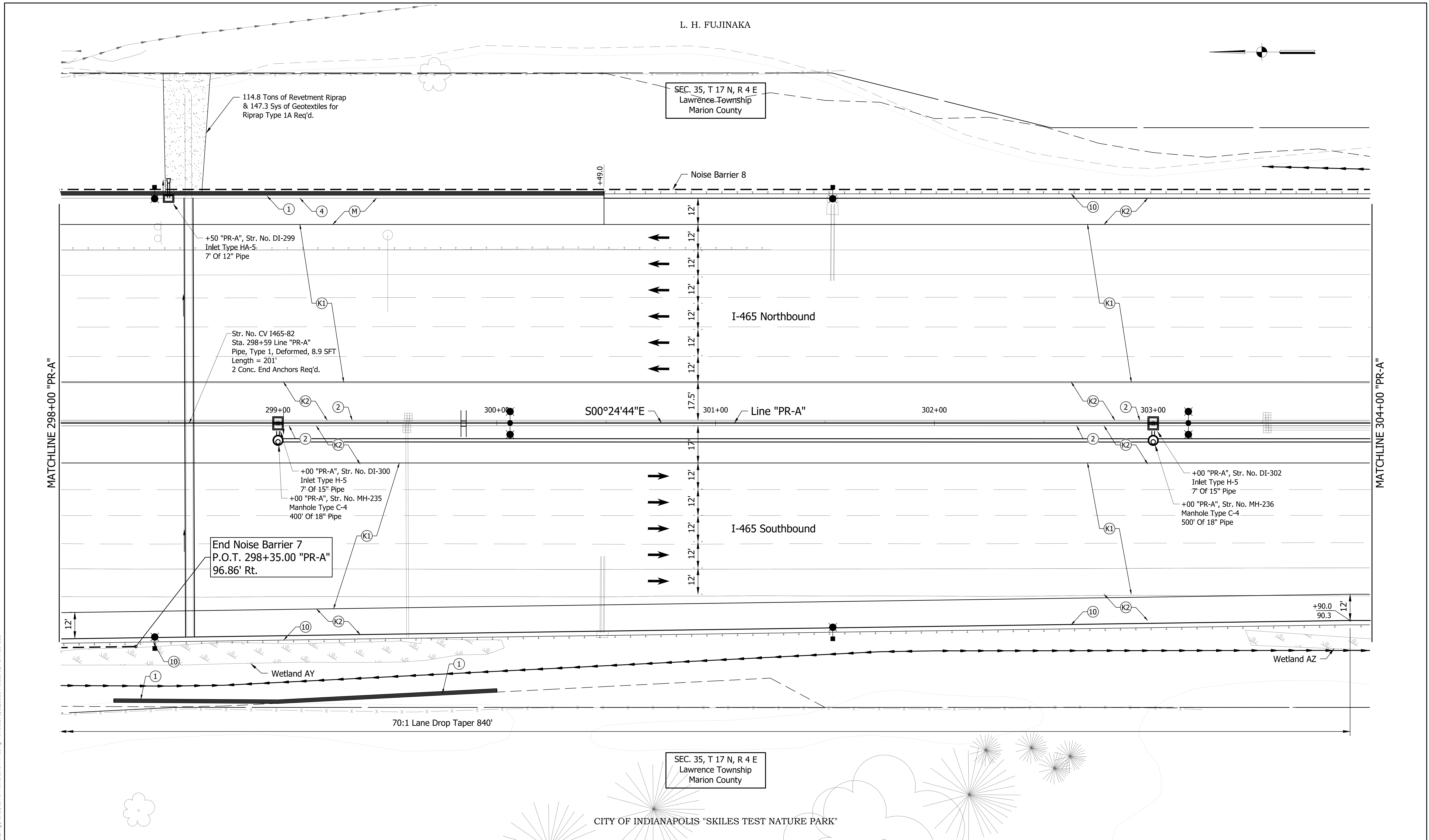


RECOMMENDED FOR APPROVAL	DESIGN ENGINEER	DATE
DESIGNED: CCR	DRAWN: JNII	
CHECKED: WRC	CHECKED: WRC	

INDIANA
DEPARTMENT OF TRANSPORTATION

PLAN
LINE "PR-A"

HORIZONTAL SCALE	BRIDGE FILE
1" = 20'	
VERTICAL SCALE	DESIGNATION
N/A	1400075
SURVEY BOOK	SHEETS
	of
CONTRACT	PROJECT
R-38526	1400075



File Name: P:\BR\CD\16223\Road\Draw\Plans\Plan & Profile Line PR-A.dwg Plot Date: 5/12/2020 Plotted By: Civil 3D User



8440 Allison Pointe Blvd.
Suite 200
Indianapolis, IN 46250
Phone 317-895-2585
www.ucindy.com

Note To Reviewer:
Stormwater Detention will be designed at STG3

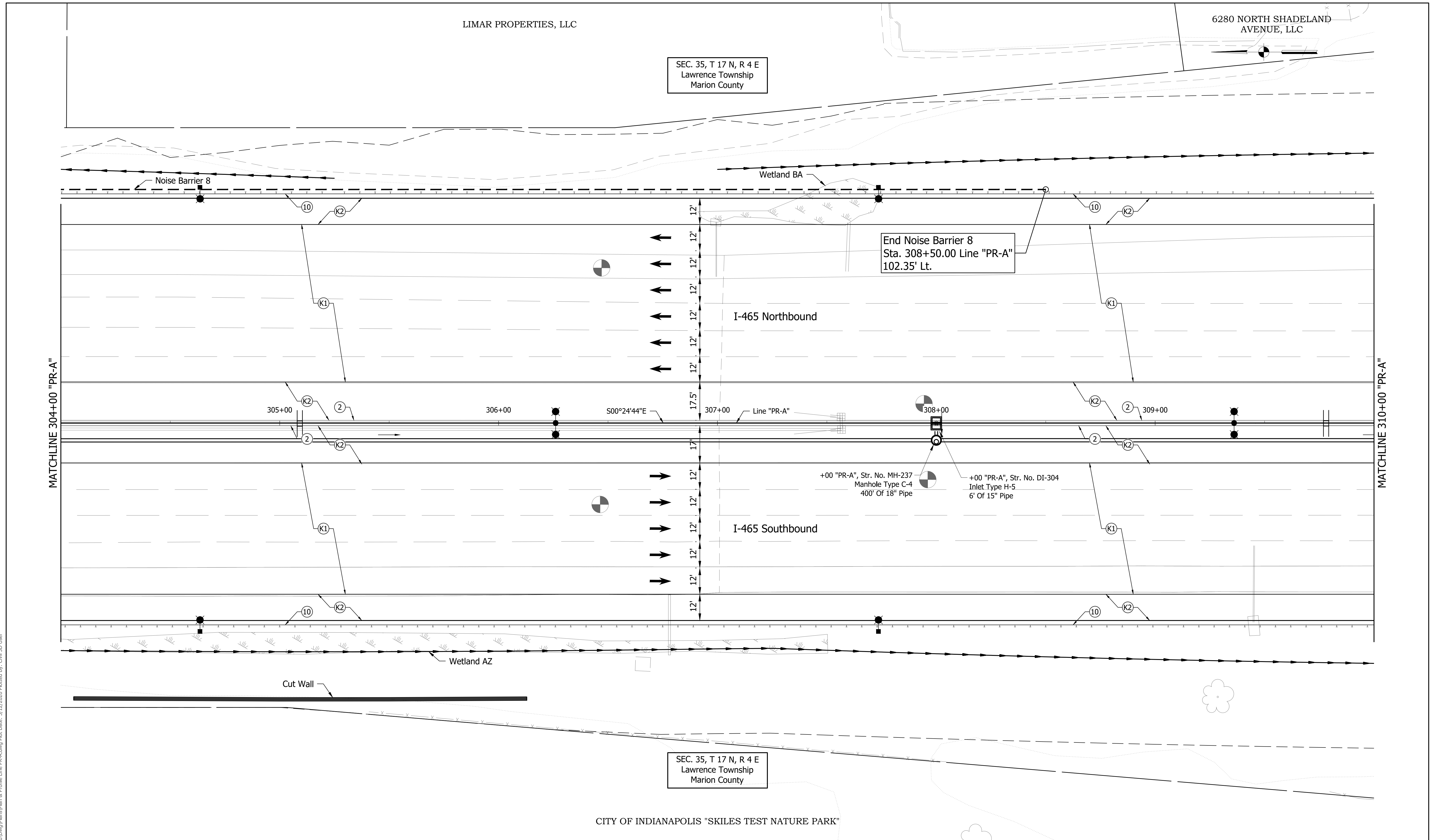


RECOMMENDED FOR APPROVAL	DESIGN ENGINEER	DATE
DESIGNED: CCR	DRAWN: JNII	
CHECKED: WRC	CHECKED: WRC	

INDIANA
DEPARTMENT OF TRANSPORTATION

PLAN
LINE "PR-A"

HORIZONTAL SCALE	BRIDGE FILE
1" = 20'	
VERTICAL SCALE	DESIGNATION
N/A	1400075
SURVEY BOOK	SHEETS
	of
CONTRACT	PROJECT
R-38526	1400075



File Name: P:\BR\16223\Board\Draw\Plans\Plan & Profile Line "PR-A.dwg Plot Date: 5/12/2020 Plotted By: Civil 3D User

8440 Allison Pointe Blvd.
Suite 200
Indianapolis, IN 46250
Phone 317-895-2585
www.ucindy.com

Note To Reviewer:
Stormwater Detention will be designed at STG3

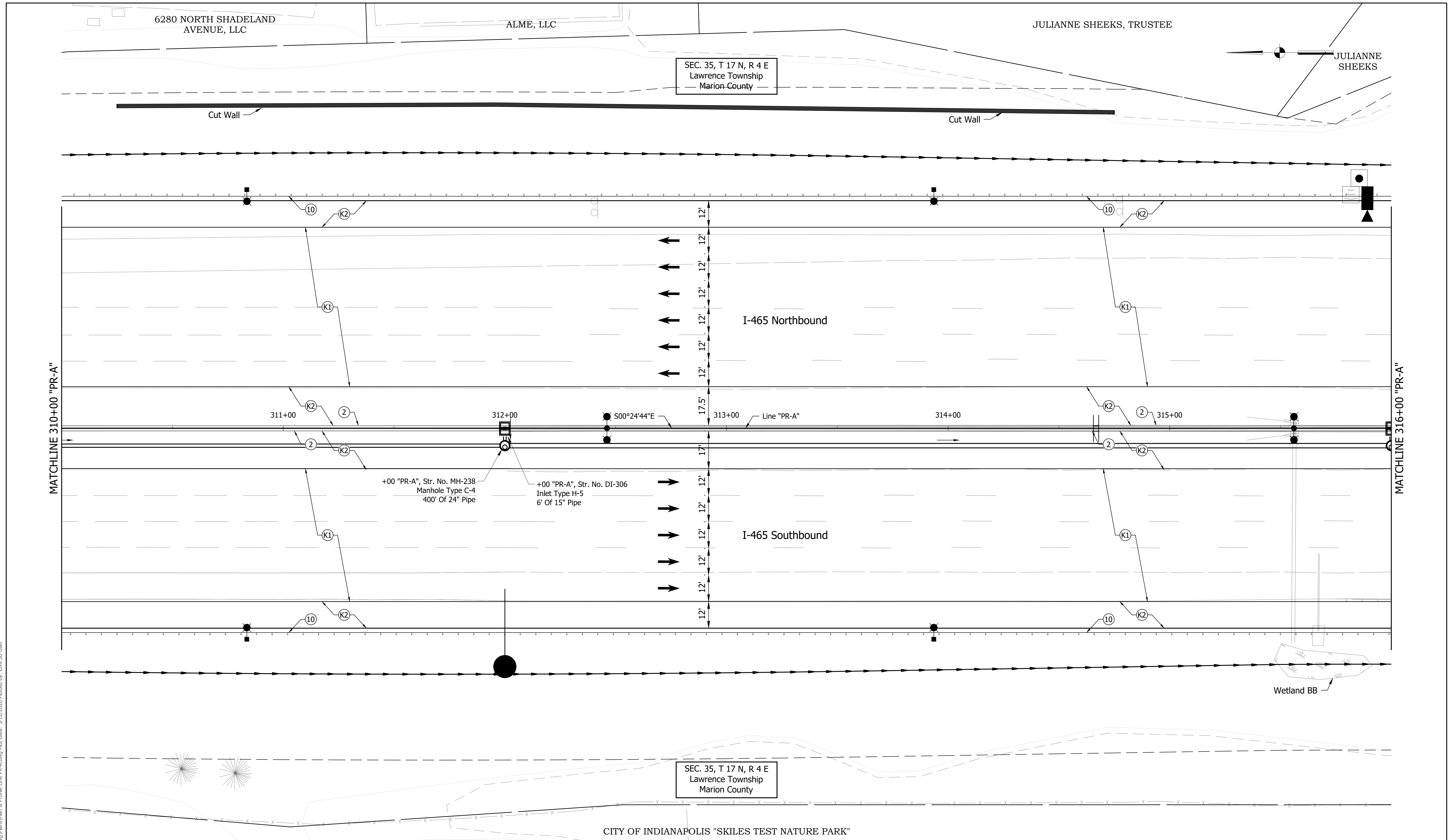


RECOMMENDED FOR APPROVAL		DESIGN ENGINEER	DATE
DESIGNED: CCR	DRAWN: JNII		
CHECKED: WRC	CHECKED: WRC		

INDIANA
DEPARTMENT OF TRANSPORTATION

PLAN
LINE "PR-A"

HORIZONTAL SCALE	BRIDGE FILE
1" = 20'	
VERTICAL SCALE	DESIGNATION
N/A	1400075
SURVEY BOOK	SHEETS
	of
CONTRACT	PROJECT
R-38526	1400075



File Name: P:\BR\CD\16223\Board\Draw\Plans\Plan & Profile Line PR-A.dwg Plot Date: 5/12/2020 Plotted By: Civil 3D User

UNITED
Consulting

8440 Allison Pointe Blvd.
Suite 200
Indianapolis, IN 46250
Phone 317-895-2585
www.ucindy.com

Note To Reviewer:
Stormwater Detention will be designed at STG3

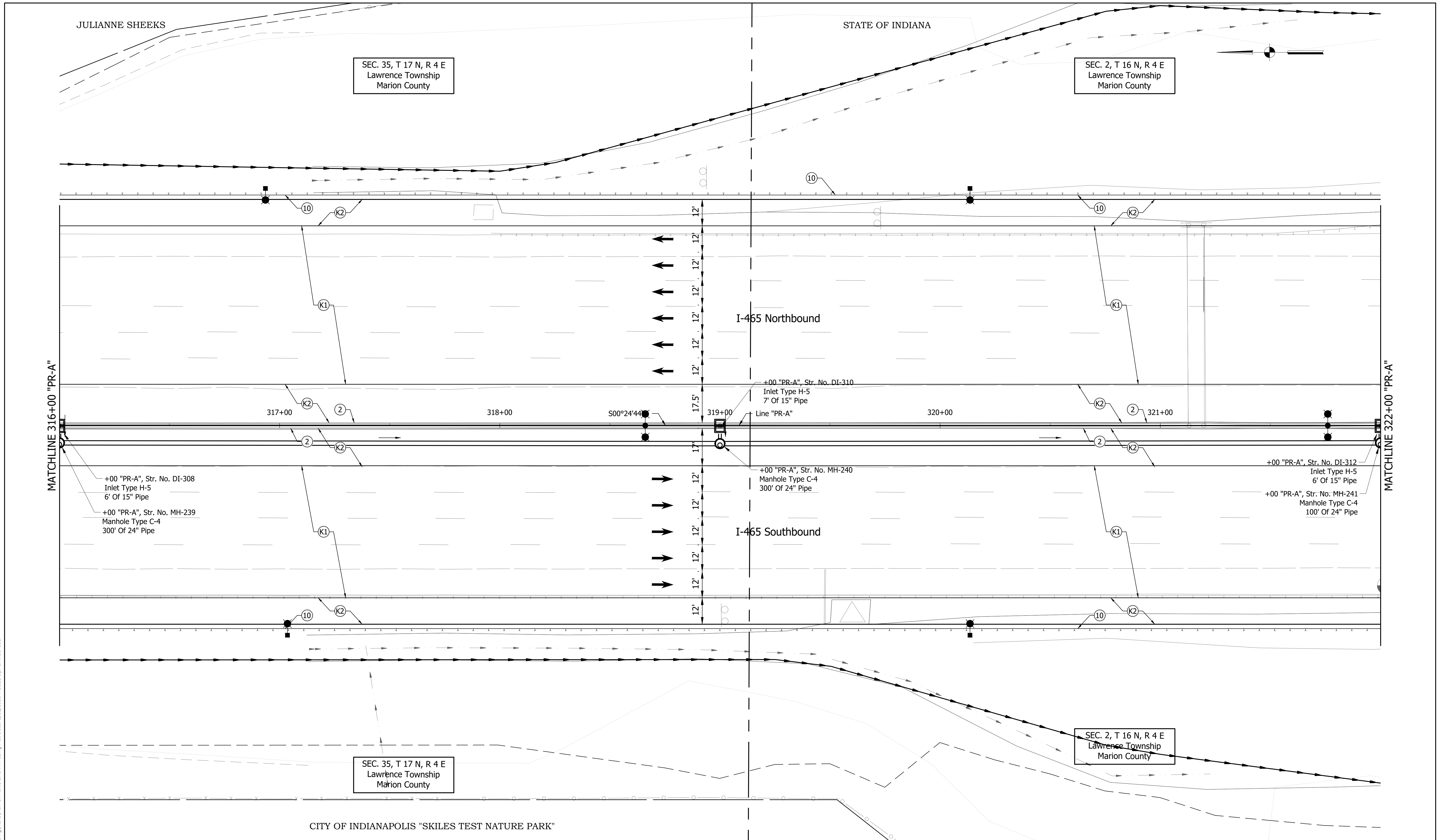


RECOMMENDED FOR APPROVAL	DESIGN ENGINEER	DATE
DESIGNED: CCR	DRAWN: JNII	
CHECKED: WRC	CHECKED: WRC	

INDIANA
DEPARTMENT OF TRANSPORTATION

PLAN
LINE "PR-A"

HORIZONTAL SCALE	BRIDGE FILE
1" = 20'	
VERTICAL SCALE	DESIGNATION
N/A	1400075
SURVEY BOOK	SHEETS
	of
CONTRACT	PROJECT
R-38526	1400075



File Name: P:\BR\16223\Road\Draw\Plans\Plan & Profile Line PR-A.dwg Plot Date: 5/12/2020 Plotted By: Civil 3D User



8440 Allison Pointe Blvd.
Suite 200
Indianapolis, IN 46250
Phone 317-895-2585
www.ucindy.com

Note To Reviewer:
Stormwater Detention will be designed at STG3

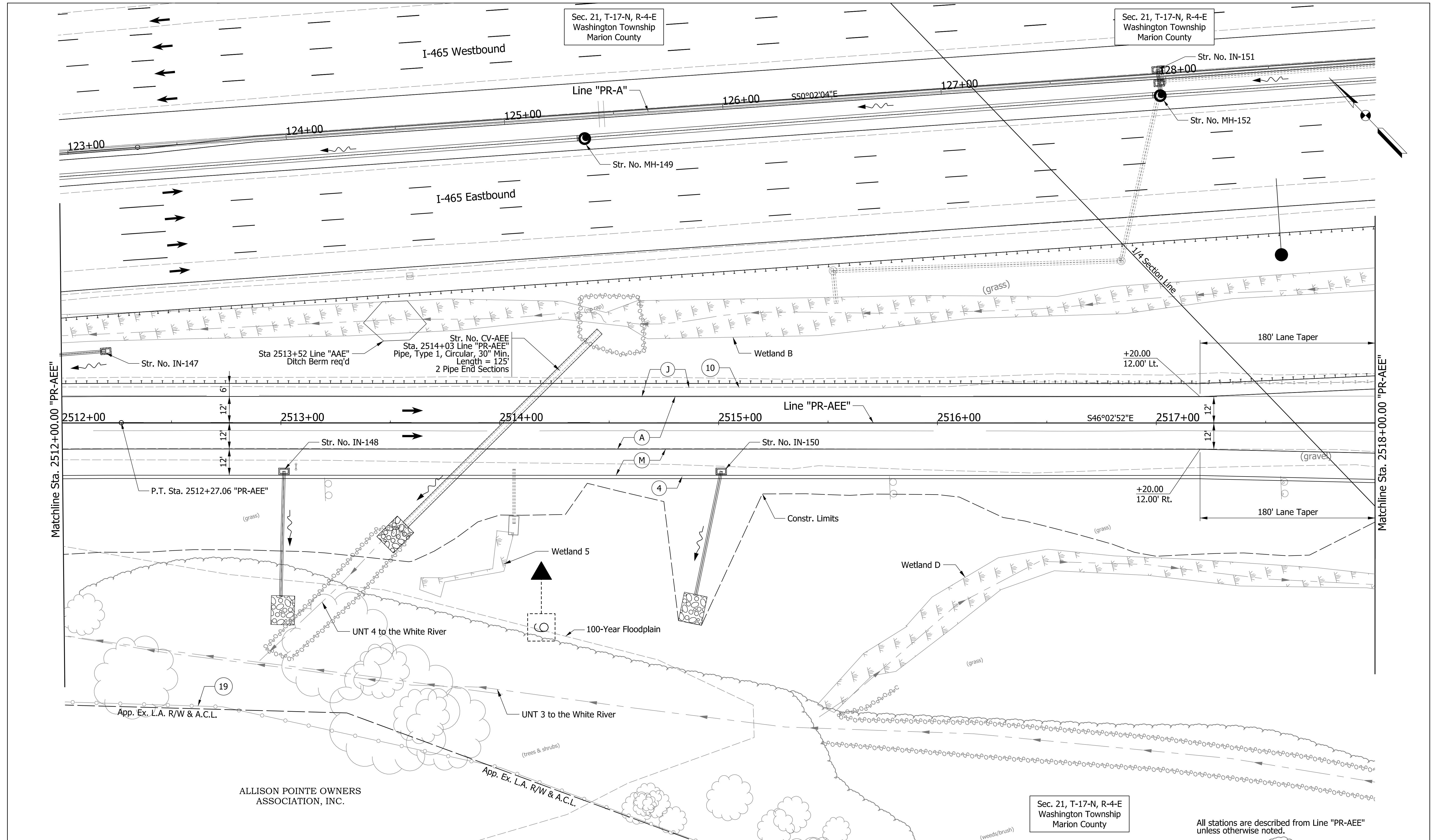


RECOMMENDED FOR APPROVAL	DESIGN ENGINEER	DATE
DESIGNED: CCR	DRAWN: JNII	
CHECKED: WRC	CHECKED: WRC	

INDIANA
DEPARTMENT OF TRANSPORTATION

PLAN
LINE "PR-A"

HORIZONTAL SCALE	BRIDGE FILE
1" = 20'	
VERTICAL SCALE	DESIGNATION
N/A	1400075
SURVEY BOOK	SHEETS
	of
CONTRACT	PROJECT
R-38526	1400075



PARSONS
 101 W. Ohio St., Suite 2121
 Indianapolis, IN 46204
 Bus (317) 616-1000
 Fax (317) 616-1033

See Legends Sheet for callout definitions.



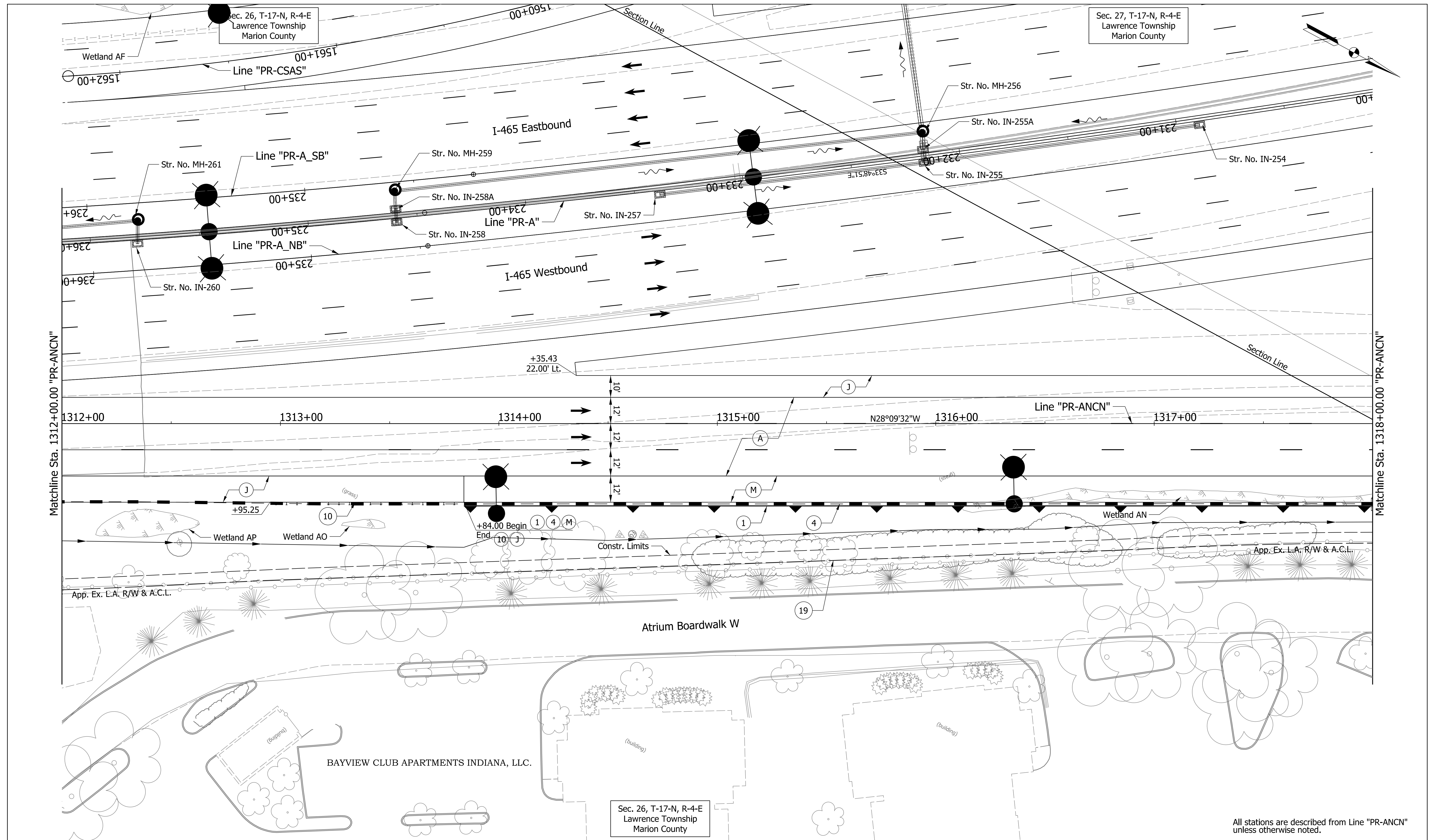
RECOMMENDED FOR APPROVAL	DESIGN ENGINEER	DATE
DESIGNED: KAP	DRAWN: SJC	
CHECKED: CAC	CHECKED: CAC	

INDIANA
 DEPARTMENT OF TRANSPORTATION
 PLAN SHEET
 LINE "PR-AEE"
 STA. 2512+00.00 TO STA. 2518+00.00

HORIZONTAL SCALE	BRIDGE FILE
1" = 20'	
VERTICAL SCALE	DESIGNATION
N/A	1400075
SURVEY BOOK	SHEETS
ELECTRONIC	of
CONTRACT	PROJECT
R-38526	1400075

All stations are described from Line "PR-AEE" unless otherwise noted.

pww://VANVA01PWINT01.parsons.com:Indiana State/Documents/1465-69 Interchange Design/30 - Design/01 - Parsons/CAD/Roadway/Sheets/1465-169 Sht_Plan_PR-AEE_03.dgn



PARSONS
 101 W. Ohio St., Suite 2121
 Indianapolis, IN 46204
 Bus (317) 616-1000
 Fax (317) 616-1033



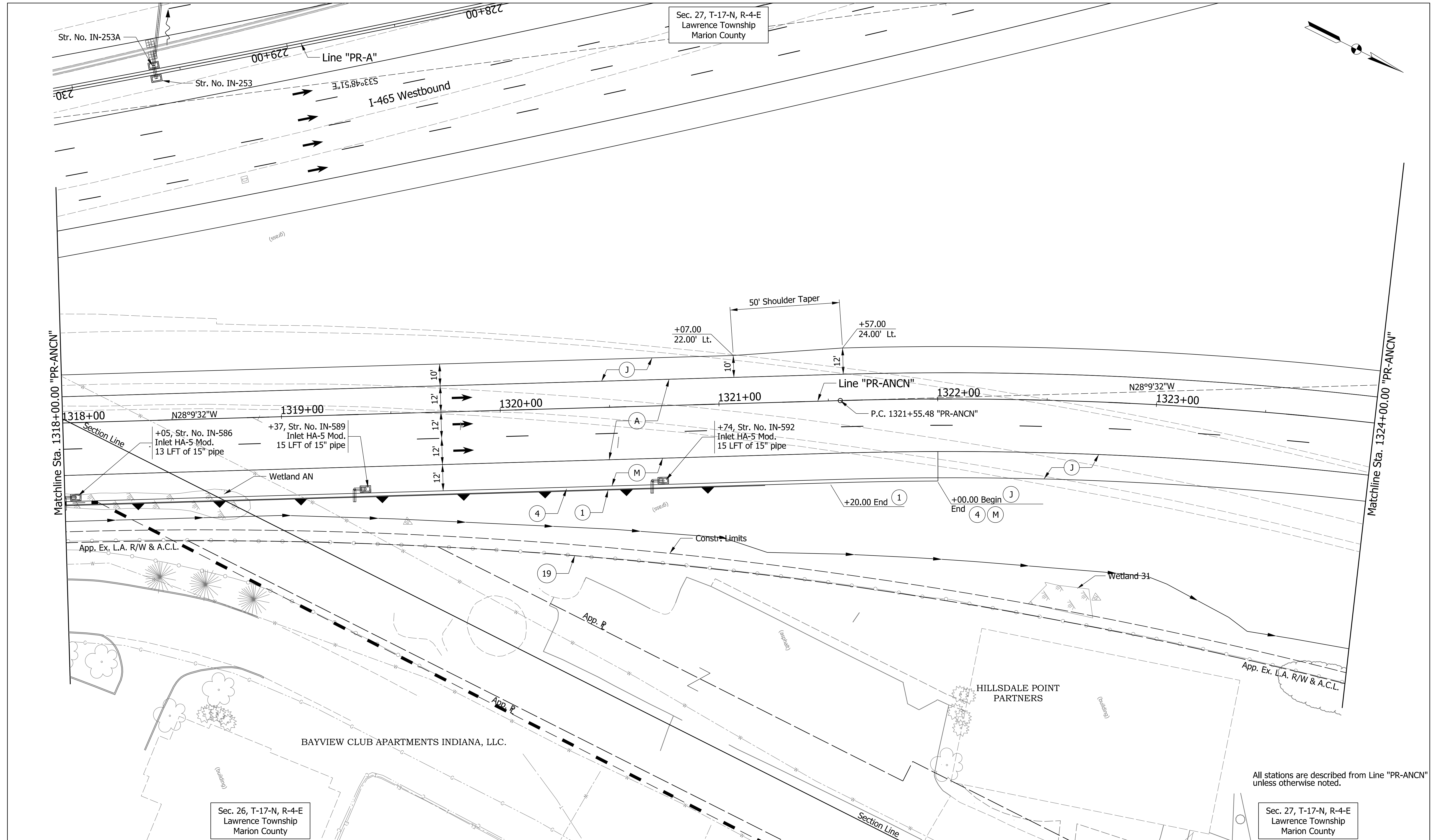
RECOMMENDED FOR APPROVAL	DESIGN ENGINEER	DATE
DESIGNED: KAP	DRAWN: SJC	
CHECKED: CAC	CHECKED: CAC	

INDIANA
 DEPARTMENT OF TRANSPORTATION
 PLAN SHEET
 LINE "PR-ANCN"
 STA. 1312+00.00 TO STA. 1318+00.00

HORIZONTAL SCALE	BRIDGE FILE
1" = 20'	
VERTICAL SCALE	DESIGNATION
N/A	1400075
SURVEY BOOK	SHEETS
ELECTRONIC	of
CONTRACT	PROJECT
R-38526	1400075

All stations are described from Line "PR-ANCN" unless otherwise noted.

pww://VANVA01PWINT01.parsons.com:Indiana State/Documents/1465-69 Interchange Design/30 - Design/01 - Parsons/CAD/Roadway/Sheets/1465-169 Sht_Plan_PR-ANCN_03.dgn



Sec. 27, T-17-N, R-4-E
Lawrence Township
Marion County

Sec. 26, T-17-N, R-4-E
Lawrence Township
Marion County

Sec. 27, T-17-N, R-4-E
Lawrence Township
Marion County

All stations are described from Line "PR-ANCN" unless otherwise noted.

PARSONS

101 W. Ohio St., Suite 2121
Indianapolis, IN 46204
Bus (317) 616-1000
Fax (317) 616-1033



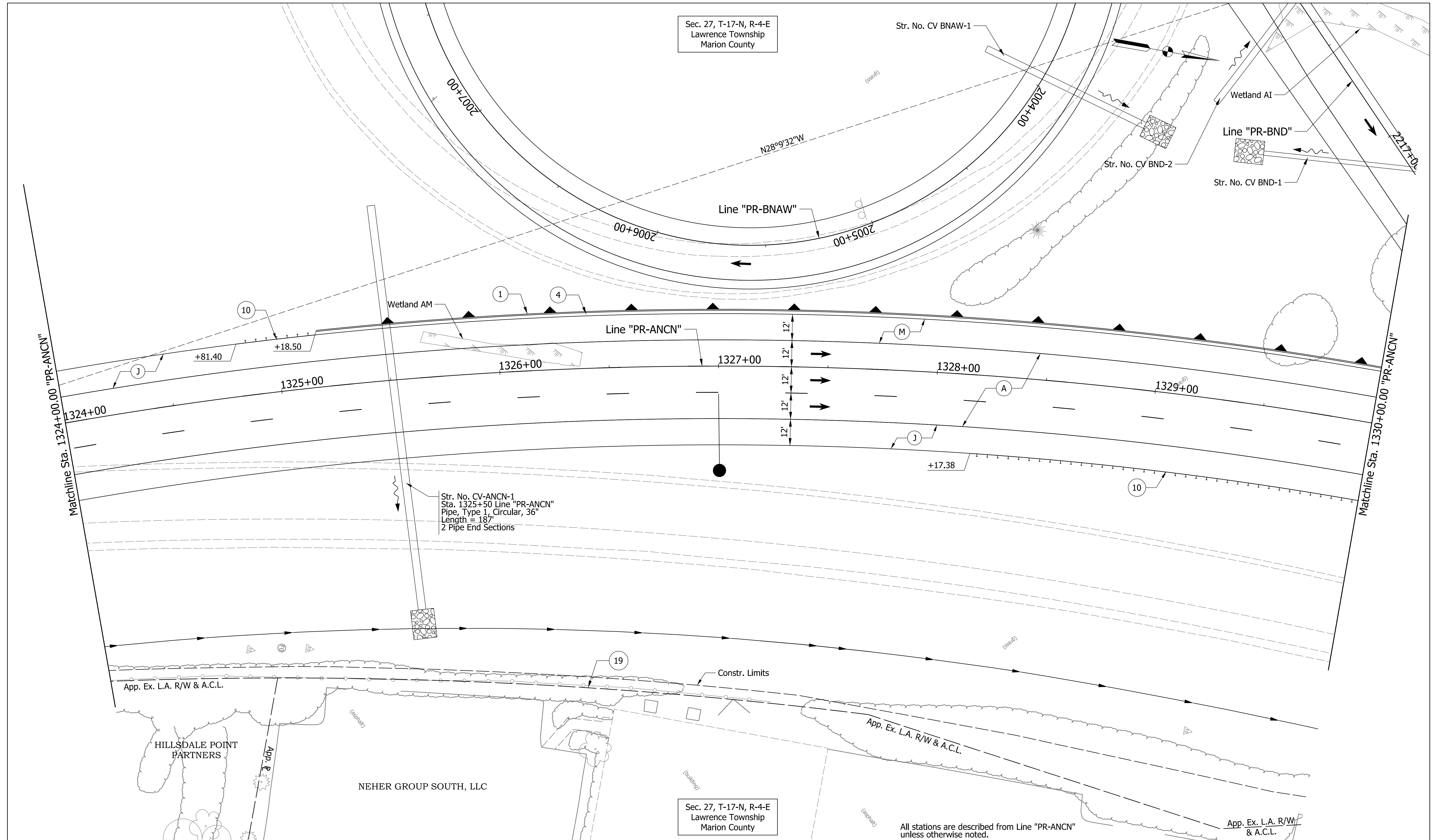
RECOMMENDED FOR APPROVAL	DESIGN ENGINEER	DATE
DESIGNED: KAP	DRAWN: SJC	
CHECKED: CAC	CHECKED: CAC	

INDIANA
DEPARTMENT OF TRANSPORTATION

PLAN SHEET
LINE "PR-ANCN"
STA. 1318+00.00 TO STA. 1324+00.00

HORIZONTAL SCALE	BRIDGE FILE
1" = 20'	
VERTICAL SCALE	DESIGNATION
N/A	1400075
SURVEY BOOK	SHEETS
ELECTRONIC	of
CONTRACT	PROJECT
R-38526	1400075

pww://VANVA01PWINT01.parsons.com:Indiana State/Documents/1465-69 Interchange Design/30 - Design/01 - Parsons/CAD/Roadway/Sheets/1465-169 Sht_Plan_PR-ANCN_04.dgn



Sec. 27, T-17-N, R-4-E
Lawrence Township
Marion County

Sec. 27, T-17-N, R-4-E
Lawrence Township
Marion County

PARSONS
101 W. Ohio St., Suite 2121
Indianapolis, IN 46204
Bus (317) 616-1000
Fax (317) 616-1033



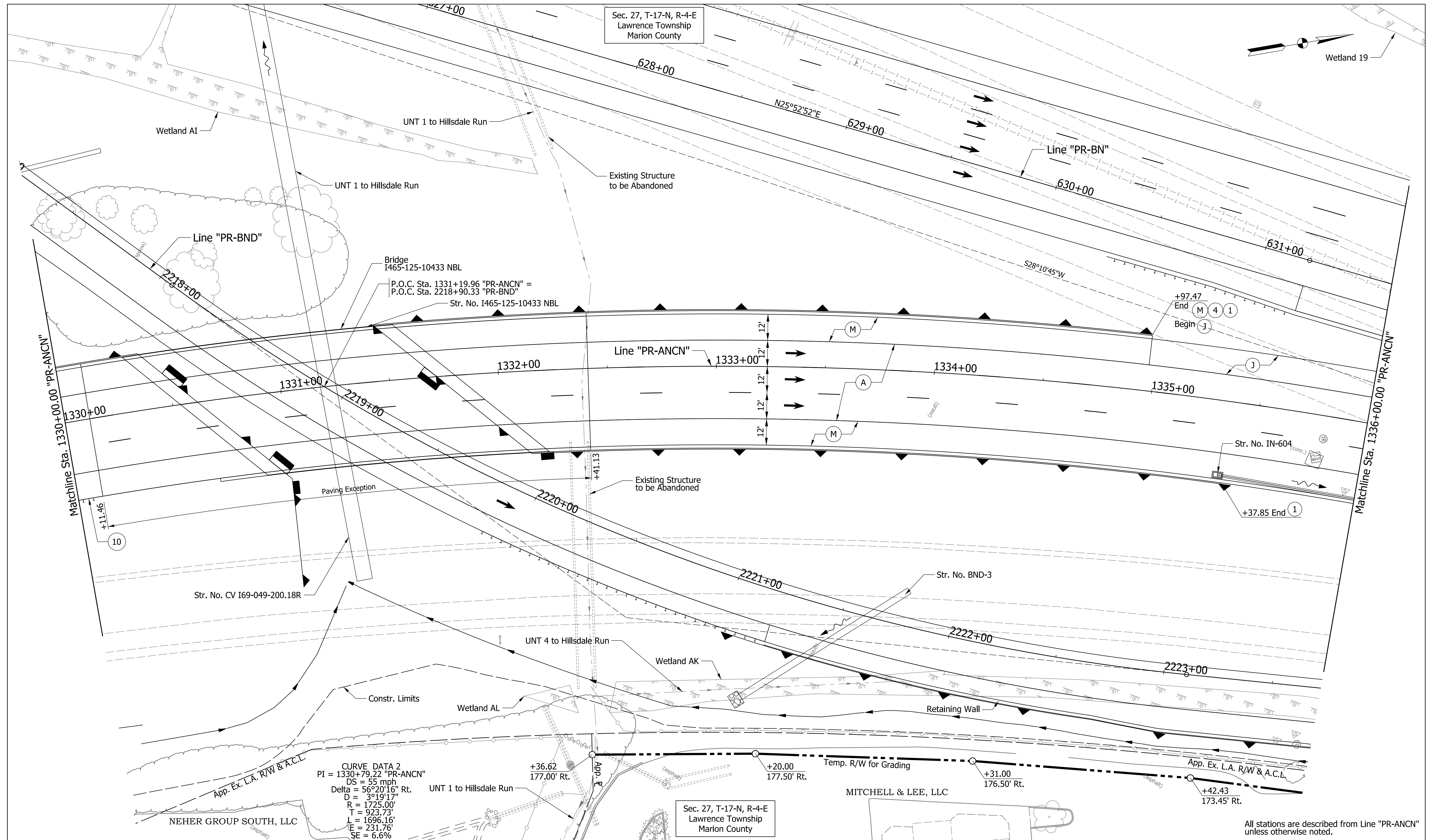
RECOMMENDED FOR APPROVAL	DESIGN ENGINEER	DATE
DESIGNED: KAP	DRAWN: SJC	
CHECKED: CAC	CHECKED: CAC	

INDIANA
DEPARTMENT OF TRANSPORTATION

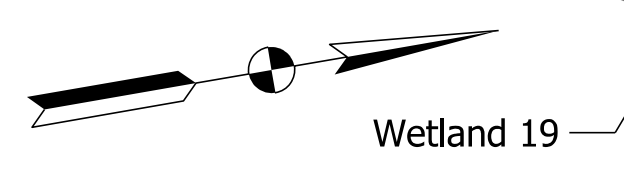
PLAN SHEET
LINE "PR-ANCN"
STA. 1324+00.00 TO STA. 1330+00.00

HORIZONTAL SCALE 1" = 20'	BRIDGE FILE
VERTICAL SCALE N/A	DESIGNATION 1400075
SURVEY BOOK ELECTRONIC	SHEETS of
CONTRACT R-38526	PROJECT 1400075

pww://VANVA01PWINT01.parsons.com:Indiana State/Documents/1465-69 Interchange Design/30 - Design/01 - Parsons/CAD/Roadway/Sheets/1465-169 Sht_Plan_PR-ANCN_05.dgn



Sec. 27, T-17-N, R-4-E
Lawrence Township
Marion County



CURVE DATA 2
PI = 1330+79.22 "PR-ANCN"
DS = 55 mph
Delta = 56°20'16" Rt.
D = 3°19'17"
R = 1725.00'
T = 923.73'
L = 1696.16'
E = 231.76'
SE = 6.6%

Sec. 27, T-17-N, R-4-E
Lawrence Township
Marion County

All stations are described from Line "PR-ANCN" unless otherwise noted.

PARSONS
101 W. Ohio St., Suite 2121
Indianapolis, IN 46204
Bus (317) 616-1000
Fax (317) 616-1033



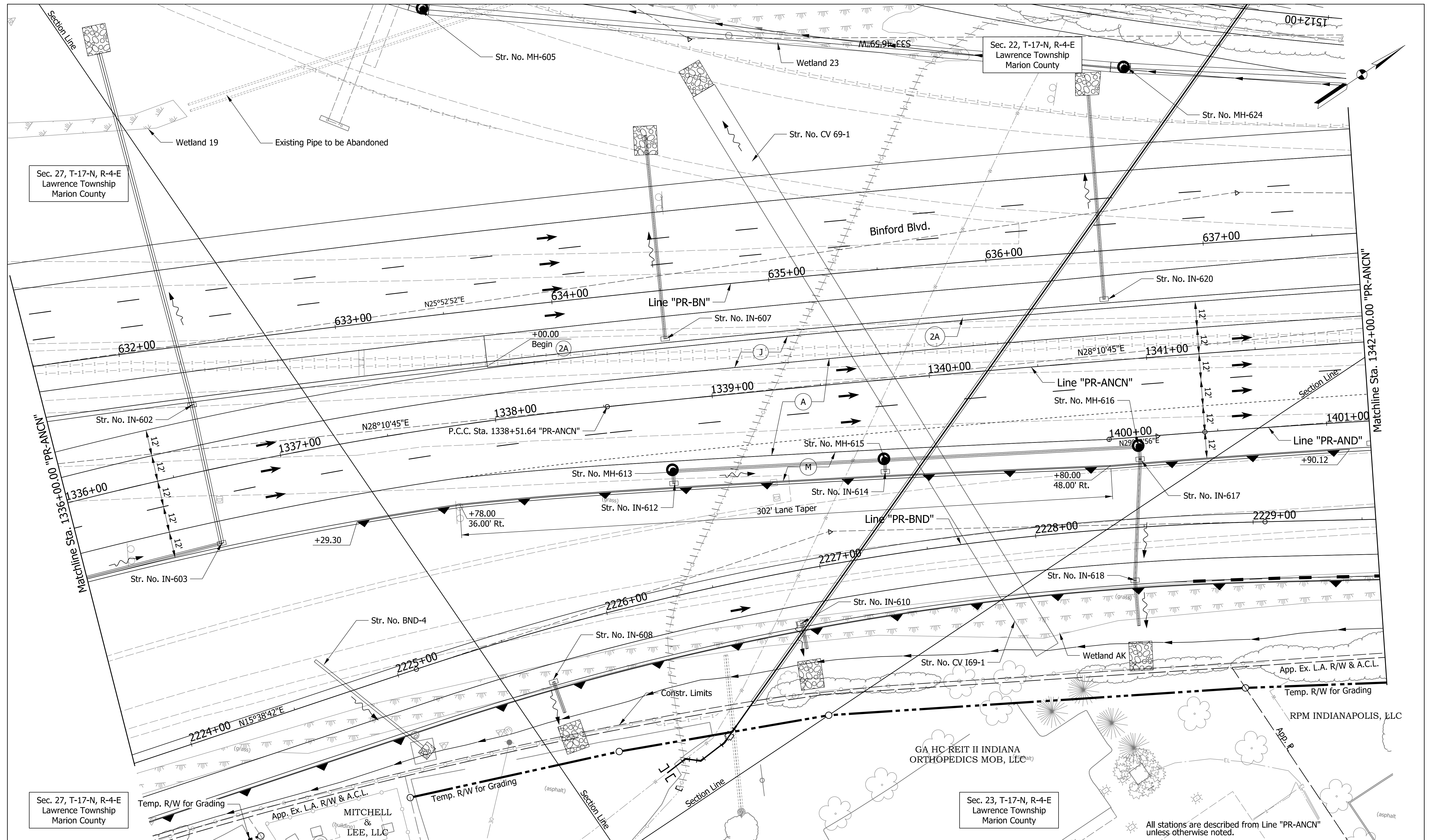
RECOMMENDED FOR APPROVAL	DESIGN ENGINEER	DATE
DESIGNED: KAP	DRAWN: SJG	
CHECKED: CAC	CHECKED: CAC	

INDIANA
DEPARTMENT OF TRANSPORTATION

PLAN SHEET
LINE "PR-ANCN"
STA. 1330+00.00 TO STA. 1336+00.00

HORIZONTAL SCALE 1" = 20'	BRIDGE FILE
VERTICAL SCALE N/A	DESIGNATION 1400075
SURVEY BOOK ELECTRONIC	SHEETS of
CONTRACT R-38526	PROJECT 1400075

pww://VANVA01PWINT01.parsons.com:Indiana State/Documents/1465-69 Interchange Design/30 - Design/01 - Parsons/CAD/Roadway/Sheets/1465-169 Sht_Plan_PR-ANCN_06.dgn



Sec. 27, T-17-N, R-4-E
Lawrence Township
Marion County

Sec. 23, T-17-N, R-4-E
Lawrence Township
Marion County

PARSONS
101 W. Ohio St., Suite 2121
Indianapolis, IN 46204
Bus (317) 616-1000
Fax (317) 616-1033



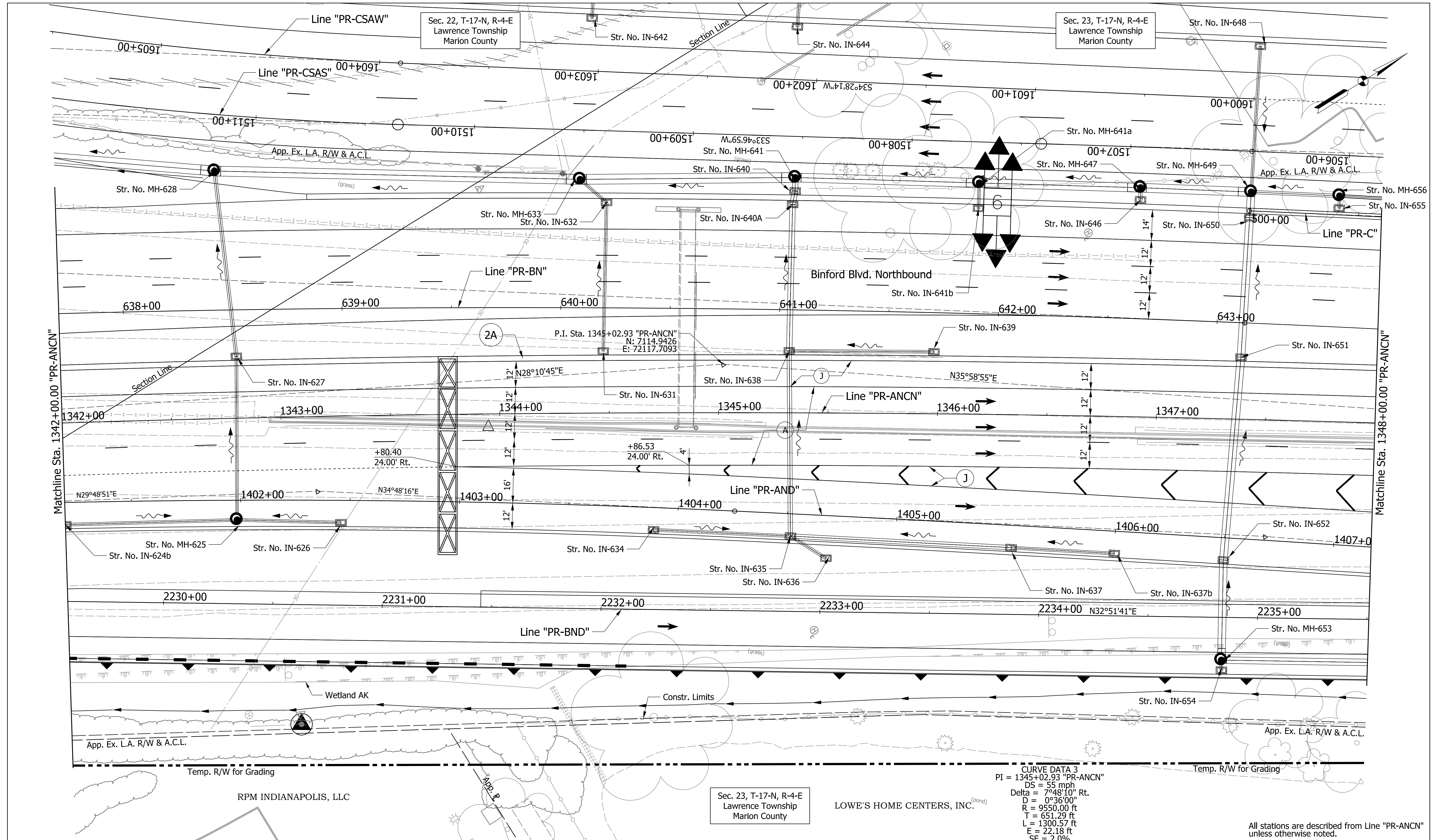
RECOMMENDED FOR APPROVAL	DESIGN ENGINEER	DATE
DESIGNED: KAP	DRAWN: SJC	
CHECKED: CAC	CHECKED: CAC	

INDIANA
DEPARTMENT OF TRANSPORTATION

PLAN SHEET
LINE "PR-ANCN"
STA. 1336+00.00 TO STA. 1342+00.00

HORIZONTAL SCALE	BRIDGE FILE
1" = 20'	
VERTICAL SCALE	DESIGNATION
N/A	1400075
SURVEY BOOK	SHEETS
ELECTRONIC	of
CONTRACT	PROJECT
R-38526	1400075

pww://VANVA01PWINT01.parsons.com:Indiana State/Documents/1465-69 Interchange Design/30 - Design/01 - Parsons/CAD/Roadway/Sheets/1465-169 Sht_Plan_PR-ANCN_07.dgn



PARSONS
 101 W. Ohio St., Suite 2121
 Indianapolis, IN 46204
 Bus (317) 616-1000
 Fax (317) 616-1033



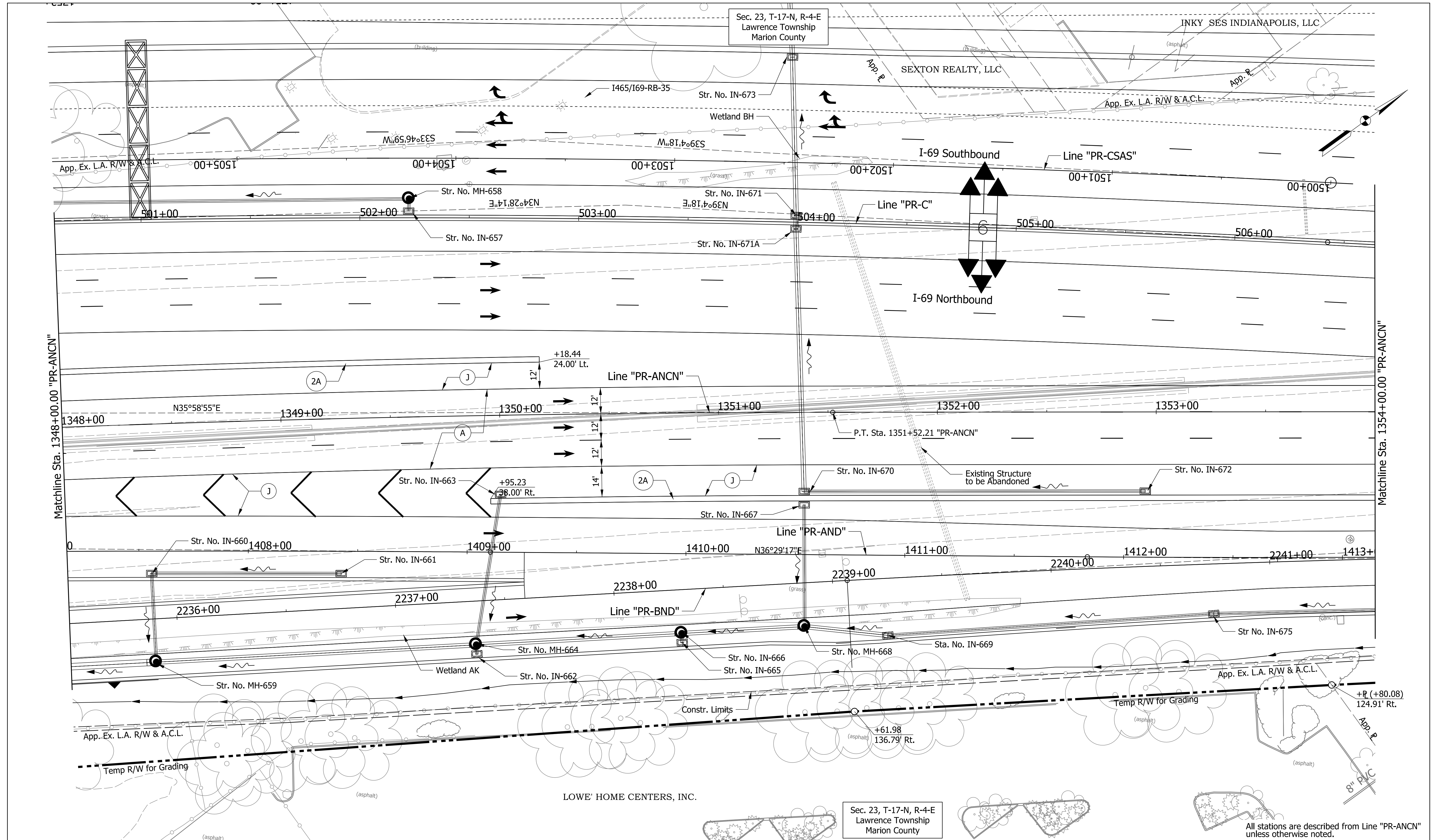
RECOMMENDED FOR APPROVAL	DESIGN ENGINEER	DATE
DESIGNED: KAP	DRAWN: SJC	
CHECKED: CAC	CHECKED: CAC	

INDIANA DEPARTMENT OF TRANSPORTATION

PLAN SHEET
 LINE "PR-ANCN"
 STA. 1342+00.00 TO STA. 1348+00.00

HORIZONTAL SCALE	BRIDGE FILE
1" = 20'	
VERTICAL SCALE	DESIGNATION
N/A	1400075
SURVEY BOOK	SHEETS
ELECTRONIC	of
CONTRACT	PROJECT
R-38526	1400075

pww://VANVA01PWINT01.parsons.com:Indiana State/Documents/1465-69 Interchange Design/30 - Design/01 - Parsons/CAD/Roadway/Sheets/1465-169 Sht_Plan_PR-ANCN_08.dgn



PARSONS
 101 W. Ohio St., Suite 2121
 Indianapolis, IN 46204
 Bus (317) 616-1000
 Fax (317) 616-1033



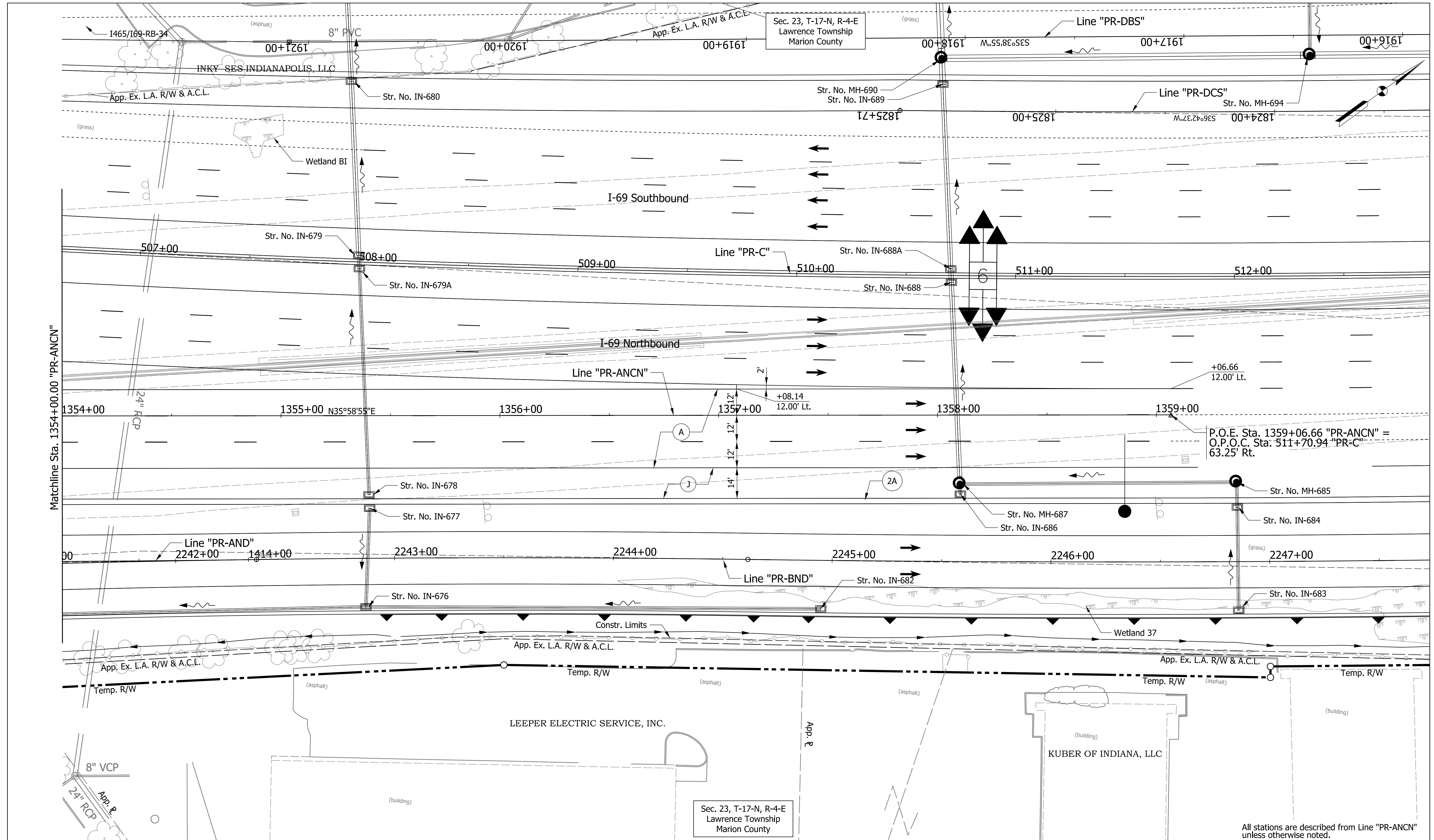
RECOMMENDED FOR APPROVAL	DESIGN ENGINEER	DATE
DESIGNED: KAP	DRAWN: SJC	
CHECKED: CAC	CHECKED: CAC	

INDIANA
 DEPARTMENT OF TRANSPORTATION
 PLAN SHEET
 LINE "PR-ANCN"
 STA. 1348+00.00 TO STA. 1354+00.00

HORIZONTAL SCALE	BRIDGE FILE
1" = 20'	
VERTICAL SCALE	DESIGNATION
N/A	1400075
SURVEY BOOK	SHEETS
ELECTRONIC	of
CONTRACT	PROJECT
R-38526	1400075

All stations are described from Line "PR-ANCN" unless otherwise noted.

pww://VANVA01PWINT01.parsons.com:Indiana State/Documents/1465-69 Interchange Design/30 - Design/01 - Parsons/CAD/Roadway/Sheets/1465-169 Sht_Plan_PR-ANCN_09.dgn



All stations are described from Line "PR-ANCN" unless otherwise noted.

PARSONS
 101 W. Ohio St., Suite 2121
 Indianapolis, IN 46204
 Bus (317) 616-1000
 Fax (317) 616-1033

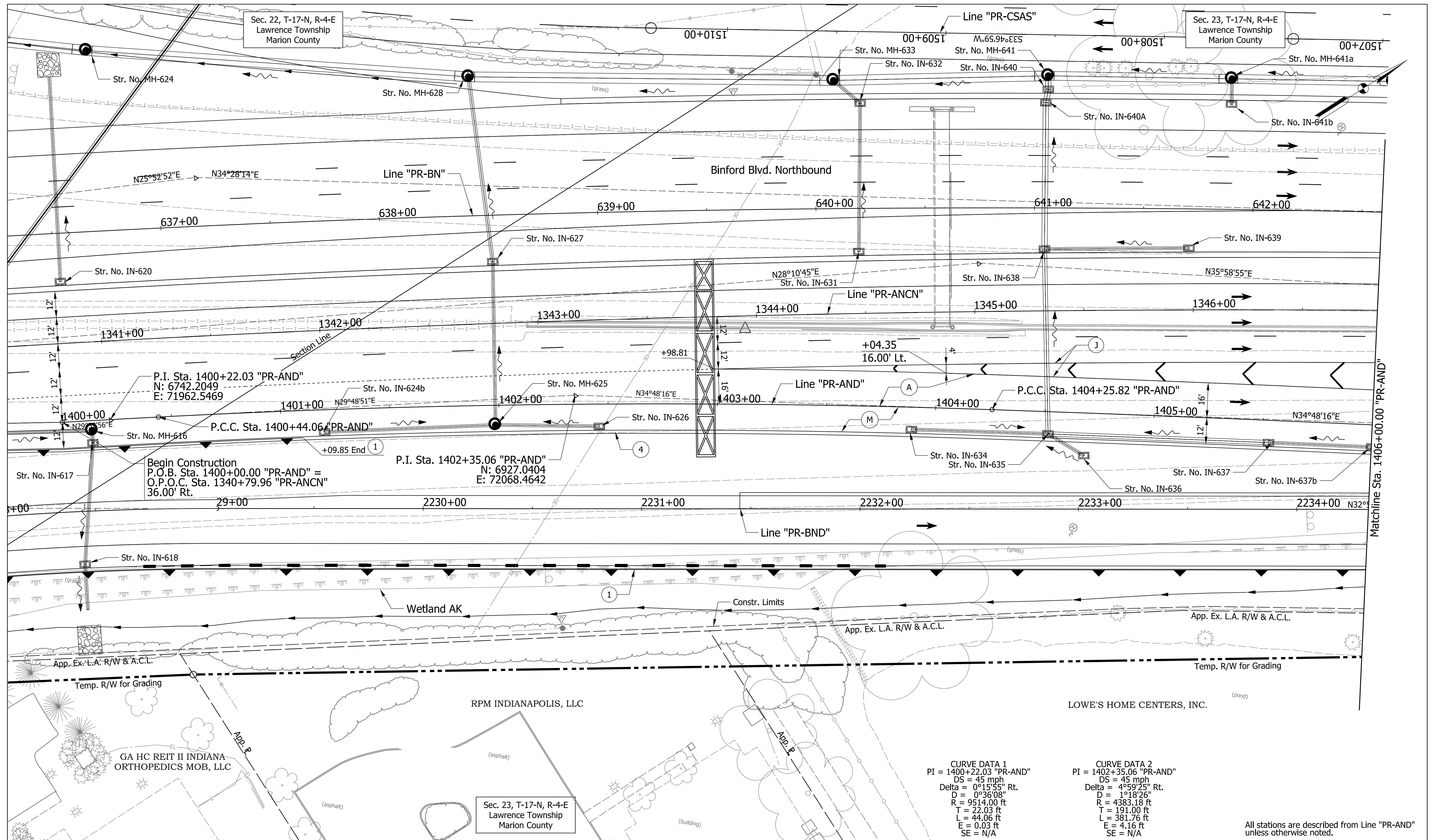


RECOMMENDED FOR APPROVAL	DESIGN ENGINEER	DATE
DESIGNED: KAP	DRAWN: SJC	
CHECKED: CAC	CHECKED: CAC	

INDIANA
 DEPARTMENT OF TRANSPORTATION
 PLAN SHEET
 LINE "PR-ANCN"
 STA. 1354+00.00 TO STA. 1359+06.66

HORIZONTAL SCALE	BRIDGE FILE
1" = 20'	
VERTICAL SCALE	DESIGNATION
N/A	1400075
SURVEY BOOK	SHEETS
ELECTRONIC	of
CONTRACT	PROJECT
R-38526	1400075

pww://VANVA01PWINT01.parsons.com:Indiana State/Documents/1465-69 Interchange Design/30 - Design/01 - Parsons/CAD/Roadway/Sheets/1465-169 Sht_Plan_PR-ANCN_10.dgn



CURVE DATA 1
 PI = 1400+22.03 "PR-AND"
 DS = 45 mph
 Delta = 0°15'55" Rt.
 D = 0°36'08"
 R = 9514.00 ft
 T = 22.03 ft
 L = 44.06 ft
 E = 0.03 ft
 SE = N/A

CURVE DATA 2
 PI = 1402+35.06 "PR-AND"
 DS = 45 mph
 Delta = 4°59'25" Rt.
 D = 1°18'26"
 R = 4383.18 ft
 T = 191.00 ft
 L = 381.76 ft
 E = 4.16 ft
 SE = N/A

All stations are described from Line "PR-AND" unless otherwise noted.

PARSONS
 101 W. Ohio St., Suite 2121
 Indianapolis, IN 46204
 Bus (317) 616-1000
 Fax (317) 616-1033

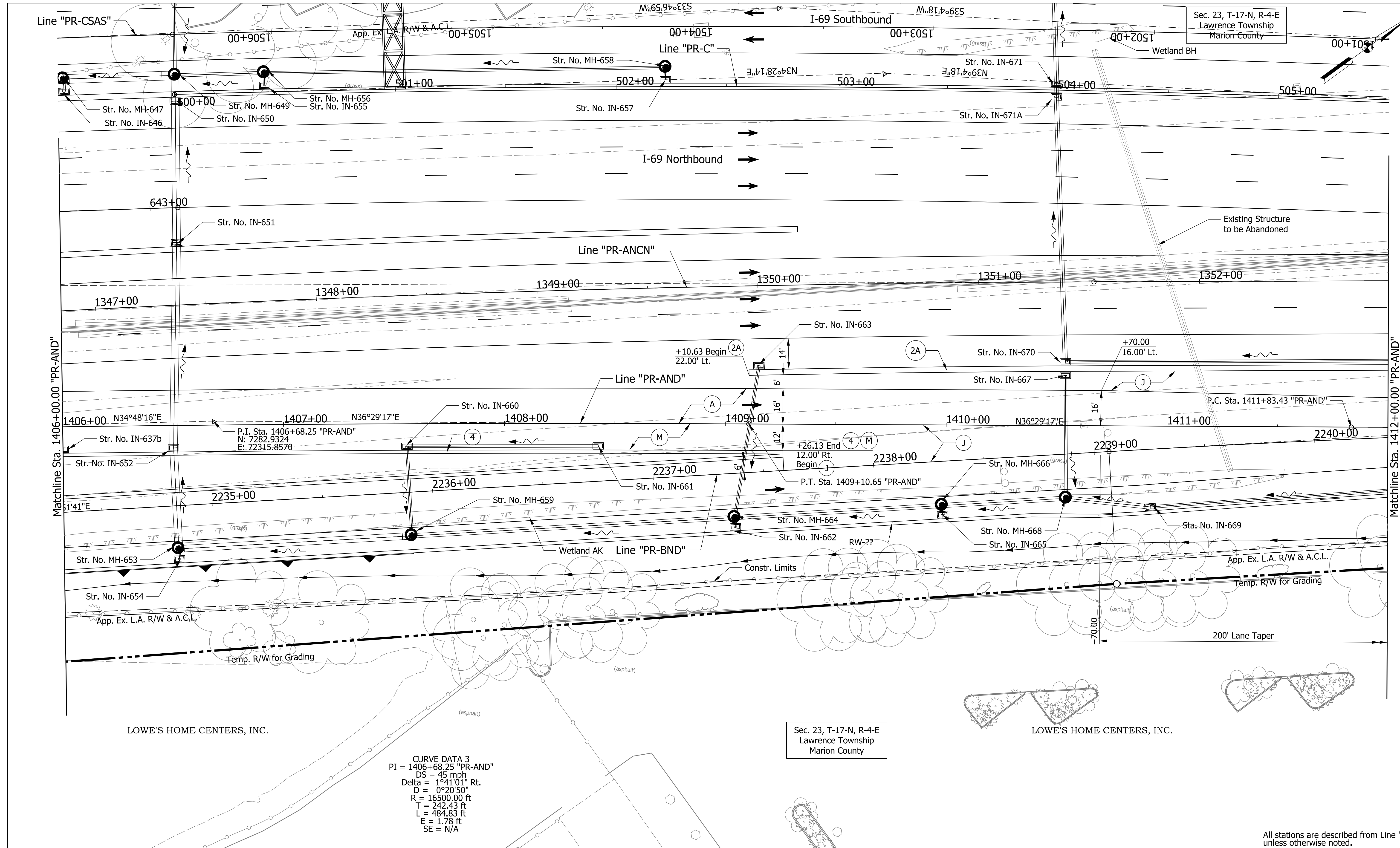


RECOMMENDED FOR APPROVAL	DESIGN ENGINEER	DATE
DESIGNED: KAP	DRAWN: SJC	
CHECKED: CAC	CHECKED: CAC	

INDIANA
 DEPARTMENT OF TRANSPORTATION
 PLAN SHEET
 "PR-AND"
 STA. 1400+00.00 TO STA. 1406+00.00

HORIZONTAL SCALE	BRIDGE FILE
1" = 20'	
VERTICAL SCALE	DESIGNATION
N/A	1400075
SURVEY BOOK	SHEETS
ELECTRONIC	of
CONTRACT	PROJECT
R-38526	1400075

pww://VANVA01PWINT01.parsons.com:Indiana State/Documents/1465-69 Interchange Design/30 - Design/01 - Parsons/CAD/Roadway/Sheets/1465-169 Sht_Plan_PR-AND_01.dgn



PARSONS
 101 W. Ohio St., Suite 2121
 Indianapolis, IN 46204
 Bus (317) 616-1000
 Fax (317) 616-1033



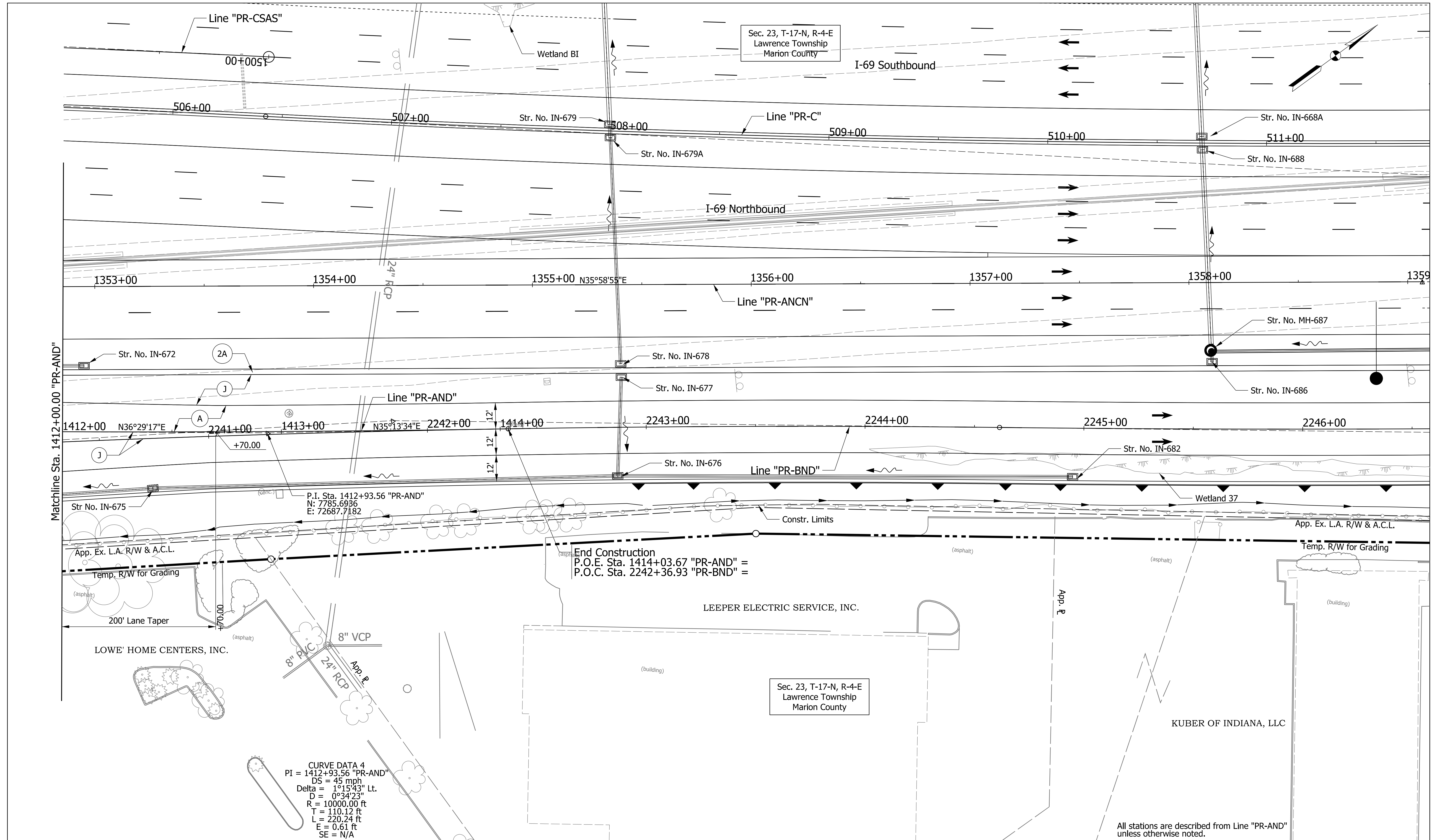
RECOMMENDED FOR APPROVAL	DESIGN ENGINEER	DATE
DESIGNED: KAP	DRAWN: SJC	
CHECKED: CAC	CHECKED: CAC	

INDIANA
 DEPARTMENT OF TRANSPORTATION
 PLAN SHEET
 "PR-AND"
 STA. 1406+00.00 TO STA. 1412+00.00

HORIZONTAL SCALE	BRIDGE FILE
1" = 20'	
VERTICAL SCALE	DESIGNATION
N/A	1400075
SURVEY BOOK	SHEETS
ELECTRONIC	of
CONTRACT	PROJECT
R-38526	1400075

All stations are described from Line "PR-AND" unless otherwise noted.

pww://VANVA01PWINT01.parsons.com:Indiana State/Documents/1465-69 Interchange Design/30 - Design/01 - Parsons/CAD/Roadway/Sheets/1465-169 Sht_Plan_PR-AND_02.dgn



PARSONS
 101 W. Ohio St., Suite 2121
 Indianapolis, IN 46204
 Bus (317) 616-1000
 Fax (317) 616-1033

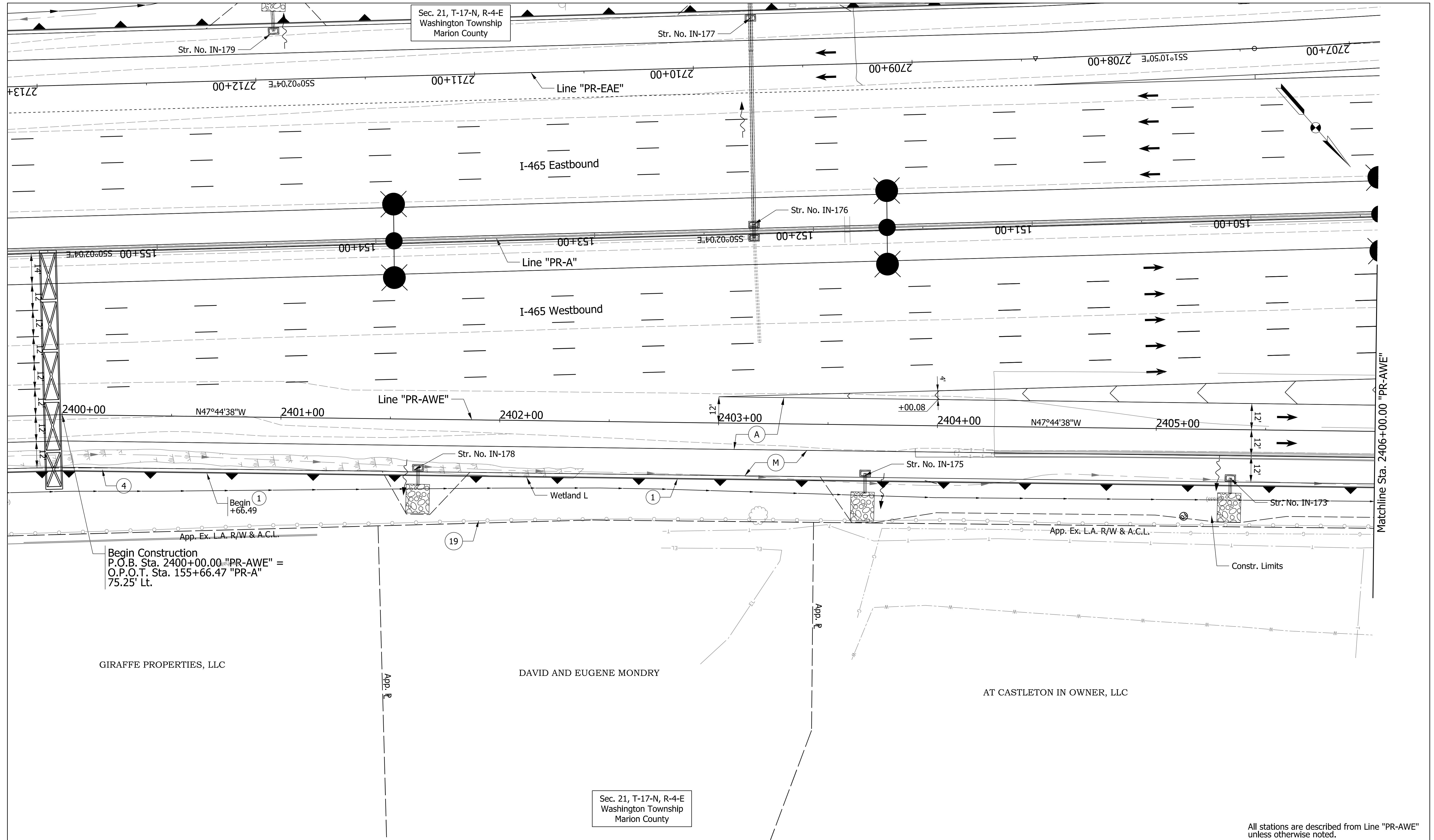


RECOMMENDED FOR APPROVAL	DESIGN ENGINEER	DATE
DESIGNED: KAP	DRAWN: SJC	
CHECKED: CAC	CHECKED: CAC	

INDIANA
 DEPARTMENT OF TRANSPORTATION
 PLAN SHEET
 "PR-AND"
 STA. 1412+00.00 TO STA. 1414+03.67

HORIZONTAL SCALE	BRIDGE FILE
1" = 20'	
VERTICAL SCALE	DESIGNATION
N/A	1400075
SURVEY BOOK	SHEETS
ELECTRONIC	of
CONTRACT	PROJECT
R-38526	1400075

pwr://VANVA01PWINT01.parsons.com:Indiana State/Documents/1465-69 Interchange Design/30 - Design/01 - Parsons/CAD/Roadway/Sheets/1465-169 Sht_Plan_PR-AND_03.dgn



Begin Construction
 P.O.B. Sta. 2400+00.00 "PR-AWE" =
 O.P.O.T. Sta. 155+66.47 "PR-A"
 75.25' Lt.

GIRAFFE PROPERTIES, LLC

DAVID AND EUGENE MONDRY

AT CASTLETON IN OWNER, LLC

Sec. 21, T-17-N, R-4-E
 Washington Township
 Marion County

All stations are described from Line "PR-AWE" unless otherwise noted.

PARSONS See Legends Sheet for callout definitions.
 101 W. Ohio St., Suite 2121
 Indianapolis, IN 46204
 Bus (317) 616-1000
 Fax (317) 616-1033

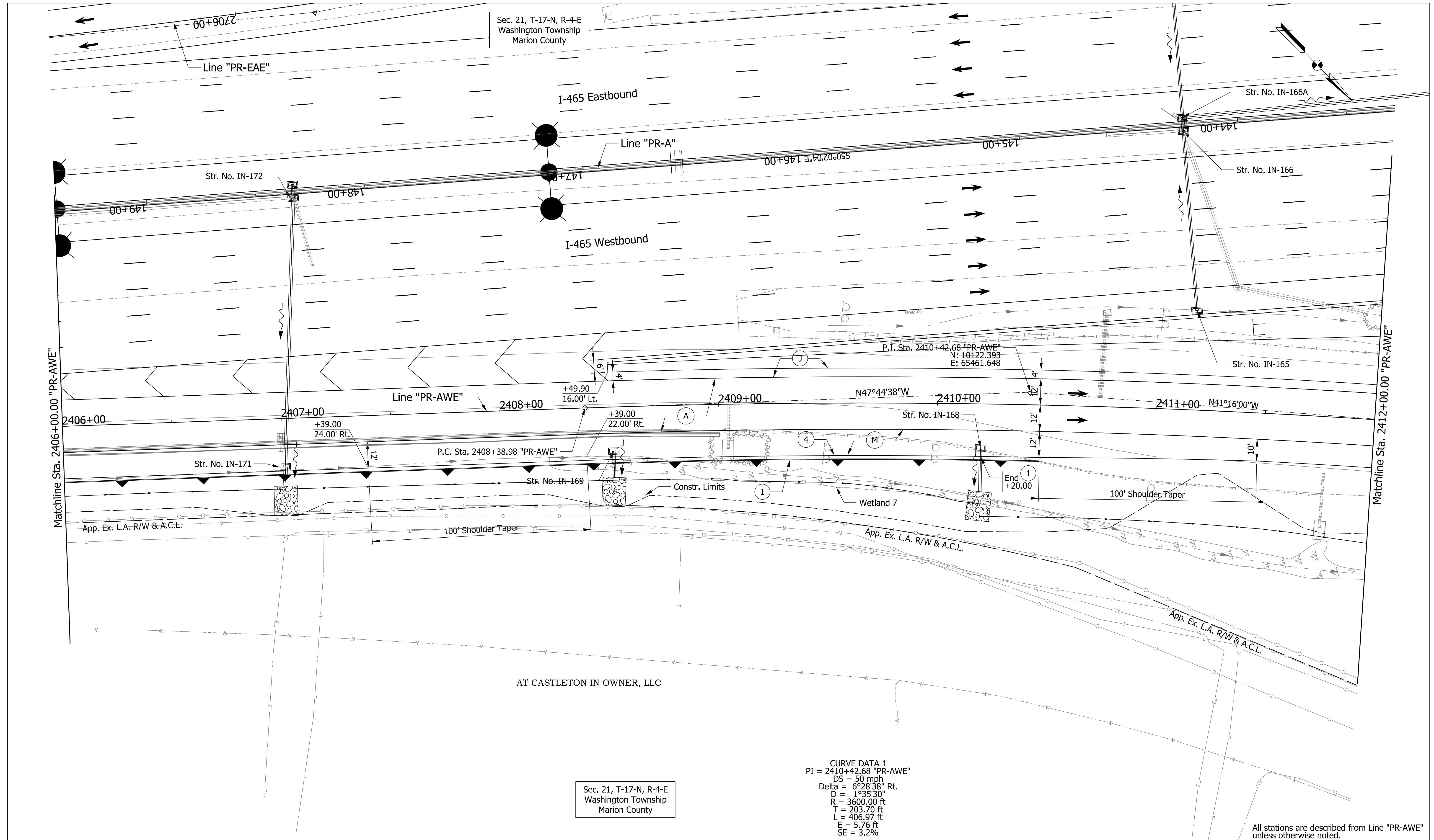


RECOMMENDED FOR APPROVAL	DESIGN ENGINEER	DATE
DESIGNED: KAP	DRAWN: SJC	
CHECKED: CAC	CHECKED: CAC	

INDIANA
 DEPARTMENT OF TRANSPORTATION
 PLAN SHEET
 LINE "PR-AWE"
 STA. 2400+00.00 TO STA. 2406+00.00

HORIZONTAL SCALE 1" = 20'	BRIDGE FILE
VERTICAL SCALE N/A	DESIGNATION 1400075
SURVEY BOOK ELECTRONIC	SHEETS of
CONTRACT R-38526	PROJECT 1400075

pww://VANVA01PWINT01.parsons.com:Indiana State/Documents/1465-69 Interchange Design/30 - Design/01 - Parsons/CAD/Roadway/Sheets/1465-169 Sht_Plan_PR-AWE_01.dgn



Sec. 21, T-17-N, R-4-E
Washington Township
Marion County

CURVE DATA 1
 PI = 2410+42.68 "PR-AWE"
 DS = 50 mph
 Delta = 6°28'38" Rt.
 D = 1°35'30"
 R = 3600.00 ft
 T = 203.70 ft
 L = 406.97 ft
 E = 5.76 ft
 SE = 3.2%

All stations are described from Line "PR-AWE" unless otherwise noted.

PARSONS
 101 W. Ohio St., Suite 2121
 Indianapolis, IN 46204
 Bus (317) 616-1000
 Fax (317) 616-1033

See Legends Sheet for callout definitions.



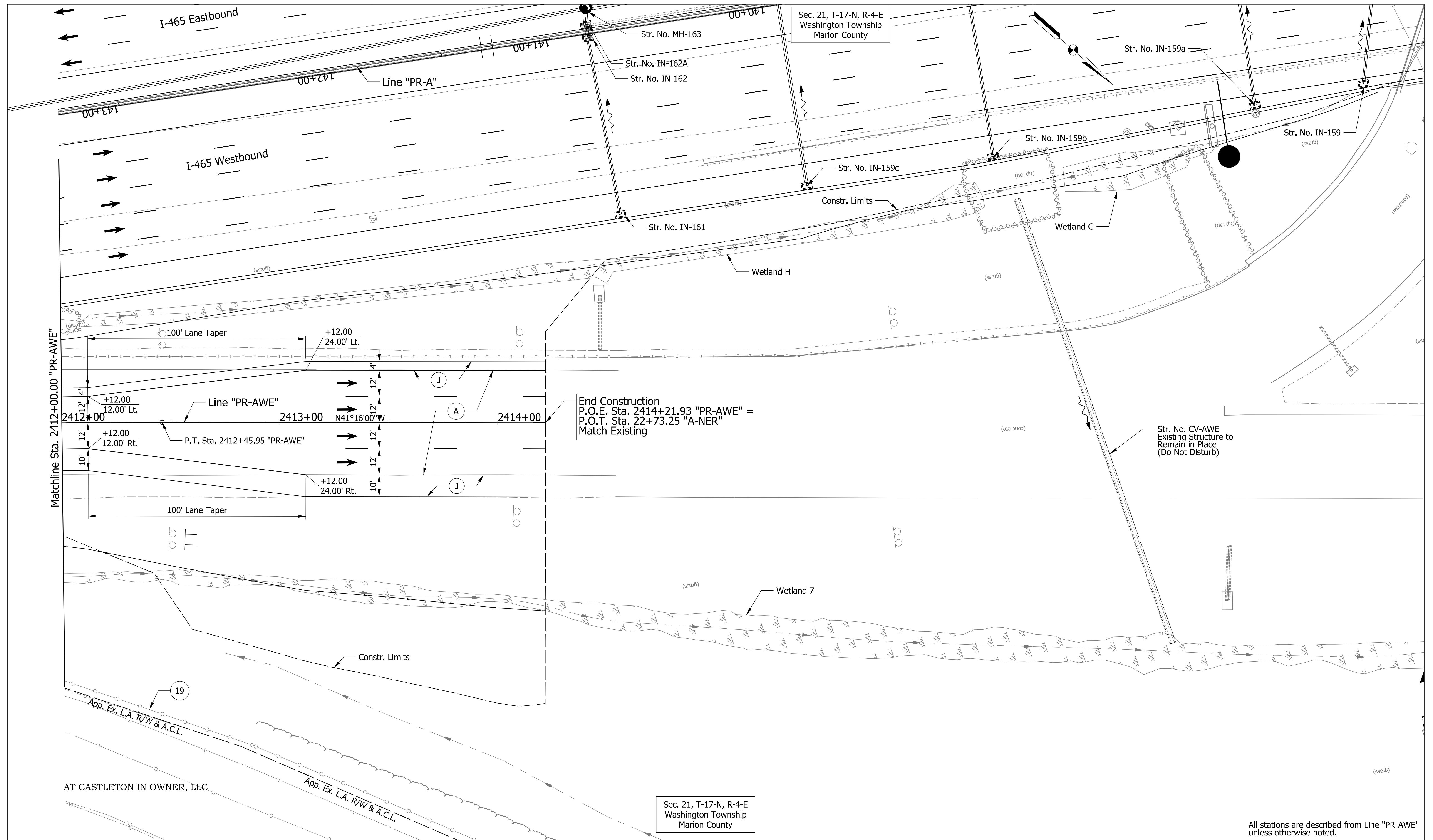
RECOMMENDED FOR APPROVAL	DESIGN ENGINEER	DATE
DESIGNED: KAP	DRAWN: SJC	
CHECKED: CAC	CHECKED: CAC	

INDIANA
 DEPARTMENT OF TRANSPORTATION

PLAN SHEET
 LINE "PR-AWE"
 STA. 2406+00.00 TO STA. 2412+00.00

HORIZONTAL SCALE	BRIDGE FILE
1" = 20'	
VERTICAL SCALE	DESIGNATION
N/A	1400075
SURVEY BOOK	SHEETS
ELECTRONIC	of
CONTRACT	PROJECT
R-38526	1400075

pww://VANVA01PWINT01.parsons.com:Indiana State/Documents/1465-69 Interchange Design/30 - Design/01 - Parsons/CAD/Roadway/Sheets/1465-169 Sht_Plan_PR-AWE_02.dgn



PARSONS
 101 W. Ohio St., Suite 2121
 Indianapolis, IN 46204
 Bus (317) 616-1000
 Fax (317) 616-1033



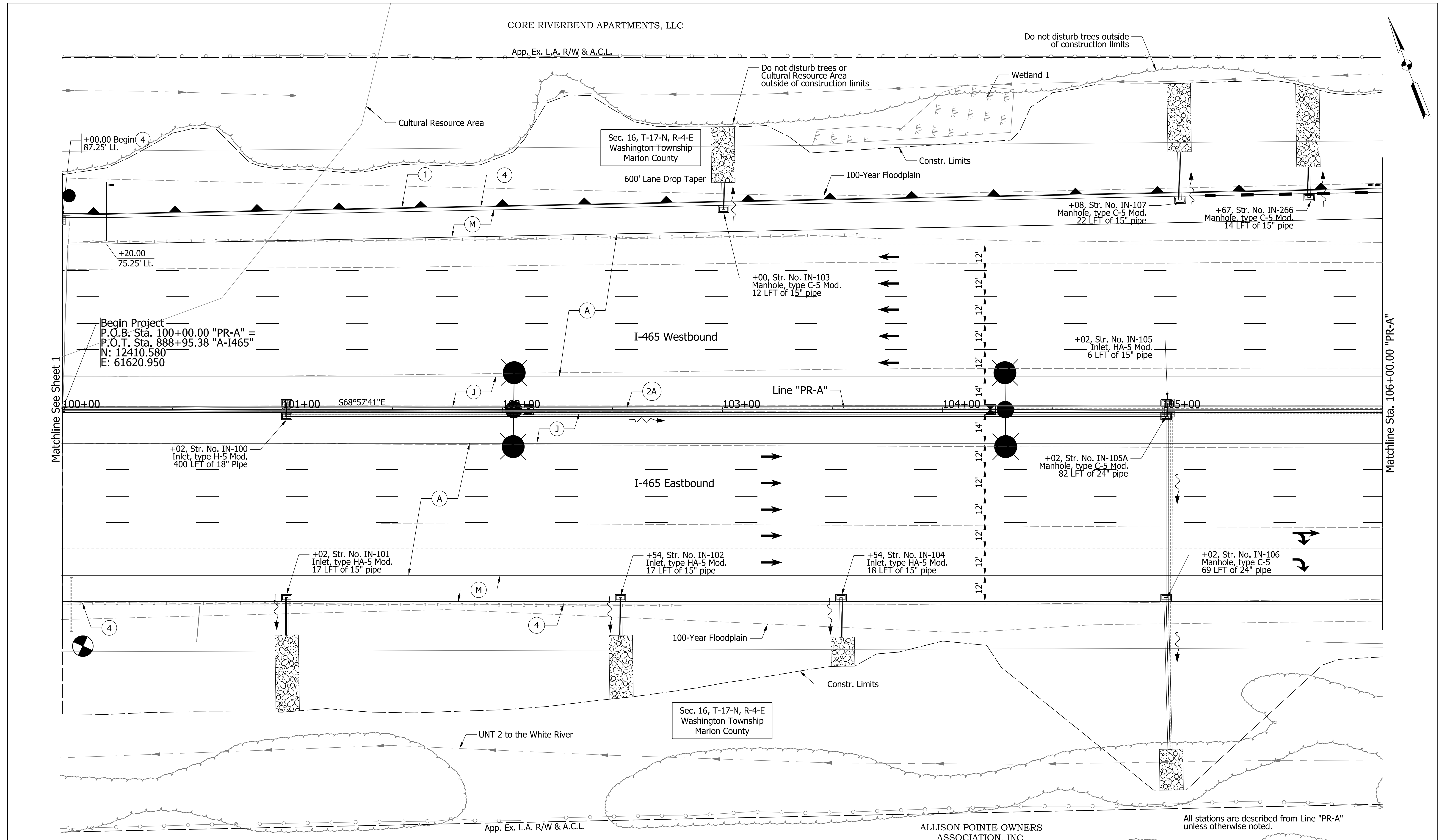
RECOMMENDED FOR APPROVAL	DESIGN ENGINEER	DATE
DESIGNED: KAP	DRAWN: SJC	
CHECKED: CAC	CHECKED: CAC	

INDIANA
 DEPARTMENT OF TRANSPORTATION
 PLAN SHEET
 LINE "PR-AWE"
 STA. 2412+00.00 TO STA. 2414+21.93

All stations are described from Line "PR-AWE" unless otherwise noted.

HORIZONTAL SCALE	BRIDGE FILE
1" = 20'	
VERTICAL SCALE	DESIGNATION
N/A	1400075
SURVEY BOOK	SHEETS
ELECTRONIC	of
CONTRACT	PROJECT
R-38526	1400075

pww://VANVA01PWINT01.parsons.com:Indiana State/Documents/1465-69 Interchange Design/30 - Design/01 - Parsons/CAD/Roadway/Sheets/1465-169 Sht_Plan_PR-AWE_03.dgn



PARSONS
 101 W. Ohio St., Suite 2121
 Indianapolis, IN 46204
 Bus (317) 616-1000
 Fax (317) 616-1033

See Legends Sheet for callout definitions.

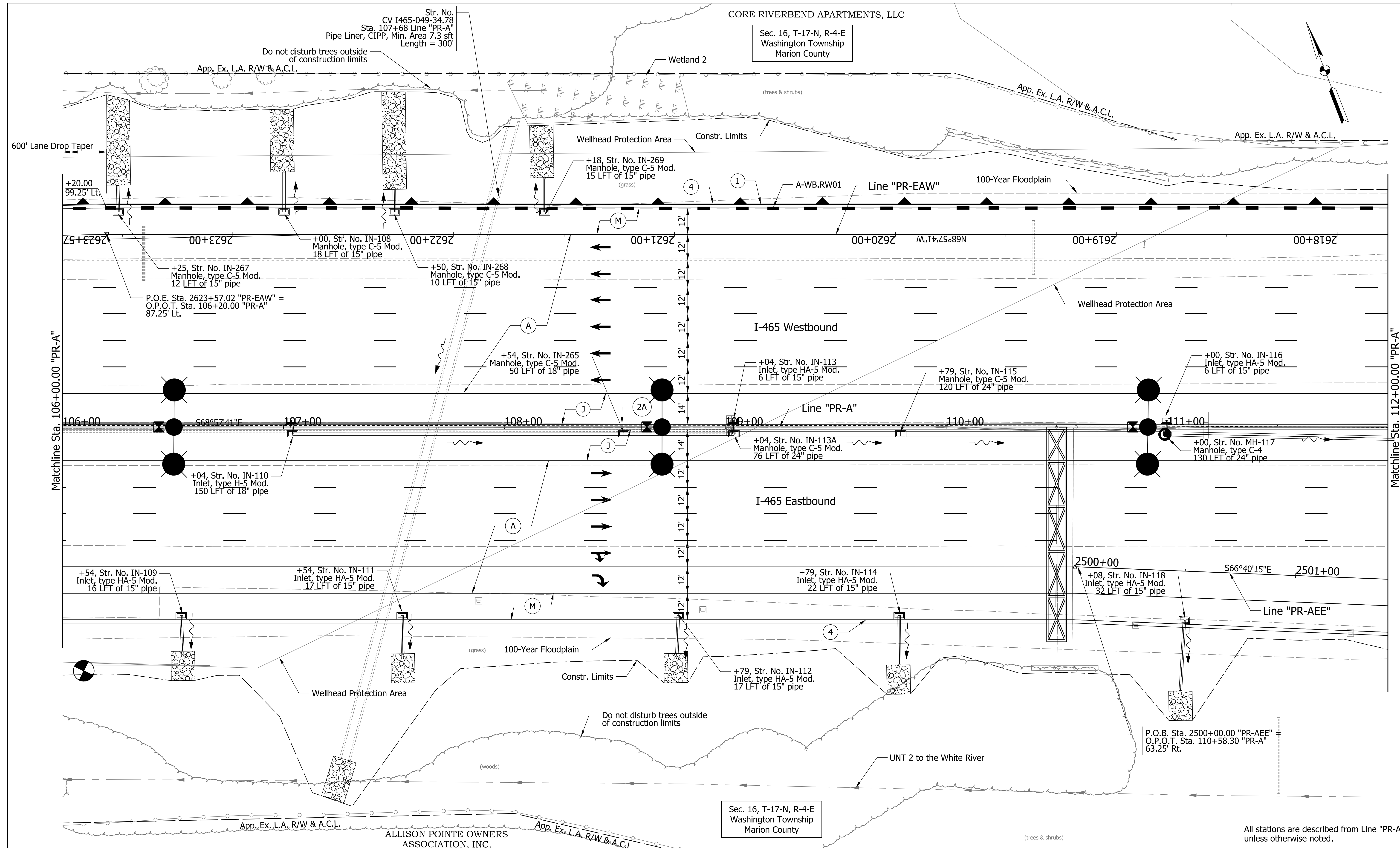


RECOMMENDED FOR APPROVAL	DESIGN ENGINEER	DATE
DESIGNED: KAP	DRAWN: SJC	
CHECKED: CAC	CHECKED: CAC	

INDIANA
 DEPARTMENT OF TRANSPORTATION
 PLAN SHEET
 LINE "PR-A"
 STA. 100+00.00 TO STA. 106+00.00

HORIZONTAL SCALE	BRIDGE FILE
1" = 20'	
VERTICAL SCALE	DESIGNATION
N/A	1400075
SURVEY BOOK	SHEETS
ELECTRONIC	of
CONTRACT	PROJECT
R-38526	1400075

pwr://VANVA01PWINT01.parsons.com:Indiana State/Documents/1465-69 Interchange Design/30 - Design/01 - Parsons/CAD/Roadway/Sheets/1465-169 Sht_Plan_PR-A_01.dgn



PARSONS
 101 W. Ohio St., Suite 2121
 Indianapolis, IN 46204
 Bus (317) 616-1000
 Fax (317) 616-1033

See Legends Sheet for callout definitions.



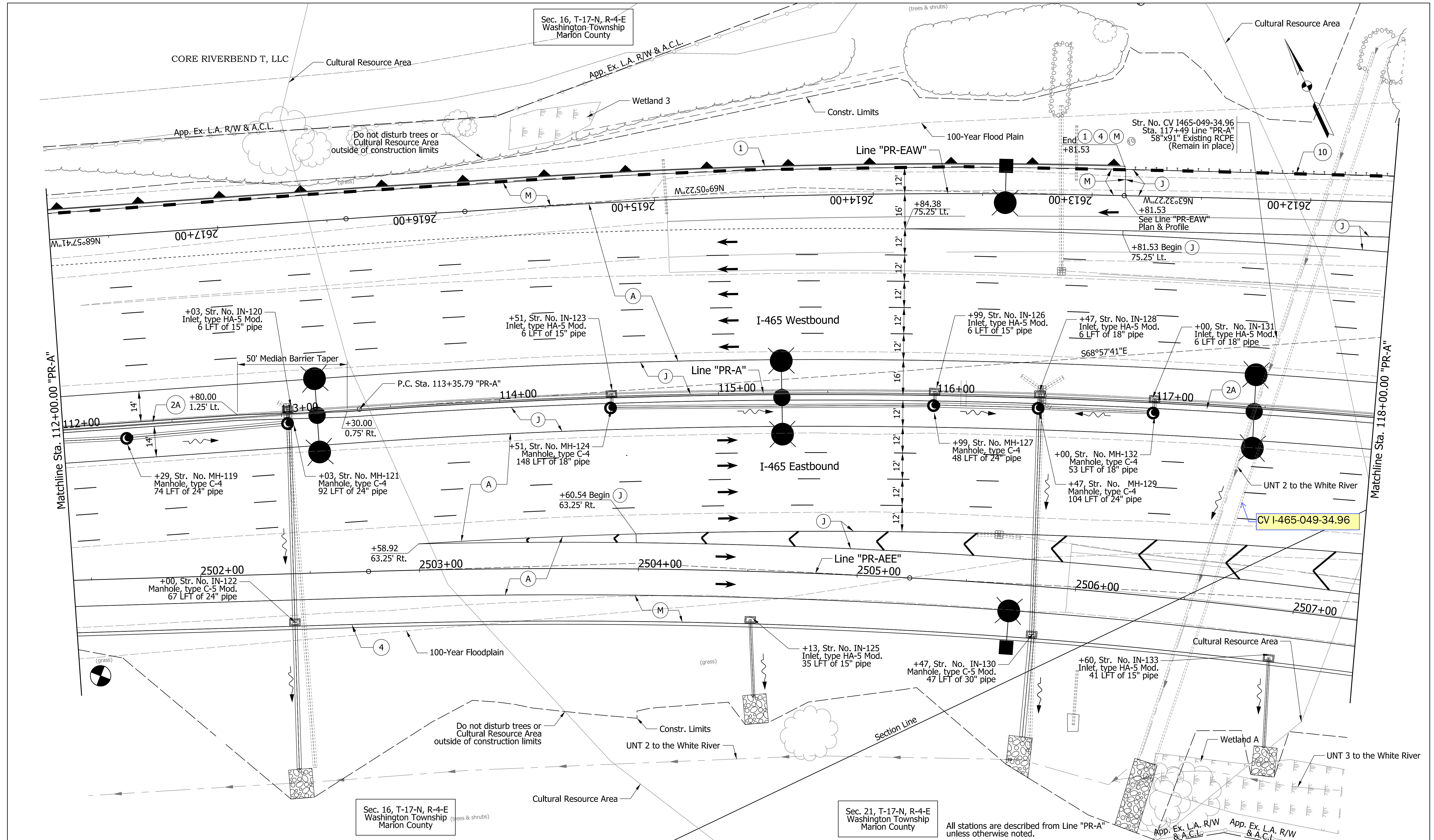
RECOMMENDED FOR APPROVAL	DESIGN ENGINEER	DATE
DESIGNED: KAP	DRAWN: SJC	
CHECKED: CAC	CHECKED: AJM	

INDIANA
 DEPARTMENT OF TRANSPORTATION
 PLAN SHEET
 LINE "PR-A"
 STA. 106+00.00 TO STA. 112+00.00

HORIZONTAL SCALE	BRIDGE FILE
1" = 20'	
VERTICAL SCALE	DESIGNATION
N/A	1400075
SURVEY BOOK	SHEETS
ELECTRONIC	of
CONTRACT	PROJECT
R-38526	1400075

All stations are described from Line "PR-A" unless otherwise noted.

pwr://VANVA01PWINT01.parsons.com:Indiana State/Documents/1465-69 Interchange Design/30 - Design/01 - Parsons/CAD/Roadway/Sheets/1465-169 Sht_Plan_PR-A_02.dgn



PARSONS

101 W. Ohio St., Suite 2121
 Indianapolis, IN 46204
 Bus (317) 616-1000
 Fax (317) 616-1033

See Legends Sheet for callout definitions.



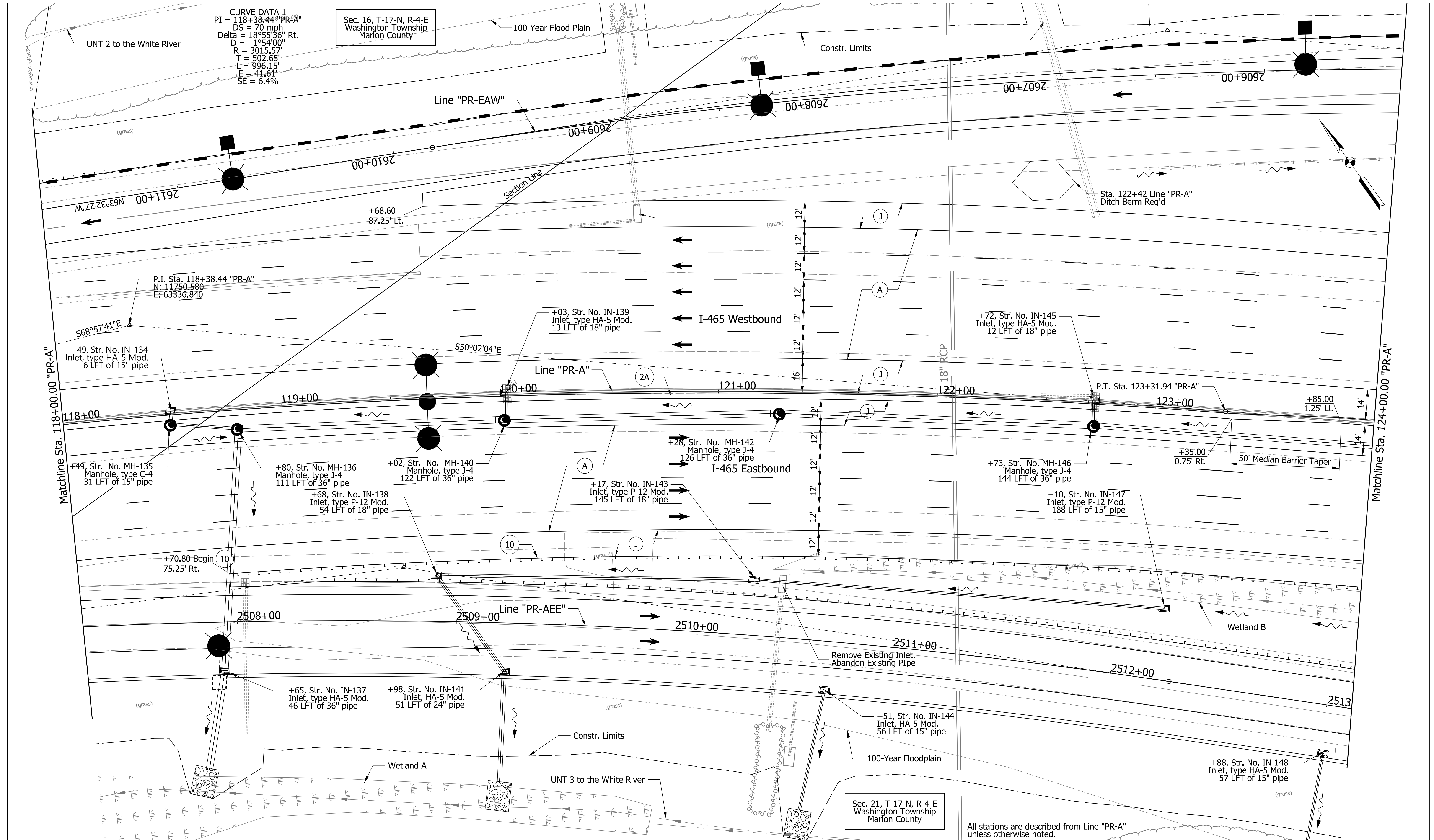
RECOMMENDED FOR APPROVAL	DESIGN ENGINEER	DATE
DESIGNED: KAP	DRAWN: SJC	
CHECKED: CAC	CHECKED: AJM	

INDIANA DEPARTMENT OF TRANSPORTATION

PLAN SHEET
 LINE "PR-A"
 STA. 112+00.00 TO STA. 118+00.00

HORIZONTAL SCALE	BRIDGE FILE
1" = 20'	
VERTICAL SCALE	DESIGNATION
N/A	1400075
SURVEY BOOK	SHEETS
ELECTRONIC	of
CONTRACT	PROJECT
R-38526	1400075

pwr://VANVA01PWINT01.parsons.com:Indiana State/Documents/1465-69 Interchange Design/30 - Design/01 - Parsons/CAD/Roadway/Sheets/1465-169 Sht_Plan_PR-A_03.dgn



CURVE DATA 1
 PI = 118+38.44 "PR-A"
 DS = 70 mph
 Delta = 18°55'36" Rt.
 D = 1°54'00"
 R = 3015.57'
 T = 502.65'
 L = 996.15'
 E = 41.61'
 SE = 6.4%

Sec. 16, T-17-N, R-4-E
 Washington Township
 Marion County

All stations are described from Line "PR-A" unless otherwise noted.

PARSONS
 101 W. Ohio St., Suite 2121
 Indianapolis, IN 46204
 Bus (317) 616-1000
 Fax (317) 616-1033

See Legends Sheet for callout definitions.

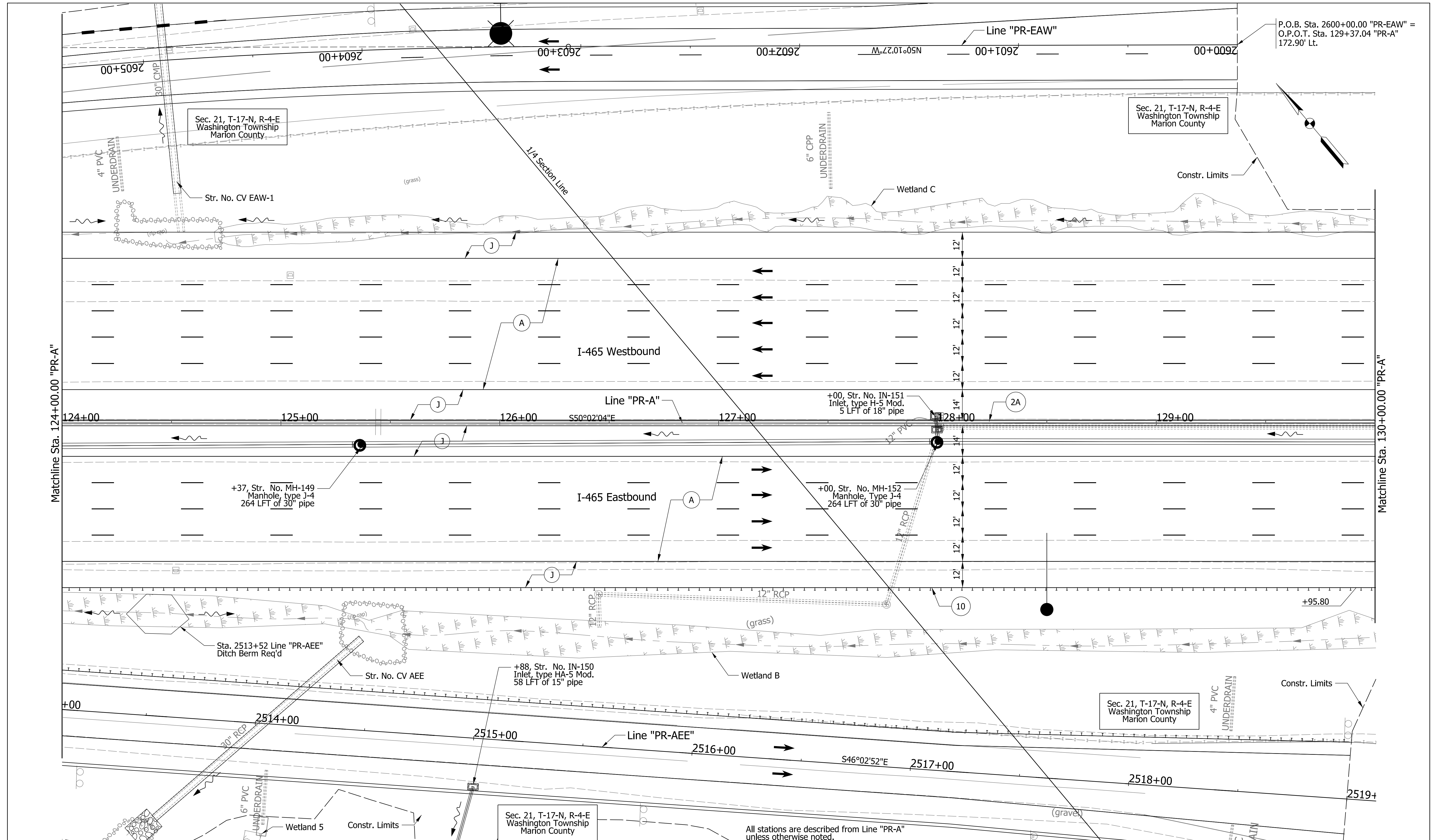


RECOMMENDED FOR APPROVAL	DESIGN ENGINEER	DATE
DESIGNED: KAP	DRAWN: SJC	
CHECKED: CAC	CHECKED: CAC	

INDIANA
 DEPARTMENT OF TRANSPORTATION
 PLAN SHEET
 LINE "PR-A"
 STA. 118+00.00 TO STA. 124+00.00

HORIZONTAL SCALE 1" = 20'	BRIDGE FILE
VERTICAL SCALE N/A	DESIGNATION 1400075
SURVEY BOOK ELECTRONIC	SHEETS of
CONTRACT R-38526	PROJECT 1400075

p:\VANVA01\PIWINT01.parsons.com:Indiana State/Documents\1465-69 Interchange Design\30 - Design\01 - Parsons\CAD\Roadway\Sheets\1465-169 Sht_Plan_PR-A_04.dgn



P.O.B. Sta. 2600+00.00 "PR-EAW" =
 O.P.O.T. Sta. 129+37.04 "PR-A"
 172.90' Lt.

Sec. 21, T-17-N, R-4-E
 Washington Township
 Marion County

Sec. 21, T-17-N, R-4-E
 Washington Township
 Marion County

Sec. 21, T-17-N, R-4-E
 Washington Township
 Marion County

Sec. 21, T-17-N, R-4-E
 Washington Township
 Marion County

All stations are described from Line "PR-A"
 unless otherwise noted.

PARSONS
 101 W. Ohio St., Suite 2121
 Indianapolis, IN 46204
 Bus (317) 616-1000
 Fax (317) 616-1033

See Legends Sheet for callout definitions.

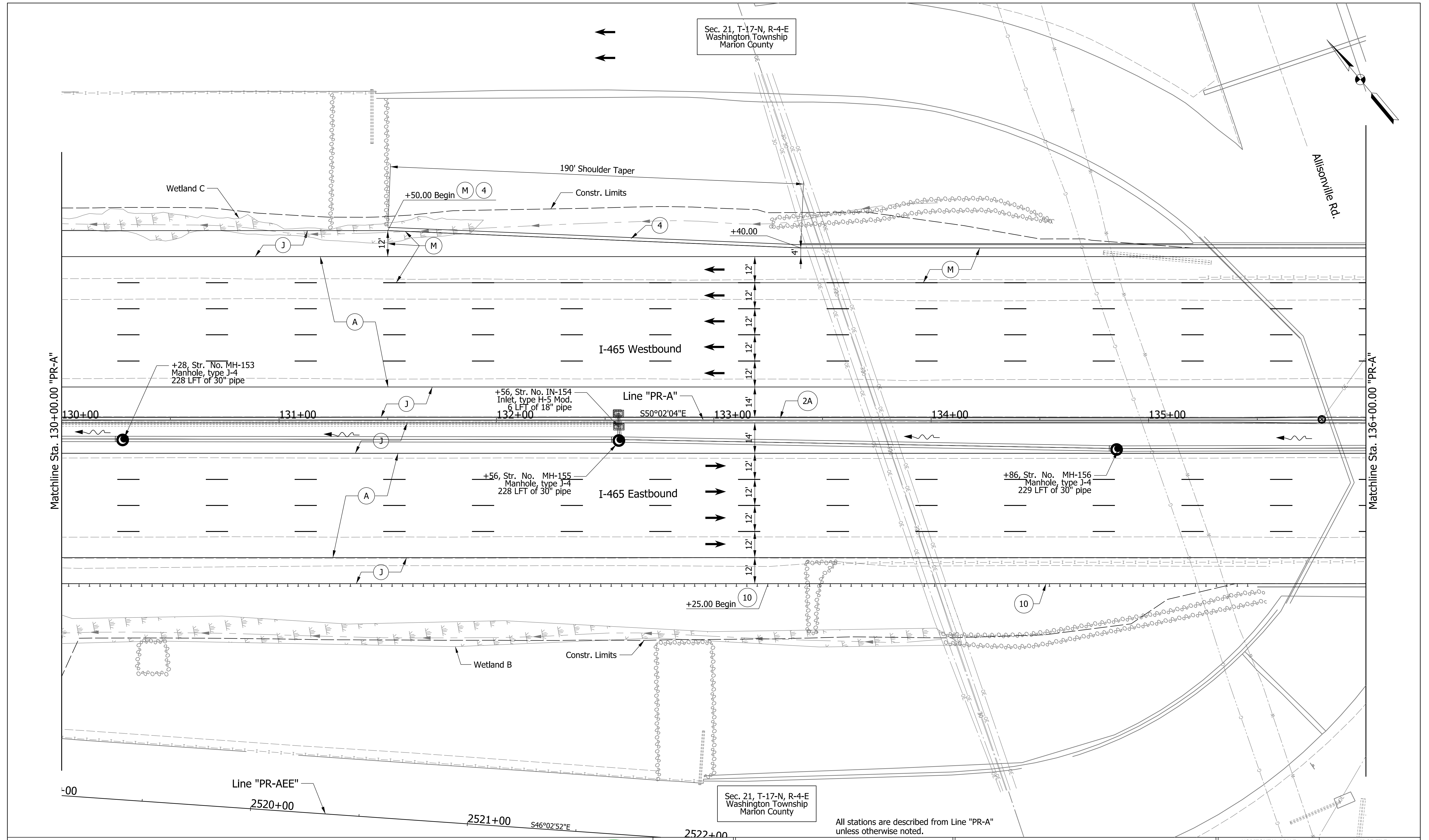


RECOMMENDED FOR APPROVAL	DESIGN ENGINEER	DATE
DESIGNED: KAP	DRAWN: SJC	
CHECKED: CAC	CHECKED: CAC	

INDIANA
 DEPARTMENT OF TRANSPORTATION
 PLAN SHEET
 LINE "PR-A"
 STA. 124+00.00 TO STA. 130+00.00

HORIZONTAL SCALE 1" = 20'	BRIDGE FILE
VERTICAL SCALE N/A	DESIGNATION 1400075
SURVEY BOOK ELECTRONIC	SHEETS of
CONTRACT R-38526	PROJECT 1400075

pww://VANVA01PWINT01.parsons.com:Indiana State/Documents/1465-69 Interchange Design/30 - Design/01 - Parsons/CAD/Roadway/Sheets/1465-169 Sht_Plan_PR-A_05.dgn



PARSONS
 101 W. Ohio St., Suite 2121
 Indianapolis, IN 46204
 Bus (317) 616-1000
 Fax (317) 616-1033

See Legends Sheet for callout definitions.

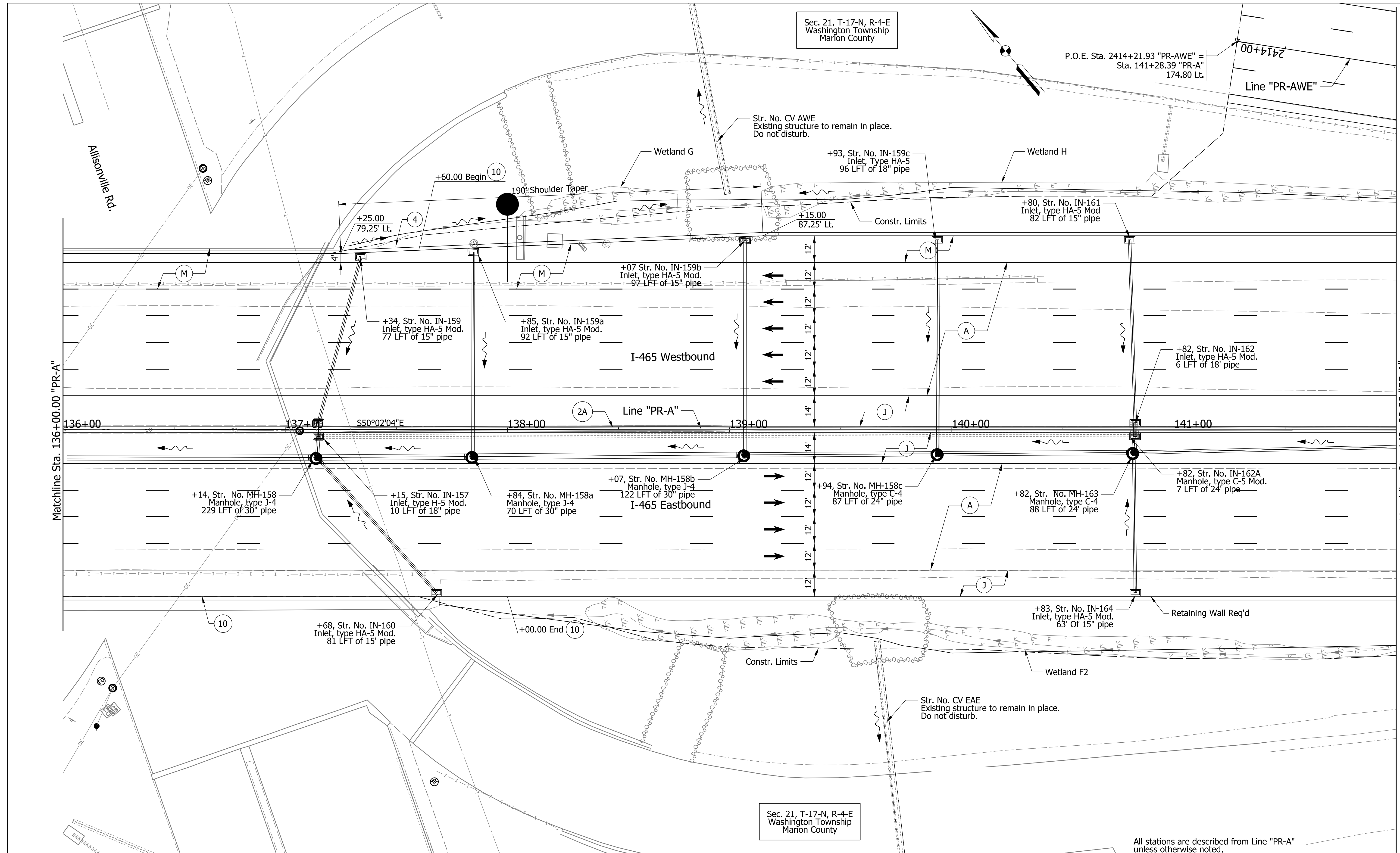


RECOMMENDED FOR APPROVAL	DESIGN ENGINEER	DATE
DESIGNED: KAP	DRAWN: SJC	
CHECKED: CAC	CHECKED: CAC	

INDIANA
 DEPARTMENT OF TRANSPORTATION
 PLAN SHEET
 LINE "PR-A"
 STA. 130+00.00 TO STA. 136+00.00

HORIZONTAL SCALE 1" = 20'	BRIDGE FILE
VERTICAL SCALE N/A	DESIGNATION 1400075
SURVEY BOOK ELECTRONIC	SHEETS of
CONTRACT R-38526	PROJECT 1400075

pww://VANVA01PWINT01.parsons.com:Indiana State/Documents/1465-69 Interchange Design/30 - Design/01 - Parsons/CAD/Roadway/Sheets/1465-169 Sht_Plan_PR-A_06.dgn



PARSONS
 101 W. Ohio St., Suite 2121
 Indianapolis, IN 46204
 Bus (317) 616-1000
 Fax (317) 616-1033

See Legends Sheet for callout definitions.



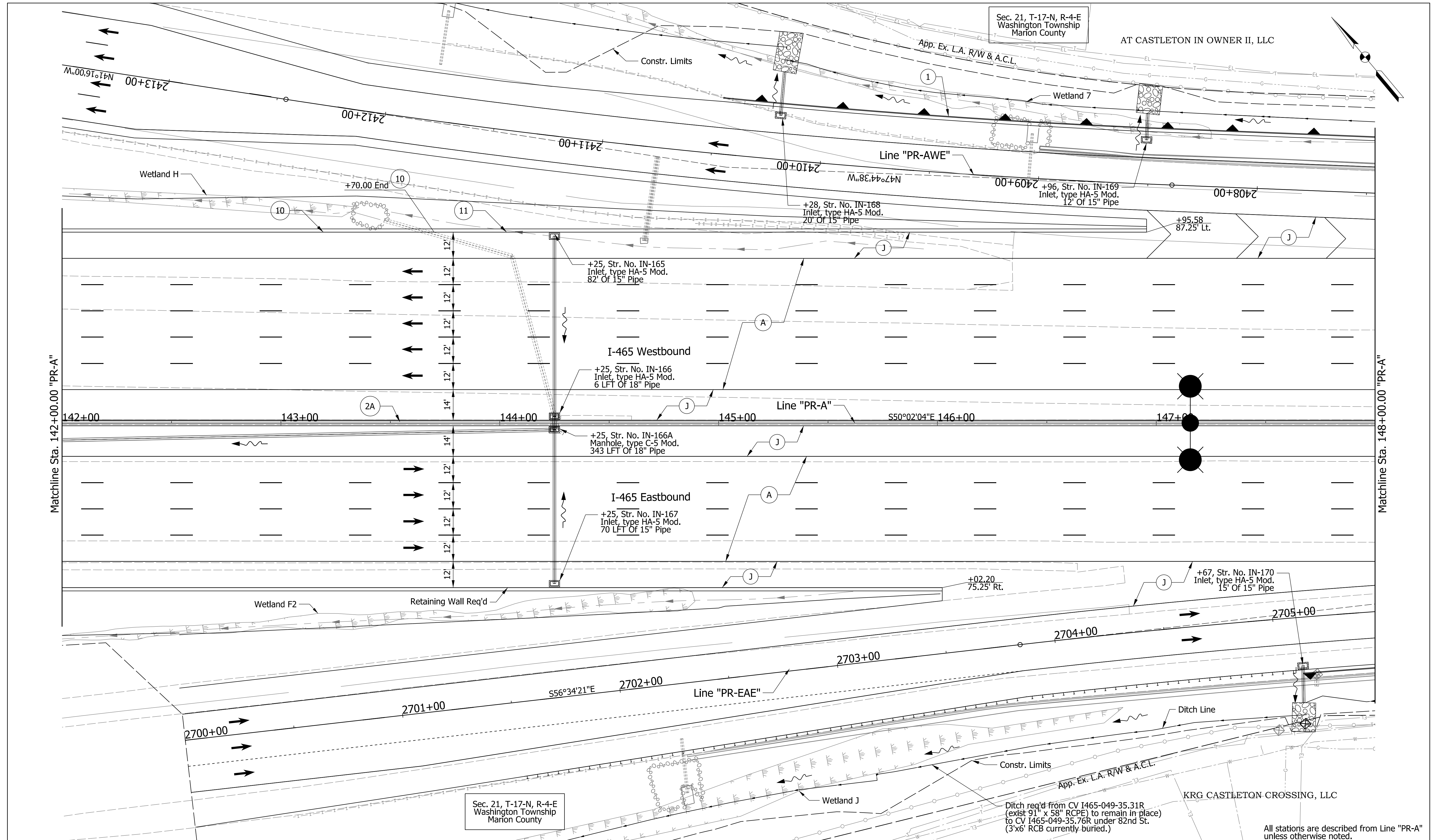
RECOMMENDED FOR APPROVAL	DESIGN ENGINEER	DATE
DESIGNED: KAP	DRAWN: SJC	
CHECKED: CAC	CHECKED: AJM	

INDIANA
 DEPARTMENT OF TRANSPORTATION
 PLAN SHEET
 LINE "PR-A"
 STA. 136+00.00 TO STA. 142+00.00

HORIZONTAL SCALE	BRIDGE FILE
1" = 20'	
VERTICAL SCALE	DESIGNATION
N/A	1400075
SURVEY BOOK	SHEETS
ELECTRONIC	of
CONTRACT	PROJECT
R-38526	1400075

All stations are described from Line "PR-A" unless otherwise noted.

pwr://VANVA01PWINT01.parsons.com:Indiana State/Documents/1465-69 Interchange Design/30 - Design/01 - Parsons/CAD/Roadway/Sheets/1465-169 Sh_Plan_PR-A_07.dgn



Sec. 21, T-17-N, R-4-E
Washington Township
Marion County

AT CASTLETON IN OWNER II, LLC

Matchline Sta. 142+00.00 "PR-A"

Matchline Sta. 148+00.00 "PR-A"

PARSONS
101 W. Ohio St., Suite 2121
Indianapolis, IN 46204
Bus (317) 616-1000
Fax (317) 616-1033

See Legends Sheet for callout definitions.



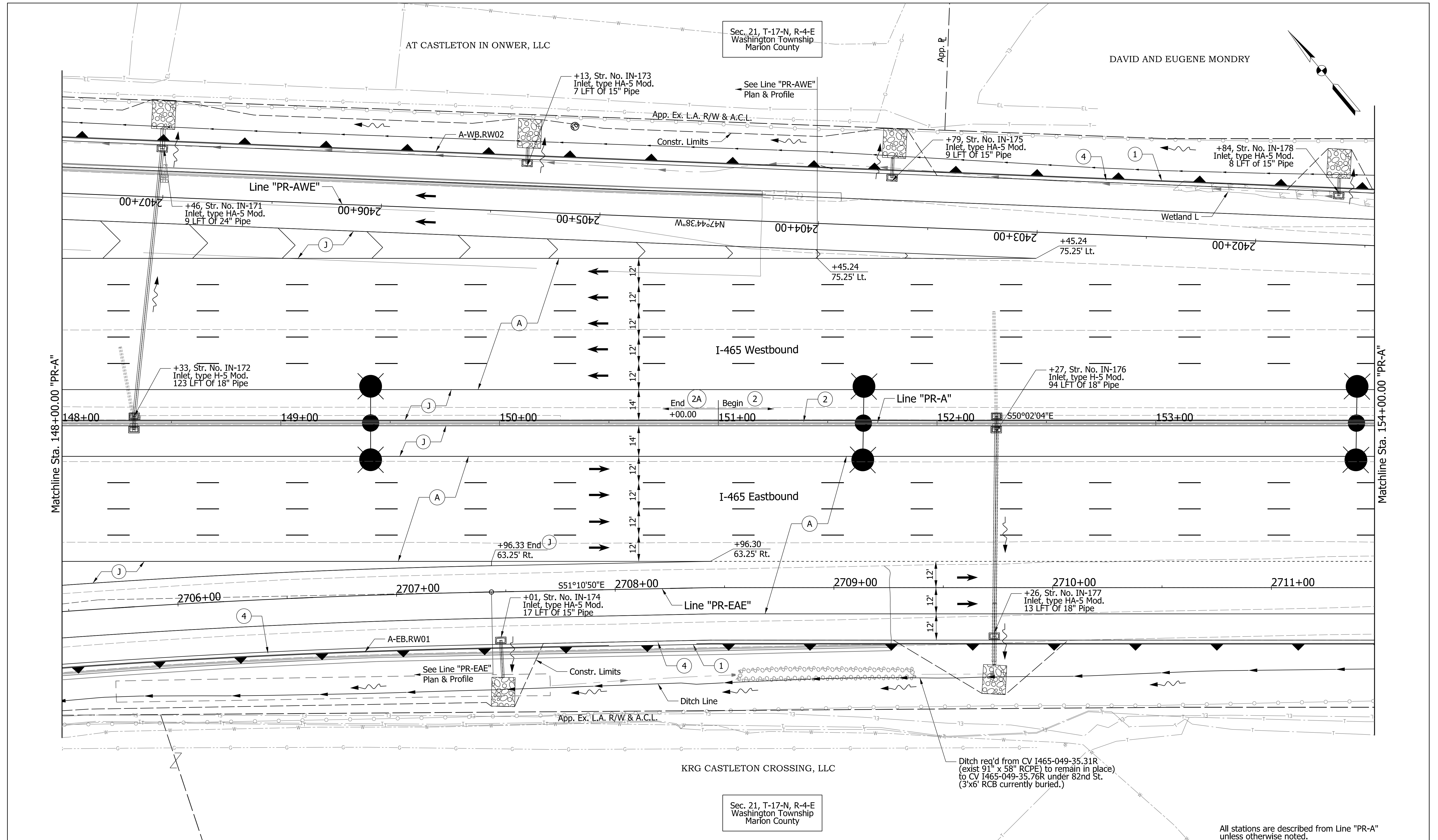
RECOMMENDED FOR APPROVAL	DESIGN ENGINEER	DATE
DESIGNED: KAP	DRAWN: SJC	
CHECKED: CAC	CHECKED: CAC	

INDIANA
DEPARTMENT OF TRANSPORTATION

PLAN SHEET
LINE "PR-A"
STA. 142+00.00 TO STA. 148+00.00

HORIZONTAL SCALE 1" = 20'	BRIDGE FILE
VERTICAL SCALE N/A	DESIGNATION 1400075
SURVEY BOOK ELECTRONIC	SHEETS of
CONTRACT R-38526	PROJECT 1400075

pww://VANVA01PWINT01.parsons.com:Indiana State/Documents/1465-69 Interchange Design/30 - Design/01 - Parsons/CAD/Roadway/Sheets/1465-169 Sht_Plan_PR-A_08.dgn



Matchline Sta. 148+00.00 "PR-A"

Matchline Sta. 154+00.00 "PR-A"

PARSONS

101 W. Ohio St., Suite 2121
 Indianapolis, IN 46204
 Bus (317) 616-1000
 Fax (317) 616-1033

See Legends Sheet for callout definitions.



RECOMMENDED FOR APPROVAL	DESIGN ENGINEER	DATE
DESIGNED: KAP	DRAWN: SJC	
CHECKED: CAC	CHECKED: CAC	

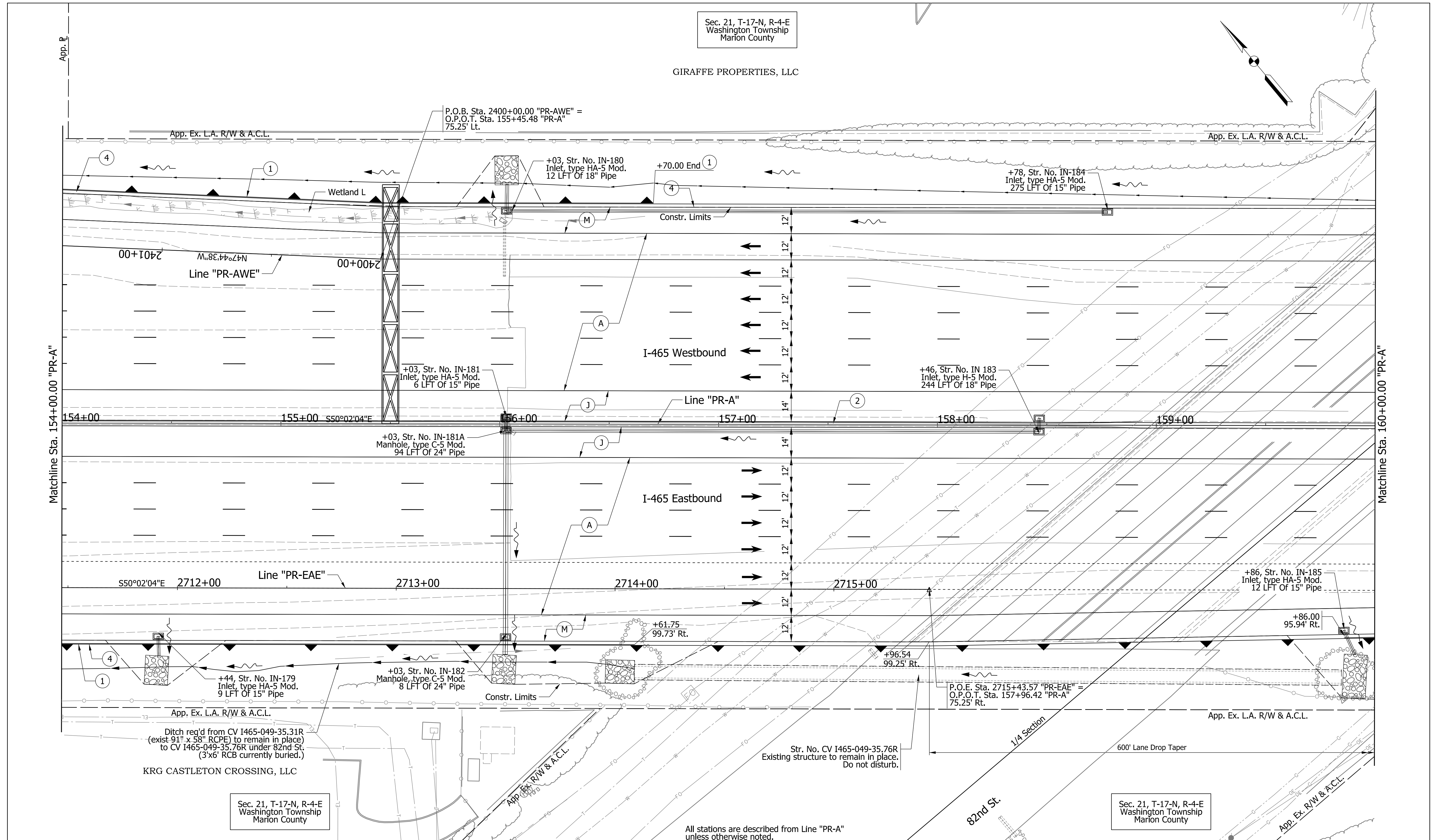
INDIANA DEPARTMENT OF TRANSPORTATION

PLAN SHEET
 LINE "PR-A"
 STA. 148+00.00 TO STA. 154+00.00

All stations are described from Line "PR-A" unless otherwise noted.

HORIZONTAL SCALE	BRIDGE FILE
1" = 20'	
VERTICAL SCALE	DESIGNATION
N/A	1400075
SURVEY BOOK	SHEETS
ELECTRONIC	of
CONTRACT	PROJECT
R-38526	1400075

pwr://VANVA01PWINT01.parsons.com:Indiana State/Documents/1465-69 Interchange Design/30 - Design/01 - Parsons/CAD/Roadway/Sheets/1465-169 Sht_Plan_PR-A_09.dgn



Sec. 21, T-17-N, R-4-E
Washington Township
Marion County

GIRAFFE PROPERTIES, LLC

Matchline Sta. 154+00.00 "PR-A"

Matchline Sta. 160+00.00 "PR-A"

PARSONS
101 W. Ohio St., Suite 2121
Indianapolis, IN 46204
Bus (317) 616-1000
Fax (317) 616-1033

See Legends Sheet for callout definitions.



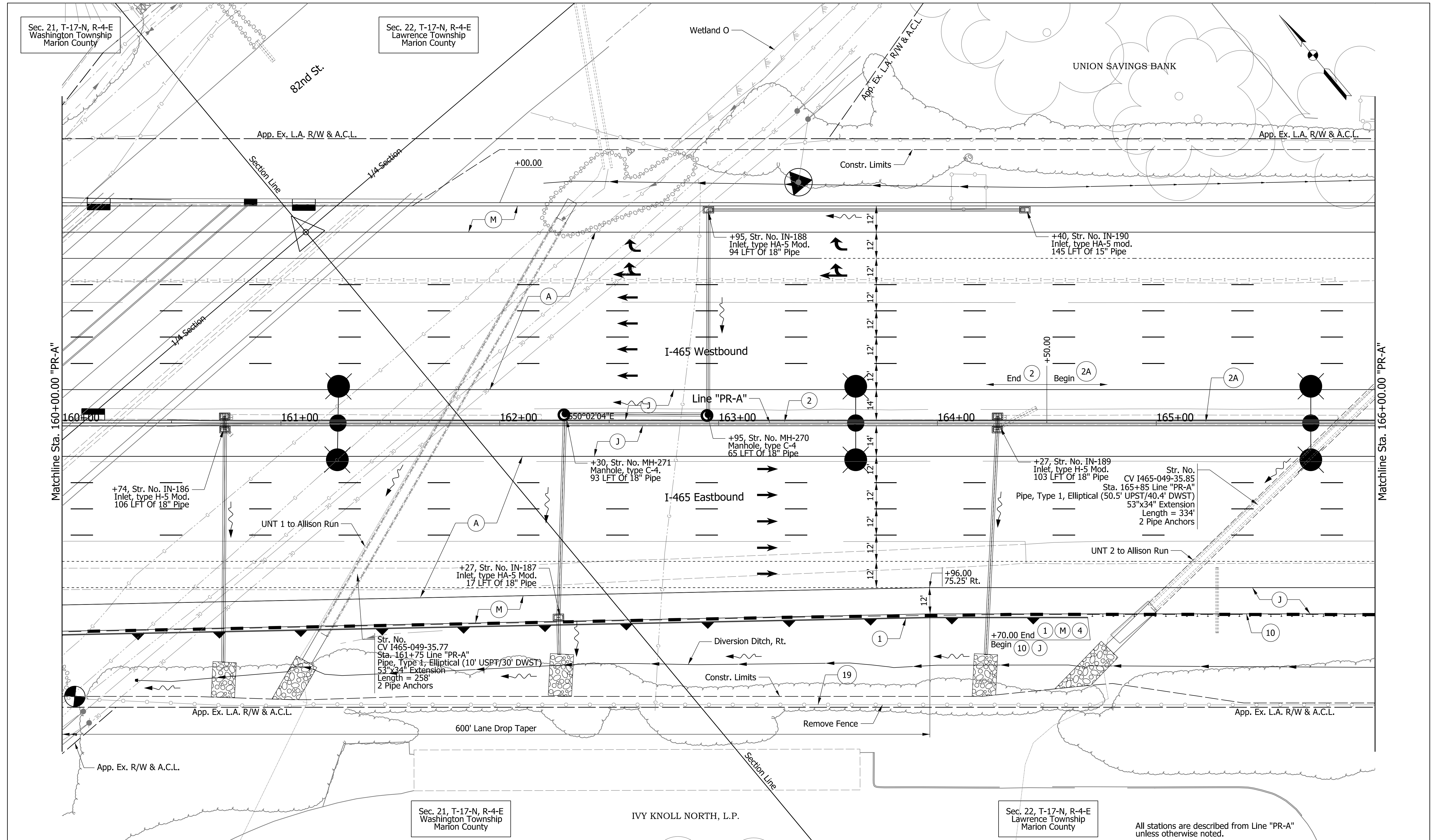
RECOMMENDED FOR APPROVAL	DESIGN ENGINEER	DATE
DESIGNED: KAP	DRAWN: SJC	
CHECKED: CAC	CHECKED: CAC	

INDIANA
DEPARTMENT OF TRANSPORTATION

PLAN SHEET
LINE "PR-A"
STA. 154+00.00 TO STA. 160+00.00

HORIZONTAL SCALE 1" = 20'	BRIDGE FILE
VERTICAL SCALE N/A	DESIGNATION 1400075
SURVEY BOOK ELECTRONIC	SHEETS of
CONTRACT R-38526	PROJECT 1400075

pww://VANVA01PWINT01.parsons.com:Indiana State/Documents/1465-69 Interchange Design/30 - Design/01 - Parsons/CAD/Roadway/Sheets/1465-169 Sht_Plan_PR-A_10.dgn



Sec. 21, T-17-N, R-4-E
Washington Township
Marion County

Sec. 22, T-17-N, R-4-E
Lawrence Township
Marion County

UNION SAVINGS BANK

PARSONS
101 W. Ohio St., Suite 2121
Indianapolis, IN 46204
Bus (317) 616-1000
Fax (317) 616-1033

See Legends Sheet for callout definitions.



RECOMMENDED FOR APPROVAL	DESIGN ENGINEER	DATE
DESIGNED: KAP	DRAWN: SJC	
CHECKED: CAC	CHECKED: CAC	

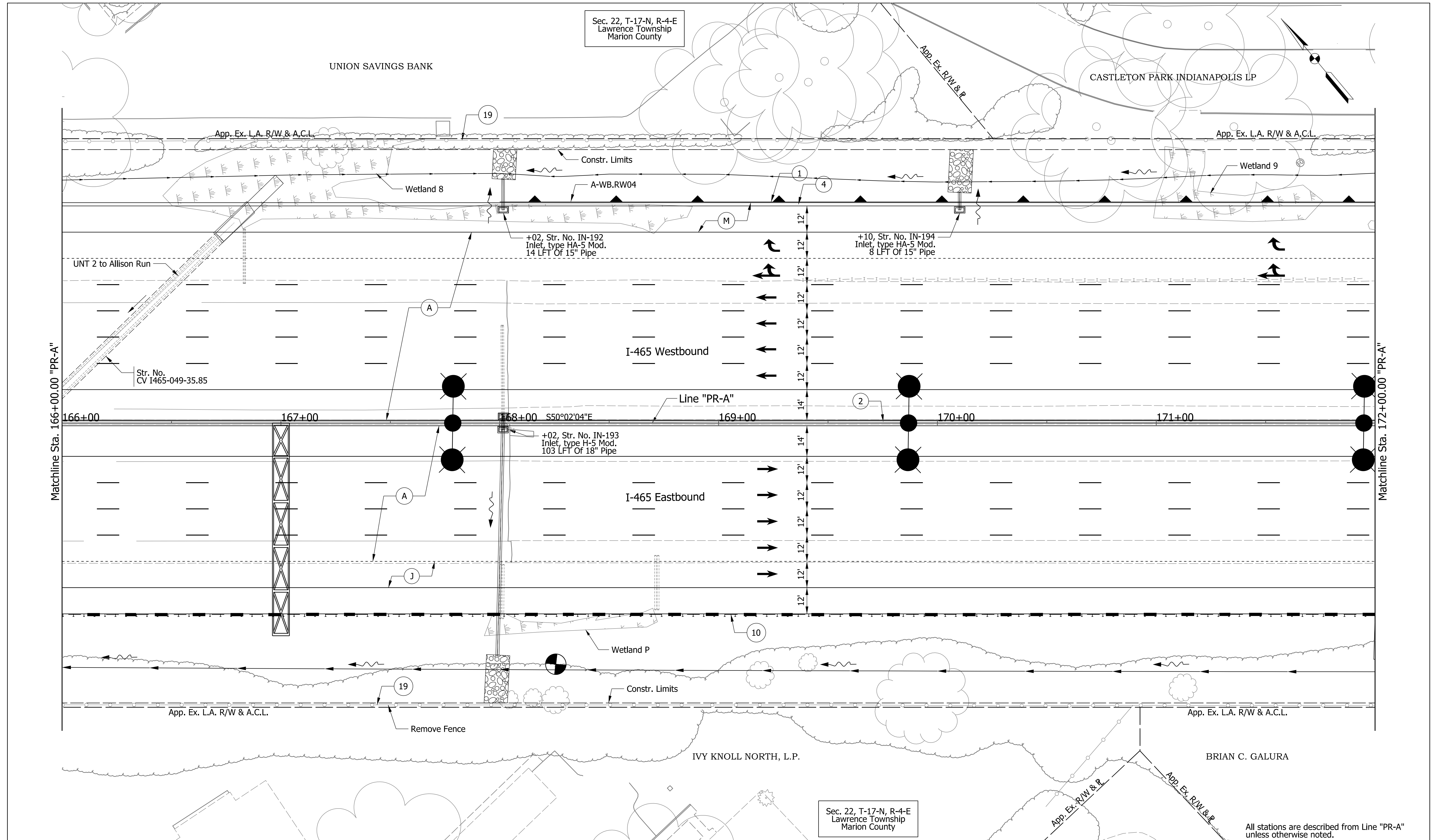
INDIANA
DEPARTMENT OF TRANSPORTATION

PLAN SHEET
LINE "PR-A"
STA. 160+00.00 TO STA. 166+00.00

HORIZONTAL SCALE 1" = 20'	BRIDGE FILE
VERTICAL SCALE N/A	DESIGNATION 1400075
SURVEY BOOK ELECTRONIC	SHEETS of
CONTRACT R-38526	PROJECT 1400075

All stations are described from Line "PR-A" unless otherwise noted.

pww://VANVA01PWINT01.parsons.com:Indiana State/Documents/1465-69 Interchange Design/30 - Design/01 - Parsons/CAD/Roadway/Sheets/1465-169 Sht_Plan_PR-A_11.dgn



Sec. 22, T-17-N, R-4-E
Lawrence Township
Marion County

Sec. 22, T-17-N, R-4-E
Lawrence Township
Marion County

PARSONS
101 W. Ohio St., Suite 2121
Indianapolis, IN 46204
Bus (317) 616-1000
Fax (317) 616-1033

See Legends Sheet for callout definitions.



RECOMMENDED FOR APPROVAL	DESIGN ENGINEER	DATE
DESIGNED: KAP	DRAWN: SJC	
CHECKED: CAC	CHECKED: CAC	

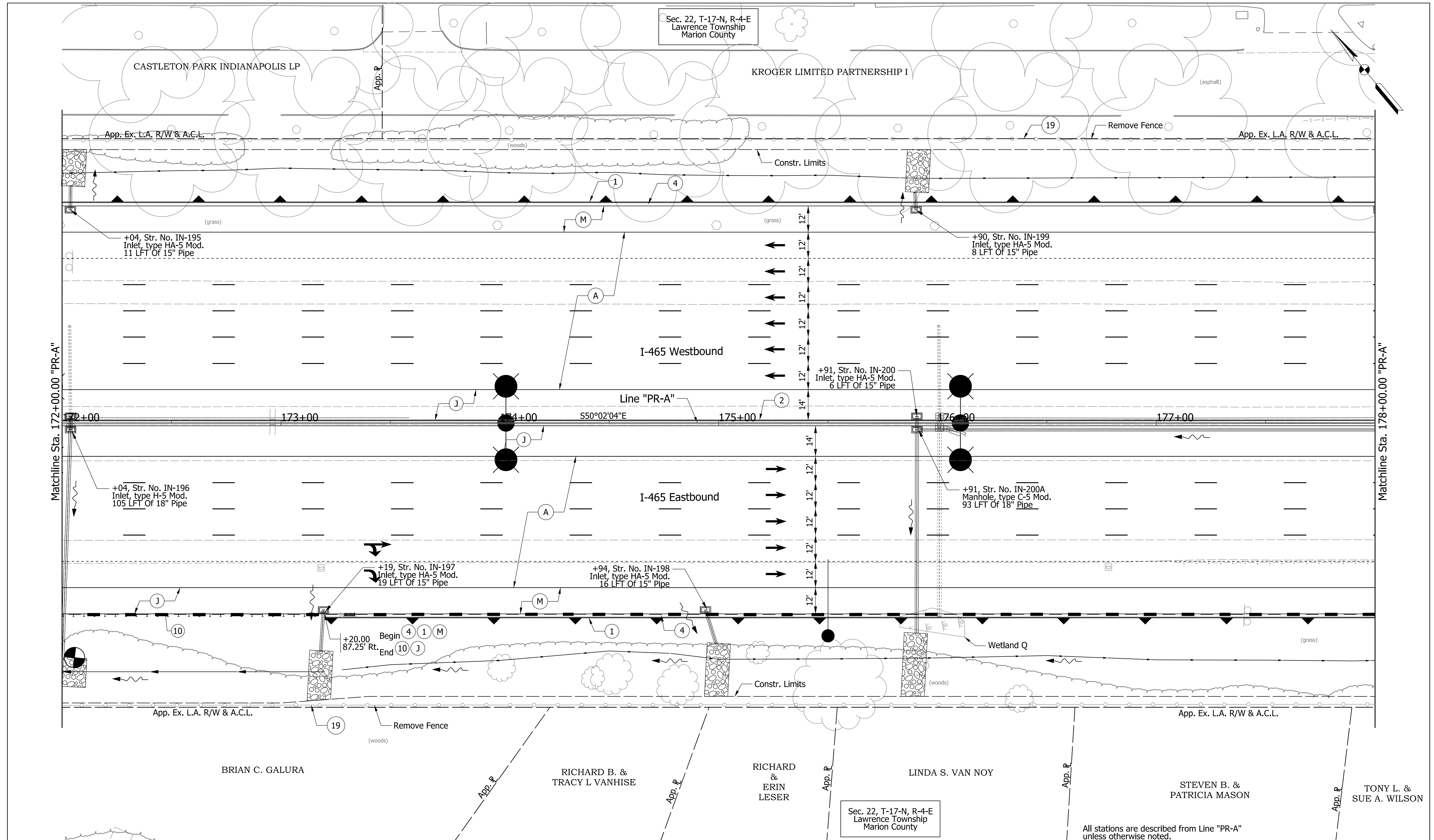
INDIANA
DEPARTMENT OF TRANSPORTATION

PLAN SHEET
LINE "PR-A"
STA. 166+00.00 TO STA. 172+00.00

All stations are described from Line "PR-A" unless otherwise noted.

HORIZONTAL SCALE 1" = 20'	BRIDGE FILE
VERTICAL SCALE N/A	DESIGNATION 1400075
SURVEY BOOK ELECTRONIC	SHEETS of
CONTRACT R-38526	PROJECT 1400075

pww://VANVA01PWINT01.parsons.com:Indiana State/Documents/1465-69 Interchange Design/30 - Design/01 - Parsons/CAD/Roadway/Sheets/1465-169 Sht_Plan_PR-A_12.dgn



All stations are described from Line "PR-A" unless otherwise noted.

PARSONS
 101 W. Ohio St., Suite 2121
 Indianapolis, IN 46204
 Bus (317) 616-1000
 Fax (317) 616-1033

See Legends Sheet for callout definitions.

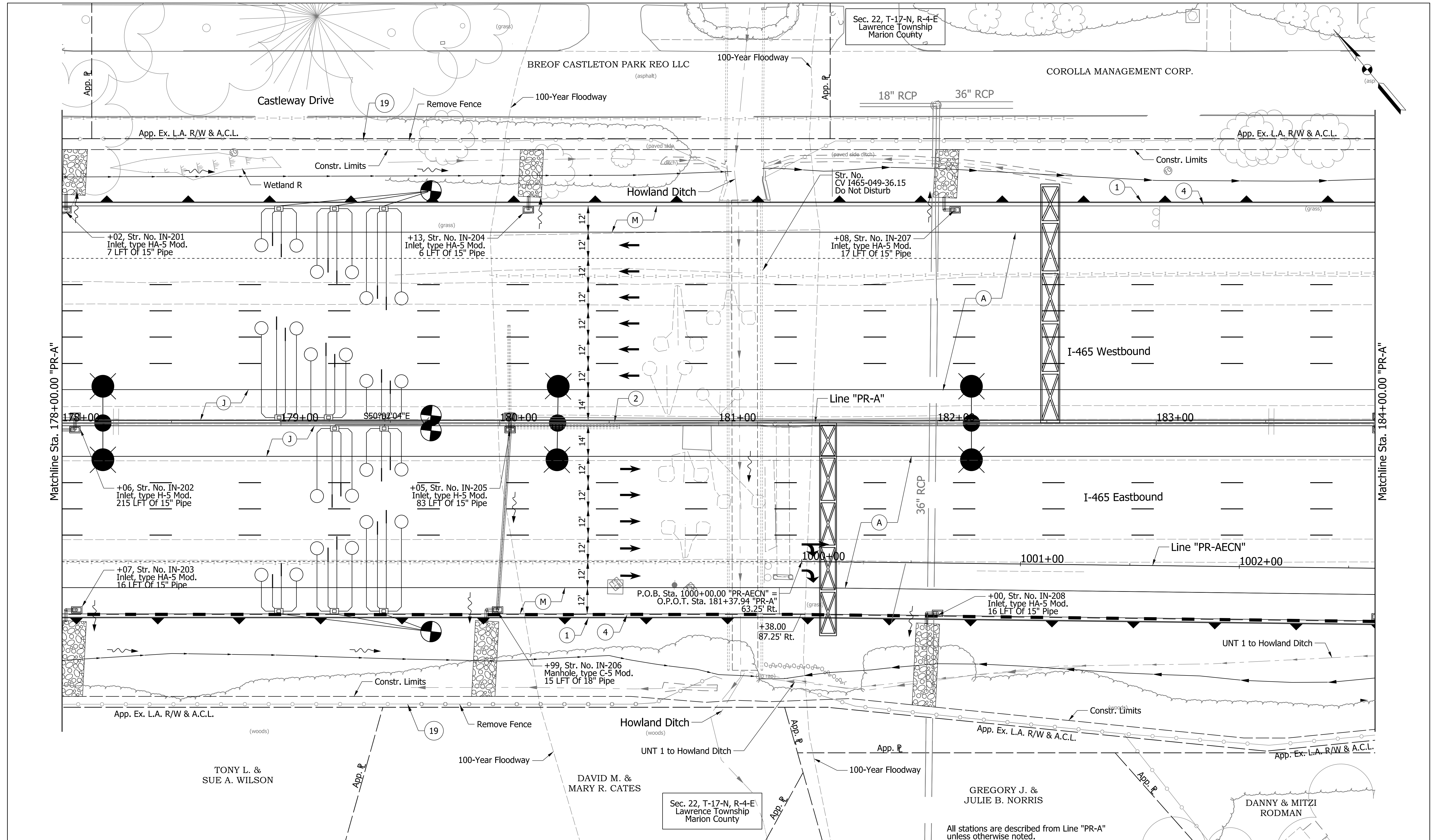


RECOMMENDED FOR APPROVAL	DESIGN ENGINEER	DATE
DESIGNED: KAP	DRAWN: SJC	
CHECKED: CAC	CHECKED: CAC	

INDIANA
 DEPARTMENT OF TRANSPORTATION
 PLAN SHEET
 LINE "PR-A"
 STA. 172+00.00 TO STA. 178+00.00

HORIZONTAL SCALE	BRIDGE FILE
1" = 20'	
VERTICAL SCALE	DESIGNATION
N/A	1400075
SURVEY BOOK	SHEETS
ELECTRONIC	of
CONTRACT	PROJECT
R-38526	1400075

pww://VANVA01PWINT01.parsons.com:Indiana State/Documents/1465-69 Interchange Design/30 - Design/01 - Parsons/CAD/Roadway/Sheets/1465-169 Sht_Plan_PR-A_13.dgn



PARSONS
 101 W. Ohio St., Suite 2121
 Indianapolis, IN 46204
 Bus (317) 616-1000
 Fax (317) 616-1033

See Legends Sheet for callout definitions.

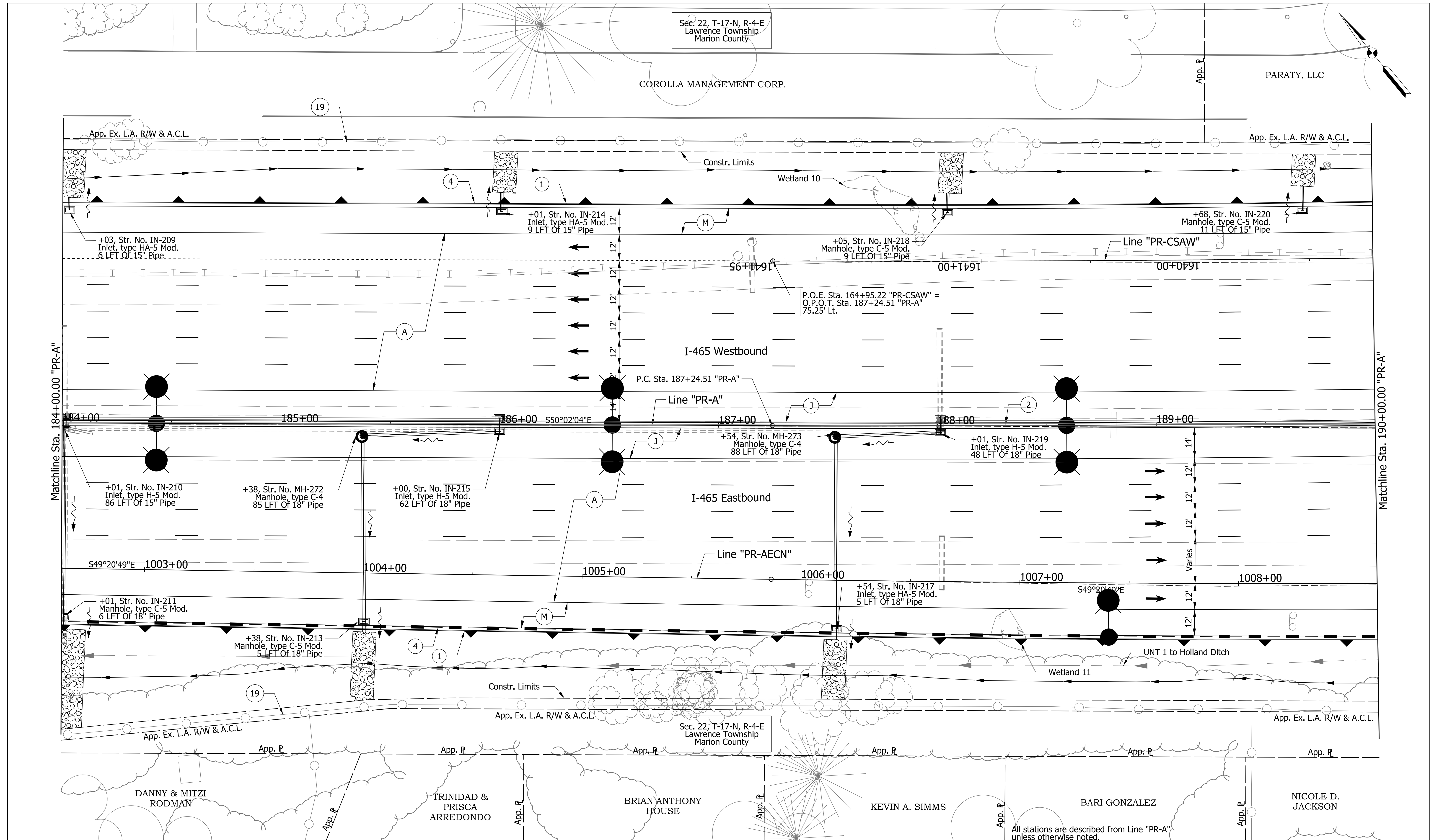


RECOMMENDED FOR APPROVAL	DESIGN ENGINEER	DATE
DESIGNED: KAP	DRAWN: SJC	
CHECKED: CAC	CHECKED: CAC	

INDIANA
 DEPARTMENT OF TRANSPORTATION
 PLAN SHEET
 LINE "PR-A"
 STA. 178+00.00 TO STA. 184+00.00

HORIZONTAL SCALE	BRIDGE FILE
1" = 20'	
VERTICAL SCALE	DESIGNATION
N/A	1400075
SURVEY BOOK	SHEETS
ELECTRONIC	of
CONTRACT	PROJECT
R-38526	1400075

pww://VANVA01PWINT01.parsons.com:Indiana State/Documents/1465-69 Interchange Design/30 - Design/01 - Parsons/CAD/Roadway/Sheets/1465-169 Sht_Plan_PR-A_14.dgn



PARSONS
 101 W. Ohio St., Suite 2121
 Indianapolis, IN 46204
 Bus (317) 616-1000
 Fax (317) 616-1033

See Legends Sheet for callout definitions.

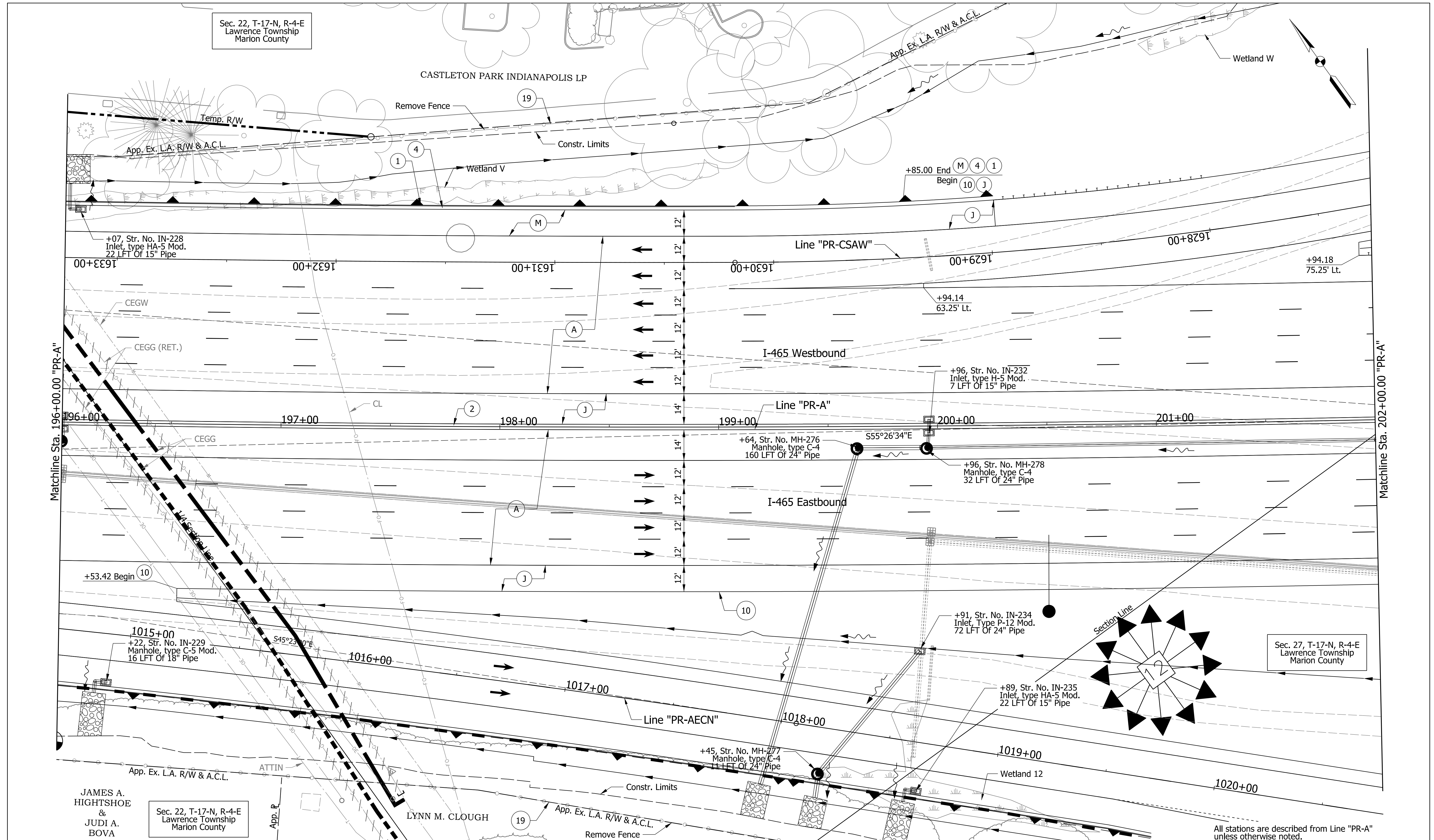


RECOMMENDED FOR APPROVAL	DESIGN ENGINEER	DATE
DESIGNED: KAP	DRAWN: SJC	
CHECKED: CAC	CHECKED: CAC	

INDIANA
 DEPARTMENT OF TRANSPORTATION
 PLAN SHEET
 LINE "PR-A"
 STA. 184+00.00 TO STA. 190+00.00

HORIZONTAL SCALE	BRIDGE FILE
1" = 20'	
VERTICAL SCALE	DESIGNATION
N/A	1400075
SURVEY BOOK	SHEETS
ELECTRONIC	of
CONTRACT	PROJECT
R-38526	1400075

pww://VANVA01PWINT01.parsons.com:Indiana State/Documents/1465-69 Interchange Design/30 - Design/01 - Parsons/CAD/Roadway/Sheets/1465-169 Sht_Plan_PR-A_15.dgn



Sec. 22, T-17-N, R-4-E
Lawrence Township
Marion County

Sec. 27, T-17-N, R-4-E
Lawrence Township
Marion County

JAMES A.
HIGHTSHOE
&
JUDI A.
BOVA

Sec. 22, T-17-N, R-4-E
Lawrence Township
Marion County

All stations are described from Line "PR-A"
unless otherwise noted.

PARSONS

101 W. Ohio St., Suite 2121
Indianapolis, IN 46204
Bus (317) 616-1000
Fax (317) 616-1033

See Legends Sheet for callout definitions.



RECOMMENDED FOR APPROVAL	DESIGN ENGINEER	DATE
DESIGNED: KAP	DRAWN: SJC	
CHECKED: CAC	CHECKED: CAC	

INDIANA
DEPARTMENT OF TRANSPORTATION

PLAN SHEET
LINE "PR-A"
STA. 196+00.00 TO STA. 202+00.00

HORIZONTAL SCALE	BRIDGE FILE
1" = 20'	
VERTICAL SCALE	DESIGNATION
N/A	1400075
SURVEY BOOK	SHEETS
ELECTRONIC	of
CONTRACT	PROJECT
R-38526	1400075

pww://VANVA01PWINT01.parsons.com:Indiana State/Documents/1465-69 Interchange Design/30 - Design/01 - Parsons/CAD/Roadway/Sheets/1465-169 Sht_Plan_PR-A_17.dgn