

INDIANA DEPARTMENT OF TRANSPORTATION (INDOT)
Specific Service (LOGO) and Tourist-Oriented Directional Signs (TODS) Program

REQUEST FOR PROPOSALS

Issued by the Indiana Department of Transportation (INDOT) for the administration and modernization of the Specific Service (LOGO) Signing Program.

This Request for Proposals (RFP) establishes the framework, performance expectations, and evaluation criteria to ensure modernization, transparency, and fair competition for the benefit of Indiana motorists and participating businesses.

RFP #:TE2601

Issued: June 12, 2026

The following represents the current anticipated schedule for the RFP. Further dates may be provided via RFP Amendments or other communication with prospective bidders:

Activity	Date/Anticipated Date
RFP Issued	June 12, 2026
Deadline to submit any questions to: IndotASIP@indot.in.gov about the RFP	June 26, 2026 by 4 PM EDT
If elected by INDOT, issue answers to questions	July 6, 2026
Proposal Due Date, submitted to: IndotASIP@indot.in.gov	July 17, 2026 by 4 PM EDT

TABLE OF CONTENTS

1. Definitions3

2. Scope of Work4

 2.1 General Overview.....4

 2.2 Specific Requirements.....4

 2.3 Program Management.....6

3. Staffing Plan.....6

 3.1 Required Key Personnel.....7

 3.2 Personnel Replacement8

 3.3 Staff Development and Training8

4. Contractor(s) Independence and Conflict of Interest Disclosure.....8

5. Technology and Data Transparency8

 5.1 System Requirements:8

 5.2 Innovation and Process Improvement9

 5.3 Real-Time Visibility of Operations.....9

6. Operations.....10

7. Performance Metrics.....11

8. Deliverables11

9. Proposal Format12

10. Evaluation Criteria (Total 100 Points)12

11. Key Policy Objectives.....12

Attachment A: Proposal Instructions.....13

Attachment B: Proposal Evaluation Matrix.....16

Attachment C: Deliverables and Reporting Schedule.....19

Attachment D: TODS Program Policy.....22

Attachment E: Freeways and Expressway Segments in the Logo Sign Program..... E-1

Attachment F: Existing Logo and TODS Locations.....F-1

Attachment G: Sample State Professional Services Contract.....G-1

Attachment H: AADT Tables for the Logo Sign Program.....H-1

Attachment I: 802-SNGP Series in the 2013 INDOT Standard Drawings.....I-1

1. Definitions

“Specific Service Sign (Logo) Signing Program” Logo signs guide motorists to specific motorist service facilities along interstates and designated freeways, as well as along the subsequent ramps and roads providing access to the service facilities from the limited-access highway. The Logo signs currently cover five service types: gas, food, lodging, camping, and attractions, and may include a sixth service type for EV charging pending administrative rulemaking. The primary benefit of using Logo signs is that a motorist will know which specific brand or providers of services are accessible from an interchange prior to exiting the limited-access highway.

“Tourist-Oriented Directional Sign (TODS) Program” signs guide motorists to tourist-oriented businesses, services, and activity facilities (e.g., recreation areas) along conventional state highways outside of major urban areas. TODS consists of individual rectangular panels containing the name of the participating facility in white lettering on a blue background, a generic pictograph or symbol, and any required directional information, such as a directional arrow and distance. See **Attachment D** for the current TODS Program Policy and a list of the major urban areas excluded from the program.

“Participation Agreement” A contract between the Contractor(s) and a participant in the Logo Sign or TODS Program that allows the participant’s business name or business logo to be displayed.

“Business” means a commercial establishment providing gas, food, lodging, camping services or attractions. A business may also include EV charging stations in the future, see [LSA Docket 26-114](#) for a proposed rule to add EV charging as an eligible service category;

“Business LOGO” means a sign mounted on the display panel of a logo structure, showing the name, symbol, trademark, or combination thereof for business within a category of motorist services available at an interchange.

“Contractor(s)” means the company providing all services related to the LOGO sign program pursuant to a contract.

“Customer” means the business represented on a business logo.

“Display Panel” means the facing or surface of a logo structure to which business logos are affixed. “Limited access facility” means a street or highway especially designed for through traffic.

“Logo Structure” means the support columns and display panel upon which separate business logos may be displayed.

“Most Current” and “Current” means the most recent version of any standard or requirement, including any changes, amendments or additions which occur following the date INDOT and the Contractor(s) execute this Contract.

“Responsive Maintenance” means timely and efficient repair or service of assets, addressing issues as they arise to ensure they remain in good working condition.

“Routine Maintenance” means a type of work conducted to ensure signs are clear and operable for motorists, including preservation work to maximum life cycle and safety.

“Sign Configuration” means the arrangement of the logo categories on a display panel.

“Toll Road” means a current or future tolled interstate highway in Indiana.

“Trailblazer” means signage to provide additional direction to an otherwise qualifying business that is not visible from the exit ramp or intersection.

2. Scope of Work

2.1 General Overview

The Indiana Department of Transportation (INDOT) seeks proposals from qualified firms to administer, market, operate, and maintain the Specific Service (Logo) Signing Program and the Tourist-Oriented Directional Signing (TODS) Program, collectively referred to as the ‘LOGO Signing Program,’ administered under a **performance-based, best-value contract model**.

The initial contract term is eight (8) years with up to two (2) one-year renewal options, subject to satisfactory performance and INDOT approval.

The purpose of this RFP is to modernize the LOGO Signing Program by aligning it with current technology standards, lifecycle maintenance practices, and transparent performance reporting.

The intent is to:

- Maximize program participation and revenue potential;
- Improve transparency through shared data and real-time dashboards;
- Ensure lifecycle asset management and measurable performance outcomes;
- Provide INDOT and program participants with direct digital access to program data; and
- Strengthen economic impact through fair-market pricing and continuous improvement.

INDOT implements a LOGO Signing program at various locations on the state highway system. INDOT will require the services of a qualified firm to fund and administer the LOGO Signing Program in order to provide business signs to be displayed on “Specific Service Signs” relating to gas, food, camping, lodging, and attractions on the right-of-way of interstate highways and designated freeways (see **Attachment E**) and TODS on conventional state highways. EV charging may be added as an additional category for business signs to be displayed on “Specific Service Signs” pending administrative rulemaking (see [LSA Document #26-114](#)). Existing logo and TODS locations are listed in **Attachment F**. Note that on the I-90 Toll Road, INDOT implements the LOGO Signing program just for lodging, camping, and attraction services.

All costs for marketing, fabrication, installation, operation, and maintenance shall be funded from participant fees and revenues collected by the Contractor(s). The selected Contractor(s) shall provide all personnel, materials, systems, and management necessary for the statewide administration of the **LOGO Signing Program**, encompassing both the Logo and TODS Programs. Services include program management, technology implementation, fabrication, installation, maintenance, customer service, marketing, and reporting.

2.2 Specific Requirements

The selected Contractor(s) shall:

- 2.2.1 Agree to use the sample state professional services contract provisions in **Attachment G**. Any desired wording changes must be noted in the bid proposal, or the requested change will be considered waived.
- 2.2.2 Comply with all current federal and state regulations, including 105 IAC 9-4 of the Indiana

Administrative Code, the Indiana Manual on Uniform Traffic Control Devices (IMUTCD), FHWA directives, the TODS Program Policy, and applicable [INDOT Standards](#).

- 2.2.3 Conduct administrative duties to plan, organize, manage, and direct all program activities, ensuring a safe, efficient, professional, and motorist-focused operation.
- 2.2.4 Conduct transportation operation services, to include engineering services as needed, for the installation, removal, quality assurance, maintenance, life cycle replacement, maintain inventory, assessments, and inspections for signs within the LOGO Signing Program as described herein.
- 2.2.5 Provide all necessary qualified personnel, facilities, vehicles, materials, supplies, equipment, and services to properly conduct the program.
- 2.2.6 Establish and maintain an office in the State that is sufficiently staffed from 8:30 AM to 4:30 PM Eastern Time at a minimum, Monday through Friday. The office may be closed on official state holidays or when INDOT Central Office is officially closed due to inclement weather or emergencies.
- 2.2.7 Administer and oversee all documentation, financial transactions, and record keeping associated with each individual customer for each of the sign programs within the LOGO) Signing Program (Logo or TODS, as applicable) including, but not limited to the following (as applicable):
 - 2.2.7.1 Develop or revise application forms, to include formats for download and an online mobile friendly version, for web-based submission within 30 days after award of contract.
 - 2.2.7.2 Develop or revise Participant Agreement templates for future use to include formats for download and an online mobile friendly version with electronic signatures, within 30 days after award of contract. New templates for Participant Agreements and any revisions must be reviewed and approved by the INDOT Program Manager/Contract Administrator. Regarding the language for assignment of participant agreements, the participants / customers shall not have the right to assign but the selected Contractor(s) may retain the right to assign.
 - 2.2.7.3 Execute Participant Agreements as needed with participants / customers in either format of hard copy or an online version with electronic signatures as desired by the participant / customer.
 - 2.2.7.4 Provide billing and fee collections to sign participants annually, and as needed. Formats shall include both paper and online options.
 - 2.2.7.5 Provide refunds to existing sign participants / customers as needed.
- 2.2.8 Develop a process to obtain appropriate permits and/or written approval from governing bodies that have jurisdiction over the roadways not maintained by INDOT.
- 2.2.9 Develop and maintain all standard documents such as templates related to forms, agreements, branding, marketing materials, customer surveys, site plans, reports, manuals, dashboards, websites, and work schedules and submit to the Contract Administrator for approval prior to use.
- 2.2.10 Prepare all non-standard documents, press releases, traffic control plans, sign layout details, site plans, non-standard LOGO or TODS designs, (and other documents as requested) and submit to the Contract Administrator for approval prior to use.

- 2.2.11 Provide special topic reports including related research as needed to address DOT statements, customer relations issues and management inquiries into the LOGO Signing Program as needed.
- 2.2.12 Establish or implement systems, procedures, computer programs, forms, files, billing processes and any other items necessary to administer the program.
- 2.2.13 Configure, integrate, and maintain a data set related to the customer service records for program participants (customers), to include but not limited to, financials, collection and distribution of fees, related accounting, reporting and record keeping of previous & ongoing customers including electronic versions of any hard copy documents (i.e., correspondence, participant agreements, etc.) integrated with the LOGO Signing Program Management System.
- 2.2.14 Establish a process to communicate with the Contract Administrator for review and/or approval of non-standard and customer service issues related to signing, but not limited to: construction requests, estimates for work to be completed for which the Contractor(s) is not financially responsible, the completion of Work Orders, the coordination of INDOT construction projects with any related Logo Signing or TODS that is existing or proposed, etc.
- 2.2.15 Proposals may be submitted for just the lodging, camping, and attraction logo program on the I-90 Toll Road, or for the remainder of the LOGO Signing Program in Indiana, or proposals may be submitted for both the I-90 Toll Road and the remainder of the program. A more detailed description of scope of services and performance requirements is provided in Section 7 of this RFP.

2.3 Program Management

- Provide qualified management and technical personnel experienced in highway signing operations, marketing, and GIS systems.
- Maintain a fully staffed Indiana office responsible for program oversight, customer service, and field coordination.
- Develop and maintain procedures for safety, scheduling, permitting (e.g. [Interstate Highways Congestion Policy](#) Exceptions, etc.), and coordination with INDOT District offices, the Indiana Destination Development Corporation (IDDC), and neighboring state logo programs. For example, currently the logo signs in Indiana on westbound I-74 for Exit 220 in Illinois are in the LOGO Signing Program, while the logo signs in Ohio on westbound I-70 for Exit 156 in Indiana are not in Indiana's LOGO Signing Program.
- Submit quarterly and annual reports summarizing operational, financial, and performance data. Obtain [GovRAMP](#) certification for any program data that is not on INDOT servers and is stored on the cloud.
- Ensure all activities comply with the current regulations and any subsequent revisions set forth in 105 IAC 9-4 of the Indiana Administrative Code, the Indiana Manual on Uniform Traffic Control Devices (IMUTCD), FHWA directives, and applicable [INDOT Standards](#).

Program Management will be evaluated based on Key Performance Indicators as defined in Section 7.

3. Staffing Plan

The Contractor(s) shall provide a comprehensive **Staffing Plan** detailing all personnel assigned to perform services under this Contract. The Staffing Plan shall identify all **Key Personnel** and **support staff** by name, title, role, and percent of time allocated to this program.

The plan shall demonstrate that sufficient resources, expertise, and management capacity exist to execute all facets of the LOGO Signing Program, including marketing, fabrication, installation, maintenance, customer service, and data management.

At a minimum, the Staffing Plan shall include:

ORGANIZATIONAL STRUCTURE:

- A clear organization chart showing lines of authority, supervision, and communication.
- Defined relationships between headquarters, field operations, and INDOT points of contact.

PERSONNEL QUALIFICATIONS:

- Demonstrated professional experience, training, certifications, and licensing relevant to each role.
- Specialized certifications such as ATSSA Traffic Control Technician/Supervisor (for field roles), CPA (for financial management), and GIS Professional (for data roles) are preferred.

AVAILABILITY AND COVERAGE:

- The plan must identify primary and alternate points of contact for each major function.
- Each Key Personnel member must dedicate a minimum of **50% of their working time** to this Contract unless otherwise approved by INDOT.

SUBCONTRACTORS:

- Any subcontractors shall be clearly identified, including their scope of responsibility, qualifications, and oversight method by the Contractor(s).
- All subcontractors must meet the same standards for safety, quality, and training as the Contractor(s)'s direct employees.

STAFF UPDATES:

- The Contractor(s) shall maintain an up-to-date organizational chart throughout the life of the Contract and provide revisions to INDOT within fifteen (15) calendar days of any personnel change.

3.1 Required Key Personnel

The Contractor(s) shall designate the following **Key Personnel**, who shall be directly employed by them and not by any subcontractor(s), unless expressly approved by INDOT. Each position listed below represents a minimum staffing requirement and may be fulfilled by additional personnel based on program needs.

Position Title	Minimum Experience / Qualifications	Primary Responsibilities
Program Manager	7+ years in management of statewide or large-scale LOGO/TODS or transportation asset management contracts.	Serves as the primary contact with INDOT; responsible for overall contract performance, financial compliance, and KPI achievement.
Field Operations Manager	5+ years managing field crews performing sign installation or maintenance.	Directs field crews, schedules work orders, and ensures safety and quality standards are met.
Technology / Data Manager	4+ years in GIS, database administration, or IT system configuration for asset management.	Manages ArcGIS-based systems, dashboards, and data integration; ensures data accuracy and accessibility.
Marketing & Customer Relations Manager	4+ years in marketing, sales, or customer service; experience with public-sector or highway programs preferred.	Directs outreach, marketing campaigns, sales tracking, and customer satisfaction initiatives.
Financial Manager / Controller	5+ years in accounting or financial management; CPA or equivalent preferred.	Manages billing, collections, remittances, and reporting; ensures compliance with state and contract financial terms.

CAD / Drafting Specialist	3+ years in CAD or MicroStation (INDOT standards) design for sign layouts and site plans.	Prepares site plans, shop drawings, and GIS-linked layout documentation for approvals.
Field Crew Technicians	1+ year in sign installation, maintenance, or construction.	Conducts field installations, maintenance, inspections, and condition assessments; ensures work-zone safety compliance.

3.2 Personnel Replacement

- Replacement of any Key Personnel during the contract term shall require **written approval from INDOT**.
- The Contractor(s) shall submit the new individual’s résumé and qualifications within fifteen (15) calendar days of vacancy or notice of change.
- If INDOT does not respond within fifteen (15) calendar days after receiving complete documentation, the replacement shall be deemed approved by default.

3.3 Staff Development and Training

The Contractor(s) shall maintain a continuing education and safety training program to ensure all personnel maintain current certifications, technical proficiency, and understanding of INDOT’s standards and policies. Training logs shall be made available to INDOT upon request.

4. Contractor(s) Independence and Conflict of Interest Disclosure

To ensure impartial administration and public confidence in the LOGO Signing Program, the Contractor(s) shall remain independent of any business or financial interests that could reasonably be perceived to conflict with the objectives of this Contract.

INDOT will not award the contract(s) to any firm, parent company, or subsidiary that:

Owns, operates, manages, or derives direct or material revenue from commercial outdoor advertising (“out-of-home” or “OOH”) billboard displays located within or adjacent to Indiana highway rights-of-way; or

The Contractor(s) shall disclose to INDOT any existing or potential conflict of interest, affiliation, or financial relationship that could impair its objectivity or create the appearance of bias. If such a conflict arises during the contract term, the Contractor(s) shall immediately notify INDOT in writing and propose a plan for mitigation or divestiture, subject to INDOT review and approval.

5. Technology and Data Transparency

The Contractor(s) shall implement a GIS-based management system capable of integrating:

- Asset inventory and lifecycle management,
- Customer relationship management (CRM),
- Financial reporting and invoicing, and
- Mobile field data collection with GPS verification.

5.1 System Requirements:

- Must support **ArcGIS Online** and **ArcGIS Enterprise** interoperability through distributed collaboration.
- Shall provide **secure, role-based access** for INDOT and authorized users to view dashboards, asset maps, and live program participation data.

- Must comply with INDOT IT security, data-retention, and accessibility standards.
- Shall maintain an automated change-tracking log for updates to assets or customer data.
- **Data Ownership:** All databases, imagery, GIS layers, and digital files created or maintained under this contract are the sole property of INDOT. The Contractor(s) shall deliver these in an INDOT-approved format upon request or at contract completion.

5.2 Innovation and Process Improvement

On an annual basis, the Contractor(s) shall conduct a comprehensive review of program operations, technology systems, and lifecycle management practices to identify opportunities for innovation and process improvement. The review shall include analysis of:

- Installation and maintenance techniques;
- Emerging materials and reflectivity technologies;
- Industry trends affecting driver behavior and information access (e.g., web mapping platforms, digital navigation data); and
- Workflow efficiency and key performance indicators (KPIs).

The Contractor(s) shall prepare and present to INDOT an **Innovation and Process Improvement Plan** outlining recommended updates or improvements to maximize program benefits, enhance customer service, and leverage technology advancements. This plan shall be **data-driven** and **aligned with INDOT's modernization goals**.

5.3 Real-Time Visibility of Operations

Field Operations Using Mobile Data Collection

The Contractor(s)'s Sign Program software shall include real-time, mobile-based data collection capabilities with workflows and business processes that support field operations and INDOT audit functions. These capabilities shall include, but are not limited to, program administration, customer service, installation, removal, maintenance, inventories, inspections, compliance, Contractor(s) quality control, INDOT quality assurance, performance monitoring, and auditing.

INDOT must be able to access and secure the most current and accurate information needed to manage the LOGO Signing Program. The system shall provide visibility into, at a minimum, the following components:

- Customer information;
- All limited access facility interchanges and their status, including Average Annual Daily Traffic (AADT), urban/rural classifications, county, and INDOT district;
- Eligible interchanges not displaying business logos;
- Ineligible interchanges;
- Detailed structure information for each logo structure, including size of display panel, capacity, number of business logos, size of supports, and date of last replacement;
- Configuration type and available slots in each category;
- Number of mainline display panels;
- Number of ramp display panels;
- Number of mainline and ramp business logos;
- Location data for each logo structure, including limited access identification, exit identification, logo category, panel configuration, direction, and distance from the limited access facility centerline to the business entrance;
- Billing information showing amounts billed, paid, non-renewals, and any adjustments or credits, as well as full tracking of any Administrative Fees paid to the Contractor(s);
- Dates of business logo panel replacements by facility, interchange, category, and participant name;
- Work orders for repairs, refurbishments, new installations, replacements, and configuration

- changes, including cost accounting and real-time tracking through completion;
- Trailblazer and other supplemental signs by facility, interchange, and participant name, including those not on state right-of-way;
- Number of supplemental messages by facility, interchange, and participant name;
- Interchanges under construction, including closure and anticipated reopening dates;
- Real-time renewal and occupancy rates;
- Accurate, current inventory of qualified businesses at each interchange, with a record of marketing outreach when available space exists or new sign potential is identified;
- All deficiencies identified during sign inventories, searchable by road, exit, county, and deficiency type;
- Current, dated photos of each sign with participants, updated annually and when board participants change. Photos must match the current participant listing in the database within 30 days of each quarter;
- Tools to track and verify compliance with all performance measures; and
- Compatibility with State GIS and IT infrastructure and programs.

6. Operations

The Contractor(s) shall perform all fabrication, installation, maintenance, and removal of signs and structures in accordance with [INDOT Standards](#).

6.2.1 Fabrication and Installation

- Use materials meeting current INDOT standards.
- Ensure all panels are produced with digital printing or direct-applied graphics using approved high-intensity or prismatic reflective sheeting.
- Panels shall maintain minimum retro-reflectivity values as prescribed in the IMUTCD; service life expected 25 years.
- All supports, foundations, and hardware shall meet current INDOT Standard Specifications and Standard Drawings except that new or replacement supports and footers for logo signs or TODS may be installed without steel reinforcement in the concrete foundations per the 802-SNGP series in the 2013 INDOT Standard Drawings, see **Attachment I**.
- New installations shall be recorded with GPS coordinates, photographs, and asset information uploaded to INDOT's GIS environment within ten (10) days of completion.

6.2.2 Maintenance and Inspection

- Conduct proactive inspection at least twice annually.
- Replace or refurbish any panel not meeting reflectivity or aesthetic standards.
- Maintain at least 90 percent of assets in **Good or Fair condition** as defined by INDOT.
- Document maintenance work orders and closures in the management system with timestamps and geotagged images.
- Maintain a 120-day completion rate of 95 percent for all standard maintenance requests.

6.2.3 Safety and Traffic Control

- Perform all field work in accordance with the current [INDOT Work Zone Traffic Control Guidelines](#).
- Ensure that all crews are certified in appropriate safety procedures and traffic control device setup.

6.2.4 Quality Assurance / Quality Control

- Maintain a QA/QC Plan describing procedures for fabrication checks, installation verification, and routine audits.
- Maintain records for all inspections, material certifications, and sign-panel warranty information.

6.3 Customer Service

- Maintain a public website and participant portal for online applications, renewals, and payments.
- Provide real-time account dashboards showing active locations, renewal dates, and invoice history.
- Respond to customer inquiries within **24 hours** on business days.
- Conduct annual customer satisfaction surveys and report findings with recommendations to INDOT.

6.4 Marketing and Revenue Growth

- Develop a **Market-Based Revenue Plan** using annualized average daily traffic (AADT) counts and market-value analysis to ensure equitable pricing. AADT information for the logo sign program is shown in **Attachment H**.
- Identify underutilized interchanges and propose targeted marketing campaigns.
- Implement outreach strategies that encourage participation by small, rural, and minority-owned businesses.
- Provide INDOT with annual revenue projections and performance summaries.
- Propose a **minimum guaranteed annual remittance** to INDOT and a **revenue-sharing structure** for revenues exceeding projections.

6.5 Risk Management and Continuity

- Maintain a **Risk Management Plan** identifying risks, mitigation strategies, and review cycles.
- Develop a **Business Continuity and Disaster Recovery Plan** that ensures data integrity and uninterrupted operations during emergencies or system failures.
- Maintain insurance coverage and bonding consistent with INDOT requirements.

6.6 Transition Requirements

- Submit a **Transition-In Plan** detailing onboarding, data integration, and initial operational readiness.
- Submit a **Transition-Out Plan** to ensure transfer of data, records, and physical assets in an INDOT-approved format.
- **Transition Fairness and Asset Ownership** At the expiration of the contract in or after 2034, INDOT will not require any incoming Contractor(s) to purchase existing sign structures, marketing assets, or participant agreements from an outgoing Contractor(s). Participant agreement terms shall follow the contract term. All physical and digital assets installed or managed under this agreement shall remain the property of INDOT. The incoming Contractor(s) shall assume management responsibilities under INDOT's direction without any buyout or transfer payment.

7. Performance Metrics

Area	Key Performance Indicator (KPI)	Minimum Standard
Customer Service	Response to inquiries	90% within 24 hours
Asset Condition	Assets in Good/Fair condition	≥ 90% annually
Work Orders	Timeliness of completion	95% within 120 days
Reporting	Timely submission	100% on schedule
Revenue Growth	Annual increase	≥ 6% year-over-year
Transparency	INDOT dashboard access	98% uptime
Modernization	Annual innovation report	Submitted annually
Data Transparency	Real-time data visibility	98% within 24 hours

8. Deliverables

- Quarterly and annual program performance reports;
- Live ArcGIS dashboard access for INDOT and authorized users;
- Inventory and condition assessment reports;
- Market analysis and revenue projections;
- Annual modernization and innovation report;
- Annual customer satisfaction survey results;
- Risk Management and Business Continuity documentation;
- End-of-contract data transfer and certification of INDOT data ownership.

9. Proposal Format

Offerors shall submit proposals in two separate volumes:

Volume I – Technical Proposal

- Executive Summary
- Management and Staffing Plan
- Operations and Work Plan
- Technology and Innovation Plan
- Marketing and Revenue Growth Plan
- Quality and Safety Plan
- Optional Program Enhancements

Volume II – Price Proposal

- Proposed guaranteed annual remittance to INDOT
- Revenue-sharing schedule and CPI adjustment method
- Ten-year revenue projection with supporting assumptions

10. Evaluation Criteria (Total 100 Points)

Section	Points	Evaluation Basis
Management	15	Experience, organization, and staffing capacity
Operations & Work Plan	15	Maintenance plan, customer service, and risk management
Technology & Innovation	20	Integration with ArcGIS, dashboards, and transparency
Marketing & Revenue Growth	15	Market plan, growth strategy, and guaranteed remittance
Quality & Safety	10	QA/QC processes and safety compliance
Program Enhancements	5	Added value, innovation, and collaboration
Price	20	Guaranteed revenue and remittance structure

See Attachment A.3 for more info on proposal requirements.

11. Key Policy Objectives

This RFP seeks to:

- Replace legacy contract models with **transparent, performance-based agreements**.
- Leverage **GIS, dashboards, and automation** for real-time collaboration and oversight.
- Ensure **INDOT retains full ownership** of all program data and assets.
- Promote open competition and equitable access for participants; and
- Align Indiana’s LOGO Signing Program with **national best practices**, ensuring it remains a safe, efficient, and revenue-generating public asset.

Attachment A: Proposal Instructions

A.1 Purpose

This Attachment provides detailed instructions for the preparation and submission of proposals in response to this Request for Proposals (RFP) issued by the **Indiana Department of Transportation (INDOT)** for the administration and modernization of the LOGO Signing Program.

All Offerors shall carefully follow the instructions herein to ensure their proposals are complete, compliant, and eligible for evaluation.

A.2 General Requirements

1. Electronic Submission.
All proposals shall be submitted electronically by the deadline specified in on page 1. Late submissions will not be accepted. Due to email security filtering, Offerors should verify that their first email sent to INDOTASIP@indot.in.gov is received.
2. Two-Volume Format.
Each Offeror shall submit its proposal in two separate volumes:
 - o **Volume I – Technical Proposal**
 - o **Volume II – Price Proposal**
3. Page Formatting.
 - o Page size: 8.5 x 11 inches (11 x 17 counts as two pages).
 - o File formats: PDF, Word, Excel, or PowerPoint. The total size of the proposal submittal, including attachments, must be **less than 25 MB**.
 - o Page count limits are defined below; pages beyond limits will not be evaluated.

A.3 Volume I – Technical Proposal (Shall not exceed 80 pages excluding appendices)

The Technical Proposal shall demonstrate the Offeror’s understanding of the scope, technical approach, staffing, and ability to meet all contractual requirements.

Section	Content Requirements	Page Limit
1. Executive Summary	Concise overview of the proposal, highlighting key strengths, innovation, and value to INDOT.	3 pages
2. Mandatory Eligibility Requirements	Proof of business registration and confirmation of ability to conduct business in Indiana.	5 pages
3. Management and Staffing Plan	Description of organizational structure; company experience; roles and responsibilities; qualifications of Key Personnel; and staffing chart showing percent time on contract. Include résumés in appendix.	10 pages
4. Operations and Work Plan	Comprehensive plan for engineering, fabrication, installation, inspection, maintenance, risk management, and business continuity. Describe workflow, safety practices, and resource allocation.	20 pages
5. Technology and Innovation Plan	Description of proposed GIS/CRM management system, data integration with ArcGIS Online/Enterprise, mobile data collection, dashboards, and innovation plan.	10 pages

6. Marketing and Revenue Growth Plan	Plan to maximize market penetration and revenue; include sales process, staffing for sales, and performance targets.	10 pages
7. Quality and Safety Plan	Quality Assurance and Safety Management approach, internal audits, corrective action procedures, and certifications.	10 pages
8. Optional Program Enhancements	Any additional innovations or value-added services that improve collaboration, efficiency, or transparency.	10 pages

Appendices (shall not exceed 150 pages):

Résumés, sample reports, workflow diagrams, quality/safety certifications, letters of commitment, and supporting visuals.

A.4 Volume II – Price Proposal

The Price Proposal must be submitted as a separate electronic file clearly labeled “**Price Proposal – [Offeror Name]**” with all financial information expressed in U.S. dollars. It must include the following components:

1. **Guaranteed Annual Remittance to INDOT** – minimum fixed payment to the State for each contract year, for operating just the lodging, camping, and attraction logo program on the I-90 Toll Road, **and/or** for operating the remainder of the LOGO Signing Program in Indiana. Offerors must indicate the minimum fixed payment if INDOT acquires the program assets described in Attachment F (Scenario 1) and the minimum fixed payment if the Offeror must absorb this cost, which for the purpose of this RFP is estimated to be \$18 million dollars (Scenario 2). The program assets consist of the signs on a 16-year straight-line depreciation schedule and the present value on 12/31/2026 of the customer leases (at an 8% annual discount rate) that can range from less than a month remaining to nearly three more years remaining on any given customer lease.
2. **Revenue-Sharing Schedule** – percentage split for revenues exceeding projections and method of annual CPI adjustment. Offerors must indicate the percentage split under both Scenario 1 and Scenario 2 discussed above.
3. **Ten-Year Revenue Projection** – supported by traffic counts, occupancy, and market assumptions. Offerors must indicate the ten-year revenue projection under both Scenario 1 and Scenario 2 discussed above.
4. **Optional Fee Schedule** – proposed rates for installation, maintenance, and replacement of sign structures (if applicable).

A.5 Proposal Format and Organization

- Each section should be clearly labeled to correspond with the numbering in this RFP.
- Tables, charts, and graphics are encouraged to improve readability.
- Each file must include page numbers.
- Offerors must address every requirement in the RFP; omissions may render the proposal non-responsive.

A.6 Submission Requirements

1. **Delivery.** Proposals must be received electronically by the date and time specified on page 1.
2. **Authorized Signature.** All proposals must include a signed cover letter by an officer authorized to bind the company.
3. **Clarifications.** Questions regarding this RFP must be submitted in writing by the deadline stated on page 1.
4. **Confidential Information.** Any data considered proprietary shall be clearly marked “CONFIDENTIAL” and justified in accordance with Indiana public-records law.

A.7 Compliance and Disqualification

Failure to follow these instructions, exceeding page limits, or omitting mandatory information may result in the proposal being deemed **non-responsive** and excluded from evaluation.

A.8 Evaluation and Award Reference

Proposals will be evaluated using the criteria set forth in **Section 10 (Evaluation Criteria)** of this /RFP. INDOT reserves the right to request clarifications, conduct oral presentations, or negotiate terms prior to award.

A.9 Post-Award Requirements

The selected Contractor(s) shall, within 30 days of the Notice of Intent to Award:

- Submit final insurance certificates and performance bonds;
- Provide INDOT with updated Key Personnel list and contact information; and
- Participate in a start-up meeting to finalize transition and implementation schedules.

Attachment B: Proposal Evaluation Matrix

B.1 Purpose

This Evaluation Matrix provides a structured method for the INDOT Proposal Evaluation Committee (PEC) to fairly and consistently evaluate and score all Offeror proposals submitted in response to this Request for Proposals (RFP).

Scores will reflect how effectively each proposal meets or exceeds the technical, management, operational, and financial requirements described in the RFP and Attachments.

B.2 Evaluation Process

1. Each PEC member will independently review and score all proposals using the criteria below.
2. Scores will then be averaged for each Offeror to determine the final composite score.
3. INDOT may conduct clarification meetings or oral presentations with the top-ranked Offerors if deemed necessary.
4. The contract will be awarded to the Offeror whose proposal is determined to be **most advantageous to the State—price and other factors considered.**

B.3 Evaluation Categories and Weights (Total = 100 Points)

Category	Maximum Points	Evaluation Factors and Guidance
1. Management and Staffing Plan	15 pts	<p>a. Company Experience (5) – Demonstrated history (≥ 10 years preferred) in statewide LOGO/TODS program management or similar transportation asset contracts.</p> <p>b. Staffing Plan (5) – Completeness, clarity of organization chart, defined roles, and percent availability of Key Personnel.</p> <p>c. Key Personnel Qualifications (3) – Depth of experience and certifications aligned with required roles.</p> <p>d. Financial Capability (2) – Evidence of sufficient financial stability (audited statements or equivalent).</p>
2. Operations and Work Plan	15 pts	<p>a. Facilities, Engineering, Fabrication (4) – Capacity and demonstrated ability to meet production and installation needs statewide.</p> <p>b. Customer Service (3) – Responsiveness standards (24-hour inquiries, online portal, complaint tracking).</p> <p>c. Inventory / Inspection / Maintenance (4) – Plan for twice-annual inspections, condition tracking, and 95% on-time maintenance completion.</p> <p>d. Risk Management & Continuity (2) – Identification and mitigation of operational and financial risks.</p> <p>e. Transition Plan (2) – Defined milestones for start-up and close-out with minimal program disruption.</p>

3. Technology and Innovation	20 pts	<p>a. System Architecture (6) – GIS-based system integrating asset, CRM, and financial modules; compliance with ArcGIS Online/Enterprise standards.</p> <p>b. Real-Time Visibility (6) – Mobile data collection, dashboards, and access for INDOT staff with ≥ 24-hour data latency standard.</p> <p>c. Data Ownership & Security (3) – Conformance to INDOT IT security, GovRAMP (if applicable) and data-retention policies (see the General Records Retention Schedule); and clear data-ownership provisions.</p> <p>d. Innovation & Continuous Improvement (5) – Demonstrated plan for annual process review, emerging technology adoption, and measurable modernization outcomes.</p>
4. Marketing and Revenue Growth	15 pts	<p>a. Market Analysis and Strategy (5) – Comprehensive statewide marketing plan using AADT and Business Analyst data.</p> <p>b. Sales Process (4) – Defined steps from outreach to installation with follow-up metrics.</p> <p>c. Customer Satisfaction Integration (3) – Strategy linking marketing, sales, and service quality.</p> <p>d. Revenue Performance (3) – Realistic, data-supported revenue projections and vacancy-reduction goals.</p>
5. Quality and Safety	10 pts	<p>a. Quality Assurance Plan (5) – Written QA/QC program with internal and external audit cycles and corrective-action procedures.</p> <p>b. Safety Plan (5) – Compliance with IMUTCD and INDOT Work Zone Safety standards; staff certifications; continuous training.</p>
6. Program Enhancements / Value-Added Solutions	5 pts	Additional innovations that improve collaboration, efficiency, environmental sustainability, or public transparency beyond base requirements.
7. Price Proposal and Revenue Commitment	20 pts	<p>a. Guaranteed Annual Remittance (10) – Higher guaranteed annual payments to INDOT receive more points.</p> <p>b. Revenue Sharing (5) – Equitability and scalability of proposed percentage split and CPI adjustment formula.</p> <p>c. Financial Model (5) – Ten-year projection credibility, underlying assumptions, and demonstrated fiscal responsibility.</p>

TOTAL POSSIBLE POINTS: 100

B.4 Scoring Guidance

Score Range	Descriptor	General Meaning
0 – 4	Unsatisfactory	Fails to meet requirements; major deficiencies or omissions.
5 – 6	Marginal	Partially meets requirements; limited confidence in successful performance.
7 – 8	Satisfactory	Fully meets requirements; demonstrates capability and sound understanding.
9	Good	Exceeds requirements in one or more areas; provides added value or proven performance.

10	Excellent	Far exceeds requirements; outstanding, innovative, or highly advantageous proposal.
-----------	------------------	---

Each PEC member will assign numeric scores within these ranges for every sub-criterion, supported by written comments citing strengths and weaknesses.

B.5 Price Evaluation Methodology

- The Offeror proposing **higher guaranteed annual remittances** to INDOT under either Scenario 1 or 2 will receive more points for that sub-criterion.
- INDOT may verify financial assumptions and request clarifications prior to award.

B.6 Final Composite Score

The final composite score will combine the averaged **Technical (80 points)** and **Price (20 points)** evaluations for each Offeror. The highest-scoring Offeror will be recommended for contract award for the segment(s) bid as identified in Section 2.2.15 of this RFP, subject to verification of references, financial stability, and compliance with all RFP terms.

Attachment C: Deliverables and Reporting Schedule

C.1 Purpose

This Attachment defines the required deliverables, reports, and documentation that the Contractor(s) shall submit to the Indiana Department of Transportation (INDOT) during the performance of the LOGO Signing Program. Each deliverable shall be prepared in accordance with INDOT standards, reviewed by the INDOT Contract Administrator, and submitted electronically in the formats specified below.

C.2 Submission and Review Requirements

1. Electronic Format:
All reports shall be submitted electronically in Microsoft Word, Excel, or PDF unless otherwise noted. GIS deliverables shall be submitted in an INDOT-approved ArcGIS Online or ArcGIS Enterprise-compatible format.
2. Transmittal and Approval:
Each deliverable must include a cover sheet identifying the report title, submission date, and point of contact. Deliverables requiring INDOT review shall be considered accepted if no written response is provided within fifteen (15) business days of receipt.
3. Quarterly Review Meetings:
The Contractor(s) shall present a summary of key metrics, deliverables, and performance indicators during each quarterly review meeting with INDOT.

C.3 Deliverables Summary Table

Deliverable	Description / Contents	Format	Anticipated Frequency	Responsible Party
1. Start-Up Transition Plan	Comprehensive plan describing start-up activities, staffing, data transfer, and system configuration milestones.	Word/PDF	Within 30 days of award	Contractor
2. Organizational Chart & Staffing Plan	Updated chart with Key Personnel names, roles, and percentage of time allocated to this contract.	PDF/Excel	Initial submission and upon change	Contractor
3. Safety and Quality Assurance Plans	Written QA/QC and safety management programs outlining procedures, audits, and corrective actions.	PDF	Within 45 days of award; update annually	Contractor
4. Risk Management and Business Continuity Plans	Identification of potential risks, mitigation strategies, and continuity measures for disasters or emergencies.	Word/PDF	Initial within 45 days; annual update	Contractor(s)
5. GIS/Technology System Configuration Report	Documentation of GIS management system configuration, user roles, and dashboards provided to INDOT.	PDF/ArcGIS	Upon system deployment and annual review	Contractor(s)
6. Quarterly Performance Report	Program summary including revenue, maintenance activities, inventory updates, and KPIs.	PDF/Excel	Quarterly	Contractor(s)

7. Annual Report	Comprehensive yearly summary covering all operations, marketing, financial, and performance data (see Section C.4).	PDF/Excel	Annually (within 60 days of CY or FY end)	Contractor
8. Financial Statements	Certified annual financial statements demonstrating company solvency and program accounting compliance.	PDF	Annually	Contractor
9. Asset Inventory and Condition Assessment	Full geospatial inventory with current photos, condition ratings, and deficiency tracking.	ArcGIS/Excel	Initial within 6 weeks; annually thereafter	Contractor
10. Maintenance and Inspection Log	Report of maintenance activities and compliance with required schedules.	Excel/PDF	Monthly	Contractor
11. Marketing and Revenue Growth Report	Summary of marketing campaigns, occupancy rates, revenue projections, and vacancy reduction strategies.	PDF/Excel	Semiannual	Contractor
12. Customer Service Report	Summary of inquiries, complaints, resolutions, and satisfaction metrics (including survey results).	Excel/PDF	Quarterly	Contractor
13. Innovation and Process Improvement Report	Annual review of new technologies, materials, and efficiency improvements proposed for the following year.	Word/PDF	Annually	Contractor
14. Transition-Out Plan	Plan for turnover of data, assets, and systems at contract end or termination.	Word/PDF	90 days prior to contract end	Contractor
15. Ad Hoc Reports	Special studies, presentations, or data requests as directed by INDOT (e.g., legislative, performance, or audit reports).	As directed	As requested	Contractor

C.4 Annual Report Minimum Content

The Annual Report shall provide a comprehensive overview of the program's performance for the prior year and include at minimum:

1. Executive summary of major accomplishments and challenges.
2. Revenue data, remittance to INDOT, and year-over-year growth comparison.
3. Inventory and condition summary (total panels, structures, deficiencies corrected).
4. Marketing activities, new participants, and vacancy rate analysis.
5. Customer service metrics (average response times, satisfaction survey results).
6. Performance against Key Performance Indicators (KPIs).
7. Summary of maintenance and safety activities.
8. Recommended innovations or process improvements for the coming year.

C.5 Data Deliverables

- **GIS Data:** All spatial data shall be maintained in an INDOT-approved ArcGIS format, containing georeferenced locations, structure attributes, business participant information, and inspection history.
- **Imagery and Media:** Photographs and related files must be organized by interchange ID and business name.
- **Dashboards:** Real-time dashboards shall remain active and accessible to INDOT throughout the contract term with 100% uptime except during scheduled maintenance.

C.6 Performance Review and Corrective Action

INDOT may issue written findings if deliverables are incomplete, late, or inconsistent with contractual standards. The Contractor(s) shall submit a **Corrective Action Plan (CAP)** within fifteen (15) business days, outlining steps, responsible personnel, and completion timelines. Failure to correct deficiencies within the specified period may affect performance evaluation or contract standing.

C.7 Deliverable Retention and Transfer

At contract completion or termination, the Contractor(s) shall:

- Provide all final reports, data, and documentation in INDOT-approved formats.
- Certify that all data (including financial, GIS, and imagery) has been transferred in full.
- Provide system credentials or API access keys necessary for INDOT to assume data control.

Attachment D - Indiana Tourist Oriented Directional Sign (TODS) Policy

Table of Contents

<u>Section</u>	<u>Page</u>
1. Purpose and Application	22
2. Definitions.....	24
3. General Requirements for TODS.....	25
4. Category Specific Requirements for TODS	26
5. Sign Guidelines for TODS.....	27
6. Application Procedure	28
7. Compliance Checks	30
8. Program Fees	31
9. Signatures.....	31
Attachment 1 –TODS Standard Dimensions	32
Attachment 2 – TODS Program Boundary Map.....	33
Attachment 3 – TODS Application Form.....	34

1. Purpose and Application

Indiana Code Section 9-21-4-5 gives the Indiana Department of Transportation (INDOT), in partnership with the Indiana Office of Tourism Development (IOTD), the authority to install tourist attractions signs and specific service signs on the state highway system, provided that all of the costs associated with these signs are paid for by the participating businesses. The following document is a joint agency policy by INDOT and IOTD to establish rules and procedures for the installation of tourist oriented directional signs (TODS) on conventional state highways and at-grade intersections on expressways in furtherance of IC 9-21-4-5. For information about the following similar or related signing policies, please refer to the sources indicated in the descriptions below. The contact information for each source is listed in Paragraph I of this Section.

A. Specific Service Signs

Specific service signs are also known as logo signs and are blue and white signs on interstates and freeways that contain the specific business logo of the gas, food, lodging, camping, or attraction services available at an approaching interchange. Please see Section 105 IAC 9-4-1, *et. seq.*, of the Indiana Administrative Code for more information about these signs, or contact the Indiana Logo Sign Group.

B. Destination Signs

Destination signs are green and white signs on conventional state highways or expressways that are for: [1] places, or [2] traffic generators that are not normally considered to be tourist attractions, such as, schools, colleges, military bases, etc. Please see §2D.37 of the Indiana MUTCD for more information about these signs or contact the appropriate INDOT District Office for the current eligibility requirements.

C. Supplemental Guide Signs (SGS)

SGS are the interstate and freeway equivalent to destination signs. SGS are for places or other traffic generators. Please see §2E.35 of the Indiana MUTCD for more information about these signs or contact the IOTD for current eligibility requirements.

D. Community Wayfinding Signs (WFS)

WFS are a type of destination guide sign for conventional state highways with a common color or identification enhancement marker for key civic, cultural, visitor, and recreational attractions within a

city or a local urbanized or downtown area. Please see §2D.50 of the Indiana MUTCD for more information about these signs or contact the IOTD for current eligibility requirements.

E. General Information Signs

General information signs convey miscellaneous information to the motorist such as jurisdictional boundaries, stream names, or government facility locations. Please see Chapter 2H of the Indiana MUTCD for more information about these signs or contact the appropriate INDOT District Office for current eligibility requirements.

F. General Service Signs

General service signs are blue and white signs for motorist services that have an international symbol associated with that service, for example gas, food, lodging, and camping services. Please see Chapter 2I of the Indiana MUTCD for more information about these signs or contact the appropriate INDOT District Office for current eligibility requirements.

G. Recreational and Cultural Interest Area Signs (RACIAS)

RACIAS are brown and white signs for recreational areas such as public parks (state, federal, and local) and cultural areas such as state historic sites. RACIAS are also installed for attractions that are not located within the TODS Program Boundary shown in Attachment 2. Please see Chapter 2M of the Indiana MUTCD for more information about these signs or contact the appropriate INDOT District Traffic Office for current eligibility requirements.

H. Outdoor Advertising Signs (Billboards)

Billboards are advertising signs that can be placed outside of State right-of-way to be seen by motorists. Please see the INDOT Outdoor Advertising Control Manual for more information about these signs.

I. Contact Information for Referenced Sources

Indiana Logo Sign Group
P.O. Box 501345
Indianapolis, IN 46250
www.indianalogo.com
(800) 288-5646

INDOT Crawfordsville District
41 W CR 300 N
Crawfordsville, IN 47933
westcentralIndiana@indot.in.gov
(888) 924-6368

Indiana Office of Tourism Development
1 N Capitol Ave. Suite. 600
Indianapolis, IN 46204
www.in.gov/tourism/
(317) 233-6761

INDOT Fort Wayne District
5333 Hatfield Rd.
Fort Wayne, IN 46808
NEinformation@indot.in.gov
(866) 227-3555

INDOT Seymour District
185 Agrico Ln
Seymour, IN 47274
secommunications@indot.in.gov
(877) 305-7611

INDOT Greenfield District
32 S Broadway St
Greenfield, IN 46140
eastcentralin@indot.in.gov
(855) 463-6848

INDOT Vincennes District
3650 S US 41
Vincennes, IN 47591
swincommunications@indot.in.gov
(800) 279-5758

INDOT La Porte District
315 E Boyd Blvd.
La Porte, IN 46350
LaPorteDistrictCommunications@indot.in.gov
(855) 464-6368

INDOT District Boundaries (<http://dotmaps.indot.in.gov/apps/districtmaps/default.asp>)
105 IAC 9-4 (<http://www.in.gov/legislative/iac/T01050/A00090.PDF>)
2011 Indiana MUTCD (<http://www.in.gov/dot/div/contracts/design/mutcd/2011MUTCD.htm>)
INDOT Outdoor Advertising Control Manual (<http://www.in.gov/indot/files/billbrd.pdf>)

2. Definitions

- A. Conventional Highway - A two-lane or multi-lane undivided state or U.S. highway and expressway or divided highway segments with at-grade intersections.
- B. Destination Brand - A community that has a unique tourism product significant to the State.
- C. Expressway - A divided arterial highway for through traffic with partial control of access and with interchanges at junctions with high volume highways. For purposes of this policy, sections of expressways with at-grade intersections will be considered as conventional highways, and sections of expressways with interchanges, from the last at-grade intersection before an interchange(s) to the first at grade intersection after an interchange(s), will be considered as freeways.
- D. Freeway - A divided highway to which the *only* means of ingress and egress is by interchange ramps; e.g., an interstate highway.
- E. Indiana Manual on Uniform Traffic Control Devices (Indiana MUTCD) – The Indiana version of the federal Manual on Uniform Traffic Control Devices, which regulates the size, color, and design of devices that control traffic, including signs, pavement markings, and traffic signals.
- F. Primary Applicant - means a business facility that meets the highest eligibility qualifications under this Policy.
- G. Rural Road – A highway that is located outside the boundaries of an incorporated city or town, or a highway that is located within the limits of an incorporated city or town that exhibits rural characteristics: no sidewalks, no on-street parking, and large spacing between driveways.
- H. Seasonal - An attraction that operates for limited time(s) during the year depending on weather conditions or product availability.
- I. Secondary Applicant – means a business facility that meets the reduced eligibility qualifications under this Policy, for example a facility that is open only 5 days a week or a facility that is open less than 6 months a year.
- J. Stay ‘n Play Package – A promotional offer at a golf course that includes at least one golf round and overnight at on-site or nearby lodging facility. Package can also include course amenities, such as golf cart, and other area amenities and attractions. The Stay ‘n Play lodging facility must have at least 10 separate sleeping units with modern sanitary facilities and be located no more than 15 miles from the golf course.
- K. Tourist - A person who travels over 30 miles one way from home.
- L. Tourist Oriented Directional Sign (TODS) - The Indiana MUTCD defines a Tourist Oriented Directional Sign (TODS) as a sign with a white legend and border on a blue background that displays the business identification of and directional information for business, service, and activity facilities. Section 3G of this Policy describes the location for TODS.
- M. TODS Panel - is the standard size sign for an individual tourist attraction on a TODS. The standard dimensions for a TODS Panel are shown in Attachment 1.
- N. TODS Trailblazer – is a reduced size sign for an individual tourist attraction. The standard dimensions for a TODS Trailblazer are shown in Attachment 1.
- O. Tracking Method – The method by which the attendance to a facility is tracked. Methods could include, but are not limited to, car/bus count, people count, sales count, etc.
- P. Trademark - (Indiana Code, Section 24-2-1-2(9)) - “any word, name, symbol, or device or any combination of a word, name, symbol or device that is used by a person to: (A) identify and distinguish goods, including a unique product, of a person and distinguish the person’s goods from goods manufactured or sold by another person; and (B) indicate the source of the goods, even if the source is unknown.”
- Q. Trailblazing - Informational plaques, shields or signs designed to provide the traveling public with guidance in following a route to a particular tourist attraction.
- R. Urban Road – A highway that is within the boundaries of an incorporated city or town or a highway that exhibits urban characteristics, such as sidewalks and on-street parking.

3. General Requirements for TODS

- A. Admission Charges - If general admission is charged, charges shall be clearly displayed at the place of entry so as to be apparent to all prospective visitors.
- B. Combining attractions on signs – In the course of installing TODS, INDOT or its contractor, may combine signs for various attractions on the same sign support structures.
- C. Compliance with applicable regulations - Attractions shall satisfy all requirements in this policy; be open to all persons regardless of race, color, religion, ancestry, national origin, sex, age or disability; be neat, clean and pleasing in appearance; be maintained in good repair; and comply with all federal, state and local regulations for public accommodations concerning health, sanitation and safety.
- D. Distance from the intersection – Attractions should be within 5 miles of the intersection. Attractions located between 5 and 7 miles of the intersection shall exceed the minimum annual attendance requirement in Section 3H by 50% or more. Attractions located more than 7 miles from the intersection will not be considered for signs.
- E. Illegal Signs - Attraction signs will not be authorized if the applicant has any illegal advertising signs on or along any INDOT highway. Illegal signs are defined by the Highway Beautification Act of 1965 (23 U.S.C. 131) and the INDOT Outdoor Advertising Control Manual.
- F. Insufficient Space - Tourist attractions meeting the criteria of this policy do not automatically qualify for attraction signs. Conditions such as insufficient longitudinal space or interference with necessary traffic control devices may make it difficult to place tourist attraction signs at certain locations. In these instances, signing priority will be as follows:
 - i. Regulatory Signs
 - ii. Warning Signs
 - iii. Guide Signs Other than Destination Signs
 - iv. City and Town Name Destination Signs (D-Signs or SGS)
 - v. Destination Signs for Other Destinations (D-Signs or SGS)
 - vi. Community Wayfinding Signs (WFS)
 - vii. General Information Signs (I-Signs)
 - viii. General Service Signs
 - ix. Specific Service Signs (Logo Signs)
 - x. Tourist Oriented Directional Signs (TODS)
 - xi. Recreational and Cultural Interest Area Signs (RACIAS)
 - xii. Memorial Signs
- G. Locations for TODS - TODS panels and TODS trailblazers may be installed on conventional highways in rural areas and in smaller urban areas as shown in Attachment 2, the TODS Program Boundary Map. TODS panels shall not be installed on urban roads.
- H. Minimum Annual Attendance - Attractions in categories where attendance is not specified or exempted must adhere to this requirement. The annual attendance requirement is 1,500.
- I. Minimum Hours of Operation – Unless otherwise indicated in the specific requirements for a category, attractions shall maintain regular hours and be open to the public at least 5 days each week, for 6 hours per day. Facilities that are only open Monday through Friday will be considered as secondary applicant.
- J. Minimum Months of Operation – Unless otherwise indicated in the specific requirements for a category, attractions shall be open to the public at least 6 months of the year.
- K. On-Premise Sign - The attraction shall have an on-premise sign identifying the name of the facility. If the attraction’s on-premise sign is readily visible from the highway, TODS are not normally needed at the entrance to the facility.
- L. Parking - Adequate off-street parking for normal visitor demand but not less than 15 vehicles.
- M. Registration to do business - Attractions shall be registered with the Indiana Secretary of State’s Office and maintain an active registration status.
- N. Restrooms and Drinking Water – Modern restrooms and drinking water must be available for public use without charge. If an admission fee is charged for access to the attraction, the restrooms and drinking

water may be limited to paying customers, but no additional fee above the admission charge may be charged for restroom access or drinking water.

- O. Tourist Traffic – A facility shall be eligible for TODS only if it derives a substantial portion of income or visitors during the normal business season from road users not residing in the area of the facility. A road user is considered to be residing in the area of the facility if he or she lives within 30 miles of the facility (see the definition of a tourist in Section 2).

4. Category Specific Requirements for TODS

- A. Agritourism Attraction - An established location where customers can interact with Indiana agricultural producers for the purpose of tours, education or other rural experiences, recreation, or the purchase of products. This category is considered a seasonal attraction and the minimum months of operation requirement does not apply to this category. The facility must satisfy the additional requirements of at least one (1) of the following agritourism subcategories:
 - i. *Agri-educational Venue*: A producing farm that offers educational, tourist entertainment, or farm-related activities. Activities may include: horseback riding, corn mazes, farm animal petting zoos, hayrides, or other similar outdoor farm-related activities. The facility may offer on-site lodging opportunities, such as a working guest ranch or bed and breakfast.
 - ii. *Agriculture Production or Processing Venue*: A site that offers product creation tours on a regular basis throughout the year and is located on a producing farm or in a manufacturing setting.
- B. Amusement Park - A commercially operated park enterprise which supplies various devices for entertainment, including, but not limited to: roller coasters; water rides; musical entertainment; carnival games; and refreshments. This category is considered a seasonal attraction. The minimum months of operation requirement does not apply to this category.
- C. Antique Shopping/Artisan Destination Districts - An area located in a city/urban area offering multiple vendor locations for the purchasing of antiques or handmade crafts. There must be at least 5 shops in the District and it must show that marketing efforts are as a district and that it works with the local Visitors Bureau.
- D. Arena - A stadium, sports complex, auditorium, amphitheater or racetrack. The facility must have at least 20,000 visitors annually and 4,000 seats. The hours requirement does not apply to this category.
- E. Bed & Breakfast/Inn - An owner occupied residence that provides sleeping accommodations to the public, with no more than 14 guest rooms, and breakfast as part of overnight cost. Facility must:
 - i. have visible on-site signage,
 - ii. and have at least one parking spot per guest room with off-street parking preferred but not required.

This attraction category is exempt from the annual attendance requirement in Section 3H.

- F. Business District/Main Street Community - The central business district of a community or an area within a community which has been officially designated as a Main Street community by the Indiana Main Street program. Official designation will be confirmed by the Indiana Office of Rural Affairs, Main Street Program.
- G. Campground - A facility offering sites for tents, recreational vehicle (RV) camping, or cabins, for the purpose of temporary living in an out-of-doors environment. The facility shall have a minimum of 25 campsites – can be a combination of cabins, tent sites and/or RV sites. Cabin only facilities must have at least 5 cabins.
- H. Cemetery - A state or national cemetery or a cemetery where persons of national or state historical notoriety are interred. Restrooms, drinking water, parking and attendance requirements do not apply to this category.
- I. Convention Center - A center for hosting events with annual attendance of at least 20,000 and a seating capacity of at least 4,000 seats. The hours requirement does not apply to this category.
- J. Cultural Center - A center for exhibits, presentations, etc., designed to teach visitors about the culture of current or past residents of the area.

- K. Educational Center - A dedicated facility other than a school or post secondary education facility that is of outstanding educational value and conducts educational programs on a regularly scheduled basis throughout the year to educate the public on a subject.
- L. Farmers Market - An established area or facility where consumers can purchase fresh produce directly from Indiana producers. This category is considered a seasonal attraction. The minimum months of operation requirement in Section 3J does not apply to this category.
- M. Golf Course - A golf course open to the public that is at least 18 holes (non-par 3) and follows United States Golf Association regulations. The golf course must have an on-site Clubhouse and offer a “Stay & Play” package utilizing on-site lodging facilities or a local hotel/motel.
- N. Historical Site - A structure or district listed on the Historic Preservation & Archaeology Division of the Department of Natural Resources’ Indiana Register of Historic Sites and Structures as being of historical significance and that is open to the public.
- O. Industrial Park – A business district that is zoned and planned for industrial or commercial development. The district must have at least 5 separate businesses operating in the district. Business travelers to the district, including truckers, shall be considered as tourists for the purposes of this Policy.
- P. Large Tourist Traffic Generator - A tourist attraction, with no specific category description elsewhere in this policy, that attracts at least 10,000 visitors a year. The facility must also have a marketing plan in place that includes 40% of advertising budget targeting markets more than 30 miles away, thus demonstrating that the facility actively markets itself to tourists (see definition, pg. 3). Facility also must work with local city and county tourism promotion entities (i.e. Convention & Visitors Bureau, or Chamber of Commerce), if one is available.
- Q. “Made in Indiana” production facilities - A facility that educates the public about a production process. The facility must offer tours into the production area.
- i. *Food & Beverage production* - These are manufacturing facilities where food products are produced from raw ingredients such as canning facilities, candy factories, breweries and wineries. The facility must offer product creation tours on a regular basis, samples of product and actively market to tourists (see definition, pg. 3). Fifty percent of the facility’s production must be for retail sales for consumption off site. This category does not include restaurants or similar facilities that prepare meals for consumption on or off-site.
 - ii. *Goods production* - These are manufacturing facilities where raw materials are transformed into finished product for retail sale. The facility must offer product creation tours on a regular basis and actively markets itself to tourists (see definition, pg. 3).
- R. Marina - A sheltered harbor adjacent to a navigable waterway where boats are kept in the water and recreational boating services are provided. This category is considered a seasonal attraction. The minimum months of operation requirement in Section 3J does not apply to this category.
- S. Museum - An organized and permanent institution with professional staff, essentially educational or aesthetic in purpose, which owns or utilizes tangible objects, cares for them and exhibits them to the public on some regular schedule. Museums with limited parking, restroom and/or drinking water facilities may be considered on a case-by-case basis. If this consideration is requested, a detailed description of the circumstances at the museum must accompany the application form.
- T. Orchard - An established area or facility where consumers can purchase fruits, juice, or cider directly from an Indiana producer. This category is considered a seasonal attraction. The minimum months of operation requirement does not apply to this category.
- U. Park, Recreation Area, Forest, or Wildlife Area – A privately owned area designated for recreation that is made available to the public for activities such as fishing, picnicking, hiking, swimming, boating and sports.
- V. Performing Arts Center - A center, normally in a theatre style, for performance of plays, music, dance, etc. by local or touring talent. The facility shall have a minimum of 250 seats. The minimum hours of operation requirement in Section 3H does not apply to this category.
- W. Religious Site - A shrine, grotto or similar type of site that is of a unique religious nature. Religious sites with limited parking, restroom and/or drinking water facilities may be considered on a case-by-case basis.

If this consideration is requested, a detailed description of the circumstances at the site must accompany the application form.

- X. Resort Area - A facility with those recreational amenities normally present at a facility that is the main focal point of a vacation. The facility must offer on-site lodging and dining opportunities and should be situated to take advantage of natural, historic or recreational attractions.
- Y. Snow Ski Area - A facility with those recreational amenities are normally present at a snow ski facility (mechanical lifts, downhill skiing, tubing, snowboarding, etc). This is considered a seasonal attraction. The minimum months of operation requirement does not apply to this category.
- Z. Trademark Destination Brand - A district encompassing buildings, structures, sites, or other facilities that are listed on the National Register of Historic Places or the Indiana Register of Historic Sites and Structures, as being of historical significance, and open to the public. The distance requirement does not apply to this category. This category applicant is required to be open either on a Saturday or Sunday as part of its five day per week requirement. This attraction is required to have at least 20,000 visitors per year. Applicant must show that majority of visitors (51%) are not short-term event traffic and meets tourist traffic definition. In addition, the applicant must:
 - i. Be a local Convention & Visitors Bureau or other economic development agency with a community marketing plan in place.
 - ii. Be actively utilizing the destination brand in its marketing. Copy of marketing plan must be provided.
 - iii. Register the trademark brand with the Indiana Secretary of State's office and provide copy of the certificate with the application.
- AA. Transportation Tourist Attraction – A riverboat, canal boat, trolley or train that offers regular tours of a railway/streetcar line or a navigable waterway and attracts at least 1,000 visitors annually. The dock or station where visitors board the attraction must contain information about the attraction for when the riverboat, canal boat, trolley or train is away from the dock or station. This category is considered a seasonal attraction. The minimum hours and months of operation requirements in Sections 3H and 3J do not apply to this category.
- BB. U-Pick Farm - An established area or facility where consumers can purchase pre-picked or pick-it-yourself fresh produce directly from Indiana producers. This category is considered a seasonal attraction. The minimum months of operation requirement in Section 3J does not apply to this category.
- CC. Visitor Center - A facility where a tourist may interact with local persons knowledgeable of the area for the purpose of obtaining information about local tourist activities and attractions. This attraction is required to be open either a Saturday or Sunday as part of its five day per week requirement.
- DD. Water Park - A free standing park enterprise with multiple permanently erected water features, rides and devices providing aquatic family entertainment and offering refreshments for visitor consumption. This category is considered a seasonal attraction. The minimum months of operation requirement does not apply to this category. This category is not for lodging facilities with indoor water park facilities.
- EE. Zoological/Botanical Facility - A collection of unique living animals or plants that is displayed through exhibits to educate the public about zoology or botany.

5. Sign Guidelines for TODS

- A. Distance to Services and Facilities -The distance to a qualified business shall be measured by vehicle distance from the center of the intersection to the nearest point of the driveway of the business.
- B. Header Plaque – the header plaque with the “Visit Indiana” trademark shown in Attachment 1 is an optional supplemental message that can be used at the top of a TODS.
- C. Maximum Number of Signs - At any given sign location, a maximum of 3 attractions will be allowed on 1 sign, with a maximum of 2 signs per each direction at an intersection. An attraction facility will also not be permitted to have more than 6 TODS on the state highway system directing motorists to the facility.
- D. Logos or symbols– An international symbol shown in the Indiana MUTCD, a business logo, or a pictograph may be displayed on a TODS panel or a TODS trailblazer. The maximum dimensions for the

logo or symbol are shown in Attachment 1. All unusual designs must be approved by INDOT, and designs that resemble an official traffic control device or are determined to be in poor taste by INDOT shall be prohibited.

- E. Seasonality – TODS will state the months of operation (e.g., March-October) for facilities that are not open year-round.
- F. Sign Assemblies – TODS will normally be installed on sign assemblies as follows:
 - i. If the number of attractions to be shown at an intersection approach is three or less, the sign panels will be installed on one sign assembly with attractions with arrows pointing to the left above those with arrows pointing to the right. If any straight-ahead arrows are authorized, as in the case where the road turns and the attraction's access is straight ahead, the sign for that attraction will be installed above any signs for attractions to the left or right.
 - ii. If the number of attractions to be shown at an intersection approach is more than three, the signs will be installed on two separate sign assemblies. Normally, the first assembly will consist of signs with arrows pointing to the left, and the second assembly will consist of signs with arrows pointing to the right.
 - iii. If more than one attraction exists in a given direction, the signs for the closer attractions will normally be above the more distant attractions.
- E. Sign Design – TODS will have white retro-reflectorized legend and borders on a blue retro-reflectorized background. Symbols and pictographs/logos shall not exceed the dimensions shown in Attachment 1. The standard TODS dimensions are shown in Attachment 1.
- F. Sign Location - TODS provide direction for motorists from the nearest major state highway(s) to the attraction. TODS will be placed on the most direct route(s) to the attraction to best serve the motoring public. A maximum of two turns will be permitted from one state highway to another for an attraction (e.g. US highway to a two-digit state highway, two-digit state highway to a three-digit state highway). TODS will not be authorized for a facility if a motorist cannot readily return to the highway in the reverse of the path used to travel to the facility. TODS will also not be permitted to direct traffic onto a freeway or expressway.
- G. Sign Materials – all TODS shall be fabricated on substrate as per INDOT's Standard Specifications for construction. The reflective sheeting used for all TODS shall be from INDOT's Approved Materials List. All sign supports and mounting hardware shall comply with INDOT's Standard Specifications for construction. TODS shall be erected on separate supports and shall not be combined with other signs.
- H. Sign Placement – Subject to the spacing priority stated in Section 3F, TODS panels and trailblazers will normally be placed 200 ft. in advance of the stop or yield sign at the intersection. The sign placement must be confirmed with the INDOT District Traffic Engineer prior to installation to minimize right-of-way and driveway sight distance issues. Advance TODS sign assemblies as described in the Indiana MUTCD, will only be permitted based on unique circumstances such as intersection sight distance, downgrades exceeding 3%, or other special roadway characteristics are present.
- I. Sign Priority – If there are more businesses eligible for signing within the mileage limit than the number of business signs permitted on a TODS, the following priority system shall apply.
 - i. Any primary applicant business located nearer to the intersection than any other applicant business will be given priority for signing over such other applicant business. Once a primary applicant's business sign has been displayed, such primary applicant's business sign will not be supplanted by any other applicant's business sign, provided that such primary applicant continues to operate its business under the terms of the lease agreement and in compliance with the minimum criteria for primary applicant business sign eligibility.
 - ii. Any secondary applicant may display its business sign on a TODS only if space remains available on such TODS after all eligible primary applicants have been contacted. Any secondary applicant business located nearer to the intersection than any other secondary applicant business will be given priority for signing over such other secondary applicant business. Once a secondary applicant's business sign has been displayed, such secondary applicant's business sign will not be supplanted by any other secondary applicant's business sign, provided that such secondary applicant continues to

operate its business under the terms of the lease agreement and in compliance with the minimum criteria for secondary applicant business sign eligibility. Notwithstanding the foregoing, any primary applicant's business sign may supplant any secondary applicant's business sign at any time, provided that such supplantation is effective only upon the expiration or termination of the then current term of such secondary applicant's lease agreement.

- iii. The distance to a qualified business shall be measured:
 - a. for interchanges, by vehicle distance from the center point of the terminus of the nearest exit ramp to the nearest point of the driveway of the business.
 - b. for intersections, by vehicle distance from the center of the intersection to the nearest point of the driveway of the business.
- J. Trailblazing Signs – If a facility is not located on the roadway that motorists are turned to, trailblazing signs are required on the local roadway system that direct motorists to the facility. Trailblazer signs must be in place and in satisfactory condition prior to installation of TODS on the state highway system. The procurement and installation of trailblazer signs on local roadways will be the responsibility of the facility. Trailblazer signs must be adequately maintained or the TODS on the state highway system will be removed.
- K. Other Considerations - New TODS Program participating businesses, as of the effective date of this policy, should:
 - i. Have the 24" x 72" TODS panel placed on an existing TODS panel sign structure, if one exists or,
 - ii. Have the 24" x 72" placed on a new TODS panel sign structure if sufficient right-of-way exists, or,
 - iii. A reduced size TODS panel may be used to match in size the largest TODS panel on an existing structure or that is practical due to right-of-way limitations.Whenever a TODS panel sign structure replacement is required, 24" x 72" TODS panels will be used, if practical.

6. Application Procedure

The application form for TODS is shown in Attachment 3. Completed applications shall be submitted to INDOT's Contractor at the following address:

Indiana Logo Sign Group
P.O. Box 501345
Indianapolis, IN 46250

INDOT's Contractor shall review all applications and maintain records of all applications. If an applicant is determined to be eligible for signage, the Contractor shall notify INDOT of the tentative sign placement location. INDOT may perform a compliance check and will verify that any existing illegal advertising billboards have been removed and that the necessary trailblazers on the local roadway system are in place or that permission has been granted for their installation. INDOT will also review the TODS Panel design if it includes a logo as discussed in Section 5 above.

7. Compliance Checks

IOTD and INDOT, or its contractor, will perform periodic compliance checks on attractions having TODS. If an attraction facility is found not in compliance with the current criteria for signs, INDOT or its contractor, will notify the attraction of the item(s) not in compliance. The attraction will have 90 days to correct the deficiency. If the deficiency is not corrected within 90 days, INDOT or its contractor, may remove the TODS.

8. Program Fees

The fees assessed to eligible attractions for participating in the TODS program shall be as set forth in writing by INDOT's Contractor and shall be uniform to all attractions. INDOT's Contractor shall not revise the fees charged to eligible and participating attractions without prior approval from INDOT and IOTD.

No reimbursement shall be required to any attraction participating in the TODS program based on road work, road closures or detours established for any reason. If unusual circumstances are present, a credit may be provided to a participating attraction that is affected by road work, depending on the duration of the closure or detour.

9. Signatures

On this date, the Indiana Department of Transportation and the Indiana Office of Tourism Development hereby adopt this policy, which supersedes and revokes all previous policies pertaining to Tourist Oriented Directional Signs.

So established this 31 day of May, 2012



Jeffrey D. Brooks
Acting Director, Technical Services Division
Indiana Department of Transportation



Amy Vaughan
Director
Indiana Office of Tourism Development

Tourist Oriented Directional Signs (TODS) - Standard Sign Dimensions

Header
Plaque**

Option 1
Word Legend

Option 2
Logo with Legend

Option 3
Logo Only

SIGN COLOR
Legend and Border: White
Background: Blue

Option 1
2 Lines of 6" Letters

Option 2
24" x 18" Logo

TRAILBLAZER (TB) SIGN

*Header plaque fonts:
Visit - ITC Serif Gothic Regular
Indiana - Red Five Regular

**Header plaque is optional

COMBINATION TODS SIGN

SIGN SIZE	DIMENSIONS			
	A	B	C	D
1 Line	72	24	8	8
2 Lines	72	24	6	4
TB	30	30	6	3

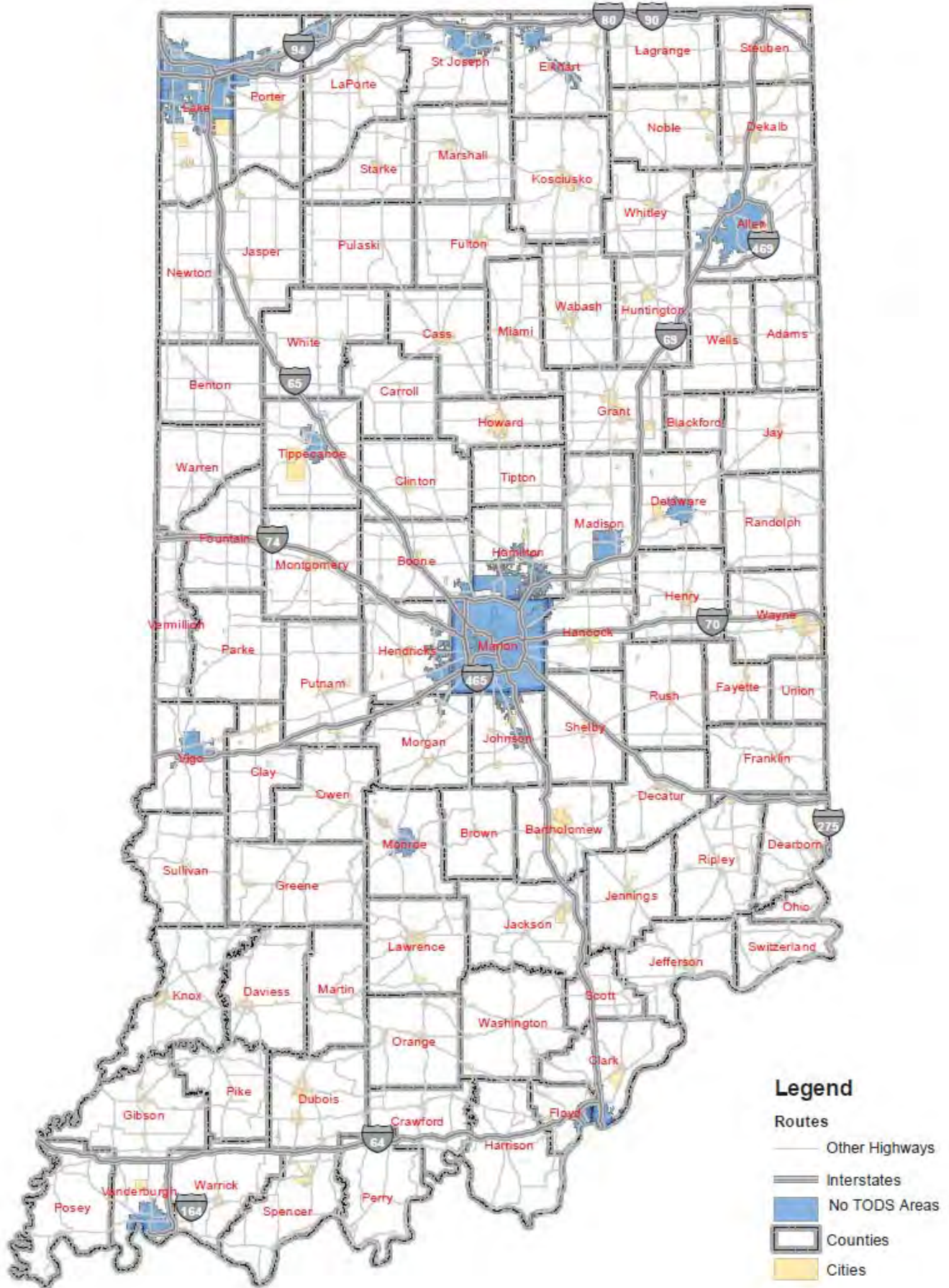
All dimensions are in inches, unless otherwise noted

INDIANA DEPARTMENT OF TRANSPORTATION

RECOMMENDED BY:
Joseph E. Bruno 1/12
Traffic Administration Engineer

APPROVED BY:
Dave H. Boruff 1/12
Traffic Admin Section Supervisor

Attachment 2 – TODS Program Boundary Map



Attachment 3 – TODS Application Form



Sign Locations Requested: US Route(s) _____ State Road(s) _____

Facility Name: _____

Address: _____

In or near city or town of: _____ County: _____

Requested Sign Location (enclose map showing your facility and sign location): _____

Distance from intersection to attraction (in miles) : _____

Name of attraction to be on sign: _____

Description of attraction (enclose brochure): _____

Annual Attendance: _____ Attendance percentage traveling more than 30 miles: _____ %

Tracking method: _____ Months of operation: _____

Days of week: _____ Hours of operation: _____

Type of facility: (check all that apply below) _____ Advertising percentage for media markets outside local area: _____ %

(include if required by category)

<input type="checkbox"/> Agritourism Attraction <input type="checkbox"/> Amusement Park <input type="checkbox"/> Antique Shopping/Artisan Districts <input type="checkbox"/> Arena <input type="checkbox"/> Bed & Breakfast <input type="checkbox"/> Business District/Main Street Community <input type="checkbox"/> Campground <input type="checkbox"/> Cemetery <input type="checkbox"/> Cultural Center <input type="checkbox"/> Educational Center	<input type="checkbox"/> Farmers Market <input type="checkbox"/> Golf Course <input type="checkbox"/> Historical Site <input type="checkbox"/> Industrial Park <input type="checkbox"/> Large Tourist Traffic Generator <input type="checkbox"/> "Made in Indiana" Manufacturing Facilities <input type="checkbox"/> Marina <input type="checkbox"/> Museum <input type="checkbox"/> Orchard <input type="checkbox"/> Park, Forest, Recreation or Wildlife Area	<input type="checkbox"/> Performing Arts Center <input type="checkbox"/> Religious Site <input type="checkbox"/> Resort Area <input type="checkbox"/> Snow Ski Area <input type="checkbox"/> Trademark Destination Brand <input type="checkbox"/> Transportation Tourist Attraction <input type="checkbox"/> U-Pick Farm <input type="checkbox"/> Visitor Center <input type="checkbox"/> Water Park <input type="checkbox"/> Zoological/Botanical Facility
--	--	--

Is admission or any other fee charged? YES NO If yes, please describe: _____

Do you currently have signs on or off-road? If so, where? _____

I also understand that my attraction may qualify for signs based on policy criteria, but signs are not guaranteed due to underlying safety and/or space issues. Businesses and nonprofit organizations must be registered with the Indiana Secretary of State.

Signature: _____ Date: _____

(Please Print)

Name: _____ Title: _____

Address: _____ City, Zip: _____

Email: _____ Phone: _____

INCLUDE WITH YOUR APPLICATION: (1) A map or sketch showing the location of the attraction and the location(s) of the requested signs must accompany this application. (2) Marketing materials (i.e. brochure) must accompany this application. (3) If local road trailblazing is installed include copy of authorization letter and images. If trailblazing is needed but not installed, include copy of authorization from local government. (4) See category definitions in the accompanying brochure.

Submit application to: Indiana Logo Sign Group, 500 E 96th St, Suite 475, Indianapolis, IN
 46240 Phone: (800) 950-1093, E-mail: info@indianalogo.com

<i>Designated Freeways in the Logo Program*</i>			
Route Type	Route Number	From	To
US	20	US 31 e jct	CR 17 in Elkhart County
US	24	I-469	Ohio State Line
US	31	I-465	SR 38
US	31	CR 600 N in Tipton County	CR 550 N in Howard County
US	31	US 30	Michigan State Line
US	41	Willow St in Vincennes	6th St in Vincennes
SR	641	US 41	I-70
SR	912	I-90	I-80/94

<i>Designated Expressway Interchanges in the Logo Program*</i>			
Route Type	Route Number	Crossroad	County
US	24	SR 9	Huntington
US	30	US 35	Starke
US	30	SR 15	Kosciusko
US	30	SR 17	Marshall
US	31	SR 25	Fulton
US	35	Memorial Dr	Delaware
US	35	SR 32	Delaware
US	35	SR 67	Delaware
US	35	Old 25	Cass
US	35	US 24	Cass
US	41	Diamond Ave	Vanderburgh
US	41	CR 300 S	Gibson
US	41	CR 550 S	Gibson
US	41	SR 64	Gibson
US	41	SR 67	Knox
US	231	SR 66	Spencer
US	231	SR 162	Spencer
SR	3	US 36	Henry
SR	3	US 35 (s jct)	Delaware
SR	25	US 421	Carroll
SR	25	SR 29	Cass
SR	37	Harrodsburg	Monroe
SR	49	SR 2	Porter
SR	49	US 30	Porter
SR	49	CR 400 N	Porter
SR	49	US 6	Porter
SR	62	University Blvd	Vanderburgh
SR	62	Barker Ave	Vanderburgh
SR	63	US 36	Vermillion
SR	63	US 136	Warren
SR	67	Old 67	Delaware
SR	67	SR 32	Delaware

*Some locations may not have space or demand for logo signs

Existing Logo Sign Locations

IS/ Route	Exit/Cross	Type	DIR	Size	SVC	Place in Service Date	Refurb Date	Avail	Used	Cust1	Cust2	Cust3	Cust4	Cust5	Cust6
I-265	40	ML	W	13 X 14	F	1/15/1993		6	6	MCDONALD'S	DQ GRILL & CHILL	HEINE BROS' COFFEE	QDOBA MEXICAN EATS	CHICK-FIL-A	BURGER KING
I-265	40	ML	W	13 X 14	F	4/10/2012		6	6	JIMMY JOHNS GOURMET SANDWICHES	JERSEY MIKE'S SUBS SINCE 1956	RALLY'S	STARBUCKS	TACO BELL	PENN STATION EAST COAST SUBS
I-265	40	ML	W	13 X 6	G	1/24/2019		2	2	THORNTONS DIESEL	KROGER FUEL				
I-265	38	ML	E	13 X 14	F	3/6/2017	3/6/2017	6	6	BURGER KING	LEE'S FAMOUS RECIPE CHICKEN	PARLOR DOUGHNUTS	MCDONALD'S EL NOPAL MEXICAN RESTAURANT	TACO BELL	COFFEE CROSSING
I-265	38	ML	E	18 X 10	FG	4/27/2016		6	4	THE HONEY BAKED HAM CO	V	CIRCLE K		V	MARATHON DIESEL
I-265	37	ML	E	18 X 12	GF	1/29/2021		6	6	CIRCLE K	MEIJER TOP TIER GASOLINE	KROGER	WAFFLE HOUSE 24 HRS	DUNKIN	DQ GRILL & CHILL
I-265	37	ML	W	13 X 14	F	6/20/2008		6	6	ZAXBY'S	ASIAN BUFFET	WENDY'S	WAFFLE HOUSE 24 HRS	DUNKIN'	MARK'S FEED STORE BBQ
I-265	37	ML	W	13 X 14	F	4/11/2012		6	6	MCDONALD'S	DQ GRILL & CHILL	CATTMAN'S ROADHOUSE	COFFEE CROSSING	STARBUCKS	JIMMY JOHNS GOURMET SANDWICHES
I-265	37	ML	W	18 X 6	G	8/5/2021		3	3	MEIJER TOP TIER GASOLINE	CIRCLE K	KROGER			
I-265	32	ML	E	18 X 10	FL	2/10/2016		6	6	CHICK-FIL-A	DQ GRILL & CHILL	FAIRFIELD BY MARRIOTT	TACO BELL	MCDONALD'S	HILTON GARDEN INN
I-265	32	ML	E	18 X 12	GS	12/4/2007		6	6	KROGER DIESEL	MEIJER TOP TIER GASOLINE	CIRCLE K 24 HRS	HIDDEN CREEK GOLF CLUB	JEFF'S BAKERY 24 HRS	MCDONALD'S
I-265	32	ML	E	18 X 12	GS	12/31/2012		6	6	KROGER FUEL	MEIJER TOP TIER GASOLINE	CIRCLE K 24 HRS	HIDDEN CREEK GOLF CLUB	JEFF'S BAKERY 24 HRS	MCDONALD'S
I-265	32	ML	W	13 X 14	F	11/10/2017		6	6	JERSEY MIKE'S SUBS	WAFFLE HOUSE	CHICK-FIL-A CLOSED SUNDAY	CULVER'S	STARBUCKS	DQ GRILL & CHILL
I-265	32	ML	W	18 X 10	F	11/10/2017		6	6	JEFF'S BAKERY 24 HRS	JIMMY JOHN'S GOURMET SANDWICHE	EL NOPAL MEXICAN RESTAURANT	MCDONALD'S	MCDONALD'S	TACO BELL
I-265	32	ML	W	18 X 12	GLA	11/10/2017		6	6	MEIJER TOP TIER GASOLINE	CIRCLE K	KROGER DIESEL	FAIRFIELD BY MARRIOTT	HILTON GARDEN INN	HIDDEN CREEK GOLF CLUB
I-275	16	ML	N	13 X 14	S	10/8/2002		6	6	CIRCLE K	BURGER KING	WHITE CASTLE	QUALITY INN & SUITES	RED ROOF INN	COMFORT INN & SUITES
I-275	16	ML	S	13 X 16	FL	3/1/2012		6	6	WAFFLE HOUSE 24 HRS	DUNKIN	QUALITY INN & SUITES	RED ROOF INN	DOUBLETREE BY HILTON	COMFORT INN & SUITES
I-275	16	ML	S	13 X 14	GF	10/8/2002		6	6	CIRCLE K	BURGER KING	SINCLAIR DIESEL	WHITE CASTLE	AMERISTOP DIESEL	HOWIE'S DINER 24 HRS
I-465	2	ML	E	18 X 12	F	7/1/2009		6	6	IHOP 24 HRS	METRO DINER	STARBUCKS	WHITE CASTLE 24 HRS	MCDONALD'S	TACO BELL
I-465	2	ML	E	18 X 12	F	4/7/2014		6	6	STEAK N SHAKE	ARBY'S	WENDY'S	QDOBA MEXICAN EATS	POPEYES LOUISIANA KITCHEN	LONG JOHN SILVER'S
I-465	2	ML	E	18 X 12	GS	12/15/2017		6	6	KROGER FUEL	MARATHON	BP DIESEL	SPEEDWAY AUTO DIESEL	HOLIDAY INN EXPRESS	SUPER 8 BY WYNDHAM
I-465	2	ML	W	18 X 12	F	12/3/2008		6	6	STEAK N SHAKE	ARBY'S	WENDY'S	QDOBA MEXICAN EATS	POPEYES LOUISIANA KITCHEN	LONG JOHN SILVER'S
I-465	2	ML	W	18 X 12	F	2/13/2015		6	6	IHOP 24 HRS	METRO DINER	STARBUCKS	MCDONALD'S	TACO BELL	WHITE CASTLE 24 HRS
I-465	2	ML	W	18 X 12	GS	12/15/2017		6	6	KROGER FUEL	MARATHON	BP DIESEL	SPEEDWAY AUTO DIESEL	HOLIDAY INN EXPRESS	SUPER 8 BY WYNDHAM
I-465	4	ML	E	18 X 10	F	12/2/2008		6	3	HARDEE'S	WAFFLE HOUSE	V	MCDONALD'S 24 HRS	V	V
I-465	4	ML	E	18 X 12	GF	12/31/2009		6	2	FLYING J EV CHARGING	V	MR. FUEL 24 HRS	V	V	V
I-465	4	ML	E	18 X 12	L	5/14/2018		6	2	QUALITY INN BY CHOICE	V	V	SHELL 24 HRS	V	V
I-465	4	ML	W	18 X 10	F	12/2/2008		6	3	HARDEE'S	WAFFLE HOUSE	V	MCDONALD'S 24 HRS	V	V
I-465	4	ML	W	18 X 12	FG	12/31/2009		6	2	V	V	V	V	FLYING J EV CHARGING	MR. FUEL 24 HRS
I-465	4	ML	W	18 X 12	LG	12/31/2011		6	2	QUALITY INN	V	V	SHELL 24 HRS	V	V
I-465	8	ML	N	18 X 10	S	12/1/2014		6	6	DENNY'S 24 HRS	COUNTRY INN & SUITES BY CARLSO	KROGER DIESEL	SHELL 24 HRS	SUBWAY 24 HRS	MCDONALD'S
I-465	8	ML	S	18 X 10	S	10/10/2014		6	6	DENNY'S 24 HRS	COUNTRY INN & SUITES BY CARLSO	KROGER DIESEL	SHELL 24 HRS	SUBWAY 24 HRS	MCDONALD'S
I-465	11	ML	N	18 X 10	GF	7/10/2013		6	2	SPEEDWAY	V	V	V	WAFFLE HOUSE 24 HRS	V
I-465	11	ML	N	18 X 10	L	7/10/2013		6	3	COURTYARD BY MARRIOTT	DELTA HOTELS MARRIOTT	V	CROWNE PLAZA AN IHG HOTEL	V	V

Existing Logo Sign Locations

IS/ Route	Exit/Cross	Type	DIR	Size	SVC	Place in Service Date	Refurb Date	Avail	Used	Cust1	Cust2	Cust3	Cust4	Cust5	Cust6
I-465	11	ML	S	18 X 12	FGL	10/23/2018		6	4	WAFFLE HOUSE 24 HRS	V	V	SPEEDWAY	CROWNE PLAZA AN IHG HOTEL	DELTA HOTELS MARRIOTT
I-465	12	ML	N	18 X 10	F	7/10/2013		6	5	V	WENDY'S	MCDONALD'S	ARBY'S	MCDONALD'S	WHITE CASTLE 24 HRS
I-465	12	ML	N	18 X 10	GF	7/10/2013		6	6	KROGER FUEL	THORNTON'S DIESEL	FAZOLI'S	BP DIESEL	SHELL 24 HRS	BURGER KING
I-465	13	ML	N	18 X 10	GF	5/10/2013		6	5	SPEEDWAY	BOB EVANS RESTAURANT QUALITY SUITES BY CHOICE	V	SPEEDWAY	CHICK-FIL-A	CITY BARBEQUE
I-465	13	ML	N	18 X 12	LS	5/10/2013		6	5	WINGATE BY WYNDHAM	HOTEL	V	CULVER'S	GET GO CAFE + MARKET	GETGO
I-465	13	ML	S	18 X 10	GF	5/10/2013		6	5	SPEEDWAY	BOB EVANS RESTAURANT QUALITY SUITES BY CHOICE	V	SPEEDWAY	CHICK-FIL-A	CITY BARBEQUE
I-465	13	ML	S	18 X 12	LS	5/10/2013		6	5	WINGATE BY WYNDHAM	HOTEL	V	CULVER'S	GET GO CAFE + MARKET	GETGO
I-465	14	ML	N	18 X 10	GF	5/10/2013		6	5	THORNTONS DIESEL	WENDY'S	STARBUCKS	CIRCLE K	PENN STATION EAST COAST SUBS	V
I-465	14	ML	S	18 X 10	GF	11/19/2018		6	5	THORNTONS DIESEL	WENDY'S	V	CIRCLE K	PENN STATION EAST COAST SUBS	STARBUCKS
I-465	17	ML	S	18 X 10	F	12/31/2012		6	4	JACK IN THE BOX 24 HOURS	RICK'S CAFE BOATYARD	V	V	WHITE CASTLE 24 HRS	GOLDEN CORRAL BUFFET & GRILL
I-465	17	ML	S	18 X 10	F	5/10/2013		6	6	CRACKER BARREL	BURGER KING	MCDONALD'S	IHOP 24 HRS	STARBUCKS	GETGO CAFE + MARKET
I-465	17	ML	S	18 X 10	GL	5/10/2013		6	4	BP DIESEL	MARATHON	STUDIO 6 EXTENDED STAY	V	MEIJER TOP TIER GASOLINE	V
I-465	21	ML	S	18 X 10	F	12/15/2009		6	4	ARBY'S	V	V	GETGO CAFE + MARKET	CULVER'S	STARBUCK'S HOLIDAY INN EXPRESS & SUITES
I-465	21	ML	S	18 X 10	GL	12/15/2009		6	6	KROGER FUEL	RESIDENCE BY MARRIOTT	HOME2 SUITES BY HILTON	BP DIESEL	BEST WESTERN PLUS	
I-465	23	ML	N	18 X 10	F	12/7/2016		6	6	PANERA BREAD	STARBUCKS	LONGHORN STEAKHOUSE	POPEYES LOUISIANA KITCHEN	ARBY'S	TED'S MONTANA GRILL
I-465	23	ML	N	13 X 16	GF	12/7/2016		6	6	BP DIESEL	SPEEDWAY 24 HRS	QDOBA MEXICAN EATS	TACO BELL	JUICY SEAFOOD INDY	SLIM CHICKENS
I-465	23	ML	S	18 X 10	S	12/7/2016		6	6	BP DIESEL	PANERA BREAD	STARBUCKS	SPEEDWAY 24 HRS	WENDY'S	TACO BELL
I-465	27	ML	E	18 X 10	F	11/17/2008		6	6	STARBUCKS	PANERA BREAD	MCDONALD'S	WHITE CASTLE BEEF & BOARDS DINNER THEATRE	DENNY'S 24 HRS	CHICK-FIL-A
I-465	27	ML	E	18 X 12	GFA	12/15/2009		6	6	SPEEDWAY AUTO DIESEL	KROGER DIESEL	CHICK-FIL-A CLOSED SUNDAY	HOMWOOD SUITES BY HILTON	INDYHUMANE	KIWANIS
I-465	27	ML	E	18 X 10	L	11/17/2008		6	6	BEST WESTERN	MOTEL 6	RED ROOF INN	HOMWOOD SUITES BY HILTON	HOLIDAY INN EXPRESS & SUITES	COMFORT INN & SUITES
I-465	27	ML	W	18 X 10	F	11/17/2008		6	6	MCDONALD'S	FREDDY'S FROZEN CUSTARD	CHICK-FIL-A CLOSED SUNDAY	ARBY'S	PANERA BREAD	CHICK-FIL-A CLOSED SUNDAY
I-465	27	ML	W	18 X 10	F	5/3/2010		6	6	TACO BELL	STEAK N SHAKE	STARBUCKS	WHITE CASTLE BEEF & BOARDS DINNER THEATRE	DENNY'S 24 HRS	STARBUCKS
I-465	27	ML	W	18 X 10	GA	12/15/2009		6	6	SPEEDWAY AUTO DIESEL	KROGER DIESEL	MARATHON DIESEL	HOMWOOD SUITES BY HILTON	INDYHUMANE	KIWANIS
I-465	27	ML	W	18 X 10	L	11/17/2008		6	6	BEST WESTERN	MOTEL 6	RED ROOF INN	HOMWOOD SUITES BY HILTON	HOLIDAY INN EXPRESS & SUITES	COMFORT INN & SUITES
I-465	35	ML	E	13 X 14	F	1/1/2016		6	6	LONGHORN STEAKHOUSE	CHICK-FIL-A CLOSED SUNDAY	STARBUCKS	GIORDANOS WORLD FAMOUS PIZZA	OUTBACK STEAKHOUSE	CHIPOTLE
I-465	35	ML	E	18 X 10	F	8/1/2015		6	6	WHITE CASTLE	DENNY'S 24 HRS	METRO DINER	BIBIBOP ASIAN GRILL	PANERA BREAD	JUICY SEAFOOD
I-465	35	ML	E	18 X 12	GL	6/25/2014		6	4	CIRCLE K	SPEEDWAY	V	QUALITY INN	COURTYARD BY MARRIOTT	V
I-465	35	ML	W	18 X 10	F	8/1/2015		6	6	WHITE CASTLE	DENNY'S 24 HRS	METRO DINER	BIBIBOP ASIAN GRILL GIORDANOS WORLD	PANERA BREAD	JUICY SEAFOOD
I-465	35	ML	W	18 X 10	F	1/1/2016		6	6	LONGHORN STEAKHOUSE	CHICK-FIL-A CLOSED SUNDAY	STARBUCKS	FAMOUS PIZZA	OUTBACK STEAKHOUSE	CHIPOTLE
I-465	35	ML	W	18 X 12	GL	6/25/2014		6	4	CIRCLE K POPEYE'S LOUISIANA	SPEEDWAY	V	QUALITY INN	COURTYARD BY MARRIOTT	V
I-465	46	ML	N	18 X 10	F	12/3/2008		6	6	KITCHEN	MCDONALD'S	STARBUCKS	APPLEBEE'S	STEAK N SHAKE	CHICK-FIL-A
I-465	46	ML	N	18 X 10	FG	2/5/2018		6	6	ARBY'S	SUBWAY	STARBUCKS	THORNTONS DIESEL	MARATHON	THORNTONS DIESEL

Existing Logo Sign Locations

IS/ Route	Exit/Cross	Type	DIR	Size	SVC	Place in Service Date	Refurb Date	Avail	Used	Cust1	Cust2	Cust3	Cust4	Cust5	Cust6
I-465	46	ML	S	18 X 12	GF	7/24/2018		6	6	SHELL DIESEL	THORNTONS DIESEL	CHICK-FIL-A CHARLEY BIGGS' CHICKEN N SAUCE	MCDONALD'S	THORNTONS DIESEL	STARBUCKS
I-465	47	ML	N	18 X 12	FG	4/29/2019		6	6	SUBWAY	TACO BELL CHARLEY BIGGS' CHICKEN N SAUCE	SPEEDWAY	SPEEDWAY	SPEEDWAY DIESEL	SHELL FOOD MART
I-465	47	ML	S	18 X 6	F	4/29/2019		3	2	SUBWAY	SAUCE	V			
I-465	47	ML	S	18 X 12	GFL	12/3/2008		6	6	SHELL FOOD MART	SPEEDWAY	SPEEDWAY E-85 / DIESEL	MCDONALD'S	TACO BELL	BAYMONT INN & SUITES
I-465	52	ML	S	18 X 10	F	12/5/2008		6	6	STEAK N SHAKE	WHITE CASTLE 24 HRS	MCDONALDS	JUICY SEAFOOD	STARBUCK'S COFFEE	BURGER KING
I-465	52	ML	S	18 X 10	F	7/26/2018		6	6	ARBY'S	TACO BELL	WAFFLE HOUSE	FAZOLI'S	CULVER'S	PACO'S
I-465	52	ML	S	18 X 10	G	12/26/2008		6	4	KROGER DIESEL	SPEEDWAY AUTO DIESEL	CIRCLE K	V	SPEEDWAY AUTO DIESEL	V
I-465	52	ML	S	18 X 12	L	12/31/2009		6	4	RED ROOF INN	HOLIDAY INN EXPRESS	LAQUINTA INN & SUITES	SUPER 8	V	V
I-469	11	ML	E	13 X 6	G	6/18/2003		2	1	SHELL	V				
I-469	11	ML	N	13 X 10	F	6/18/2003		4	3	SUBWAY	MCDONALD'S	STARBUCKS	V		
I-469	11	ML	S	13 X 10	F	6/18/2003		4	3	SUBWAY	MCDONALD'S	STARBUCKS	V		
I-469	11	ML	W	13 X 6	G	6/18/2003		2	1	SHELL	V				
I-469	19	ML	N	13 X 10	FL	1/15/1992		4	3	TACO BELL	SUBWAY	HOLIDAY INN EXPRESS	V		
I-469	19	ML	N	13 X 6	G	2/21/2017	2/21/2017	2	2	FLYING J 24 HRS	MARATHON FOOD MART				
I-469	19	ML	S	13 X 16	F	10/15/1992		6	2	SUBWAY	V	TACO BELL	V	V	V
I-469	19	ML	S	13 X 12	GL	10/27/2015		4	3	FLYING J 24 HRS	MARATHON FOOD MART	HOLIDAY INN EXPRESS	V		
I-469	25	ML	N	13 X 14	F	11/15/1997		6	6	STEAK N SHAKE	CRACKER BARREL	BOB EVANS	PANDA EXPRESS CHINESE KITCHEN	SUBWAY	ARBY'S
I-469	25	ML	N	13 X 12	GFF	12/31/2009		4	4	MEIJER TOP TIER GASOLINE	STARBUCKS	DQ GRILL & CHILL	WENDY'S		
I-469	25	ML	S	13 X 14	F	11/15/1997		6	6	STEAK N SHAKE	CRACKER BARREL	BOB EVANS	PANDA EXPRESS CHINESE KITCHEN	SUBWAY	ARBY'S
I-469	25	ML	S	13 X 12	GFF	12/31/2009		4	4	MEIJER TOP TIER GASOLINE	STARBUCKS	DQ GRILL & CHILL	WENDY'S		
I-469	29	ML	N	13 X 10	GF	3/1/2000		4	3	LASSUS 24 HRS	SUBWAY	V	CULVER'S		
I-469	29	ML	S	13 X 10	GF	3/1/2000		4	3	LASSUS 24 HRS	SUBWAY	V	CULVER'S		
I-64	18	ML	E	13 X 6	G	3/15/1989		2	1	MOTO	V				
I-64	18	ML	W	13 X 6	G	3/15/1989		2	1	MOTO	V				
I-64	25	ML	E	13 X 14	F	4/3/2007		6	6	PIP'S PUB	SUBWAY	ARBY'S	DENNY'S 24 HRS	MCDONALD'S	TACO BELL
I-64	25	ML	E	13 X 14	S	3/15/1989		6	4	BAYMONT INN & SUITES	SUPER 8	WENDY'S	V	V	QUALITY INN & SUITES
I-64	25	ML	E	13 X 14	S	10/15/1994		6	5	MARATHON	FLYING J EV CHARGING	V	LOVE'S 24 HRS	CLARION POINTE BY CHOICE HOTEL	PILOT 24 HRS
I-64	25	ML	W	13 X 14	F	4/3/2007		6	6	PIP'S PUB	SUBWAY	ARBY'S	DENNY'S 24 HRS	MCDONALD'S	TACO BELL
I-64	25	ML	W	13 X 14	S	3/15/1989		6	4	BAYMONT INN & SUITES	SUPER 8	WENDY'S	V	V	QUALITY INN & SUITES
I-64	25	ML	W	13 X 14	S	10/15/1994		6	5	MARATHON	FLYING J EV CHARGING	V	LOVE'S 24 HRS	CLARION POINTE BY CHOICE HOTEL	PILOT 24 HRS
I-64	39	ML	E	13 X 18	GCAF	12/31/2010		6	5	MARATHON 24 HOURS	CASEY'S GENERAL STORE	SCALES LAKE PARK	MUSEUM OF THE COAL INDUSTRY	MR. TEQUILA AUTHENTIC MEXICAN	V
I-64	39	ML	W	13 X 18	GCA	12/31/2010		6	5	MARATHON 24 HOURS SUN OUTDOORS LAKE	CASEY'S GENERAL STORE SANTA CLAUS CHRISTMAS STORE	SCALES LAKE PARK	MUSEUM OF THE COAL INDUSTRY	MR. TEQUILA AUTHENTIC MEXICAN	V
I-64	57	ML	E	18 X 6	CA	12/10/2010		3	2	RUDOLPH	STORE	V			
I-64	57	ML	E	13 X 10	F	3/15/1989		4	4	WENDY'S	DENNY'S 24 HRS	ARBY'S	DUNKIN'		
I-64	57	ML	E	13 X 10	G	3/15/1989		4	3	CASEY'S GENERAL STORE	TA DIESEL	MARATHON FOOD MART	V		
I-64	57	ML	E	13 X 6	L	3/15/1989		2	2	BAYMONT INN & SUITES	MOTEL 6				
I-64	57	ML	W	13 X 10	F	3/15/1989		4	4	WENDY'S	DENNY'S 24 HRS	ARBY'S	DUNKIN'		

Existing Logo Sign Locations

IS/Route	Exit/Cross	Type	DIR	Size	SVC	Place in Service Date	Refurb Date	Avail	Used	Cust1	Cust2	Cust3	Cust4	Cust5	Cust6
I-64	57	ML	W	13 X 10	G	3/15/1989		4	3	CASEY'S GENERAL STORE	TA DIESEL	MARATHON FOOD MART	V		
I-64	57	ML	W	13 X 10	L	3/15/1989		4	2	BAYMONT INN & SUITES	V	MOTEL 6	V		
I-64	63	ML	E	13 X 10	A	6/29/2002		4	4	MONKEY HOLLOW WINERY	MONASTERY IMMACULATE CONCEPTION	TRADITIONAL ARTS TODAY	SCHNITZELBANK RESTAURANT		
I-64	63	ML	E	13 X 14	F	4/28/2016		6	6	WENDY'S	MCDONALD'S	ARBY'S	TACO BELL	AGAVES MEXICAN GRILL	DUNKIN'
I-64	63	ML	E	13 X 6	G	4/15/1999		2	1	SUNOCO DIESEL	V				
I-64	63	ML	E	13 X 6	L	5/15/2002		2	2	QUALITY INN & SUITES	COMFORT INN				
I-64	63	ML	W	13 X 16	AC	12/21/2010		6	6	MONKEY HOLLOW WINERY	MONASTERY IMMACULATE	SANTA CLAUS CHRISTMAS STORE	TRADITIONAL ARTS TODAY	SUN OUTDOORS LAKE RUDOLPH	SCHNITZELBANK RESTAURANT
I-64	63	ML	W	13 X 14	F	4/28/2016		6	6	WENDY'S	MCDONALD'S	ARBY'S	TACO BELL	AGAVES MEXICAN GRILL	DUNKIN'
I-64	63	ML	W	13 X 6	G	4/15/1999		2	1	SUNOCO DIESEL	V				
I-64	63	ML	W	13 X 6	L	5/15/2002		2	2	QUALITY INN & SUITES	COMFORT INN				
I-64	72	ML	E	13 X 6	A	9/26/2005		2	1	WINZERWALD WINERY	V				
I-64	79	ML	E	13 X 6	A	5/2/2019		2	1	V	PATOKA LAKE WINERY				
I-64	79	ML	E	13 X 12	FG	12/31/2010		4	2	COUNTRY FRIED CHICKEN	V	MARATHON DIESEL	V		
I-64	79	ML	W	13 X 10	A	12/31/2010		4	2	WINZERWALD WINERY	PATOKA LAKE WINERY	V	V		
I-64	79	ML	W	13 X 6	S	5/2/2019		2	2	MARATHON DIESEL	COUNTRY FRIED CHICKEN				
I-64	86	ML	E	13 X 6	A	8/29/2014		2	1	LUCAS OIL GOLF COURSE	V				
I-64	86	ML	W	13 X 6	A	8/29/2014		2	1	LUCAS OIL GOLF COURSE	V				
I-64	92	ML	E	13 X 12	G	8/12/2010		4	1	MARATHON 24 HRS	V	V	V		
I-64	92	ML	E	13 X 10	GF	12/31/2010		4	4	PILOT 24 HRS	LOVE'S 24 HRS	SUBWAY	HARDEE'S		
I-64	92	ML	W	13 X 6	G	10/5/2017		2	1	MARATHON 24 HRS	V				
I-64	92	ML	W	13 X 10	GF	12/31/2010		4	4	PILOT 24 HRS	LOVE'S 24 HRS	SUBWAY	HARDEE'S		
I-64	105	ML	E	13 X 14	A	12/21/2011		6	2	TURTLE RUN WINERY	V	CORYDON HISTORIC DISTRICT	V	V	V
I-64	105	ML	E	18 X 10	F	10/18/2004		6	6	MCDONALD'S 24 HOURS	LONG JOHN SILVER'S	DQ GRILL & CHILL	WENDY'S	BURGER KING	ARBY'S
I-64	105	ML	E	18 X 12	GL	12/21/2011		6	5	FIVE STAR DIESEL	JAY C DIESEL / 24 HRS	SHELL	V	HOLIDAY INN EXPRESS	HAMPTON INN BY HILTON
I-64	105	ML	E	13 X 14	S	3/15/1989		6	6	CRACKER BARREL	WHITE CASTLE	WAFFLE HOUSE 24 HOURS	CULVER'S	STARBUCKS	TACO BELL
I-64	105	ML	W	18 X 10	A	10/18/2004		6	2	V	V	CORYDON HISTORIC DISTRICT	TURTLE RUN WINERY	V	V
I-64	105	ML	W	13 X 14	F	12/31/2010		6	6	LONG JOHN SILVER'S	MCDONALD'S 24 HOURS	CRACKER BARREL	WENDY'S	BURGER KING	ARBY'S
I-64	105	ML	W	18 X 10	F	12/20/2010		6	6	CULVER'S	WHITE CASTLE	WAFFLE HOUSE	STARBUCKS	DQ GRILL & CHILL	TACO BELL
I-64	105	ML	W	13 X 14	LG	3/15/1989		6	5	V	HAMPTON INN BY HILTON	HOLIDAY INN EXPRESS	FIVE STAR DIESEL	SHELL	JAY C DIESEL 24 HRS
I-64	113	ML	E	13 X 6	A	12/15/2004		2	1	TURTLE RUN WINERY	V				
I-64	113	ML	W	13 X 6	A	12/15/2004		2	1	TURTLE RUN WINERY	V				
I-64	118	ML	E	13 X 6	A	4/10/2012		2	1	V	BEST VINEYARDS CLOSED MONDAY				
I-64	118	ML	E	13 X 10	F	9/25/2018		4	2	V	MCDONALD'S	V	EL NOPAL MEXICAN RESTAURANT		
I-64	118	ML	E	13 X 6	G	3/15/1989		2	2	MARATHON DIESEL	CIRCLE K				
I-64	118	ML	E	13 X 6	L	5/15/1999		2	1	RED ROOF INN	V				
I-64	118	ML	W	13 X 16	AF	4/10/2012		6	3	V	BEST VINEYARDS CLOSED MONDAY	V	MCDONALD'S	V	EL NOPAL MEXICAN RESTAURANT
I-64	118	ML	W	13 X 12	LG	5/15/1999		4	3	RED ROOF INN	V	MARATHON DIESEL	CIRCLE K		

Existing Logo Sign Locations

IS/Route	Exit/Cross	Type	DIR	Size	SVC	Place in Service Date	Refurb Date	Avail	Used	Cust1	Cust2	Cust3	Cust4	Cust5	Cust6
I-64	119	ML	E	13 X 10	F	3/15/1989		4	4	DQ GRILL & CHILL	TACO BELL	EL NOPAL MEXICAN RESTAURANT	MCDONALD'S		
I-64	119	ML	E	13 X 6	G	10/15/1995		2	2	MARATHON DIESEL	JAY C DIESEL				
I-64	119	ML	W	13 X 10	F	3/15/1989		4	4	DQ GRILL & CHILL	TACO BELL	EL NOPAL MEXICAN RESTAURANT	MCDONALD'S		
I-64	119	ML	W	13 X 6	G	10/15/1989		2	2	MARATHON DIESEL	JAY C DIESEL				
I-64	123	ML	E	13 X 14	S	12/22/2011		6	6	THORTONS DIESEL	HAMPTON INN BY HILTON AMERICAN SHOOTERS	WAFFLE HOUSE 24 HRS	CIRCLE K	VALERO	WILD EGGS
I-65	2	ML	N	18 X 12	SG	11/10/2017		6	6	MCDONALD'S	INDOOR GUN	RED CARPET INN	KROGER FUEL	CIRCLE K	MARATHON DIESEL CAPTAIN D'S SEAFOOD KITCHEN
I-65	4	ML	N	18 X 10	F	10/5/2017		6	6	FAZOLI'S	BURGER KING	MCDONALD'S	STEAK N SHAKE	CHILI'S	
I-65	7	ML	N	13 X 16	A	8/6/2007		6	2	V	V	HUBER WINERY STARLIGHT DISTILL	HUBER FARM MARKET	V	V
I-65	7	ML	N	13 X 10	GF	1/15/1989		4	2	V	KFC BUFFET	JAY C DIESEL	V		
I-65	7	ML	S	13 X 10	F	1/15/1989		4	1	KFC BUFFET	V	V	V		
I-65	7	ML	S	13 X 16	GA	8/6/2007		6	3	V	JAY C DIESEL	HUBER WINERY STARLIGHT DISTILL	HUBER FARM MARKET	V	V
I-65	9	ML	N	13 X 14	F	12/20/2011		6	6	ARBY'S	MCDONALD'S	BURGER KING	TACO BELL	WAFFLE HOUSE 24 HRS	CRACKER BARREL
I-65	9	ML	N	13 X 14	F	3/5/2020		6	6	EL NOPAL MEXICAN RESTAURANT	COFFEE CROSSING	DQ GRILL & CHILL	HARDEE'S	WENDY'S	STARBUCKS
I-65	9	ML	N	13 X 14	GL	1/13/2017	1/13/2017	6	5	SHELL DIESEL	V	CIRCLE K	RAMADA BY WYNDHAM	JAY C DIESEL	DAYS INN & SUITES
I-65	9	ML	S	13 X 14	F	7/15/1989		6	6	COFFEE CROSSING	MCDONALD'S	BURGER KING	ARBY'S	WAFFLE HOUSE 24 HRS	CRACKER BARREL
I-65	9	ML	S	13 X 14	F	11/15/1991		6	6	TACO BELL	HARDEE'S	EL NOPAL MEXICAN RESTAURANT	WENDY'S	DQ GRILL & CHILL	STARBUCKS
I-65	9	ML	S	13 X 14	GL	7/19/2023		6	5	SHELL DIESEL	RAMADA BY WYNDHAM	JAY C DIESEL	DAYS INN & SUITES	CIRCLE K	V
I-65	16	ML	N	13 X 10	F	1/15/1989		4	3	SUBWAY 24 HRS	ARBY'S 24 HRS	MCDONALDS	V		
I-65	16	ML	N	13 X 10	G	2/15/1989		4	3	LOVE'S 24 HRS	PILOT 24 HRS	THORNTONS DIESEL	V		
I-65	16	ML	S	13 X 10	F	1/1/1989		4	3	SUBWAY 24 HRS	ARBY'S 24 HRS	MCDONALDS	V		
I-65	16	ML	S	13 X 10	G	12/31/2010		4	3	LOVE'S 24 HRS	PILOT 24 HRS	THORNTONS DIESEL	V		
I-65	19	ML	N	13 X 12	FA	3/15/1989		4	2	K KITCHEN	V	HUNTER'S RIDGE WINERY	V		
I-65	19	ML	N	13 X 10	G	3/15/1989		4	2	SHELL DIESEL	CIRCLE K	V	V		
I-65	19	ML	S	13 X 12	FA	3/15/1989		4	2	K KITCHEN	V	HUNTER'S RIDGE WINERY	V		
I-65	19	ML	S	13 X 10	G	3/15/1989		4	2	SHELL DIESEL	CIRCLE K	V	V		
I-65	29	ML	N	13 X 14	F	3/5/2019		6	6	LONG JOHN SILVER'S	HARDEE'S 24 HRS	DENNY'S 24 HOURS	SONIC	POPEYE'S LOUISIANA KITCHEN	TACO BELL
I-65	29	ML	N	18 X 10	F	1/15/1989		6	6	BURGER KING	WENDY'S	SANDWICHE	PUERTO VALLARTA MEXICAN	CRACKER BARREL	WAFFLE HOUSE 24 HRS
I-65	29	ML	N	18 X 10	G	6/10/2015		6	4	SPEEDWAY	MARATHON DIESEL	CIRCLE K	MURPPHY USA	V	V
I-65	29	ML	N	13 X 16	L	1/15/1989		6	3	HOLIDAY INN EXPRESS & SUITES	V	HAMPTON INN & SUITES	RED ROOF INN	V	V
I-65	29	ML	S	13 X 14	F	1/15/1989		6	6	LONG JOHN SILVER'S	HARDEE'S 24 HRS	WENDY'S	PUERTO VALLARTA MEXICAN	MCDONALD'S	WAFFLE HOUSE 24 HRS
I-65	29	ML	S	13 X 16	F	12/11/2012		6	6	SONIC	DENNY'S 24 HOURS	SANDWICHE	CRACKER BARREL	TACO BELL	BURGER KING
I-65	29	ML	S	13 X 16	G	10/15/1989		6	4	V	CIRCLE K	SPEEDWAY	MURPHY USA	V	MARATHON DIESEL
I-65	29	ML	S	13 X 16	L	1/15/1989		6	3	HOLIDAY INN EXPRESS & SUITES	V	V	HAMPTON INN & SUITES	V	RED ROOF INN

Existing Logo Sign Locations

IS/ Route	Exit/Cross	Type	DIR	Size	SVC	Place in Service Date	Refurb Date	Avail	Used	Cust1	Cust2	Cust3	Cust4	Cust5	Cust6
I-65	34	ML	N	13 X 12	GF	3/15/1990		4	3	CIRCLE K DIESEL	FUEL MART DIESEL	MIDWEST TACO COMPANY	V		
I-65	34	ML	S	13 X 12	SG	3/15/1990		4	3	FUEL MART DIESEL	MIDWEST TACO COMPANY	CIRCLE K DIESEL	V		
I-65	41	ML	N	13 X 6	G	2/13/2014		2	1	MARATHON DIESEL	V				
I-65	41	ML	S	13 X 6	G	2/13/2014		2	1	MARATHON DIESEL	V				
I-65	50	ML	N	13 X 16	F	1/15/1989		6	6	SUNSHINE CAFE 24 HRS	CRACKER BARREL	CHARLEYS PHILLY STEAKS EL NOPAL MEXICAN	STEAK N SHAKE	MCDONALD'S 24 HOURS	TACO BELL
I-65	50	ML	N	18 X 10	F	12/20/2011		6	6	STARBUCKS	MCDONALD'S QUALITY INN BY CHOICE	RESTAURANT	FREDDY'S FROZEN CUSTARD HOLIDAY INN EXPRESS & SUITES	WHITE CASTLE 24 HRS	BURGER KING
I-65	50	ML	N	13 X 16	L	1/15/1989		6	4	V	HOTELS	V		ECONOLOGDE	HAMPTON INN BY HILTON
I-65	50	ML	N	13 X 16	S	3/15/2023		6	5	BP 24 HRS	CIRCLE K	V	FAIRFIELD BY MARRIOTT	JAY C DIESEL	SPEEDWAY
I-65	50	ML	S	18 X 10	F	1/15/1989		6	6	STARBUCKS	MCDONALD'S	RESTAURANT	FREDDY'S FROZEN CUSTARD	WHITE CASTLE 24 HRS	BURGER KING
I-65	50	ML	S	18 X 12	F	10/24/2015		6	6	SUNSHINE CAFE 24 HRS	CHARLEYS PHILLY STEAKS QUALITY INN BY CHOICE	MCDONALD'S 24 HRS	CRACKER BARREL HOLIDAY INN EXPRESS & SUITES	STEAK N SHAKE	TACO BELL
I-65	50	ML	S	13 X 16	L	1/15/1989		6	4	ECONOLOGDE	HOTELS	V		V	HAMPTON INN BY HILTON
I-65	50	ML	S	13 X 16	S	12/20/2011		6	5	V	FAIRFIELD BY MARRIOTT	BP 24 HOURS	SPEEDWAY	CIRCLE K	JAY C DIESEL
I-65	55	ML	N	13 X 6	A	6/23/2007		2	2	CHATEAU DE PIQUE WINERY	CDP BREWERY				
I-65	55	ML	S	13 X 6	A	6/23/2007		2	2	CHATEAU DE PIQUE WINERY	CDP BREWERY				
I-65	64	ML	N	13 X 12	GF	2/15/1998		4	4	MAPCO DIESEL	GETGO DIESEL	GETGO CAFE + MARKET	KRISPY CRUNCHY CHICKEN CAJUN		
I-65	64	ML	S	13 X 12	GF	2/15/1998		4	4	MAPCO DIESEL	GETGO DIESEL	GETGO CAFE + MARKET	KRISPY CRUNCHY CHICKEN CAJUN		
I-65	68	ML	N	18 X 12	AG	11/4/2004		6	6	BROWN COUNTY WINERY	EXPLORE BROWN COUNTY	BEAR WALLOW DISTILLERY	SPEEDWAY	CIRCLE K	MARATHON 24 HRS JIMMY JOHNS GOURMET
I-65	68	ML	N	13 X 14	F	12/31/2009		6	6	WAFFLE HOUSE 24 HRS	TACO BELL	MCDONALD'S 24 HOURS	BOB EVANS RESTAURANT	BURGER KING	SANDWICHES CERLAND PARK & CAMPGROUND
I-65	68	ML	N	13 X 16	FC	1/15/1989		6	6	CULVER'S	WENDY'S	STARBUCKS COFFEE	IHOP 24 HRS	KOA	
I-65	68	ML	N	13 X 14	L	1/15/1989		6	6	FAIRFIELD BY MARRIOTT	SUPER 8	LAQUINTA INN & SUITES	RESIDENCE BY MARRIOTT	HOME 2 SUITES BY HILTON	SLEEP INN & SUITES
I-65	68	ML	S	18 X 12	AG	11/4/2004		6	6	BROWN COUNTY WINERY	EXPLORE BROWN COUNTY	BEAR WALLOW DISTILLERY	SPEEDWAY	CIRCLE K	MARATHON 24 HRS JIMMY JOHNS GOURMET
I-65	68	ML	S	18 X 10	F	12/31/2009		6	6	BOB EVANS RESTAURANT	WAFFLE HOUSE 24 HRS	TACO BELL	MCDONALD'S 24 HOURS	BURGER KING	SANDWICHES CERLAND PARK & CAMPGROUND
I-65	68	ML	S	13 X 16	FC	3/20/2015		6	6	CULVER'S	WENDY'S	STARBUCKS COFFEE	IHOP 24 HRS	KOA	
I-65	68	ML	S	13 X 14	L	1/15/1989		6	6	LAQUINTA INN & SUITES	FAIRFIELD BY MARRIOTT	SUPER 8	RESIDENCE BY MARRIOTT	HOIME 2 SUITES BY HILTON	SLEEP INN & SUITES
I-65	76	ML	N	13 X 14	F	1/10/2017	1/10/2017	6	6	MCDONALD'S 24 HOURS	HARDEE'S	CRACKER BARREL	APPLEBEE'S GRILL & BAR	TACO BELL	GETGO CAFE + MARKET
I-65	76	ML	N	18 X 12	FS	12/31/2010		6	5	WAFFLE HOUSE	V	BURKER KING	EXIT 76 ANTIQUE MALL	RUBY TUESDAY	STARBUCKS
I-65	76	ML	N	18 X 12	G	3/5/2018		6	4	V	THORNTONS DIESEL	GETGO DIESEL	SPEEDWAY DIESEL	MAPCO 24 HRS	V
I-65	76	ML	N	13 X 16	L	1/15/1989		6	6	RED ROOF INN	COMFORT INN	HOLIDAY INN EXPRESS & SUITES	BEST WESTERN	HILTON GARDEN INN	HAMPTON INN
I-65	76	ML	S	13 X 14	F	1/10/2017		6	6	MCDONALD'S 24 HOURS	HARDEE'S	CRACKER BARREL	APPLEBEE'S GRILL & BAR	TACO BELL	GETGO CAFE + MARKET
I-65	76	ML	S	18 X 12	FS	10/14/2011		6	5	WAFFLE HOUSE	V	BURKER KING	EXIT 76 ANTIQUE MALL	RUBY TUESDAY	STARBUCKS
I-65	76	ML	S	18 X 12	G	3/5/2018		6	4	V	THORNTONS DIESEL	GETGO DIESEL	SPEEDWAY DIESEL	MAPCO 24 HRS	V
I-65	76	ML	S	13 X 16	L	1/15/1989		6	6	RED ROOF INN	COMFORT INN	HOLIDAY INN EXPRESS & SUITES	BEST WESTERN	HILTON GARDEN INN	HAMPTON INN

Existing Logo Sign Locations

IS/Route	Exit/Cross	Type	DIR	Size	SVC	Place in Service Date	Refurb Date	Avail	Used	Cust1	Cust2	Cust3	Cust4	Cust5	Cust6
I-65	80	ML	N	13 X 6	G	9/30/2016		2	2	SHELL DIESEL	MARATHON DIESEL				
I-65	80	ML	S	13 X 6	G	9/30/2016		2	2	SHELL DIESEL	MARATHON DIESEL				
I-65	90	ML	N	13 X 14	F	1/15/1989		6	6	BIGGBY COFFEE	MCDONALD'S 24 HRS	WAFFLE HOUSE	SUBWAY	TACO BELL	CULVER'S
I-65	90	ML	N	13 X 18	GAF	7/23/2008		6	5	CIRCLE K	MARATHON DIESEL	FESTIVAL COUNTRY INDIANA	V	STARBUCKS	HANGRY JOE'S HOT CHICKEN & WIN
I-65	90	ML	N	18 X 10	L	1/15/1989		6	5	V	ECONOLOGDE	FAIRFIELD BY MARRIOTT	BAYMONT INN & SUITES	QUALITY INN	HAMPTON INN & SUITES BY HILTON
I-65	90	ML	S	18 X 10	F	1/11/2017		6	6	BIGGBY COFFEE	MCDONALD'S 24 HRS	WAFFLE HOUSE	SUBWAY	TACO BELL	CULVER'S
I-65	90	ML	S	13 X 18	GAF	10/15/1989		6	5	CIRCLE K	MARATAHON DIESEL	FESTIVAL COUNTRY INDIANA	V	STARBUCKS	HANGRY JOE'S HOT CHICKEN & WIN
I-65	90	ML	S	18 X 10	L	11/8/2018		6	5	V	BAYMONT INN & SUITES	QUALITY INN	ECONOLOGDE	FAIRFIELD BY MARRIOTT	HAMPTON INN & SUITES BY HILTON
I-65	95	ML	N	18 X 6	A	2/14/2006		3	2	MALLOW RUN WINERY	RASCAL'S FUN ZONE	V			
I-65	95	ML	N	18 X 6	F	9/26/2023		3	3	MCDONALD'S 24 HRS	ARBY'S	DENNY'S 24 HRS			
I-65	95	ML	N	13 X 10	G	9/15/1994		4	3	FLYING J EV CHARGING	LOVE'S 24 HRS	PILOT 24 HRS	V		
I-65	95	ML	S	18 X 6	A	2/14/2006		3	2	MALLOW RUN WINERY	RASCAL'S FUN ZONE	V			
I-65	95	ML	S	13 X 10	F	9/15/1994		4	3	MCDONALD'S 24 HRS	ARBY'S	DENNY'S 24 HRS	V		
I-65	95	ML	S	13 X 10	G	1/15/1989		4	3	FLYING J EV CHARGING	LOVE'S 24 HRS	PILOT 24 HRS	V		
I-65	97	ML	N	18 X 6	GF	1/11/2017		3	3	MAPCO DIESEL	STARBUCKS	LONG JOHN SILVER'S			
I-65	97	ML	S	18 X 6	GF	1/11/2017		3	3	MAPCO DIESEL	STARBUCKS	LONG JOHN SILVER'S			
I-65	99	ML	N	13 X 14	F	1/15/1989		6	6	MCDONALD'S	WAFFLE HOUSE 24 HRS	SUBWAY	DENNY'S 24 HRS	WHITE CASTLE 24 HRS	SUBWAY
I-65	99	ML	N	18 X 12	F	12/31/2010		6	5	BURGER KING	WENDY'S	V	STARBUCKS COFFEE	TACO BELL	ARBY'S
I-65	99	ML	N	13 X 16	G	2/1/2017		6	4	MARATHON FOOD MART	CIRCLE K	SPEEDWAY	ROAD RANGER DIESEL	V	V
I-65	99	ML	S	18 X 10	F	12/15/2017		6	6	STARBUCKS	DENNY'S 24 HRS	WAFFLE HOUSE 24 HRS	WHITE CASTLE 24 HRS	TACO BELL	BURGER KING
I-65	99	ML	S	18 X 12	GF	3/6/2018		6	6	CIRCLE K	MARATHON FOOD MART	ROAD RANGER DIESEL	SPEEDWAY DIESEL	SUBWAY	SUBWAY
I-65	101	ML	N	18 X 10	F	10/4/2019		6	6	SONIC AMERICA'S DRIVE-IN	STARBUCKS	TACO BELL	ZAXBY'S	JACK IN THE BOX 24 HRS	CHICK-FIL-A
I-65	101	ML	N	18 X 10	GL	10/4/2019		6	6	CIRCLE K	HOLIDAY INN EXPRESS & SUITES	HILTON GARDEN INN	KROGER DIESEL	HOME 2 SUITES BY HILTON	CANDLEWOOD SUITES
I-65	101	ML	S	18 X 10	FG	9/18/2014		6	6	JACK IN THE BOX 24 HRS	STARBUCKS	CASEY'S DIESEL	SONIC AMERICA'S DRIVE-IN	TACO BELL	CHICK-FIL-A CLOSED SUNDAY
I-65	101	ML	S	18 X 12	GL	2/18/2014		6	6	MURPHY USA DIESEL	KROGER DIESEL	CIRCLE K	CANDLEWOOD SUITES	HILTON GARDEN INN	HOLIDAY INN EXPRESS & SUITES
I-65	103	ML	N	13 X 14	FA	1/15/1989		6	6	CRACKER BARREL	SKY ZONE TRAMPOLINE PARK	MCDONALD'S	STEAK N SHAKE	WAFFLE HOUSE	BURGER KING
I-65	103	ML	N	13 X 16	GF	4/7/2014		6	6	CIRCLE K	BP DIESEL	MEIJER TOP TIER GASOLINE	SPEEDWAY	CHICK-FIL-A	PANERA BREAD
I-65	103	ML	N	18 X 10	L	3/18/2010		6	6	COMFORT SUITES	SUPER 8 BY WYNDHAM	HAMPTON INN	COUNTRY INN & SUITES BY RADISS	MOTEL 6	QUALITY INN & SUITES
I-65	103	ML	S	13 X 14	F	1/15/1989		6	6	CRACKER BARREL	WAFFLE HOUSE	MCDONALD'S	STEAK N SHAKE	BOB EVANS RESTAURANT	BURGER KING
I-65	103	ML	S	18 X 10	F	11/7/2018		6	6	PANDA EXPRESS CHINESE KITCHEN	CHICK-FIL-A CLOSED SUNDAYS	STARBUCKS COFFEE	SUBWAY	MCDONALD'S	PANERA BREAD
I-65	103	ML	S	13 X 16	GA	1/15/1989		6	6	BP DIESEL	CIRCLE K	MEIJER TOP TIER GASOLINE	SPEEDWAY	SOUTHPORT ANTIQUE MALL	SKY ZONE TRAMPOLINE PARK
I-65	103	ML	S	13 X 14	L	3/23/2012		6	6	SUPER 8	HAMPTON INN	COMFORT SUITES	QUALITY INN & SUITES	MOTEL 6	COUNTRY INN & SUITES
I-65	107	ML	N	18 X 12	FGF	1/8/2018		6	6	WENDY'S	MADE FRE	SPEEDWAY DIESEL	DENNY'S 24 HRS	BURGER KING	SUBWAY
I-65	107	ML	S	18 X 12	GF	1/8/2018		6	6	WENDY'S	MCDONALD'S	SPEEDWAY DIESEL	DENNY'S 24 HRS	BURGER KING	SUBWAY
I-65	109	ML	N	13 X 12	GF	12/31/2008		4	2	SPEEDWAY AUTO DIESEL	V	WHITE CASTLE 24 HRS	V		

Existing Logo Sign Locations

IS/ Route	Exit/Cross	Type	DIR	Size	SVC	Place in Service Date	Refurb Date	Avail	Used	Cust1	Cust2	Cust3	Cust4	Cust5	Cust6
I-65	121	ML	N	18 X 12	FL	12/17/2009		6	2	FAZOLI'S FAST.FRESH.ITALIAN	V	V	QUALITY INN & SUITES	V	V
I-65	121	ML	N	18 X 12	GF	12/31/2008		6	3	CIRCLE K	SPEEDWAY AUTO DIESEL	V	STARBUCKS COFFEE	V	V
I-65	121	ML	S	18 X 12	FL	12/17/2009		6	2	FAZOLI'S FAST.FRESH.ITALIAN	V	V	QUALITY INN & SUITES	V	V
I-65	121	ML	S	18 X 12	GF	12/31/2008		6	3	CIRCLE K	SPEEDWAY AUTO DIESEL	V	STARBUCKS COFFEE	V	V
I-65	124	ML	N	13 X 10	F	8/15/1998		4	2	V	GETGO CAFE + MARKET	V	STARBUCKS COFFEE		
I-65	124	ML	N	13 X 10	L	12/31/2010		4	2	HOLIDAY INN EXPRESS & SUITES	CANDLEWOOD SUITES	V	V		
I-65	124	ML	S	13 X 10	F	7/15/1998		4	2	V	GETGO CAFE + MARKET	V	STARBUCKS COFFEE		
I-65	124	ML	S	13 X 10	L	12/31/2010		4	2	HOLIDAY INN EXPRESS & SUITES	CANDLEWOOD SUITES	V	V		
I-65	130	ML	N	13 X 14	F	7/29/2021		6	6	POPEYE'S LOUISIANA KITCHEN	TACO BELL	BURGER KING	CHICK-FIL-A CLOSED SUNDAY	SMOOTHIE KING	MCDONALD'S
I-65	130	ML	N	18 X 10	F	3/30/2017	3/30/2017	6	6	STARBUCKS COFFEE	CRACKER BARREL	WENDY'S	DUNKIN DONUTS	CULVER'S	PANERA BREAD
I-65	130	ML	N	13 X 14	G	7/29/2021		6	6	TA DIESEL 24 HRS	MAPCO	BP 24 HRS	SHELL DIESEL	MEIJER TOP TIER GASOLINE	GETGO DIESEL
I-65	130	ML	N	18 X 12	LA	3/30/2017		6	5	HAMPTON INN BY HILTON	HOLIDAY INN EXPRESS & SUITES	HOME2 SUITES BY HILTON	V	MOONTOWN BREWING COMPANY	FAIRFIELD BY MARRIOTT
I-65	130	ML	S	18 X 10	F	7/10/2023		6	6	STARBUCKS	CRACKER BARREL	WENDY'S	DUNKIN DONUTS	CULVER'S	PANERA BREAD
I-65	130	ML	S	18 X 10	F	7/10/2023		6	6	POPEYES LOUISIANA KITCHEN	TACO BELL	BURGER KING	CHICK-FIL-A CLOSED SUNDAY	SMOOTHIE KING	MCDONALD'S
I-65	130	ML	S	13 X 14	G	7/10/2023		6	6	TA DIESEL 24 HRS	MAPCO	BP 24 HRS	SHELL DIESEL	MEIJER TOP TIER GASOLINE	GETGO DIESEL
I-65	130	ML	S	18 X 12	LA	7/10/2023		6	5	HAMPTON INN BY HILTON	HOLIDAY INN EXPRESS & SUITES	HOME2 SUITES BY HILTON	V	MOONTOWN BREWING COMPANY	FAIRFIELD BY MARRIOTT
I-65	133	ML	N	18 X 10	FG	12/13/2012		6	6	SUBWAY 24 HRS	LOVE'S 24 HRS	GETGO DIESEL	MCDONALD'S	MARATHON 24 HRS	BP DIESEL
I-65	133	ML	S	18 X 6	F	7/29/2021		3	3	SUBWAY 24 HRS	MCDONALD'S	TACO BELL			
I-65	133	ML	S	18 X 10	GA	7/29/2021		6	5	LOVE'S 24 HRS	BP DIESEL	MOONTOWN BREWING COMPANY	GETGO DIESEL	MARATHON 24 HRS	V
I-65	138	ML	N	13 X 6	G	10/29/2003		2	1	BP DIESEL	V				
I-65	138	ML	S	13 X 6	G	6/12/2012		2	1	BP DIESEL	V				
I-65	139	ML	N	18 X 10	GF	7/11/2013		6	6	SPEEDWAY	HARDEE'S	PENN STATION EAST COAST SUBS	FLYING J EV CHARGING	WENDY'S	STARBUCKS
I-65	139	ML	S	13 X 16	GF	7/11/2013		6	6	SPEEDWAY	FLYING J EV CHARGING	HARDEE'S	PENN STATION EAST COAST SUBS	WENDY'S	STARBUCKS
I-65	140	ML	N	18 X 10	FG	11/11/2011		6	6	MCDONALD'S	BURGER KING	CASEY'S 24 HRS	ARBY'S 24 HRS	WHITE CASTLE	SUBWAY
I-65	140	ML	N	18 X 12	GL	12/5/2013		6	6	MCCLURE DIESEL / E-85	BP	SHELL DIESEL	QUALITY INN & SUITES	HOLIDAY INN EXPRESS	MOTEL 6
I-65	140	ML	S	13 X 14	GF	12/5/2013		6	6	CASEY'S 24 HRS	STEAK N SHAKE	ARBY'S 24 HRS	MCDONALD'S	WHITE CASTLE	SUBWAY
I-65	140	ML	S	13 X 16	GL	12/15/1988		6	6	MCCLURE DIESEL / E-85	BP	SHELL DIESEL	MARATHON	MOTEL 6	HOLIDAY INN EXPRESS
I-65	140	ML	S	13 X 14	LF	12/15/1988		6	6	QUALITY INN & SUITES	BURGER KING	BACKROADS BBQ	FLAP-JACKS PANCAKE HOUSE	DUNKIN'	TITUS BAKERY & DELI
I-65	146	ML	N	13 X 6	BLANK	4/29/2014		2	0	V	V				
I-65	146	ML	S	13 X 6	BLANK	4/29/2014		2	0	V	V				
I-65	158	ML	N	13 X 12	FGA	12/15/1988		4	3	SUBWAY	BP DIESEL	SKYDIVE INDIANAPOLIS.COM	V		
I-65	158	ML	S	13 X 12	FGA	12/15/1988		4	3	SUBWAY	BP DIESEL	SKYDIVE INDIANAPOLIS.COM	V		
I-65	168	ML	N	18 X 6	FA	12/15/2010		3	3	SUBWAY 24 HRS	TRISHA'S RED BIRD CAFE	EXPLORATION ACRES			
I-65	168	ML	N	13 X 6	G	12/31/2010		2	2	CIRCLE K DIESEL	BP 24 HRS				

Existing Logo Sign Locations

IS/Route	Exit/Cross	Type	DIR	Size	SVC	Place in Service Date	Refurb Date	Avail	Used	Cust1	Cust2	Cust3	Cust4	Cust5	Cust6
I-65	168	ML	S	18 X 6	FA	12/15/2010		3	3	SUBWAY 24 HRS	TRISHA'S RED BIRD CAFE	EXPLORATION ACRES			
I-65	168	ML	S	13 X 6	G	12/26/2007		2	2	CIRCLE K DIESEL	BP 24 HRS				
I-65	172	ML	N	13 X 14	F	12/15/1988		6	6	MCDONALD'S	CRACKER BARREL	BOB EVANS RESTAURANT	PANERA BREAD	DENNY'S 24 HRS	BURGER KING
I-65	172	ML	N	18 X 10	F	10/1/2010		6	6	WHITE CASTLE 24 HRS	SUBWAY	IHOP 24 HRS	STARBUCKS COFFEE	CHICK-FIL-A CLOSED SUNDAY	ARBY'S
I-65	172	ML	N	13 X 14	L	12/15/1988		6	6	ECONOLOGDE	HOLIDAY INN EXPRESS & SUITES	DOUBLETREE BY HILTON	HAMPTON INN BY HILTON	RED ROOF INN	HOMEWOOD SUITES BY HILTON
I-65	172	ML	N	13 X 14	LG	10/1/2010		6	4	COURTYARD BY MARRIOTT	SPEEDWAY	V	MEIJER TOP TIER GASOLINE	V	CIRCLE K
I-65	172	ML	S	13 X 14	F	12/15/1988		6	6	BOB EVANS RESTAURANT	MCDONALD'S	CRACKER BARREL	PANERA BREAD	DENNY'S 24 HRS	BURGER KING
I-65	172	ML	S	18 X 10	F	10/1/2010		6	6	WHITE CASTLE 24 HRS	SUBWAY	IHOP 24 HRS	STARBUCKS COFFEE	CHICK-FIL-A CLOSED SUNDAY	ARBY'S
I-65	172	ML	S	13 X 14	L	3/1/2017		6	6	ECONOLOGDE	HOLIDAY INN EXPRESS & SUITES	RED ROOF INN	HOMEWOOD SUITES BY HILTON	DOUBLETREE BY HILTON	HAMPTON INN BY HILTON
I-65	172	ML	S	13 X 14	LG	10/1/2010		6	4	COURTYARD BY MARRIOTT	SPEEDWAY	V	MEIJER TOP TIER GASOLINE	V	CIRCLE K
I-65	175	ML	N	13 X 14	A	11/9/2011		6	5	WILDCAT CREEK WINERY	DELPHI HISTORIC DISTRICT	WABASH & ERIE CANAL MUSEUM	PETE DYE GOLF TRAIL PURDUE GOL	PEOPLE'S BREWING CO.	V
I-65	175	ML	N	13 X 16	GF	3/22/2024		6	6	FAMILY EXPRESS FOOD MART	MARATHON DIESEL	MARATHON	LOVE'S 24 HRS	SUBWAY	HARDEE'S
I-65	175	ML	S	13 X 14	A	12/3/2020		6	5	WILDCAT CREEK WINERY	DELPHI HISTORIC DISTRICT	WABASH & ERIE CANAL MUSEUM	PETE DYE GOLF TRAIL PURDUE GOL	PEOPLE'S BREWING CO	V
I-65	175	ML	S	13 X 16	GF	2/25/2015		6	6	FAMILY EXPRESS FOOD MART	MARATHON DIESEL	MARATHON	LOVE'S 24 HRS	SUBWAY	HARDEE'S
I-65	178	ML	N	13 X 14	F	11/15/1994		6	5	WENDY'S	MCDONALD'S	SUBWAY	TACO BELL	STARBUCKS	V
I-65	178	ML	N	13 X 12	GA	12/31/2008		4	4	SPEEDWAY DIESEL	PHILLIPS 66 FOOD MART	COYOTE CROSSING GOLF CLUB OPEN	WOLF PARK		
I-65	178	ML	S	13 X 14	F	11/15/1994		6	5	WENDY'S	MCDONALD'S	SUBWAY	TACO BELL	STARBUCKS	V
I-65	178	ML	S	13 X 12	GA	9/15/1989		4	4	SPEEDWAY DIESEL	PHILLIPS 66 FOOD MART	COYOTE CROSSING GOLF CLUB	WOLF PARK		
I-65	193	ML	N	13 X 6	G	1/31/2022		2	1	MARATHON	V				
I-65	193	ML	S	13 X 6	G	1/5/2017		2	1	MARATHON	V				
I-65	201	ML	N	13 X 16	CF	1/16/2017		6	3	V	V	MCDONALD'S	IRON SKILLET RESTAURANT	TACO BELL	V
I-65	201	ML	N	13 X 10	G	7/21/2012		4	4	PILOT EV CHARGING	FAMILY EXPRESS DIESEL	BP 24 HRS	CASEY'S GENERAL STORE		
I-65	201	ML	N	13 X 6	L	12/15/1988		2	2	SUPER 8	HOLIDAY INN EXPRESS & SUITES				
I-65	201	ML	S	13 X 10	F	12/15/1988		4	3	MCDONALD'S	IRON SKILLET RESTAURANT	TACO BELL	V		
I-65	201	ML	S	13 X 10	G	7/21/2012		4	4	PILOT EV CHARGING	FAMILY EXPRESS DIESEL	BP 24 HRS	CASEY'S GENERAL STORE		
I-65	201	ML	S	13 X 6	L	12/15/1988		2	2	SUPER 8	HOLIDAY INN EXPRESS & SUITES				
I-65	205	ML	N	13 X 12	A	10/3/2009		4	2	CARPENTER CREEK CELLARS WINERY	FENWICK FARMS BREWING COMPANY	V	V		
I-65	205	ML	S	13 X 12	A	10/3/2009		4	2	CARPENTER CREEK CELLARS WINERY	FENWICK FARMS BREWING COMPANY	V	V		
I-65	215	ML	N	18 X 10	F	1/1/2016		6	6	MCDONALD'S	KFC BUFFET	BURGER KING	DQ GRILL & CHILL	ARBY'S	TACO BELL
I-65	215	ML	N	13 X 12	GF	9/14/2007		4	3	FAMILY EXPRESS DIESEL	MARATHON DIESEL	IT'S ALL GOOD CAFE	V		
I-65	215	ML	N	13 X 6	L	12/15/1988		2	2	ECONOMY INN	INTERSTATE MOTEL				
I-65	215	ML	S	13 X 12	AL	12/15/1988		4	3	FENWICK FARMS BREWING COMPANY	V	ECONOMY INN	INTERSTATE MOTEL		

Existing Logo Sign Locations

IS/ Route	Exit/Cross	Type	DIR	Size	SVC	Place in Service Date	Refurb Date	Avail	Used	Cust1	Cust2	Cust3	Cust4	Cust5	Cust6
I-65	215	ML	S	13 X 14	F	12/15/1988		6	6	MCDONALD'S	KFC BUFFET	ARBY'S	BURGER KING	DQ GRILL & CHILL	TACO BELL
I-65	215	ML	S	13 X 10	GF	9/14/2007		4	3	FAMILY EXPRESS DIESEL	IT'S ALL GOOD CAFE	MARATHON DIESEL	V		
I-65	220	ML	N	18 X 12	GLF	6/3/2020		6	5	BP	FAIRFIELD BY MARRIOTT	V	FARMHOUSE RESTAURANT	FARMSTEAD MARKET	RED BARN MILK BAR
I-65	220	ML	S	18 X 12	GF	12/30/2008		6	5	BP	FAIRFIELD BY MARRIOTT	V	THE FARMHOUSE RESTAURANT AT	FARMSTEAD MARKET & DAIRYCASTES	RED BARN MILK BAR LA HACIENDITA MEXICAN CANTINA
I-65	230	ML	N	13 X 14	F	12/13/2011		6	6	SUBWAY	BURGER KING COMPASS TRAVEL CENTER 24	ARBY'S	KRISPY KRUNCHY CHICKEN	ROADHOUSE GRILL	
I-65	230	ML	N	13 X 16	GC	12/15/1988		6	6	FAMILY EXPRESS FOOD MART	HRS	BP 24 HOURS	LOVE'S 24 HRS	RV LOVE'S	LAKE HOLIDAY CAMP RESORT LA HACIENDITA MEXICAN CANTINA
I-65	230	ML	S	13 X 14	F	12/13/2011		6	6	SUBWAY	BURGER KING COMPASS TRAVEL CENTER 24	ARBY'S	KRISPY KRUNCHY CHICKEN	ROADHOUSE GRILL	
I-65	230	ML	S	13 X 16	GC	12/15/1988		6	6	FAMILY EXPRESS FOOD MART	HRS	BP 24 HOURS	LOVE'S 24 HRS	RV LOVE'S	LAKE HOLIDAY CAMP RESORT
I-65	240	ML	N	13 X 14	F	4/28/2010		6	3	WENDY'S 24 HRS	MCDONALDS	V	DENNY'S 24 HRS	V	V
I-65	240	ML	N	13 X 10	G	12/30/2009		4	2	V	PILOT 24 HRS	FLYING J 24 HRS	V		
I-65	240	ML	N	18 X 6	L	9/30/2016		3	2	COMFORT INN	SUPER 8	V			
I-65	240	ML	S	13 X 14	F	4/28/2010		6	3	WENDY'S 24 HOURS	MCDONALDS	DENNY'S 24 HRS	V	V	V
I-65	240	ML	S	18 X 6	G	4/30/2015		3	2	PILOT 24 HRS	FLYING J 24 HRS	V			
I-65	240	ML	S	18 X 6	L	12/27/2019		3	2	SUPER 8	V	COMFORT INN			
I-65	247	ML	N	13 X 6	A	5/16/2008		2	1	SHRINE OF CHRIST'S PASSION	V				
I-65	247	ML	N	13 X 6	G	5/15/1994		2	1	FAMILY EXPRESS	V				
I-65	247	ML	S	13 X 6	A	12/31/2010		2	1	SHRINE OF CHRIST'S PASSION	V				
I-65	247	ML	S	13 X 6	G	5/15/1994		2	1	FAMILY EXPRESS	V				
I-65	249	ML	N	18 X 12	AG	6/19/2020		6	6	OFF SQUARE BREWING	WHITE HAWK COUNTRY CLUB	CROWN ANTIQUE MALL	SPEEDWAY	SHELL	BP DIESEL
I-65	249	ML	N	13 X 14	F	8/3/2017		6	6	STARBUCKS	SMOOTHIE KING	BIGGBY COFFEE	TOMATO BAR PIZZA BAKERY	THE GREAT GREEK MEDITERRANEAN	SWEET SELTS INDULGE IN THE SWE
I-65	249	ML	N	18 X 12	FL	11/30/2010		6	6	BEGGARS PIZZA	TOWNE PLACE SUITES BY MARRIOTT	CULVER'S	DUNKIN DONUTS	MCDONALD'S	HAMPTON INN BY HILTON
I-65	249	ML	S	18 X 12	AG	2/5/2016		6	6	WHITE HAWK COUNTRY CLUB	THE SHRINE OF CHRIST'S PASSION	OFF SQUARE BREWING	SPEEDWAY	SHELL	BP DIESEL
I-65	249	ML	S	18 X 10	F	11/30/2010		6	6	THE GREAT GREEK MEDITERRANEAN	STATION 21 AMERICAN GRILL	CROWN ANTIQUE MALL	DUNKIN DONUTS	BEGGARS PIZZA	CULVER'S
I-65	249	ML	S	18 X 10	FL	6/19/2020		6	6	MCDONALD'S	STARBUCKS	HAMPTON INN BY HILTON	SMOOTHIE KING	BIGGBY COFFEE	TOMATO BAR PIZZA BAKERY
I-65	253	ML	N	13 X 14	AL	11/15/1992		6	4	ALBANESE WORLD'S BEST	COUNTY LINE ORCHARD	SUPER 8 BY WYNDHAM	V	WOODSPRING SUITES	V
I-65	253	ML	N	13 X 14	F	12/18/2012		6	6	BOB EVANS RESTAURANT	DUNKIN DONUTS	SMOOTHIE KING	WHITE CASTLE 24 HRS	MCDONALD'S	STEAK N SHAKE
I-65	253	ML	N	18 X 12	FG	9/14/2010		6	6	PANERA BREAD	STARBUCKS	CHICK-FIL-A	SPEEDWAY DIESEL	MEIJER TOP TIER GASOLINE	LUKE
I-65	253	ML	N	13 X 14	L	12/13/2011		6	5	HOLIDAY INN EXPRESS & SUITES	V	EXTENDED STAY AMERICA	MOTEL 6	CANDLEWOOD SUITES	COUNTRY INN & SUITES
I-65	253	ML	S	18 X 10	F	11/15/1992		6	6	BOB EVANS RESTAURANT	WHITE CASTLE 24 HRS	SMOOTHIE KING	PANERA BREAD	MCDONALD'S	CHICK-FIL-A
I-65	253	ML	S	18 X 12	GAF	12/27/2019		6	6	MEIJER DIESEL	SPEEDWAY DIESEL	LUKE	ALBANESE WORLD'S BEST	COUNTY LINE ORCHARD	STARBUCKS
I-65	253	ML	S	18 X 10	L	11/30/2015		6	5	EXTENDED STAY AMERICA	V	HOLIDAY INN EXPRESS & SUITES	MOTEL 6	CANDLEWOOD SUITES	HILTON GARDEN INN
I-65	255	ML	N	13 X 14	F	11/15/1992		6	6	MCDONALD'S	CRACKER BARREL	WENDY'S	BURGER KING	SUBWAY	TACO BELL

Existing Logo Sign Locations

IS/Route	Exit/Cross	Type	DIR	Size	SVC	Place in Service Date	Refurb Date	Avail	Used	Cust1	Cust2	Cust3	Cust4	Cust5	Cust6
I-65	255	ML	N	13 X 12	GF	11/15/1992		4	3	FAMILY EXPRESS DIESEL	ARBY'S	SPEEDWAY DIESEL	V		
I-65	255	ML	N	13 X 6	L	11/15/1992		2	2	DAYS INN & SUITES	COMFORT INN				
I-65	255	ML	S	18 X 10	F	12/14/2007		6	6	MCDONALD'S	CRACKER BARREL	WENDY'S	BURGER KING	SUBWAY	TACO BELL
I-65	255	ML	S	13 X 6	L	12/14/2007		2	2	DAYS INN & SUITES	COMFORT INN				
I-65	255	ML	S	18 X 6	S	12/14/2007		3	3	FAMILY EXPRESS DIESEL	ARBY'S	SPEEDWAY DIESEL			
I-65	261	ML	N	18 X 6	G	5/3/2017		3	1	CITGO AUTO DIESEL	V	V			
I-65	261	ML	S	18 X 6	G	5/3/2017		3	1	CITGO AUTO DIESEL	V	V			
I-69	3	ML	N	18 X 6	F	11/20/2025		3	1	LONG JOHN SILVER'S	V	V			
I-69	3	ML	S	18 X 6	F	11/20/2025		3	1	LONG JOHN SILVER'S	V	V			
I-69	5	ML	N	13 X 12	GF	7/12/2018	7/12/2018	4	2	MARATHON FOOD MART	V	NOB HILL TAVERN	V		
I-69	5	ML	S	13 X 12	GF	7/12/2018	7/12/2018	4	2	MARATHON FOOD MART	V	NOB HILL TAVERN	V		
I-69	7	ML	N	18 X 12	AGL	2/13/2020		6	5	MESKER PARK ZOO & BOTANICAL	EASTLAND MALL	HUCKS MARKET DIESEL	GARNER BY IHG	EXTENDED STAY AMERICA	V
I-69	7	ML	N	13 X 14	F	12/15/1994		6	6	CRACKER BARREL	MCDONALD'S	STARBUCKS	GODFATHER'S PIZZA	CHICK-FIL-A	IHOP
I-69	7	ML	N	18 X 10	F	2/13/2020		6	6	HARDEE'S	WAYBACK BURGERS	PANERA BREAD	PENN STATION EAST COAST SUBS	RED ROBIN GOURMET BURGERS	OUTBACK STEAKHOUSE
I-69	7	ML	N	13 X 14	L	8/15/1992		6	1	SPRINGHILL SUITES BY MARRIOTT	V	V	V	V	V
I-69	7	ML	S	13 X 14	F	12/15/1994		6	6	CRACKER BARREL	MCDONALD'S	STARBUCKS	GODFATHER'S PIZZA	CHICK-FIL-A	PANERA BREAD
I-69	7	ML	S	13 X 14	F	1/14/2015		6	6	HARDEE'S	RED ROBIN GOURMET BURGERS	OUTBACK STEAKHOUSE	WAYBACK BURGERS	PENN STATION EAST COAST SUBS	IHOP
I-69	7	ML	S	18 X 12	GAL	2/13/2020		6	4	HUCKS MARKET DIESEL	EASTLAND MALL	V	GARNER BY IHG	EXTENDED STAY AMERICA	V
I-69	7	ML	S	13 X 14	L	8/15/1992		6	1	SPRINGHILL SUITES BY MARRIOTT	V	V	V	V	V
I-69	9	ML	N	13 X 14	F	12/1/2014		6	6	WHITE CASTLE	CULVER'S WELCOME TO DELICIOUS	RAFFERTY'S RESTAURANT & BAR	MISSION BBQ THE AMERICAN WAY	FREDDY'S FROZEN CUSTARD & STEA	ZAXBY'S
I-69	9	ML	N	18 X 12	FGL	2/27/2018	2/27/2018	6	6	CHEDDAR'S SCRATCH KITCHEN	OLIVE GARDEN ITALIAN KITCHEN	CASEY'S GENERAL STORE	QUALITY INN BY CHOICE HOTELS	SUPER 8	ECONOLIDGE INN & SUITES
I-69	10	ML	S	18 X 12	GAF	12/1/2014		6	6	MARATHON	SPEEDWAY DIESEL	MESKER PARK ZOO & BOTANICAL	FREDDY'S FROZEN CUSTARD & STEA	MCDONALD'S	PENN STATION EAST COAST SUBS
I-69	22	ML	N	18 X 6	GA	2/11/2020		3	2	COUNTRYMARK DIESEL	V	MUSEUM OF THE COAL INDUSTRY			
I-69	22	ML	S	18 X 6	GA	2/11/2020		3	2	COUNTRYMARK DIESEL	V	MUSEUM OF THE COAL INDUSTRY			
I-69	62	ML	N	18 X 12	GF	9/17/2020		6	5	HUCK'S MARKET DIESEL	CASEY'S GENERAL STORE 24 HRS	V	GODFATHER'S PIZZA	ARBY'S	PIZZA HUT
I-69	62	ML	N	13 X 6	L	1/21/2021		2	1	BAYMONT BY WYNDHAM	V				
I-69	62	ML	S	18 X 12	GF	9/17/2020		6	5	HUCK'S MARKET DIESEL	CASEY'S GENERAL STORE 24 HRS	V	GODFATHER'S PIZZA	ARBY'S	PIZZA HUT
I-69	62	ML	S	13 X 6	L	1/21/2021		2	1	BAYMONT BY WYNDHAM	V				
I-69	87	ML	N	18 X 6	GL	2/8/2017		3	2	COUNTRYMARK DIESEL	SLEEP INN	V			
I-69	87	ML	S	18 X 6	GL	2/8/2017		3	2	COUNTRYMARK DIESEL	SLEEP INN	V			
I-69	114	ML	N	13 X 6	G	8/30/2019		2	1	SHELL DIESEL	V				
I-69	114	ML	S	13 X 6	G	8/30/2019		2	1	SHELL DIESEL	V				
I-69	117	ML	N	18 X 6	FL	8/21/2019		3	3	STEAK N SHAKE	STARBUCKS	CANDLEWOOD SUITES			
I-69	117	ML	N	18 X 6	G	8/29/2019		3	3	MARATHON FOOD MART	CIRCLE K	ROCKETS DIESEL			
I-69	117	ML	S	18 X 6	FL	8/21/2019		3	3	STEAK N SHAKE	STARBUCKS	CANDLEWOOD SUITES			
I-69	117	ML	S	18 X 6	G	8/29/2019		3	3	MARATHON FOOD MART	CIRCLE K	ROCKETS DIESEL			

Existing Logo Sign Locations

IS/ Route	Exit/Cross	Type	DIR	Size	SVC	Place in Service Date	Refurb Date	Avail	Used	Cust1	Cust2	Cust3	Cust4	Cust5	Cust6
I-69	118	ML	N	13 X 14	F	8/30/2019		6	6	TACO BELL	BOB EVANS RESTAURANT	BURGER KING	WHITE CASTLE	MCDONALD'S	WENDY'S HOLIDAY INN EXPRESS & SUITES
I-69	118	ML	N	18 X 10	GL	8/30/2019		6	6	SPEEDWAY CHEDDAR'S SCRATCH KITCHEN	SHELL 24 HRS	KROGER DIESEL	MARATHON 24 HRS	LAQUINTA INNS & SUITES	
I-69	118	ML	S	18 X 10	F	8/22/2019		6	6		BOB EVANS RESTAURANT	BURGER KING	WHITE CASTLE 24 HRS	CRACKER BARREL	MCDONALD'S OLIVE GARDEN ITALIAN KITCHEN
I-69	118	ML	S	18 X 10	F	8/22/2019		6	6	OUTBACK STEAKHOUSE	TACO BELL	WENDY'S	ARBY'S	STARBUCKS	
I-69	118	ML	S	18 X 10	G	8/22/2019		6	4	SPEEDWAY	SHELL 24 HRS	KROGER DIESEL	MARATHON 24 HRS	V	V
I-69	118	ML	S	18 X 10	L	8/22/2019		6	2	HOLIDAY INN EXPRESS	LAQUINTA INNS & SUITES	V	V	V	V
I-69	120	ML	N	18 X 12	FGS	8/28/2019		6	3	V	V	MARATHON DIESEL	V	ARBY'S	STARBUCKS
I-69	120	ML	N	18 X 10	L	8/22/2019		6	4	V	QUALITY INN	SUPER 8 BY WYNDHAM	COMFORT INN	HOLIDAY INN	V
I-69	120	ML	S	18 X 12	FGS	8/28/2019		6	3	V	V	MARATHON DIESEL	V	ARBY'S	STARBUCKS
I-69	120	ML	S	13 X 14	L	8/22/2019		6	4	V	QUALITY INN	SUPER 8 BY WYNDHAM	COMFORT INN	HOLIDAY INN	V
I-69	125	ML	N	13 X 6	A	8/5/2019		2	2	OLIVER WINERY	BUTLER WINERY				
I-69	125	ML	S	13 X 6	A	8/5/2019		2	2	OLIVER WINERY	BUTLER WINERY				
I-69	137	ML	N	18 X 10	F	12/21/2022		6	5	MCDONALD'S	TACO BELL	INDY'S FAMILY RESTAURANT HOLIDAY INN EXPRESS & SUITES	STARBUCKS	LONG JOHN SILVER'S	V
I-69	137	ML	N	18 X 6	GL	12/21/2022		3	3	CASEY'S	BP DIESEL				
I-69	137	ML	S	13 X 16	GF	12/21/2022		6	6	CASEY'S HOLIDAY INN EXPRESS & SUITES	BP DIESEL	MCDONALD'S	TACO BELL	INDY'S FAMILY RESTAURANT	STARBUCKS
I-69	137	ML	S	18 X 6	LF	8/8/2025		3	2		LONG JOHN SILVER'S	V			
I-69	138	ML	N	13 X 14	F	12/21/2022		6	5	WENDY'S	BURGER KING	DQ GRILL & CHILL	SUBWAY	CULVER'S	V
I-69	138	ML	N	13 X 6	G	12/21/2022		2	2	KROGER DIESEL	CIRCLE K DIESEL				
I-69	138	ML	S	13 X 14	F	12/21/2022		6	5	WENDY'S	BURGER KING	DQ GRILL & CHILL	SUBWAY	CULVER'S	V
I-69	138	ML	S	18 X 6	G	12/21/2022		3	2	KROGER DIESEL	CIRCLE K DIESEL	V			
I-69	153	ML	N	18 X 6	FG	8/22/2025		3	3	NOBLE ROMAN'S PIZZA	CIRCLE K DIESEL	BP DIESEL			
I-69	153	ML	S	18 X 6	FG	8/22/2025		3	3	NOBLE ROMAN'S PIZZA	CIRCLE K DIESEL	BP DIESEL			
I-69	156	ML	N	18 X 6	GF	8/22/2025		3	0	V	V	V			
I-69	156	ML	S	18 X 6	GF	8/22/2025		3	0	V	V	V			
I-69	158	ML	N	18 X 6	GF	8/22/2025		3	0	V	V	V			
I-69	158	ML	S	18 X 6	GF	8/22/2025		3	0	V	V	V			
I-69	160	ML	N	18 X 6	GF	9/10/2025		3	2	V	MCDONALD'S	TACO BELL			
I-69	201	ML	N	13 X 14	F	12/15/1988		6	5	STARBUCK'S COFFEE	QDOBA MEXICAN EATS	DENNY'S 24 HRS	V	CITY BARBECUE	WHITE CASTLE
I-69	201	ML	N	13 X 14	GF	12/31/2009		6	5	SPEEDWAY	POPEYES LOUISIANA KITCHEN	TWIN PEAKS	ARBY'S	APPLEBEE'S CLARION POINTE BY CHOICE HOTEL	V
I-69	201	ML	N	13 X 14	L	12/15/1988		6	6	HAMPTON INN	SUPER 8	DRURY INN & SUITES	DAYS INN		CANDLEWOOD SUITES
I-69	201	ML	S	13 X 14	F	11/13/2014		6	5	V	CHARLESTON'S RESTAURANT	POPEYES LOUISIANA KITCHEN	ARBY'S	RED LOBSTER	TWIN PEAKS
I-69	201	ML	S	13 X 14	F	6/1/2017		6	6	STARBUCKS COFFEE	QDOBA MEXICAN EATS	DENNY'S 24 HRS	LONGHORN STEAKHOUSE	WHITE CASTLE	CITY BARBECUE
I-69	201	ML	S	13 X 6	G	1/9/2018		2	2	SPEEDWAY	BP DIESEL				
I-69	201	ML	S	13 X 14	L	6/1/2017		6	5	V	SUPER 8	DRURY INN & SUITES	DAYS INN	CLARION POINTE BY CHOICE HOTEL	CANDLEWOOD SUITES
I-69	201	ML	S	13 X 14	L	6/1/2017		6	5	RED HABANERO KITCHEN					
I-69	203	ML	N	13 X 14	F	10/30/2017		6	6	MARGARITA	CRACKER BARREL	WENDY'S	BURGER KING	ARBY'S	STARBUCKS
I-69	203	ML	N	18 X 10	F	10/30/2017		6	6	STARBUCKS COFFEE	PANERA BREAD	IHOP 24 HRS	QDOBA MEXICAN EATS	SMOOTHIE KING	MCDONALD'S

Existing Logo Sign Locations

IS/ Route	Exit/Cross	Type	DIR	Size	SVC	Place in Service Date	Refurb Date	Avail	Used	Cust1	Cust2	Cust3	Cust4	Cust5	Cust6	
I-69	203	ML	N	13 X 14	GL	10/30/2017		6	5	MARATHON FOOD MART	BEST WESTERN	CIRCLE K	HOME2 SUITES BY HILTON	MEIJER TOP TIER GASOLINE	V	
I-69	203	ML	N	18 X 10	L	10/30/2017		6	5	AMERICINN HOTEL & SUITES	HILTON GARDEN INN	V	HOLIDAY INN EXPRESS	SPARK BY HILTON	STAYBRIDGE SUITES	
I-69	203	ML	S	18 X 10	F	10/30/2017		6	6	MCDONALD'S	CRACKER BARREL	WENDY'S	BURGER KING	ARBY'S	STARBUCKS	
I-69	203	ML	S	18 X 10	F	10/30/2017		6	6	STARBUCKS COFFEE	SMOOTHIE KING	PANERA BREAD	IHOP 24 HRS	QDOBA MEXICAN EATS	JERSEY MIKE'S SUBS	
I-69	203	ML	S	18 X 12	GL	10/30/2017		6	5	CIRCLE K	MEIJER TOP TIER GASOLINE	MARATHON FOOD MART	V	HOME2 SUITES BY HILTON	COMFORT INN & SUITES	
I-69	203	ML	S	18 X 10	L	10/30/2017		6	5	HOLIDAY INN EXPRESS	BEST WESTERN	V	STAYBRIDGE SUITES	SPARK BY HILTON	HILTON GARDEN INN	
I-69	204	ML	N	13 X 6	L	3/5/2018		2	1	FAIRFIELD BY MARRIOTT	V					
I-69	204	ML	S	13 X 12	FL	3/5/2018		4	1	V	V	FAIRFIELD BY MARRIOTT	V			
I-69	205	ML	N	13 X 16	FA	10/31/2017		6	6	BIBIBOP ASIAN GRILL	WENDY'S	STARBUCKS COFFEE	QDOBA MEXICAN EATS	GET OU	FOUR DAY RAY BREWING	
I-69	205	ML	N	18 X 10	FL	10/31/2017		6	6	FIVE GUYS BURGERS & FRIES	PORTILLO'S HOT DOGS	HAMPTON INN & SUITES	MCDONALD'S	VERDE FLAVORS OF MEXICO	STEAK N SHAKE	
I-69	205	ML	N	18 X 10	GA	10/31/2017		6	6	MAPCO	SPEEDWAY	ADRENALINE FAMILY	ADVENTURE PA	BP DIESEL	KROGER DIESEL	KROGER DIESEL
I-69	205	ML	S	13 X 12	AL	5/21/2012		4	4	THE ESCAPE ROOM USA	ADVENTURE	HAMPTON INN & SUITES	FOUR DAY RAY BREWING			
I-69	205	ML	S	13 X 14	F	12/15/1988		6	6	FOUR DAY RAY BREWING	WENDY'S	PARKS PLACE PUB	QDOBA MEXICAN EATS	STEAK N SHAKE	STARBUCKS COFFEE	
I-69	205	ML	S	18 X 10	F	5/6/2010		6	6	FIVE GUYS BURGERS & FRIES	BLAZE PIZZA	VERDE FLAVORS OF MEXICO	MCDONALDS	BIBIBOP ASIAN GRILL	PORTILLO'S HOT DOGS	
I-69	205	ML	S	13 X 14	G	9/29/2005		6	5	SPEEDWAY	MAPCO	BP DIESEL	KROGER DIESEL	KROGER DIESEL	V	
I-69	210	ML	N	18 X 10	F	12/31/2011		6	6	TACO BELL	CHICK-FIL-A	QDOBA MEXICAN EATS	ARBY'S	MCDONALD'S	DQ GRILL & CHILL	
I-69	210	ML	N	18 x 10	F	10/28/2017		6	6	WENDY'S	STARBUCKS	STARBUCKS	PANERA BREAD	PERKINS	CULVER'S WELCOME TO DELICIOUS	
I-69	210	ML	N	18 X 6	G	7/25/2018		3	2	GETGO DIESEL	SHELL DIESEL 24 HRS	V				
I-69	210	ML	N	18 X 10	LA	10/3/2013		6	5	HOME2SUITES BY HILTON	HOLIDAY INN EXPRESS & SUITES	URBAN AIR ADVENTURE PARK	EMBASSY SUITES BY HILTON	RESIDENCE INN BY MARRIOTT	V	
I-69	210	ML	S	18 X 10	F	12/31/2009		6	6	WENDY'S	STARBUCKS	STARBUCKS	PANERA BREAD	PERKINS	CULVER'S WELCOME TO DELICIOUS	
I-69	210	ML	S	18 X 10	F	12/31/2011		6	6	TACO BELL	CHICK-FIL-A	QDOBA MEXICAN EATS	ARBY'S	MCDONALD'S	DQ GRILL & CHILL	
I-69	210	ML	S	18 X 6	G	7/25/2018		3	2	GETGO DIESEL	SHELL DIESEL 24 HRS	V				
I-69	210	ML	S	18 X 10	LA	10/3/2013		6	5	HOME2SUITES BY HILTON	HOLIDAY INN EXPRESS & SUITES	URBAN AIR ADVENTURE PARK	EMBASSY SUITES BY HILTON	RESIDENCE INN BY MARRIOTT	V	
I-69	214	ML	N	13 X 10	F	4/10/2008		4	4	TAYLOR'S BAR & TABLE	WAFFLE HOUSE 24 HRS	CHESTERS	MCDONALD'S 24 HRS			
I-69	214	ML	N	13 X 10	G	1/19/2007		4	2	V	GETGO DIESEL	LOVE'S 24 HRS	V			
I-69	214	ML	S	13 X 10	F	1/18/2018		4	4	TAYLOR'S BAR & TABLE	WAFFLE HOUSE 24 HRS	CHESTER'S	MCDONALD'S 24 HRS			
I-69	214	ML	S	13 X 10	G	1/31/2017		4	2	V	GETGO DIESEL	LOVE'S 24 HRS	V			
I-69	219	ML	N	18 X 10	F	3/28/2018		6	4	MCDONALD'S	STARBUCKS	SUBWAY	TACO BELL	V	V	
I-69	219	ML	N	13 X 12	GA	1/31/2017		4	2	GETGO DIESEL	SPEEDWAY DIESEL	V	V			
I-69	219	ML	S	13 X 14	F	9/28/2007		6	4	MCDONALD'S	STARBUCKS	SUBWAY	TACO BELL	V	V	
I-69	219	ML	S	13 X 12	GA	5/29/2014		4	2	GETGO DIESEL	SPEEDWAY DIESEL	V	V			
I-69	222	ML	N	13 X 6	A	6/15/1995		2	2	URANUS FUDGE FACTORY	OAKLEY BROTHERS DISTILLERY					
I-69	222	ML	N	13 X 10	F	12/28/2005		4	2	SKYLINE CHILI	V	GETGO CAFE + MARKET	V			
I-69	222	ML	N	13 X 6	G	3/15/1999		2	2	SPEEDWAY	GETGO DIESEL					
I-69	222	ML	S	13 X 6	A	6/15/1995		2	2	URANUS FUDGE FACTORY	OAKLEY BROTHERS DISTILLERY					
I-69	222	ML	S	13 X 10	F	12/28/2005		4	2	SKYLINE CHILI	V	GETGO CAFE + MARKET	V			

Existing Logo Sign Locations

IS/ Route	Exit/Cross	Type	DIR	Size	SVC	Place in Service Date	Refurb Date	Avail	Used	Cust1	Cust2	Cust3	Cust4	Cust5	Cust6
I-69	222	ML	S	13 X 6	G	3/15/1999		2	2	SPEEDWAY	GETGO DIESEL				
I-69	226	ML	N	13 X 14	F	7/3/2019		6	6	CRACKER BARREL	BURGER KING	BOB EVANS RESTAURANT	WHITE CASTLE 24 HRS	WAFFLE HOUSE	PERKINS RESTAURANT & BAKERY
I-69	226	ML	N	18 X 10	FA	7/3/2019		6	6	MCDONALD'S	STARBUCKS	BELGIAN HORSE WINERY HARRAH'S HOOSIER PARK	IHOP 24 HRS	PANERA BREAD	QDOBA MEXICAN GRILL
I-69	226	ML	N	18 X 10	GA	12/29/2009		6	6	GETGO DIESEL	MARATHON DIESEL	RACING	MEIJER TOP TIER GASOLINE HOLIDAY INN EXPRESS & SUITES	PAYLESS DIESEL	SPEEDWAY DIESEL
I-69	226	ML	N	13 X 14	L	12/15/1988		6	6	BEST WESTERN PLUS	QUALITY INN & SUITES	MOTEL 6		DAYS INN	COMFORT INN PERKINS RESTAURANT & BAKERY
I-69	226	ML	S	13 X 14	F	12/29/2009		6	6	CRACKER BARREL	BURGER KING	BOB EVANS RESTAURANT	WHITE CASTLE 24 HRS	WAFFLE HOUSE	
I-69	226	ML	S	18 X 10	FA	2/14/2013		6	6	MCDONALD'S	STARBUCKS	BELGIAN HORSE WINERY HARRAH'S HOOSIER PARK	IHOP 24 HRS	PANERA BREAD	QDOBA MEXICAN EATS
I-69	226	ML	S	18 X 10	GA	12/29/2009		6	6	GETGO DIESEL	MARATHON DIESEL	RACING	MEIJER TOP TIER GASOLINE HOLIDAY INN EXPRESS & SUITES	PAYLESS DIESEL	SPEEDWAY DIESEL
I-69	226	ML	S	13 X 14	L	12/15/1988		6	6	BEST WESTERN PLUS	QUALITY INN & SUITES	MOTEL 6		DAYS INN	COMFORT INN
I-69	234	ML	N	13 X 14	F	12/15/1988		6	5	MCDONALD'S	ARBY'S	WENDY'S	WHITE CASTLE 24 HRS	BIRD'S SMOKEHOUSE BBQ CLOSED M	V
I-69	234	ML	N	18 X 10	FG	3/17/2010		6	5	WAFFLE HOUSE	TACO BELL	WAWA 24 HRS	STARBUCKS	CULVER'S	V
I-69	234	ML	N	18 X 10	G	4/26/2018		6	6	ONE9 FUEL STOP DIESEL	PILOT 24 HRS	MCCLURE DIESEL	SHELL DIESEL	SPEEDWAY DIESEL	QT DIESEL
I-69	234	ML	S	13 X 14	F	12/15/1988		6	5	MCDONALD'S	CLOSED M	WENDY'S	WHITE CASTLE 24 HRS	ARBY'S	V
I-69	234	ML	S	18 X 10	FG	3/17/2010		6	6	WAFFLE HOUSE	TACO BELL	QT DIESEL	STARBUCKS	CULVER'S	WAWA 24 HRS
I-69	234	ML	S	13 X 14	G	12/31/2009		6	6	ONE 9 FUEL STOP DIESEL	PILOT 24 HRS	SPEEDWAY DIESEL	SHELL DIESEL	MCCLURE DIESEL / E-85	GET GO DIESEL
I-69	241	ML	N	18 X 6	A	6/3/2004		3	1	MINNETRISTA	V	V			
I-69	241	ML	N	18 X 6	GF	11/5/2013		3	2	GETGO DIESEL	GETGO CAFE + MARKET	V			
I-69	241	ML	S	18 X 6	A	6/3/2004		3	1	MINNETRISTA	V	V			
I-69	241	ML	S	18 X 12	GF	11/5/2013		6	2	GETGO DIESEL	V	V	GETGO CAFE + MARKET	V	V
I-69	245	ML	N	13 X 6	A	5/14/2010		2	1	TONNE WINERY	V				
I-69	245	ML	N	13 X 6	G	12/15/1988		2	1	BP 24 HRS	V				
I-69	245	ML	S	13 X 6	A	5/14/2010		2	1	TONNE WINERY	V				
I-69	245	ML	S	13 X 6	G	12/15/1988		2	1	BP 24 HRS	V				
I-69	255	ML	N	13 X 6	A	1/5/2004		2	1	JAMES DEAN MUSEUM	V				
I-69	255	ML	S	13 X 6	A	1/5/2004		2	1	JAMES DEAN MUSEUM	V				
I-69	259	ML	N	13 X 14	F	12/15/1988		6	5	V	ARBY'S	BURGER KING	CRACKER BARREL	SUBWAY	NOBLE ROMANS PIZZA
I-69	259	ML	N	18 X 10	F	10/31/2011		6	3	STARBUCKS	PAYNE'S	V	HOT STUFF KITCHEN	V	V
I-69	259	ML	N	13 X 16	GA	10/31/2011		6	5	SHELL	BP DIESEL	MCCLURE DIESEL E-85	MARATHON	WALNUT CREEK GOLF COURSES	V
I-69	259	ML	N	18 X 6	L	1/5/2004		3	3	HOLIDAY INN EXPRESS	BEST WESTERN PLUS	SUPER 8			
I-69	259	ML	S	13 X 14	F	12/15/1988		6	5	V	ARBY'S	BURGER KING	CRACKER BARREL	SUBWAY	NOBLE ROMANS PIZZA
I-69	259	ML	S	18 X 10	F	10/31/2011		6	3	STARBUCKS	PAYNE'S	HOT STUFF KITCHEN	V	V	V
I-69	259	ML	S	13 X 16	GA	10/31/2011		6	5	SHELL	BP DIESEL	MCCLURE'S DIESEL E-85	MARATHON	WALNUT CREEK GOLF COURSES	V
I-69	259	ML	S	18 X 6	L	1/5/2004		3	3	HOLIDAY INN EXPRESS MARION PUBLIC LIBRARY	BEST WESTERN PLUS	SUPER 8			
I-69	264	ML	N	13 X 16	AL	6/28/2016		6	4	MUSEUM	HISTORIC HOSTESS HOUSE	THE QUILTERS HALL OF FAME	V	BLISSPOINT INN & SUITES	V
I-69	264	ML	N	13 X 10	F	7/15/1999		4	4	ARBY'S	MCDONALDS	SUBWAY	WENDY'S		
I-69	264	ML	N	13 X 10	G	9/15/1989		4	3	LOVE'S 24 HRS MARION PUBLIC LIBRARY	BP DIESEL	FLYING J 24 HRS	V		
I-69	264	ML	S	13 X 16	AL	1/19/2021		6	4	MUSEUM	HISTORIC HOSTESS HOUSE	THE QUILTERS HALL OF FAME	V	BLISSPOINT INN & SUITES	V

Existing Logo Sign Locations

IS/Route	Exit/Cross	Type	DIR	Size	SVC	Place in Service Date	Refurb Date	Avail	Used	Cust1	Cust2	Cust3	Cust4	Cust5	Cust6
I-69	264	ML	S	13 X 10	F	1/19/2018		4	4	ARBY'S	MCDONALD'S	SUBWAY	WENDY'S		
I-69	264	ML	S	13 X 10	G	9/15/1989		4	3	LOVE'S 24 HRS	BP DIESEL	FLYING J 24 HRS	V		
I-69	278	ML	N	13 X 10	F	10/28/1996		4	3	MCDONALDS	EAST OF CHICAGO PIZZA	SUBWAY	V		
I-69	278	ML	N	13 X 10	G	12/31/2011		4	1	MARATHON	V	V	V		
I-69	278	ML	N	13 X 6	L	7/15/1999		2	2	HUGGY BEAR MOTEL	COMFORT INN				
I-69	278	ML	S	13 X 10	F	6/12/2019		4	3	MCDONALD'S	EAST OF CHICAGO PIZZA	SUBWAY	V		
I-69	278	ML	S	13 X 10	L	7/15/1999		4	2	HUGGY BEAR MOTEL	V	COMFORT INN	V		
I-69	286	ML	N	13 X 10	F	3/22/2007		4	2	DQ GRILL & CHILL	VINATELLI'S ITALIAN CAFE	V	V		
I-69	286	ML	N	13 X 12	G	9/22/2009		4	1	MARATHON	V	V	V		
I-69	286	ML	S	13 X 10	F	3/22/2007		4	2	DQ GRILL & CHILL	VINATELLI'S ITALIAN CAFE	V	V		
I-69	286	ML	S	13 X 12	G	12/31/2008		4	1	MARATHON	V	V	V		
I-69	302	ML	N	13 X 14	F	5/28/2024		6	6	MCDONALD'S	BOB EVANS RESTAURANT	SARA'S FAMILY RESTAURANT	STARBUCKS	ARBY'S	SUBWAY
I-69	302	ML	N	18 X 10	F	3/31/2010		6	6	IHOP RESTAURANT	STARBUCKS COFFEE	CULVER'S	DUNKIN	BURGER KING	TACO BELL
I-69	302	ML	N	13 X 14	GA	12/31/2010		6	2	V	V	TWO EE'S WINERY	V	KROGER DIESEL	V
I-69	302	ML	N	13 X 14	L	7/23/2024		6	6	EXTENDED STAY AMERICA	COMFORT SUITES	MARRIOTT	HAMPTON BY HILTON	FAIRFIELD BY MARRIOTT	STAYBRIDGE SUITES AN IHG HOTEL
I-69	302	ML	S	13 X 14	F	12/15/1988		6	6	MCDONALD'S	BOB EVANS RESTAURANT	STARBUCKS	SARA'S FAMILY RESORT	ARBY'S	SUBWAY
I-69	302	ML	S	18 X 10	F	3/31/2010		6	6	IHOP RESTAURANT	STARBUCKS COFFEE	CULVER'S	DUNKIN	BURGER KING	TACO BELL
I-69	302	ML	S	13 X 14	GA	5/19/2021		6	2	V	TWO EE'S WINERY	KROGER DIESEL	V	V	V
I-69	302	ML	S	13 X 14	L	6/15/1989		6	6	EXTENDED STAY AMERICA	COMFORT SUITES	MARRIOTT	HAMPTON BY HILTON	FAIRFIELD BY MARRIOTT	STAYBRIDGE SUITES AN IHG HOTEL
I-69	305	ML	N	13 X 14	F	12/31/2011		6	6	STEAK N SHAKE	PANERA BREAD	SUBWAY	BIGGBY COFFEE	WINGS ETC. GRILL & PUB	CHICK-FIL-A
I-69	305	ML	N	18 X 10	F	5/16/2013		6	6	ARBY'S	TACO BELL	STARBUCKS	CHIPOTLE	PENN STATION EAST COAST SUBS	STARBUCKS
I-69	305	ML	N	13 X 16	G	12/15/1988		6	3	V	V	SPEEDWAY	MEIJER TOP TIER GASOLINE	SHELL DIESEL	V
I-69	305	ML	S	13 X 14	F	12/31/2011		6	6	STEAK N SHAKE	PANERA BREAD	SUBWAY	BIGGBY COFFEE	WINGS ETC. GRILL & PUB	CHICK-FIL-A
I-69	305	ML	S	18 X 10	F	5/16/2013		6	6	ARBY'S	TACO BELL	STARBUCKS	CHIPOTLE	PENN STATION EAST COAST SUBS	STARBUCKS
I-69	305	ML	S	13 X 16	G	12/15/1988		6	3	V	V	SPEEDWAY	MEIJER TOP TIER GASOLINE	SHELL DIESEL	V
I-69	309	ML	N	13 X 14	F	9/15/1989		6	6	OLIVE GARDEN ITALIAN KITCHEN	PORTILLO'S HOT DOGS BEEF	MISSION BBQ THE AMERICAN WAY	RAISING CANE'S CHICKEN FINGERS	CHIPOTLE	CHEDDAR'S SCRATCH KITCHEN
I-69	309	ML	N	13 X 18	GLA	6/15/2007		6	3	SHELL	V	RED ROOF INN	V	SWEETWATER MUSIC INSTRUMENTS	V
I-69	311	ML	N	13 X 14	F	5/9/2013		6	6	LONGHORN STEAKHOUSE	FAZOLI'S	STARBUCKS	GOLDEN CORRAL BUFFET & GRILL	CHICK-FIL-A CLOSED SUNDAY	ARBY'S
I-69	311	ML	N	18 X 10	F	5/9/2013		6	6	HARDEE'S	TACO BELL	BURGER KING	IHOP RESTAURANT	CRACKER BARREL	STARBUCKS
I-69	311	ML	N	18 X 10	S	11/14/2018		6	6	MEIJER TOP TIER GASOLINE	MARATHON DIESEL	SHELL DIESEL	BP DIESEL	WYNDHAM GARDEN	SKYLINE CHILI
I-69	311	ML	S	18 X 10	GF	5/9/2013		6	6	SHELL DIESEL	STARBUCKS	ARBY'S	SKYLINE CHILI	CHICK-FIL-A	GOLDEN CORRAL BUFFET & GRILL
I-69	311	ML	S	18 X 10	GF	3/26/2014		6	6	MEIJER TOP TIER GASOLINE	IHOP RESTAURANT	CRACKER BARREL	MARATHON DIESEL	STARBUCKS	HARDEE'S
I-69	312	ML	S	18 X 12	F	5/10/2013		6	6	SAVVY SLIDERS MORE 2 LOVE	TACO BELL	TACO BELL	SALSA GRILL	IHOP RESTAURANT	SUBWAY EV CHARGING
I-69	312	ML	S	18 X 12	LFG	5/10/2013		6	6	HYATT PLACE	BLAZE PIZZA	ARBY'S	GET GO	BP DIESEL	MARATHON 24 HRS

Existing Logo Sign Locations

IS/Route	Exit/Cross	Type	DIR	Size	SVC	Place in Service Date	Refurb Date	Avail	Used	Cust1	Cust2	Cust3	Cust4	Cust5	Cust6
I-69	316	ML	N	18 X 10	FA	5/9/2013		6	6	BOB EVANS RESTAURANT	STARBUCKS	DEBRAND FINE CHOCOLATES	BURGER KING	ARBY'S	PANERA BREAD
I-69	316	ML	N	18 X 12	GLF	5/9/2013		6	6	KROGER DIESEL	SPEEDWAY DIESEL	SHELL FOOD MART	BEST WESTERN	HAMPTON INN BY HILTON	TACO BELL
I-69	316	ML	S	18 X 10	FA	12/31/2010		6	6	GIORDANOS WORLD FAMOUS PIZZA	CULVER'S	DEBRAND FINE CHOCOLATES	STARBUCKS COFFEE	ARBY'S	PANERA BREAD
I-69	316	ML	S	18 X 10	FL	6/15/1993		6	6	MCDONALD'S	BOB EVANS RESTAURANT	HOLIDAY INN EXPRESS & SUITES	BURGER KING	TACO BELL	BEST WESTERN
I-69	316	ML	S	18 X 12	GL	2/8/2008		6	6	SPEEDWAY DIESEL	SHELL FOOD MART	COMFORT SUITES	KROGER DIESEL	MEIJER TOP TIER GASOLINE	HAMPTON INN BY HILTON
I-69	326	ML	N	18 X 10	A	2/17/2004		6	6	J. KRUSE EDUCATION CENTER	KRUSE PLAZA	NATIONAL AUTO & TRUCK MUSEUM	EARLY FORD V8 FOUNDATION	AUBURN CORD DUESENBERG	WORLDWIDE AUCTIONEERS
I-69	326	ML	N	18 X 6	A	5/10/2012		3	1	COUNTRY HERITAGE WINERY	V	V			
I-69	326	ML	S	18 X 10	A	2/17/2004		6	6	J. KRUSE EDUCATION CENTER	KRUSE PLAZA	NATIONAL AUTO & TRUCK MUSEUM	EARLY FORD V8 FOUNDATION	AUBURN CORD DUESENBERG	WORLDWIDE AUCTIONEERS
I-69	326	ML	S	18 X 6	A	5/10/2012		3	1	COUNTRY HERITAGE WINERY	V	V			
I-69	329	ML	N	18 X 10	F	9/9/2016		6	6	ARBY'S	CRACKER BARREL	MCDONALD'S 24 HOUR	TACO BELL	MCALISTER'S DELI	CULVER'S WELCOMETO DELICIOUS
I-69	329	ML	N	13 X 14	GF	12/15/1988		6	6	MARATHON DIESEL	STARBUCKS COFFEE	SPEEDWAY	HOT HEAD BURRITOS	SALSA GRILLE	BURGER KING
I-69	329	ML	N	13 X 14	L	12/15/1988		6	6	SURESTAY PLUS HOTEL BY BEST	TRU BY HILTON	RED ROOF INN	HAMPTON INN	BAYMONT INN & SUITES	COMFORT SUITES
I-69	329	ML	N	18 X 10	S	2/18/2004		6	6	BP DIESEL	AUBURN CORD DUESENBERG	NATIONAL AUTO AND TRUCK MUSEUM	HOLIDAY INN EXPRESS & SUITES	KROGER DIESEL	SPEEDWAY
I-69	329	ML	S	13 X 14	F	12/15/1988		6	6	ARBY'S	CRACKER BARREL	MCDONALD'S	TACO BELL	BURGER KING	CULVER'S WELCOME TO DELICIOUS
I-69	329	ML	S	13 X 14	GF	12/15/1988		6	6	MARATHON DIESEL	STARBUCKS COFFEE	SPEEDWAY	HOT HEAD BURRITOS	SALSA GRILLE	JIMMY JOHNS GOURMET SANDWICHES
I-69	329	ML	S	13 X 14	L	12/15/1988		6	6	SURESTAY PLUS HOTEL BY BEST	TRU BY HILTON	HAMPTON INN	RED ROOF INN	COMFORT SUITES	BAYMONT INN & SUITES
I-69	329	ML	S	18 X 10	S	2/18/2004		6	6	BP DIESEL	AUBURN CORD DUESENBERG	NATIONAL AUTO AND TRUCK MUSEUM	HOLIDAY INN EXPRESS & SUITES	KROGER DIESEL	SPEEDWAY
I-69	334	ML	N	13 X 12	A	2/1/2004		4	3	MID-AMERICA WINDMILL MUSEUM	ORCHARD HILL FARMS	MONSTER TRUCK MUSEUM	V		
I-69	334	ML	N	13 X 12	GF	7/21/2007		4	4	BP DIESEL	CASEY'S GENERAL STORE 24 HRS	SUBWAY	ROUTE 6 DINER AND TRUCK STOP		
I-69	334	ML	S	13 X 12	A	2/1/2004		4	3	MID-AMERICA WINDMILL MUSEUM	ORCHARD HILL FARMS	MONSTER TRUCK MUSEUM	V		
I-69	334	ML	S	13 X 12	GF	7/21/2007		4	4	BP DIESEL	CASEY'S GENERAL STORE 24 HRS	SUBWAY	ROUTE 6 DINER AND TRUCK STOP		
I-69	340	ML	N	13 X 18	GAF	9/9/2016		6	4	MARATHON FOOD MART	CASEY'S DIESEL	ACRES AWAY WINERY	V	SUBWAY	V
I-69	340	ML	S	13 X 18	GAF	3/15/1990		6	4	MARATHON FOOD MART	CASEY'S DIESEL	ACRES AWAY WINERY	V	SUBWAY	V
I-69	348	ML	N	13 X 12	CL	3/2/2010		4	3	KOA	SILVER LAKE RV ESTATES	V	WINGATE BY WYNDHAM		
I-69	348	ML	N	13 X 16	F	11/14/2014		6	3	MCDONALD'S	TACO BELL	HARDEE'S CHARBOILED THICKBURGE	V	V	V
I-69	348	ML	N	13 X 10	G	4/15/1989		4	2	SPEEDWAY DIESEL	V	V	LOVE'S 24 HRS		
I-69	348	ML	S	13 X 12	CL	3/2/2010		4	3	KOA	SILVER LAKE RV ESTATES	V	WINGATE BY WYNDHAM		
I-69	348	ML	S	13 X 16	F	11/14/2014		6	3	MCDONALD'S	TACO BELL	HARDEE'S CHARBROILED THICKBURG	V	V	V
I-69	348	ML	S	13 X 10	G	4/15/1989		4	2	SPEEDWAY DIESEL	V	V	LOVE'S 24 HRS		
I-69	350	ML	N	13 X 6	F	8/14/2008		2	2	CARUSO'S ITALLIAN RESTAURANT	SUBWAY				

Existing Logo Sign Locations

IS/ Route	Exit/Cross	Type	DIR	Size	SVC	Place in Service Date	Refurb Date	Avail	Used	Cust1	Cust2	Cust3	Cust4	Cust5	Cust6
I-69	350	ML	N	13 X 6	G	3/4/2003		2	2	SUNOCO DIESEL CARUSO'S ITALIAN RESTAURANT	MARATHON FOOD MART				
I-69	350	ML	S	13 X 6	F	8/14/2008		2	2		SUBWAY				
I-69	350	ML	S	13 X 6	G	3/4/2003		2	2	SUNOCO DIESEL	MARATHON FOOD MART				
I-69	354	ML	N	13 X 10	A	6/5/2008		4	2	SATEK WINERY	WILD WINDS BUFFALO PRESERVE	V	V		
I-69	354	ML	N	13 X 6	C	12/31/2008		2	1	JELLYSTONE CAMP RESORT	V				
I-69	354	ML	N	13 X 10	F	12/19/2002		4	3	CULVER'S	V	MOE'S SOUTHWEST GRILL	STARBUCKS		
I-69	354	ML	N	13 X 6	L	12/15/1988		2	2	RAMADA BY WYNDHAM	COMFORT INN				
I-69	354	ML	S	13 X 18	LF	3/15/1989		6	5	COMFORT INN	RAMADA BY WYNDHAM	MOE'S SOUTHWEST GRILL	STARBUCKS	V	CULVER'S PETRO STOPPING CENTERS DIESEL
I-69	357	ML	N	13 X 16	FG	9/8/2016		6	6	WENDY'S	SUBWAY	BP 24 HOURS	PILOT EV CHARGING	SHELL DIESEL	PETROL STOPPING CENTERS DIESEL
I-69	357	ML	S	13 X 16	AG	12/15/1988		6	6	SATEK WINERY	WILD WINDS BUFFALO PRESERVE	BP 24 HOURS	PILOT EV CHARGING	SHELL DIESEL	PETROL STOPPING CENTERS DIESEL
I-69	357	ML	S	13 X 16	SF	12/15/1988		6	5	JELLYSTONE CAMP RESORT	MCDONALD'S	WENDY'S	SUBWAY	IRON SKILLET WHITE VIOLET CENTER FOR ECO	V
I-70	3	ML	E	18 X 12	GA	1/28/2016		6	3	CASEY'S GENERAL STORE	V	V	SHRINE OF SAINT MOTHER	WHITE VIOLET CENTER FOR ECO	V
I-70	3	ML	W	18 X 12	GA	12/31/2012		6	3	CASEY'S GENERAL STORE	V	V	SHRINE OF SAINT MOTHER	WHITE VIOLET CENTER FOR ECO	V
I-70	7	ML	E	13 X 14	F	1/15/1989		6	6	BOB EVANS RESTAURANT	IHOP 24 HRS	HARDEE'S	CRACKER BARREL	TACO BELL	DENNY'S
I-70	7	ML	E	18 X 10	F	12/31/2010		6	6	WHITE CASTLE	STARBUCKS	CHICK-FIL-A	PANERA BREAD	MCDONALDS 24 HOURS	STARBUCKS
I-70	7	ML	E	13 X 14	GA	5/5/2010		6	6	SPEEDWAY DIESEL	WATER TOWER ESTATES WINERY	MARATHON DIESEL	TOP GUNS INDOOR RANGE	THORNTON'S DIESEL E 85 SPRINGHILL SUITES BY MARRIOTT	LARRY BIRD MUSEUM
I-70	7	ML	E	13 X 14	GL	1/15/1989		6	5	KROGER DIESEL	V	HOLIDAY INN	DAYS INN & SUITES	SPRINGHILL SUITES BY MARRIOTT	SUPER 8 BY WYNDHAM
I-70	7	ML	W	13 X 14	F	4/12/2008		6	6	BOB EVANS RESTAURANT	IHOP 24 HRS	TACO BELL	DENNY'S	CRACKER BARREL	HARDEE'S
I-70	7	ML	W	18 X 10	F	12/31/2010		6	6	WHITE CASTLE	STARBUCKS	CHICK-FIL-A	PANERA BREAD	MCDONALD'S 24 HOURS	STARBUCKS
I-70	7	ML	W	13 X 14	GA	12/31/2010		6	6	SPEEDWAY DIESEL	WATER TOWER ESTATES WINERY	MARATHON DIESEL	TOP GUN INDOOR RANGE	THORNTON'S DIESEL E 85	LARRY BIRD MUSEUM
I-70	7	ML	W	13 X 14	L	1/15/1989		6	5	KROGER DIESEL	DAYS INN & SUITES	SPRINGHILL SUITES BY MARRIOTT	HOLIDAY INN	V	SUPER 8 BY WYNDHAM
I-70	11	ML	E	13 X 16	AF	1/29/1991		6	5	INDIANA TRACK & FIELD CROSS CO	LARRY BIRD MUSEUM	STARBUCKS	CULVER'S	AZZIP PIZZA	V
I-70	11	ML	E	13 X 14	F	2/15/1996		6	6	SUBWAY	MCDONALDS 24 HOURS	BURGER KING	SONIC AMERICA'S DRIVE-IN	TACO BELL	ARBY'S
I-70	11	ML	E	13 X 16	GL	3/17/2014		6	5	ONE 9 FUEL STOP DIESEL	THORNTON'S DIESEL	V	MEIJER TOP TIER GASOLINE	HOLIDAY INN EXPRESS	HOME 2 SUITES BY HILTON
I-70	11	ML	W	13 X 16	AF	1/29/1991		6	5	INDIANA TRACK & FIELD	LARRY BIRD MUSEUM	STARBUCKS	CULVER'S	AZZIP PIZZA	V
I-70	11	ML	W	13 X 14	F	2/15/1996		6	6	SUBWAY	MCDONALD'S 24 HOURS	SONIC AMERICA'S DRIVE-IN	BURGER KING	TACO BELL	ARBY'S
I-70	11	ML	W	13 X 16	GL	3/17/2014		6	5	ONE 9 FUEL STOP	THORNTONS DIESEL	V	MEIJER TOP TIER GASOLINE	HOLIDAY INN EXPRESS	HOME 2 SUITES BY HILTON
I-70	23	ML	E	13 X 14	F	1/15/1989		6	5	IRON SKILLET RESTAURANT	BURGER KING	CHAVAS MEXICAN GRILL 24 HRS	MCDONALDS 24 HOURS	SUBWAY	V
I-70	23	ML	E	13 X 14	G	1/15/1989		6	5	ROAD RANGER DIESEL	AMOCO DIESEL	BP 24 HRS	SPEEDWAY DIESEL	PILOT 24 HRS	V
I-70	23	ML	E	13 X 6	L	10/15/1990		2	2	BEST WESTERN PLUS	RODEWAY INN				
I-70	23	ML	W	13 X 14	F	1/15/1989		6	5	IRON SKILLET RESTAURANT	BURGER KING	CHAVAS MEXICAN GRILL 24 HRS	MCDONALDS 24 HOURS	SUBWAY	V

Existing Logo Sign Locations

IS/ Route	Exit/Cross	Type	DIR	Size	SVC	Place in Service Date	Refurb Date	Avail	Used	Cust1	Cust2	Cust3	Cust4	Cust5	Cust6
I-70	23	ML	W	18 X 10	G	1/15/1989		6	5	BP 24 HRS	ROAD RANGER DIESEL	AMOCO DIESEL	SPEEDWAY DIESEL	PILOT 24 HRS	V
I-70	23	ML	W	13 X 6	L	10/15/1990		2	2	BEST WESTERN PLUS	RODEWAY INN				
I-70	37	ML	E	13 X 6	G	5/15/1999		2	1	MARATHON DIESEL	V				
I-70	37	ML	W	13 X 6	G	5/15/1999		2	1	MARATHON DIESEL	V				
I-70	41	ML	E	13 X 14	F	12/15/1988		6	6	SUBWAY	MCDONALD'S	EL CANTARITO MEXICAN GRILL	CHICAGO'S PIZZA	ARBY'S	TACO BELL
I-70	41	ML	E	13 X 16	GF	9/15/2005		6	5	CASEY'S GENERAL STORE	BP DIESEL	AMBEST AMERICA'S BEST TRUCK ST	MARATHON 24 HRS	CLOVERDALE KITCHEN	V
I-70	41	ML	E	13 X 14	LC	1/15/1989		6	6	ECONOLOGDE	KOA	DAYS INN BY WYNDHAM	RED ROOF INN	SUPER 8	HOLIDAY INN EXPRESS
I-70	41	ML	W	13 X 14	F	1/15/1989		6	6	SUBWAY	MCDONALD'S	EL CANTARITO MEXICAN GRILL	CHICAGO'S PIZZA	ARBY'S	TACO BELL
I-70	41	ML	W	13 X 16	GF	9/15/2005		6	5	CASEY'S GENERAL STORE	BP DIESEL	AMBEST AMERICA'S BEST TRUCK ST	MARATHON 24 HRS	CLOVERDALE KITCHEN	V
I-70	41	ML	W	13 X 14	LC	1/15/1989		6	6	ECONOLOGDE	KOA	DAYS INN BY WYNDHAM	RED ROOF INN	SUPER 8	HOLIDAY INN EXPRESS
I-70	59	ML	E	18 X 6	A	7/6/2006		3	1	DEER CREEK GOLF CLUB	V	V			
I-70	59	ML	E	13 X 10	F	12/31/2011		4	3	COUNTRY PRIDE	MCDONALD'S	SUBWAY 24 HRS	V		
I-70	59	ML	E	13 X 10	G	3/15/1989		4	4	LOVE'S 24 HRS	BP DIESEL	TA DIESEL 24 HRS	COUNTRY MARK AUTO DIESEL		
I-70	59	ML	W	18 X 6	A	7/6/2006		3	1	DEER CREEK GOLF CLUB	V	V			
I-70	59	ML	W	13 X 10	F	12/31/2011		4	3	COUNTRY PRIDE	MCDONALD'S	SUBWAY 24 HRS	V		
I-70	59	ML	W	13 X 10	G	3/15/1989		4	4	TA DIESEL 24 HRS	BP DIESEL	LOVE'S 24 HRS	COUNTRY MARK AUTO DIESEL		
I-70	66	ML	E	13 X 16	FG	11/8/2012		6	6	WAFFLE HOUSE OPEN 24 HOURS	BP DIESEL	MCDONALD'S	THORNTONS DIESEL E 85	TACO BELL	SPEEDWAY DIESEL
I-70	66	ML	E	13 X 14	FL	4/24/2020		6	6	ARBY'S	SPRINGHILL SUITES BY MARRIOTT	WHITE CASTLE	CRACKER BARREL	STARBUCKS	BURGER KING
I-70	66	ML	E	13 X 14	L	6/15/1990		6	6	DAYS INN BY WYNDHAM	EMBASSY SUITES BY HILTON	BAYMONT INN & SUITES	HAMPTON BY HILTON	HOLIDAY INN EXPRESS	COMFORT INN
I-70	66	ML	W	13 X 14	F	3/23/2005		6	6	WAFFLE HOUSE OPEN 24 HOURS	ARBY'S	TACO BELL	WHITE CASTLE	STARBUCKS	CRACKER BARREL
I-70	66	ML	W	13 X 14	GL	3/23/2005		6	6	SPEEDWAY DIESEL	COMFORT INN	BP DIESEL	HAMPTON BY HILTON	THORNTONS DIESEL	DAYS INN BY WYNDHAM
I-70	66	ML	W	18 X 12	LF	7/15/2013		6	5	V	SPRINGHILL SUITES BY MARRIOTT	HOLIDAY INN EXPRESS	BURGER KING	MCDONALD'S	EMBASSY SUITES BY HILTON
I-70	68	ML	E	18 X 10	S	7/30/2013		6	6	HAMPTON INN & SUITES BY HILTON	HILTON GARDEN INN	SUBWAY	HOLIDAY INN	MOBIL 24 HRS	BURGER THEORY
I-70	68	ML	E	18 X 12	S	8/15/2015		6	5	SHELL	SUBWAY	V	HOME2 SUITES BY HILTON	TOWNEPLACE SUITES BY MARRIOTT	PRIORITY BOARDING & DAYCARE 24
I-70	68	ML	W	13 X 12	S	10/4/2013		4	3	SHELL	SUBWAY	PRIORITY BOARDING & DAYCARE 24	V		
I-70	68	ML	W	13 X 15	S	11/20/2009		6	6	SUBWAY	HOLIDAY INN	HILTON	HILTON GARDEN INN	MOBIL 24 HRS	HOME 2 SUITES BY HILTON
I-70	77	ML	E	18 X 12	FG	3/9/2017		6	5	LONG JOHN SILVER'S	MCDONALD'S	V	RACE TRAC DIESEL	AMOCO DIESEL	SPEEDWAY DIESEL
I-70	77	ML	W	18 X 12	FG	3/9/2017		6	5	LONG JOHN SILVER'S	MCDONALD'S	V	RACE TRAC DIESEL	AMOCO DIESEL	SPEEDWAY DIESEL
I-70	78	ML	E	18 X 6	FG	4/10/2018		3	3	SUBWAY	WENDY'S	MARATHON			
I-70	87	ML	E	18 X 6	GF	12/5/2008		3	3	SPEEDWAY AUTO DIESEL	BP 24 HRS	MCDONALD'S			
I-70	87	ML	W	18 X 6	GF	12/5/2008		3	3	SPEEDWAY AUTO DIESEL	BP 24 HRS	MCDONALD'S			
I-70	89	ML	W	18 X 10	S	1/23/2017		6	4	SHELL 24 HRS	STARBUCKS	SPEEDWAY 24 HRS	WENDY'S	V	V
I-70	91	ML	E	13 X 14	F	12/31/2010		6	5	DENNY'S 24 HRS	WENDY'S	OUTBACK STEAKHOUSE	V	CRACKER BARREL	JACK IN THE BOX 24 HRS
I-70	91	ML	E	13 X 16	G	9/3/2019		6	2	V	BP 24 HRS	V	V	V	CIRCLE K
I-70	91	ML	W	13 X 14	F	4/15/1989		6	2	DENNY'S 24 HRS	V	V	V	CRACKER BARREL	V

Existing Logo Sign Locations

IS/ Route	Exit/Cross	Type	DIR	Size	SVC	Place in Service Date	Refurb Date	Avail	Used	Cust1	Cust2	Cust3	Cust4	Cust5	Cust6
I-70	91	ML	W	13 X 14	F	10/15/1989		6	4	WENDY'S	V	OUTBACK STEAKHOUSE	TACO BELL	JACK IN THE BOX 24 HRS	V
I-70	91	ML	W	13 X 14	G	12/31/2011		6	2	V	BP 24 HRS	V	CIRCLE K	V	V
I-70	96	ML	E	18 X 6	AF	11/9/2012		3	3	TUTTLE ORCHARDS	JERSEY MIKE'S SUBS	ZIGGI'S COFFEE			
I-70	96	ML	E	18 X 10	F	9/22/2012		6	6	SUBWAY	MCDONALD'S	BURGER KING	WENDY'S	STARBUCKS	TACO BELL
I-70	96	ML	E	18 X 6	G	12/31/2010		3	3	PILOT 24 HRS	SPEEDWAY	CIRCLE K			
I-70	96	ML	W	13 X 14	F	12/31/2010		6	6	SUBWAY	MCDONALD'S	BURGER KING	WENDY'S	STARBUCKS	TACO BELL
I-70	96	ML	W	13 X 10	FG	9/22/2012		6	5	JERSEY MIKE'S SUBS	PILOT 24 HRS	ZIGGI'S COFFEE	SPEEDWAY	V	CIRCLE K
I-70	104	ML	E	13 X 14	F	12/15/1988		6	6	WHITE CASTLE 24 HRS	BURGER KING	MCDONALD'S	PANERA BREAD	BOB EVANS RESTAURANT	ARBY'S
I-70	104	ML	E	18 X 10	F	5/18/2010		6	6	CHICK-FIL-A CLOSED SUNDAY	STARBUCKS COFFEE	CRACKER BARREL	STEAK N SHAKE	WAFFLE HOUSE 24 HRS	QDOBA MEXICAN GRILL
I-70	104	ML	E	13 X 14	G	12/15/1988		6	6	CIRCLE K	MURPHY USA DIESEL	MARATHON 24 HRS	SPEEDWAY	KROGER DIESEL	SPEEDWAY DIESEL
I-70	104	ML	E	13 X 14	L	12/31/2010		6	6	QUALITY INN & SUITES	SUPER 8	COUNTRY INN & SUITES BY CARLSO	COMFORT INN	HAMPTON INN BY HILTON	HOLIDAY INN EXPRESS & SUITES
I-70	104	ML	W	13 X 14	F	12/15/1988		6	6	WHITE CASTLE 24 HRS	BURGER KING	PANERA BREAD	MCDONALD'S	BOB EVANS RESTAURANT	ARBY'S
I-70	104	ML	W	18 X 10	F	5/18/2010		6	6	CHICK-FIL-A CLOSED SUNDAY	STARBUCKS COFFEE	CRACKER BARREL	STEAK N SHAKE	WAFFLE HOUSE 24 HRS	QDOBA MEXICAN GRILL
I-70	104	ML	W	13 X 14	G	12/15/1988		6	6	CIRCLE K	MURPHY USA DIESEL	MARATHON 24 HRS	SPEEDWAY	KROGER DIESEL	SPEEDWAY DIESEL
I-70	104	ML	W	13 X 14	L	2/12/2008		6	6	QUALITY INN & SUITES	SUPER 8	COUNTRY INN & SUITES BY CARLSO	COMFORT INN	HAMPTON INN BY HILTON	HOLIDAY IN EXPRESS & SUITES
I-70	115	ML	E	18 X 6	CA	4/19/2005		3	1	YOGI BEAR'S JELLYSTONE CAMP	V	V			
I-70	115	ML	E	13 X 6	F	6/15/1990		2	2	GAS GRILL FAMILY RESTAURANT	BURGER KING				
I-70	115	ML	E	13 X 6	F	8/31/2015		2	1	SUBWAY	V				
I-70	115	ML	E	13 X 6	G	6/15/1990		2	2	SPEEDWAY DIESEL	LOVE'S 24 HRS				
I-70	115	ML	W	18 X 6	CA	4/19/2005		3	1	YOGI BEAR'S JELLYSTONE CAMP	V	V			
I-70	115	ML	W	13 X 6	F	6/15/1990		2	2	GAS GRILL FAMILY RESTAURANT	BURGER KING				
I-70	115	ML	W	13 X 6	F	8/31/2015		2	1	SUBWAY	V				
I-70	115	ML	W	13 X 6	G	6/15/1990		2	2	SPEEDWAY DIESEL	LOVE'S 24 HRS				
I-70	123	ML	E	13 X 14	F	12/15/1988		6	2	DENNY'S	STEAK N SHAKE	V	V	V	V
I-70	123	ML	E	18 X 6	G	12/31/2012		3	3	FLYING J 24 HRS	MR. FUEL	CASEY'S GENERAL STORE			
I-70	123	ML	E	13 X 12	LG	1/9/2008		4	1	V	V	SUNOCO DIESEL	V		
I-70	123	ML	W	13 X 14	F	5/14/2012		6	2	DENNY'S	STEAK N SHAKE	V	V	V	V
I-70	123	ML	W	13 X 10	G	12/15/1988		4	4	FLYING J 24 HRS	MR. FUEL	CASEY'S GENERAL STORE	SUNOCO DIESEL		
I-70	131	ML	E	13 X 6	S	9/19/2013		2	2	BP 24 HRS	GODFATHER'S PIZZA EXPRESS				
I-70	131	ML	W	13 X 6	S	9/19/2013		2	2	BP 24 HRS	GODFATHER'S PIZZA EXPRESS				
I-70	137	ML	E	13 X 6	C	3/21/2016		2	1	ADVENTURE BOUND RESORTS	V				
I-70	137	ML	E	13 X 16	FA	7/17/2013		6	4	MCDONALD'S	V	ARBY'S	V	ANTIQUE DISTRICT	PILGRIMAGE
I-70	137	ML	E	13 X 10	G	4/15/1991		4	3	SINCLAIR 24 HRS	SHELL FOODMART	SPEEDWAY	V	CAMBRIDGE CITY	
I-70	137	ML	W	13 X 6	C	3/21/2016		2	1	ADVENTURE BOUND RESORTS	V				
I-70	137	ML	W	13 X 16	FA	7/17/2013		6	4	MCDONALD'S	V	ARBY'S	V	ANTIQUE DISTRICT	PILGRIMAGE
I-70	137	ML	W	13 X 10	G	4/15/1991		4	3	SINCLAIR 24 HRS	SHELL FOODMART	SPEEDWAY	V	CAMBRIDGE CIT	

Existing Logo Sign Locations

IS/ Route	Exit/Cross	Type	DIR	Size	SVC	Place in Service Date	Refurb Date	Avail	Used	Cust1	Cust2	Cust3	Cust4	Cust5	Cust6
I-70	145	ML	E	13 X 12	S	8/2/2010		4	4	SUPER 8 BY WYNDHAM	BP DIESEL	GODFATHER'S PIZZA EXPRESS	WARM GLOW CANDLE STORE		
I-70	145	ML	W	13 X 16	SG	8/2/2010		6	3	GODFATHER'S PIZZA EXPRESS	WARM GLOW CANDLE STORE	BP DIESEL	V	V	V
I-70	149	ML	E	13 X 8	F	3/30/2001		2	1	V	HARDEE'S				
I-70	149	ML	E	13 X 12	G	1/20/2021		4	3	SHELL FOOD MART	LOVE'S 24 HRS	MARATHON	V		
I-70	149	ML	W	18 X 12	GS	2/24/2021		6	4	SHELL FOOD MART	MARATHON	V	LOVE'S 24 HRS	HARDEE'S	V
I-70	151	ML	E	13 X 18	ALF	12/31/2011		6	4	RICHMOND HISTORIC DISTRICT	V	RED ROOF INN	BAYMONT BY WYNDHAM	FRICKER'S	V
I-70	151	ML	E	13 X 16	CG	4/15/1989		6	4	KOA KAMPGROUND	V	SHELL FOOD MART	SPEEDWAY DIESEL	MEIJER TOP TIER GASOLINE	V
I-70	151	ML	E	13 X 15	F	4/15/1989		6	6	HOT HEAD BURRITOS	BOB EVANS RESTAURANT	EL BRONCO MEXICAN RESTAURANT	MCDONALD'S 24 HOURS	WENDY'S	TACO BELL
I-70	151	ML	W	13 X 18	ALF	12/31/2011		6	4	RICHMOND HISTORIC DISTRICT	V	RED ROOF INN	BAYMONT BY WYNDHAM	FRICKER'S	V
I-70	151	ML	W	13 X 16	CG	4/15/1989		6	4	KOA KAMPGROUND	V	SHELL FOOD MART	SPEEDWAY DIESEL	MEIJER TOP TIER GASOLINE	V
I-70	151	ML	W	13 X 14	F	4/17/2013		6	6	HOT HEAD BURRITOS	MCDONALD'S 24 HOURS	BOB EVANS RESTAURANT	TACO BELL	WENDY'S	EL BRONCO MEXICAN RESTAURANT
I-70	153	ML	E	13 X 6	C	4/17/2013		2	2	GRANDPA'S FARM CAMPGROUND RV P	DEER RIDGE CAMPING RESORT				
I-70	153	ML	W	13 X 6	C	7/6/2001		2	2	GRANDPA'S FARM CAMPGROUND RV P	DEER RIDGE CAMPING RESORT				
I-70	156	ML	E	13 X 14	F	4/29/2010		6	6	IHOP 24 HRS	IRON SKILLET	BIG BOY	THE CEDAR COFFEE	KFC	STARBUCKS
I-70	156	ML	E	13 X 15	F	4/15/1989		6	6	OLIVE GARDEN ITALIAN KITCHEN	FAZOLI'S	MCDONALD'S	CHICK-FIL-A	CRACKER BARREL	CULVER'S
I-70	156	ML	E	13 X 14	L	9/19/2013		6	6	QUALITY INN & SUITES	MOTEL 6	TRAVELODGE	HAMPTON INN & SUITES BY HILTON	BEST WESTERN	HOLIDAY INN EXPRESS
I-70	156	ML	E	13 X 16	S	4/15/1989		6	5	KROGER DIESEL	PETRO STOPPING CENTERS 24 HRS	SHELL	V	SPEEDWAY	NATURAL SPRINGS RESORT
I-74	4	ML	E	13 X 10	F	1/15/1989		4	2	BEEF HOUSE RESTAURANT	ARBY'S	V	V		
I-74	4	ML	E	13 X 6	G	2/1/1991		2	1	ONE 9 FUEL STOP DIESEL	V				
I-74	4	ML	W	13 X 6	F	1/15/1989		2	2	BEEF HOUSE RESTAURANT	ARBY'S				
I-74	4	ML	W	13 X 6	G	2/1/1991		2	1	ONE 9 FUEL STOP DIESEL	V				
I-74	8	ML	E	18 X 6	G	5/6/2025		3	1	MARATHON AUTO DIESEL	V	V			
I-74	8	ML	W	18 X 6	G	5/6/2025		3	1	MARATHON AUTO DIESEL	V	V			
I-74	15	ML	E	13 X 6	G	4/14/2012		2	2	CASEY'S DIESEL	BP				
I-74	15	ML	W	13 X 6	G	4/14/2012		2	2	CASEY'S DIESEL	BP				
I-74	34	ML	E	18 X 10	F	12/31/2011		6	4	CRACKER BARREL	SUBWAY	V	MCDONALD'S	TACO BELL	V
I-74	34	ML	E	18 X 10	G	9/29/2010		6	4	SPEEDWAY	CIRCLE K	MCCLURE DIESEL / E-85	V	MARATHON DIESEL	V
I-74	34	ML	E	13 X 14	L	1/15/1989		6	6	HAMPTON INN & SUITES BY HILTON	MOTEL 6	SUPER 8 BY WYNDHAM	COMFORT INN	KNIGHTS INN	HOLIDAY INN EXPRESS & SUITES
I-74	34	ML	E	13 X 12	LA	10/15/2007		4	3	BEST WESTERN PLUS	V	CARNEGIE MUSEUM OF MONTGOMERY	VETERANS MEMORIAL PARK		
I-74	34	ML	W	18 X 10	F	12/31/2011		6	4	CRACKER BARREL	SUBWAY	V	MCDONALD'S	TACO BELL	V
I-74	34	ML	W	18 X 10	G	12/31/2010		6	4	SPEEDWAY	CIRCLE K	MCCLURE DIESEL / E-85	V	MARATHON DIESEL	V
I-74	34	ML	W	13 X 14	L	1/15/1989		6	6	HAMPTON INN & SUITES BY HILTON	MOTEL 6	SUPER 8 BY WYNDHAM	COMFORT INN	KNIGHTS INN	HOLIDAY INN EXPRESS & SUITES

Existing Logo Sign Locations

IS/ Route	Exit/Cross	Type	DIR	Size	SVC	Place in Service Date	Refurb Date	Avail	Used	Cust1	Cust2	Cust3	Cust4	Cust5	Cust6
I-74	34	ML	W	13 X 12	LA	10/15/2007		4	3	BEST WESTERN PLUS GENERAL LEW WALLACE	V	CARNEGIE MUSEUM OF MONTGOMERY COUNTY	VETERANS MEMORIAL PARK		
I-74	39	ML	E	18 X 10	A	10/16/2007		6	1	STUDY & MUSEUM	V	V	V	V	V
I-74	39	ML	E	13 X 6	F	6/19/2006		2	1	SUBWAY	V				
I-74	39	ML	E	13 X 6	G	11/11/2003		2	2	PILOT 24 HRS GENERAL LEW WALLACE	CASEY'S DIESEL				
I-74	39	ML	W	18 X 10	A	10/16/2007		6	1	STUDY & MUSEUM	V	V	V	V	V
I-74	39	ML	W	13 X 6	F	6/19/2006		2	1	SUBWAY	V				
I-74	39	ML	W	13 X 6	G	11/11/2003		2	2	PILOT 24 HRS	CASEY'S DIESEL				
I-74	58	ML	E	18 X 6	G	12/31/2012		3	1	SUNOCO DIESEL	V	V			
I-74	58	ML	W	18 X 6	G	12/31/2012		3	1	SUNOCO DIESEL	V	V			
I-74	61	ML	E	13 X 6	F	1/19/2005		2	2	SUBWAY 24 HRS	GODFATHER'S PIZZA				
I-74	61	ML	E	13 X 6	G	1/19/2005		2	1	LOVE'S 24 HRS	V				
I-74	61	ML	W	13 X 6	F	1/19/2005		2	2	SUBWAY 24 HRS	GODFATHER'S PIZZA				
I-74	61	ML	W	13 X 6	G	4/15/2021		2	1	LOVE'S 24 HRS	V				
I-74	66	ML	E	13 X 14	F	1/15/1989		6	6	MCDONALD'S	BOB EVANS RESTAURANT	IHOP 24 HRS	ARBY'S	WHITE CASTLE 24 HRS	BURGER KING
I-74	66	ML	E	18 X 10	F	8/2/2010		6	6	STARBUCKS	APPLEBEE'S	TACO BELL	DUNKIN DONUTS	STARBUCKS	STEAK N SHAKE
I-74	66	ML	E	13 X 14	G	4/20/2007		6	6	SPEEDWAY	MARATHON FOOD MART	MAPCO	BP	KROGER FUEL	WAWA 24 HRS
I-74	66	ML	E	13 X 14	L	6/15/1994		6	5	QUALITY INN & SUITES	COMFORT SUITES	SUPER 8	HAMPTON INN & SUITES BY HILTON	HOME2 SUITES BY HILTON	V
I-74	66	ML	W	13 X 14	F	1/15/1989		6	6	MCDONALD'S	BOB EVANS RESTAURANT	IHOP 24 HRS	ARBY'S	WHITE CASTLE 24 HRS	BURGER KING
I-74	66	ML	W	18 X 10	F	8/2/2010		6	6	STARBUCKS	APPLEBEE'S	TACO BELL	DUNKIN DONUTS	STARBUCKS	STEAK N SHAKE
I-74	66	ML	W	13 X 14	G	10/8/2021		6	6	SPEEDWAY	MARATHON FOOD MART	BP	MAPCO	KROGER FUEL	WAWA 24 HRS
I-74	66	ML	W	13 X 14	L	6/15/1994		6	5	QUALITY INN & SUITES	COMFORT SUITES	SUPER 8	HAMPTON INN & SUITES BY HILTON	HOME2 SUITES BY HILTON	V
I-74	68	ML	E	18 X 10	F	5/24/2024		6	2	MCDONALD'S	STARBUCKS	V	V	V	V
I-74	68	ML	W	18 X 10	F	5/24/2024		6	2	MCDONALD'S	STARBUCKS	V	V	V	V
I-74	96	ML	E	13 X 10	F	6/30/1993		4	4	MCDONALD'S	SUBWAY	WENDY'S	TACO BELL		
I-74	96	ML	E	13 X 10	G	10/15/1989		4	2	MARATHON DIESEL	CIRCLE K	V	V		
I-74	96	ML	W	13 X 10	F	11/16/2018		4	4	MCDONALD'S	SUBWAY	WENDY'S	TACO BELL		
I-74	96	ML	W	13 X 10	G	10/15/1989		4	2	MARATHON DIESEL	CIRCLE K	V	V		
I-74	99	ML	E	13 X 12	AG	4/17/2008		4	3	BUCK CREEK WINERY	INDY HAMMERED KNIVES	MARATHON DIESEL	V		
I-74	99	ML	W	13 X 12	GA	6/27/2018		4	2	MARATHON DIESEL	V	V	INDY HAMMERED KNIVES		
I-74	101	ML	E	13 X 6	G	8/16/2022		2	1	SUNOCO 24 HRS	V				
I-74	101	ML	W	13 X 6	G	8/16/2022		2	1	SUNOCO 24 HRS	V				
I-74	109	ML	E	13 X 6	A	8/25/2008		2	1	HORSESHOE	V				
I-74	109	ML	E	13 X 10	F	12/6/2006		4	1	MCDONALD'S 24 HRS	V	V	V		
I-74	109	ML	E	13 X 6	G	8/28/2006		2	1	PILOT EV CHARGING	V				
I-74	109	ML	W	13 X 6	A	8/25/2008		2	1	HORSESHOE	V				
I-74	109	ML	W	13 X 10	F	12/6/2006		4	1	MCDONALD'S 24 HRS	V	V	V		
I-74	109	ML	W	13 X 6	G	8/28/2006		2	1	PILOT EV CHARGING	V				
I-74	113	ML	E	13 X 14	F	2/15/2014		6	6	TACO BELL	WAFFLE HOUSE	MCDONALD'S	WENDY'S	ZAXBY'S	CRACKER BARREL
I-74	113	ML	E	13 x 16	GF	5/5/2023		6	5	SPEEDWAY	SHELL	CASEY'S DIESEL	CIRCLE K DIESEL	CULVER'S	V

Existing Logo Sign Locations

IS/ Route	Exit/Cross	Type	DIR	Size	SVC	Place in Service Date	Refurb Date	Avail	Used	Cust1	Cust2	Cust3	Cust4	Cust5	Cust6
I-74	113	ML	E	13 X 14	L	2/15/1989		6	5	COMFORT INN	SUPER 8	ECONOLOGDE	V	HAMPTON INN	HOLIDAY INN EXPRESS & SUITES
I-74	113	ML	W	13 X 14	F	2/15/1989		6	6	TACO BELL	WAFFLE HOUSE	MCDONALD'S	WENDY'S	ZAXBY'S	CRACKER BARREL
I-74	113	ML	W	13 x 16	GF	5/5/2023		6	5	SHELL	SPEEDWAY	CASEY'S DIESEL	CIRCLE K DIESEL	CULVER'S	V
I-74	113	ML	W	13 X 14	L	2/15/1989		6	5	ECONOLOGDE	SUPER 8	COMFORT INN	V	HAMPTON INN	HOLIDAY INN EXPRESS & SUITES
I-74	116	ML	E	13 X 14	F	2/15/1989		6	6	STARBUCKS	TACO BELL	DUNKIN DONUTS	WHITE CASTLE	MAYA'S MEXICAN GRILL	PENN STATION EAST COAST SUBS
I-74	116	ML	E	13 X 14	F	2/15/1989		6	6	JIMMY JOHNS GOURMET SANDWICHES	BURGER KING	ARBY'S	MCDONALD'S	APPLEBEE'S	DENNY'S
I-74	116	ML	E	13 X 16	GL	12/31/2012		6	5	CIRCLE K DIESEL	COUNTRY MARK AUTO DIESEL	KROGER DIESEL	BP DIESEL	QUALITY INN & SUITES	V
I-74	116	ML	W	13 X 14	F	2/15/1989		6	6	JIMMY JOHNS GOURMET SANDWICHES	BURGER KING	ARBY'S	MCDONALD'S	APPLEBEE'S	DENNY'S
I-74	116	ML	W	13 X 14	F	2/15/1989		6	6	STARBUCKS	TACO BELL	DUNKIN DONUTS	WHITE CASTLE	MAYA'S MEXICAN GRILL	PENN STATION EAST COAST SUBS
I-74	116	ML	W	13 X 16	GL	12/31/2012		6	5	CIRCLE K DIESEL	COUNTRY MARK AUTO DIESEL	KROGER DIESEL	BP DIESEL	QUALITY INN & SUITES	V
I-74	123	ML	E	18 X 6	GF	3/19/2010		3	3	LOVE'S 24 HRS	MCDONALDS 24 HRS	SUBWAY 24 HRS			
I-74	123	ML	W	18 X 6	GF	3/19/2010		3	3	LOVE'S 24 HRS	MCDONALDS 24 HRS	SUBWAY 24 HRS			
I-74	132	ML	E	18 X 6	GL	11/15/2008		3	3	BP DIESEL	HOLIDAY INN EXPRESS	HAMPTON INN & SUITES BY HILTON			
I-74	132	ML	W	18 X 6	GL	11/15/2008		3	3	BP DIESEL	HOLIDAY INN EXPRESS	HAMPTON INN & SUITES BY HILTON			
I-74	134	ML	E	13 X 14	F	2/15/1989		6	5	V	TACO BELL	SANDWICHE	A&W ALL-AMERICAN FOOD	STARBUCKS	DUNKIN DONUTS
I-74	134	ML	E	13 X 14	F	12/31/2010		6	6	CHILI'S	BURGER KING	MCDONALD'S 24 HRS	ARBY'S	CULVER'S	WENDY'S
I-74	134	ML	E	13 X 16	LG	2/15/1989		6	4	QUALITY INN & SUITES	BAYMONT INN & SUITES	HOLIDAY INN EXPRESS	SPEEDWAY	V	V
I-74	134	ML	W	13 X 14	F	2/15/1989		6	6	CHILI'S	BURGER KING	MCDONALD'S 24 HRS	ARBY'S	CULVER'S	WENDY'S
I-74	134	ML	W	13 X 14	FG	2/29/2008		6	5	V	TACO BELL	A&W ALL-AMERICAN FOOD	JIMMY JOHNS GOURMET SANDWICHES	DUNKIN DONUTS	STARBUCKS
I-74	134	ML	W	13 X 16	LG	2/15/1989		6	4	QUALITY INN & SUITES	BAYMONT INN & SUITES	HOLIDAY INN EXPRESS	V	SPEEDWAY	V
I-74	143	ML	E	13 X 12	FA	11/9/2002		4	2	IRON SKILLET RESTAURANT	V	NORTH BRANCH GOLF COURSE	V		
I-74	143	ML	E	18 X 6	GL	12/11/2009		3	2	BP DIESEL	BP 24 HOURS	V			
I-74	143	ML	W	13 X 12	FA	11/9/2002		4	2	IRON SKILLET RESTAURANT	V	NORTH BRANCH GOLF COURSE	V		
I-74	143	ML	W	18 X 6	GL	12/11/2009		3	2	BP DIESEL	BP 24 HOURS	V			
I-74	149	ML	E	18 X 6	A	10/9/2006		3	1	V	ERTEL CELLARS WINERY / BISTRO	V			
I-74	149	ML	E	13 X 14	F	2/15/1989		6	4	WENDY'S	LAROSA'S FAMILY PIZZERIA	V			
I-74	149	ML	E	13 X 10	G	12/31/2010		4	4	SHELL DIESEL	BP DIESEL	MARATHON DIESEL	KROGER DIESEL		
I-74	149	ML	E	13 X 16	LF	9/15/1989		6	6	BEST WESTERN	QUALITY INN	SKYLINE CHILI	HOT HEAD BURRITOS		
I-74	149	ML	W	18 X 6	A	10/9/2006		3	1	V	ERTEL CELLARS WINERY / BISTRO	V			
I-74	149	ML	W	18 X 10	F	2/3/2017		6	4	WENDY'S	LAROSSA'S FAMILY PIZZERIA	V			
I-74	149	ML	W	13 X 10	G	12/31/2010		4	4	SHELL DIESEL	BP DIESEL	MARATHON DIESEL	KROGER DIESEL		
I-74	149	ML	W	13 X 16	LF	9/15/1989		6	6	BEST WESTERN	QUALITY INN	SKYLINE CHILI	HOT HEAD BURRITOS		
I-74	156	ML	E	13 X 6	S	8/15/1999		2	2	BP DIESEL	KOA JOURNEY				

Existing Logo Sign Locations

IS/Route	Exit/Cross	Type	DIR	Size	SVC	Place in Service Date	Refurb Date	Avail	Used	Cust1	Cust2	Cust3	Cust4	Cust5	Cust6
I-74	156	ML	W	13 X 6	S	8/15/1999		2	2	BP DIESEL	KOA JOURNEY				
I-74	164	ML	E	13 X 16	GF	2/15/1989		6	6	SHELL	DUNKIN'	BP DIESEL	SKYLINE CHILI	AMOCO DIESEL	SUBWAY
I-74	164	ML	W	13 X 16	GF	2/15/1989		6	6	SHELL	DUNKIN'	BP DIESEL	SKYLINE CHILI	AMOCO DIESEL	SUBWAY
I-74	220	ML	W	13 X 18	GFA	12/31/2010		6	4	SHELL	V	I & I STATE TAVERN	SALTGRASS STEAK HOUSE	GOLDEN NUGGET CASINO	V
I-74	220	ML	W	13 X 14	L	7/15/1989		6	6	SLEEP INN INN & SUITES	CHOICE	SUPER 8	HOLIDAY INN EXPRESS & SUITES	HAMPTON INN & SUITES BY HILTON	TOWNPLACE SUITES BY MARRIOTT
I-80/90	5	ML	E	13 X 10	L	6/1/2000		4	2	V	RAMADA	DAYS INN & SUITES	V		
I-80/90	5	ML	W	13 X 10	L	6/1/2000		4	2	V	RAMADA	DAYS INN & SUITES	V		
I-80/90	23	ML	E	13 X 14	L	4/27/2010		6	2	BAYMONT BY WYNDHAM	V	DAYS INN	V	V	V
I-80/90	23	ML	W	13 X 14	L	4/27/2010		6	2	BAYMONT BY WYNDHAM	V	DAYS INN	V	V	V
I-80/90	31	ML	E	13 X 7	A	2/11/2004		2	1	ANDERSON'S WINERY	V				
I-80/90	31	ML	E	13 X 10	L	6/1/2000		4	3	QUALITY INN	V	HILTON GARDEN INN	BEST WESTERN		
I-80/90	31	ML	W	13 X 10	L	6/1/2000		4	3	QUALITY INN	V	HILTON GARDEN INN	BEST WESTERN		
I-80/90	39	ML	E	13 X 6	A	1/26/2005		2	1	V	U-PICK GARWOOD FARM & MARKET				
I-80/90	39	ML	W	13 X 7	A	2/1/2004		2	1	ANDERSON'S WINERY	V				
I-80/90	49	ML	E	13 X 10	L	11/23/2009		4	2	COMFORT INN	HAMPTON INN	V	V		
I-80/90	49	ML	W	13 X 6	A	4/15/2005		2	1	U-PICK GARWOOD FARM & MARKET	V				
I-80/90	49	ML	W	13 X 10	L	11/23/2009		4	2	COMFORT INN	HAMPTON INN	V	V		
I-80/90	77	ML	E	18 X 6	A	5/22/2013		3	3	STUDEBAKER NATIONAL MUSEUM	LEHMANS ORCHARD & WINERY	LEHMAN'S BREWERY & DISTILLERY			
I-80/90	77	ML	E	18 X 10	L	8/6/2025		6	2	V	SPRINGHILL SUITES	HOLIDAY INN EXPRESS & SUITES	V	V	V
I-80/90	77	ML	W	18 X 6	A	5/22/2013		3	3	STUDEBAKER NATIONAL MUSEUM	LEHMANS ORCHARD & WINERY	LEHMAN'S BREWERY & DISTILLERY			
I-80/90	77	ML	W	18 X 10	L	5/25/2010		6	2	V	SPRINGHILL SUITES	HOLIDAY INN EXPRESS & SUITES	V	V	V
I-80/90	83	ML	E	13 X 16	L	9/25/2013		6	1	V	HOLIDAY INN EXPRESS & SUITES	V	V	V	V
I-80/90	83	ML	W	13 X 16	L	9/25/2013		6	1	V	HOLIDAY INN EXPRESS & SUITES	V	V	V	V
I-80/90	92	ML	E	13 X 12	CA	8/13/2013		4	2	ELKHART CAMPGROUND	V	HALL OF HEROS SUPERHERO MUSEUM	V		
I-80/90	92	ML	E	13 X 14	L	4/1/2000		6	5	BAYMONT BY WYNDHAM	BEST WESTERN	HAMPTON INN	HOLIDAY INN EXPRESS & SUITES	V	LAQUINTA INNS & SUITES
I-80/90	92	ML	E	18 X 10	L	5/25/2010		6	3	TRU BY HILTON	CANDLEWOOD SUITES	COMFORT SUITES	V	V	V
I-80/90	92	ML	W	13 X 12	CA	8/13/2013		4	2	ELKHART CAMPGROUND	V	HALL OF HEROS SUPERHERO MUSEUM	V		
I-80/90	92	ML	W	13 X 14	L	4/1/2000		6	5	BAYMONT BY WYNDHAM	BEST WESTERN	HAMPTON INN	HOLIDAY INN EXPRESS & SUITES	V	LAQUINTA INNS & SUITES
I-80/90	92	ML	W	18 X 10	L	5/25/2010		6	3	TRU BY HILTON	CANDLEWOOD SUITES	COMFORT SUITES	V	V	V
I-80/90	96	ML	E	18 X 6	A	2/14/2008		3	2	RV/MH MUSEUM	LINTON'S ENCHANTED GARDENS	V			
I-80/90	96	ML	W	18 X 6	A	2/14/2008		3	2	RV/MH MUSEUM	LINTON'S ENCHANTED GARDENS	V			
I-80/90	107	ML	E	13 X 12	A	4/1/2001		4	3	SHIPSHEWANA VISITORS CENTER	V	SHIPSHEWANA FLEA MARKET	BLUE GATE THEATRE		
I-80/90	107	ML	W	13 X 10	A	4/1/2001		4	1	SHI080107V	V	V	V		

Existing Logo Sign Locations

IS/Route	Exit/Cross	Type	DIR	Size	SVC	Place in Service Date	Refurb Date	Avail	Used	Cust1	Cust2	Cust3	Cust4	Cust5	Cust6
I-80/90	121	ML	E	13 X 6	CA	10/13/2010		2	2	TWIN MILLS CAMPING RESORT	SHIPSHEWANA VISITORS CENTER				
I-80/90	121	ML	E	13 X 14	L	4/1/2000		6	5	HOLIDAY INN EXPRESS	QUALITY INN & SUITES BY CHOICE	HAMPTON INN BY HILTON	BEST WESTERN PLUS	TRAVELODGE	V
I-80/90	121	ML	W	13 X 16	CA	8/7/2025		6	4	TWIN MILLS CAMPING RESORT	V	SHIPSHEWANA FLEA MARKET	BLUE GATE THEATER	SHIPSHEWANA VISITORS CENTER	V
I-80/90	121	ML	W	13 X 14	L	7/1/2000		6	5	HOLIDAY INN EXPRESS	QUALITY INN & SUITES BY CHOICE	HAMPTON INN BY HILTON	BEST WESTERN PLUS	TRAVELODGE	V
I-80/90	144	ML	E	13 X 12	A	3/2/2010		4	2	SATEK WINERY	WILD WINDS BUFFALO PRESERVE	V	V		
I-80/90	144	ML	E	13 X 6	C	4/1/2000		2	1	JELLYSTONE CAMP RESORT	V				
I-80/90	144	ML	E	13 X 10	L	4/1/2000		4	4	HOLIDAY INN EXPRESS	BEST WESTERN	COMFORT INN	RAMADA BY WYNDHAM		
I-80/90	144	ML	W	13 X 12	A	3/2/2010		4	2	SATEK WINERY	WILD WINDS BUFFALO PRESERVE	V	V		
I-80/90	144	ML	W	13 X 6	C	4/1/2000		2	1	JELLYSTONE CAMP RESORT	V				
I-80/90	144	ML	W	13 X 14	L	4/1/2000		6	4	HOLIDAY INN EXPRESS	BEST WESTERN	COMFORT INN	RAMADA BY WYNDHAM	V	V
I-94	1	ML	W	18 X 12	FG	8/4/2017		6	6	PANERA BREAD	WHITE CASTLE 24 HRS	CHIPOTLE	CITGO	FIVE GUYS BURGERS & FRIES	STARBUCKS
I-94	1	ML	W	13 X 16	LG	8/4/2017		6	6	HAMPTON INN SUITES BY HILTON	HOMEWOOD SUITES BY HILTON	SPRINGHILL SUITES MARRIOTT	HYATT PLACE	SPEEDWAY	WHITE CASTLE
I-94	2	ML	W	18 X 12	S	7/31/2015		6	6	COMFORT INN	WHITE CASTLE 24 HRS	DUNKIN DONUTS	STARBUCKS	AMERICA'S ANTIQUE MALL	LUKE
I-94	3	ML	E	18 X 10	F	8/29/2018		6	5	DUNKIN DONUTS	BURGER KING 24 HRS	WENDY'S	JIMMY JOHN'S GOURMET SANDWICHE	MCDONALD'S	V
I-94	3	ML	E	18 X 12	FAL	2/5/2016		6	6	CRACKER BARREL	BUFFALO WILD WINGS	BYWAY BREWING	FAIRFIELD INN BY MARRIOTT	HAMPTON INN & SUITES BY HILTON	HOLIDAY INN EXPRESS & SUITES A
I-94	3	ML	W	18 X 10	F	7/1/2014		6	5	DUNKIN DONUTS	BURGER KING 24 HRS	WENDY'S	JIMMY JOHN'S GOURMET SANDWICHES	MCDONALD'S	V
I-94	3	ML	W	18 X 12	FAL	4/23/2025		6	6	CRACKER BARREL	BUFFALO WILD WINGS	BYWAY BREWING	FAIRFIELD BY MARRIOTT	HAMPTON INN & SUITES BY HILTON	HOLIDAY INN EPRESS & SUITES
I-94	6	ML	E	18 X 10	F	7/23/2025		6	4	SUBWAY	V	PIZZA HUT	TACO BELL	LEMONADE	V
I-94	6	ML	E	18 X 12	G	1/18/2017		6	5	MR. FUEL 24 HRS	SHELL 24 HRS	V	PILOT 24 HRS	TA DIESEL	BP
I-94	6	ML	W	13 X 14	F	5/9/2006		6	4	V	TACO BELL	PIZZA HUT	PHILLY STEAKS & FRESH LEMONADE	SUBWAY	V
I-94	6	ML	W	13 X 14	G	12/31/2011		6	5	TA DIESEL	BP	PILOT 24 HRS	SHELL 24 HRS	MR. FUEL 24 HRS	V
I-94	9	ML	E	13 X 14	F	4/28/2006		6	6	IRON SKILLET RESTAURANT 24 HRS	NAF NAF MIDDLE EASTERN GRILL	TACO BELL	BURGER KING	PIZZA HUT	MCDONALD'S
I-94	9	ML	E	13 X 14	GF	3/11/2021		6	6	CLARK FOOD MART	LITTLE CAESARS	BP 24 HRS	PETRO STOPPING CENTERS DIESEL	LOVE'S 24 HRS	SPEEDWAY DIESEL
I-94	9	ML	W	18 X 10	F	3/8/2016		6	6	NAF NAF MIDDLE EASTERN GRILL	TACO BELL	BURGER KING	IRON SKILLET RESTAURANT 24 HRS	PIZZA HUT	MCDONALD'S
I-94	9	ML	W	18 X 10	GF	3/8/2016		6	6	LOVE'S 24 HRS	PETRO STOPPING CENTERS DIESEL	LITTLE CAESARS	CLARK FOOD MART	BP 24 HRS	SPEEDWAY DIESEL
I-94	10	ML	E	18 X 6	G	6/8/2016		3	2	CITGO AUTO DIESEL	AMOCO 24 HRS	V			
I-94	10	ML	W	18 X 6	G	6/8/2016		3	2	CITGO AUTO DIESEL	AMOCO 24 HRS	V			
I-94	15	ML	E	13 X 14	F	1/2/2007		6	2	V	V	V	DENNY'S 24 HOURS	POPEYE'S LOUISIANA KITCHEN	V
I-94	15	ML	E	13 X 16	G	10/15/1995		6	6	LUKE	BP 24 HRS	ROAD RANGER DIESEL	TA DIESEL 24 HRS	MR. FUEL	FLYING J 24 HRS
I-94	15	ML	E	18 X 10	S	12/31/2010		6	5	COUNTY LINE ORCHARD	WHITE CASTLE 24 HRS	BURGER KING	WENDY'S	ARBY'S	V

Existing Logo Sign Locations

IS/ Route	Exit/Cross	Type	DIR	Size	SVC	Place in Service Date	Refurb Date	Avail	Used	Cust1	Cust2	Cust3	Cust4	Cust5	Cust6
I-94	15	ML	W	18 X 6	F	9/29/2017		3	3	WHITE CASTLE 24 HRS	BURGER KING	WENDY'S			
I-94	15	ML	W	13 X 16	G	10/1/1995		6	6	LUKE	BP 24 HRS	ROAD RANGER DIESEL	TA DIESEL 24 HRS	MR FUEL	FLYING J 24 HRS
I-94	16	ML	W	13 X 12	F	10/15/1995		4	3	DENNY'S 24 HOURS	POPEYE'S LOUISIANA KITCHEN	ARBY'S	V		
I-94	19	ML	E	13 X 14	F	11/9/2007		6	5	STARBUCKS	DUNKIN DONUTS	SUBWAY	V	DQ GRILL & CHILL	LONGHORN STEAKHOUSE
I-94	19	ML	E	13 X 14	F	9/10/2020		6	6	WENDY'S	TACO BELL	JIMMY JOHNS GOURMET SANDWICHES	MCDONALD'S HOLIDAY INN EXPRESS & SUITES	QUAKER STEAK & LUBE BEST WINGS	HOOTERS
I-94	19	ML	E	18 X 12	GL	6/5/2019		6	4	MARATHON DIESEL	LUKE	FAMILY EXPRESS		V	V
I-94	19	ML	E	13 X 14	L	4/1/2019		6	4	DAYS INN	ECONO LODGE	V	V	BAYMOUNT INN & SUITES	COUNTRY INN & SUITES
I-94	19	ML	W	13 X 14	F	4/8/2013		6	5	STARBUCKS	DUNKIN DONUTS	SUBWAY	V	DQ GRILL & CHILL	LONGHORN STEAKHOUSE
I-94	19	ML	W	13 X 14	FG	10/1/1990		6	6	WENDY'S	TACO BELL	CULVER'S	MCDONALD'S	JIMMY JOHNS GOURMET SANDWICHES	QUAKER STEAK & LUBE BEST WINGS
I-94	19	ML	W	13 X 14	L	5/1/1999		6	4	DAYS INN	ECONO LODGE	V	V	BAYMOUNT INN & SUITES	COUNTRY INN & SUITES
I-94	19	ML	W	18 X 12	LG	7/8/2021		6	4	HOLIDAY INN EXPRESS & SUITES	V	V	MARATHON DIESEL	LUKE	FAMILY EXPRESS FOOD MART
I-94	22	ML	E	13 X 16	F	6/18/2008		6	6	MCDONALD'S 24 HOURS	SUBWAY	TACO BELL	TACO BELL	PIZZA HUT	POPEYES LOUISIANA KITCHEN
I-94	22	ML	E	13 X 16	G	12/15/1992		6	3	V	TA DIESEL 24 HRS	PILOT 24 HRS	V	V	BP
I-94	22	ML	E	13 X 6	L	4/27/2010		2	2	COMFORT INN & SUITES	SPRING HOUSE INN A WOODSY				
I-94	22	ML	W	13 X 16	F	4/2/2019		6	6	MCDONALD'S	SUBWAY	TACO BELL	TACO BELL	PIZZA HUT	POPEYES LOUISIANA KITCHEN
I-94	22	ML	W	13 X 16	G	12/15/1992		6	3	V	TA DIESEL 24 HRS	PILOT 24 HRS	V	V	BP
I-94	22	ML	W	13 X 6	L	4/27/2010		2	2	COMFORT INN & SUITES	SPRING HOUSE INN A WOODSY				
I-94	26	ML	E	13 X 12	AG	6/1/2000		4	3	ANDERSON'S WINERY	V	SPEEDWAY AUTO DIESEL	BP		
I-94	26	ML	E	13 X 14	F	12/15/1988		6	6	BURGER KING	WENDY'S	MCDONALD'S	CULVER'S	ARBY'S	SUBWAY
I-94	26	ML	E	13 X 14	F	11/15/1989		6	6	STARBUCKS	BIGGBY COFFEE	JIMMY JOHNS GOURMET SANDWICHES	TACO BELL	STARBUCKS	SMOOTHIE KING
I-94	26	ML	E	13 X 10	L	12/15/1990		4	3	QUALITY INN	V	HILTON GARDEN INN	BEST WESTERN		
I-94	26	ML	W	13 X 14	F	12/15/1988		6	6	BURGER KING	WENDY'S	MCDONALD'S	CULVER'S	ARBY'S	SUBWAY
I-94	26	ML	W	13 X 14	F	11/15/1989		6	6	STARBUCKS	BIGGBY COFEE	JIMMY JOHNS GOURMET SANDWICHES	TACO BELL	STARBUCKS	SMOOTHIE KING
I-94	26	ML	W	13 X 6	GA	7/11/2006		2	2	SPEEDWAY AUTO DIESEL	BP				
I-94	26	ML	W	13 X 10	L	12/15/1990		4	3	QUALITY INN	V	HILTON GARDEN INN	BEST WESTERN		
I-94	34	ML	E	13 X 14	F	12/15/1988		6	6	WHITE CASTLE	TACO BELL	MCDONALD'S	CULVER'S BUTTERBURGERS & FROZE	DENNY'S 24 HOURS	ARBY'S
I-94	34	ML	E	18 X 10	F	12/31/2011		6	6	SUBWAY	IHOP RESTAURANT	STARBUCKS COFFEE	PANERA BREAD	BURGER KING	JIMMY JOHNS GOURMET SANDWICHES
I-94	34	ML	E	13 X 14	L	3/5/2009		6	6	HAMPTON INN & SUITES BY HILTON	HOLIDAY INN EXPRESS & SUITES	RED ROOF INN	QUALITY INN	BAYMOUNT INN & SUITES	COUNTRY INN & SUITES
I-94	34	ML	E	13 X 16	S	12/15/1988		6	6	SPEEDWAY DIESEL	FAMILY EXPRESS FOOD MART	U-PICK GARWOOD FARM & MARKET	BP	SPEEDWAY DIESEL 24 HRS	MEIJER TOP TIER GASOLINE
I-94	34	ML	W	13 X 14	F	12/15/1988		6	6	WHITE CASTLE	TACO BELL	MCDONALD'S	CULVER'S BUTTERBURGERS & FROZE	DENNY'S 24 HOURS	ARBY'S
I-94	34	ML	W	18 X 10	F	12/31/2011		6	6	SUBWAY	IHOP RESTAURANT	STARBUCKS COFFEE	PANERA BREAD	JIMMY JOHNS GOURMET SANDWICHES	BURGER KING

Existing Logo Sign Locations

IS/ Route	Exit/Cross	Type	DIR	Size	SVC	Place in Service Date	Refurb Date	Avail	Used	Cust1	Cust2	Cust3	Cust4	Cust5	Cust6
I-94	34	ML	W	13 X 14	L	12/15/1988		6	6	HAMPTON INN & SUITES BY HILTON	HOLIDAY INN EXPRESS & SUITES	RED ROOF INN	QUALITY INN	COUNTRY INN & SUITES	BAYMONT INN & SUITES
I-94	34	ML	W	13 X 16	S	12/15/1988		6	6	SPEEDWAY DIESEL	FAMILY EXPRESS FOOD MART	ANDERSON'S WINERY	BP	SPEEDWAY DIESEL 24 HRS	MEIJER TOP TIER GASOLINE
I-94	40	ML	E	13 X 16	A	12/31/2010		6	5	BEECHWOOD GOLF COURSE	WHITE OAK FARM VENUE	CHICAGO SKYDIVE WINDY CITY	SHADY CREEK WINERY	WASHINGTON PARK ZOO	V
I-94	40	ML	E	13 X 12	S	4/19/2013		4	4	SPEEDWAY DIESEL	SPEEDY CAFE 24 HRS	THE BREWERY LODGE & SUPPER CLU	MCDONALD'S		
I-94	40	ML	W	13 X 16	FA	12/31/2010		6	6	SPEEDY CAFE 24 HRS	MCDONALD'S	CHICAGO SKYDIVE WINDY CITY	SHADY CREEK WINERY	WASHINGTON PARK ZOO	WHITE OAK FARM VENUE
I-94	40	ML	W	13 X 12	SL	4/19/2013		4	3	SPEEDWAY DIESEL	BEECHWOOD GOLF COURSE	THE BREWERY LODGE & SUPPER CLU	V		
US 20	CR 17	ML	E	18 X 12	FGA	12/31/2010		6	5	HARDEE'S	ARBY'S	TACO BELL	LOVE'S 24 HRS	LINTON'S ENCHANTED GARDENS	V
US 20	CR 17	ML	W	13 X 12	AF	1/15/2019		4	2	LINTON'S ENCHANTED GARDENS	V	TACO BELL	V		
US 20	CR 17	ML	W	13 X 12	GF	3/17/2020		4	3	LOVE'S 24 HRS	V	HARDEE'S	ARBY'S		
US 20	ELM ROAD	ML	E	13 X 6	G	1/24/2018		2	1	PHILLIPS 66	V				
US 20	ELM ROAD	ML	W	13 X 6	G	1/24/2018		2	1	PHILLIPS 66	V				
US 20	IRONWOOD RD	ML	E	13 X 16	GF	3/15/1995		6	5	SPEEDWAY	V	STARBUCKS	BURGER KING	TACO BELL	APPLEBEE'S
US 20	IRONWOOD RD	ML	W	13 X 16	GF	3/15/1995		6	5	SPEEDWAY	V	STARBUCKS	BURGER KING	TACO BELL	APPLEBEE'S
US 20	SR 19	ML	E	13 X 6	A	2/28/2004		2	1	HART CITY SUPERCENTER FLEA MAR	V				
US 20	SR 19	ML	E	13 X 12	GF	1/31/2001		4	3	MARATHON 24 HRS	CASEY'S DIESEL	LONG JOHN SILVER'S	V		
US 20	SR 19	ML	E	13 X 6	L	1/12/2005		2	2	HOLIDAY INN EXPRESS & SUITES	COMFORT SUITES				
US 20	SR 19	ML	W	13 X 6	A	2/28/2004		2	1	HART CITY SUPERCENTER FLEA MAR	V				
US 20	SR 19	ML	W	13 X 12	FL	1/12/2005		4	3	LONG JOHN SILVER'S	V	HOLIDAY INN EXPRESS & SUITES	COMFORT SUITES		
US 20	SR 19	ML	W	13 X 6	G	1/30/2001		2	2	MARATHON 24 HRS	CASEY'S DIESEL				
US 20	SR 331	ML	E	13 X 16	FG	5/16/2007		6	5	MCDONALD'S	TACO BELL	WENDY'S	V	MEIJER TOP TIER GASOLINE	BP DIESEL
US 20	SR 331	ML	W	13 X 16	FG	8/9/2016		6	5	MCDONALD'S	TACO BELL	WENDY'S	V	MEIJER TOP TIER GASOLINE	BP DIESEL
US 20	US 33	ML	E	13 X 14	F	3/15/1995		6	6	MCDONALD'S	STEAK N SHAKE	ARBY'S	TACO BELL	STARBUCKS COFFEE	IHOP
US 20	US 33	ML	W	13 X 14	F	3/15/1995		6	6	MCDONALD'S	STEAK N SHAKE	ARBY'S	TACO BELL	STARBUCKS COFFEE	IHOP
US 24	SR 101	ML	E	13 X 12	GF	4/29/2015		4	3	LOVE'S 24 HRS	V	SUBWAY	MCDONALD'S		
US 24	SR 101	ML	W	13 X 12	GF	4/29/2015		4	3	LOVE'S 24 HRS	V	SUBWAY	MCDONALD'S		
US 24	WEBSTER ST	ML	E	13 X 6	G	3/2/2013		2	1	MARATHON DESIEL	V				
US 24	WEBSTER ST	ML	W	13 X 6	G	3/2/2013		2	1	MARATHON DESIEL	V				
US 31	124	ML	N	18 X 10	L	3/27/2017		6	1	COMFORT INN	V	V	V	V	V
US 31	124	ML	S	18 X 10	L	3/27/2017		6	1	COMFORT INN	V	V	V	V	V
US 31	125	ML	N	13 X 14	F	3/27/2017		6	6	MCDONALD'S	GETGO CAFE + MARKET	STARBUCKS	CITY BARBEQUE	POTBELLY SANDWICH WORKS	BIBIBOP ASIAN GRILL
US 31	125	ML	N	18 X 12	GF	3/27/2017		6	2	GETGO	V	V	SLAPFISH	V	V
US 31	125	ML	S	18 X 10	F	3/27/2017		6	6	MCDONALD'S	GETGO CAFE + MARKET	STARBUCKS	CITY BARBEQUE	POTBELLY SANDWICH WORKS	BIBIBOP ASIAN GRILL
US 31	125	ML	S	18 X 12	GF	3/27/2017		6	2	GETGO	V	V	SLAPFISH	V	V
US 31	127	ML	N	18 X 10	F	3/27/2017		6	6	RIZE BREAKFAST LUNCH CATER	STARBUCKS	WILD EGGS	VERDE FLAVORS OF MEXICO	BLAZE PIZZA	CHIPOTLE

Existing Logo Sign Locations

IS/Route	Exit/Cross	Type	DIR	Size	SVC	Place in Service Date	Refurb Date	Avail	Used	Cust1	Cust2	Cust3	Cust4	Cust5	Cust6
US 31	127	ML	N	13 X 18	LSF	11/16/2018		6	6	HILTON GARDEN INN	FAIRFIELD INN & SUITES MARRIOT	MEIJER TOP TIER GASOLINE	NOBLE ROMAN'S PIZZA & PUB	SAUCE ON THE SIDE CALZONE	NAF NAF MIDDLE EASTERN GRILL
US 31	127	ML	S	18 X 10	F	1/10/2018		6	6	BLAZE PIZZA NOBLE ROMAN'S PIZZA & PUB	WILD EGGS	VERDE FLAVORS OF MEXICO	STARBUCKS	RIZE BRKFAST LUNCH CATER	SAUCE ON THE SIDE CALZONE NAF NAF MIDDLE EASTERN GRILL
US 31	127	ML	S	13 X 14	S	3/27/2017		6	6	PUB	HILTON GARDEN INN	MEIJER TOP TIER GASOLINE	FAIRFIELD BY MARRIOTT	CHIPOTLE	GRILL
US 31	128	ML	N	18 X 6	F	3/8/2023		3	1	V	BRU BURGER BAR	V			
US 31	128	ML	S	18 X 6	F	3/8/2023		3	1	V	BRU BURGER BAR	V			
US 31	131	ML	N	18 X 10	S	12/20/2019		6	5	KROGER DIESEL	STARBUCKS	URBAN VINES WINERY & VINEYARDS	WOOD WIND GOLF CLUB	SPENCER FARM WINERY	V
US 31	131	ML	S	18 X 10	S	6/21/2016		6	5	KROGER DIESEL	STARBUCKS	URBAN VINES WINERY & VINEYARD	WOOD WIND GOLF CLUB	SPENCER FARM WINERY	V
US 31	132	ML	N	18 X 10	FL	3/18/2016		6	6	GETGO CAFE + MARKET	DENNY'S	HAMPTON INN BY HILTON	BURGER KING	TITUS BARKERY & DELI	CHICK-FIL-A CLOSED SUNDAY GRAND JUNCTION BREWING CO.
US 31	132	ML	N	18 X 12	GFA	3/18/2016		6	6	KROGER FUEL	SPEEDWAY	MEIJER TOP TIER GASOLINE	SUBWAY	TACO BELL	
US 31	132	ML	S	18 X 10	F	3/18/2016		6	6	GETGO CAFE + MARKET	SMOOTHIE KING	SUBWAY	BURGER KING	DUNKIN DONUTS GRAND JUNCTION BREWING CO.	CHICK-FIL-A CLOSED SUNDAY
US 31	132	ML	S	18 X 12	GA	3/18/2016		6	6	KROGER FUEL	SPEEDWAY	MEIJER TOP TIER GASOLINE	URBAN APPLES CIDERY	CO.	WAWA 24 HRS
US 31	132	ML	S	18 X 10	LF	1/30/2017		6	6	HAMPTON INN BY HILTON	STARBUCKS	TACO BELL	TITUS BAKERY & DELI	DENNY'S	BIG HOFFA'S BBQ
US 31	134	ML	N	18 X 6	F	7/19/2025		3	1	WENDY'S	V	V			
US 31	134	ML	N	18 X 12	FGA	8/16/2016		6	6	STARBUCKS	MASH HOUSE	ARBY'S	FAMILY EXPRESS DIESEL	IMMI CONFERENCE CENTER	WEST FORK WHSKY CO
US 31	134	ML	S	18 X 6	F	7/19/2025		3	1	WENDY'S	V	V			
US 31	134	ML	S	18 X 12	FGA	8/16/2016		6	6	STARBUCKS	MASH HOUSE	ARBY'S	FAMILY EXPRESS DIESEL	IMMI CONFERENCE CENTER	WEST FORK WHISKY CO.
US 31	138	ML	N	18 X 6	GF	3/23/2026		3	2	MCCLURE DIESEL	NOBLE ROMAN'S PIZZA	V			
US 31	138	ML	S	18 X 6	GF	3/23/2026		3	2	MCCLURE DIESEL	NOBLE ROMAN'S PIZZA	V			
US 31	158	ML	N	18 X 10	F	1/30/2015		6	6	STARBUCKS	CRACKER BARREL	CULVER'S BUTTERBURGERS	ARBY'S	MCDONALD'S 24 HRS	BURGER KING
US 31	158	ML	N	18 X 6	F	1/30/2015		3	1	IHOP 24 HRS	V	V			
US 31	158	ML	N	18 X 12	GL	1/30/2015		6	1	SPEEDWAY DIESEL	V	V	V	V	V
US 31	158	ML	S	18 X 10	F	1/30/2015		6	6	STARBUCKS	CRACKER BARREL	CULVER'S BUTTERBURGERS	ARBY'S	MCDONALD'S 24 HRS	IHOP 24 HRS
US 31	158	ML	S	18 X 6	F	1/30/2015		3	0	V	V	V			
US 31	158	ML	S	18 X 12	GL	1/30/2015		6	1	SPEEDWAY DIESEL	V	V	V	V	V
US 31	161	ML	N	18 X 10	F	1/30/2015		6	6	BOB EVANS RESTAURANT	PANERA BREAD	APPLEBEE'S GRILL & BAR	FIVE GUYS BURGERS & FRIES	CHIPOTLE	BUFFALO WILD WINGS
US 31	161	ML	N	18 X 10	F	1/30/2015		6	1	CHICK-FIL-A CLOSED SUNDAY	V	V	V	V	V
US 31	161	ML	N	18 X 6	G	1/30/2015		3	1	MARATHON	V	V			
US 31	161	ML	S	18 X 10	F	12/13/2016		6	6	BOB EVANS RESTAURANT	PANERA BREAD	APPLEBEE'S GRILL & BAR	FIVE BUYS BURGERS & FRIES	CHIPOTLE	BUFFALO WILD WINGS
US 31	161	ML	S	18 X 10	GF	12/13/2016		6	2	MARATHON	CHICK-FIL-A CLOSED SUNDAY	V	V	V	V
US 31	162	ML	N	18 X 10	F	1/30/2015		6	6	STARBUCKS	WHITE CASTLE 24 HRS	MCDONALD'S 24 HRS PENN STATION EAST COAST	BURGER KING	STEAK N SHAEK	SUBWAY
US 31	162	ML	N	18 X 10	S	1/31/2015		6	6	SPEEDWAY	MEIJER TOP TIER GASOLINE	SUBS	MARKLAND MALL	SONIC AMERICA'S DRIVE-IN	WENDY'S
US 31	162	ML	S	18 X 10	F	1/30/2015		6	6	STARBUCKS	WHITE CASTLE 24 HRS	MCDONALD'S 24 HRS	WENDY'S	STEAK N SHAKE	SUBWAY

Existing Logo Sign Locations

IS/ Route	Exit/Cross	Type	DIR	Size	SVC	Place in Service Date	Refurb Date	Avail	Used	Cust1	Cust2	Cust3	Cust4	Cust5	Cust6
US 31	162	ML	S	18 X 10	F	1/30/2015		6	6	FAZOLI'S	CHILI'S	BURGER KING	SONIC AMERICA'S DRIVE-IN	PENN STATION EAST COAST SUBS	CHIPOTLE
US 31	162	ML	S	18 X 12	GS	1/31/2015		6	3	SPEEDWAY	MEIJER TOP TIER GASOLINE	V	MARKLAND MALL	V	V
US 31	165	ML	N	18 X 10	S	1/31/2015		6	2	WENDY'S	ARBY'S	V	V	V	V
US 31	165	ML	S	18 X 10	S	1/31/2015		6	2	WENDY'S	ARBY'S	V	V	V	V
US 31	233	ML	N	18 X 12	GF	9/16/2015		6	3	SPEEDWAY DIESEL	V	V	MCDONALD'S	ARBY'S	V
US 31	233	ML	S	18 X 12	GF	9/16/2015		6	3	SPEEDWAY DIESEL	V	V	MCDONALD'S	ARBY'S	V
US 31	245	ML	N	18 X 12	GF	1/7/2016		6	3	PHILLIPS 66 DIESEL	MCCLURE DIESEL	V	KRISPY KRUNCHY CHICKEN	V	V
US 31	245	ML	N	13 X 6	L	1/7/2016		2	1	COMFORT SUITES	V				
US 31	245	ML	S	18 X 12	GF	1/7/2016		6	3	PHILLIPS 66 DIESEL	MCCLURE DIESEL	V	KRISPY KRUNCHY CHICKEN	V	V
US 31	245	ML	S	13 X 6	L	1/7/2016		2	1	COMFORT SUITES	V				
US 31	129A	ML	N	18 X 10	S	10/8/2015		6	6	BP DIESEL	MAPCO DIESEL	MCDONALD'S	GETGO CAFE+MARKET	ARBY'S	HOLIDAY INN EXPRESS & SUITES
US 31	129A	ML	N	18 X 10	S	10/8/2015		6	6	GETGO CAFE + MARKET	CHARLESTON'S	APPLEBEE'S	CHICK-FIL-A CLOSED SUNDAY	PANERA BREAD	SMOOTHIE KING
US 31	129A	ML	S	18 X 10	S	10/8/2015		6	6	BP DIESEL	MAPCO DIESEL	MCDONALD'S	GETGO CAFE+MARKET	ARBY'S	HOLIDAY INN EXPRESS & SUITES
US 31	129A	ML	S	18 X 10	S	10/8/2015		6	6	GETGO CAFE + MARKET	CHARLESTON'S	APPLEBEE'S	CHICK-FIL-A CLOSED SUNDAY	PANERA BREAD	SMOOTHIE KING
US 31	BRICK ROAD	ML	N	13 X 16	GFL	3/17/2015		6	5	PILOT 24 HRS	SUBWAY	SPEEDWAY DIESEL	TACO BELL	SUPER 8 BY WYNDHAM	V
US 31	BRICK ROAD	ML	S	13 X 16	GFL	6/19/2008		6	5	PILOT 24 HRS	SUBWAY	SPEEDWAY DIESEL	TACO BELL	SUPER 8 BY WYNDHAM	V
US 31	MICHIGAN ST	ML	E	13 X 14	F	12/15/1991		6	6	BUFFALO WILD WINGS	TEXAS ROADHOUSE	PANERA BREAD	WENDY'S	CHIPOTLE	BURGER KING
US 31	MICHIGAN ST	ML	E	13 X 14	F	12/31/2010		6	6	CHICK-FIL-A CLOSED SUNDAY	KFC	TACO BELL	STARBUCKS	DUNKIN DONUTS	CULVER'S
US 31	MICHIGAN ST	ML	W	13 X 14	F	12/15/1991		6	6	BUFFALO WILD WINGS	TEXAS ROADHOUSE	PANERA BREAD	WENDY'S	CHIPOTLE	BURGER KING
US 31	MICHIGAN ST	ML	W	13 X 14	F	12/31/2010		6	6	CHICK-FIL-A CLOSED SUNDAY	KFC	TACO BELL	STARBUCKS	DUNKIN DONUTS	CULVER'S
US 31	SR 23	ML	E	13 X 12	AG	1/26/2018		4	2	FOUR WINDS CASINO SOUTH BEND	V	V	EXXON DIESEL		
US 31	SR 23	ML	E	13 X 6	F	8/11/2021		2	2	WHICH WICH SUPERIOR SANDWICHES	SUBWAY				
US 31	SR 23	ML	W	13 X 12	AG	1/26/2018		4	2	FOUR WINDS CASINO SOUTH BEND	V	V	EXXON DIESEL		
US 31	SR 23	ML	W	13 X 6	F	8/11/2021		2	2	WHICH WICH SUPERIOR SANDWICHES	SUBWAY				
US 31	US 20A	ML	N	13 X 16	S	2/14/2009		6	5	LAQUINTA INN & SUITES	SOUTH BEND CHOCOLATE COMPANY	QUALITY INN & SUITES BY CHOICE	SOUTH BEND PUBLIC HOUSE	TACO BELL	V
US 31	US 20A	ML	S	13 X 16	S	2/14/2009		6	5	LAQUINTA INN & SUITES	SOUTH BEND CHOCOLATE COMPANY	QUALITY INN & SUITES BY CHOICE	SOUTH BEND PUBLIC HOUSE	TACO BELL	V
US 31	WESTERN AVE	ML	N	18 X 10	FG	12/15/1991		6	5	KFC	TACO BELL	BP 24 HOURS	BURGER KING	STARBUCKS	V
US 31	WESTERN AVE	ML	S	13 X 14	GF	12/31/2010		6	5	BURGER KING	KFC	BP 24 HOURS	TACO BELL	STARBUCKS	V
US 41	6TH STREET	ML	N	13 X 14	FG	12/15/1991		6	6	DENNY'S 24 HRS	CULVER'S	TACO BELL	HUCK'S MARKET DIESEL	LIC'S DELI & ICE CREAM	FAZOLI'S
US 41	6TH STREET	ML	N	18 X 12	LS	2/9/2017	2/9/2017	6	6	HOLIDAY INN EXPRESS	ECONOLOGDE	QUALITY INN BY CHOICE HOTELS	RED SKELTON MUSEUM OF COMEDY	MARATHON DIESEL	BUFFALO WILD WINGS
US 41	6TH STREET	ML	S	13 X 14	FG	12/15/1991		6	6	DENNY'S 24 HRS	CULVER'S	TACO BELL	HUCK'S MARKET DIESEL	LIC'S DELI & ICE CREAM	FAZOLI'S
US 41	6TH STREET	ML	S	18 X 12	LS	12/15/1991		6	6	HOLIDAY INN EXPRESS	ECONOLOGDE	QUALITY INN BY CHOICE HOTELS	RED SKELTON MUSEUM OF COMEDY	MARATHON DIESEL	BUFFALO WILD WINGS
US 41	HART STREET	ML	N	13 X 14	F	11/29/2017	11/29/2017	6	6	ARBY'S	TACO BELL	SUBWAY	CHAVAS MEXICAN GRILL	HARDEE'S	ZAXBY'S

Existing Logo Sign Locations

IS/ Route	Exit/Cross	Type	DIR	Size	SVC	Place in Service Date	Refurb Date	Avail	Used	Cust1	Cust2	Cust3	Cust4	Cust5	Cust6
US 41	HART STREET	ML	N	13 X 14	S	12/1/2014		6	6	MARATHON DIESEL	SUPER 8	MARATHON 24 HRS	COMFORT SUITES	STARBUCKS	HAMPTON BY HILTON
US 41	HART STREET	ML	S	13 X 14	F	12/15/1991		6	6	ARBY'S	TACO BELL	SUBWAY	CHAVAS MEXICAN GRILL	HARDEE'S	ZAXBY'S
US 41	HART STREET	ML	S	13 X 14	S	12/1/2014		6	6	MARATHON DIESEL	SUPER 8	MARATHON 24 HRS	COMFORT SUITES	STARBUCKS	HAMPTON BY HILTON
US 41	WILLOW ST	ML	N	18 X 10	S	12/15/1991		6	5	ON THE FLY DIESEL	CASEY'S GENERAL STORE	RED ROOF INN	TOWNEPLACE SUITES BY MARIOTT	V	AMERICAN TABLE FAMILY DINING
US 41	WILLOW ST	ML	S	18 X 10	S	12/15/1991		6	5	ON THE FLY DIESEL	CASEY'S GENERAL STORE	RED ROOF INN	TOWNEPLACE SUITES BY MARIOTT	V	AMERICAN TABLE FAMILY DINING

Existing Expressway Logo Sign Locations

IS/ Route	Exit/Cross	Type	DIR	Size	SVC	Place in Service Date	Avail	Used	Cust1	Cust2	Cust3	Cust4	Cust5	Cust6	County
SR 25	US 421	ML	N	13 X 12	GF	3/2/2017	4	2	SHELL FOOD MART	COUNTRYMARK DIESEL	V	V			CARROLL
SR 25	US 421	ML	S	13 X 12	GF	3/2/2017	4	2	SHELL FOOD MART	COUNTRYMARK DIESEL	V	V			CARROLL
SR 49	CR E 400 N	ML	N	18 X 10	F	9/26/2018	6	6	FAZOLI'S	JIMMY JOHNS GOURMET SANDWICHES	STARBUCKS	WENDY'S	LE PEEP BREAKFAST BRUNCH LUNCH	ARBY'S	PORTER
SR 49	CR E 400 N	ML	S	18 X 10	F	9/26/2018	6	6	FAZOLI'S	JIMMY JOHNS GOURMET SANDWICHES	STARBUCKS	WENDY'S	LE PEEP BREAKFAST BRUNCH LUNCH	ARBY'S	PORTER
SR 49	SR 2	ML	N	13 X 14	F	7/7/2016	6	6	STARBUCKS	PANERA BREAD	CHICK-FIL-A CLOSED SUNDAY	MCDONALD'S	JIMMY JOHN'S GOURMET SANDWICHE	CULVER'S FROZEN CUSTARD BUTTER	PORTER
SR 49	SR 2	ML	N	13 X 12	GLF	3/28/2019	6	4	FAMILY EXPRESS FOOD MART	MEIJER TOP TIER GASOLINE	V	V	MCALISTER'S DELI	FRIES	PORTER
SR 49	SR 2	ML	S	13 X 14	F	1/15/1997	6	6	DQ GRILL & CHILL	MCDONALD'S	CULVER'S FROZEN CUSTARD BUTTER	PANERA BREAD	STARBUCKS	FIREHOUSE SUBS	PORTER
SR 49	SR 2	ML	S	13 X 12	GL	3/28/2019	4	2	FAMILY EXPRESS FOOD MART	MEIJER TOP TIER GASOLINE	V	V			PORTER
SR 49	SR 2	ML	S	13 X 14	S	7/1/2014	6	5	MCALISTER'S DELI	BUONA CHICAGO'S ORIGINAL ITALI	CHICK-FIL-A CLOSED SUNDAY	V	FIVE GUYS BURGERS & FRIES	JIMMY JOHNS GOURMET SANDWICHES	PORTER
SR 49	US 30	ML	N	13 X 16	FG	5/1/1996	6	5	BOB EVANS	WHITE CASTLE	TACO BELL	WENDY'S	CASEY'S GENERAL STORE	V	PORTER
SR 49	US 30	ML	N	13 X 12	GF	12/15/1997	4	3	ONE 9 FUEL STOP DIESEL	SPEEDWAY DIESEL	STARBUCKS	V			PORTER
SR 49	US 30	ML	S	13 X 16	S	5/1/1996	6	6	SPEEDWAY DIESEL	ONE 9 FUEL STOP DIESEL	BOB EVANS	WHITE CASTLE	CASEY'S GENERAL STORE	WENDY'S	PORTER
SR 49	US 6	ML	N	13 X 12	GA	5/21/2018	4	2	LUKE	V	ANDERSON'S WINERY	V			PORTER
SR 49	US 6	ML	S	13 X 12	GA	5/21/2018	4	2	LUKE	V	ANDERSON'S WINERY	V			PORTER
US 231	SR 162	ML	N	18 X 12	GCA	12/7/2017	6	5	MARATHON AUTO DIESEL	SUN OUTDOORS LAKE RUDOLPH	V	SANTA CLAUS CHRISTMAS STORE	SANTA'S COTTAGES	LINCOLN PINES LAKEFRONT RESORT	SPENCER
US 231	SR 162	ML	S	18 X 12	GCA	12/7/2017	6	5	MARATHON AUTO DIESEL	SUN OUTDOORS LAKE RUDOLPH	V	SANTA CLAUS CHRISTMAS STORE	SANTA'S COTTAGES	LINCOLN PINES LAKEFRONT RESORT	SPENCER
US 231	SR 66	ML	S	13 X 6	A	3/19/2024	2	1	VILLAGE & MUSE	V					SPENCER
US 24	SR 9	ML	W	13 X 6	G	2/21/2017	2	1	BP DIESEL	V					HUNTINGTON
US 30	SR 15	ML	E	13 X 14	F	6/4/2008	6	5	MCDONALD'S 24 HRS	CULVER'S	KFC	TACO BELL	PAPA VINO'S ITALIAN KITCHEN	V	KOSCIUSKO
US 30	SR 15	ML	E	13 X 12	GA	6/15/2007	4	2	MURPHY USA DIESEL	V	TIPPY CREEK WINERY	V			KOSCIUSKO
US 30	SR 15	ML	W	13 X 14	F	5/24/2010	6	5	MCDONALD'S 24 HOURS	CULVER'S	KFC	TACO BELL	PAPA VINO'S ITALIAN KITCHEN	V	KOSCIUSKO
US 30	SR 15	ML	W	13 X 12	GA	6/15/2007	4	2	MURPHY USA DIESEL	V	TIPPY CREEK WINERY	V			KOSCIUSKO
US 30	SR 17	ML	E	13 X 16	FG	7/15/1996	6	6	MCDONALD'S	BURGER KING	TACO BELL	CULVER'S	KROGER DIESEL	SPEEDWAY	MARSHALL
US 30	SR 17	ML	W	13 X 16	FG	7/15/1996	6	6	MCDONALD'S	BURGER KING	TACO BELL	CULVER'S	KROGER DIESEL	SPEEDWAY	MARSHALL
US 31	148	ML	N	13 X 12	GF	7/17/2019	4	2	LOVE'S 24 HRS	V	HARDEE'S	V			TIPTON
US 31	148	ML	S	13 X 12	GF	7/17/2019	4	2	LOVE'S 24 HRS	V	HARDEE'S	V			TIPTON
US 31	SR 25	ML	N	13 X 14	F	3/15/1995	6	6	KFC	TACO BELL	WINGS ETC GRILL & PUB	ARBY'S	DUNKIN DONUTS	PIZZA HUT	FULTON
US 31	SR 25	ML	N	13 X 16	GF	3/15/1995	6	6	SPEEDWAY	PHILLIPS 66	KROGER DIESEL	PILOT 24 HRS	MCDONALD'S	STARBUCKS	FULTON
US 31	SR 25	ML	N	13 X 10	L	5/15/1995	4	2	V	\$35 ROCHESTER MOTEL	SUPER 8	V			FULTON
US 31	SR 25	ML	S	13 X 14	F	3/15/1995	6	6	KFC	TACO BELL	WINGS ETC GRILL & PUB	ARBY'S	DUNKIN DONUTS	PIZZA HUT	FULTON
US 31	SR 25	ML	S	13 X 16	GF	12/31/2010	6	6	SPEEDWAY	PHILLIPS 66	KROGER DIESEL	PILOT 24 HRS	MCDONALD'S	STARBUCKS	FULTON
US 31	SR 25	ML	S	13 X 10	L	5/15/1995	4	2	QUALITY INN BY CHOICE HOTELS	\$35 ROCHESTER MOTEL	V	V			FULTON
US 41	DIAMOND AVENUE	ML	N	13 X 6	L	2/27/2018	2	1	ONE LIFE STUDIOS	V					VANDEBURGH

Existing Expressway Logo Sign Locations

IS/ Route	Exit/Cross	Type	DIR	Size	SVC	Place in Service Date	Avail	Used	Cust1	Cust2	Cust3	Cust4	Cust5	Cust6	County
US 41	DIAMOND AVENUE	ML	S	13 X 6	L	2/27/2018	2	1	ONE LIFE STUDIOS AMERICAN TABLE FAMILY DINING	V					VANDERBURGH
US 41	SR 64	ML	N	13 X 14	F	12/15/1991	6	6	DINING	TACO BELL	LONG JOHN SILVER'S	WINGS ETC. GRILL & PUB HOLIDAY INN EXPRESS & SUITES	DONUT BANK BAKERY COFFEE	BOB EVANS RESTAURANT	GIBSON
US 41	SR 64	ML	N	13 X 14	S	12/15/1991	6	6	ON THE FLY DIESEL	MARATHON	MARATHON	SUITES	ARBY'S	HAMPTON INN	GIBSON
US 41	SR 64	ML	S	13 X 14	F	12/15/1991	6	6	BOB EVANS RESTUARANT HOLIDAY INN EXPRESS & SUITES	DONUT BANK BAKERY COFFEE	WINGS ETC. GRILL & PUB	AMERICAN TABLE FAMILY DINING	TACO BELL	ARBY'S	GIBSON
US 41	SR 64	ML	S	18 X 10	S	12/31/2010	6	6	SUITES	ON THE FLY DIESEL	HAMPTON INN	MARATHON	MARATHON	LONG JOHN SILVER'S	GIBSON

Existing TODS Locations

IS/ Route	Exit/Cross	Size	Place in Service Date	Avail	Used	Cust1	Cust2	County
SR 57	E. MAIN ST.	24" X 24"	8/23/2011	1	1	DAVIESS COUNTY MUSEUM		DAVIESS
SR 57	E. MAIN ST.	24" X 24"	8/23/2011	1	1	DAVIESS COUNTY MUSEUM		DAVIESS
SR 162	LOUIS J KOCH BLVD	24" X 24"	8/23/2011	1	1	SPENCER CO VISITORS BUREAU		SPENCER
US 50	WALNUT STREET	30" X 24"	8/23/2011	1	1	DEARBORN COUNTY VISITOR CENTER		DEARBORN
US 50	HOLLYWOOD BLVD.	30" X 24"	8/23/2011	1	1	DEARBORN COUNTY VISITOR CENTER		DEARBORN
SR 56	MILL ST.	30" X 24"	8/23/2011	1	1	LANTHIER WINERY		JEFFERSON
SR 56	MILL ST.	30" X 24"	8/23/2011	1	1	LANTHIER WINERY		JEFFERSON
SR 225	NORTH STREET	30" X 24"	8/23/2011	1	1	WOLF PARK		TIPPECANOE
SR 225	NORTH STREET	30" X 24"	8/23/2011	1	1	WOLF PARK		TIPPECANOE
US 231	SR 42	30" X 30"	2/10/2026	1	1	WHITE BARN ANTIQUES		PUTNAM
SHILOH	GREEN ACRES	30" X 30"	8/30/2010	1	1	INDIANA CAVERNS		HARRISON
US 421	MAIN ST.	30" X 30"	10/3/2012	1	1	WABASH & ERIE CANAL MUSEUM		CARROLL
SR 46	MAIN ST.	30" X 30"	3/26/2013	1	1	OWEN VALLEY WINERY		OWEN
SR 46	MAIN ST.	30" X 30"	3/26/2013	1	1	OWEN VALLEY WINERY		OWEN
SR 2	ABERDEEN	30" X 30"	11/18/2013	1	1	COURSE AT ABERDEEN		PORTER
SR 2	ABERDEEN	30" X 30"	11/18/2013	1	1	COURSE AT ABERDEEN		PORTER
SR 26	S. MAIN STREET	30" X 30"	3/25/2014	1	1	FAIRMOUNT MUSEUM		GRANT
SR 135	SR 62	30" x 30"	2/24/2017	1	1	DISCOVERY CENTER		HARRISON
SR 135	OLD HWY 135	30" x 30"	2/24/2017	1	1	DISCOVERY CENTER		HARRISON
SR 62	N. CAPITAL AVENUE	30" X 30"	3/7/2017	1	1	DISCOVERY CENTER		HARRISON
US 24	US 231	30" X 30"	2/21/2018	1	1	CARPENTER CREEK CELLARS WINERY		JASPER
US 24	US 231	30" X 30"	2/21/2018	1	1	CARPENTER CREEK CELLARS WINERY		JASPER
SR 120	N RAY ROAD	36" X 30"	8/23/2011	1	1	WILDWINDS BUFFALO PRESERVE		STEBEN
SR 120	N RAY ROAD	36" X 30"	8/23/2011	1	1	WILDWINDS BUFFALO PRESERVE		STEBEN
US 50	WALNUT STREET	36" X 36"	8/23/2011	1	1	DEARBORN COUNTY VISITOR CENTER		DEARBORN
SR 135	SQUIRE BOONE	54" X 42"	12/16/2004	1	1	SQUIRE BOONE CAVERNS		HARRISON
US 27	HIGHLAND ROAD	60" X 12"	8/23/2011	1	1	ACHIEVA RESOURCES CENTER		WAYNE
US 50	COUNTY ROAD L2W3 S	60" X 12"	8/23/2011	1	1	BLUESPRING CAVERNS		LAWRENCE
US 50	BLUE SPRINGS CAVERN RD	60" X 12"	8/23/2011	1	1	BLUESPRING CAVERNS		LAWRENCE
SR 46	WYCHWOOD DRIVE	60" X 12"	8/23/2011	1	1	BROWN CO ART GALLERY		BROWN
US 50	HOLLYWOOD BLVD.	60" X 12"	8/23/2011	1	1	HILLFOREST MUSEUM		DEARBORN
US 50	WALNUT STREET	60" X 12"	8/23/2011	1	1	HILLFOREST MUSEUM		DEARBORN

Existing TODS Locations

IS/ Route	Exit/Cross	Size	Place in Service Date	Avail	Used	Cust1	Cust2	County
SR 37	E. 216TH STREET	60" X 12"	8/23/2011	1	1	PURGATORY GOLF CLUB		HAMILTON
SR 37	E. 216TH STREET	60" X 12"	8/23/2011	1	1	PURGATORY GOLF CLUB		HAMILTON
US 50	S. BROADWAY STREET	60" X 24"	8/23/2011	1	1	JACKSON COUNTY VISITORS CENTER		JACKSON
US 40	ELIASON ROAD	60" X 30"	8/23/2011	1	1	COPE ENV. CENTER		WAYNE
SR 101	OHIO RIVER SCENIC HWY	60" X 36"	8/23/2011	1	1	BELTERRA CASINO		SWITZERLAND
SR 62	ST. PETERS CHURCH ROAD NE	66" X 12"	8/23/2011	1	1	TURTLE RUN WINERY		HARRISON
SR 101	W. CURRY ROAD	66" X 24"	8/23/2011	1	1	HARBOR LINKS GOLF CLUB		UNION
SR 101	W. CURRY ROAD	66" X 24"	8/23/2011	1	1	HARBOR LINKS GOLF CLUB		UNION
US 50	US HIGHWAY 31	66" X 30"	8/23/2011	1	1	SHADOWOOD GOLF COURSE		JACKSON
US 50	US HIGHWAY 31	66" X 30"	8/23/2011	1	1	SHADOWOOD GOLF COURSE		JACKSON
US 27	QUAKERHILL DRIVE	66" X 36"	8/23/2011	1	1	Quaker Hill CONFERENCE CENTER		WAYNE
US 24	6TH STREET	72" X 12"	8/23/2011	1	1	BRANDYWINE INN & CONVENTION		WHITE
US 24	6TH STREET	72" X 12"	8/23/2011	1	1	BRANDYWINE INN & CONVENTION		WHITE
SR 252	S. 150 W.	72" X 15"	8/23/2011	1	1	FFA CENTER		JOHNSON
SR 252	S. 150 W.	72" X 15"	8/23/2011	1	1	FFA CENTER		JOHNSON
US 150	NAVILLETON ROAD	72" X 18"	8/23/2011	1	1	HUBER WINERY		FLOYD
US 150	NAVILLETON ROAD	72" X 18"	8/23/2011	1	1	HUBER WINERY		FLOYD
SR 67	OLD SR 67 W.	72" X 18"	8/23/2011	1	1	HUNTERS HONEY FARM		MORGAN
SR 67	OLD SR 67 W.	72" X 18"	8/23/2011	1	1	HUNTERS HONEY FARM		MORGAN
SR 3	S. SPICELAND RD/TROJAN	72" X 18"	8/23/2011	1	1	INDIANA BASKETBALL HALL OF FAM		HENRY
SR 3	S. SPICELAND RD/TROJAN	72" X 18"	8/23/2011	1	1	INDIANA BASKETBALL HALL OF FAM		HENRY
SR 60	6TH STREET	72" X 18"	8/23/2011	1	1	LAWRENCE COUNTY TOURISM		LAWRENCE
SR 60	6TH STREET	72" X 18"	8/23/2011	1	1	LAWRENCE COUNTY TOURISM		LAWRENCE
SR 3	N. 1000 E.	72" X 18"	8/23/2011	1	1	ORCHARD HILL FARMS		NOBLE
SR 3	N. 1000 E.	72" X 18"	8/23/2011	1	1	ORCHARD HILL FARMS		NOBLE
SR 245	E COUNTY ROAD 1600 N	72" X 18"	8/23/2011	1	1	SPENCER CO VISITORS BUREAU		SPENCER
SR 9	E. 600 N.	72" X 18"	8/23/2011	1	1	TUTTLE ORCHARDS		HANCOCK
US 41	E. BOONVILLE NEW HARMONY	72" X 18"	8/23/2011	1	1	VANDERBURGH COUNTY 4-H CENTER		VANDERBURGH
US 41	E. BOONVILLE NEW HARMONY	72" X 18"	8/23/2011	1	1	VANDERBURGH COUNTY 4-H CENTER		VANDERBURGH
SR 18	COUNTY ROAD 700 E.	72" X 18"	8/23/2011	1	1	WALNUT CREEK GOLF COURSE		GRANT
SR 18	COUNTY ROAD 700 E.	72" X 18"	8/23/2011	1	1	WALNUT CREEK GOLF COURSE		GRANT
SR 9	E. 600 N.	72" X 18"	1/23/2017	1	1	TUTTLE ORCHARDS		HANCOCK

Existing TODS Locations

IS/ Route	Exit/Cross	Size	Place in Service Date	Avail	Used	Cust1	Cust2	County
US 231	SR 42	72" X 24"	2/10/2026	1	1	WHITE BARN ANTIQUES		PUTNAM
US 231	SR 42	72" X 24"	2/10/2026	1	1	WHITE BARN ANTIQUES		PUTNAM
US 30	E CENTER ST	72" X 24"	2/19/2026	1	1	WAGON WHEEL THEATRE		KOSCIUSKO
US 30	E CENTER ST	72" X 24"	2/19/2026	1	1	WAGON WHEEL THEATRE		KOSCIUSKO
US 41	CR 50 S	72" X 24"	3/6/2026	1	1	US 41 DRAGSTRIP		NEWTON
US 41	CR 50 S	72" X 24"	3/6/2026	1	1	US 41 DRAGSTRIP		NEWTON
US 20	N. 1000 W.	72" X 24"	8/23/2011	1	1	B HONEY AND CANDLES		LAGRANGE
SR 129	E. COUNTY ROAD 1100 N.	72" X 24"	8/23/2011	1	1	ERTEL CELLARS WINERY		RIPLEY
SR 129	E. COUNTY ROAD 1100 N.	72" X 24"	8/23/2011	1	1	ERTEL CELLARS WINERY		RIPLEY
SR 56	W. SINCLAIR STREET	72" X 24"	8/23/2011	1	1	FRENCH LICK WINERY & DISTILLER		ORANGE
SR 56	W. SINCLAIR STREET	72" X 24"	8/23/2011	1	1	FRENCH LICK WINERY & DISTILLER		ORANGE
SR 37	MAIN ST.	72" X 24"	8/23/2011	1	1	LAWRENCE COUNTY TOURISM		LAWRENCE
SR 37	MAIN ST.	72" X 24"	8/23/2011	1	1	LAWRENCE COUNTY TOURISM		LAWRENCE
SR 135	HOUSTON ROAD	72" X 24"	3/9/2013	1	1	SALT CREEK WINERY		BROWN
SR 46	MCCORMICK STATE PARK	72" X 24"	4/27/2013	1	1	OWEN VALLEY WINERY		OWEN
US 20	COUNTY ROAD 43	72" X 24"	5/14/2013	1	1	DUTCH COUNTRY MARKET		ELKHART
US 20	COUNTY ROAD 43	72" X 24"	5/14/2013	1	1	DUTCH COUNTRY MARKET		ELKHART
SR 135	SHILOH	72" X 24"	7/2/2013	1	1	INDIANA CAVERNS		HARRISON
US 30	UNION	72" X 24"	9/12/2013	1	1	CENTER AT DONALDSON		MARSHALL
US 30	UNION	72" X 24"	9/12/2013	1	1	CENTER AT DONALDSON		MARSHALL
US 231	E. COUNTY RD 500 N	72" X 24"	10/22/2013	1	1	PEPPER'S RIDGE WINERY		SPENCER
US 231	E. COUNTY RD 500 N	72" X 24"	10/22/2013	1	1	PEPPER'S RIDGE WINERY		SPENCER
SR 66	N. COUNTY RD 275 W	72" X 24"	10/22/2013	1	1	PEPPER'S RIDGE WINERY		SPENCER
US 30	TOWER ROAD	72" X 24"	11/18/2013	1	1	COURSE AT ABERDEEN		PORTER
US 30	TOWER ROAD	72" X 24"	11/18/2013	1	1	COURSE AT ABERDEEN		PORTER
SR 16	S. 780 W. (JORDAN)	72" X 24"	11/26/2013	1	1	CARPENTER CREEK WINERY		JASPER
US 231	W. 1000 S.	72" X 24"	11/26/2013	1	1	CARPENTER CREEK WINERY		JASPER
SR 16	S. 780 W.	72" X 24"	11/26/2013	1	1	CARPENTER CREEK WINERY		JASPER
SR 37	OLD SR 37	72" X 24"	1/2/2014	1	1	LAWRENCE COUNTY RECREATIONAL PARK		LAWRENCE
SR 37	OLD SR 37	72" X 24"	1/2/2014	1	1	LAWRENCE COUNTY RECREATIONAL PARK		LAWRENCE
SR 3	CR 350 N	72" X 24"	3/26/2014	1	1	NOBLE HAWK GOLF LINKS		NOBLE
SR 3	CR 350 N	72" X 24"	3/26/2014	1	1	NOBLE HAWK GOLF LINKS		NOBLE

Existing TODS Locations

IS/ Route	Exit/Cross	Size	Place in Service Date	Avail	Used	Cust1	Cust2	County
SR 3	DRAKE	72" X 24"	5/28/2014	1	1	COBBLESTONE GOLF COURSE		NOBLE
SR 3	DRAKE	72" X 24"	5/28/2014	1	1	COBBLESTONE GOLF COURSE		NOBLE
SR 46	OLD IND 46	72" X 24"	6/27/2014	1	1	BEAR WALLOW DISTILLERY		BROWN
SR 46	OLD IND 46	72" X 24"	6/27/2014	1	1	BEAR WALLOW DISTILLERY		BROWN
US 24	WINERY ENTRANCE	72" X 24"	8/8/2014	1	1	TWO EE'S WINERY		HUNTINGTON
SR 46	S. 525 E.	72" X 24"	9/21/2014	1	1	CERALAND PARK		BARTHOLOMEW
SR 46	S. 525 E.	72" X 24"	9/21/2014	1	1	CERALAND PARK		BARTHOLOMEW
SR 7	S. 525 E.	72" X 24"	9/21/2014	1	1	CERALAND PARK		BARTHOLOMEW
SR 7	S. 525 E.	72" X 24"	9/21/2014	1	1	CERALAND PARK		BARTHOLOMEW
US 30	QUEEN RD	72" X 24"	10/14/2025	1	1	SWAN LAKE RESORT		MARSHALL
SR 135	SHILOH	72" X 24"	12/31/2014	2	2	SQUIRE BOONE CAVERNS	INDIANA CAVERNS	HARRISON
US 40	SR 39	72" X 24"	5/20/2015	1	1	DEER CREEK GOLF CLUB		HENDRICKS
US 40	SR 39	72" X 24"	5/20/2015	1	1	DEER CREEK GOLF CLUB		HENDRICKS
SR 162	CR 1720N	72" X 24"	8/27/2015	1	1	PUMPKINS & MORE FARM MARKET		SPENCER
US 145	SR 56	72" X 24"	8/20/2015	1	1	ORANGE CO VISITORS CENTER		ORANGE
SR 46	BOWLING GREEN	72" X 24"	8/20/2015	1	1	CLAYSHIRE CASTLE		CLAY
SR 46	BOWLING GREEN	72" X 24"	8/20/2015	1	1	CLAYSHIRE CASTLE		CLAY
SR 135	SR 46	72" X 24"	2/3/2016	1	1	BEAR WALLOW DISTILLERY		BROWN
SR 42	TABOR TOWN	72" X 24"	3/24/2016	1	1	LAVERN GIBSON CROSS COUNTRY		VIGO
SR 42	TABOR TOWN	72" X 24"	3/24/2016	1	1	LAVERN GIBSONCROSS COUNTRY		VIGO
US 41	133RD AVENUE	72" X 24"	5/3/2016	1	1	CEDAR LAKE RETREAT CTR & CAMP		LAKE
SR 162	CR 1720 N.	72" X 24"	6/17/2016	1	1	PUMPKINS & MORE FARM MARKET		SPENCER
US 41	N. FORD ROAD	72" X 24"	6/17/2016	1	1	APPLE HILL ORCHARD		KNOX
SR 4	MAPLE ROAD	72" X 24"	6/17/2016	1	1	MAPLE RIDGE CAMP GROUND		ST. JOSEPH
SR 4	MAPLE ROAD	72" X 24"	6/17/2016	1	1	MAPLE RIDGE CAMP GROUND		ST. JOSEPH
US 36	SR 1	72" X 24"	6/13/2016	1	1	ADVENTURE BOUND CAMPING		RANDOLPH
US 36	SR 1	72" X 24"	6/13/2016	1	1	ADVENTURE BOUND CAMPING		RANDOLPH
US 150	BUTLER RIDGE ROAD	72" X 24"	6/11/2016	1	1	ELK RIDGE RANCH		MARTIN
US 150	BUTLER RIDGE ROAD	72" X 24"	6/11/2016	1	1	ELK RIDGE RANCH		MARTIN
SR 56	HILLHAM ROAD NW	72" X 24"	6/11/2016	1	1	ELK RIDGE RANCH		DUBOIS
SR 56	HILLHAM ROAD NW	72" X 24"	6/11/2016	1	1	ELK RIDGE RANCH		DUBOIS
SR 46	SNYDER ROAD	72" X 24"	7/20/2018	1	1	HARD TRUTH DISTILLING CO		BROWN

Existing TODS Locations

IS/ Route	Exit/Cross	Size	Place in Service Date	Avail	Used	Cust1	Cust2	County
US 36	CR 300 E	72" X 24"	10/15/2016	1	1	BEASLEY'S ORCHARD		HENDRICKS
US 36	CR 300 E	72" X 24"	10/15/2016	1	1	BEASLEY'S ORCHARD		HENDRICKS
SR 36	RAIDER ROAD	72" X 24"	11/17/2016	1	1	BELGIAN HORSE WINERY		HENRY
SR 60	CR 950 E	72" X 24"	12/7/2016	1	1	CAROUSEL WINERY		LAWRENCE
SR 60	CR 950 E	72" X 24"	12/7/2016	1	1	CAROUSEL WINERY		LAWRENCE
SR 36	RAIDER ROAD	72" X 24"	11/17/2016	1	1	BELGIAN HORSE WINERY		HENRY
US 41	133RD EXIT	72" X 24"	1/23/2017	1	1	CEDAR LAKE RETREAT CTR & CAMP		LAKE
SR 25	OLD 25	72" X 24"	7/12/2017	1	1	WILD CAT CREEK WINERY		TIPPECANOE
US 30	E. CENTER STREET	72" X 24"	8/15/2017	1	1	KOSCIUSKO COUNTY VISITOR CTR		KOSCIUSKO
US 30	E. CENTER STREET	72" X 24"	8/15/2017	1	1	KOSCIUSKO COUNTY VISITORS CTR		KOSCIUSKO
SR 45	TUNNEL ROAD	72" X 24"	2/23/2018	1	1	BUTLER WINERY		MONROE
SR 45	TUNNEL ROAD	72" X 24"	2/23/2018	1	1	BUTLER WINERY		MONROE
US 31	600 N	72" X 24"	4/12/2018	1	1	HARVEST MOON FOODS		FULTON
US 31	600 N	72" X 24"	4/12/2018	1	1	HARVEST MOON FOODS		FULTON
US 20	N 1150 W	72" X 24"	7/16/2018	1	1	HERITAGE RIDGE CREAMERY		NEWBURY
US 20	N 1150 W	72" X 24"	7/16/2018	1	1	HERITAGE RIDGE CREAMERY		NEWBURY
SR 46	SNYDER ROAD	72" X 24"	7/20/2018	1	1	HARD TRUTH DISTILLING CO		BROWN
SR 62	MONTE CASSINO SHRINE RD	72" X 24"	9/18/2018	1	1	MONTE CASSINO SHRINE		SPENCER
US 50	N CR 20 W	72" X 24"	9/19/2018	1	1	ST ANNES GOLF COURSE		JENNINGS
US 50	N CR 20 W	72" X 24"	9/19/2018	1	1	ST ANNES GOLF COURSE		JENNINGS
SR 162	SR 245	72" X 24"	10/5/2018	1	1	SPENCER COUNTY VISITORS BUREAU		SPENCER
SR 62	MONTE CASSINO SHRINE RD	72" X 24"	2/7/2019	1	1	MONTE CASSINO SHRINE		SPENCER
US 20	N. 1000 W.	72" X 24"	3/12/2019	1	1	B HONEY AND CANDLES		LAGRANGE
US 30	N. 500 W.	72" X 24"	3/26/2019	1	1	GABIS ARBORETUM PURDUE		PORTER
US 12	SR 212	72" X 24"	3/28/2019	1	1	CHICAGO SKYDIVE WINDY CITY		LAPORTE
US 12	SR 212	72" X 24"	3/28/2019	1	1	CHICAGO SKYDIVE WINDY CITY		LAPORTE
SR 66	N. LINCOLN AVENUE	72" X 24"	7/24/2019	1	1	LINCOLN PIONEER VILLAGE		SPENCER
SR 66	N. LINCOLN AVENUE	72" X 24"	7/24/2019	1	1	LINCOLN PIONEER VILLAGE		SPENCER
SR 9	E. 700 S.	72" X 24"	7/31/2019	1	1	INDIAN LAKES		LAGRANGE
SR 9	E. 700 S.	72" X 24"	7/31/2019	1	1	INDIAN LAKES		LAGRANGE
US 40	AIRPORT ROAD	72" X 24"	10/1/2019	1	1	COPE ENVIRONMENTAL CENTER		WAYNE
US 41	SR 26	72" X 24"	2/7/2020	1	1	HOOKER CORNER WINERY		WARREN

Existing TODS Locations

IS/ Route	Exit/Cross	Size	Place in Service Date	Avail	Used	Cust1	Cust2	County
SR 5	CR 200	72" X 24"	4/8/2020	1	1	SHIPSHEWANA AUCTION		LAGRANGE
US 20	600 W	72" X 24"	4/8/2020	1	1	SHIPSHEWANA AUCTION		LAGRANGE
SR 120	W 500 N	72" X 24"	4/8/2020	1	1	SHIPSHEWANA AUCTION		LAGRANGE
SR 5	CR 200	72" X 24"	4/8/2020	1	1	SHIPSHEWANA RV PARK		LAGRANGE
SR 5	CR 200	72" X 24"	4/8/2020	1	1	SHIPSHEWANA RV PARK		LAGRANGE
SR 120	W 550 N	72" X 24"	4/8/2020	1	1	BLUE GATE THEATRE		LAGRANGE
US 20	600 W	72" X 24"	4/8/2020	1	1	BLUE GATE THEATRE		LAGRANGE
SR 13	E 500 N	72" X 24"	10/12/2020	1	1	TIPPY CREEK WINERY		KOSCIUSKO
SR 13	E 500 N	72" X 24"	10/12/2020	1	1	TIPPY CREEK WINERY		KOSCIUSKO
SR 37	256TH ST	72" X 24"	1/6/2021	1	1	MERCANTILE 37 LOCAL GOODS		HAMILTON
SR 37	256TH ST	72" X 24"	1/6/2021	1	1	MERCANTILE 37 LOCAL GOODS		HAMILTON
SR 46	N 525 W	72" X 24"	8/12/2022	1	1	COLUMBUS YOUTH CAMP		BARTHOLOMEW
SR 46	N 525 W	72" X 24"	8/12/2022	1	1	COLUMBUS YOUTH CAMP		BARTHOLOMEW
US 6	OLD SUNMAN RD	72" X 24"	10/11/2022	1	1	FOUR CORNERS WINERY		PORTER
SR 49	E 600 N	72" X 24"	10/11/2022	1	1	FOUR CORNERS WINERY		PORTER
US 30	N. 500 W.	72" X 24"	8/1/2023	1	1	GABIS ARBORETUM PURDUE UNIVERS		PORTER
US 41	SR 26	72" X 24"	10/12/2023	1	1	HOOKER CORNER WINERY		WARREN
SR 46	SR 135	72" X 24"	2/13/2024	1	1	HARMONY TREE RESORTS		BROWN
US 6	COUNTY ROAD 23	72" X 24"	2/2/2024	1	1	ACRES AWAY WINERY		DEKALB
US 6	COUNTY ROAD 23	72" X 24"	2/2/2024	1	1	ACRES AWAY WINERY		DEKALB
SR 245	E CO RD 1450 N	72" X 24"	4/29/2024	1	1	CHRISTMAS LAKE GOLF CLUB		SPENCER
SR 245	E CO RD 1450 N	72" X 24"	4/29/2024	1	1	CHRISTMAS LAKE GOLF CLUB		SPENCER
US 231	SR 162	72" X 24"	4/29/2024	1	1	CHRISTMAS LAKE GOLF CLUB		SPENCER
SR 162	SR 245	72" X 24"	4/29/2024	1	1	CHRISTMAS LAKE GOLF CLUB		SPENCER
SR 66	N ORCHARD	72" X 24"	8/17/2024	1	1	PEPPER'S RIDGE WINERY		SPENCER
US 36	CR 910 E	72" X 24"	2/5/2025	1	1	RACCOON LAKESIDE LODGE		PARKE
US 36	CR 910 E	72" X 24"	2/5/2025	1	1	RACCOON LAKESIDE LODGE		PARKE
SR 135	HOUSTON ROAD	72" X 24"	5/28/2025	1	1	SALT CREEK WINERY		BROWN
SR 57	OLD PETERSBURG RD	72" X 24"	7/15/2025	1	1	COUNTRYSIDE ORCHARD		VANDERBURGH
SR 57	OLD PETERSBURG RD	72" X 24"	7/15/2025	1	1	COUNTRYSIDE ORCHARD		VANDERBURGH
US 30	QUEEN RD	72" X 24"	10/14/2025	1	1	SWAN LAKE RESORT		MARSHALL
SR 37	COUNTY ROAD L2W3 S	72" X 30"	8/23/2011	1	1	BLUESPRING CAVERNS		LAWRENCE

Existing TODS Locations

IS/ Route	Exit/Cross	Size	Place in Service Date	Avail	Used	Cust1	Cust2	County
SR 37	BLUE SPRINGS CAVERN RD	72" X 30"	8/23/2011	1	1	BLUESPRING CAVERNS		LAWRENCE
US 31	PERRY CROSSING ROAD	72" X 30"	8/23/2011	1	1	COVERED BRIDGE GOLF COURSE		CLARK
US 31	PERRY CROSSING ROAD	72" X 30"	8/23/2011	1	1	COVERED BRIDGE GOLF COURSE		CLARK
SR 60	PERRY CROSSING ROAD	72" X 30"	8/23/2011	1	1	COVERED BRIDGE GOLF COURSE		CLARK
SR 60	PERRY CROSSING ROAD	72" X 30"	8/23/2011	1	1	COVERED BRIDGE GOLF COURSE		CLARK
SR 135	SR CR 310	72" X 36"	6/27/2014	1	1	TIEMEYERS FARM MARKET		JACKSON
SR 135	SR CR 310	72" X 36"	6/27/2014	1	1	TIEMEYERS FARM MARKET		JACKSON
SR 120	N. VAN GUILDER ROAD	78" X 15"	8/23/2011	1	1	SATEK WINERY		STEUBEN
SR 120	N. VAN GUILDER ROAD	78" X 15"	8/23/2011	1	1	SATEK WINERY		STEUBEN
US 6	ALLEN CHAPEN ROAD	78" X 18"	8/23/2011	1	1	MID-AMERICA WINDMILL MUSEUM		NOBLE
US 6	ALLEN CHAPEN ROAD	78" X 18"	8/23/2011	1	1	MID-AMERICA WINDMILL MUSEUM		NOBLE
SR 252	COUNTY ROAD 380 E	78" X 24"	8/23/2011	1	1	CEDAR CREEK WINERY		MORGAN
SR 252	COUNTY ROAD 380 E	78" X 24"	8/23/2011	1	1	CEDAR CREEK WINERY		MORGAN
SR 3	N. 1000 E.	78" X 30"	8/23/2011	1	1	MID-AMERICA WINDMILL MUSEUM		NOBLE
SR 101	OLD SR 101/W. COE RD	84" X 24"	8/23/2011	1	1	KENT'S/SAGAMORE WATERFRONT		UNION
SR 101	OLD SR 101/W. COE RD	84" X 24"	8/23/2011	1	1	KENT'S/SAGAMORE WATERFRONT		UNION
US 50	S. BROADWAY STREET	84" X 30"	8/23/2011	1	1	JACKSON COUNTY VISITORS CENTER		JACKSON
SR 18	S SPRINGBORO ROAD	Irreg +9 sq. ft."	8/23/2011	1	1	CAMP TECUMSEH YMCA		WHITE
SR 18	S SPRINGBORO ROAD	Irreg +9 sq. ft."	8/23/2011	1	1	CAMP TECUMSEH YMCA		LAWRENCE
SR 10	STATE ROAD 331	Irreg +9 sq. ft."	8/23/2011	1	1	POTAWATOMI WILDLIFE PARK		MARSHALL
SR 25	STATE ROAD 331	Irreg +9 sq. ft."	8/23/2011	1	1	POTAWATOMI WILDLIFE PARK		MARSHALL
SR 25	STATE ROAD 331	Irreg +9 sq. ft."	8/23/2011	1	1	POTAWATOMI WILDLIFE PARK		MARSHALL

PROFESSIONAL SERVICES CONTRACT

Contract #%%CONTRACT_ID%%

This Contract ("Contract"), entered into by and between %%AGENCY_NAME%% (the "State") and %%VENDOR_NAME%% (the "Contractor"), is executed pursuant to the terms and conditions set forth herein. In consideration of those mutual undertakings and covenants, the parties agree as follows:

1. Duties of Contractor.

A. The Contractor shall provide the services relative to this Contract set forth in **Exhibit A**, attached hereto and incorporated herein by reference (collectively, the "Services").

B. Time is of the essence in connection with the performance of the Services.

2. Consideration. The Contractor will be paid at the rate of _____ for performing the duties set forth above. Total remuneration under this Contract shall not exceed \$%%CONTRACT_MAX_AMT%%.

3. Term. This Contract shall be effective for a period of _____. It shall commence on %%CONTRACT_START_DATE%% (the "Effective Date") and shall remain in effect through %%CONTRACT_END_DATE%% (collectively, the "Term").

4. Access to Records. The Contractor and its subcontractors, if any, shall maintain all books, documents, papers, accounting records, and other evidence pertaining to all costs incurred under this Contract. They shall make such materials available at their respective offices at all reasonable times during this Contract, and for three (3) years from the date of final payment under this Contract, for inspection by the State or its authorized designees. Copies shall be furnished at no cost to the State if requested.

5. Assignment; Successors.

A. The Contractor binds its successors and assignees to all the terms and conditions of this Contract. The Contractor may assign its right to receive payments to such third parties as the Contractor may desire without the prior written consent of the State, provided that the Contractor gives written notice (including evidence of such assignment) to the State thirty (30) days in advance of any payment so assigned. The assignment shall cover all unpaid amounts under this Contract and shall not be made to more than one party.

B. The Contractor shall not assign or subcontract the whole or any part of this Contract without the State's prior written consent. Additionally, the Contractor shall provide prompt written notice to the State of any change in the Contractor's legal name or legal status so that the changes may be documented and payments to the successor entity may be made.

6. Assignment of Antitrust Claims. As part of the consideration for the award of this Contract, the Contractor assigns to the State all right, title and interest in and to any claims the Contractor now has, or may acquire, under state or federal antitrust laws relating to the products or services which are the subject of this Contract.

7. Audits. The Contractor acknowledges that it may be required to submit to an audit of funds paid through this Contract. Any such audit shall be conducted in accordance with IC § 5-11-1, *et seq.*, and audit guidelines specified by the State.

The State considers the Contractor to be a "Contractor" under 2 C.F.R. 200.331 for purposes of this Contract. However, if it is determined that the Contractor is a "subrecipient" and if required by

applicable provisions of 2 C.F.R. 200 (Uniform Administrative Requirements, Cost Principles, and Audit Requirements), Contractor shall arrange for a financial and compliance audit, which complies with 2 C.F.R. 200.500 *et seq.*

8. Authority to Bind Contractor. The signatory for the Contractor represents that he/she has been duly authorized to execute this Contract on behalf of the Contractor and has obtained all necessary or applicable approvals to make this Contract fully binding upon the Contractor when his/her signature is affixed, and accepted by the State.

9. Changes in Work. The Contractor shall not commence any additional work or change the scope of the work until authorized in writing by the State. The Contractor shall make no claim for additional compensation in the absence of a prior written approval and amendment executed by all signatories hereto. This Contract may only be amended, supplemented or modified by a written document executed in the same manner as this Contract.

10. Compliance with Laws.

A. The Contractor shall comply with all applicable federal, state, and local laws, rules, regulations, and ordinances, and all provisions required thereby to be included herein are hereby incorporated by reference. The enactment or modification of any applicable state or federal statute or the promulgation of rules or regulations thereunder after execution of this Contract shall be reviewed by the State and the Contractor to determine whether the provisions of this Contract require formal modification.

B. The Contractor and its agents shall abide by all ethical requirements that apply to persons who have a business relationship with the State as set forth in IC § 4-2-6, *et seq.*, IC § 4-2-7, *et seq.* and the regulations promulgated thereunder. **If the Contractor has knowledge, or would have acquired knowledge with reasonable inquiry, that a state officer, employee, or special state appointee, as those terms are defined in IC § 4-2-6-1, has a financial interest in the Contract, the Contractor shall ensure compliance with the disclosure requirements in IC § 4-2-6-10.5 prior to the execution of this Contract.** If the Contractor is not familiar with these ethical requirements, the Contractor should refer any questions to the Indiana State Ethics Commission, or visit the Inspector General's website at <http://www.in.gov/ig/>. If the Contractor or its agents violate any applicable ethical standards, the State may, in its sole discretion, terminate this Contract immediately upon notice to the Contractor. In addition, the Contractor may be subject to penalties under IC §§ 4-2-6, 4-2-7, 35-44.1-1-4, and under any other applicable laws.

C. The Contractor certifies by entering into this Contract that neither it nor its principal(s) is presently in arrears in payment of taxes, permit fees or other statutory, regulatory or judicially required payments to the State of Indiana. The Contractor agrees that any payments currently due to the State of Indiana may be withheld from payments due to the Contractor. Additionally, further work or payments may be withheld, delayed, or denied and/or this Contract suspended until the Contractor is current in its payments and has submitted proof of such payment to the State.

D. The Contractor warrants that it has no current, pending or outstanding criminal, civil, or enforcement actions initiated by the State, and agrees that it will immediately notify the State of any such actions. During the term of such actions, the Contractor agrees that the State may delay, withhold, or deny work under any supplement, amendment, change order or other contractual device issued pursuant to this Contract.

E. Pursuant to IC § 5-22-3-1, the State and the Contractor shall act in good faith in connection with the performance or administration of or any negotiations undertaken in accordance with or with respect to this Contract.

F. The Contractor warrants that the Contractor and its subcontractors, if any, shall obtain and maintain all required permits, licenses, registrations, and approvals, and shall comply with all

health, safety, and environmental statutes, rules, or regulations in the performance of work activities for the State. Failure to do so may be deemed a material breach of this Contract and grounds for immediate termination and denial of further work with the State.

G. The Contractor affirms that, if it is an entity described in IC Title 23, it is properly registered and owes no outstanding reports to the Indiana Secretary of State.

H. As required by IC § 5-22-3-7:

- (1) The Contractor and any principals of the Contractor certify that:
 - (A) the Contractor, except for de minimis and nonsystematic violations, has not violated the terms of:
 - (i) IC §24-4.7 [Telephone Solicitation Of Consumers];
 - (ii) IC §24-5-12 [Telephone Solicitations]; or
 - (iii) IC §24-5-14 [Regulation of Automatic Dialing Machines];in the previous three hundred sixty-five (365) days, even if IC § 24-4.7 is preempted by federal law; and
 - (B) the Contractor will not violate the terms of IC § 24-4.7 for the duration of the Contract, even if IC §24-4.7 is preempted by federal law.
- (2) The Contractor and any principals of the Contractor certify that an affiliate or principal of the Contractor and any agent acting on behalf of the Contractor or on behalf of an affiliate or principal of the Contractor, except for de minimis and nonsystematic violations,
 - (A) has not violated the terms of IC § 24-4.7 in the previous three hundred sixty-five (365) days, even if IC §24-4.7 is preempted by federal law; and
 - (B) will not violate the terms of IC § 24-4.7 for the duration of the Contract, even if IC §24-4.7 is preempted by federal law.

I. i. The Company warrants that the Company, and (if applicable) any of its holding companies, affiliates, or subsidiaries, is not:

- (1) listed in Section 889 of the 2019 National Defense Authorization Act;
- (2) listed in Section 1260H of the 2021 National Defense Authorization Act;
- (3) owned by the government of a country, or controlled by any governing or regulatory body located in a country, on the United States Department of Commerce's foreign adversaries list under 15 C.F.R. 791.4; or
- (4) included on or controlled by an entity on the Specially Designated Nationals list maintained by the United States Department of the Treasury's Office of Foreign Asset Control.

ii. In accordance with Executive Order 25-64, if the State determines that the Contractor has been added to any list or designation set forth in clauses (1) through (4) in subparagraph I.i above, after entering this Contract, the State shall investigate the reasons the Contractor was added to any such list or designation. Depending upon the outcome of such investigation, the State may be required to terminate this Contract and/or dispose of any of the goods or cease the use of any of the goods or services procured under this Contract. In addition, the State shall not be required to pay for any goods or services tendered or provided under this Contract to the Contractor on or after the date the Contractor is added to any such list or designation.

11. Condition of Payment. All services provided by the Contractor under this Contract must be performed to the State's reasonable satisfaction, as determined at the discretion of the undersigned State representative and in accordance with all applicable federal, state, local laws, ordinances, rules and regulations. The State shall not be required to pay for work found to be

unsatisfactory, inconsistent with this Contract or performed in violation of any federal, state or local statute, ordinance, rule or regulation.

12. Confidentiality of State Information. The Contractor understands and agrees that data, materials, and information disclosed to the Contractor may contain confidential and protected information. The Contractor covenants that data, material, and information gathered, based upon or disclosed to the Contractor for the purpose of this Contract will not be disclosed to or discussed with third parties without the prior written consent of the State.

The parties acknowledge that the services to be performed by Contractor for the State under this Contract may require or allow access to data, materials, and information containing Social Security numbers maintained by the State in its computer system or other records. In addition to the covenant made above in this section and pursuant to 10 IAC 5-3-1(4), the Contractor and the State agree to comply with the provisions of IC § 4-1-10 and IC § 4-1-11. If any Social Security number(s) is/are disclosed by Contractor, Contractor agrees to pay the cost of the notice of disclosure of a breach of the security of the system in addition to any other claims and expenses for which it is liable under the terms of this contract.

13. Continuity of Services.

A. The Contractor recognizes that the service(s) to be performed under this Contract are vital to the State and must be continued without interruption and that, upon Contract expiration, a successor, either the State or another contractor, may continue them. The Contractor agrees to:

1. Furnish phase-in training; and
2. Exercise its best efforts and cooperation to effect an orderly and efficient transition to a successor.

B. The Contractor shall, upon the State's written notice:

1. Furnish phase-in, phase-out services for up to sixty (60) days after this Contract expires; and
2. Negotiate in good faith a plan with a successor to determine the nature and extent of phase-in, phase-out services required. The plan shall specify a training program and a date for transferring responsibilities for each division of work described in the plan, and shall be subject to the State's approval. The Contractor shall provide sufficient experienced personnel during the phase-in, phase-out period to ensure that the services called for by this Contract are maintained at the required level of proficiency.

C. The Contractor shall allow as many personnel as practicable to remain on the job to help the successor maintain the continuity and consistency of the services required by this Contract. The Contractor also shall disclose necessary personnel records and allow the successor to conduct on-site interviews with these employees. If selected employees are agreeable to the change, the Contractor shall release them at a mutually agreeable date and negotiate transfer of their earned fringe benefits to the successor.

D. The Contractor shall be reimbursed for all reasonable phase-in, phase-out costs (i.e., costs incurred within the agreed period after contract expiration that result from phase-in, phase-out operations).

14. Debarment and Suspension.

A. The Contractor certifies by entering into this Contract that neither it nor its principals nor any of its subcontractors are presently debarred, suspended, proposed for debarment, declared ineligible or voluntarily excluded from entering into this Contract by any federal agency or by any department, agency or political subdivision of the State of Indiana. The term "principal" for purposes of this Contract means an officer, director, owner, partner, key employee or other person with primary management or supervisory responsibilities, or a person who has a critical influence on or substantive control over the operations of the Contractor.

B. The Contractor certifies that it has verified the state and federal suspension and debarment status for all subcontractors receiving funds under this Contract and shall be solely responsible for any recoupment, penalties or costs that might arise from use of a suspended or debarred subcontractor. The Contractor shall immediately notify the State if any subcontractor becomes debarred or suspended, and shall, at the State's request, take all steps required by the State to terminate its contractual relationship with the subcontractor for work to be performed under this Contract.

15. Default by State. If the State, sixty (60) days after receipt of written notice, fails to correct or cure any material breach of this Contract, the Contractor may cancel and terminate this Contract and institute measures to collect monies due up to and including the date of termination.

16. Disputes.

A. In the event that any dispute arises with respect to this Contract, the Contractor and the State agree to act immediately to resolve such disputes. Time is of the essence in the resolution of disputes.

B. If a valid dispute exists as to the Contractor's liability or guilt in any action initiated by the State or its agencies, and the State decides to delay, withhold, or deny work to the Contractor, the Contractor may request that it be allowed to continue, or receive work, without delay. In any event, the Contractor agrees that, notwithstanding the existence of a dispute, it will continue without delay to carry out all of its responsibilities under this Contract that are not affected by the dispute. Should the Contractor fail to continue to perform its responsibilities regarding all non-disputed work, without delay, any additional costs incurred by the State or the Contractor as a result of such failure to proceed shall be borne by the Contractor, and the Contractor shall make no claim against the State for such costs. Any payments that the State may delay, withhold, deny, or apply under this subparagraph shall not be subject to penalty or interest, except as permitted by IC § 5-17-5.

C. If the parties are unable to resolve a contract dispute between them after good faith attempts to do so, a dissatisfied party shall submit the dispute to the Commissioner of the Indiana Department of Administration (the "IDOA") for resolution, except as otherwise provided in the Funding Cancellation and Termination for Convenience paragraphs. The dissatisfied party shall give written notice to the Commissioner of the IDOA (the "Commissioner") and the other party. The notice shall include: (1) a description of the disputed issues, (2) the efforts made to resolve the dispute, and (3) a proposed resolution. The Commissioner shall promptly issue a notice setting out documents and materials to be submitted to the Commissioner in order to resolve the dispute. The notice may also afford the parties the opportunity to make presentations and enter into further negotiations. Within thirty (30) business days of the conclusion of the final presentations, the Commissioner shall issue a written decision and furnish it to both parties. The Commissioner's decision shall be the final and conclusive administrative decision, unless either party serves on the Commissioner and the other party, within ten (10) business days after receipt of the Commissioner's decision, a written request for reconsideration and modification of the written decision. If the Commissioner does not modify the written decision within thirty (30) business days, either party may take such other action helpful to resolving the dispute, including submitting the dispute to an Indiana court of competent jurisdiction. If the parties accept the Commissioner's decision, it may be memorialized as a written amendment to this Contract, if appropriate.

D. The State may withhold payments on disputed items pending resolution of the dispute. The unintentional nonpayment by the State to the Contractor of one or more invoices not in dispute in accordance with the terms of this Contract will not be cause for the Contractor to terminate this Contract, and the Contractor may bring suit to collect these amounts without following the disputes procedure contained herein.

E. With the written approval of the Commissioner, the parties may agree to forego the process described in subparagraph C, relating to submission of the dispute to the Commissioner.

F. This paragraph shall not be construed to abrogate provisions of IC § 4-6-2-11 in situations where dispute resolution efforts lead to a compromise of claims in favor of the State, as described in that statute. In particular releases or settlement agreements involving releases of legal claims or potential legal claims of the State should be processed consistent with IC § 4-6-2-11, which requires approval of the Governor and Attorney General.

17. Drug-Free Workplace Certification. As required by Executive Order No. 90-5 dated April 12, 1990, issued by the Governor of Indiana, the Contractor hereby covenants and agrees to make a good faith effort to provide and maintain a drug-free workplace. The Contractor will give written notice to the State within ten (10) days after receiving actual notice that the Contractor, or an employee of the Contractor in the State of Indiana, has been convicted of a criminal drug violation occurring in the workplace. False certification or violation of this certification may result in sanctions including, but not limited to, suspension of contract payments, termination of this Contract and/or debarment of contracting opportunities with the State for up to three (3) years.

In addition to the provisions of the above paragraph, if the total amount set forth in this Contract is in excess of \$25,000.00, the Contractor certifies and agrees that it will provide a drug-free workplace by:

- A. Publishing and providing to all of its employees a statement notifying them that the unlawful manufacture, distribution, dispensing, possession or use of a controlled substance is prohibited in the Contractor's workplace, and specifying the actions that will be taken against employees for violations of such prohibition;
- B. Establishing a drug-free awareness program to inform its employees of: (1) the dangers of drug abuse in the workplace; (2) the Contractor's policy of maintaining a drug-free workplace; (3) any available drug counseling, rehabilitation and employee assistance programs; and (4) the penalties that may be imposed upon an employee for drug abuse violations occurring in the workplace;
- C. Notifying all employees in the statement required by subparagraph (A) above that as a condition of continued employment, the employee will: (1) abide by the terms of the statement; and (2) notify the Contractor of any criminal drug statute conviction for a violation occurring in the workplace no later than five (5) days after such conviction;
- D. Notifying the State in writing within ten (10) days after receiving notice from an employee under subdivision (C)(2) above, or otherwise receiving actual notice of such conviction;
- E. Within thirty (30) days after receiving notice under subdivision (C)(2) above of a conviction, imposing the following sanctions or remedial measures on any employee who is convicted of drug abuse violations occurring in the workplace: (1) taking appropriate personnel action against the employee, up to and including termination; or (2) requiring such employee to satisfactorily participate in a drug abuse assistance or rehabilitation program approved for such purposes by a federal, state or local health, law enforcement, or other appropriate agency; and
- F. Making a good faith effort to maintain a drug-free workplace through the implementation of subparagraphs (A) through (E) above.

18. Employment Eligibility Verification. As a condition precedent to entering this contract, and as required by IC § 22-5-1.7 and Executive Order 25-29, the Contractor swears or affirms under the penalties of perjury that the Contractor has not knowingly employed, and will not knowingly employ, an unauthorized alien. The Contractor further affirms that:

A. The Contractor has enrolled in, and verified the work eligibility status of all his/her/its employees through, the E-Verify program as defined in IC § 22-5-1.7-3. The Contractor is not required to participate should the E-Verify program cease to exist. Additionally, the Contractor is not required to participate if the Contractor is self-employed and does not employ any employees.

B. The Contractor has not knowingly employed or contracted with, and shall not knowingly employ or contract with, an unauthorized alien. The Contractor has not retained, and shall not retain, an employee, and has not contracted and shall not contract with a person, that the Contractor subsequently learned or learns is an unauthorized alien.

C. The Contractor has required and shall require his/her/its subcontractors, who perform work under this Contract, to certify to the Contractor that the subcontractor does not knowingly employ or contract with an unauthorized alien and that the subcontractor has enrolled and is participating in the E-Verify program. The Contractor agrees to maintain this certification throughout the duration of the term of a contract with a subcontractor and to provide any and all such certifications to the State promptly upon request.

The State may terminate this agreement for default if the Contractor fails to cure a breach of this provision no later than thirty (30) days after being notified by the State.

19. Employment Option. If the State determines that it would be in the State's best interest to hire an employee of the Contractor, the Contractor will release the selected employee from any non-competition agreements that may be in effect. This release will be at no cost to the State or the employee.

20. Force Majeure. In the event that either party is unable to perform any of its obligations under this Contract or to enjoy any of its benefits because of natural disaster or decrees of governmental bodies not the fault of the affected party (hereinafter referred to as a "Force Majeure Event"), the party who has been so affected shall immediately or as soon as is reasonably possible under the circumstances give notice to the other party and shall do everything possible to resume performance. Upon receipt of such notice, all obligations under this Contract shall be immediately suspended. If the period of nonperformance exceeds thirty (30) days from the receipt of notice of the Force Majeure Event, the party whose ability to perform has not been so affected may, by giving written notice, terminate this Contract.

21. Funding Cancellation.

A. As required by Financial Management Circular 3.3 and IC § 5-22-17-5, when the Director of the State Budget Agency makes a written determination that funds are not appropriated or otherwise available to support continuation of performance of this Contract, this Contract shall be canceled. A determination by the Director of the State Budget Agency that funds are not appropriated or otherwise available to support continuation of performance shall be final and conclusive. The date of such written determination shall be the effective date of cancellation.

[]. If the funds specified in this Contract for paying the Contractor come solely from sources other than State funds and the State Budget Agency or **[insert title of chief officer of the state agency entering into this Contract]** makes a written determination that there are no longer any available funds from such sources to support continuation of performance of this Contract, this Contract shall be canceled. A determination by the State Budget Agency or such officer of the State that such funds are not otherwise available to support continuation of performance shall be final and conclusive. The date of such written determination shall be the effective date of cancellation.

[]. The Contractor shall be compensated for completed supplies properly delivered, if any, and Services properly rendered prior to the effective date of cancellation. The State will not be liable for supplies delivered or Services performed after the effective date of cancellation. The Contractor and the State shall agree on the amount of payment for such supplies delivered and accepted. The State may withhold from these amounts any sum the State determines to be necessary to protect the State against loss because of outstanding liens or claims of former lien holders. Failure to agree on any item in this subparagraph constitutes a dispute under the Disputes paragraph. With the exception of any item in this subparagraph on which the Contractor and the State fail to agree, no other item in this paragraph shall constitute a dispute under the Disputes paragraph.

22. Governing Law. This Contract shall be governed, construed, and enforced in accordance with the laws of the State of Indiana, without regard to its conflict of laws rules. Suit, if any, must be brought in the State of Indiana.

23. HIPAA Compliance. If this Contract involves services, activities or products subject to the Health Insurance Portability and Accountability Act of 1996 (HIPAA), the Contractor covenants that it will appropriately safeguard Protected Health Information (defined in 45 CFR 160.103), and agrees that it is subject to, and shall comply with, the provisions of 45 CFR 164 Subpart E regarding use and disclosure of Protected Health Information.

24. Indemnification. The Contractor agrees to indemnify, defend, and hold harmless the State, its agents, officials, and employees from all third party claims and suits including court costs, attorney's fees, and other expenses caused by any act or omission of the Contractor and/or its subcontractors, if any, in the performance of this Contract. The State will not provide indemnification to the Contractor.

25. Independent Contractor; Workers' Compensation Insurance. The Contractor is performing as an independent entity under this Contract. No part of this Contract shall be construed to represent the creation of an employment, agency, partnership or joint venture agreement between the parties. Neither party will assume liability for any injury (including death) to any persons, or damage to any property, arising out of the acts or omissions of the agents, employees or subcontractors of the other party. The Contractor shall provide all necessary unemployment and workers' compensation insurance for the Contractor's employees, and Contractor shall provide the State with a Certificate of Insurance evidencing such coverage prior to starting work under this Contract.

26. Indiana Veteran Owned Small Business Enterprise Compliance. Award of this Contract was based, in part, on the Indiana Veteran Owned Small Business Enterprise ("IVOSB") participation plan, as detailed in the IVOSB Subcontractor Commitment Form, commonly referred to as "Attachment A-1" in the procurement documentation and incorporated by reference herein. Therefore, any changes to this information during the Contract term must be approved by IDOA's Division of Supplier Diversity and may require an amendment. It is the State's expectation that the Contractor will meet the subcontractor commitments during the Contract term. The following certified IVOSB subcontractor(s) will be participating in this Contract:

IVOSB	PHONE	COMPANY NAME and Contact's email	SCOPE OF PRODUCTS and/or SERVICES	UTILIZATION DATES	PERCENT

A copy of each subcontractor agreement must be submitted to the Division of Supplier Diversity within thirty (30) days of the effective date of this Contract. The subcontractor agreements may be uploaded into Pay Audit (Indiana's subcontractor payment auditing system), emailed to

IndianaVeteransPreference@idoa.IN.gov, or mailed to IDOA, 402 W. Washington Street, Room W-462, Indianapolis, IN 46204. Failure to provide a copy of any subcontractor agreement may be deemed a violation of the rules governing IVOSB procurement and may result in sanctions allowable under 25 IAC 9-5-2. Requests for changes must be submitted to IndianaVeteransPreference@idoa.IN.gov for review and approval before changing the participation plan submitted in connection with this Contract.

The Contractor shall report payments made to certified IVOSB subcontractors under this Contract on a monthly basis using Pay Audit. The Contractor shall notify subcontractors that they must confirm payments received from the Contractor in Pay Audit. The Pay Audit system can be accessed on the IDOA webpage at: www.in.gov/idoa/mwbe/payaudit.htm. The Contractor may also be required to report IVOSB certified subcontractor payments directly to the Division of Supplier Diversity, as reasonably requested and in the format required by the Division of Supplier Diversity.

The Contractor's failure to comply with the provisions in this clause may be considered a material breach of the Contract.

27. Information Technology Enterprise Architecture Requirements. If this Contract involves information technology-related products or services, the Contractor agrees that all such products or services are compatible with any of the technology standards found at <https://www.in.gov/iot/policies-procedures-and-standards/> that are applicable, including the assistive technology standard. The State may terminate this Contract for default if the terms of this paragraph are breached.

28. Insurance.

A. The Contractor and its subcontractors (if any) shall secure and keep in force during the term of this Contract the following insurance coverages (if applicable) covering the Contractor for any and all claims of any nature which may in any manner arise out of or result from Contractor's performance under this Contract:

1. Commercial general liability, including contractual coverage, and products or completed operations coverage (if applicable), with minimum liability limits not less than \$700,000 per person and \$5,000,000 per occurrence unless additional coverage is required by the State. The State is to be named as an additional insured on a primary, non-contributory basis for any liability arising directly or indirectly under or in connection with this Contract.
2. Automobile liability for owned, non-owned and hired autos with minimum liability limits not less than \$700,000 per person and \$5,000,000 per occurrence. The State is to be named as an additional insured on a primary, non-contributory basis.
3. Errors and Omissions liability with minimum liability limits of \$1,000,000 per claim and in the aggregate. Coverage for the benefit of the State shall continue for a period of two (2) years after the date of service provided under this Contract.
4. Fiduciary liability if the Contractor is responsible for the management and oversight of various employee benefit plans and programs such as pensions, profit-sharing and savings, among others with limits no less than \$700,000 per cause of action and \$5,000,000 in the aggregate.
5. Valuable Papers coverage, if applicable, with an Inland Marine Policy Insurance with limits sufficient to pay for the re-creation and reconstruction of such records.
6. Surety or Fidelity Bond(s) if required by statute or by the agency.

7. Cyber Liability addressing risks associated with electronic transmissions, the internet, networks and informational assets, and having limits of no less than \$700,000 per occurrence and \$5,000,000 in the aggregate.

The Contractor shall provide proof of such insurance coverage by tendering to the undersigned State representative a certificate of insurance prior to the commencement of this Contract and proof of workers' compensation coverage meeting all statutory requirements of IC § 22-3-2. In addition, proof of an "all states endorsement" covering claims occurring outside the State is required if any of the services provided under this Contract involve work outside of Indiana.

B. The Contractor's insurance coverage must meet the following additional requirements:

1. The insurer must have a certificate of authority or other appropriate authorization to operate in the state in which the policy was issued.
2. Any deductible or self-insured retention amount or other similar obligation under the insurance policies shall be the sole obligation of the Contractor.
3. The State will be defended, indemnified and held harmless to the full extent of any coverage actually secured by the Contractor in excess of the minimum requirements set forth above. The duty to indemnify the State under this Contract shall not be limited by the insurance required in this Contract.
4. The insurance required in this Contract, through a policy or endorsement(s), shall include a provision that the policy and endorsements may not be canceled or modified without thirty (30) days' prior written notice to the undersigned State agency.
5. The Contractor waives and agrees to require their insurer to waive their rights of subrogation against the State of Indiana.

C. Failure to provide insurance as required in this Contract may be deemed a material breach of contract entitling the State to immediately terminate this Contract. The Contractor shall furnish a certificate of insurance and all endorsements to the State before the commencement of this Contract.

29. Key Person(s).

A. If both parties have designated that certain individual(s) are essential to the services offered, the parties agree that should such individual(s) leave their employment during the term of this Contract for whatever reason, the State shall have the right to terminate this Contract upon thirty (30) days' prior written notice.

B. In the event that the Contractor is an individual, that individual shall be considered a key person and, as such, essential to this Contract. Substitution of another for the Contractor shall not be permitted without express written consent of the State.

Nothing in sections A and B, above shall be construed to prevent the Contractor from using the services of others to perform tasks ancillary to those tasks which directly require the expertise of the key person. Examples of such ancillary tasks include secretarial, clerical, and common labor duties. The Contractor shall, at all times, remain responsible for the performance of all necessary tasks, whether performed by a key person or others.

Key person(s) to this Contract is/are %%KEY_PERSON_1%%.

30. Licensing Standards. The Contractor, its employees and subcontractors shall comply with all applicable licensing standards, certification standards, accrediting standards and any other

laws, rules, or regulations governing services to be provided by the Contractor pursuant to this Contract. The State will not pay the Contractor for any services performed when the Contractor, its employees or subcontractors are not in compliance with such applicable standards, laws, rules, or regulations. If any license, certification or accreditation expires or is revoked, or any disciplinary action is taken against an applicable license, certification, or accreditation, the Contractor shall notify the State immediately and the State, at its option, may immediately terminate this Contract.

31. Merger & Modification. This Contract constitutes the entire agreement between the parties. No understandings, agreements, or representations, oral or written, not specified within this Contract will be valid provisions of this Contract. This Contract may not be modified, supplemented, or amended, except by written agreement signed by all necessary parties.

32. Minority and Women's Business Enterprises Compliance.

Award of this Contract was based, in part, on the Minority and/or Women's Business Enterprise ("MBE" and/or "WBE") participation plan as detailed in the Minority and Women's Business Enterprises Subcontractor Commitment Form, commonly referred to as "Attachment A" in the procurement documentation and incorporated by reference herein. Therefore, any changes to this information during the Contract term must be approved by Division of Supplier Diversity and may require an amendment. It is the State's expectation that the Contractor will meet the subcontractor commitments during the Contract term.

The following Division of Supplier Diversity certified MBE and/or WBE subcontractors will be participating in this Contract:

MBE/ WBE	PHONE	COMPANY NAME and Contact's email	SCOPE OF PRODUCTS and/or SERVICES	UTILIZATION DATES	PERCENT

A copy of each subcontractor agreement must be submitted to the Division of Supplier Diversity within thirty (30) days of the effective date of this Contract. The subcontractor agreements may be uploaded into Pay Audit (Indiana's subcontractor payment auditing system), emailed to MWBECompliance@idoa.IN.gov, or mailed to Division of Supplier Diversity, 402 W. Washington Street, Room W-462, Indianapolis IN 46204. Failure to provide a copy of any subcontractor agreement may be deemed a violation of the rules governing MBE/WBE procurement and may result in sanctions allowable under 25 IAC 5-7-8. Requests for changes must be submitted to MWBECompliance@idoa.IN.gov for review and approval before changing the participation plan submitted in connection with this Contract.

The Contractor shall report payments made to Division of Supplier Diversity certified subcontractors under this Contract on a monthly basis using Pay Audit. The Contractor shall notify subcontractors that they must confirm payments received from the Contractor in Pay Audit. The Pay Audit system can be accessed on the IDOA webpage at: www.in.gov/idoa/mwbe/payaudit.htm. The Contractor may also be required to report Division of Supplier Diversity certified subcontractor payments directly to the Division, as reasonably requested and in the format required by the Division of Supplier Diversity.

The Contractor's failure to comply with the provisions in this clause may be considered a material breach of the Contract.

33. Nondiscrimination. Pursuant to the Indiana Civil Rights Law, specifically IC § 22-9-1-10, and in keeping with the purposes of the federal Civil Rights Act of 1964, the Age Discrimination in Employment Act, and the Americans with Disabilities Act:

A. The Contractor covenants that it shall not discriminate against any employee or applicant for employment relating to this Contract with respect to the hire, tenure, terms, conditions or privileges of employment or any matter directly or indirectly related to employment, because of the employee's or applicant's race, color, national origin, religion, sex, age, disability, ancestry, status as a veteran, or any other characteristic protected by federal, state, or local law ("Protected Characteristics"). The Contractor certifies compliance with applicable federal laws, regulations, and executive orders prohibiting discrimination based on the Protected Characteristics in the provision of services. Breach of this subparagraph may be regarded as a material breach of this Contract, including for purposes of Indiana Code § 5-11-5.5-2, but nothing in this paragraph shall be construed to imply or establish an employment relationship between the State and any applicant or employee of the Contractor or any subcontractor.

B. Contractor covenants that it does not and shall not operate any programs or engage in any practices promoting Diversity, Equity, and Inclusion (DEI), or other similar goals, that violate Indiana or Federal Civil Rights Laws by treating a person differently on the basis of race or sex, such as by considering race or sex when making recruitment, hiring, disciplinary, promotion, or employment decisions; requiring employees to participate in training or educational programs that employ racial or sex stereotypes; or attempting to achieve racial or sex balancing in the Contractor's workforce. The Parties agree that a breach of this subparagraph is a material breach of this Contract, including for purposes of Indiana Code § 5-11-5.5-2, but nothing in this paragraph shall be construed to imply or establish an employment relationship between the State and any applicant or employee of the Contractor or any subcontractor.

34. Notice to Parties.

A. i. Whenever any notice, statement, request, consent or other communication is required under this Contract (each, a "Notice"), it shall be effective only if it is in writing and: (a) personally delivered; or (b) sent by: (I) email; (II) first class U.S. mail service; or (III) a nationally recognized overnight delivery service, with delivery confirmed and costs of delivery being prepaid; to the following addresses, or to such other address or addresses as shall be furnished in writing by any party to the other party.

ii. Notices to the State shall be sent to:

E-mail: _____

iii. Notices to the Contractor shall be sent to:

E-mail: _____

iv. Unless the sending party has actual knowledge that a Notice was not received by the intended recipient, a Notice shall be deemed to have been given as of the date (a) when personally delivered; (b) when sent in the case of an email properly addressed; (c) three (3) days after the date deposited with the United States mail properly addressed; or (d) the next day when delivered during business hours to an overnight delivery service, properly addressed and prior to such delivery service's cut off time for next day delivery. The parties acknowledge that Notices delivered by facsimile shall not be effective.

B. As required by IC § 4-13-2-14.8, payments to the Contractor shall be made via electronic funds transfer in accordance with instructions filed by the Contractor with the Indiana State Comptroller.

35. Order of Precedence; Incorporation by Reference. Any inconsistency or ambiguity in this Contract shall be resolved by giving precedence in the following order: (1) this Contract, (2) attachments prepared by the State, (3) RFP # _____, (4) Contractor's response to RFP # _____, and (5) attachments prepared by the Contractor. All attachments, and all documents referred to in this paragraph, are hereby incorporated fully by reference.

36. Ownership of Documents and Materials.

A. All documents, records, programs, applications, data, algorithms, film, tape, articles, memoranda, and other materials (the "Materials") not developed or licensed by the Contractor prior to execution of this Contract, but specifically developed under this Contract shall be considered "work for hire" and the Contractor hereby transfers and assigns any ownership claims to the State so that all Materials will be the property of the State. If ownership interest in the Materials cannot be assigned to the State, the Contractor grants the State a non-exclusive, non-cancelable, perpetual, worldwide royalty-free license to use the Materials and to use, modify, copy and create derivative works of the Materials.

B. Use of the Materials, other than related to contract performance by the Contractor, without the prior written consent of the State, is prohibited. During the performance of this Contract, the Contractor shall be responsible for any loss of or damage to the Materials developed for or supplied by the State and used to develop or assist in the services provided while the Materials are in the possession of the Contractor. Any loss or damage thereto shall be restored at the Contractor's expense. The Contractor shall provide the State full, immediate, and unrestricted access to the Materials and to Contractor's work product during the term of this Contract.

37. Payments.

A. All payments shall be made thirty five (35) days in arrears in conformance with State fiscal policies and procedures and, as required by IC §4-13-2-14.8, the direct deposit by electronic funds transfer to the financial institution designated by the Contractor in writing unless a specific waiver has been obtained from the Indiana State Comptroller. No payments will be made in advance of receipt of the goods or services that are the subject of this Contract except as permitted by IC § 4-13-2-20.

B. If the Contractor is being paid in advance for the maintenance of equipment, software or a service as a subscription, then pursuant to IC § 4-13-2-20(b)(14), the Contractor agrees that if it fails to fully provide or perform under this Contract, upon receipt of written notice from the State, it shall promptly refund the consideration paid, pro-rated through the date of non-performance.

38. Penalties/Interest/Attorney's Fees. The State does not agree to pay any penalties, liquidated damages, interest or attorney's fees, except as permitted by Indiana law, in part, IC § 5-17-5, IC § 34-54-8, IC § 34-13-1 and IC § 34-52-2. Notwithstanding the provisions contained in IC § 5-17-5, any liability resulting from the State's failure to make prompt payment shall be based solely on the amount of funding originating from the State and shall not be based on funding from federal or other sources.

39. Progress Reports. The Contractor shall submit progress reports to the State upon request. The report shall be oral, unless the State, upon receipt of the oral report, should deem it necessary to have it in written form. The progress reports shall serve the purpose of assuring the State that work is progressing in line with the schedule, and that completion can be reasonably assured on the scheduled date.

40. Public Record. The Contractor acknowledges that the State will not treat this Contract as containing confidential information, and the State will post this Contract on the transparency

portal as required by Executive Order 05-07 and IC § 5-14-3.5-2. Use by the public of the information contained in this Contract shall not be considered an act of the State.

41. Renewal Option. This Contract may be renewed under the same terms and conditions, subject to the approval of the Commissioner of the Department of Administration and the State Budget Director in compliance with IC § 5-22-17-4. The term of the renewed contract may not be longer than the term of the original Contract.

42. Severability. The invalidity of any section, subsection, clause or provision of this Contract shall not affect the validity of the remaining sections, subsections, clauses or provisions of this Contract.

43. Substantial Performance. This Contract shall be deemed to be substantially performed only when fully performed according to its terms and conditions and any written amendments or supplements.

44. Taxes. The State is exempt from most state and local taxes and many federal taxes. The State will not be responsible for any taxes levied on the Contractor as a result of this Contract.

45. Termination for Convenience.

A. This Contract may be terminated, in whole or in part, by the State, which shall include and is not limited to the IDOA and the State Budget Agency whenever, for any reason, the State determines that such termination is in its best interest. Termination of the delivery of supplies, if any, or the rendering of Services shall be effected by delivery to the Contractor of a termination notice at least thirty (30) days prior to the effective date of termination, specifying the extent to which the delivery of such supplies and the performance of such Services under such termination becomes effective. In connection with the delivery of such termination notice, the State shall send a copy thereof to the Commissioner.

B. The Contractor shall be compensated for supplies properly delivered, if any, and Services properly rendered prior to the effective date of termination. The State will not be liable for supplies delivered or Services performed after the effective date of termination. The Contractor and the State shall agree on the amount of payment for such supplies delivered and accepted and for the protection and preservation of the property. The State may withhold from these amounts any sum the State determines to be necessary to protect the State against loss because of outstanding liens or claims of former lien holders. The Contractor shall be compensated for supplies properly delivered and Services provided in accordance with this Contract, but in no case shall the total payment made to the Contractor exceed the original contract price or shall any price increase be allowed on individual line items, if any such supplies or Services were canceled only in part prior to the original termination date. Failure to agree on any item in this subparagraph constitutes a dispute under the Disputes paragraph.

C. For the purposes of this paragraph, the parties stipulate and agree that the IDOA shall also be deemed to be a party to this Contract with authority to terminate the same for convenience, when such termination is determined by the Commissioner to be in the best interests of the State. With the exception of any item in subparagraph B, no other item in this paragraph shall constitute a dispute under the Disputes paragraph.

D. The rights and remedies of the State in this paragraph are in addition to any other rights and remedies provided by law or equity or under this Contract.

46. Termination for Default.

A. With the provision of thirty (30) days' notice to the Contractor, the State may terminate this Contract in whole or in part, if the Contractor fails to:

1. correct or cure any breach of this Contract; the time to correct or cure the breach may be extended beyond thirty (30) days, if the State determines progress is being made and the extension is agreed to by the parties;
2. deliver the supplies, if any, or perform the Services within the time specified in this Contract or any extension thereof;
3. make progress so as to endanger performance of this Contract; or
4. perform any of the other provisions of this Contract.

In connection with the delivery of such notice, the State shall send a copy thereof to the Commissioner.

B. If the State terminates this Contract, in whole or in part, it may acquire, under the terms and in the manner the State considers appropriate, supplies, if any, or services similar to those terminated, and the Contractor will be liable to the State for any excess costs for those supplies or services. However, the Contractor shall continue the work not terminated.

C. The State shall pay the contract price for supplies properly delivered, if any, and Services accepted. The Contractor and the State shall agree on the amount of payment for supplies delivered and accepted and for the protection and preservation of the property. The State may withhold from these amounts any sum the State determines to be necessary to protect the State against loss because of outstanding liens or claims of former lien holders. The Contractor shall be compensated for supplies properly delivered and Services herein provided, but in no case shall the total payment made to the Contractor exceed the original contract price or shall any price increase be allowed on individual line items, if any such supplies or Services were canceled only in part prior to the original termination date.

D. The rights and remedies of the State in this paragraph are in addition to any other rights and remedies provided by law or equity or under this Contract.

47. Travel. No expenses for travel will be reimbursed unless specifically authorized by this Contract. Permitted expenses will be reimbursed at the rate paid by the State and in accordance with the *Indiana Department of Administration Travel Policy and Procedures* in effect at the time the expenditure is made. Out-of-state travel requests must be reviewed by the State for availability of funds and for conformance with *Travel Policy* guidelines.

48. Waiver of Rights. No right conferred on either party under this Contract shall be deemed waived, and no breach of this Contract excused, unless such waiver is in writing and signed by the party claimed to have waived such right. Neither the State's review, approval or acceptance of, nor payment for, the services required under this Contract shall be construed to operate as a waiver of any rights under this Contract or of any cause of action arising out of the performance of this Contract, and the Contractor shall be and remain liable to the State in accordance with applicable law for all damages to the State caused by the Contractor's negligent performance of any of the services furnished under this Contract.

49. Warranty. The Contractor warrants and guarantees that the Services provided pursuant to this Contract shall conform in all material respects with the specifications set forth in paragraph 1.A of this Contract, and will be: (A) free of any claim of infringement, misappropriation, unfair competition, or violation of any third party intellectual property right; (B) created and delivered in accordance with applicable laws and industry standards and practices; and (C) fully tested in accordance with the State's quality assurance testing process, if applicable. This warranty will extend for a period of one year from the date of the completion of Services. All work not conforming to this Contract and related specifications may be considered defective. The

warranties and guarantees provided in this paragraph and elsewhere in this Contract, if any, shall be in addition to and not in limitation of any other warranty or guarantee or remedy provided in this Contract or otherwise prescribed by law. In addition to the State's quality assurance testing process, if applicable, the Contractor, with representatives of the State, shall, at the discretion of the State, review the work completed nine (9) months after the date of the completion of Services to determine any work not in compliance with the Contract. The Contractor shall correct such non-complying work prior to the expiration of the one-year warranty.

50. Work Standards. The Contractor shall execute its responsibilities by following and applying at all times the highest professional and technical guidelines and standards. If the State becomes dissatisfied with the work product of or the working relationship with those individuals assigned to work on this Contract, the State may request in writing the replacement of any or all such individuals, and the Contractor shall grant such request.

51. State Boilerplate Affirmation Clause. I swear or affirm under the penalties of perjury that I have not altered, modified, changed or deleted the State's standard contract clauses (as contained in the most current *State of Indiana SCM Template*) in any way except as follows:

[Commencing on July 1, 2026, a form of the following paragraphs is to be added to every contract that is entered into, renewed or amended after June 30, 2026, but only if the contract or the initial contract related thereto has a maximum amount of \$500,000 or more.]

52. Compliance with Independent Verification and Validation Oversight. In the event the State determines that any independent verification and validation ("IV&V") oversight is required by the State during the term of this Contract, the Contractor shall comply with any such oversight during the term of this Contract, pursuant to which an independent third-party review may be conducted by a reviewer selected by the State, for the purpose of verifying that the Contractor has performed its obligations in compliance with the terms of this Contract. In the absence of any such IV&V oversight, the Contractor shall comply with any other appropriate methods or means for verification and validation required by the State during the term of this Contract for the purpose of verifying and validating that the Contractor has performed its obligations in compliance with the terms of this Contract. The Contractor shall provide all information and documentation requested during the State's IV&V oversight or verification and validation efforts related to this Contract and in connection with any IV&V oversight or verification and validation efforts related to an initiative of which this Contract is a part.

53. Liquidated Damages.

[Use subparagraphs A through D below if there is only a single completion deadline, which is the end of the Term of the Contract, upon which Liquidated Damages commence accruing.]

A. The Contractor understands and agrees that if the Contractor fails to complete the Services (the "Completion of Services") by the end of the Term (the "Completion Deadline"), the State will suffer damages, which cannot be quantified as of the Effective Date. Therefore, the Contractor and the State have agreed to stipulate the amounts payable by the Contractor in the event of its failure to achieve the Completion of Services by the Completion Deadline. In the event that this Contract is amended as a result of the extension of the Term pursuant to the terms of this Contract, the Completion Deadline shall automatically be extended, as well, unless, in such amendment of this Contract, it is specifically provided that the date of the Completion Deadline shall not be extended or shall be on a date thereafter, but before the date of the end of the new Term therein. Such liability shall apply even though: (i) a cure period remains available to the Contractor; or (ii) a cure occurs.

B. The amounts of such liquidated damages are \$_____ for each day after the Completion Deadline until the earlier of the date the Completion of Services is achieved or the date of termination of this Contract (collectively, the "Liquidated Damages").

C. The Contractor acknowledges that the Liquidated Damages are reasonable to compensate the State for the losses it will incur by reason of a delay in the Completion of Services by the Completion Deadline. Such losses include loss of use, enjoyment and benefit of the Services, injury to the credibility and reputation of the State with the general public and/or additional costs in administering this Contract (including legal, accounting and other administrative costs) (collectively, the "Losses"). The Contractor further acknowledges that the Losses are incapable of accurate measurement because of, among other things, the unavailability of a substitute for the Services after the Completion Deadline.

D. As of the Effective Date, the amounts of Liquidated Damages represent good faith estimates and evaluations by the parties as to the actual potential Losses that the State would suffer as a result of a delay in the Completion of Services by the Completion Deadline, and do not constitute a penalty. The parties have agreed to the Liquidated Damages in order to fix and limit the Contractor's costs and to avoid later disputes over what the amounts of Losses are properly chargeable to the Contractor. Such sums are reasonable in light of the anticipated or actual harm caused by a delay in the Completion of Services by the Completion Deadline, the difficulties of the proof of loss and the inconvenience or infeasibility of otherwise obtaining an adequate remedy.

[Use subparagraphs A through D below if there are two or more completion deadlines, including the end of the Term of the Contract, upon which separate Liquidated Damages commence accruing.]

A. The Contractor understands and agrees that if the Contractor fails to complete the Services by a deadline specified in **Exhibit A**, which is prior to the end of the Term and which **Exhibit A** specifies that this paragraph shall apply, or by the end of the Term (each, a "Completion Deadline"), the State will suffer damages, which cannot be quantified as of the Effective Date. Therefore, the Contractor and the State have agreed to stipulate the amounts payable by the Contractor in the event of its failure to achieve the completion of such Services by the corresponding Completion Deadline. Such liability shall apply even though: (i) a cure period remains available to the Contractor; or (ii) a cure occurs.

B. The amounts of such liquidated damages are \$_____ for each day after any Completion Deadline prior to the end of the Term and \$_____ for each day after the Completion Deadline at the end of the Term until the earlier of the date the completion of the corresponding Services is achieved or the date of termination of this Contract (collectively, the "Liquidated Damages").

C. The Contractor acknowledges that the Liquidated Damages are reasonable to compensate the State for the losses it will incur by reason of a delay in the completion of Services by a corresponding Completion Deadline. Such losses include loss of use, enjoyment and benefit of the Services, injury to the credibility and reputation of the State with the general public and/or additional costs in administering this Contract (including legal, accounting and other administrative costs) (collectively, the "Losses"). The Contractor further acknowledges that the Losses are incapable of accurate measurement because of, among other things, the unavailability of a substitute for the corresponding Services after a Completion Deadline.

D. As of the Effective Date, the amounts of Liquidated Damages represent good faith estimates and evaluations by the parties as to the actual potential Losses that the State would suffer as a result of a delay in the completion of Services by a corresponding Completion Deadline, and do not constitute a penalty. The parties have agreed to the Liquidated Damages in order to fix and limit the Contractor's costs and to avoid later disputes over what the amounts of Losses are

properly chargeable to the Contractor. Such sums are reasonable in light of the anticipated or actual harm caused by a delay in the completion of Services by the corresponding Completion Deadline, the difficulties of the proof of loss and the inconvenience or infeasibility of otherwise obtaining an adequate remedy.

[Regardless of which option above is chosen, subparagraphs E through G below shall be included in the remainder of the paragraph.]

E. Liquidated Damages are not intended to, and do not, liquidate the Contractor's liability under the Indemnification paragraph, even though third-party claims against the State may arise out of the same event, breach or failure that gives rise to the Liquidated Damages.

F. The Contractor shall pay any Liquidated Damages owing under this paragraph within 10 days after the Contractor's receipt of the State's invoice or demand therefor, subject to the right to dispute under the Disputes paragraph. The State shall have the right to deduct and offset any unpaid Liquidated Damages from any amounts owed by the State to the Contractor. The State shall have the right to draw on any surety or fidelity bond provided by the Contractor pursuant to this Contract to satisfy any Liquidated Damages not paid when due. Permitting or requiring the Contractor to continue and finish the Services or any part thereof after the Completion Deadline shall not act as a waiver of the right to receive Liquidated Damages hereunder or any rights or remedies otherwise available to the State.

G. The State's right to, and imposition of Liquidated Damages are in addition, and without prejudice, to any other rights and remedies available to the State under this Contract, at law or in equity respecting the breach, failure to perform or other default of the Contractor, except for the recovery of Losses that the Liquidated Damages are intended to compensate. The Contractor further acknowledges and agrees that Liquidated Damages may be owing even though no default has occurred under this Contract.

54. Remedies for Overages. The Contractor acknowledges that an important factor in inducing the State to enter into this Contract is the amount to be paid to the Contractor pursuant to the Consideration paragraph (the "Contracted Amount"). If, on or before the termination of this Contract, the Contractor requests the State to pay more than the Contracted Amount, as such amount may be hereafter amended (each, an "Overage"), the State may exercise any one or more of the following remedies:

- (A) amend this Contract for the purpose of increasing the Contracted Amount by an amount equal to or less than the Overage; or
- (B) reject the request and refuse to amend this Contract, thereby keeping the Contracted Amount the same.

Non-Collusion and Acceptance

The undersigned attests, subject to the penalties for perjury, that the undersigned is the Contractor, or that the undersigned is the properly authorized representative, agent, member or officer of the Contractor. Further, to the undersigned's knowledge, neither the undersigned nor any other member, employee, representative, agent or officer of the Contractor, directly or indirectly, has entered into or been offered any sum of money or other consideration for the execution of this Contract other than that which appears upon the face hereof. **Furthermore, if the undersigned has knowledge that a state officer, employee, or special state appointee, as those terms are defined in IC § 4-2-6-1, has a financial interest in the Contract, the Contractor attests to compliance with the disclosure requirements in IC § 4-2-6-10.5.**

Agreement to Use Electronic Signatures

I agree, and it is my intent, to sign this Contract by accessing State of Indiana Supplier Portal using the secure password assigned to me and by electronically submitting this Contract to the State of Indiana. I understand that my signing and submitting this Contract in this fashion is the legal equivalent of having placed my handwritten signature on the submitted Contract and this affirmation. I understand and agree that by electronically signing and submitting this Contract in this fashion I am affirming to the truth of the information contained therein. I understand that this Contract will not become binding on the State until it has been approved by the Department of Administration, the State Budget Agency, and the Office of the Attorney General, which approvals will be posted on the Active Contracts Database: <https://secure.in.gov/apps/idoa/contractsearch/>

In Witness Whereof, the Contractor and the State have, through their duly authorized representatives, entered into this Contract. The parties, having read and understood the foregoing terms of this Contract, do by their respective signatures dated below agree to the terms thereof.

%%VENDOR_NAME%%

%%AGENCY_NAME%%

By:

By:

Title:

Title:

Date:

Date:

***** Rule IOT_YES_NO (Is it an IOT Contract?) *****

***** Rule COLLUSION_NOIOT (Is it an IOT Contract?) *****

Interstate 64

			Before Interchange				After Interchange			
Route	Crossing Route	Exit Number	Location ID	AADT 2-Way	AADT Positive	AADT Negative	Location ID	AADT 2-Way	AADT Positive	AADT Negative
I-64	SR 69	4	970010	15,109	7,722	7,687	970020	14,339	6,834	7,505
I-64	SR 165	12	970020	14,339	6,834	7,505	990611	14,418	7,208	7,209
I-64	SR 65	18	990611	14,418	7,208	7,209	970040	15,506	7,406	8,047
I-64	US 41	25	970040	15,506	7,406	8,047	956100	18,665	9,377	9,286
I-64	I-69	29	956100	18,665	9,377	9,286	970060	16,976	8,335	8,642
I-64	SR 61	39	970060	16,976	8,335	8,642	970070	15,411	7,612	7,799
I-64	SR 161	54	970070	15,411	7,612	7,799	970080	14,608	7,290	7,318
I-64	US 231	57	970080	14,608	7,290	7,318	970090	14,517	7,399	7,118
I-64	SR 162	63	970090	14,517	7,399	7,118	990605	16,815	8,331	8,483
I-64	SR 145	72	990605	16,815	8,331	8,483	970110	14,105	6,841	7,264
I-64	SR 37	79	970110	14,105	6,841	7,264	970120	14,473	7,212	7,261
I-64	SR 237	86	970120	14,473	7,212	7,261	970130	18,686	9,370	9,316
I-64	SR 66	92	970130	18,686	9,370	9,316	970140	18,711	9,522	9,190
I-64	SR 135	105	970140	18,711	9,522	9,190	970160	28,151	13,880	14,272
I-64	Crandall Lanesville Rd	113	970160	28,151	13,880	14,272	955400	34,679	17,562	17,116
I-64	SR 62/SR 64	118	955400	34,679	17,562	17,116	970180	55,698	27,394	28,304
I-64	US 150	119	970180	55,698	27,394	28,304	970190	74,607	37,544	37,063
I-64	I-265	121	970190	74,607	37,544	37,063	970200	62,303	30,898	31,406
I-64	Spring St	123	970200	62,303	30,898	31,406	970210	71,152	35,156	35,997

Interstate 65

			Before Interchange				After Interchange			
Route	Crossing Route	Exit Number	Location ID	AADT 2-Way	AADT Positive	AADT Negative	Location ID	AADT 2-Way	AADT Positive	AADT Negative
I-65	Court Ave/6th St	0	971010	68,959	35,069	33,890	971020	62,036	30,657	31,379
I-65	10th St / Stansifer Ave	1	971020	62,036	30,657	31,379	971030	75,389	36,070	39,319
I-65	Eastern Blvd	2	971030	75,389	36,070	39,319	971040	89,212	41,741	47,471
I-65	US 31	4	971040	89,212	41,741	47,471	971840	101,808	49,378	52,429
I-65	I-265	6	971840	101,808	49,378	52,429	971060	78,250	38,661	39,589
I-65	SR 60	7	971060	78,250	38,661	39,589	955600	65,510	32,461	33,080
I-65	SR 311	9	955600	65,510	32,461	33,080	971080	46,172	23,135	23,038
I-65	Memphis Rd	16	971080	46,172	23,135	23,038	971090	46,926	23,596	23,330
I-65	SR 160	19	971090	46,926	23,596	23,330	971100	44,562	22,879	21,683
I-65	SR 56	29	971100	44,562	22,879	21,683	971110	35,598	18,066	17,532
I-65	SR 256	34	971110	35,598	18,066	17,532	971120	37,675	19,195	18,480
I-65	US 31	36	971120	37,675	19,195	18,480	971130	38,638	19,181	19,457
I-65	SR 250	41	971130	38,638	19,181	19,457	950507	42,354	21,143	21,210
I-65	US 50	50	950507	42,354	21,143	21,210	971150	31,440	16,075	15,364
I-65	SR 11	55	971150	31,440	16,075	15,364	971160	43,005	20,783	22,222
I-65	SR 58	64	971160	43,005	20,783	22,222	971170	47,574	24,730	22,844
I-65	SR 46	68	971170	47,574	24,730	22,844	971180	40,698	20,380	20,318
I-65	US 31	76	971180	40,698	20,380	20,318	971200	52,285	26,450	25,836
I-65	SR 252	80	971200	52,285	26,450	25,836	971210	51,311	25,897	25,414
I-65	SR 44	90	971210	51,311	25,897	25,414	971220	65,342	32,962	32,380
I-65	CR 500 N	95	971220	65,342	32,962	32,380	971230	70,170	35,272	34,898
I-65	Worthsville Rd	97	971230	70,170	35,272	34,898	971240	82,666	41,303	41,363
I-65	Main St	99	971240	82,666	41,303	41,363	990361	107,605	52,786	53,001
I-65	County Line Rd	101	990361	107,605	52,786	53,001	953400	121,857	60,416	61,440
I-65	Southport Rd	103	953400	121,857	60,416	61,440	990362	133,763	69,402	64,338
I-65	I-465	106	990362	133,763	69,402	64,338	971280	82,879	41,458	41,420
I-65	Keystone Ave	107	971280	82,879	41,458	41,420	971290	93,067	46,967	46,101
I-65	Raymond St	109	971290	93,067	46,967	46,101	991363	100,414	57,927	42,612
I-65	I-70 / Morris St	110	991363	100,414	57,927	42,612	971320	123,129	69,304	53,824
I-65	Washington St	111	971320	123,129	69,304	53,824	971330	109,266	58,701	50,565
I-65	I-70 (North Split)	112	971330	109,266	58,701	50,565	971340	103,828	54,600	49,229
I-65	West St	114	971340	103,828	54,600	49,229	971350	107,400	54,706	52,693
I-65	21st St	115	971350	107,400	54,706	52,693	971360	102,561	51,306	51,255
I-65	30th St	116	971360	102,561	51,306	51,255				
I-65	Dr Martin Luther King Jr	117					971380	87,389	44,507	42,891
I-65	38th St	119	971380	87,389	44,507	42,891	990311	81,988	41,616	40,433
I-65	Lafayette Rd	121	990311	81,988	41,616	40,433	990371	70,655	36,742	33,920
I-65	I-465	123	990371	70,655	36,742	33,920	971420	59,544	29,208	30,336
I-65	71st St	124	971420	59,544	29,208	30,336	971430	58,853	29,126	29,726
I-65	I-865	129					971450	92,789	43,809	48,981
I-65	Whitestown Pkwy	130	971450	92,789	43,809	48,981	971750	90,476	42,569	45,207
I-65	CR 550 S	131	971750	90,476	42,569	45,207	990104	86,403	43,291	43,111
I-65	SR 267	133	990104	86,403	43,291	43,111	971470	70,990	35,334	35,656
I-65	Lebanon (Indianapolis Ave)	138	971470	70,990	35,334	35,656	971480	74,274	37,398	36,877
I-65	SR 39	139	971480	74,274	37,398	36,877	971490	61,124	29,906	31,218
I-65	SR 32	140	971490	61,124	29,906	31,218	971500	54,734	26,581	28,153
I-65	US 52	141	971500	54,734	26,581	28,153				
I-65	SR 47	146	971510	47,536	24,320	23,216	971520	49,779	25,757	24,021
I-65	SR 28	158	971520	49,779	25,757	24,021	971530	47,645	24,884	22,760
I-65	SR 38	168	971530	47,645	24,884	22,760	971540	51,989	25,836	26,153
I-65	SR 267	172	971540	51,989	25,836	26,153	971550	60,251	29,941	30,310
I-65	SR 25	175	971550	60,251	29,941	30,310	971560	50,477	25,388	25,089
I-65	SR 43	178	971560	50,477	25,388	25,089	990108	44,581	22,297	22,282
I-65	SR 18	188	990108	44,581	22,297	22,282	971580	41,055	20,171	20,844
I-65	US 231 (Wolcott)	193	971580	41,055	20,171	20,844	971590	41,418	20,445	20,973
I-65	US 231 (Remington)	201	971590	41,418	20,445	20,973	990431	42,402	21,316	21,085
I-65	US 231 (Rensselaer)	205	990431	42,402	21,316	21,085	990432	41,812	20,854	20,833
I-65	SR 114	215	990432	41,812	20,854	20,833	971620	40,665	20,141	20,524
I-65	SR 14	220	971620	40,665	20,141	20,524	971630	41,698	21,063	20,635
I-65	SR 10	230	971630	41,698	21,063	20,635	971640	45,196	22,119	23,077
I-65	SR 2	240	971640	45,196	22,119	23,077	971650	52,243	26,064	26,178
I-65	US 231 (Crown Point)	247	971650	52,243	26,064	26,178	971660	64,296	33,097	31,199
I-65	109th Ave	249	971660	64,296	33,097	31,199	990405	50,058	23,144	26,913
I-65	US 30	253	990405	50,058	23,144	26,913	971680	99,305	50,270	49,035
I-65	61st Ave	255	971680	99,305	50,270	49,035	971690	106,345	52,017	54,328
I-65	Ridge Rd	258	971690	106,345	52,017	54,328	971700	96,661	47,019	49,642
I-65	I-80 (Chicago)	259A	971700	96,661	47,019	49,642	971710	43,507	21,121	22,386
I-65	I-80 (Toledo / Detroit)	259B	971710	43,507	21,121	22,386	971720	27,399	14,707	12,692
I-65	15th Ave	261	971720	27,399	14,707	12,692	971730	23,471	10,891	12,580
I-65	I-90	262	971730	23,471	10,891	12,580	971740	14,237	6,236	8,001
I-65	US 20	263	971740	14,237	6,236	8,001	END OF ROUTE			

Interstate 69

Route	Crossing Route	Exit Number	Before Interchange				After Interchange			
			Location ID	AADT 2-Way	AADT Positive	AADT Negative	Location ID	AADT 2-Way	AADT Positive	AADT Negative
I-69	US 41	0	82X366	13,863	6,547	7,316	956500	24,807	12,567	12,248
I-69	Green River Rd	3	956500	24,807	12,567	12,248	978040	23,664	11,888	11,775
I-69	SR 662	5	978040	23,664	11,888	11,775	978050	23,449	11,942	11,507
I-69	SR 66	7	978050	23,449	11,942	11,507	978060	28,443	15,100	13,344
I-69	SR 62	9	978060	28,443	15,100	13,344	978070	33,200	17,229	15,971
I-69	Lynch Rd	10	978070	33,200	17,229	15,971	978080	31,637	16,239	15,398
I-69	Boonville - New Harmony Rd	15	978080	31,637	16,239	15,398	978090	29,180	14,009	15,170
I-69	SR 57	18	978090	29,180	14,009	15,170	978100	32,758	16,512	16,246
I-69	I-64	21	978100	32,758	16,512	16,246	972500	19,302	10,201	9,102
I-69	SR 68	22	972500	19,302	10,201	9,102	972510	15,555	7,398	8,157
I-69	SR 168	27	972510	15,555	7,398	8,157	972520	14,073	6,881	7,192
I-69	SR 64	33	972520	14,073	6,881	7,192	972530	12,165	6,103	6,062
I-69	SR 56	46	972530	12,165	6,103	6,062	972540	9,543	4,749	4,794
I-69	US 150	62	972540	9,543	4,749	4,794	972550	9,490	4,758	4,731
I-69	SR 58	58	972550	9,490	4,758	4,731	972560	7,973	3,970	4,004
I-69	US 231	87	972560	7,973	3,970	4,004	972570	10,670	5,432	5,238
I-69	SR 45	98	972570	10,670	5,432	5,238	972580	12,886	6,458	6,429
I-69	SR 445	104	972580	12,886	6,458	6,429	972590	15,071	7,545	7,526
I-69	SR 37	114	972590	15,071	7,545	7,526	972600	36,469	18,380	18,089
I-69	Fullerton Pike	115	972600	36,469	18,380	18,089	972610	37,869	18,949	18,920
I-69	Tapp Rd	116	972610	37,869	18,949	18,920	972620	43,886	22,364	21,522
I-69	SR 45 / Bloomfield Rd	117	972620	43,886	22,364	21,522	972630	49,081	24,919	24,163
I-69	SR 48	118	972630	49,081	24,919	24,163	972640	47,983	24,075	23,908
I-69	SR 45	120	972640	47,983	24,075	23,908	972650	29,810	14,782	15,028
I-69	College Ave / Walnut St	123	972650	29,810	14,782	15,028	972660	37,274	18,710	18,565
I-69	Sample Rd	125	972660	37,274	18,710	18,565	972670	34,802	17,424	17,378
I-69	Liberty Church Rd	134	972670	34,802	17,424	17,378	972680	38,876	19,385	19,490
I-69	SR 39	137	972680	38,876	19,385	19,490	972690	35,658	17,955	17,703
I-69	Ohio St / Artesian Ave	138	972690	35,658	17,955	17,703	972700	37,482	19,024	18,458
I-69	SR 252 / SR 44	140	972700	37,482	19,024	18,458	972720	36,578	18,335	18,243
I-69	Henderson Ford Rd	145	972720	36,578	18,335	18,243	972730	37,276	18,733	18,544
I-69	SR 144	153	972730	37,276	18,335	18,544	972740	54,173	28,157	26,016
I-69	Smith Valley Rd	156	972740	54,173	28,157	26,016	972750	58,613	30,468	28,145
I-69	County Line Rd	158	972750	58,613	30,468	28,145	972760	63,297	32,769	30,528
I-69	Southport Rd	160	972760	63,297	32,769	30,528	972770	69,854	35,600	34,254
I-69	Epler Ave	162	972770	69,854	35,600	34,254	972780	58,040	29,446	28,594
I-69	I-465 (South Junction)	163	972780	58,040	29,446	28,594				
I-69	I-465 (North Junction)	200					972020	142,604	63,430	79,173
I-69	82nd St	201	972020	142,604	63,430	79,173	972030	137,183	64,553	72,630
I-69	96th St	203	972030	137,183	64,553	72,630	972450	136,680	66,941	69,739
I-69	106th St	204	972450	136,680	66,941	69,739	972040	137,467	67,927	69,539
I-69	SR 37 / 116th St	205	972040	137,467	67,927	69,539	990375	80,951	40,021	40,928
I-69	Campus Parkway	210	990375	80,951	40,021	40,928	972080	64,580	32,158	32,422
I-69	SR 13	214	972080	64,580	32,158	32,422	972090	69,420	34,809	34,612
I-69	SR 38	219	972090	69,420	34,809	34,612	953800	65,741	32,633	33,102
I-69	SR 9 / SR 67 / Pendelton Ave	222	953800	65,741	32,633	33,102	972110	60,304	29,889	30,415
I-69	SR 9 / Scatterfield Rd	226	972110	60,304	29,889	30,415	990327	47,496	23,711	23,783
I-69	SR 67 / SR 32	234	990327	47,496	23,711	23,783	972130	37,957	18,057	19,900
I-69	SR 332	241	972130	37,957	18,057	19,900	972140	32,674	17,458	15,216
I-69	US 35 / SR 28	245	972140	32,674	17,458	15,216	972150	31,754	15,722	16,033
I-69	SR 26	255	972150	31,754	15,722	16,033	972160	36,191	18,143	18,048
I-69	US 35 / SR 22	259	972160	36,191	18,143	18,048	972170	30,086	14,785	15,301
I-69	SR 18	264	972170	30,086	14,785	15,301	952300	33,136	16,746	16,389
I-69	SR 5 / SR 218	273	952300	33,136	16,746	16,389	972200	32,551	16,538	16,013
I-69	SR 5	278	972200	32,551	16,538	16,013	990206	31,683	16,138	15,544
I-69	US 224	286	990206	31,683	16,138	15,544	972220	32,684	16,318	16,366
I-69	I-469	296	972220	32,684	16,318	16,366	972240	37,957	19,459	18,498
I-69	Lower Huntington Rd	299	972240	37,957	19,459	18,498	990273	41,433	20,922	20,510
I-69	US 24	302	990273	41,433	20,922	20,510	990271	53,341	26,136	27,204
I-69	SR 14	305	990271	53,341	26,136	27,204	990204	72,358	36,112	35,244
I-69	US 30 / US 33 / Goshen Rd	309	990204	72,358	36,112	35,244	990272	75,666	37,370	38,295
I-69	US 27 / SR 3	311	990272	75,666	37,370	38,295	990213	70,883	35,563	33,645
I-69	Coldwater Rd	312	990213	70,883	35,563	35,308	972300	69,210	31,242	34,220
I-69	I-469	315	972300	69,210	35,566	33,645	991211	65,463	31,242	34,220
I-69	SR 1 / Dupont Rd	316	991211	65,463	31,242	34,220	972320	51,662	25,820	25,842
I-69	Union Chapel Rd	317	972320	51,662	25,820	25,842	972330	42,741	20,956	21,784
I-69	Co Rd. 11A	326	972330	42,741	20,956	21,784	972340	40,706	19,890	20,816
I-69	SR 8	329	972340	40,706	19,890	20,816	972350	37,845	18,995	18,850
I-69	US 6	334	972350	37,845	18,995	18,850	952000	32,330	16,258	16,071
I-69	SR 4	340	952000	32,330	16,258	16,071	972370	30,756	15,172	15,584
I-69	US 20	348	972370	30,756	15,172	15,584	972380	28,378	14,348	14,030
I-69	CR 200 W	350	972380	28,378	14,348	14,030	972390	24,336	12,273	12,063
I-69	SR 127	354	972390	24,336	12,273	12,063	972410	21,520	10,647	10,873
I-69	I-80 / SR 127	356	972410	21,520	10,647	10,873	972430	23,030	11,237	11,793
I-69	Lake George Rd	357	972430	23,030	11,237	11,793	972440	22,301	10,897	11,403

Interstate 70

Route	Crossing Route	Exit Number	Before Interchange				After Interchange			
			Location ID	AADT 2-Way	AADT Positive	AADT Negative	Location ID	AADT 2-Way	AADT Positive	AADT Negative
I-70	US 40 (W Jct)	1	973010	32,641	16,296	16,346	973020	29,064	14,292	14,772
I-70	Darwin Rd	3	973020	29,064	14,292	14,772	973030	31,522	15,656	15,865
I-70	US 41	7	973030	31,522	15,656	15,865	973040	34,528	16,721	17,807
I-70	US 40 (E Jct)/SR 46 / SR 641	11	973040	34,528	16,721	17,807	973050	38,625	18,714	19,909
I-70	SR 59	23	973050	38,625	18,714	19,909	950106	33,727	16,658	17,069
I-70	SR 243	37	950106	33,727	16,658	17,069	973070	33,990	16,965	17,025
I-70	US 231	41	973070	33,990	16,965	17,025	973080	38,142	18,945	19,197
I-70	CR 1100 W	51	973080	38,142	18,945	19,197	973090	38,432	19,297	19,135
I-70	SR 39	59	973090	38,432	19,297	19,135	973100	51,012	25,590	25,421
I-70	SR 267	66	973100	51,012	25,590	25,421	973010	74,433	37,493	36,940
I-70	Ronald Reagan Pkwy / Indpls Int'l Airport / Ameriplx Pkwy	68	973010	74,433	37,493	36,940	991317	114,896	56,125	58,774
I-70	I-465 (W Jct)	73	991317	114,896	56,125	58,774	973130	65,130	33,602	31,528
I-70	Sam Jones Expy	75	973130	65,130	33,602	31,528	973140	80,046	40,209	39,838
I-70	Holt Rd	77	973140	80,046	40,209	39,838	973150	90,165	45,814	44,351
I-70	Harding St	78	973150	90,165	45,814	44,351	973160	95,438	47,829	47,609
I-70	West St.	79A	973160	95,438	47,829	47,609	973170	93,135	46,768	46,367
I-70	Meridian St	79B	973170	93,135	46,768	46,367	991379	94,860	53,414	41,445
I-70	I-65 (S Jct)	80	991379	94,860	53,414	41,445				
I-70	I-65 (N Jct)	83					973190	153,102	47,123	74,979
I-70	Keystone Ave / Rural St	85	973190	153,102	47,123	74,979	973200	154,176	78,713	75,463
I-70	Emerson Ave	87	973200	154,176	78,713	75,463	991322	143,731	72,054	71,509
I-70	I-465 (E Jct) / Shadeland Ave	89	991322	143,731	72,054	71,509	973240	120,212	59,024	61,188
I-70	Post Rd	91	973240	120,212	59,024	61,188	990329	74,004	36,637	37,366
I-70	Mt. Comfort Rd	96	990329	74,004	36,637	37,366	973270	50,530	24,350	20,418
I-70	SR 9	104	973270	50,530	24,350	20,418	953600	40,708	20,289	20,533
I-70	SR 109	115	953600	40,708	20,289	20,533	973290	40,577	20,044	20,533
I-70	SR 3	123	973290	40,577	20,044	20,533	973300	36,213	17,752	18,461
I-70	Wilbur Wright Rd	131	973300	36,213	17,752	18,461	973310	35,283	17,613	17,671
I-70	SR 1	137	973310	35,283	17,613	17,671	973320	34,509	16,644	17,853
I-70	Centerville Rd	145	973320	34,509	16,644	17,853	973330	37,905	19,052	18,853
I-70	US 35 / WilliamsBurg Pike	149	973330	37,905	18,853	18,553	973350	37,565	18,606	18,959
I-70	US 27	151	973350	37,565	18,606	18,959	973360	39,447	19,774	19,673
I-70	US 227	153	973360	39,447	19,774	19,673	973370	44,917	22,798	22,118
I-70	US 40	156	973370	44,917	22,798	22,118	973380	34,408	17,027	17,382

Interstate 74

Interstate 74											
Route	Crossing Route	Exit Number	Before Interchange				After Interchange				
			Location ID	AADT 2-Way	AADT Positive	AADT Negative	Location ID	AADT 2-Way	AADT Positive	AADT Negative	
I-74	SR 63	4	974010	20,108	9,998	10,110	974020	18,169	9,078	9,091	
I-74	Stringtown Rd	8	974020	18,169	9,078	9,091	974030	18,422	9,224	9,199	
I-74	US 41	15	974030	18,422	9,224	9,199	974040	18,364	9,264	9,100	
I-74	SR 25	25	974040	18,364	9,264	9,100	974050	18,323	9,203	9,120	
I-74	US 231	34	974050	18,323	9,203	9,120	974060	18,004	9,020	8,984	
I-74	SR 32	39	974060	18,004	9,020	8,984	974080	15,818	7,944	7,874	
I-74	SR 75	52	974080	15,818	7,944	7,874	974090	18,448	9,509	8,939	
I-74	SR 39	58	974090	18,448	9,509	8,939	974100	22,140	11,453	10,688	
I-74	Pittsboro	61	974100	22,140	11,453	10,688	974110	25,961	13,310	12,652	
I-74	SR 267	66	974110	25,961	13,310	12,652	974120	36,962	19,290	17,672	
I-74	Ronald Reagan Pkwy	68	974120	36,962	19,290	17,672	950109	46,078	23,683	22,394	
I-74	I-465 (W Jct)	73	950109	46,078	23,683	22,394					
I-74	I-465 (E Jct)	94					974160	64,377	26,296	28,082	
I-74	Post Rd	96	974160	64,377	26,296	28,082	974170	49,014	24,061	24,953	
I-74	Acton Rd	99	974170	49,014	24,061	24,953	974180	38,372	18,994	19,378	
I-74	Pleasant View Rd	101	974180	38,372	18,994	19,378	974190	48,977	24,347	24,631	
I-74	London Rd	103	974190	48,977	24,347	24,631	974200	40,963	20,462	20,501	
I-74	Fairland Rd	109	974200	40,963	20,462	20,501	974210	40,899	20,500	20,398	
I-74	SR 9 N	113	974210	40,899	20,500	20,398	974230	41,938	20,853	21,084	
I-74	SR 44 / SR 9 S	116	974230	41,938	20,853	21,084	974240	32,128	16,396	15,732	
I-74	SR 244	119	974240	32,128	16,396	15,732	974250	30,755	15,505	15,250	
I-74	US 421	132	974250	30,755	15,505	15,250	974270	30,138	14,448	15,690	
I-74	SR 3	134	974270	30,138	14,448	15,690	974280	30,527	14,824	15,703	
I-74	St Maurice / New Point	143	974280	30,527	14,824	15,703	974290	30,708	14,884	15,823	
I-74	SR 229	149	974290	30,708	14,884	15,823	974300	30,168	14,597	15,571	
I-74	SR 101	156	974300	30,168	14,597	15,571	974310	31,131	15,141	15,991	
I-74	SR 1	164	974310	31,131	15,141	15,991	974320	33,707	16,610	17,097	
I-74	US 52	169	974320	33,707	16,610	17,097	955300	35,179	18,196	16,954	

Interstate 80 / Interstate 94

Route	Crossing Route	Exit Number	Before Interchange			After Interchange				
			Location ID	AAADT 2-Way	AAADT Positive	AAADT Negative	Location ID	AAADT 2-Way	AAADT Positive	AAADT Negative
I-80	US 41	1	975000	172,612	85,558	87,053	991424	203,482	103,663	99,775
I-80	Indianapolis Blvd	2	991424	203,482	103,663	99,775	975040	201,157	99,445	101,713
I-80	Kennedy Ave	3	975040	201,157	99,445	101,713	975050	211,616	114,417	97,198
I-80	SR 912	5	975050	211,616	114,417	97,198	975060	188,482	94,821	93,662
I-80	Burr St	6	975060	188,482	94,821	93,662	9750070	167,676	82,737	84,938
I-80	Grant St	9	9750070	167,676	82,737	84,938	991416	185,826	93,216	92,509
I-80	SR 53	10	991416	185,826	93,216	92,509	975090	163,057	80,848	82,210
I-80	I-65	12	975090	163,057	80,848	82,210	975120	108,528	54,216	54,311
I-80	US 6 / US 20 / SR 51 / Ripley St	15	975120	108,528	54,216	54,311	975130	80,579	34,524	46,055
I-80	I-90	16	975130	80,579	34,524	46,055	977010	94,583	47,933	46,650
I-94	SR 249 / Port of Indiana	19	977010	94,583	47,933	46,650	977020	70,708	35,790	34,917
I-94	US 20	22	977020	70,708	35,790	34,917	977030	66,108	33,592	32,516
I-94	SR 49	26	977030	66,108	33,592	32,516	977040	57,936	29,336	28,600
I-94	US 421	34	977040	57,936	29,336	28,600	977060	45,369	19,631	25,738
I-94	US 20	40	977060	45,369	19,631	25,738	954300	46,827	22,623	24,194

Interstate 90 (Indiana Toll Road)										
Route	Crossing Route	Exit Number	Before Interchange			After Interchange				
			Location ID	AADT 2-Way	AADT Positive	AADT Negative	Location ID	AADT 2-Way	AADT Positive	AADT Negative
I-90	US 12 / US 20 / US 41 / Indianapolis Blvd	0	976010	25,912	12,668	13,244	976020	28,099	13,635	14,464
I-90	SR 912 (W Jct) / Cline Ave	3	976020	28,099	13,635	14,464	976030	25,817	12,524	13,294
I-90	US 41 / Calumet Ave	5	976030	25,817	12,524	13,294	976040	27,659	13,328	14,331
I-90	SR 912 (E Jct) / Cline Ave	10	976040	27,659	13,328	14,331	976050	34,971	16,484	18,487
I-90	Grant St	14A	976050	34,971	16,484	18,487	976060	32,172	15,439	16,734
I-90	SR 53 / Broadway	14B	976060	32,172	15,439	16,734	976070	35,118	16,495	18,623
I-90	I-65 / US 12 / US 20	17	976070	35,118	16,495	18,623	976090	26,200	11,773	14,427
I-90	I-94 / US 6 / SR 51	21	976090	26,200	11,773	14,427	976100	35,191	16,878	18,313
I-90	George Ade Travel Plaza	22	976100	35,191	16,878	18,313	976100	35,191	16,878	18,313
I-90	Portage (Willow Creek Rd / Houston Ave)	23	976100	35,191	16,878	18,313	976110	33,046	15,936	17,110
I-90	SR 49	31	976110	33,046	15,936	17,110	976120	26,887	13,025	13,862
I-90	Rest Area (WB Trucks Only)	37	976120	26,887	13,025	13,862	976120	26,887	13,025	13,862
I-90	US 421	39	976120	26,887	13,025	13,862	976130	26,061	12,649	13,411
I-90	SR 39	49	976130	26,061	12,649	13,411	976140	27,176	13,300	13,876
I-90	Knute Rockne Travel Plaza	56	976140	27,176	13,300	13,876	976140	27,176	13,300	13,876
I-90	US 31	72	976140	27,176	13,300	13,876	976160	28,986	14,332	14,654
I-90	Business US 31 / SR 933	77	976160	28,986	14,332	14,654	976170	27,511	13,500	14,011
I-90	SR 331	83	976170	27,511	13,500	14,011	976180	29,576	14,563	15,013
I-90	Travel Plaza	90	976180	29,576	14,563	15,013	976180	29,576	14,563	15,013
I-90	SR 19	92	976180	29,576	14,563	15,013	976190	28,175	14,342	13,833
I-90	CR 17	96	976190	28,175	14,342	13,833	976200	26,917	13,611	13,306
I-90	SR 15	101	976200	26,917	13,611	13,306	976210	27,119	13,395	13,724
I-90	US 131 / SR 13	107	976210	27,119	13,395	13,724	976220	25,630	12,602	13,027
I-90	Truck Rest Area	108	976220	25,630	12,602	13,027	976220	25,630	12,602	13,027
I-90	SR 9	121	976220	25,630	12,602	13,027	976230	24,480	12,458	12,022
I-90	Gene Stratton Porter Travel Plaza	125	976230	24,480	12,458	12,022	976230	24,480	12,458	12,022
I-90	I-69 / SR 120 / SR 127	144	976230	24,480	12,458	12,022	976240	23,582	11,935	11,647
I-90	Closed Travel Plaza	145	976240	23,582	11,935	11,647	976240	23,582	11,935	11,647

Interstate 265

Route	Crossing Route	Exit Number	Before Interchange			After Interchange				
			Location ID	AADT 2-Way	AADT Positive	AADT Negative	Location ID	AADT 2-Way	AADT Positive	AADT Negative
I-265	State St	1	978110	60,963	30,546	30,420	990511	63,111	31,887	31,202
I-265	Grant Line Rd	3	990511	63,111	31,887	31,202	978130	64,870	32,701	32,169
I-265	Charlestown Rd	4	978130	64,870	32,701	32,169	978140	64,036	23,825	31,212
I-265	I-65	7	978140	64,036	23,825	31,212	978150	59,466	29,250	30,216
I-265	SR 62	9	978150	59,466	29,250	30,216	978160	26,493	12,780	13,713
I-265	Utica / Port of Indiana / River Ridge	11	978160	26,493	12,780	13,713	978170	27,026	12,303	14,723

Interstate 275

			Before Interchange			After Interchange				
Route	Crossing Route	Exit Number	Location ID	AADT 2-Way	AADT Positive	AADT Negative	Location ID	AADT 2-Way	AADT Positive	AADT Negative
I-275	US 50	16	978210	39,834	20,180	19,654	978220	29,804	14,636	15,168

Interstate 465

Route	Crossing Route	Exit Number	Before Interchange				After Interchange			
			Location ID	AADT 2-Way	AADT Positive	AADT Negative	Location ID	AADT 2-Way	AADT Positive	AADT Negative
I-465	US 31 (S Jct)	2	978310	126,414	61,145	65,269	978320	124,254	61,334	62,920
I-465	Harding St	4	978320	124,254	61,334	62,920	978640	114,696	57,123	57,846
I-465	I-69 (S Jct)	5	978640	114,696	57,123	57,846	978330	121,786	61,595	60,191
I-465	Mann Rd	7	978330	121,786	61,595	60,191				
I-465	SR 67 (W Jct) / Kentucky Ave	8	978340	119,984	59,280	60,704	978350	132,600	66,337	66,263
I-465	I-70	9	978350	132,600	66,337	66,263	978360	137,715	68,159	69,556
I-465	Sam Jones Expy	11	978360	137,715	68,159	69,556	978380	162,358	80,787	81,571
I-465	US 40 (W Jct) / Washington St	12	978380	162,358	80,787	81,571	978390	170,691	82,516	88,175
I-465	US 36 (W Jct) / Rockville Rd	13	978390	170,691	82,516	88,175	978400	164,444	80,661	83,783
I-465	10th St	14	978400	164,444	80,661	83,783	978410	167,922	82,554	85,368
I-465	I-74 (W Jct) / US 136	16	978410	167,922	82,554	85,368	978420	162,959	83,326	79,633
I-465	38th St	17	978420	162,959	83,326	79,633	991325	131,802	65,648	66,195
I-465	56th St (W Jct)	19	991325	131,802	65,648	66,195				
I-465	I-65 (N Jct)	20	978440	121,279	61,445	59,834	991392	114,965	57,836	57,110
I-465	71st St	21	991392	114,965	57,836	57,110	978460	102,380	52,461	49,919
I-465	86th St	23	978460	102,380	52,461	49,919	991394	87,357	44,567	42,778
I-465	I-865	25	991394	87,357	44,567	42,778	978480	116,914	55,772	61,142
I-465	US 421 / Michigan Rd	27	978480	116,914	55,772	61,142	978490	116,144	55,216	60,928
I-465	US 31 (N Jct) / Meridian St	31	978490	116,144	55,216	60,928	978500	111,895	53,517	58,378
I-465	Keystone Ave / Keystone Pkwy	33	978500	111,895	53,517	58,378	978510	146,410	70,952	75,458
I-465	Allisonville Rd	35	978510	146,410	70,952	75,458	978520	146,745	69,674	77,071
I-465	I-69 (N Jct) / SR 37 / Binford Blvd	37	978520	146,745	69,674	77,071	978530	193,530	94,791	98,790
I-465	56th St (E Jct) / Shadeland Ave (N Jct)	40	978530	193,530	94,791	98,790	978550	162,126	82,075	80,051
I-465	US 36 (E Jct) / SR 67 (E Jct) / Pendleton Pike	42	978550	162,126	82,075	80,051	953500	176,477	82,888	93,587
I-465	I-70 (E Jct)	44	953500	176,477	82,888	93,587	978570	133,185	67,103	59,660
I-465	US 40 (E Jct) / Washington St	46	978570	133,185	67,103	59,660	978580	111,055	52,902	58,153
I-465	US 52 (E Jct) / Brookville Rd	47	978580	111,055	52,902	58,153	990397	132,233	61,171	71,061
I-465	I-74 (E Jct) / Shadeland Ave (S Jct)	48 and 49	990397	132,233	61,171	71,061	978610	126,804	65,461	61,342
I-465	Emerson Ave	52	978610	126,804	65,461	61,342	990312	133,369	64,704	68,664
I-465	I-65 (S Jct)	53	990312	133,369	64,704	68,664	978310	126,414	61,145	65,269

Interstate 469

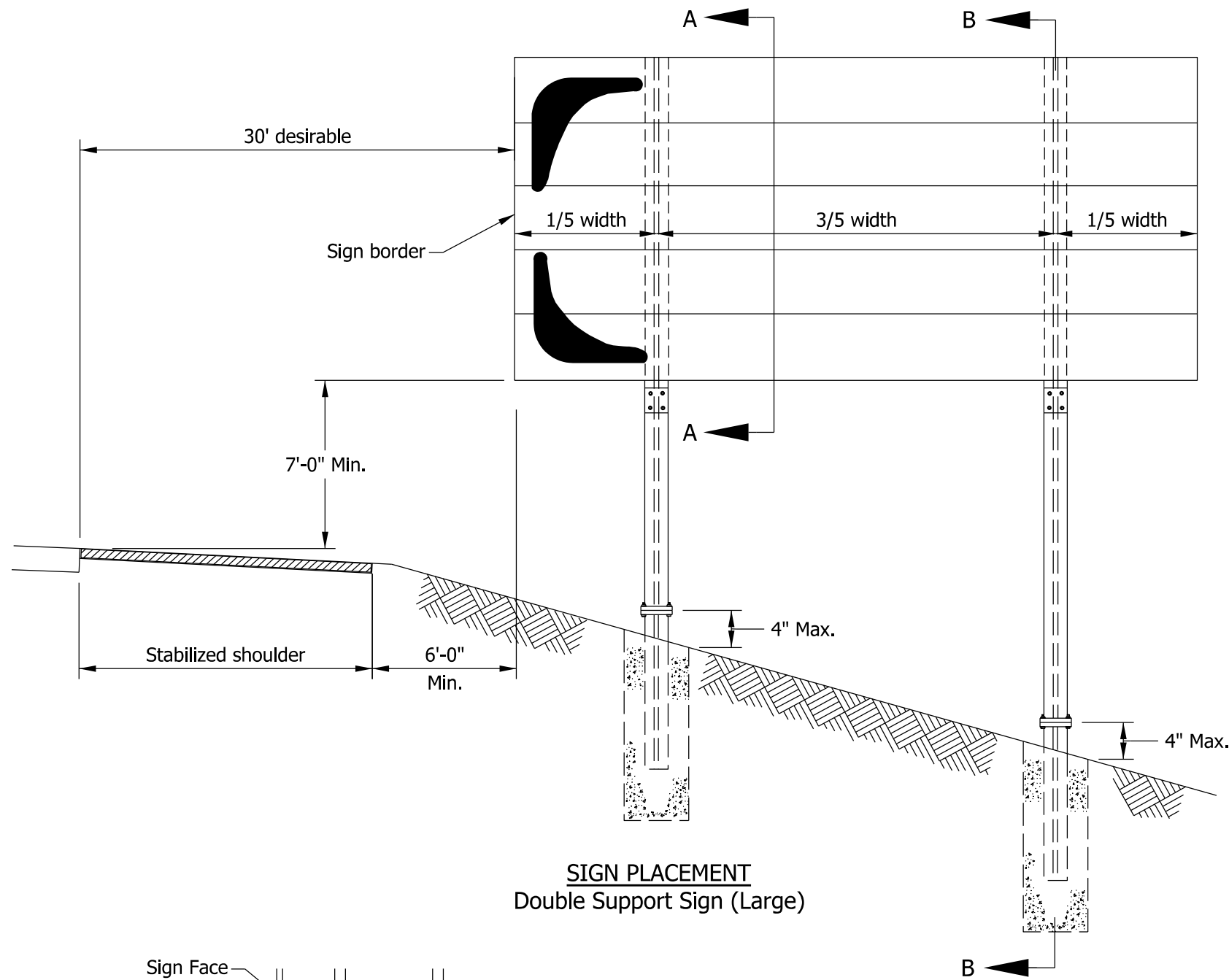
Interstate 469										
			Before Interchange				After Interchange			
Route	Crossing Route	Exit Number	Location ID	AADT 2-Way	AADT Positive	AADT Negative	Location ID	AADT 2-Way	AADT Positive	AADT Negative
I-469	I-69 (S Jct)	0					978820	24,911	12,457	12,454
I-469	Lafayette Center Rd	1	978820	24,911	12,457	12,454	978830	25,387	11,919	13,468
I-469	Indianapolis Rd	2	978830	25,387	11,919	13,468	978840	20,571	10,526	10,045
I-469	SR 1	6	978840	20,571	10,526	10,045	978850	19,248	9,385	9,863
I-469	Winchester Rd	9	978850	19,248	9,385	9,863	978860	21,600	10,981	10,618
I-469	US 27	11	978860	21,600	10,981	10,618	978870	18,879	10,955	7,924
I-469	Marion Center Rd	13	978870	18,879	10,955	7,924	978880	18,889	9,386	9,503
I-469	Tillman Rd	15	978880	18,889	9,386	9,503	978890	20,240	9,943	10,297
I-469	Minich Rd	17	978890	20,240	9,943	10,297	978900	21,925	11,251	10,675
I-469	US 30	19	978900	21,925	11,251	10,675	978910	35,355	18,311	17,044
I-469	US 24	21	978910	35,355	18,311	17,044	978920	30,598	16,060	14,539
I-469	SR 37 / Maysville Rd	25	978920	30,598	16,060	14,539	978930	33,278	16,114	17,164
I-469	Maplecrest Rd	29	978930	33,278	16,114	17,164	978940	46,382	22,702	23,680
I-469	I-69 (N Jct)	31	978940	46,382	22,702	23,680				

Interstate 865

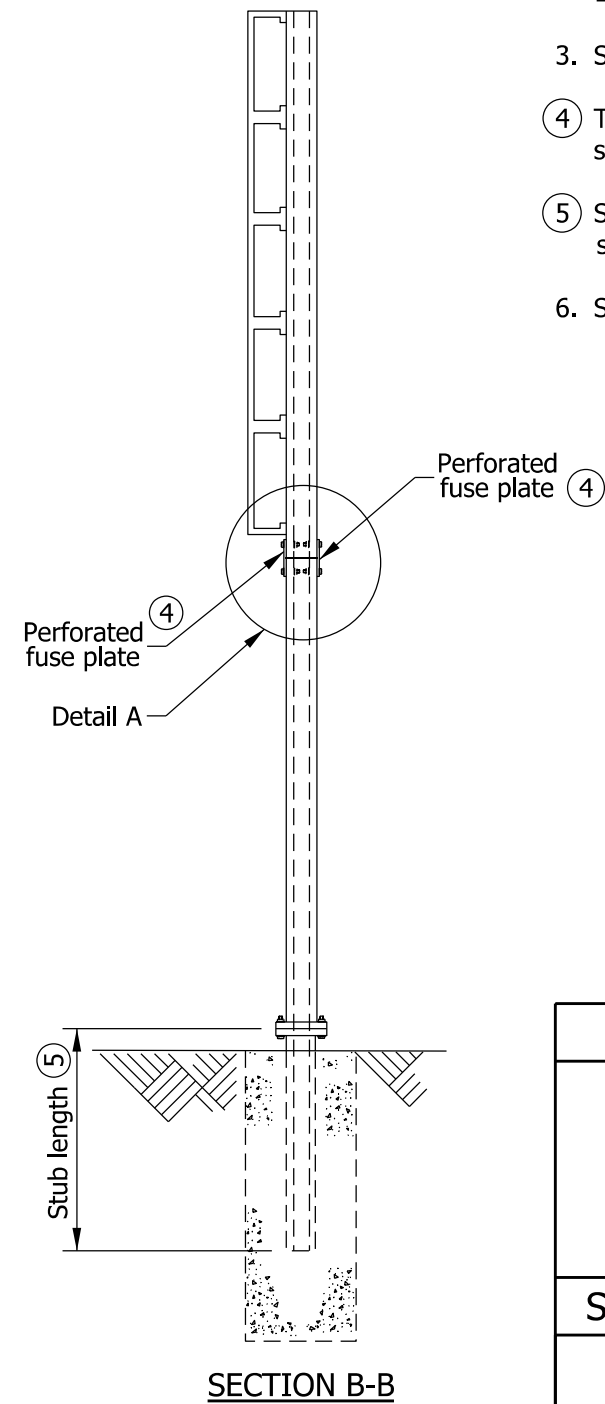
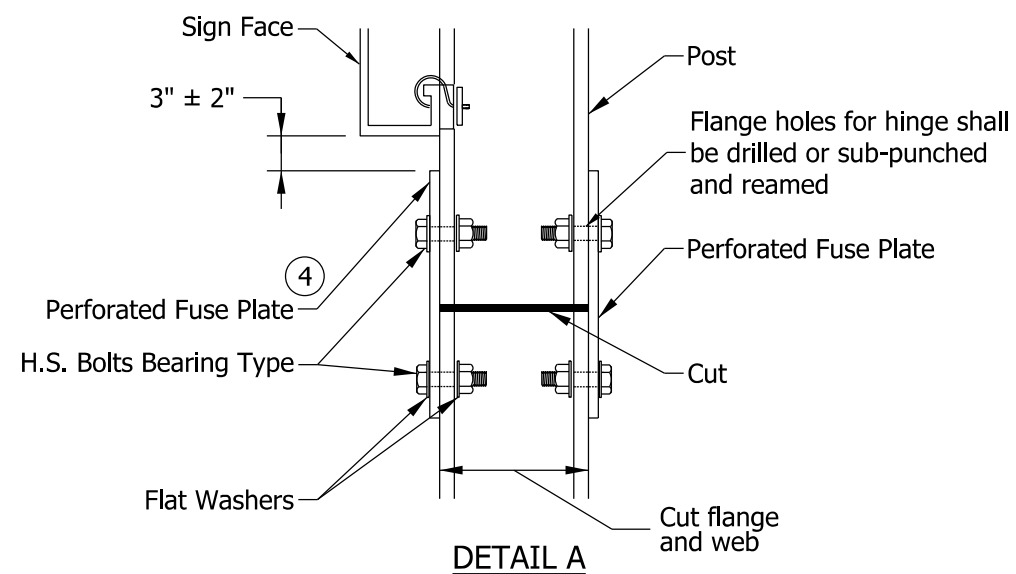
			Before Interchange			After Interchange				
Route	Crossing Route	Exit Number	Location ID	AADT 2-Way	AADT Positive	AADT Negative	Location ID	AADT 2-Way	AADT Positive	AADT Negative
I-865	I-65	0					978980	38,190	17,273	20,917
I-865	I-465	5	978980	38,190	17,273	20,917				

US Routes and State Roads

			Before Interchange				After Interchange			
Route	Crossing Route	Exit Number	Location ID	AADT 2-Way	AADT Positive	AADT Negative	Location ID	AADT 2-Way	AADT Positive	AADT Negative
US 20	US 31	79	990403	41,890	21,186	20,703	710200	40,361	20,167	20,193
US 20	Ironwood Rd	82	710200	40,361	20,167	20,193	710210	41,604	20,608	20,996
US 20	SR 331 (W Jct)	84	710210	41,604	20,608	20,996	710220	38,524	19,107	19,417
US 20	SR 331 (E Jct) / Elm Rd	86	710220	38,524	19,107	19,417	710230	33,920	17,052	16,869
US 20	SR 19	93	710230	33,920	17,052	16,869	200200	29,123	14,498	14,624
US 20	US 33	96	200200	29,123	14,498	14,624	200210	28,294	13,552	14,742
US 20	Toledo Rd	99	200210	28,294	13,552	14,742	200230	25,863	12,984	12,879
US 24	Bruick Rd	61	20320	18,915	9,090	9,825	20371	18,289	9,106	9,183
US 24	Webster Rd	62	20371	18,289	9,106	9,183	20380	17,375	8,371	9,004
US 24	SR 101	63	20380	17,375	8,371	9,004	952700	16,152	8,162	7,981
US 30	SR 49 / SR 2	26	640450	25,612	12,681	12,932	640460	23,897	11,819	12,078
US 30	US 35	48	750020	13,168	6,379	6,789	750030	15,763	7,962	7,801
US 30	SR 17	65	500110	15,285	7,653	7,634	500120	17,512	8,969	8,543
US 31	106th St	124	299400	73,979	39,039	34,941	299410	83,879	42,487	41,393
US 31	116th St	125	299410	83,879	42,487	41,393	953200	69,162	33,654	35,508
US 31	Old Meridian St	126	953200	69,162	33,654	35,508	953200	69,162	33,654	35,508
US 31	Main St	127	953200	69,162	33,654	35,508	299430	56,162	27,364	28,799
US 31	Smokey Row Rd	128	299430	56,162	27,364	28,799	299440	64,237	32,801	31,436
US 31	146th St	129	299440	64,237	32,801	31,436	299460	76,503	38,481	38,020
US 31	161st St	131	299460	76,503	38,481	38,020	299470	69,778	34,966	34,814
US 31	SR 32	132	299470	69,778	34,966	34,814	299480	47,025	26,842	23,486
US 31	191st St	134	299480	47,025	26,842	23,486	299490	40,968	20,157	20,811
US 31	SR 38	136	299490	40,968	20,157	20,811	299490	40,968	20,157	20,811
US 31	SR 28	148	800020	30,235	14,854	15,382	800030	26,710	13,101	13,609
US 31	SR 931 (S Jct)	156	800032	28,866	14,214	14,652	340430	17,977	9,021	8,955
US 31	SR 26	158	340430	17,977	9,021	8,955	340440	20,429	10,420	10,009
US 31	CR 100 S	161	340440	20,429	10,420	10,009	340450	22,720	11,532	11,188
US 31	US 35 / SR 22	162	340450	22,720	11,532	11,188	340460	20,673	10,256	10,416
US 31	Touby Pike	165	340460	20,673	10,256	10,416	340470	18,968	9,532	9,437
US 31	US 35 / CR 400 N	166	340470	18,968	9,532	9,437	340480	17,820	8,794	9,026
US 31	SR 931 (N Jct)	167	340480	17,820	8,794	9,026	340070	25,991	12,873	13,117
US 31	SR 25	203	250020	14,205	6,864	7,342	250030	15,790	7,744	8,045
US 31	Veterans Pkwy	227	500230	23,995	11,453	12,542	500232	21,687	10,833	10,852
US 31	US 6	232	500232	21,687	10,833	10,852	500273	18,019	9,043	8,972
US 31	SR 4	239	500273	18,019	9,043	8,972	710510	24,475	12,946	11,528
US 31	Kern Rd	245	710510	24,475	12,946	11,528	710510	24,475	12,946	11,528
US 31	SR 23	257	990403	41,890	21,186	20,703	710180	36,726	18,433	18,293
US 31	Mayflower Rd	258	710180	36,726	18,433	18,293	710170	34,862	17,855	17,006
US 31	SR 2	260	710170	34,862	17,855	17,006	710160	30,126	14,867	15,259
US 31	US 20 / Old US 20	262	710160	30,126	14,867	15,259	710450	27,174	14,095	13,079
US 31	Brick Rd	264	710460	27,299	13,293	14,006	710470	21,212	10,071	11,140
US 41	Diamond Ave	5	820220	23,576	10,813	12,764	820230	27,694	13,815	13,879
US 41	SR 64	31	260141	14,712	7,295	7,418	260160	12,807	6,391	6,416
US 41	Business 41 / Willow St	52	420040	5,913	4,775	1,138	420050	18,413	9,013	9,399
US 41	Hart St	54	420050	18,413	9,013	9,399	420070	21,925	11,406	10,520
US 41	US 50 (S Jct) / US 150	55	420070	21,925	11,406	10,520	420090	19,626	9,351	10,273
US 41	US 50 (N Jct) / SR 61 / 8th St	56	420090	19,626	9,351	10,273	420120	13,800	7,050	6,748
US 41	SR 67	58	420120	13,800	7,050	6,748	420130	10,435	4,828	5,607
US 231	SR 66	1	740121	6,590	2,935	3,654	740128	6,319	3,047	3,272
US 231	SR 162	28	740270	5,682	2,719	2,963	740280	6,084	3,065	3,021
SR 25	US 421	53	80530	10,305	5,051	5,254	80540	8,358	4,164	4,193
SR 49	US 30 / SR 2 (S Jct)	30	640740	16,857	8,460	8,397	640750	33,547	17,274	16,273
SR 49	SR 2 (N Jct)	31	640750	33,547	17,274	16,273	640760	33,124	16,840	16,283
SR 49	CR 400 N	33	640760	33,124	16,840	16,283	640761	35,034	17,647	17,387



SIGN PLACEMENT
Double Support Sign (Large)



NOTES:


1. No more than one W10 x 19 or larger post can be used in a 7'-0" path. No more than two W8 x 18 or smaller posts can be used in a 7'-0" path.
2. For 3 post installation, the edge of sign to post is 1/6 width of sign and 1/3 width of sign between posts.
3. See Standard Drawing E 802-SNGP-04 for base plate details.
- ④ The distance from the top of the fuse plate to the bottom of the sign shall be the same for all posts.
- ⑤ See Standard Drawing E 802-SNGP-07 for required stub length.
6. See Standard Drawing E 802-SNGP-03 for Section A-A.

INDIANA DEPARTMENT OF TRANSPORTATION

SIGN PLACEMENT

SEPTEMBER 2013

STANDARD DRAWING NO. E 802-SNGP-01

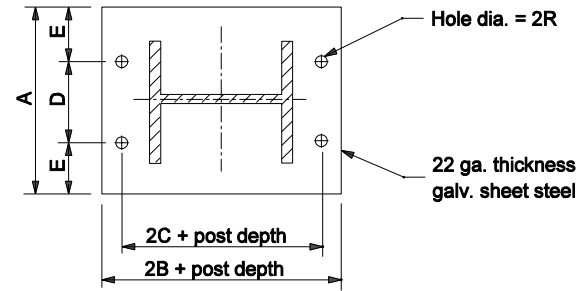
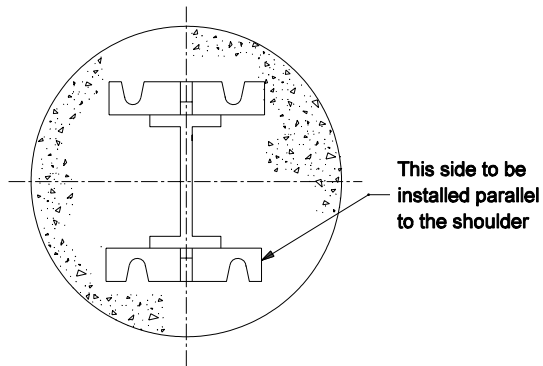


/s/ Alfredo B. Hanza 02/05/13

DESIGN STANDARDS ENGINEER DATE

/s/ Mark A. Miller 03/27/13

CHIEF ENGINEER DATE



KEEPER PLATE

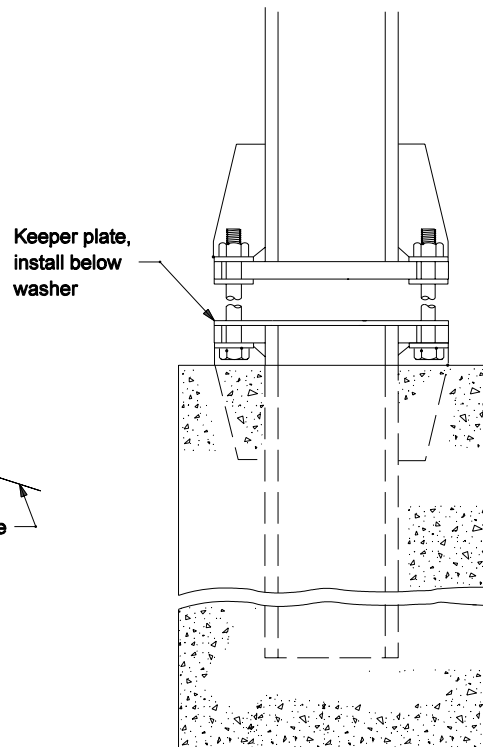
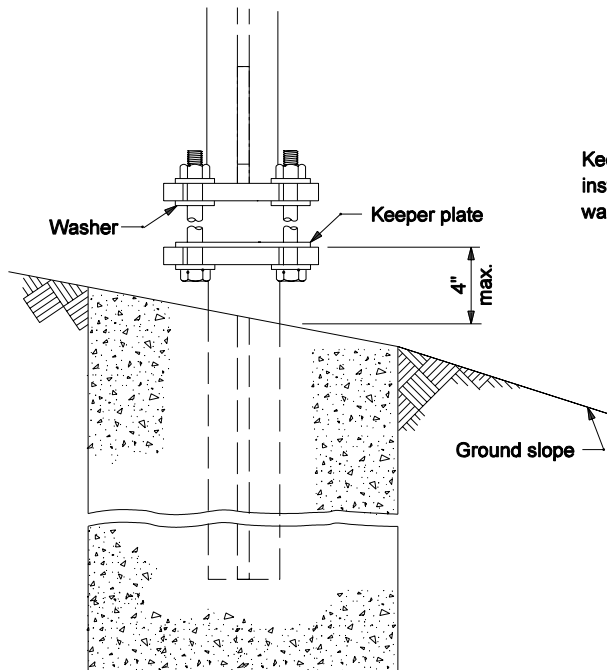
PROCEDURE FOR ASSEMBLY OF BASE CONNECTION:

Assemble post to stub with bolts. One flat washer on each bolt shall be placed between the top of the keeper plate and bottom of the top base plate. Shim as required to plumb post.

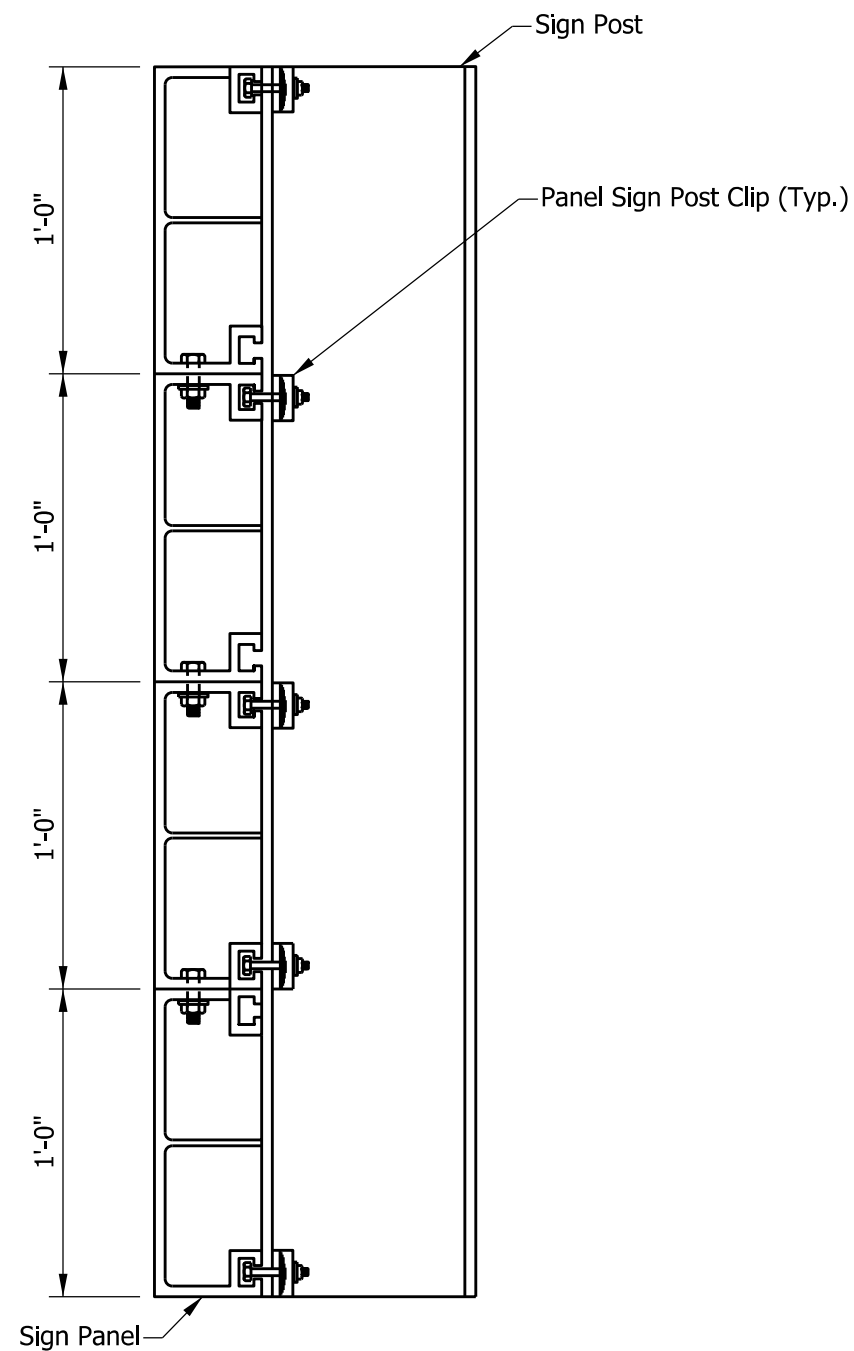
Tighten all bolts the maximum possible with 12" to 25" wrench to bed washers and shims and to clean bolt threads, then loosen each bolt in turn and retighten bolts in a systematic order to the prescribed torque. See table on Standard Drawing E 802-SNGP-05 for dimensions.

Burr threads at junction with nuts using a center punch to prevent nut loosening.

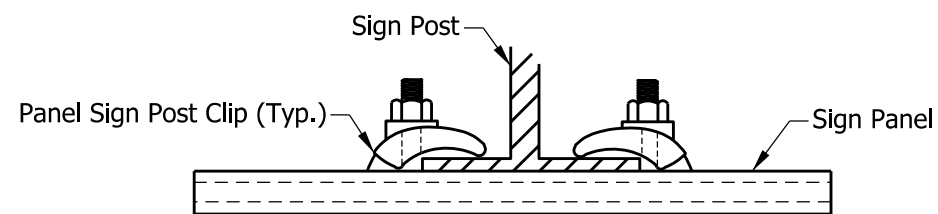
Stubs shall be plumb and base plate shall be leveled and physically held level until the concrete sets.



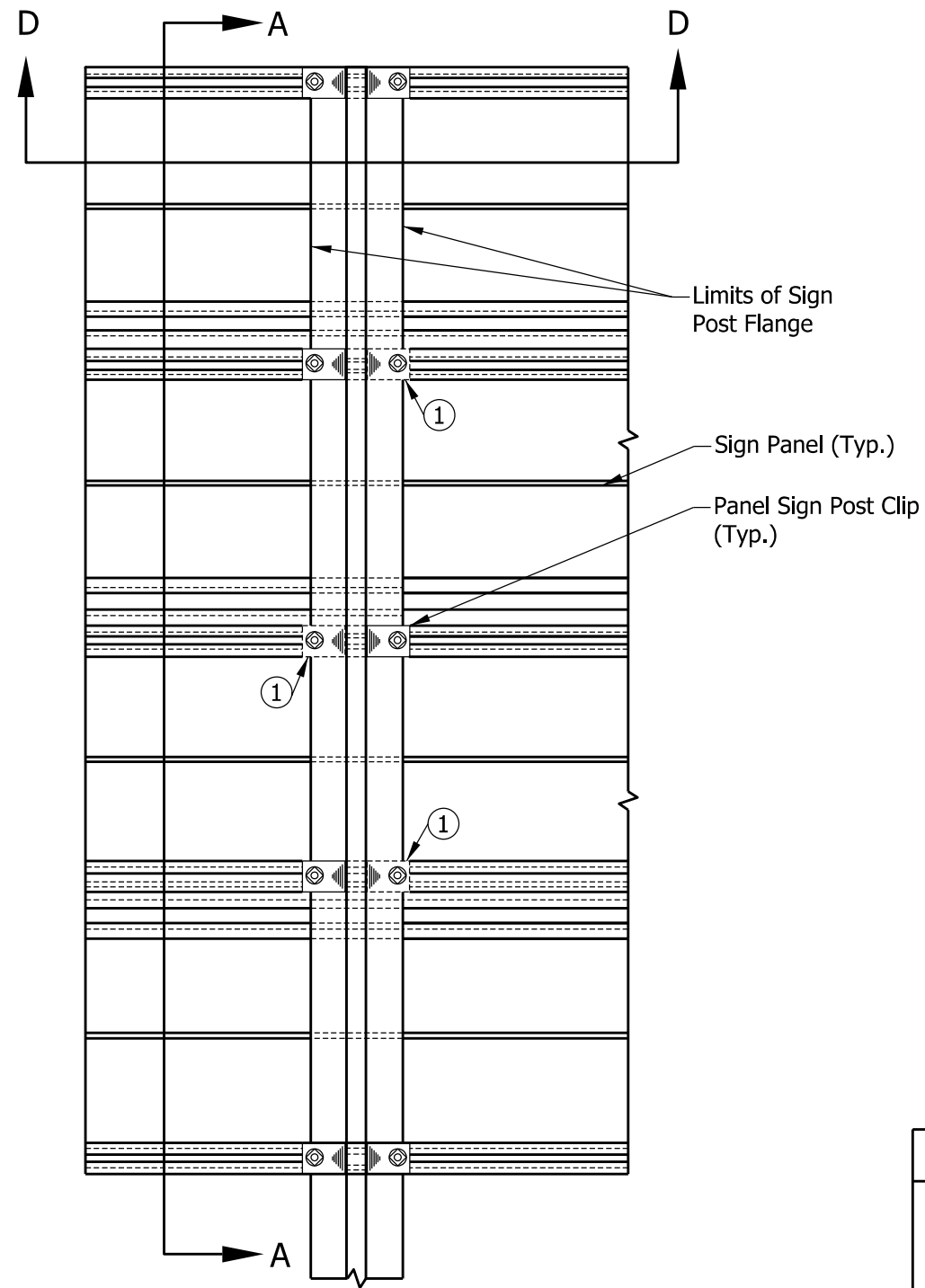
INDIANA DEPARTMENT OF TRANSPORTATION	
WIDE FLANGE SIGN SUPPORT BASE	
March 2004	
STANDARD DRAWING NO. E 802-SNGP-02	
	/s/ Richard L. VanCleave 3-01-04 DESIGN STANDARDS ENGINEER DATE
	/s/ Richard K. Smutzer 3-01-04 CHIEF HIGHWAY ENGINEER DATE
<small>DESIGN STANDARDS ENGINEER</small>	



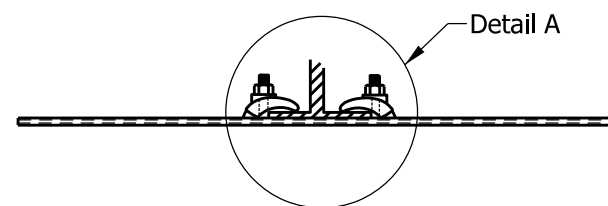
SECTION A-A



DETAIL A



ELEVATION
(View from Back of Sign)



SECTION D-D

NOTES:


- ① Required for sign width greater than 24'.

INDIANA DEPARTMENT OF TRANSPORTATION

SIGN PLAN DETAILS

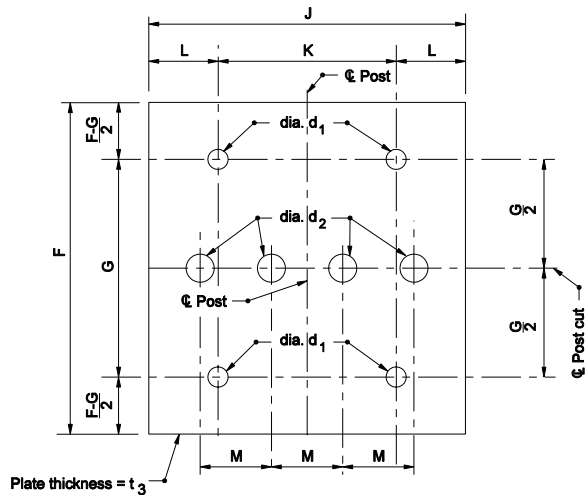
SEPTEMBER 2013

STANDARD DRAWING NO. E 802-SNGP-03

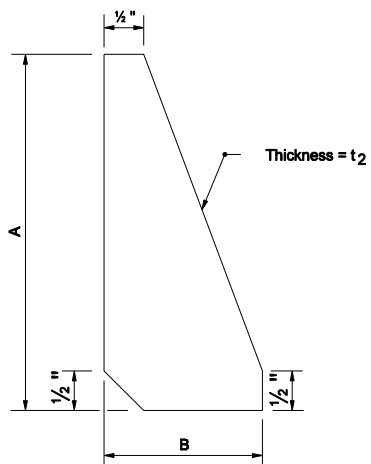


/s/ Alfredo B. Hanza 02/05/13
DESIGN STANDARDS ENGINEER DATE

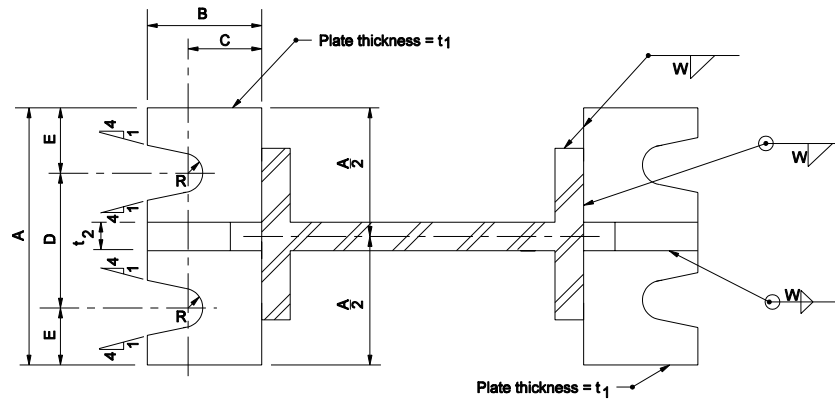
/s/ Mark A. Miller 03/27/13
CHIEF ENGINEER DATE



PERFORATED FUSE PLATE DETAIL (3)

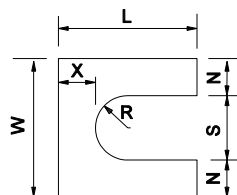


STIFFENER PLATE DETAIL



BASE PLATE DETAIL

SHIM DETAIL						
BOLT DIAMETER	L	W	N	R	S	X
1/2" to 3/4"	1 3/4"	1 3/4"	15/32"	13/32"	3/16"	15/32"
1"	2"	2"	3/8"	5/8"	1 1/4"	15/32"



Furnish 2-0.012 ± thick and 2-0.03 ± thick shims per post.

SHIM DETAIL

Notes:

- See table on Standard Drawing E 802-SNGP-05 for dimensions and weight of stiffener plate and base plate.
- See table on Standard Drawing E 802-SNGP-06 for dimensions and weight of perforated fuse plate.
- Use H.S. bolts with hex head, & hex nut, one flat washer under each bolt head and beveled or flat washer (where required) under nut.
- Dimensional tolerances excluding the thickness for shims is ± 1/32".

INDIANA DEPARTMENT OF TRANSPORTATION	
SIGN DETAILS	
SEPTEMBER 2004	
STANDARD DRAWING NO. E 802-SNGP-04	
	<i>/s/ Richard L. VanCleave</i> 9-01-04 DESIGN STANDARDS ENGINEER DATE
	<i>/s/ Richard K. Smutzer</i> 9-01-04 CHIEF HIGHWAY ENGINEER DATE
DESIGN STANDARDS ENGINEER	

BASE PLATE & STIFFENER PLATE DATA TABLE


Post Size	Bolt Size	Torque in. - lb	Wt. of 4 Plates (One Post) ,lb	Wt. of 4 Stiffeners (One Post) ,lb	A	B	C	D	E	R	d4	t ₁	t ₂	W
W6 x 9	½" ø x 2¼"	140	5.10	3.33	4½"	2"	1⅜"	2½"	1"	9/23"	1⅜"	½"	½"	⅜"
W8 x 10	⅝" ø x 2½"	300	6.38	4.07	5"	2¼"	1½"	2⅞"	1¼"	11/32"	1½"	"	"	"
W8 x 13	¾" ø x 3"	500	12.6	7.97	6"	2½"	"	3⅜"	1⅞"	13/32"	1¾"	¾"	¾"	¼"
W8 x 15		"	"	"	"	"	"	"	"	"	"	"	"	"
W8 x 18		"	"	"	"	"	"	"	"	"	"	"	"	⅝"
W10 x 19	1" ø x 3.¼"	700	14.04	8.66	"	2¾"	1½"	3⅝"	1⅜"	17/32"	2¼"	¾"	¾"	⅝"

INDIANA DEPARTMENT OF TRANSPORTATION

SIGN DATA TABLES

SEPTEMBER 2002

STANDARD DRAWING NO. E 802-SNGP-05



/s/ Richard L. VanCleave 9-03-02
DESIGN STANDARDS ENGINEER DATE

/s/ Richard K. Smutzer 9-03-02
CHIEF HIGHWAY ENGINEER DATE

DESIGN STANDARDS ENGINEER

PERFORATED FUSE PLATE DATA TABLE

Post Size	BOLT SIZE	Wt. of Plate* (One Post), lb	F	G	J	K	L	M	d ₁	d ₂	t ₃	Bolt Tension, lbs
W6 x 9	1/2" x 1 1/2"	1.01	4 1/4"	2"	4"	2 1/4"	7/8"	1"	9/16"	3/4"	1/4"	12000
W8 x 10	1/2" x 1 1/2"	1.01	4 1/4"	2"	4"	2 1/4"	7/8"	1"	9/16"	3/4"	1/4"	12000
W8 x 13	1/2" x 1 1/2"	1.01	4 1/4"	2"	4"	2 1/4"	7/8"	1"	9/16"	3/4"	1/4"	12000
W8 x 15	5/8" x 2 1/4"	1.72	5"	2 1/2"	4"	2 1/4"	7/8"	1"	11/16"	3/4"	3/8"	19000
W8 x 18	5/8" x 2 1/4"	2.27	5"	2 1/2"	5 1/4"	2 3/4"	1 1/4"	1 1/4"	11/16"	1 1/16"	3/8"	19000
W10 x 19	5/8" x 2 1/4"	1.72	5"	2 1/2"	4"	2 1/4"	7/8"	1"	11/16"	3/4"	3/8"	19000

* Gross weight with holes deducted from weight. Incidental weights of bolts and washers are not included in plan quantities.

NOTES:


- See Standard Drawing E 802-SNGP-01 through 07 for details and notes for posts, bolts, washers, etc.

INDIANA DEPARTMENT OF TRANSPORTATION

SIGN DATA TABLES

SEPTEMBER 2008

STANDARD DRAWING NO. E 802- SNGP-06




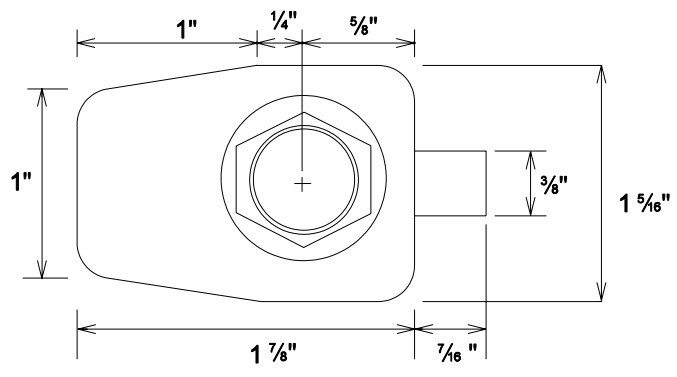
DESIGN STANDARDS ENGINEER

/s/ Richard L. VanCleave 09/02/08
DESIGN STANDARDS ENGINEER DATE

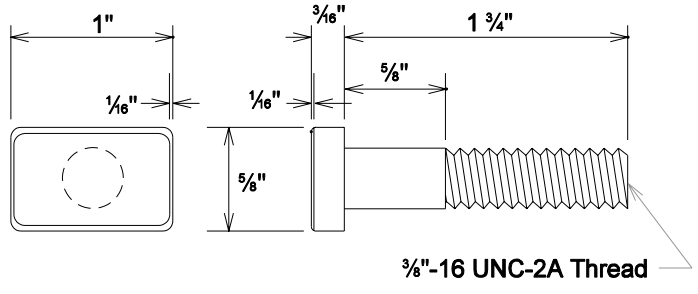
/s/ Mark A. Miller 09/02/08
CHIEF HIGHWAY ENGINEER DATE

FOUNDATION DATA				
Type	Post Size	Stub Length	Dia.	Depth
VII	W6 x 9	2'-0	20"	5'
VIII	W8 x 10	2'-0	20"	5'
IX	W8 x 13	2'-0	20"	5'
X	W8 x 15	2'-6	24"	6'
XI	W8 x 18	2'-6	24"	6'
XII	W10 x 19	2'-6	24"	7'

INDIANA DEPARTMENT OF TRANSPORTATION	
WIDE FLANGE SIGN POST SUPPORT FOUNDATION DATA	
MARCH 2004	
STANDARD DRAWING NO. E 802-SNGP-07	
	<i>/s/ Richard L. VanCleave</i> 3-01-04 DESIGN STANDARDS ENGINEER DATE
DESIGN STANDARDS ENGINEER	<i>/s/ Richard K. Smutzer</i> 3-01-04 CHIEF HIGHWAY ENGINEER DATE

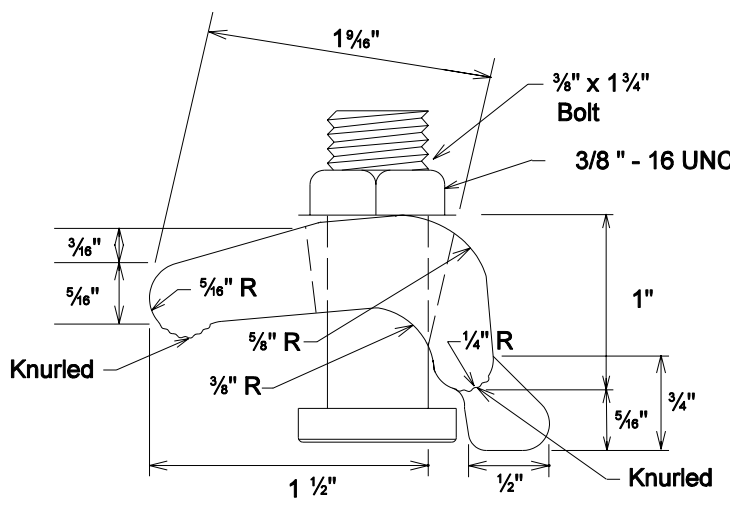


PLAN VIEW



3/8"-16 UNC-2A Thread

SIDE VIEW



ELEVATION VIEW

TOP VIEW

POST CLIP BOLT

INDIANA DEPARTMENT OF TRANSPORTATION	
Panel Sign Post Clip	
SEPTEMBER 2004	
STANDARD DRAWING NO. E 802-SNGP-10A	
	<i>/s/ Richard L. VanCleave</i> 9-01-04 DESIGN STANDARDS ENGINEER DATE
	<i>/s/ Richard K. Smutzer</i> 9-01-04 CHIEF HIGHWAY ENGINEER DATE
DESIGN STANDARDS ENGINEER	