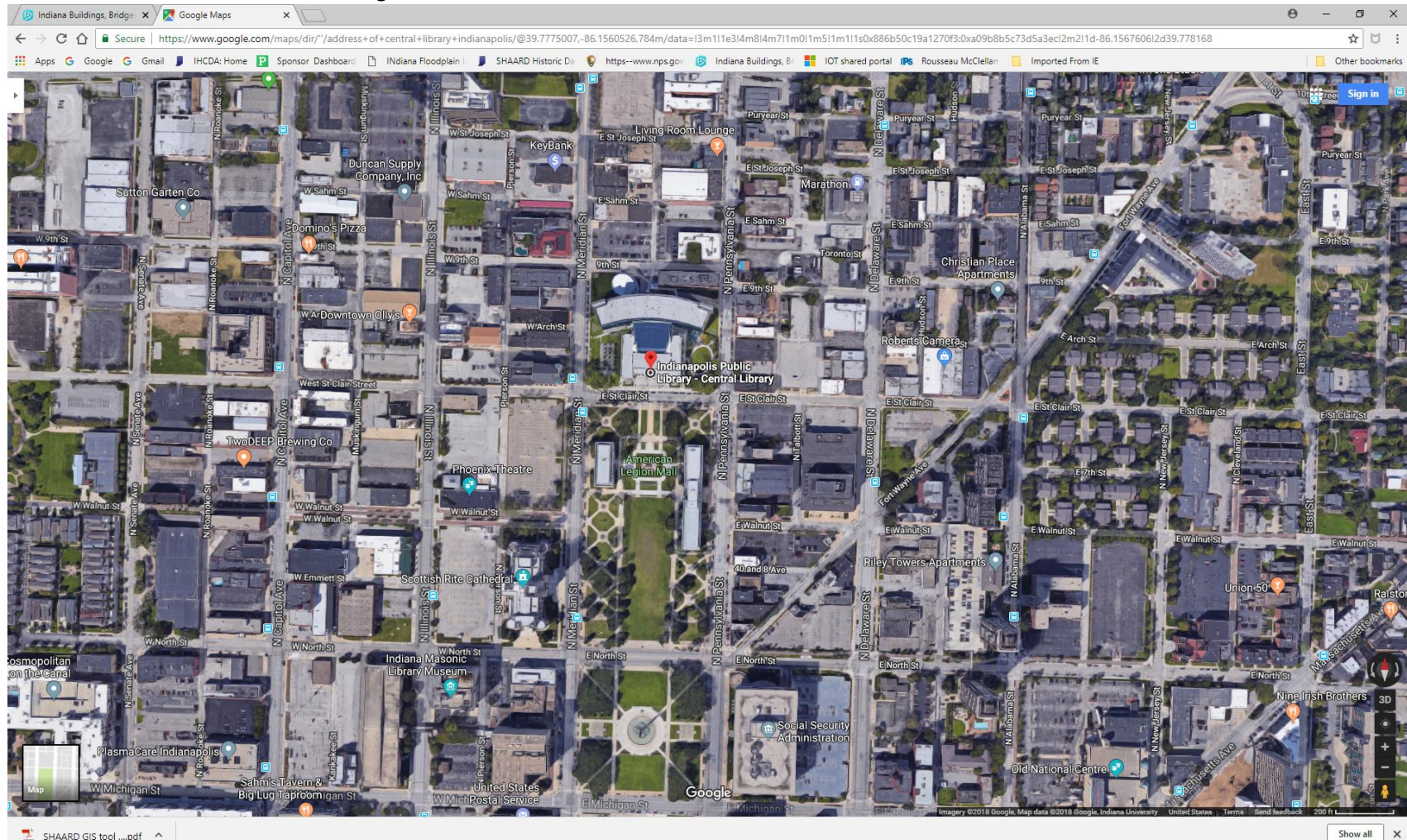


Example Maps to Include for the Development Fund Historic Review

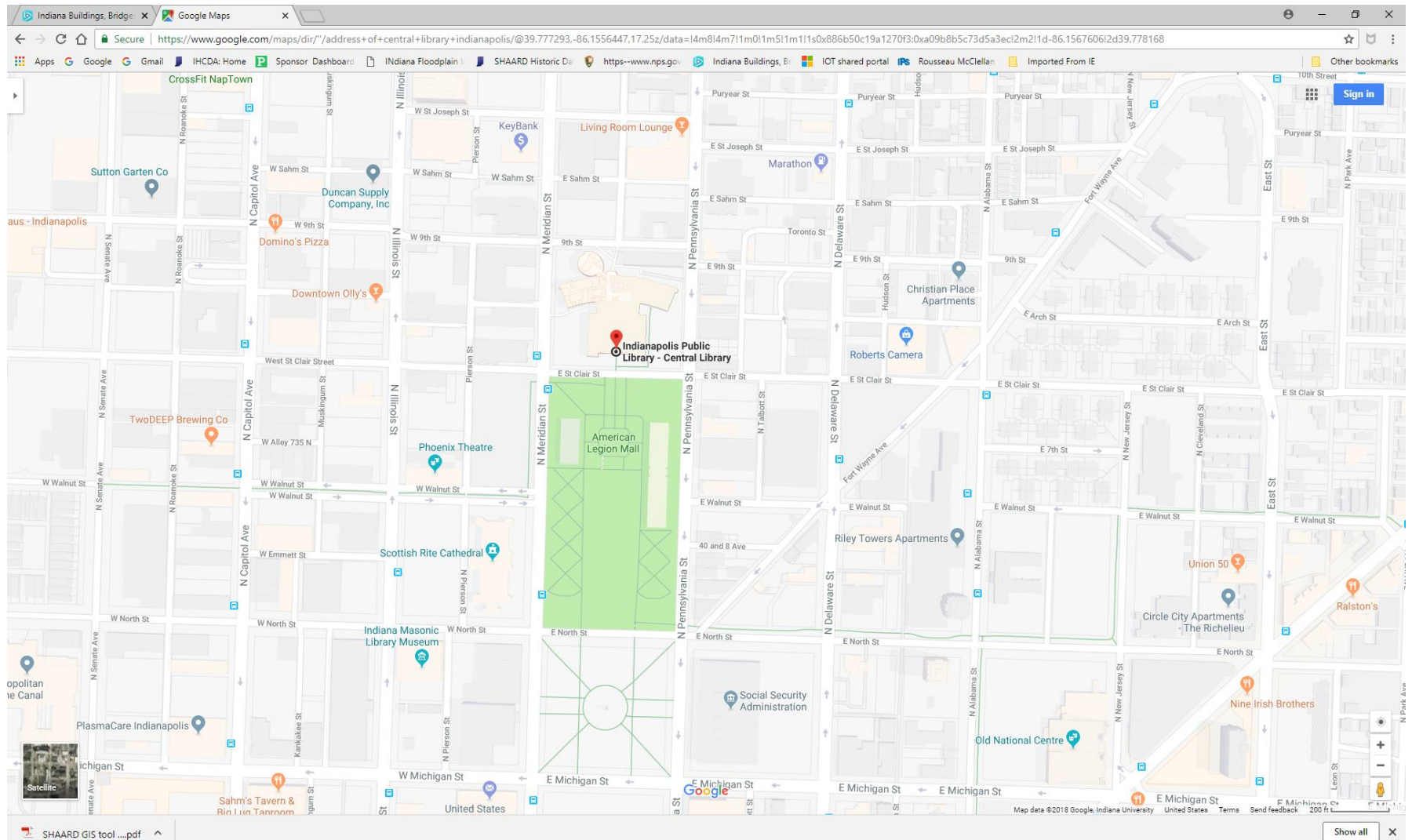
For instructions on how to make these maps, please refer to Appendix 3.

Example address - 40 E St Clair Street, Indianapolis, IN 46204

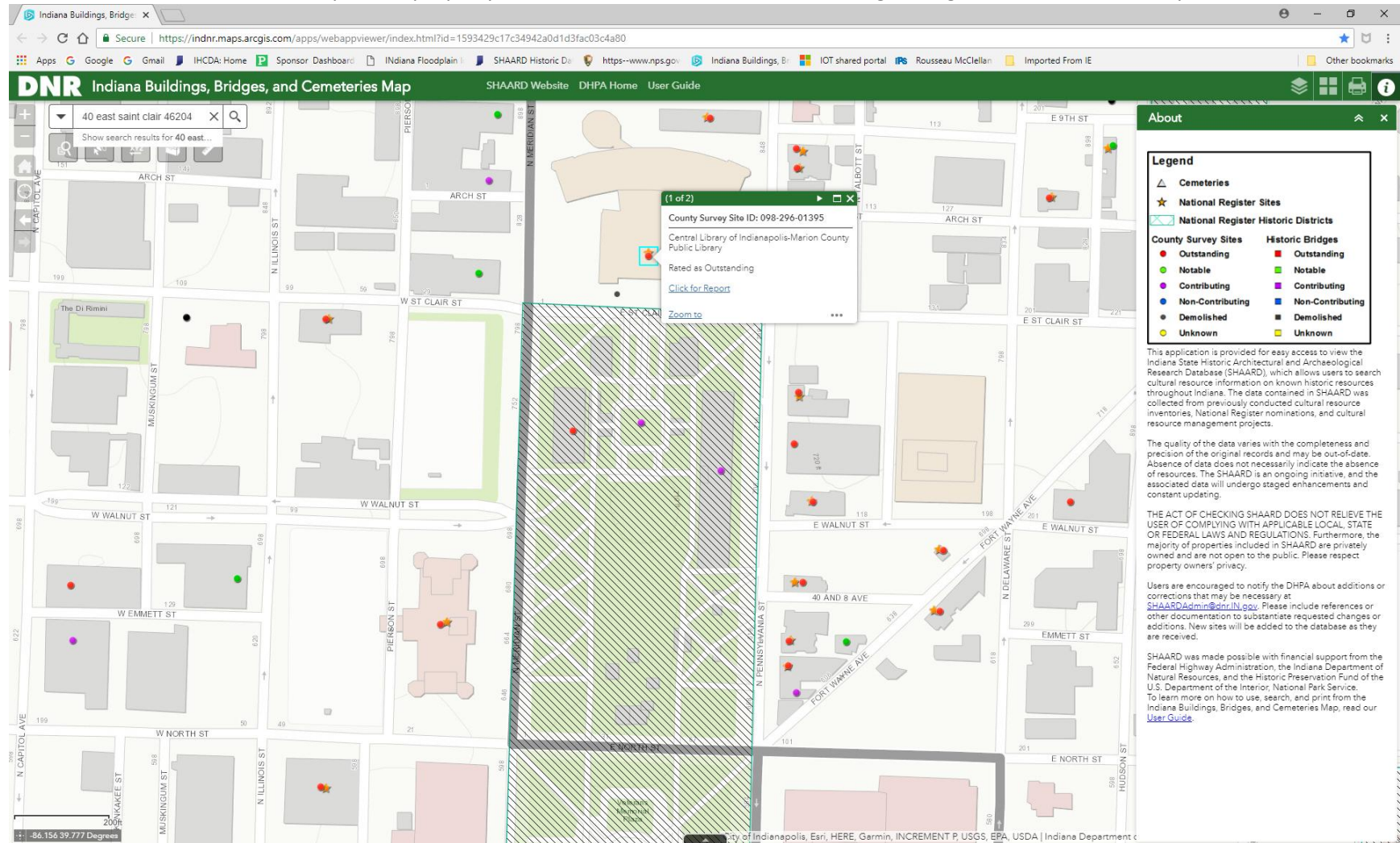
Include an aerial street view with images with the address identified.



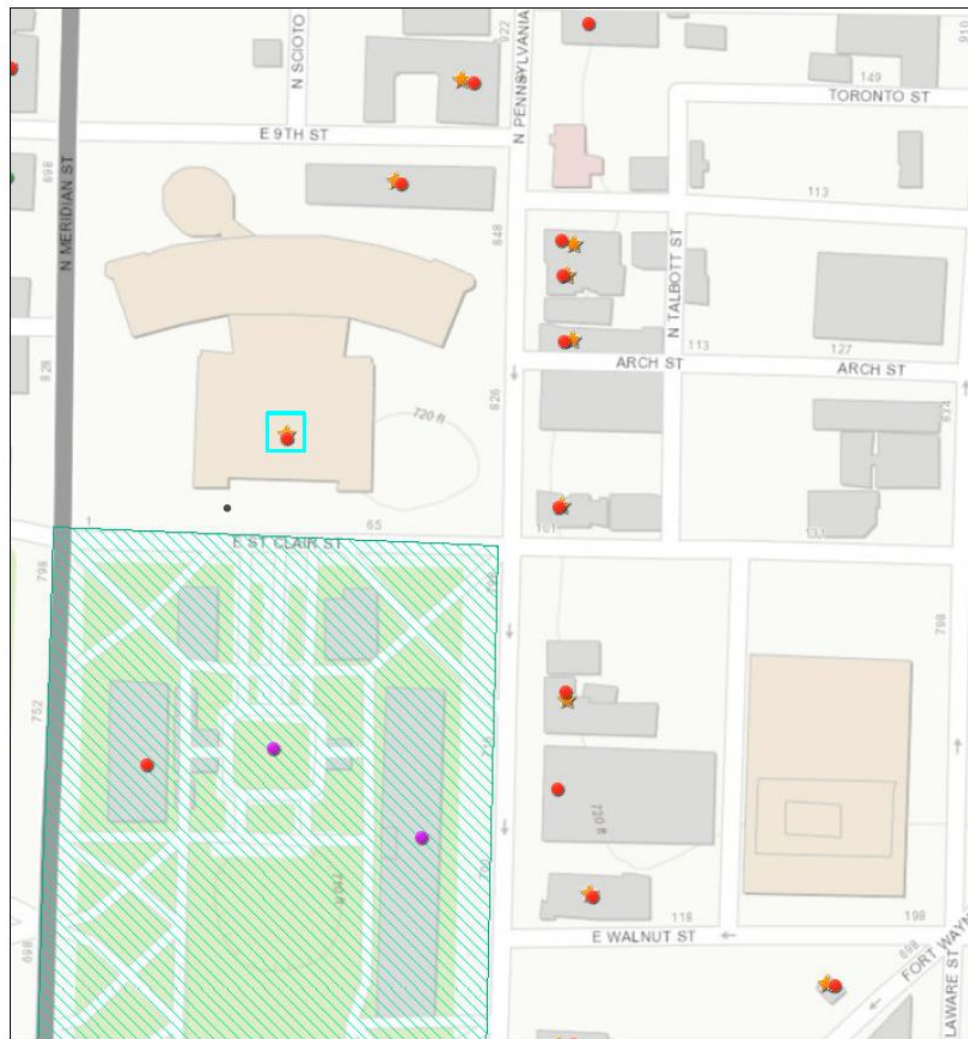
Include an aerial street view without images with the address identified.



Include a screen shot or a PDF map of the property search results on DNR's Indiana Buildings, Bridges, and Cemeteries Map.



Historic Buildings, Bridges, and Cemeteries Map



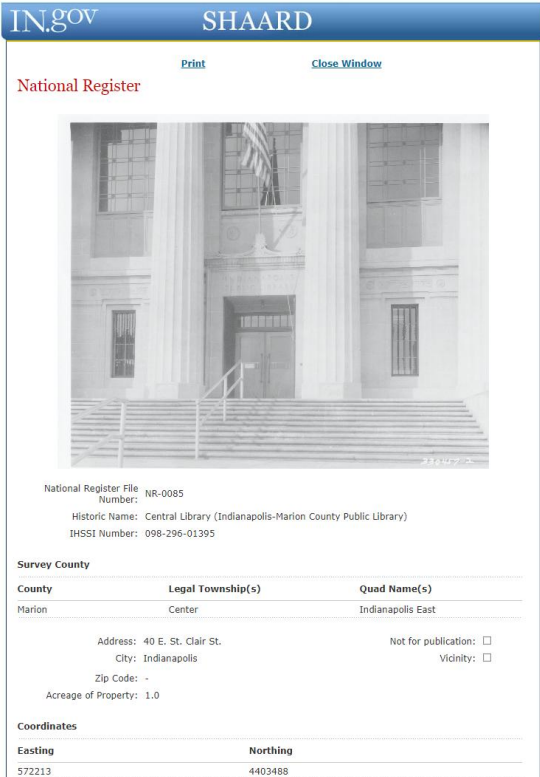
8/15/2018, 2:14:36 PM

1:2,257

- Outstanding
- Notable
- Contributing
- ★ National Register Sites
- Historic Districts

Sources: Esri, HERE, Garmin, Intermap, increment P Corp., GEBCO, USGS, FAO, NPS, NRCAN, GeoBase, IGN, Kadaster NL, Ordnance Survey, Esri Japan, METI, Esri China (Hong Kong), swisstopo, © OpenStreetMap contributors, and the GIS User Community


Include the SHAARD report for any properties that are included in the National Register. In our example, the property itself is individually listed. If you click on the star a text box will appear. Click on “Click for Report”. Print the entire report as a PDF. Below is a screen shot to show you what the front page of the report looks like.



IN.gov SHAARD

[Print](#) [Close Window](#)

National Register



National Register File Number: NR-0085
 Historic Name: Central Library (Indianapolis-Marion County Public Library)
 IHSSI Number: 098-296-01395

Survey County

County	Legal Township(s)	Quad Name(s)
Marion	Center	Indianapolis East

Address: 40 E. St. Clair St.
 City: Indianapolis
 Zip Code: -
 Acreage of Property: 1.0

Not for publication: ☐
 Vicinity: ☐

Coordinates

Easting	Northing
572213	4403488

If you get a “Not Found” message, go to SHAARD online portal to continue your research and call Jeanie Regan-Dinius at DNR DHPA at 317.234.1268 to report the message.

