LEGEND:

- WORK AREA
- OPEN TO TRAFFIC
- REMOVALS
- TEMPORARY PAVEMENT
- COMPLETED CLOSED
- LTD. ACCESS RIGHT-OF-WAY
- RIGHT-OF-WAY
- TEMPORARY RIGHT-OF-WAY
- GUARDRAIL
- BARRELS
- TEMPORARY CONCRETE BARRIER (TCB)

SCALE: 1 INCH = 100 FEET (HORIZONTAL)

LAYOUT MAP

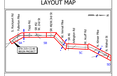

DESIGN SPEED:

MAINLINES	- 70 MPH
RAMPS	- 50 MPH
	- 45 MPH
CROSS STREETS	- 35 MPH

FUNCTIONAL CLASS: RURAL HIGHWAY

TERRAIN: ROLLING

PRELIMINARY ONLY

This document, and the associated engineering details and material quantities reflect Preliminary Schematic-level Design only. Use of this information for quantity verification, quantity take-offs and construction staging is not recommended. All information is preliminary and is subject to the limitations and accuracy of Preliminary Engineering design. This document shall not be used for construction.

I-69 DEVELOPMENT PARTNERS

MAINTENANCE OF TRAFFIC
MAINLINE, YEAR 1, STAGE 2 & 3

SUBSECTION 5A
ROLL PLOT
STA. 213+13.48 TO STA. 277+00

RECOMMENDED FOR APPROVAL	DESIGN ENGINEER	DATE
DESIGNED: TR, SD	DRAWN: CC	
APPROVED:	CHECKED: SD	

DESIGNATION:	HORIZONTAL SCALE:	2960 NO:	007 NO:
	1" = 100'	MT_M_L_05	7 OF 29
PROJECT:	VERTICAL SCALE:	4DS NO:	2960.007R
	N/A		1-69-054

ROLL PLOT NO.
41 OF 118

YEAR 1 STAGE 2

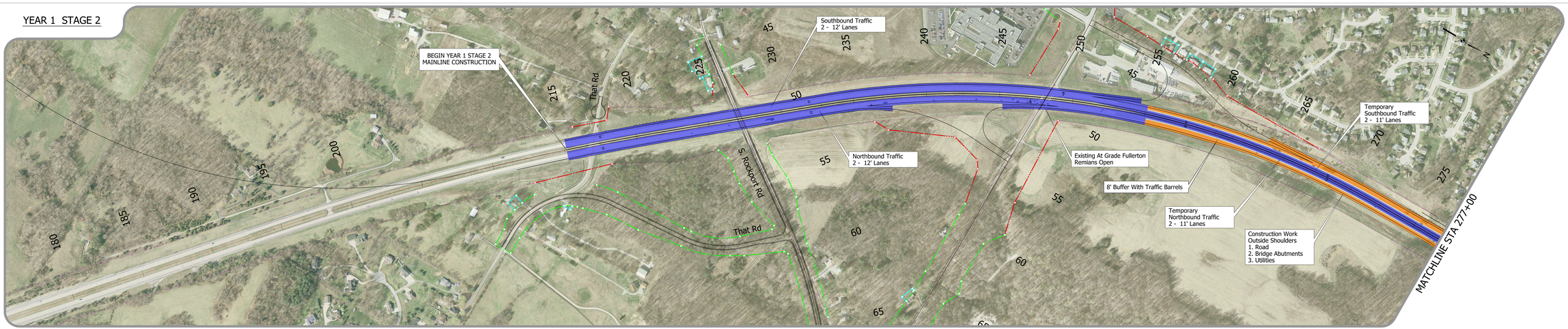

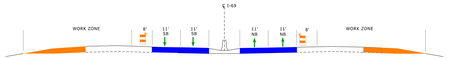

STAGE 2
CONSTRUCT NEW ROADWAY

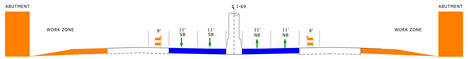

STAGE 2
CONSTRUCT NEW ROADWAY
AND BRIDGE ABUTMENTS

YEAR 1 STAGE 3

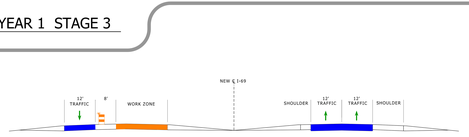

PAVEMENT STAGE
TYPICAL OVERLAY PAVING DETAIL
OFF-PEAK NIGHT TIME LANE CLOSURE
MIRROR CLOSURE FOR OPPOSITE DIRECTION

TECHNICAL PROPOSAL - ROLL PLOTS

ITP Exhibit B -
4.2.1.1.a Construction Staging, Traffic Control and Sequencing

SCALE: 1 INCH = 100 FEET (HORIZONTAL)

LAYOUT MAP

DESIGN SPEED:

MAINLINES	- 70 MPH
RAMPS	- 50 MPH
	- 45 MPH
CROSS STREETS	- 35 MPH

FUNCTIONAL CLASS: RURAL HIGHWAY

TERRAIN: ROLLING

PRELIMINARY ONLY

This document, and the associated engineering details and material quantities reflect Preliminary Schematic-level Design only. Use of this information for quantity verification, quantity take-offs and construction staging is not recommended. All information is preliminary and is subject to the limitations and accuracy of Preliminary Engineering design. This document shall not be used for construction.

I-69 DEVELOPMENT PARTNERS

MAINTENANCE OF TRAFFIC
MAINLINE, YEAR 1, STAGE 2 & 3

SUBSECTION 5A
ROLL PLOT
STA. 213+13.48 TO STA. 277+00

RECOMMENDED FOR APPROVAL | DESIGN ENGINEER | DATE

DESIGNED: TR, SD | DRAWN: CC

APPROVED: | CHECKED: SD

DESIGNATION: | HORIZONTAL SCALE: | 2960 NO: | 007 NO:
1" = 100' | MT_M_L_05 | 7 OF 29
PROJECT: | VERTICAL SCALE: | 4DS NO: | 2960.007R
N/A | | 1-69-054

ROLL PLOT NO.
41 OF 118

LEGEND:

- WORK AREA
- OPEN TO TRAFFIC
- REMOVALS
- TEMPORARY PAVEMENT
- COMPLETED CLOSED
- LTD. ACCESS RIGHT-OF-WAY
- RIGHT-OF-WAY
- TEMPORARY RIGHT-OF-WAY
- GUARDRAIL
- BARRELS
- TEMPORARY CONCRETE BARRIER (TCB)

SCALE: 1 INCH = 100 FEET (HORIZONTAL)

LAYOUT MAP

DESIGN SPEED:

MAINLINES	- 70 MPH
RAMPS	- 50 MPH
	- 45 MPH
CROSS STREETS	- 35 MPH

FUNCTIONAL CLASS: RURAL HIGHWAY

TERRAIN: ROLLING

PRELIMINARY ONLY

This document, and the associated engineering details and material quantities reflect Preliminary Schematic-level Design only. Use of this information for quantity verification, quantity take-offs and construction bidding purposes is discouraged, inappropriate, and is subject to the limitations and accuracy of Preliminary Schematic design. This document shall not be used for construction.

I-69 DEVELOPMENT PARTNERS

MAINTENANCE OF TRAFFIC
MAINLINE, YEAR 1, STAGE 2 & 3

SUBSECTION 5B
ROLL PLOT
STA. 277+00 TO STA. 382+00

RECOMMENDED FOR APPROVAL:	DESIGN ENGINEER	DATE
DESIGNED: TR, SC	DRAWN: CC	
APPROVED:	CHECKED: SC	

DESIGNATION:	HORIZONTAL SCALE:	1" = 100'	DRAWING NO:	MT-M1_S-2-3	SHEET NO:	8 OF 28
PROJECT:	VERTICAL SCALE:	N/A	REVISION NO:	0	DWG DATE:	1/1/2024

YEAR 1 STAGE 2

MATCHLINE STA 277+00

MATCHLINE STA 382+00

280 285 290 295 300 305 310 315 320 325 330 335 340 345 350 355 360 365 370 375 380

45 45 50 50 55 55 60

SR 45/ 2nd St

Tapp Rd

See Tapp Road MOT Roll Plot

Temporary Southbound Traffic
2 - 11' Lanes

Temporary Northbound Traffic
2 - 11' Lanes

8' Buffer With TCB

Construction Work Outside Shoulders
1. Road
2. Bridge Abutments
3. Utilities
4. SR 45 / 2nd St Ramps To Remain Open

10' Buffer With Traffic Barrels

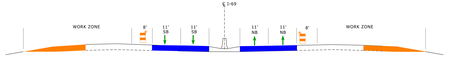

STAGE 2
CONSTRUCT NEW ROADWAY

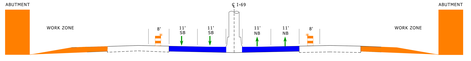

STAGE 2
CONSTRUCT NEW ROADWAY
AND BRIDGE ABUTMENTS

YEAR 1 STAGE 3

PAVEMENT STAGE
TYPICAL OVERLAY PAVING DETAIL
OFF-PEAK NIGHT TIME LANE CLOSURE
MIRROR CLOSURE FOR OPPOSITE DIRECTION

ROLL PLOT NO.
42 OF 118

TECHNICAL PROPOSAL - ROLL PLOT

ITP Exhibit B -
4.2.1.1.a Construction Staging, Traffic Control and Sequencing

SCALE: 1 INCH = 100 FEET (HORIZONTAL)

LAYOUT MAP

DESIGN SPEED:

MAINLINES	- 70 MPH
RAMPS	- 50 MPH
	- 45 MPH
CROSS STREETS	- 35 MPH

FUNCTIONAL CLASS: RURAL HIGHWAY

TERRAIN: ROLLING

PRELIMINARY ONLY

This document, and the associated engineering details and material quantities reflect Preliminary Schematic-level Design only. Use of this information for quantity verification, quantity take-offs and construction bidding purposes is discouraged, inappropriate, and is subject to the limitations and accuracy of Preliminary Schematic design. This document shall not be used for construction.

I-69 DEVELOPMENT PARTNERS

MAINTENANCE OF TRAFFIC
MAINLINE, YEAR 1, STAGE 2 & 3

SUBSECTION 5B
ROLL PLOT
STA. 277+00 TO STA. 382+00

RECOMMENDED FOR APPROVAL: | DESIGN ENGINEER | DATE

DESIGNED: TR, SC | DRAWN: CC

APPROVED: | CHECKED: SC

DESIGNATION: MT-M1_S-2-3 | HORIZONTAL SCALE: 1" = 100' | DRAWING NO: 0 | SHEET NO: 8 OF 28

PROJECT: | VERTICAL SCALE: N/A | REVISION NO: | DWG DATE: 1/1/2024

ROLL PLOT NO.
42 OF 118

LEGEND:

- WORK AREA
- OPEN TO TRAFFIC
- REMOVALS
- TEMPORARY PAVEMENT
- COMPLETED CLOSED
- LTD. ACCESS RIGHT-OF-WAY
- RIGHT-OF-WAY
- TEMPORARY RIGHT-OF-WAY
- GUARDRAIL
- BARRELS
- TEMPORARY CONCRETE BARRIER (TCB)

SCALE: 1 INCH = 100 FEET (HORIZONTAL)

LAYOUT MAP

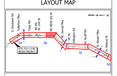
Section 5A
Section 5B
Section 5C
Section 5D
Section 5E
Section 5F
Section 5G
Section 5H
Section 5I
Section 5J
Section 5K
Section 5L
Section 5M
Section 5N
Section 5O
Section 5P
Section 5Q
Section 5R
Section 5S
Section 5T
Section 5U
Section 5V
Section 5W
Section 5X
Section 5Y
Section 5Z
Section 5AA
Section 5AB
Section 5AC
Section 5AD
Section 5AE
Section 5AF
Section 5AG
Section 5AH
Section 5AI
Section 5AJ
Section 5AK
Section 5AL
Section 5AM
Section 5AN
Section 5AO
Section 5AP
Section 5AQ
Section 5AR
Section 5AS
Section 5AT
Section 5AU
Section 5AV
Section 5AW
Section 5AX
Section 5AY
Section 5AZ
Section 5BA
Section 5BB
Section 5BC
Section 5BD
Section 5BE
Section 5BF
Section 5BG
Section 5BH
Section 5BI
Section 5BJ
Section 5BK
Section 5BL
Section 5BM
Section 5BN
Section 5BO
Section 5BP
Section 5BQ
Section 5BR
Section 5BS
Section 5BT
Section 5BU
Section 5BV
Section 5BW
Section 5BX
Section 5BY
Section 5BZ
Section 5CA
Section 5CB
Section 5CC
Section 5CD
Section 5CE
Section 5CF
Section 5CG
Section 5CH
Section 5CI
Section 5CJ
Section 5CK
Section 5CL
Section 5CM
Section 5CN
Section 5CO
Section 5CP
Section 5CQ
Section 5CR
Section 5CS
Section 5CT
Section 5CU
Section 5CV
Section 5CW
Section 5CX
Section 5CY
Section 5CZ
Section 5DA
Section 5DB
Section 5DC
Section 5DD
Section 5DE
Section 5DF
Section 5DG
Section 5DH
Section 5DI
Section 5DJ
Section 5DK
Section 5DL
Section 5DM
Section 5DN
Section 5DO
Section 5DP
Section 5DQ
Section 5DR
Section 5DS
Section 5DT
Section 5DU
Section 5DV
Section 5DW
Section 5DX
Section 5DY
Section 5DZ
Section 5EA
Section 5EB
Section 5EC
Section 5ED
Section 5EE
Section 5EF
Section 5EG
Section 5EH
Section 5EI
Section 5EJ
Section 5EK
Section 5EL
Section 5EM
Section 5EN
Section 5EO
Section 5EP
Section 5EQ
Section 5ER
Section 5ES
Section 5ET
Section 5EU
Section 5EV
Section 5EW
Section 5EX
Section 5EY
Section 5EZ
Section 5FA
Section 5FB
Section 5FC
Section 5FD
Section 5FE
Section 5FF
Section 5FG
Section 5FH
Section 5FI
Section 5FJ
Section 5FK
Section 5FL
Section 5FM
Section 5FN
Section 5FO
Section 5FP
Section 5FQ
Section 5FR
Section 5FS
Section 5FT
Section 5FU
Section 5FV
Section 5FW
Section 5FX
Section 5FY
Section 5FZ
Section 5GA
Section 5GB
Section 5GC
Section 5GD
Section 5GE
Section 5GF
Section 5GG
Section 5GH
Section 5GI
Section 5GJ
Section 5GK
Section 5GL
Section 5GM
Section 5GN
Section 5GO
Section 5GP
Section 5GQ
Section 5GR
Section 5GS
Section 5GT
Section 5GU
Section 5GV
Section 5GW
Section 5GX
Section 5GY
Section 5GZ
Section 5HA
Section 5HB
Section 5HC
Section 5HD
Section 5HE
Section 5HF
Section 5HG
Section 5HH
Section 5HI
Section 5HJ
Section 5HK
Section 5HL
Section 5HM
Section 5HN
Section 5HO
Section 5HP
Section 5HQ
Section 5HR
Section 5HS
Section 5HT
Section 5HU
Section 5HV
Section 5HW
Section 5HX
Section 5HY
Section 5HZ
Section 5IA
Section 5IB
Section 5IC
Section 5ID
Section 5IE
Section 5IF
Section 5IG
Section 5IH
Section 5II
Section 5IJ
Section 5IK
Section 5IL
Section 5IM
Section 5IN
Section 5IO
Section 5IP
Section 5IQ
Section 5IR
Section 5IS
Section 5IT
Section 5IU
Section 5IV
Section 5IW
Section 5IX
Section 5IY
Section 5IZ
Section 5JA
Section 5JB
Section 5JC
Section 5JD
Section 5JE
Section 5JF
Section 5JG
Section 5JH
Section 5JI
Section 5JJ
Section 5JK
Section 5JL
Section 5JM
Section 5JN
Section 5JO
Section 5JP
Section 5JQ
Section 5JR
Section 5JS
Section 5JT
Section 5JU
Section 5JV
Section 5JW
Section 5JX
Section 5JY
Section 5JZ
Section 5KA
Section 5KB
Section 5KC
Section 5KD
Section 5KE
Section 5KF
Section 5KG
Section 5KH
Section 5KI
Section 5KJ
Section 5KK
Section 5KL
Section 5KM
Section 5KN
Section 5KO
Section 5KP
Section 5KQ
Section 5KR
Section 5KS
Section 5KT
Section 5KU
Section 5KV
Section 5KW
Section 5KX
Section 5KY
Section 5KZ
Section 5LA
Section 5LB
Section 5LC
Section 5LD
Section 5LE
Section 5LF
Section 5LG
Section 5LH
Section 5LI
Section 5LJ
Section 5LK
Section 5LL
Section 5LM
Section 5LN
Section 5LO
Section 5LP
Section 5LQ
Section 5LR
Section 5LS
Section 5LT
Section 5LU
Section 5LV
Section 5LW
Section 5LX
Section 5LY
Section 5LZ
Section 5MA
Section 5MB
Section 5MC
Section 5MD
Section 5ME
Section 5MF
Section 5MG
Section 5MH
Section 5MI
Section 5MJ
Section 5MK
Section 5ML
Section 5MM
Section 5MN
Section 5MO
Section 5MP
Section 5MQ
Section 5MR
Section 5MS
Section 5MT
Section 5MU
Section 5MV
Section 5MW
Section 5MX
Section 5MY
Section 5MZ
Section 5NA
Section 5NB
Section 5NC
Section 5ND
Section 5NE
Section 5NF
Section 5NG
Section 5NH
Section 5NI
Section 5NJ
Section 5NK
Section 5NL
Section 5NM
Section 5NN
Section 5NO
Section 5NP
Section 5NQ
Section 5NR
Section 5NS
Section 5NT
Section 5NU
Section 5NV
Section 5NW
Section 5NX
Section 5NY
Section 5NZ
Section 5OA
Section 5OB
Section 5OC
Section 5OD
Section 5OE
Section 5OF
Section 5OG
Section 5OH
Section 5OI
Section 5OJ
Section 5OK
Section 5OL
Section 5OM
Section 5ON
Section 5OO
Section 5OP
Section 5OQ
Section 5OR
Section 5OS
Section 5OT
Section 5OU
Section 5OV
Section 5OW
Section 5OX
Section 5OY
Section 5OZ
Section 5PA
Section 5PB
Section 5PC
Section 5PD
Section 5PE
Section 5PF
Section 5PG
Section 5PH
Section 5PI
Section 5PJ
Section 5PK
Section 5PL
Section 5PM
Section 5PN
Section 5PO
Section 5PP
Section 5PQ
Section 5PR
Section 5PS
Section 5PT
Section 5PU
Section 5PV
Section 5PW
Section 5PX
Section 5PY
Section 5PZ
Section 5QA
Section 5QB
Section 5QC
Section 5QD
Section 5QE
Section 5QF
Section 5QG
Section 5QH
Section 5QI
Section 5QJ
Section 5QK
Section 5QL
Section 5QM
Section 5QN
Section 5QO
Section 5QP
Section 5QQ
Section 5QR
Section 5QS
Section 5QT
Section 5QU
Section 5QV
Section 5QW
Section 5QX
Section 5QY
Section 5QZ
Section 5RA
Section 5RB
Section 5RC
Section 5RD
Section 5RE
Section 5RF
Section 5RG
Section 5RH
Section 5RI
Section 5RJ
Section 5RK
Section 5RL
Section 5RM
Section 5RN
Section 5RO
Section 5RP
Section 5RQ
Section 5RR
Section 5RS
Section 5RT
Section 5RU
Section 5RV
Section 5RW
Section 5RX
Section 5RY
Section 5RZ
Section 5SA
Section 5SB
Section 5SC
Section 5SD
Section 5SE
Section 5SF
Section 5SG
Section 5SH
Section 5SI
Section 5SJ
Section 5SK
Section 5SL
Section 5SM
Section 5SN
Section 5SO
Section 5SP
Section 5SQ
Section 5SR
Section 5SS
Section 5ST
Section 5SU
Section 5SV
Section 5SW
Section 5SX
Section 5SY
Section 5SZ
Section 5TA
Section 5TB
Section 5TC
Section 5TD
Section 5TE
Section 5TF
Section 5TG
Section 5TH
Section 5TI
Section 5TJ
Section 5TK
Section 5TL
Section 5TM
Section 5TN
Section 5TO
Section 5TP
Section 5TQ
Section 5TR
Section 5TS
Section 5TT
Section 5TU
Section 5TV
Section 5TW
Section 5TX
Section 5TY
Section 5TZ
Section 5UA
Section 5UB
Section 5UC
Section 5UD
Section 5UE
Section 5UF
Section 5UG
Section 5UH
Section 5UI
Section 5UJ
Section 5UK
Section 5UL
Section 5UM
Section 5UN
Section 5UO
Section 5UP
Section 5UQ
Section 5UR
Section 5US
Section 5UT
Section 5UU
Section 5UV
Section 5UW
Section 5UX
Section 5UY
Section 5UZ
Section 5VA
Section 5VB
Section 5VC
Section 5VD
Section 5VE
Section 5VF
Section 5VG
Section 5VH
Section 5VI
Section 5VJ
Section 5VK
Section 5VL
Section 5VM
Section 5VN
Section 5VO
Section 5VP
Section 5VQ
Section 5VR
Section 5VS
Section 5VT
Section 5VU
Section 5VV
Section 5VW
Section 5VX
Section 5VY
Section 5VZ
Section 5WA
Section 5WB
Section 5WC
Section 5WD
Section 5WE
Section 5WF
Section 5WG
Section 5WH
Section 5WI
Section 5WJ
Section 5WK
Section 5WL
Section 5WM
Section 5WN
Section 5WO
Section 5WP
Section 5WQ
Section 5WR
Section 5WS
Section 5WT
Section 5WU
Section 5WV
Section 5WW
Section 5WX
Section 5WY
Section 5WZ
Section 5XA
Section 5XB
Section 5XC
Section 5XD
Section 5XE
Section 5XF
Section 5XG
Section 5XH
Section 5XI
Section 5XJ
Section 5XK
Section 5XL
Section 5XM
Section 5XN
Section 5XO
Section 5XP
Section 5XQ
Section 5XR
Section 5XS
Section 5XT
Section 5XU
Section 5XV
Section 5XW
Section 5XX
Section 5XY
Section 5XZ
Section 5YA
Section 5YB
Section 5YC
Section 5YD
Section 5YE
Section 5YF
Section 5YG
Section 5YH
Section 5YI
Section 5YJ
Section 5YK
Section 5YL
Section 5YM
Section 5YN
Section 5YO
Section 5YP
Section 5YQ
Section 5YR
Section 5YS
Section 5YT
Section 5YU
Section 5YV
Section 5YW
Section 5YX
Section 5YY
Section 5YZ
Section 5ZA
Section 5ZB
Section 5ZC
Section 5ZD
Section 5ZE
Section 5ZF
Section 5ZG
Section 5ZH
Section 5ZI
Section 5ZJ
Section 5ZK
Section 5ZL
Section 5ZM
Section 5ZN
Section 5ZO
Section 5ZP
Section 5ZQ
Section 5ZR
Section 5ZS
Section 5ZT
Section 5ZU
Section 5ZV
Section 5ZW
Section 5ZX
Section 5ZY
Section 5ZZ
Section 5AAA
Section 5AAB
Section 5AAC
Section 5AAD
Section 5AAE
Section 5AAF
Section 5AAG
Section 5AAH
Section 5AAI
Section 5AAJ
Section 5AAK
Section 5AAL
Section 5AAM
Section 5AAN
Section 5AAO
Section 5AAP
Section 5AAQ
Section 5AAR
Section 5AAS
Section 5AAT
Section 5AAU
Section 5AAV
Section 5AAW
Section 5AAX
Section 5AAY
Section 5AAZ
Section 5ABA
Section 5ABB
Section 5ABC
Section 5ABD
Section 5ABE
Section 5ABF
Section 5ABG
Section 5ABH
Section 5ABI
Section 5ABJ
Section 5ABK
Section 5ABL
Section 5ABM
Section 5ABN
Section 5ABO
Section 5ABP
Section 5ABQ
Section 5ABR
Section 5ABS
Section 5ABT
Section 5ABU
Section 5ABV
Section 5ABW
Section 5ABX
Section 5ABY
Section 5ABZ
Section 5ACA
Section 5ACB
Section 5ACC
Section 5ACD
Section 5ACE
Section 5ACF
Section 5ACG
Section 5ACH
Section 5ACI
Section 5ACJ
Section 5ACK
Section 5ACL
Section 5ACM
Section 5ACN
Section 5ACO
Section 5ACP
Section 5ACQ
Section 5ACR
Section 5ACS
Section 5ACT
Section 5ACU
Section 5ACV
Section 5ACW
Section 5ACX
Section 5ACY
Section 5ACZ
Section 5ADA
Section 5ADB
Section 5ADC
Section 5ADD
Section 5ADE
Section 5ADF
Section 5ADG
Section 5ADH
Section 5ADI
Section 5ADJ
Section 5ADK
Section 5ADL
Section 5ADM
Section 5ADN
Section 5ADO
Section 5ADP
Section 5ADQ
Section 5ADR
Section 5ADS
Section 5ADT
Section 5ADU
Section 5ADV
Section 5ADW
Section 5ADX
Section 5ADY
Section 5ADZ
Section 5AEA
Section 5AEB
Section 5AEC
Section 5AED
Section 5AEE
Section 5AEF
Section 5AEG
Section 5AEH
Section 5AEI
Section 5AEJ
Section 5AEK
Section 5AEL
Section 5AEM
Section 5AEN
Section 5AEO
Section 5AEP
Section 5AEQ
Section 5AER
Section 5AES
Section 5AET
Section 5AEU
Section 5AEV
Section 5AEW
Section 5AEX
Section 5AEY
Section 5AEZ
Section 5AFA
Section 5AFB
Section 5AFC
Section 5AFD
Section 5AFE
Section 5AFF
Section 5AFG
Section 5AFH
Section 5AFI
Section 5AFJ
Section 5AFK
Section 5AFL
Section 5AFM
Section 5AFN
Section 5AFO
Section 5AFP
Section 5AFQ
Section 5AFR
Section 5AFS
Section 5AFT
Section 5AFU
Section 5AFV
Section 5AFW
Section 5AFX
Section 5AFY
Section 5AFZ
Section 5AGA
Section 5AGB
Section 5AGC
Section 5AGD
Section 5AGE
Section 5AGF
Section 5AGG
Section 5AGH
Section 5AGI
Section 5AGJ
Section 5AGK
Section 5AGL
Section 5AGM
Section 5AGN
Section 5AGO
Section 5AGP
Section 5AGQ
Section 5AGR
Section 5AGS
Section 5AGT
Section 5AGU
Section 5AGV
Section 5AGW
Section 5AGX
Section 5AGY
Section 5AGZ
Section 5AHA
Section 5AHB
Section 5AHC
Section 5AHD
Section 5AHE
Section 5AHF
Section 5AHG
Section 5AHH
Section 5AHI
Section 5AHJ
Section 5AHK
Section 5AHL
Section 5AHM
Section 5AHN
Section 5AHO
Section 5AHP
Section 5AHQ
Section 5AHR
Section 5AHS
Section 5AHT
Section 5AHU
Section 5AHV
Section 5AHW
Section 5AHX
Section 5AHY
Section 5AHZ
Section 5AIA
Section 5AIB
Section 5AIC
Section 5AID
Section 5AIE
Section 5AIF
Section 5AIG
Section 5AIH
Section 5AII
Section 5AIJ
Section 5AIK
Section 5AIL
Section 5AIM
Section 5AIN
Section 5AIO
Section 5AIP
Section 5AIQ
Section 5AIR
Section 5AIS
Section 5AIT
Section 5AIU
Section 5AIV
Section 5AIW
Section 5AIX
Section 5AIY
Section 5AIZ
Section 5AJA
Section 5AJB
Section 5AJC
Section 5AJD
Section 5AJE
Section 5AJF
Section 5AJG
Section 5AJH
Section 5AJI
Section 5AJJ
Section 5AJK
Section 5AJL
Section 5AJM
Section 5AJN
Section 5AJO
Section 5AJP
Section 5AJQ
Section 5AJR
Section 5AJS
Section 5AJT
Section 5AJU
Section 5AJV
Section 5AJW
Section 5AJX
Section 5AJY
Section 5AJZ
Section 5AKA
Section 5AKB
Section 5AKC
Section 5AKD
Section 5AKE
Section 5AKF
Section 5AKG
Section 5AKH
Section 5AKI
Section 5AKJ
Section 5AKK
Section 5AKL
Section 5AKM
Section 5AKN
Section 5AKO
Section 5AKP
Section 5AKQ
Section 5AKR
Section 5AKS
Section 5AKT
Section 5AKU
Section 5AKV
Section 5AKW
Section 5AKX
Section 5AKY
Section 5AKZ
Section 5ALA
Section 5ALB
Section 5ALC
Section 5ALD
Section 5ALE
Section 5ALF
Section 5ALG
Section 5ALH
Section 5ALI
Section 5ALJ
Section 5ALK
Section 5ALL
Section 5ALM
Section 5ALN
Section 5ALO
Section 5ALP
Section 5ALQ
Section 5ALR
Section 5ALS
Section 5ALT
Section 5ALU
Section 5ALV
Section 5ALW
Section 5ALX
Section 5ALY
Section 5ALZ
Section 5AMA
Section 5AMB
Section 5AMC
Section 5AMD
Section 5AME
Section 5AMF
Section 5AMG
Section 5AMH
Section 5AMI
Section 5AMJ
Section 5AMK
Section 5AML
Section 5AMM
Section 5AMN
Section 5AMO
Section 5AMP
Section 5AMQ
Section 5AMR
Section 5AMS
Section 5AMT
Section 5AMU
Section 5AMV
Section 5AMW
Section 5AMX
Section 5AMY
Section 5AMZ
Section 5ANA
Section 5ANB
Section 5ANC
Section 5AND
Section 5ANE
Section 5ANF
Section 5ANG
Section 5ANH
Section 5ANI
Section 5ANJ
Section 5ANK
Section 5ANL
Section 5ANM
Section 5ANN
Section 5ANO
Section 5ANP
Section 5ANQ
Section 5ANR
Section 5ANS
Section 5ANT
Section 5ANU
Section 5ANV
Section 5ANW
Section 5ANX
Section 5ANY
Section 5ANZ
Section 5AOA
Section 5AOB
Section 5AOC
Section 5AOD
Section 5AOE
Section 5AOF
Section 5AOG
Section 5AOH
Section 5AOI
Section 5AOJ
Section 5AOK
Section 5AOL
Section 5AOM
Section 5AON
Section 5AOO
Section 5AOP
Section 5AOQ
Section 5AOR
Section 5AOS
Section 5AOT
Section 5AOU
Section 5AOV
Section 5AOW
Section 5AOX
Section 5AOY
Section 5AOZ
Section 5APA
Section 5APB
Section 5APC
Section 5APD
Section 5APE
Section 5APF
Section 5APG
Section 5APH
Section 5API
Section 5APJ
Section 5APK
Section 5APL
Section 5APM
Section 5APN
Section 5APO
Section 5APP
Section 5APQ
Section 5APR
Section 5APS
Section 5APT
Section 5APU
Section 5APV
Section 5APW
Section 5APX
Section 5APY
Section 5APZ
Section 5AQA
Section 5AQB
Section 5AQC
Section 5AQD
Section 5AQE
Section 5AQF
Section 5AQG
Section 5AQH
Section 5AQI
Section 5AQJ
Section 5AQK
Section 5AQL
Section 5AQM
Section 5AQN
Section 5AQO
Section 5AQP
Section 5AQQ
Section 5AQR
Section 5AQS
Section 5AQT
Section 5AQU
Section 5AQV
Section 5AQW
Section 5AQX
Section 5AQY
Section 5AQZ
Section 5ARA
Section 5ARB
Section 5ARC
Section 5ARD
Section 5ARE
Section 5ARF
Section 5ARG
Section 5ARH
Section 5ARI
Section 5ARJ
Section 5ARK
Section 5ARL
Section 5ARM
Section 5ARN
Section 5ARO
Section 5ARP
Section 5ARQ
Section 5ARR
Section 5ARS
Section 5ART
Section 5ARU
Section 5ARV
Section 5ARW
Section 5ARX
Section 5ARY
Section 5ARZ
Section 5ASA
Section 5ASB
Section 5ASC
Section 5ASD
Section 5ASE
Section 5ASF
Section 5ASG
Section 5ASH
Section 5ASI
Section 5ASJ
Section 5ASK
Section 5ASL
Section 5ASM
Section 5ASN
Section 5ASO
Section 5ASP
Section 5ASQ
Section 5ASR
Section 5ASS
Section 5AST
Section 5ASU
Section 5ASV
Section 5ASW
Section 5ASX
Section 5ASY
Section 5ASZ
Section 5ATA
Section 5ATB
Section 5ATC
Section 5ATD
Section 5ATE
Section 5ATF
Section 5ATG
Section 5ATH
Section 5ATI
Section 5ATJ
Section 5ATK
Section 5ATL
Section 5ATM
Section 5ATN
Section 5ATO
Section 5ATP
Section 5ATQ
Section 5ATR
Section 5ATS
Section 5ATT
Section 5ATU
Section 5ATV
Section 5ATW
Section 5ATX
Section 5ATY
Section 5ATZ
Section 5AUA
Section 5AUB
Section 5AUC
Section 5AUD
Section 5AUE
Section 5AUF
Section 5AUG
Section 5AUH
Section 5AUI
Section 5AUJ
Section 5AUK
Section 5AUL
Section 5AUM
Section 5AUN
Section 5AUO
Section 5AUP
Section 5AUQ
Section 5AUR
Section 5AUS
Section 5AUT
Section 5AUU
Section 5AUV
Section 5AUW
Section 5AUX
Section 5AUY
Section 5AUZ
Section 5AVA
Section 5AVB
Section 5AVC
Section 5AVD
Section 5AVE
Section 5AVF
Section 5AVG
Section 5AVH
Section 5AVI
Section 5AVJ
Section 5AVK
Section 5AVL
Section 5AVM
Section 5AVN
Section 5AVO
Section 5AVP
Section 5AVQ
Section 5AVR
Section 5AVS
Section 5AVT
Section 5AVU
Section 5AVV
Section 5AVW
Section 5AVX
Section 5AVY
Section 5AVZ
Section 5AWA
Section 5AWB
Section 5AWC
Section 5AWD
Section 5AWE
Section 5AWF
Section 5AWG
Section 5AWH
Section 5AWI
Section 5AWJ
Section 5AWK
Section 5AWL
Section 5AWM
Section 5AWN
Section 5AWO
Section 5AWP
Section 5AWQ
Section 5AWR
Section 5AWS
Section 5AWT
Section 5AWU
Section 5AWV
Section 5AWW
Section 5AWX
Section 5AWY
Section 5AWZ
Section 5AXA
Section 5AXB
Section 5AXC
Section 5AXD
Section 5AXE
Section 5AXF
Section 5AXG
Section 5AXH
Section 5AXI
Section 5AXJ
Section 5AXK
Section 5AXL
Section 5AXM
Section 5AXN
Section 5AXO
Section 5AXP
Section 5AXQ
Section 5AXR
Section 5AXS
Section 5AXT
Section 5AXU
Section 5AXV
Section 5AXW
Section 5AXX
Section 5AXY
Section 5AXZ
Section 5AYA
Section 5AYB
Section 5AYC
Section 5AYD
Section 5AYE
Section 5AYF
Section 5AYG
Section 5AYH
Section 5AYI
Section 5AYJ
Section 5AYK
Section 5AYL
Section 5AYM
Section 5AYN
Section 5AYO
Section 5AYP
Section 5AYQ
Section 5AYR
Section 5AYS
Section 5AYT
Section 5AYU
Section 5AYV
Section 5AYW
Section 5AYX
Section 5AYY
Section 5AYZ
Section 5AZA
Section 5AZB
Section 5AZC
Section 5AZD
Section 5AZE
Section 5AZF
Section 5AZG
Section 5AZH
Section 5AZI
Section 5AZJ
Section 5AZK
Section 5AZL
Section 5AZM
Section 5AZN
Section 5AZO
Section 5AZP
Section 5AZQ
Section 5AZR
Section 5AZS
Section 5AZT
Section 5AZU
Section 5AZV
Section 5AZW
Section 5AZX
Section 5AZY
Section 5AZZ
Section 5BAA
Section 5BAB
Section 5BAC
Section 5BAD
Section 5BAE
Section 5BAF
Section 5BAG
Section 5BAH
Section 5BAI
Section 5BAJ
Section 5BAK
Section 5BAL
Section 5BAM
Section 5BAN
Section 5BAO
Section 5BAP
Section 5BAQ
Section 5BAR
Section 5BAS
Section 5BAT
Section 5BAU
Section 5BAV
Section 5BAW
Section 5BAX
Section 5BAY
Section 5BAZ
Section 5BBA
Section 5BBB
Section 5BBC
Section 5BBD
Section 5BBE
Section 5BBF
Section 5BBG
Section 5BBH
Section 5BBI
Section 5BBJ
Section 5BBK
Section 5BBL
Section 5BBM
Section 5BBN
Section 5BBO
Section 5BBP
Section 5BBQ
Section 5BBR
Section 5BBS
Section 5BBT
Section 5BBU
Section 5BBV
Section 5BBW
Section 5BBX
Section 5BBY
Section 5BBZ
Section 5BCA
Section 5BCB
Section 5BCC
Section 5BCD
Section 5BCE
Section 5BCF
Section 5BCG
Section 5BCH
Section 5BCI
Section 5BCJ
Section 5BCK
Section 5BCL
Section 5BCM
Section 5BCN
Section 5BCO
Section 5BCP
Section 5BCQ
Section 5BCR
Section 5BCS
Section 5BCT
Section 5BCU
Section 5BCV
Section 5BCW
Section 5BCX
Section 5BCY
Section 5BCZ
Section 5BDA
Section 5BDB
Section 5BDC
Section 5BDD
Section 5BDE
Section 5BDF
Section 5BDG
Section 5BDH
Section 5BDI
Section 5BDJ
Section 5BDK
Section 5BDL
Section 5BDM
Section 5BDN
Section 5BDO
Section 5BDP
Section 5BDQ
Section 5BDR
Section 5BDS
Section 5BDT
Section 5BDU
Section 5BDV
Section 5BDW
Section 5BDX
Section 5BDY
Section 5BDZ
Section 5BEA
Section 5BEB
Section 5BEC
Section 5BED
Section 5BEE
Section 5BEF
Section 5BEG
Section 5BEH
Section 5BEI
Section 5BEJ
Section 5BEK
Section 5BEL
Section 5BEM
Section 5BEN
Section 5BEO
Section 5BEP
Section 5BEQ
Section 5BER
Section 5BES
Section 5BET
Section 5BEU
Section 5BEV
Section 5BEW
Section 5BEX
Section 5BEY
Section 5BEZ
Section 5BFA
Section 5BFB
Section 5BFC
Section 5BFD
Section 5BFE
Section 5BFF
Section 5BFG
Section 5BFH
Section 5BFI
Section 5BFJ
Section 5BFK
Section 5BFL
Section 5BFM
Section 5BFN
Section 5BFO
Section 5BFP
Section 5BFQ
Section 5BFR
Section 5BFS
Section 5BFT
Section 5BFU
Section 5BFV
Section 5BFW
Section 5BFX
Section 5BFY
Section 5BFZ
Section 5BGA
Section 5BGB
Section 5BGC
Section 5BGD
Section 5BGE
Section 5BGF
Section 5BGG
Section 5BGH
Section 5BGI
Section 5BGJ
Section 5BGK
Section 5BGL
Section 5BGM
Section 5BGN
Section 5BGO
Section 5BGP
Section 5BGQ
Section 5BGR
Section 5BGS
Section 5BGT
Section 5BGU
Section 5BGV
Section 5BGW
Section 5BGX
Section 5BGY
Section 5BGZ
Section 5BHA
Section 5BHB
Section 5BHC
Section 5BHD
Section 5BHE
Section 5BHF
Section 5BHG
Section 5BHH
Section 5BHI
Section 5BHJ
Section 5BHK
Section 5BHL
Section 5BHM
Section 5BHN
Section 5BHO
Section 5BHP
Section 5BHQ
Section 5BHR
Section 5BHS
Section 5BHT
Section 5BHU
Section 5BHV
Section 5BHW
Section 5BHX
Section 5BHY
Section 5BHZ
Section 5BIA
Section 5BIB
Section 5BIC
Section 5BID
Section 5BIE
Section 5BIF
Section 5BIG
Section 5BIH
Section 5BII
Section 5BIJ
Section 5BIK
Section 5BIL
Section 5BIM
Section 5BIN
Section 5BIO
Section 5BIP
Section 5BIQ
Section 5BIR
Section 5BIS
Section 5BIT
Section 5BIU
Section 5BIV
Section 5BIW
Section 5BIX
Section 5BIY
Section 5BIZ
Section 5BJA
Section 5BJB
Section 5BJC
Section 5BJD
Section 5BJE
Section 5BJF
Section 5BJG
Section 5BJH
Section 5BJI
Section 5BJJ
Section 5BJK
Section 5BJL
Section 5BJM
Section 5BJN
Section 5BJO
Section 5BJP
Section 5BJQ
Section 5BJR
Section 5BJS
Section 5BJT
Section 5BJU
Section 5BJV
Section 5BJW
Section 5BJX
Section 5BJY
Section 5BJZ
Section 5BKA
Section 5BKB
Section 5BKC
Section 5BKD
Section 5BKE
Section 5BKF
Section 5BKG
Section 5BKH
Section 5BKI
Section 5BKJ
Section 5BKK
Section 5BKL
Section 5BKM
Section 5BKN
Section 5BKO
Section 5BKP
Section 5BKQ
Section 5BKR
Section 5BKS
Section 5BKT
Section 5BKU
Section 5BKV
Section 5BKW
Section 5BKX
Section 5BKY
Section 5BKZ
Section 5BLA
Section 5BLB
Section 5BLC
Section 5BLD
Section 5BLE
Section 5BLF
Section 5BLG
Section 5BLH
Section 5BLI
Section 5BLJ
Section 5BLK
Section 5BLL
Section 5BLM
Section 5BLN
Section 5BLO
Section 5BLP
Section 5BLQ
Section 5BLR
Section 5BLS
Section 5BLT
Section 5BLU
Section 5BLV
Section 5BLW
Section 5BLX
Section 5BLY
Section 5BLZ
Section 5BMA
Section 5BMB
Section 5BMC
Section 5BMD
Section 5BME
Section 5BMF
Section 5BMG
Section 5BMH
Section 5BMI
Section 5BMJ
Section 5BMK
Section 5BML
Section 5BMM
Section 5BMN
Section 5BMO
Section 5BMP
Section 5BMQ
Section 5BMR
Section 5BMS
Section 5BMT
Section 5BMU
Section 5BMV
Section 5BMW
Section 5BMX
Section 5BMY
Section 5BMZ
Section 5BNA
Section 5BNB
Section 5BNC
Section 5BND
Section 5BNE
Section 5BNF
Section 5BNG
Section 5BNH
Section 5BNI
Section 5BNJ
Section 5BNK
Section 5BNL
Section 5BNM
Section 5BNN
Section 5BNO
Section 5BNP
Section 5BNQ
Section 5BNR
Section 5BNS
Section 5BNT
Section 5BNU
Section 5BNV
Section 5BNW
Section 5BNX
Section 5BNY
Section 5BNZ
Section 5BOA
Section 5BOB
Section 5BOC
Section 5BOD
Section 5BOE
Section 5BOF
Section 5BOG
Section 5BOH
Section 5BOI
Section 5BOJ
Section 5BOK
Section 5BOL
Section 5BOM
Section 5BON
Section 5BOO
Section 5BOP
Section 5BOQ
Section 5BOR
Section 5BOS
Section 5BOT
Section 5BOU
Section 5BOV
Section 5BOW
Section 5BOX
Section 5BOY
Section 5BOZ
Section 5BPA
Section 5BPB
Section 5BPC
Section 5BPD
Section 5BPE
Section 5BPF
Section 5BPG
Section 5BPH
Section 5BPI
Section 5BPJ
Section 5BPK
Section 5BPL
Section 5BPM
Section 5BPN
Section 5BPO
Section 5BPP
Section 5BPQ
Section 5BPR
Section 5BPS
Section 5BPT
Section 5BPU
Section 5BPV
Section 5BPW
Section 5BPX
Section 5BPY
Section 5BPZ
Section 5BQA
Section 5BQB
Section 5BQC
Section 5BQD
Section 5BQE
Section 5BQF
Section 5BQG
Section 5BQH
Section 5BQI
Section 5BQJ
Section 5BQK
Section 5BQL
Section 5BQM
Section 5BQN
Section 5BQO
Section 5BQP
Section 5BQQ
Section 5BQR
Section 5BQS
Section 5BQT
Section 5BQU
Section 5BQV
Section 5BQW
Section 5BQX
Section 5BQY
Section 5BQZ
Section 5BRA
Section 5BRB
Section 5BRC
Section 5BRD
Section 5BRE
Section 5BRF
Section 5BRG
Section 5BRH
Section 5BRI
Section 5BRJ
Section 5BRK
Section 5BRL
Section 5BRM
Section 5BRN
Section 5BRO
Section 5BRP
Section 5BRQ
Section 5BRR
Section 5BRS
Section 5BRT
Section 5BRU
Section 5BRV
Section 5BRW
Section 5BRX
Section 5BRY
Section 5BRZ
Section 5BSA
Section 5BSB
Section 5BSC
Section 5BSD
Section 5BSE
Section 5BSF
Section 5BSG
Section 5BSH
Section 5BSI
Section 5BSJ
Section 5BSK
Section 5BSL
Section 5BSM
Section 5BSN
Section 5BSO
Section 5BSP
Section 5BSQ
Section 5BSR
Section 5BSS
Section 5BST
Section 5BSU
Section 5BSV
Section 5BSW
Section 5BSX
Section 5BSY
Section 5BSZ
Section 5BTA
Section 5BTB
Section 5BTC
Section 5BTD
Section 5BTE
Section 5BTF
Section 5BTG
Section 5BTH
Section 5BTI
Section 5BTJ
Section 5BTK
Section 5BTL
Section 5BTM
Section 5BTN
Section 5BTO
Section 5BTP
Section 5BTQ
Section 5BTR
Section 5BTS
Section 5BTT
Section 5BTU
Section 5BTV
Section 5BTW
Section 5BTX
Section 5BTY
Section 5BTZ
Section 5BUA
Section 5BUB
Section 5BUC
Section 5BUD
Section 5BUE
Section 5BUF
Section 5BUG
Section 5BUH
Section 5BUI
Section 5BUJ
Section 5BUK
Section 5BUL
Section 5BUM
Section 5BUN
Section 5BUO
Section 5BUP
Section 5BUQ
Section 5BUR
Section 5BUS
Section 5BUT
Section 5BUU
Section 5BUV
Section 5BUW
Section 5BUX
Section 5BUY
Section 5BUZ
Section 5BVA
Section 5BVB
Section 5BVC
Section 5BVD
Section 5BVE
Section 5BVF
Section 5BVG
Section 5BVH
Section 5BVI
Section 5BVJ
Section 5BVK
Section 5BVL
Section 5BVM
Section 5BVN
Section 5BVO
Section 5BVP
Section 5BVQ
Section 5BVR
Section 5BVS
Section 5BVT
Section 5BVU
Section 5BVV
Section 5BVW
Section 5BVX
Section 5BVY
Section 5BVZ
Section 5BWA
Section 5BWB
Section 5BWC
Section 5BWD
Section 5BWE
Section 5BWF
Section 5BWG
Section 5BWH
Section 5BWI
Section 5BWJ
Section 5BWK
Section 5BWL
Section 5BWM
Section 5BWN
Section 5BWO
Section 5BWP
Section 5BWQ
Section 5BWR
Section 5BWS
Section 5BWT
Section 5BWU
Section 5BWV
Section 5BWW
Section 5BWX
Section 5BWY
Section 5BWZ
Section 5BXA
Section 5BXB
Section 5BXC
Section 5BXD
Section 5BXE
Section 5BXF
Section 5BXG
Section 5BXH
Section 5BXI
Section 5BXJ
Section 5BXK
Section 5BXL
Section 5BXM
Section 5BXN
Section 5BXO
Section 5BXP
Section 5BXQ
Section 5BXR
Section 5BXS
Section 5BXT
Section 5BXU
Section 5BXV
Section 5BXW
Section 5BXX
Section 5BXY
Section 5BXZ
Section 5BYA
Section 5BYB
Section 5BYC
Section 5BYD
Section 5BYE
Section 5BYF
Section 5BYG
Section 5BYH
Section 5BYI
Section 5BYJ
Section 5BYK
Section 5BYL
Section 5BYM
Section 5BYN
Section 5BYO
Section 5BYP
Section 5BYQ
Section 5BYR
Section 5BYS
Section 5BYT
Section 5BYU
Section 5BYV
Section 5BYW
Section 5BYX
Section 5BYY
Section 5BYZ
Section 5BZA
Section 5BZB
Section 5BZC
Section 5BZD
Section

LEGEND:

- WORK AREA
- OPEN TO TRAFFIC
- REMOVALS
- TEMPORARY PAVEMENT
- COMPLETED CLOSED
- LTD. ACCESS RIGHT-OF-WAY
- RIGHT-OF-WAY
- TEMPORARY RIGHT-OF-WAY
- GUARDRAIL
- BARRELS
- TEMPORARY CONCRETE BARRIER (TCB)

SCALE: 1 INCH = 100 FEET (HORIZONTAL)

LAYOUT MAP

DESIGN SPEED:

MAINLINES - 70 MPH
RAMPS - 50 MPH
- 45 MPH
CROSS STREETS - 35 MPH

FUNCTIONAL CLASS: RURAL HIGHWAY

TERRAIN: ROLLING

PRELIMINARY ONLY

This document, and the associated engineering details and material quantities reflect Preliminary Schematic level Design only. Use of this information for quantity verification, quantity take-offs and construction estimating is the responsibility of others, and is subject to the limitations and accuracy of Preliminary level design. This document shall not be used for construction.

I-69 DEVELOPMENT PARTNERS

MAINTENANCE OF TRAFFIC
MAINLINE, YEAR 1, STAGE 2 & 3

SUBSECTIONS 5B & 5C
ROLL PLOT
STA. 420+00 TO STA. 494+00

RECOMMENDED FOR APPROVAL			
DESIGN ENGINEER		DATE	
DESIGNED: PRL SD		DRAWN: CC	
APPROVED:		CHECKED: SD	
DESIGNATION:	HORIZONTAL SCALE: 1" = 100'	DWG NO:	SHT NO:
		SHT NO: 2 OF 18	
PROJECT:	VERTICAL SCALE: N/A	REV. NO:	DWG DATE:
			1/4/2019

ROLL PLOT NO.
44 OF 118

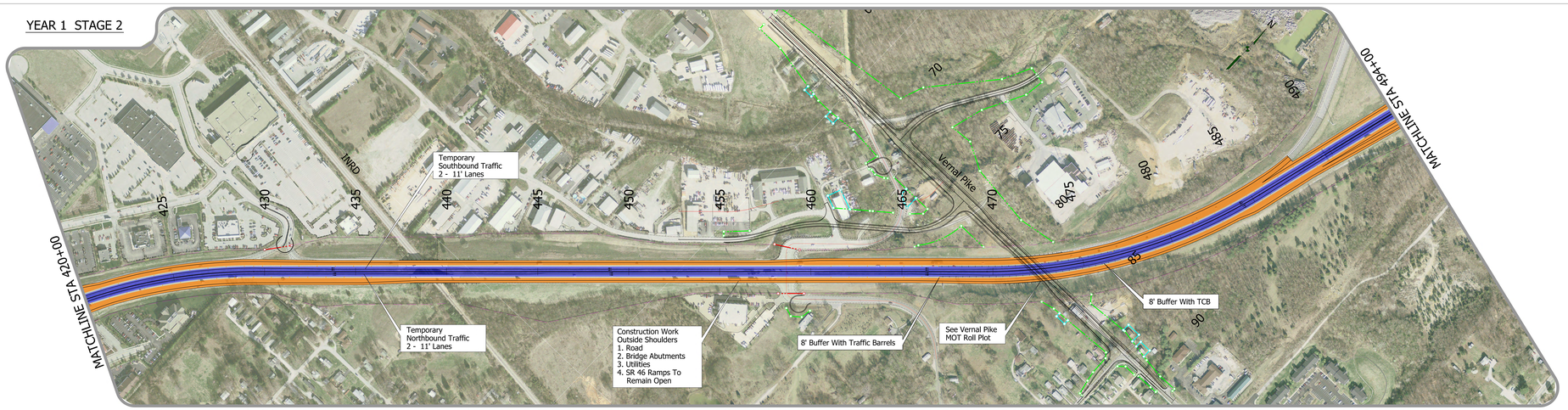
YEAR 1 STAGE 2

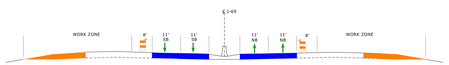

STAGE 2
CONSTRUCT NEW ROADWAY

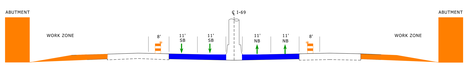

STAGE 2
CONSTRUCT NEW ROADWAY
AND BRIDGE ABUTMENTS

YEAR 1 STAGE 3

PAVEMENT STAGE
TYPICAL OVERLAY PAVING DETAIL
OFF-PEAK NIGHT TIME LANE CLOSURE
MIRROR CLOSURE FOR OPPOSITE DIRECTION

TECHNICAL PROPOSAL - ROLL PLOT

ITP Exhibit B -
4.2.1.1.a Construction Staging, Traffic Control and Sequencing

SCALE: 1 INCH = 100 FEET (HORIZONTAL)

LAYOUT MAP

DESIGN SPEED:

MAINLINES - 70 MPH
RAMPS - 50 MPH
- 45 MPH
CROSS STREETS - 35 MPH

FUNCTIONAL CLASS: RURAL HIGHWAY

TERRAIN: ROLLING

PRELIMINARY ONLY

This document, and the associated engineering details and material quantities reflect Preliminary Schematic level Design only. Use of this information for quantity verification, quantity take-offs and construction estimating is the responsibility of others, and is subject to the limitations and accuracy of Preliminary level design. This document shall not be used for construction.

I-69 DEVELOPMENT PARTNERS

MAINTENANCE OF TRAFFIC
MAINLINE, YEAR 1, STAGE 2 & 3

SUBSECTIONS 5B & 5C
ROLL PLOT
STA. 420+00 TO STA. 494+00

RECOMMENDED FOR APPROVAL			
DESIGN ENGINEER		DATE	
DESIGNED: PRL SD		DRAWN: CC	
APPROVED:		CHECKED: SD	
DESIGNATION:	HORIZONTAL SCALE: 1" = 100'	DWG NO:	SHT NO:
		SHT NO: 2 OF 18	
PROJECT:	VERTICAL SCALE: N/A	REV. NO:	DWG DATE:
			1/4/2019

ROLL PLOT NO.
44 OF 118

LEGEND:

- WORK AREA
- OPEN TO TRAFFIC
- REMOVALS
- TEMPORARY PAVEMENT
- COMPLETED CLOSED
- LTD. ACCESS RIGHT-OF-WAY
- RIGHT-OF-WAY
- TEMPORARY RIGHT-OF-WAY
- GUARDRAIL
- BARRELS
- TEMPORARY CONCRETE BARRIER (TCB)

SCALE: 1 INCH = 100 FEET (HORIZONTAL)

LAYOUT MAP

DESIGN SPEED:

MAINLINES - 70 MPH
RAMPS - 50 MPH
- 45 MPH
CROSS STREETS - 35 MPH

FUNCTIONAL CLASS: RURAL HIGHWAY

TERRAIN: ROLLING

PRELIMINARY ONLY

This document, and the associated engineering details and material quantities reflect Preliminary Schematic-level Design only. Use of this information for quantity verification, quantity take-offs and construction staging is not recommended. Information is approximate, and is subject to the limitations and accuracy of Preliminary Schematic design. This document shall not be used for construction.

I-69 DEVELOPMENT PARTNERS

MAINTENANCE OF TRAFFIC
MAINLINE, YEAR 1, STAGE 2 & 3

SUBSECTION 5C
ROLL PLOT
STA. 494+00 TO STA. 594+00

RECOMMENDED FOR APPROVAL:	DESIGN ENGINEER	DATE
DESIGNED - TR, SD	DRAWN - CC	
APPROVED	CHECKED - SD	

DESIGNATION	HORIZONTAL SCALE	DWG NO	SHT NO
	1" = 100'	MT_PE_L_05	11 OF 29
PROJECT	VERTICAL SCALE	RPC NO	DWG DATE
	N/A		1/8/2019

YEAR 1 STAGE 2

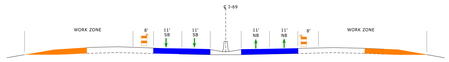

STAGE 2
CONSTRUCT NEW ROADWAY

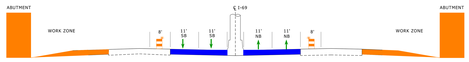

STAGE 2
CONSTRUCT NEW ROADWAY
AND BRIDGE ABUTMENTS

YEAR 1 STAGE 3



PAVEMENT STAGE
TYPICAL OVERLAY PAVING DETAIL
OFF-PEAK NIGHT TIME LANE CLOSURE
MIRROR CLOSURE FOR OPPOSITE DIRECTION

ROLL PLOT NO.
45 OF 118

TECHNICAL PROPOSAL - ROLL PLOT

ITP Exhibit B -
4.2.1.1.a Construction Staging, Traffic Control and Sequencing

SCALE: 1 INCH = 100 FEET (HORIZONTAL)

LAYOUT MAP

DESIGN SPEED:

MAINLINES - 70 MPH
RAMPS - 50 MPH
- 45 MPH
CROSS STREETS - 35 MPH

FUNCTIONAL CLASS: RURAL HIGHWAY

TERRAIN: ROLLING

PRELIMINARY ONLY

This document, and the associated engineering details and material quantities reflect Preliminary Schematic-level Design only. Use of this information for quantity verification, quantity take-offs and construction staging is not recommended. Information is approximate, and is subject to the limitations and accuracy of Preliminary Schematic design. This document shall not be used for construction.

I-69 DEVELOPMENT PARTNERS

MAINTENANCE OF TRAFFIC
MAINLINE, YEAR 1, STAGE 2 & 3

SUBSECTION 5C
ROLL PLOT
STA. 494+00 TO STA. 594+00

RECOMMENDED FOR APPROVAL:
DESIGN ENGINEER
DATE
DESIGNED - TR, SD
DRAWN - CC
APPROVED
CHECKED - SD

DESIGNATION
HORIZONTAL SCALE
1" = 100'
DWG NO
MT_PE_L_05
SHT NO
11 OF 29
PROJECT
VERTICAL SCALE
N/A
RPC NO
DWG DATE
1/8/2019

ROLL PLOT NO.
45 OF 118

LEGEND:

- WORK AREA
- OPEN TO TRAFFIC
- REMOVALS
- TEMPORARY PAVEMENT
- COMPLETED CLOSED
- LTD. ACCESS RIGHT-OF-WAY
- RIGHT-OF-WAY
- TEMPORARY RIGHT-OF-WAY
- GUARDRAIL
- BARRELS
- TEMPORARY CONCRETE BARRIER (TCB)

SCALE: 1 INCH = 100 FEET (HORIZONTAL)

LAYOUT MAP

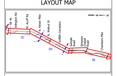

DESIGN SPEED:

MAINLINES - 70 MPH
RAMPS - 50 MPH
- 45 MPH
CROSS STREETS - 35 MPH

FUNCTIONAL CLASS: RURAL HIGHWAY

TERRAIN: ROLLING

PRELIMINARY ONLY

This document, and the associated engineering details and material quantities reflect Preliminary Schematic-level Design only. Use of this information for quantity verification, quantity take-offs and construction bidding purposes is discouraged at this time, and is subject to the limitations and accuracy of Preliminary Design. This document shall not be used for construction.

I-69 DEVELOPMENT PARTNERS

MAINTENANCE OF TRAFFIC MAINLINE, YEAR 2, STAGE 1

SUBSECTION 5E
ROLL PLOT
STA. 784+50 TO STA. 878+00

RECOMMENDED FOR APPROVAL:	DESIGN ENGINEER	DATE
DESIGNED: TR, SC	DRAWN: CC	
APPROVED:	CHECKED: SC	

DESIGNATION	HORIZONTAL SCALE	DWG NO	SHT NO
	1" = 100'	MT_MS_L_02	12 OF 26
PROJECT	VERTICAL SCALE	REV NO	DWG DATE
	N/A		1/4/2019

YEAR 2 STAGE 1

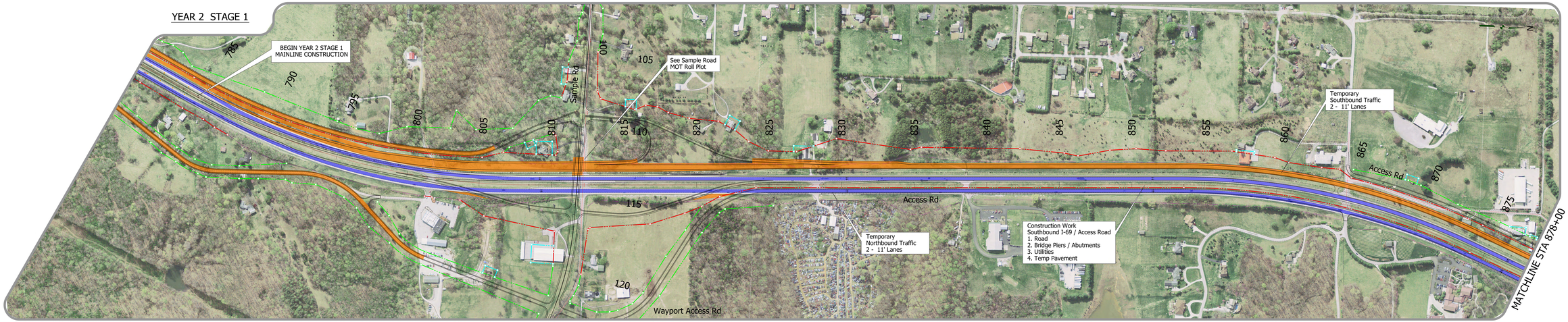

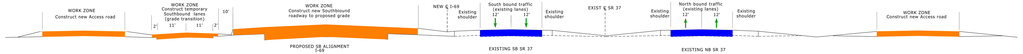

STAGE 1
CONSTRUCT NEW SOUTHBOUND ROADWAY,
NEW ACCESS ROADS, AND
NEW TEMPORARY SOUTHBOUND LANES

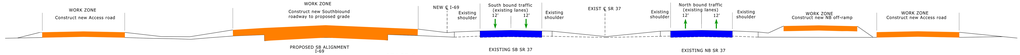

STAGE 1
CONSTRUCT NEW SOUTHBOUND ROADWAY,
NEW NB OFF-RAMP, AND
NEW ACCESS ROADS

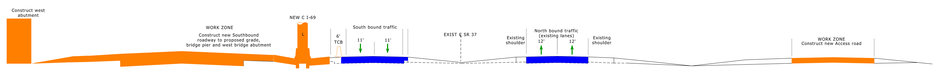

STAGE 1
CONSTRUCT NEW SOUTHBOUND ROADWAY, NEW NB OFF-RAMP,
NEW BRIDGE PIER AND WEST ABUTMENT, AND NEW ACCESS ROADS

ROLL PLOT NO.
46 OF 118

TECHNICAL PROPOSAL - ROLL PLOT

ITP Exhibit B -
4.2.1.1.a Construction Staging, Traffic Control and Sequencing

SCALE: 1 INCH = 100 FEET (HORIZONTAL)

LAYOUT MAP

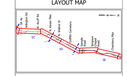

DESIGN SPEED:

MAINLINES - 70 MPH
RAMPS - 50 MPH
- 45 MPH
CROSS STREETS - 35 MPH

FUNCTIONAL CLASS: RURAL HIGHWAY

TERRAIN: ROLLING

PRELIMINARY ONLY

This document, and the associated engineering details and material quantities reflect Preliminary Schematic-level Design only. Use of this information for quantity verification, quantity take-offs and construction bidding purposes is discouraged at this time, and is subject to the limitations and accuracy of Preliminary Design. This document shall not be used for construction.

I-69 DEVELOPMENT PARTNERS

MAINTENANCE OF TRAFFIC MAINLINE, YEAR 2, STAGE 1

SUBSECTION 5E
ROLL PLOT
STA. 784+50 TO STA. 878+00

RECOMMENDED FOR APPROVAL:	DESIGN ENGINEER	DATE
DESIGNED: TR, SC	DRAWN: CC	
APPROVED:	CHECKED: SC	

DESIGNATION	HORIZONTAL SCALE	DWG NO	SHT NO
	1" = 100'	MT_MS_L_02	12 OF 26
PROJECT	VERTICAL SCALE	REV NO	DWG DATE
	N/A		1/4/2019

ROLL PLOT NO.
46 OF 118

LEGEND:

- WORK AREA
- OPEN TO TRAFFIC
- REMOVALS
- TEMPORARY PAVEMENT
- COMPLETED CLOSED
- LTD. ACCESS RIGHT-OF-WAY
- RIGHT-OF-WAY
- TEMPORARY RIGHT-OF-WAY
- GUARDRAIL
- BARRELS
- TEMPORARY CONCRETE BARRIER (TCB)

SCALE: 1 INCH = 100 FEET (HORIZONTAL)

LAYOUT MAP

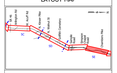

DESIGN SPEED:

MAINLINES	- 70 MPH
RAMPS	- 50 MPH
	- 45 MPH
CROSS STREETS	- 35 MPH

FUNCTIONAL CLASS: RURAL HIGHWAY

TERRAIN: ROLLING

PRELIMINARY ONLY

This document, and the associated engineering details and material quantities reflect Preliminary Schematic-level Design only. Use of this information for quantity verification, quantity take-offs and construction is not recommended. Information is approximate and is subject to the limitations and accuracy of Preliminary Design. This document shall not be used for construction.

I-69 DEVELOPMENT PARTNERS

MAINTENANCE OF TRAFFIC MAINLINE, YEAR 2, STAGE 1

SUBSECTION 5E

ROLL PLOT

STA. 879+00 TO STA. 981+00

RECOMMENDED FOR APPROVAL	DESIGN ENGINEER	DATE
DESIGNED: TR, SD	DRAWN: CC	
APPROVED:	CHECKED: SD	

DESIGNATION	HORIZONTAL SCALE	DRAWING NO.	SHT. NO.
	1" = 100'	MT_ML1_02	12 OF 28
PROJECT	VERTICAL SCALE	REV. NO.	DRAWING NAME
N/A	N/A	0	MT_ML1_02.dgn

YEAR 2 STAGE 1

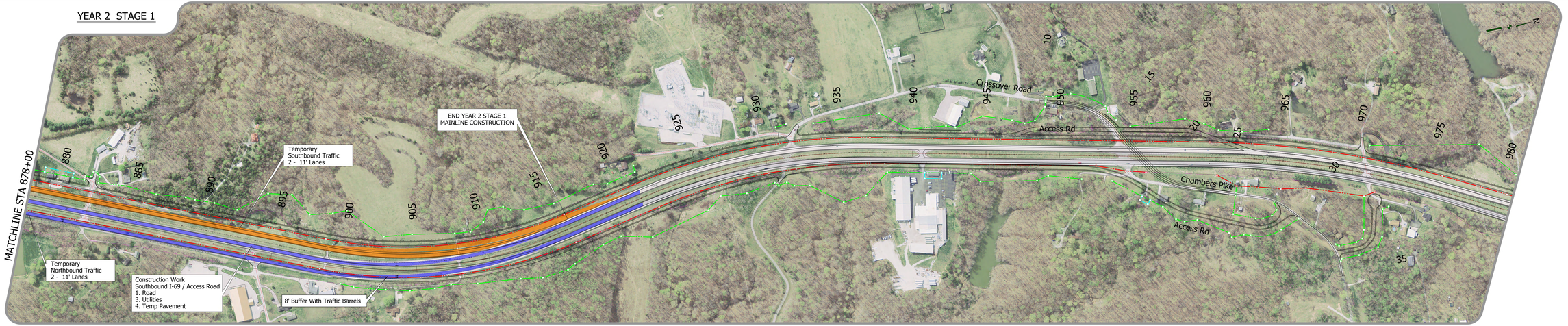



STAGE 1
CONSTRUCT NEW SOUTHBOUND ROADWAY,
NEW ACCESS ROADS, AND
NEW TEMPORARY SOUTHBOUND LANES

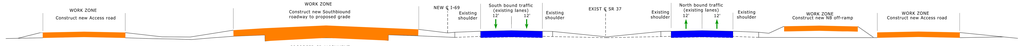

STAGE 1
CONSTRUCT NEW SOUTHBOUND ROADWAY,
NEW NB OFF-RAMP, AND
NEW ACCESS ROADS

ROLL PLOT NO.
47 OF 118

TECHNICAL PROPOSAL - ROLL PLOT

ITP Exhibit B -
4.2.1.1.a Construction Staging, Traffic Control and Sequencing

Other S Lines

SCALE: 1 INCH = 100 FEET (HORIZONTAL)

LAYOUT MAP

DESIGN SPEED:
MAINLINES - 70 MPH
RAMPS - 50 MPH
- 45 MPH
CROSS STREETS - 35 MPH

FUNCTIONAL CLASS: RURAL HIGHWAY

TERRAIN: ROLLING

PRELIMINARY ONLY

This document, and the associated engineering details and material quantities reflect Preliminary Schematic-level Design only. Use of this information for quantity verification, quantity take-offs and construction is not recommended. Information is approximate and is subject to the limitations and accuracy of Preliminary Design. This document shall not be used for construction.

I-69 DEVELOPMENT PARTNERS

MAINTENANCE OF TRAFFIC MAINLINE, YEAR 2, STAGE 1

SUBSECTION 5E

ROLL PLOT

STA. 879+00 TO STA. 981+00

RECOMMENDED FOR APPROVAL | DESIGN ENGINEER | DATE

DESIGNED: TR, SD | DRAWN: CC

APPROVED: | CHECKED: SD

DESIGNATION: MT_ML1_02 | HORIZONTAL SCALE: 1" = 100' | DRAWING NO.: | SHT. NO.: 12 OF 28

PROJECT: N/A | VERTICAL SCALE: N/A | REV. NO.: 0 | DRAWING NAME: MT_ML1_02.dgn

ROLL PLOT NO. 47 OF 118

LEGEND:

- WORK AREA
- OPEN TO TRAFFIC
- REMOVALS
- TEMPORARY PAVEMENT
- COMPLETED CLOSED
- LTD. ACCESS RIGHT-OF-WAY
- RIGHT-OF-WAY
- TEMPORARY RIGHT-OF-WAY
- GUARDRAIL
- BARRELS
- TEMPORARY CONCRETE BARRIER (TCB)

SCALE: 1 INCH = 100 FEET (HORIZONTAL)

LAYOUT MAP

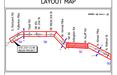

DESIGN SPEED:

MAINLINES - 70 MPH
RAMPS - 50 MPH
- 45 MPH
CROSS STREETS - 35 MPH

FUNCTIONAL CLASS: RURAL HIGHWAY

TERRAIN: ROLLING

PRELIMINARY ONLY

This document, and the associated engineering details and material quantities reflect Preliminary Schematic level Design only. Use of this information for quantity verification, quantity take-offs and construction estimating is the responsibility of others, and is subject to the limitations and accuracy of Preliminary level design. This document shall not be used for construction.

I-69 DEVELOPMENT PARTNERS

MAINTENANCE OF TRAFFIC
MAINLINE, YEAR 2, STAGE 2

SUBSECTION 5C
ROLL PLOT
STA. 494+00 TO STA. 594+00

RECOMMENDED FOR APPROVAL
DESIGN ENGINEER DATE

DESIGNED: MS, SD		DRAWN: SD	
APPROVED:		CHECKED: SD	

DESIGNATION	HORIZONTAL SCALE	DWG NO	SHT NO
	1" = 100'	MT_HS_2_SD	24 OF 28
PROJECT	VERTICAL SCALE	REV. NO	DWG DATE
	N/A		1/4/2019

ROLL PLOT NO.
48 OF 118

YEAR 2 STAGE 2

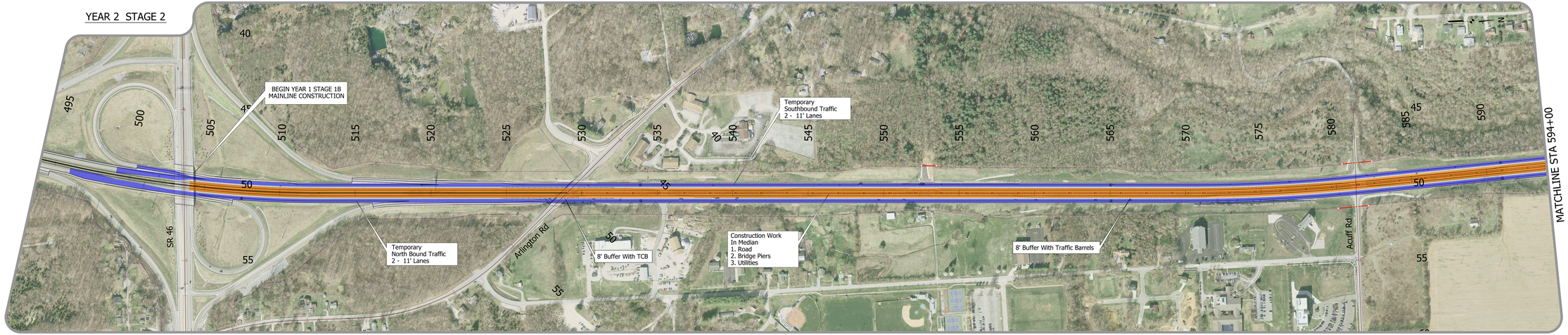

STAGE 2
CONSTRUCTION OF NEW MEDIAN

STAGE 2
CONSTRUCTION OF NEW MEDIAN



STAGE 2
CONSTRUCTION OF NEW BRIDGE PIERS AND MEDIAN

TECHNICAL PROPOSAL - ROLL PLOT

ITP Exhibit B -
4.2.1.1.a Construction Staging,
Traffic Control and Sequencing

SCALE: 1 INCH = 100 FEET (HORIZONTAL)

LAYOUT MAP

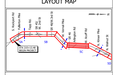

DESIGN SPEED:

MAINLINES - 70 MPH
RAMPS - 50 MPH
- 45 MPH
CROSS STREETS - 35 MPH

FUNCTIONAL CLASS: RURAL HIGHWAY

TERRAIN: ROLLING

PRELIMINARY ONLY

This document, and the associated engineering details and material quantities reflect Preliminary Schematic level Design only. Use of this information for quantity verification, quantity take-offs and construction estimating is the responsibility of others, and is subject to the limitations and accuracy of Preliminary level design. This document shall not be used for construction.

I-69 DEVELOPMENT PARTNERS

MAINTENANCE OF TRAFFIC
MAINLINE, YEAR 2, STAGE 2

SUBSECTION 5C
ROLL PLOT
STA. 494+00 TO STA. 594+00

RECOMMENDED FOR APPROVAL
DESIGN ENGINEER DATE

DESIGNED: MS, SD		DRAWN: SD	
APPROVED:		CHECKED: SD	

DESIGNATION	HORIZONTAL SCALE	DWG NO	SHT NO
	1" = 100'	MT_HS_2_SD	24 OF 28
PROJECT	VERTICAL SCALE	REV. NO	DWG DATE
	N/A		1/4/2019

ROLL PLOT NO.
48 OF 118

LEGEND:

- WORK AREA
- OPEN TO TRAFFIC
- REMOVALS
- TEMPORARY PAVEMENT
- COMPLETED CLOSED
- LTD. ACCESS RIGHT-OF-WAY
- RIGHT-OF-WAY
- TEMPORARY RIGHT-OF-WAY
- GUARDRAIL
- BARRELS
- TEMPORARY CONCRETE BARRIER (TCB)

SCALE: 1 INCH = 100 FEET (HORIZONTAL)

LAYOUT MAP

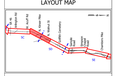

DESIGN SPEED:

MAINLINES - 70 MPH
RAMPS - 50 MPH
- 45 MPH
CROSS STREETS - 35 MPH

FUNCTIONAL CLASS: RURAL HIGHWAY

TERRAIN: ROLLING

PRELIMINARY ONLY

This document, and the associated engineering details and material quantities reflect Preliminary Schematic-level Design only. Use of this information for quantity verification, quantity take-offs and construction bidding purposes is discouraged, at your own risk, and is subject to the limitations and accuracy of Preliminary Schematic design. This document shall not be used for construction.

I-69 DEVELOPMENT PARTNERS

MAINTENANCE OF TRAFFIC
MAINLINE, YEAR 2, STAGE 2

SUBSECTIONS 5C & 5D
ROLL PLOT
STA. 594+00 TO STA. 698+00

RECOMMENDED FOR APPROVAL	DESIGN ENGINEER	DATE
DESIGNED: TG, SD	DRAWN: CC	
APPROVED:	CHECKED: SD	

DESIGNATION	HORIZONTAL SCALE	2000 NO.	SHT. NO.
	1" = 100'	HT_MS_L_02	22 OF 28
PROJECT	VERTICAL SCALE	ROY. NO.	2000 DATE
	N/A		1/1/2019

ROLL PLOT NO.
49 OF 118

YEAR 2 STAGE 2

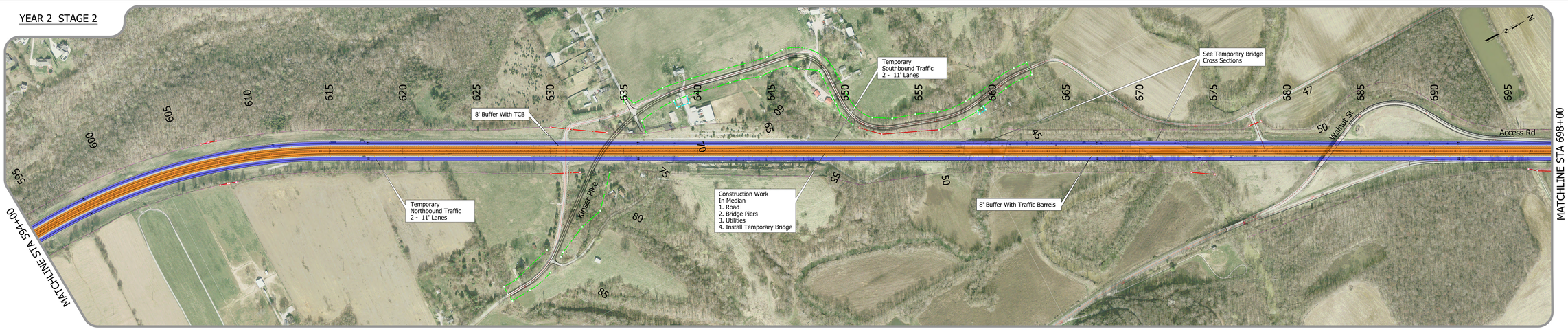

STAGE 2
CONSTRUCTION OF NEW MEDIAN

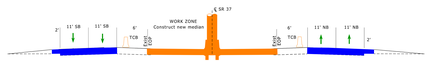

STAGE 2
CONSTRUCTION OF NEW BRIDGE PIERS AND MEDIAN

STEP 1
CONSTRUCT TEMPORARY BRIDGE

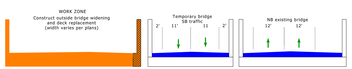

STEP 2
CONSTRUCT NEW SB BRIDGE OUTSIDE WIDENING AND DECK REPLACEMENT.
REMOVE MEDIAN BRIDGE BARRIER

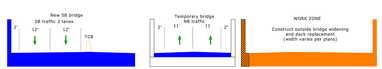

STEP 3
CONSTRUCT NEW NB BRIDGE OUTSIDE WIDENING AND DECK REPLACEMENT.
REMOVE MEDIAN BRIDGE BARRIER

STEP 4
CONSTRUCT NB AND SB BRIDGE MEDIAN WIDENING.
REMOVE TEMPORARY BRIDGE



TRAFFIC TAPER SCHEMATICS FOR BRIDGE CONSTRUCTION
MIRROR CLOSURE FOR OPPOSITE DIRECTION

TECHNICAL PROPOSAL - ROLL PLOTS

ITP Exhibit B -
4.2.1.1.a Construction Staging, Traffic Control and Sequencing

SCALE: 1 INCH = 100 FEET (HORIZONTAL)

LAYOUT MAP

DESIGN SPEED:

MAINLINES - 70 MPH
RAMPS - 50 MPH
- 45 MPH
CROSS STREETS - 35 MPH

FUNCTIONAL CLASS: RURAL HIGHWAY

TERRAIN: ROLLING

PRELIMINARY ONLY

This document, and the associated engineering details and material quantities reflect Preliminary Schematic-level Design only. Use of this information for quantity verification, quantity take-offs and construction bidding purposes is discouraged, at your own risk, and is subject to the limitations and accuracy of Preliminary Schematic design. This document shall not be used for construction.

I-69 DEVELOPMENT PARTNERS

MAINTENANCE OF TRAFFIC
MAINLINE, YEAR 2, STAGE 2

SUBSECTIONS 5C & 5D
ROLL PLOT
STA. 594+00 TO STA. 698+00

RECOMMENDED FOR APPROVAL | DESIGN ENGINEER | DATE

DESIGNED: TG, SD | DRAWN: CC

APPROVED: | CHECKED: SD

DESIGNATION | HORIZONTAL SCALE | 2000 NO. | SHT. NO.
1" = 100' | HT_MS_L_02 | 22 OF 28
PROJECT | VERTICAL SCALE | ROY. NO. | 2000 DATE
N/A | 1/1/2019

ROLL PLOT NO.
49 OF 118

LEGEND:

- WORK AREA
- OPEN TO TRAFFIC
- REMOVALS
- TEMPORARY PAVEMENT
- COMPLETED CLOSED
- LTD. ACCESS RIGHT-OF-WAY
- RIGHT-OF-WAY
- TEMPORARY RIGHT-OF-WAY
- GUARDRAIL
- BARRELS
- TEMPORARY CONCRETE BARRIER (TCB)

SCALE: 1 INCH = 100 FEET (HORIZONTAL)

LAYOUT MAP

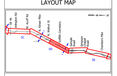

DESIGN SPEED:

MAINLINES - 70 MPH
RAMPS - 50 MPH
- 45 MPH
CROSS STREETS - 35 MPH

FUNCTIONAL CLASS: RURAL HIGHWAY

TERRAIN: ROLLING

PRELIMINARY ONLY

This document, and the associated engineering details and material quantities reflect Preliminary Schematic-level Design only. Use of this information for quantity verification, quantity take-offs and construction is not recommended. Preliminary plans are subject to the limitations and accuracy of Preliminary Design. This document shall not be used for construction.

I-69 DEVELOPMENT PARTNERS

MAINTENANCE OF TRAFFIC
MAINLINE, YEAR 2, STAGE 2

SUBSECTIONS 5D & 5E
ROLL PLOT
STA. 698+00 TO STA. 797+00

RECOMMENDED FOR APPROVAL	DESIGN ENGINEER	DATE
DESIGNED: TN, SD	DRAWN: CC	
APPROVED	CHECKED: SD	

DESIGNATION	HORIZONTAL SCALE	2ND NO	DIST NO
	1" = 100'	VC-M1-2-ST	SI-ST-39
PROJECT	VERTICAL SCALE	ADV. NO	2ND UNIT
	N/A		I-69 DES

ROLL PLOT NO.
50 OF 118

YEAR 2 STAGE 2

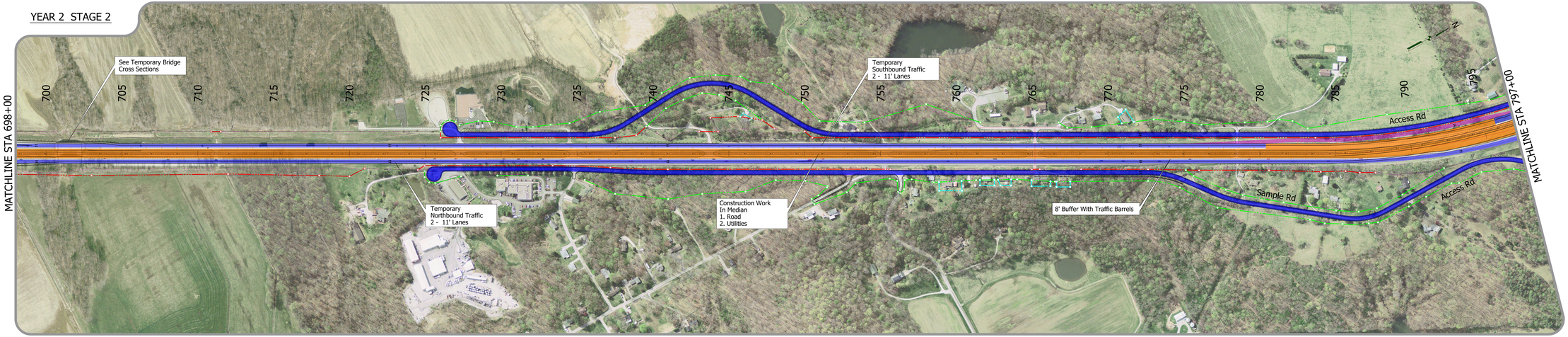

STAGE 2
CONSTRUCTION OF NEW MEDIAN

STAGE 2
CONSTRUCT NEW NORTHBOUND ROADWAY

STEP 1
CONSTRUCT TEMPORARY BRIDGE

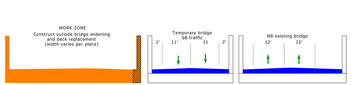

STEP 2
CONSTRUCT NEW SB BRIDGE OUTSIDE WIDENING
AND DECK REPLACEMENT.
REMOVE MEDIAN BRIDGE BARRIER

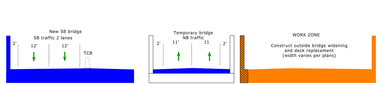

STEP 3
CONSTRUCT NEW NB BRIDGE OUTSIDE WIDENING
AND DECK REPLACEMENT.
REMOVE MEDIAN BRIDGE BARRIER

STEP 4
CONSTRUCT NB AND SB BRIDGE MEDIAN WIDENING.
REMOVE TEMPORARY BRIDGE



TRAFFIC TAPER SCHEMATICS FOR BRIDGE CONSTRUCTION
MIRROR CLOSURE FOR OPPOSITE DIRECTION

TECHNICAL PROPOSAL - ROLL PLOT

ITP Exhibit B -
4.2.1.1.a Construction Staging, Traffic Control and Sequencing

SCALE: 1 INCH = 100 FEET (HORIZONTAL)

LAYOUT MAP

DESIGN SPEED:

MAINLINES - 70 MPH
RAMPS - 50 MPH
- 45 MPH
CROSS STREETS - 35 MPH

FUNCTIONAL CLASS: RURAL HIGHWAY

TERRAIN: ROLLING

PRELIMINARY ONLY

This document, and the associated engineering details and material quantities reflect Preliminary Schematic-level Design only. Use of this information for quantity verification, quantity take-offs and construction is not recommended. Preliminary plans are subject to the limitations and accuracy of Preliminary Design. This document shall not be used for construction.

I-69 DEVELOPMENT PARTNERS

MAINTENANCE OF TRAFFIC
MAINLINE, YEAR 2, STAGE 2

SUBSECTIONS 5D & 5E
ROLL PLOT
STA. 698+00 TO STA. 797+00

RECOMMENDED FOR APPROVAL | DESIGN ENGINEER | DATE
DESIGNED: TN, SD | DRAWN: CC
APPROVED | CHECKED: SD

DESIGNATION | HORIZONTAL SCALE | 2ND NO | DIST NO
1" = 100' | VC-M1-2-ST | SI-ST-39
PROJECT | VERTICAL SCALE | ADV. NO | 2ND UNIT
N/A | I-69 DES

ROLL PLOT NO.
50 OF 118

LEGEND:

- WORK AREA
- OPEN TO TRAFFIC
- REMOVALS
- TEMPORARY PAVEMENT
- COMPLETED CLOSED
- LTD. ACCESS RIGHT-OF-WAY
- RIGHT-OF-WAY
- TEMPORARY RIGHT-OF-WAY
- GUARDRAIL
- BARRELS
- TEMPORARY CONCRETE BARRIER (TCB)

SCALE: 1 INCH = 100 FEET (HORIZONTAL)

LAYOUT MAP

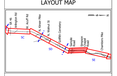

DESIGN SPEED:

MAINLINES - 70 MPH
RAMPS - 50 MPH
- 45 MPH
CROSS STREETS - 35 MPH

FUNCTIONAL CLASS: RURAL HIGHWAY

TERRAIN: ROLLING

PRELIMINARY ONLY

This document, and the associated engineering details and material quantities reflect Preliminary Schematic level Design only. Use of this information for quantity verification, quantity take-offs and construction estimating is the responsibility of others, and is subject to the limitations and accuracy of Preliminary Schematic design. This document shall not be used for construction.

I-69 DEVELOPMENT PARTNERS

MAINTENANCE OF TRAFFIC
MAINLINE, YEAR 2, STAGE 2

SUBSECTION 5E
ROLL PLOT
STA. 797+00 TO STA. 878+00

RECOMMENDED FOR APPROVAL
DESIGN ENGINEER DATE

DESIGNED: PRL SD	DRAWN: CC		
APPROVED:	CHECKED: SD		
DESIGNATION:	HORIZONTAL SCALE: 1" = 100'	DWG NO:	SHT NO:
		SHT NO: 2 OF 2	2 OF 20
PROJECT:	VERTICAL SCALE: NA	REV. NO:	DWG DATE:
			1/4/2019

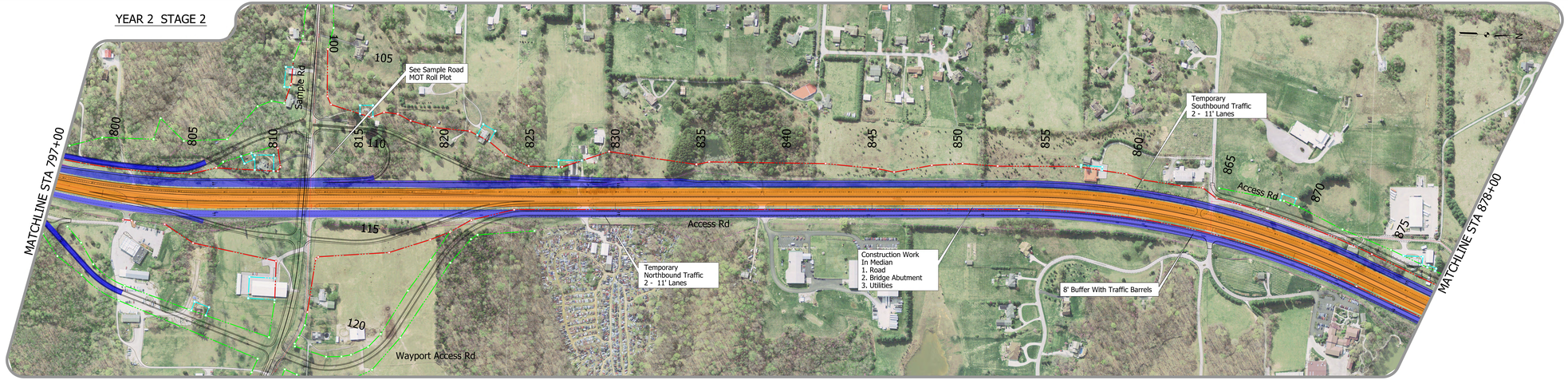

STAGE 2
CONSTRUCT NEW NORTHBOUND ROADWAY

STAGE 2
CONSTRUCT NEW NORTHBOUND ROADWAY

ROLL PLOT NO.
51 OF 118

TECHNICAL PROPOSAL - ROLL PLOT

ITP Exhibit B -
4.2.1.1.a Construction Staging, Traffic Control and Sequencing

SCALE: 1 INCH = 100 FEET (HORIZONTAL)

LAYOUT MAP

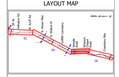

DESIGN SPEED:

MAINLINES - 70 MPH
RAMPS - 50 MPH
- 45 MPH
CROSS STREETS - 35 MPH

FUNCTIONAL CLASS: RURAL HIGHWAY

TERRAIN: ROLLING

PRELIMINARY ONLY

This document, and the associated engineering details and material quantities reflect Preliminary Schematic level Design only. Use of this information for quantity verification, quantity take-offs and construction estimating is the responsibility of others, and is subject to the limitations and accuracy of Preliminary Schematic design. This document shall not be used for construction.

I-69 DEVELOPMENT PARTNERS

MAINTENANCE OF TRAFFIC
MAINLINE, YEAR 2, STAGE 2

SUBSECTION 5E
ROLL PLOT
STA. 797+00 TO STA. 878+00

RECOMMENDED FOR APPROVAL
DESIGN ENGINEER DATE

DESIGNED: PRL SD	DRAWN: CC		
APPROVED:	CHECKED: SD		
DESIGNATION:	HORIZONTAL SCALE: 1" = 100'	DWG NO:	SHT NO:
		SHT NO: 2 OF 2	2 OF 20
PROJECT:	VERTICAL SCALE: NA	REV. NO:	DWG DATE:
			1/4/2019

ROLL PLOT NO.
51 OF 118

LEGEND:

- WORK AREA
- OPEN TO TRAFFIC
- REMOVALS
- TEMPORARY PAVEMENT
- COMPLETED CLOSED
- LTD. ACCESS RIGHT-OF-WAY
- RIGHT-OF-WAY
- TEMPORARY RIGHT-OF-WAY
- GUARDRAIL
- BARRELS
- TEMPORARY CONCRETE BARRIER (TCB)

SCALE: 1 INCH = 100 FEET (HORIZONTAL)

LAYOUT MAP

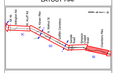

DESIGN SPEED:

MAINLINES - 70 MPH
RAMPS - 50 MPH
- 45 MPH
CROSS STREETS - 35 MPH

FUNCTIONAL CLASS: RURAL HIGHWAY

TERRAIN: ROLLING

PRELIMINARY ONLY

This document, and the associated engineering details and material quantities reflect Preliminary Schematic-level Design only. Use of this information for quantity verification, quantity take-offs and construction staging is not recommended. Plan accuracy and is subject to the limitations and accuracy of Preliminary Design. This document shall not be used for construction.

I-69 DEVELOPMENT PARTNERS

MAINTENANCE OF TRAFFIC MAINLINE, YEAR 2, STAGE 2

SUBSECTION 5E
ROLL PLOT
STA. 879+00 TO STA. 981+00

RECOMMENDED FOR APPROVAL:	DESIGN ENGINEER	DATE
DESIGNED: TR, SD	DRAWN: CC	
APPROVED:	CHECKED: SD	

DESIGNATION:	HORIZONTAL SCALE:	1" = 100'	DWG NO:	307 SD
PROJECT:	VERTICAL SCALE:	N/A	REV. NO:	DWG DATE: 1/4/2019

YEAR 2 STAGE 2

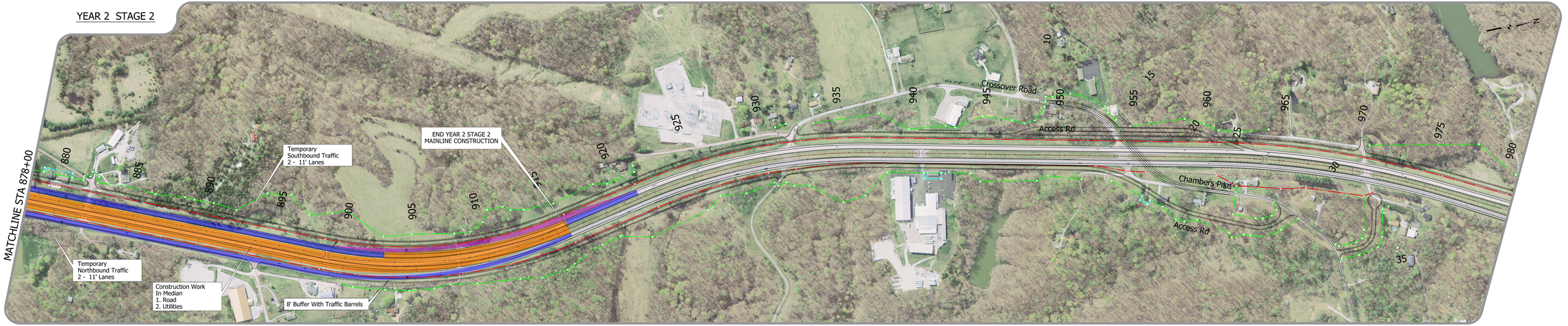

STAGE 2
CONSTRUCT NEW NORTHBOUND ROADWAY

STAGE 2
CONSTRUCT NEW NORTHBOUND ROADWAY

ROLL PLOT NO.
52 OF 118

TECHNICAL PROPOSAL - ROLL PLOT

ITP Exhibit B -
4.2.1.1.a Construction Staging, Traffic Control and Sequencing

Other S Lines

SCALE: 1 INCH = 100 FEET (HORIZONTAL)

LAYOUT MAP

DESIGN SPEED:

MAINLINES - 70 MPH
RAMPS - 50 MPH
- 45 MPH
CROSS STREETS - 35 MPH

FUNCTIONAL CLASS: RURAL HIGHWAY

TERRAIN: ROLLING

PRELIMINARY ONLY

This document, and the associated engineering details and material quantities reflect Preliminary Schematic-level Design only. Use of this information for quantity verification, quantity take-offs and construction staging is not recommended. Plan accuracy and is subject to the limitations and accuracy of Preliminary Design. This document shall not be used for construction.

I-69 DEVELOPMENT PARTNERS

MAINTENANCE OF TRAFFIC MAINLINE, YEAR 2, STAGE 2

SUBSECTION 5E
ROLL PLOT
STA. 879+00 TO STA. 981+00

RECOMMENDED FOR APPROVAL:
DESIGN ENGINEER
DATE
DESIGNED: TR, SD
DRAWN: CC
APPROVED:
CHECKED: SD

DESIGNATION: HORIZONTAL SCALE: 1" = 100' DWG NO: 307 SD
PROJECT: VERTICAL SCALE: N/A REV. NO: DWG DATE: 1/4/2019

ROLL PLOT NO.
52 OF 118

LEGEND:

- WORK AREA
- OPEN TO TRAFFIC
- REMOVALS
- TEMPORARY PAVEMENT
- COMPLETED CLOSED
- LTD. ACCESS RIGHT-OF-WAY
- RIGHT-OF-WAY
- TEMPORARY RIGHT-OF-WAY
- GUARDRAIL
- BARRELS
- TEMPORARY CONCRETE BARRIER (TCB)

SCALE: 1 INCH = 100 FEET (HORIZONTAL)

LAYOUT MAP

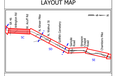

DESIGN SPEED:

MAINLINES - 70 MPH
RAMPS - 50 MPH
- 45 MPH
CROSS STREETS - 35 MPH

FUNCTIONAL CLASS: RURAL HIGHWAY

TERRAIN: ROLLING

PRELIMINARY ONLY

This document, and the associated engineering details and material quantities reflect Preliminary Schematic level Design only. Use of this information for quantity verification, quantity take-offs and construction estimating is the responsibility of others, and is subject to the limitations and accuracy of Preliminary Level Design. This document shall not be used for construction.

I-69 DEVELOPMENT PARTNERS

MAINTENANCE OF TRAFFIC
MAINLINE, YEAR 2, STAGE 3 & 4

SUBSECTION 5C
ROLL PLOT
STA. 494+00 TO STA. 594+00

RECOMMENDED FOR APPROVAL:			
DESIGN ENGINEER		DATE	
DESIGNED: PRL SD		DRAWN: CC	
APPROVED:		CHECKED: SD	
DESIGNATION:	HORIZONTAL SCALE: 1" = 100'	DWG NO:	SHT NO:
			SHT NO: 2 OF 18
PROJECT:	VERTICAL SCALE: N/A	REV. NO:	DWG DATE: 2/18/2019

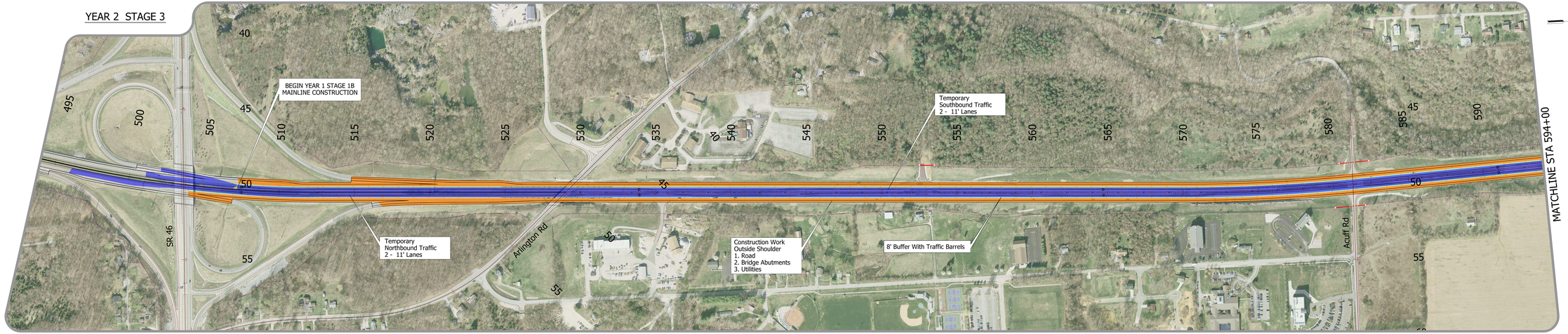



STAGE 3
CONNSTRUCT NEW ROADWAY AND
BRIDGE ABUTMENTS

YEAR 2 STAGE 4

PAVEMENT STAGE
TYPICAL OVERLAY PAVING DETAIL
OFF-PEAK NIGHT TIME LANE CLOSURE
MIRROR CLOSURE FOR OPPOSITE DIRECTION

ROLL PLOT NO.
53 OF 118

TECHNICAL PROPOSAL - ROLL PLOT

ITP Exhibit B -
4.2.1.1.a Construction Staging,
Traffic Control and Sequencing

SCALE: 1 INCH = 100 FEET (HORIZONTAL)

LAYOUT MAP

DESIGN SPEED:

MAINLINES - 70 MPH
RAMPS - 50 MPH
- 45 MPH
CROSS STREETS - 35 MPH

FUNCTIONAL CLASS: RURAL HIGHWAY

TERRAIN: ROLLING

PRELIMINARY ONLY

This document, and the associated engineering details and material quantities reflect Preliminary Schematic level Design only. Use of this information for quantity verification, quantity take-offs and construction estimating is the responsibility of others, and is subject to the limitations and accuracy of Preliminary Level Design. This document shall not be used for construction.

I-69 DEVELOPMENT PARTNERS

MAINTENANCE OF TRAFFIC
MAINLINE, YEAR 2, STAGE 3 & 4

SUBSECTION 5C
ROLL PLOT
STA. 494+00 TO STA. 594+00

RECOMMENDED FOR APPROVAL:			
DESIGN ENGINEER		DATE	
DESIGNED: PRL SD		DRAWN: CC	
APPROVED:		CHECKED: SD	
DESIGNATION:	HORIZONTAL SCALE: 1" = 100'	DWG NO:	SHT NO:
			SHT NO: 2 OF 18
PROJECT:	VERTICAL SCALE: N/A	REV. NO:	DWG DATE: 2/18/2019

ROLL PLOT NO.
53 OF 118

LEGEND:

- WORK AREA
- OPEN TO TRAFFIC
- REMOVALS
- TEMPORARY PAVEMENT
- COMPLETED CLOSED
- LTD. ACCESS RIGHT-OF-WAY
- RIGHT-OF-WAY
- TEMPORARY RIGHT-OF-WAY
- GUARDRAIL
- BARRELS
- TEMPORARY CONCRETE BARRIER (TCB)

SCALE: 1 INCH = 100 FEET (HORIZONTAL)

LAYOUT MAP

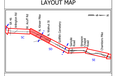

DESIGN SPEED:

MAINLINES - 70 MPH
RAMPS - 50 MPH
- 45 MPH
CROSS STREETS - 35 MPH

FUNCTIONAL CLASS: RURAL HIGHWAY

TERRAIN: ROLLING

PRELIMINARY ONLY

This document, and the associated engineering details and material quantities reflect Preliminary Schematic-level Design only. Use of this information for quantity verification, quantity take-offs and construction bidding purposes is discouraged. Accuracy and its subject to the limitations and accuracy of Preliminary Design. This document shall not be used for construction.

I-69 DEVELOPMENT PARTNERS

MAINTENANCE OF TRAFFIC
MAINLINE, YEAR 2, STAGE 3 & 4

SUBSECTIONS 5C & 5D
ROLL PLOT
STA. 594+00 TO STA. 698+00

RECOMMENDED FOR APPROVAL	DESIGN ENGINEER	DATE
DESIGNED: TH, SD	DRAWN: CC	
APPROVED:	CHECKED: SD	

DESIGNATION	HORIZONTAL SCALE	2000 NO	SHT NO
	1" = 100'	MT_MS_5_SD	SH OF 36
PROJECT	VERTICAL SCALE	ROU NO	2000 DATE
	N/A		1/4/2019

YEAR 2 STAGE 3

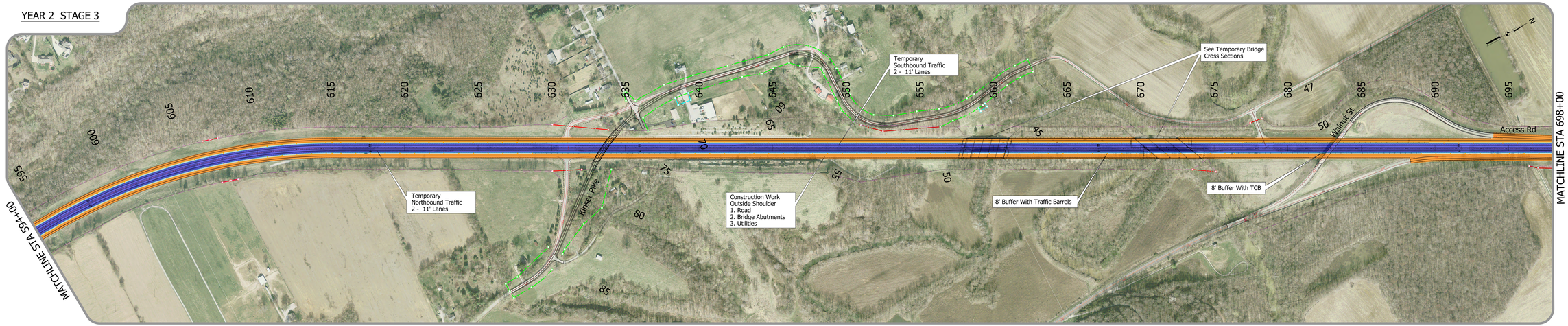

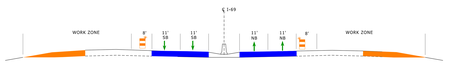

STAGE 3
CONSTRUCT NEW ROADWAY

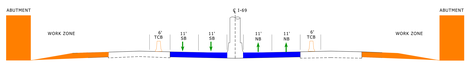

STAGE 3
CONNSTRUCT NEW ROADWAY AND
BRIDGE ABUTMENTS

YEAR 2 STAGE 4

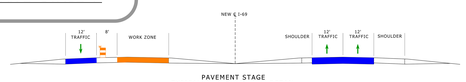

PAVEMENT STAGE
TYPICAL OVERLAY PAVING DETAIL
OFF-PEAK NIGHT TIME LANE CLOSURE
MIRROR CLOSURE FOR OPPOSITE DIRECTION

STEP 1
CONSTRUCT TEMPORARY BRIDGE



STEP 2
CONSTRUCT NEW SB BRIDGE OUTSIDE WIDENING
AND DECK REPLACEMENT.
REMOVE MEDIAN BRIDGE BARRIER

STEP 3
CONSTRUCT NEW NB BRIDGE OUTSIDE WIDENING
AND DECK REPLACEMENT.
REMOVE MEDIAN BRIDGE BARRIER

STEP 4
CONSTRUCT NB AND SB BRIDGE MEDIAN WIDENING.
REMOVE TEMPORARY BRIDGE

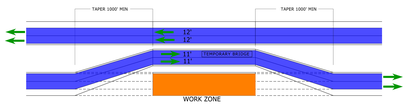

TRAFFIC TAPER SCHEMATICS FOR BRIDGE CONSTRUCTION
MIRROR CLOSURE FOR OPPOSITE DIRECTION

ROLL PLOT NO.
54 OF 118

TECHNICAL PROPOSAL - ROLL PLOT

ITP Exhibit B -
4.2.1.1.a Construction Staging, Traffic Control and Sequencing

SCALE: 1 INCH = 100 FEET (HORIZONTAL)

LAYOUT MAP

DESIGN SPEED:

MAINLINES - 70 MPH
RAMPS - 50 MPH
- 45 MPH
CROSS STREETS - 35 MPH

FUNCTIONAL CLASS: RURAL HIGHWAY

TERRAIN: ROLLING

PRELIMINARY ONLY

This document, and the associated engineering details and material quantities reflect Preliminary Schematic-level Design only. Use of this information for quantity verification, quantity take-offs and construction bidding purposes is discouraged. Accuracy and its subject to the limitations and accuracy of Preliminary Design. This document shall not be used for construction.

I-69 DEVELOPMENT PARTNERS

MAINTENANCE OF TRAFFIC
MAINLINE, YEAR 2, STAGE 3 & 4

SUBSECTIONS 5C & 5D
ROLL PLOT
STA. 594+00 TO STA. 698+00

RECOMMENDED FOR APPROVAL | DESIGN ENGINEER | DATE
DESIGNED: TH, SD | DRAWN: CC
APPROVED: | CHECKED: SD

DESIGNATION | HORIZONTAL SCALE | 2000 NO | SHT NO
1" = 100' | MT_MS_5_SD | SH OF 36
PROJECT | VERTICAL SCALE | ROU NO | 2000 DATE
N/A | | 1/4/2019

ROLL PLOT NO.
54 OF 118

LEGEND:

- WORK AREA
- OPEN TO TRAFFIC
- REMOVALS
- TEMPORARY PAVEMENT
- COMPLETED CLOSED
- LTD. ACCESS RIGHT-OF-WAY
- RIGHT-OF-WAY
- TEMPORARY RIGHT-OF-WAY
- GUARDRAIL
- BARRELS
- TEMPORARY CONCRETE BARRIER (TCB)

SCALE: 1 INCH = 100 FEET (HORIZONTAL)

LAYOUT MAP

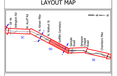

DESIGN SPEED:

MAINLINES - 70 MPH
RAMPS - 50 MPH
- 45 MPH
CROSS STREETS - 35 MPH

FUNCTIONAL CLASS: RURAL HIGHWAY

TERRAIN: ROLLING

PRELIMINARY ONLY

This document, and the associated engineering details and material quantities reflect Preliminary Schematic-level Design only. Use of this information for quantity verification, quantity take-offs and construction staking is not recommended. Plan notes and is subject to the limitations and accuracy of Preliminary Level design. This document shall not be used for construction.

I-69 DEVELOPMENT PARTNERS

MAINTENANCE OF TRAFFIC
MAINLINE, YEAR 2, STAGE 3 & 4

SUBSECTIONS SD & SE
ROLL PLOT
STA. 698+00 TO STA. 797+00

RECOMMENDED FOR APPROVAL	DESIGN ENGINEER	DATE
DESIGNED: TH, SD	DRAWN: CC	
APPROVED:	CHECKED: SD	

DESIGNATION	HORIZONTAL SCALE	2ND NO	3RD NO
	1" = 100'	MT-MS-2.3	D-1F-R
PROJECT	VERTICAL SCALE	4TH NO	2ND DATE
	N/A		11/2023

ROLL PLOT NO.
55 OF 118

YEAR 2 STAGE 3

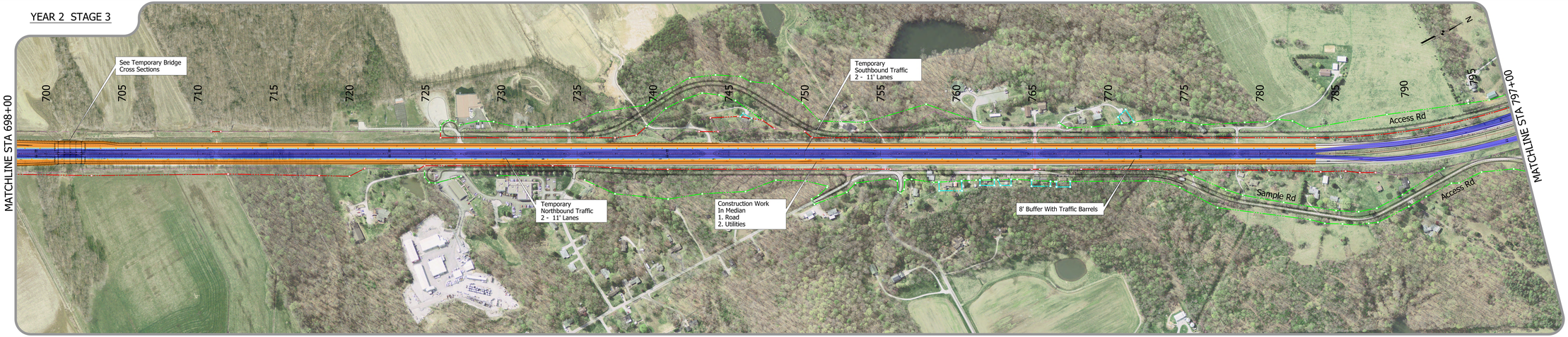

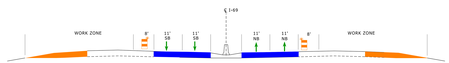

STAGE 3
CONSTRUCT NEW ROADWAY

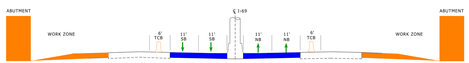

STAGE 3
CONNSTRUCT NEW ROADWAY AND
BRIDGE ABUTMENTS

YEAR 2 STAGE 4

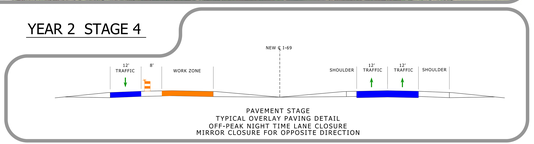

PAVEMENT STAGE
TYPICAL OVERLAY PAVING DETAIL
OFF-PEAK NIGHT TIME LANE CLOSURE
MIRROR CLOSURE FOR OPPOSITE DIRECTION

STEP 1
CONSTRUCT TEMPORARY BRIDGE



STEP 2
CONSTRUCT NEW SB BRIDGE OUTSIDE WIDENING
AND DECK REPLACEMENT.
REMOVE MEDIAN BRIDGE BARRIER

STEP 3
CONSTRUCT NEW NB BRIDGE OUTSIDE WIDENING
AND DECK REPLACEMENT.
REMOVE MEDIAN BRIDGE BARRIER

STEP 4
CONSTRUCT NB AND SB BRIDGE MEDIAN WIDENING.
REMOVE TEMPORARY BRIDGE

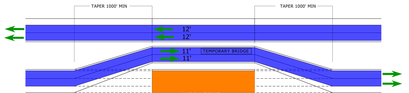

TRAFFIC TAPER SCHEMATICS FOR BRIDGE CONSTRUCTION
MIRROR CLOSURE FOR OPPOSITE DIRECTION

TECHNICAL PROPOSAL - ROLL PLOT

ITP Exhibit B -
4.2.1.1.a Construction Staging, Traffic Control and Sequencing

SCALE: 1 INCH = 100 FEET (HORIZONTAL)

LAYOUT MAP

DESIGN SPEED:

MAINLINES - 70 MPH
RAMPS - 50 MPH
- 45 MPH
CROSS STREETS - 35 MPH

FUNCTIONAL CLASS: RURAL HIGHWAY

TERRAIN: ROLLING

PRELIMINARY ONLY

This document, and the associated engineering details and material quantities reflect Preliminary Schematic-level Design only. Use of this information for quantity verification, quantity take-offs and construction staking is not recommended. Plan notes and is subject to the limitations and accuracy of Preliminary Level design. This document shall not be used for construction.

I-69 DEVELOPMENT PARTNERS

MAINTENANCE OF TRAFFIC
MAINLINE, YEAR 2, STAGE 3 & 4

SUBSECTIONS SD & SE
ROLL PLOT
STA. 698+00 TO STA. 797+00

RECOMMENDED FOR APPROVAL | DESIGN ENGINEER | DATE
DESIGNED: TH, SD | DRAWN: CC
APPROVED: | CHECKED: SD

DESIGNATION | HORIZONTAL SCALE | 2ND NO | 3RD NO
1" = 100' | MT-MS-2.3 | D-1F-R
PROJECT | VERTICAL SCALE | 4TH NO | 2ND DATE
N/A | | 11/2023

ROLL PLOT NO.
55 OF 118

LEGEND:

- WORK AREA
- OPEN TO TRAFFIC
- REMOVALS
- TEMPORARY PAVEMENT
- COMPLETED CLOSED
- LTD. ACCESS RIGHT-OF-WAY
- RIGHT-OF-WAY
- TEMPORARY RIGHT-OF-WAY
- GUARDRAIL
- BARRELS
- TEMPORARY CONCRETE BARRIER (TCB)

SCALE: 1 INCH = 100 FEET (HORIZONTAL)

LAYOUT MAP

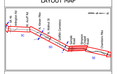

DESIGN SPEED:

MAINLINES - 70 MPH
RAMPS - 50 MPH
- 45 MPH
CROSS STREETS - 35 MPH

FUNCTIONAL CLASS: RURAL HIGHWAY

TERRAIN: ROLLING

PRELIMINARY ONLY

This document, and the associated engineering details and material quantities reflect Preliminary Schematic-level Design only. Use of this information for quantity verification, quantity take-offs and construction bidding purposes is discouraged, at your own risk, and is subject to the limitations and accuracy of Preliminary Schematic design. This document shall not be used for construction.

I-69 DEVELOPMENT PARTNERS

MAINTENANCE OF TRAFFIC
MAINLINE, YEAR 2, STAGE 3 & 4

SUBSECTION 5E
ROLL PLOT
STA. 797+00 TO STA. 878+00

RECOMMENDED FOR APPROVAL	DESIGN ENGINEER	DATE
DESIGNED: TR, SD	DRAWN: CC	
APPROVED:	CHECKED: SD	

DESIGNATION:	HORIZONTAL SCALE:	1" = 100'	SHEET NO:	57 OF 118
PROJECT:	VERTICAL SCALE:	N/A	ROLL NO:	2 OF 2
			DRAWING NO:	5.E.ROLL

YEAR 2 STAGE 3

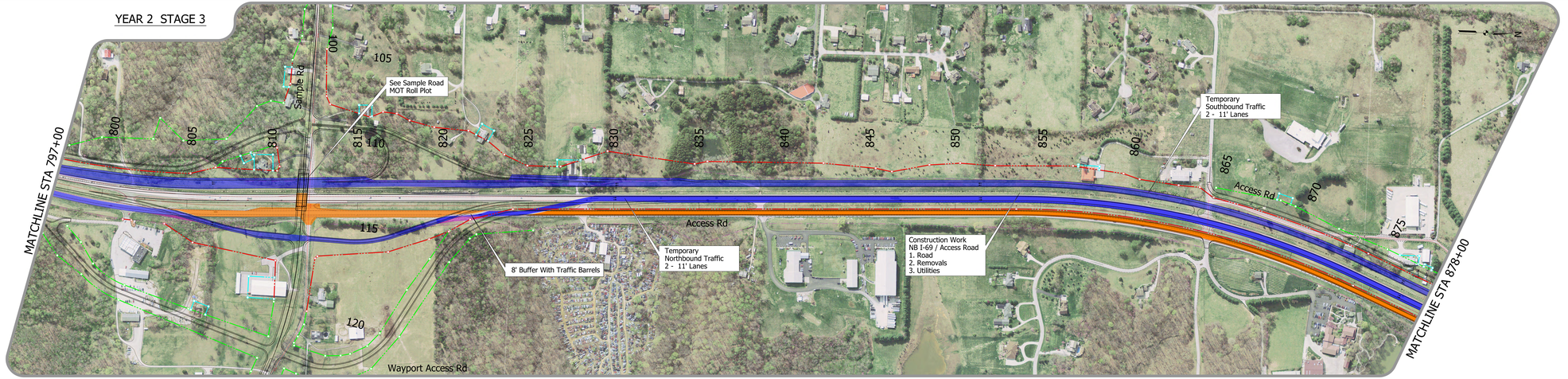

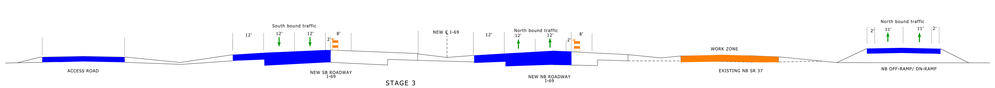

STAGE 3
DEMOLISH OLD NB ROADWAY

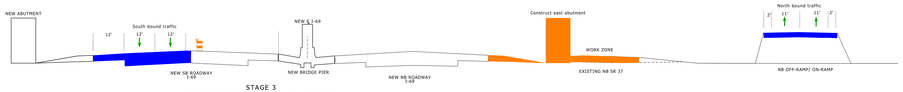

STAGE 3
CONSTRUCT NEW BRIDGE EAST ABUTMENT,
DEMOLISH OLD NB ROADWAY

YEAR 2 STAGE 4



PAVEMENT STAGE
TYPICAL OVERLAY PAVING DETAIL
OFF-PEAK NIGHT TIME LANE CLOSURE
MIRROR CLOSURE FOR OPPOSITE DIRECTION

ROLL PLOT NO.
56 OF 118

TECHNICAL PROPOSAL - ROLL PLOT

ITP Exhibit B -
4.2.1.1.a Construction Staging, Traffic Control and Sequencing

SCALE: 1 INCH = 100 FEET (HORIZONTAL)

LAYOUT MAP

DESIGN SPEED:

MAINLINES - 70 MPH
RAMPS - 50 MPH
- 45 MPH
CROSS STREETS - 35 MPH

FUNCTIONAL CLASS: RURAL HIGHWAY

TERRAIN: ROLLING

PRELIMINARY ONLY

This document, and the associated engineering details and material quantities reflect Preliminary Schematic-level Design only. Use of this information for quantity verification, quantity take-offs and construction bidding purposes is discouraged, at your own risk, and is subject to the limitations and accuracy of Preliminary Schematic design. This document shall not be used for construction.

I-69 DEVELOPMENT PARTNERS

MAINTENANCE OF TRAFFIC
MAINLINE, YEAR 2, STAGE 3 & 4

SUBSECTION 5E
ROLL PLOT
STA. 797+00 TO STA. 878+00

RECOMMENDED FOR APPROVAL | DESIGN ENGINEER | DATE

DESIGNED: TR, SD | DRAWN: CC

APPROVED: | CHECKED: SD

DESIGNATION: | HORIZONTAL SCALE: 1" = 100' | SHEET NO: 57 OF 118
PROJECT: | VERTICAL SCALE: N/A | ROLL NO: 2 OF 2
DRAWING NO: 5.E.ROLL

ROLL PLOT NO.
56 OF 118

LEGEND:

- WORK AREA
- OPEN TO TRAFFIC
- REMOVALS
- TEMPORARY PAVEMENT
- COMPLETED CLOSED
- LTD. ACCESS RIGHT-OF-WAY
- RIGHT-OF-WAY
- TEMPORARY RIGHT-OF-WAY
- GUARDRAIL
- BARRELS
- TEMPORARY CONCRETE BARRIER (TCB)

SCALE: 1 INCH = 100 FEET (HORIZONTAL)

LAYOUT MAP

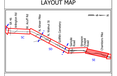

DESIGN SPEED:

MAINLINES - 70 MPH
RAMPS - 50 MPH
- 45 MPH
CROSS STREETS - 35 MPH

FUNCTIONAL CLASS: RURAL HIGHWAY

TERRAIN: ROLLING

PRELIMINARY ONLY

This document, and the associated engineering details and material quantities reflect Preliminary Schematic level Design only. Use of this information for quantity verification, quantity take-offs and construction estimating is the responsibility of others, and is subject to the limitations and accuracy of Preliminary Level design. This document shall not be used for construction.

I-69 DEVELOPMENT PARTNERS

MAINTENANCE OF TRAFFIC
MAINLINE, YEAR 2, STAGE 3 & 4

SUBSECTION 5E
ROLL PLOT
STA. 878+00 TO STA. 981+00

RECOMMENDED FOR APPROVAL			
DESIGN ENGINEER		DATE	
DESIGNED: PPL SD	DRAWN: CC		
APPROVED:	CHECKED: SD		
DESIGNATION:	HORIZONTAL SCALE: 1" = 100'	DWG NO: 107 - 02	SHT NO: 107 - 02
PROJECT:	VERTICAL SCALE: NTS	REV. NO:	DWG DATE: 2-14-2019



STAGE 3
DEMOLISH OLD NB ROADWAY

YEAR 2 STAGE 4

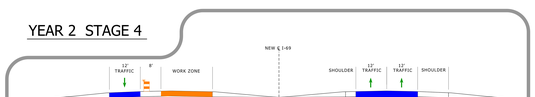

PAVEMENT STAGE
TYPICAL OVERLAY PAVING DETAIL
OFF-PEAK NIGHT TIME LANE CLOSURE
MIRROR CLOSURE FOR OPPOSITE DIRECTION

TECHNICAL PROPOSAL - ROLL PLOT

ITP Exhibit B -
4.2.1.1.a Construction Staging, Traffic Control and Sequencing

Other S Lines

SCALE: 1 INCH = 100 FEET (HORIZONTAL)

LAYOUT MAP

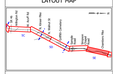

DESIGN SPEED:

MAINLINES - 70 MPH
RAMPS - 50 MPH
- 45 MPH
CROSS STREETS - 35 MPH

FUNCTIONAL CLASS: RURAL HIGHWAY

TERRAIN: ROLLING

PRELIMINARY ONLY

This document, and the associated engineering details and material quantities reflect Preliminary Schematic level Design only. Use of this information for quantity verification, quantity take-offs and construction estimating is the responsibility of others, and is subject to the limitations and accuracy of Preliminary Level design. This document shall not be used for construction.

I-69 DEVELOPMENT PARTNERS

MAINTENANCE OF TRAFFIC
MAINLINE, YEAR 2, STAGE 3 & 4

SUBSECTION 5E
ROLL PLOT
STA. 878+00 TO STA. 981+00

RECOMMENDED FOR APPROVAL			
DESIGN ENGINEER		DATE	
DESIGNED: PPL SD	DRAWN: CC		
APPROVED:	CHECKED: SD		
DESIGNATION:	HORIZONTAL SCALE: 1" = 100'	DWG NO: 107 - 02	SHT NO: 107 - 02
PROJECT:	VERTICAL SCALE: NTS	REV. NO:	DWG DATE: 2-14-2019

ROLL PLOT NO.
57 OF 118

LEGEND:

- WORK AREA
- OPEN TO TRAFFIC
- REMOVALS
- TEMPORARY PAVEMENT
- COMPLETED CLOSED
- LTD. ACCESS RIGHT-OF-WAY
- RIGHT-OF-WAY
- TEMPORARY RIGHT-OF-WAY
- GUARDRAIL
- BARRELS
- TEMPORARY CONCRETE BARRIER (TCB)

SCALE: 1 INCH = 100 FEET (HORIZONTAL)

LAYOUT MAP

DESIGN SPEED:

MAINLINES	- 70 MPH
RAMPS	- 50 MPH
	- 45 MPH
CROSS STREETS	- 35 MPH

FUNCTIONAL CLASS: RURAL HIGHWAY

TERRAIN: ROLLING

PRELIMINARY ONLY

This document, and the associated engineering details and material quantities reflect Preliminary Schematic-level Design only. Use of this information for quantity verification, quantity take-offs and construction staging purposes is discouraged in advance, and is subject to the limitations and accuracy of Preliminary Design. This document shall not be used for construction.

I-69 DEVELOPMENT PARTNERS

MAINTENANCE OF TRAFFIC
MAINLINE, YEAR 3, STAGE 1 & 2

SUBSECTION 5E
ROLL PLOT
STA. 879+00 TO STA. 981+00

RECOMMENDED FOR APPROVAL:	DESIGN ENGINEER	DATE
DESIGNED: TR, SC	DRAWN: CC	
APPROVED:	CHECKED: SC	

DESIGNATION:	HORIZONTAL SCALE:	DRAWING NO:	SHT NO:
	1" = 100'	MT_MS_L1_05	24 OF 28
PROJECT:	VERTICAL SCALE:	REV. NO:	DWG DATE:
	N/A		1/4/2024

ROLL PLOT NO.
58 OF 118

YEAR 3 STAGE 1

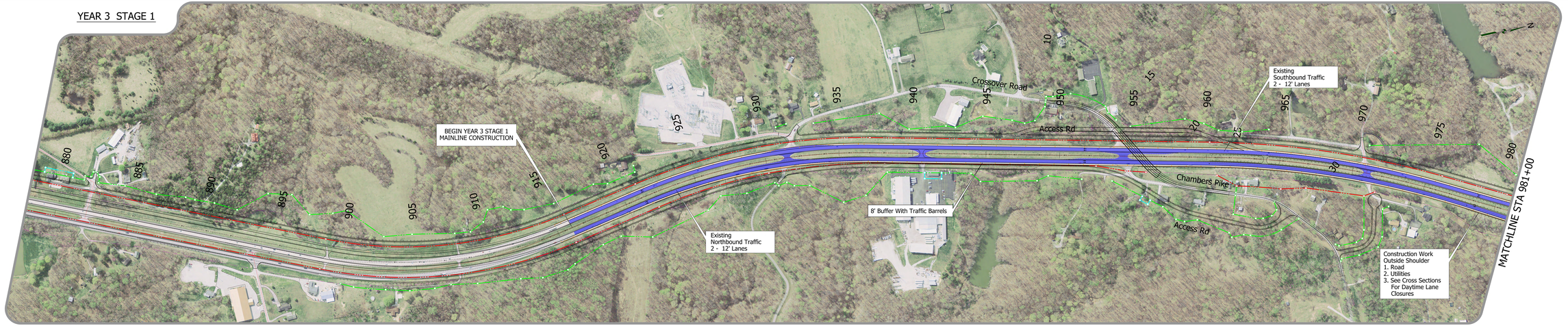



STAGE 1
CONSTRUCT OUTSIDE SHOULDER WIDENING
DAYTIME LANE CLOSURES
MIRROR CLOSURE FOR OPPOSITE DIRECTION

YEAR 3 STAGE 2



PAVEMENT STAGE
TYPICAL OVERLAY PAVING DETAIL
OFF-PEAK NIGHT TIME LANE CLOSURE
MIRROR CLOSURE FOR OPPOSITE DIRECTION

TECHNICAL PROPOSAL - ROLL PLOT

ITP Exhibit B -
4.2.1.1.a Construction Staging, Traffic Control and Sequencing

Other S Lines

SCALE: 1 INCH = 100 FEET (HORIZONTAL)

LAYOUT MAP

DESIGN SPEED:

MAINLINES	- 70 MPH
RAMPS	- 50 MPH
	- 45 MPH
CROSS STREETS	- 35 MPH

FUNCTIONAL CLASS: RURAL HIGHWAY

TERRAIN: ROLLING

PRELIMINARY ONLY

This document, and the associated engineering details and material quantities reflect Preliminary Schematic-level Design only. Use of this information for quantity verification, quantity take-offs and construction staging purposes is discouraged in advance, and is subject to the limitations and accuracy of Preliminary Design. This document shall not be used for construction.

I-69 DEVELOPMENT PARTNERS

MAINTENANCE OF TRAFFIC
MAINLINE, YEAR 3, STAGE 1 & 2

SUBSECTION 5E
ROLL PLOT
STA. 879+00 TO STA. 981+00

RECOMMENDED FOR APPROVAL: | DESIGN ENGINEER | DATE

DESIGNED: TR, SC | DRAWN: CC

APPROVED: | CHECKED: SC

DESIGNATION: | HORIZONTAL SCALE: 1" = 100' | DRAWING NO: MT_MS_L1_05 | SHT NO: 24 OF 28

PROJECT: | VERTICAL SCALE: N/A | REV. NO: | DWG DATE: 1/4/2024

ROLL PLOT NO.
58 OF 118

ITP Exhibit B -
4.2.1.1.a Construction Staging,
Traffic Control and Sequencing

LEGEND:

- WORK AREA
- OPEN TO TRAFFIC
- REMOVALS
- TEMPORARY PAVEMENT
- COMPLETED CLOSED
- LTD. ACCESS RIGHT-OF-WAY
- RIGHT-OF-WAY
- TEMPORARY RIGHT-OF-WAY
- GUARDRAIL
- BARRELS
- TEMPORARY CONCRETE BARRIER (TCB)

SCALE: 1 INCH = 100 FEET (HORIZONTAL)

LAYOUT MAP

DESIGN SPEED:

MAINLINES	- 70 MPH
RAMPS	- 50 MPH
	- 45 MPH
CROSS STREETS	- 35 MPH

FUNCTIONAL CLASS: RURAL HIGHWAY

TERRAIN: ROLLING

PRELIMINARY ONLY

This document, and the associated engineering details and material quantities reflect Preliminary Schematic level Design only. Use of this information for quantity verification, quantity take-offs and construction estimating is the responsibility of others, and is subject to the limitations and accuracy of Preliminary Level Design. This document shall not be used for construction.

I-69 DEVELOPMENT PARTNERS

MAINTENANCE OF TRAFFIC
MAINLINE, YEAR 3, STAGE 1 & 2

SUBSECTION 5E
ROLL PLOT
STA. 981+00 TO STA. 1061+00

RECOMMENDED FOR APPROVAL:			
DESIGN ENGINEER		DATE	
DESIGNED: RRL SD	DRAWN: CC		
APPROVED:	CHECKED: SD		
DESIGNATION:	HORIZONTAL SCALE: 1" = 100'	DWG NO: 1 OF 1	SHT NO: 1 OF 1
PROJECT:	VERTICAL SCALE: N/A	REV. NO:	DWG DATE: 1-6-2014

ROLL PLOT NO.
59 OF 118

YEAR 3 STAGE 1

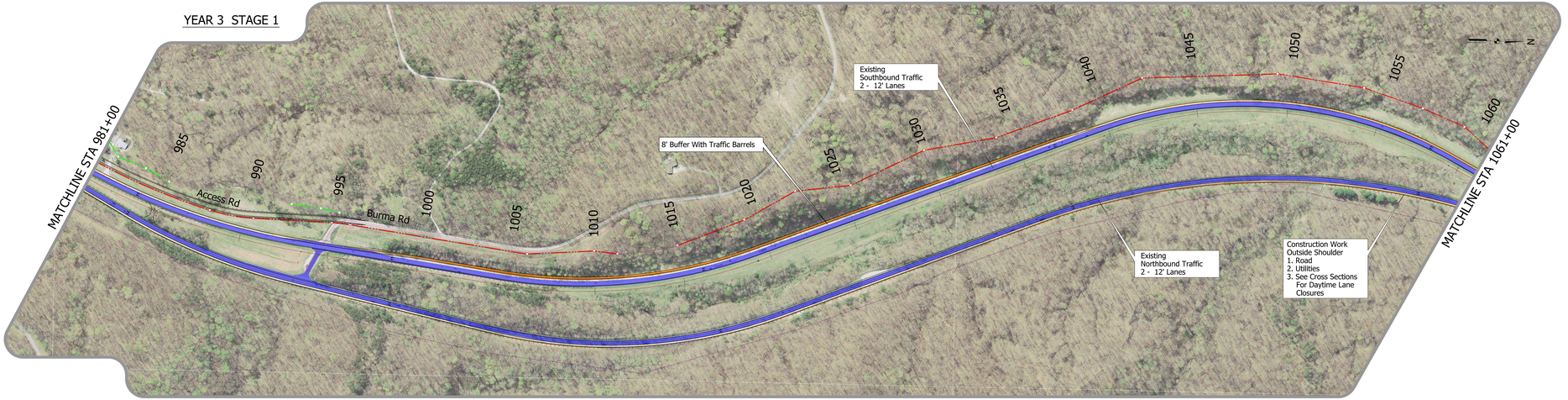



STAGE 1
CONSTRUCT OUTSIDE SHOULDER WIDENING
DAYTIME LANE CLOSURES
MIRROR CLOSURE FOR OPPOSITE DIRECTION

YEAR 3 STAGE 2

PAVEMENT STAGE
TYPICAL OVERLAY PAVING DETAIL
OFF-PEAK NIGHT TIME LANE CLOSURE
MIRROR CLOSURE FOR OPPOSITE DIRECTION

SCALE: 1 INCH = 100 FEET (HORIZONTAL)

LAYOUT MAP

DESIGN SPEED:

MAINLINES	- 70 MPH
RAMPS	- 50 MPH
	- 45 MPH
CROSS STREETS	- 35 MPH

FUNCTIONAL CLASS: RURAL HIGHWAY

TERRAIN: ROLLING

PRELIMINARY ONLY

This document, and the associated engineering details and material quantities reflect Preliminary Schematic level Design only. Use of this information for quantity verification, quantity take-offs and construction estimating is the responsibility of others, and is subject to the limitations and accuracy of Preliminary Level Design. This document shall not be used for construction.

I-69 DEVELOPMENT PARTNERS

MAINTENANCE OF TRAFFIC
MAINLINE, YEAR 3, STAGE 1 & 2

SUBSECTION 5E
ROLL PLOT
STA. 981+00 TO STA. 1061+00

RECOMMENDED FOR APPROVAL:			
DESIGN ENGINEER		DATE	
DESIGNED: RRL SD	DRAWN: CC		
APPROVED:	CHECKED: SD		
DESIGNATION:	HORIZONTAL SCALE: 1" = 100'	DWG NO: 1 OF 1	SHT NO: 1 OF 1
PROJECT:	VERTICAL SCALE: N/A	REV. NO:	DWG DATE: 1-6-2014

ROLL PLOT NO.
59 OF 118

LEGEND:

- WORK AREA
- OPEN TO TRAFFIC
- REMOVALS
- TEMPORARY PAVEMENT
- COMPLETED CLOSED
- LTD. ACCESS RIGHT-OF-WAY
- RIGHT-OF-WAY
- TEMPORARY RIGHT-OF-WAY
- GUARDRAIL
- BARRELS
- TEMPORARY CONCRETE BARRIER (TCB)

SCALE: 1 INCH = 100 FEET (HORIZONTAL)

LAYOUT MAP

DESIGN SPEED:

MAINLINES - 70 MPH
RAMPS - 50 MPH
- 45 MPH
CROSS STREETS - 35 MPH

FUNCTIONAL CLASS: RURAL HIGHWAY

TERRAIN: ROLLING

PRELIMINARY ONLY

This document, and the associated engineering details and material quantities reflect Preliminary Schematic-level Design only. Use of this information for quantity verification, quantity take-offs and construction purposes is not recommended. All information is subject to the limitations and accuracy of Preliminary Plans design. This document shall not be used for construction.

I-69 DEVELOPMENT PARTNERS

MAINTENANCE OF TRAFFIC
MAINLINE, YEAR 3, STAGE 1 & 2

SUBSECTIONS 5E & 5F
ROLL PLOT
STA. 1061+00 TO STA. 1163+00

RECOMMENDED FOR APPROVAL	DESIGN ENGINEER	DATE
DESIGNED: TR, SD	DRAWN: CC	
APPROVED:	CHECKED: SD	

DESIGNATION	HORIZONTAL SCALE	2ND NO	3RD NO
	1" = 100'	MT_MS_L_02	30 OF 36
PROJECT	VERTICAL SCALE	ADV. NO	2ND DATE
	N/A		1/4/2019

ROLL PLOT NO. 60 OF 118

YEAR 3 STAGE 1

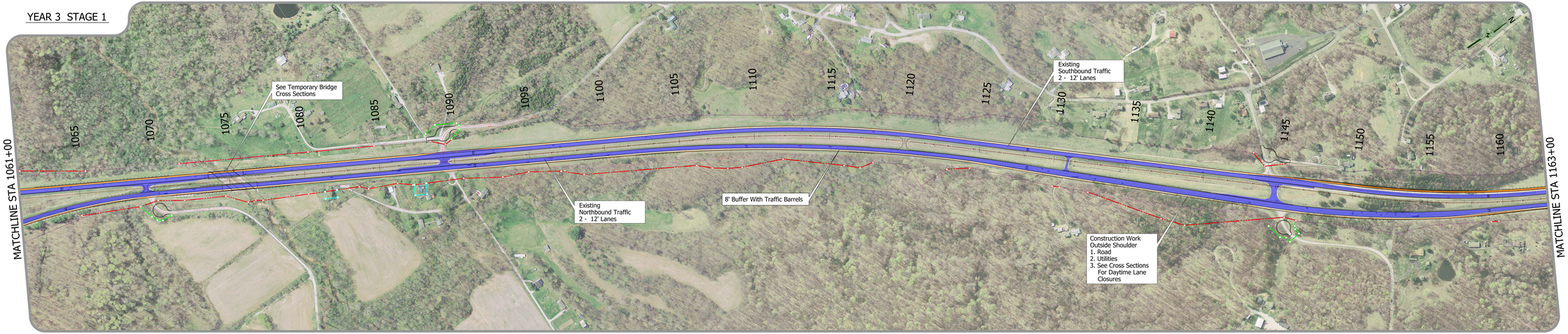

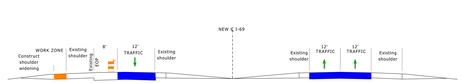

STAGE 1
CONSTRUCT OUTSIDE SHOULDER WIDENING
DAYTIME LANE CLOSURES
MIRROR CLOSURE FOR OPPOSITE DIRECTION

YEAR 3 STAGE 2

PAVEMENT STAGE
TYPICAL OVERLAY PAVING DETAIL
OFF-PEAK NIGHT TIME LANE CLOSURE
MIRROR CLOSURE FOR OPPOSITE DIRECTION



STEP 1
CONSTRUCT TEMPORARY BRIDGE

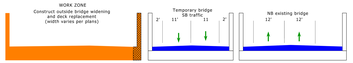

STEP 2
CONSTRUCT NEW SB BRIDGE OUTSIDE WIDENING
AND DECK REPLACEMENT.
REMOVE MEDIAN BRIDGE BARRIER

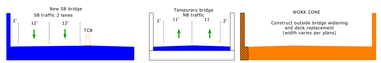

STEP 3
CONSTRUCT NEW NB BRIDGE OUTSIDE WIDENING
AND DECK REPLACEMENT.
REMOVE MEDIAN BRIDGE BARRIER

STEP 4
CONSTRUCT NB AND SB BRIDGE MEDIAN WIDENING.
REMOVE TEMPORARY BRIDGE



TRAFFIC TAPER SCHEMATICS FOR BRIDGE CONSTRUCTION
MIRROR CLOSURE FOR OPPOSITE DIRECTION

TECHNICAL PROPOSAL - ROLL PLOT

ITP Exhibit B -
4.2.1.1.a Construction Staging, Traffic Control and Sequencing

SCALE: 1 INCH = 100 FEET (HORIZONTAL)

LAYOUT MAP

DESIGN SPEED:

MAINLINES - 70 MPH
RAMPS - 50 MPH
- 45 MPH
CROSS STREETS - 35 MPH

FUNCTIONAL CLASS: RURAL HIGHWAY

TERRAIN: ROLLING

PRELIMINARY ONLY

This document, and the associated engineering details and material quantities reflect Preliminary Schematic-level Design only. Use of this information for quantity verification, quantity take-offs and construction purposes is not recommended. All information is subject to the limitations and accuracy of Preliminary Plans design. This document shall not be used for construction.

I-69 DEVELOPMENT PARTNERS

MAINTENANCE OF TRAFFIC
MAINLINE, YEAR 3, STAGE 1 & 2

SUBSECTIONS 5E & 5F
ROLL PLOT
STA. 1061+00 TO STA. 1163+00

RECOMMENDED FOR APPROVAL | DESIGN ENGINEER | DATE
DESIGNED: TR, SD | DRAWN: CC
APPROVED: | CHECKED: SD

DESIGNATION | HORIZONTAL SCALE | 2ND NO | 3RD NO
1" = 100' | MT_MS_L_02 | 30 OF 36
PROJECT | VERTICAL SCALE | ADV. NO | 2ND DATE
N/A | | 1/4/2019

ROLL PLOT NO. 60 OF 118

LEGEND:

- WORK AREA
- OPEN TO TRAFFIC
- REMOVALS
- TEMPORARY PAVEMENT
- COMPLETED CLOSED
- LTD. ACCESS RIGHT-OF-WAY
- RIGHT-OF-WAY
- TEMPORARY RIGHT-OF-WAY
- GUARDRAIL
- BARRELS
- TEMPORARY CONCRETE BARRIER (TCB)

SCALE: 1 INCH = 100 FEET (HORIZONTAL)

LAYOUT MAP

DESIGN SPEED:

MAINLINES	- 70 MPH
RAMPS	- 50 MPH
	- 45 MPH
CROSS STREETS	- 35 MPH

FUNCTIONAL CLASS: RURAL HIGHWAY

TERRAIN: ROLLING

PRELIMINARY ONLY

This document, and the associated engineering details and material quantities reflect Preliminary Schematic-level Design only. Use of this information for quantity verification, quantity take-offs and/or construction bidding purposes is discouraged in its current form, and is subject to the limitations and accuracy of Preliminary Design. This document shall not be used for construction.

I-69 DEVELOPMENT PARTNERS

MAINTENANCE OF TRAFFIC
MAINLINE, YEAR 3, STAGE 1 & 2

SUBSECTION 5F
ROLL PLOT
STA. 1163+00 TO STA. 1268+00

RECOMMENDED FOR APPROVAL	DESIGN ENGINEER	DATE
DESIGNED: TN, SD	DRAWN: CC	
APPROVED	CHECKED: SD	

DESIGNATION	HORIZONTAL SCALE	2ND NO	3RD NO
	1" = 100'	MT_MS_L.dgn	27 OF 35
PROJECT	VERTICAL SCALE	4DS NO	2ND DATE
	N/A		1/1/2024

ROLL PLOT NO.
61 OF 118

YEAR 3 STAGE 1

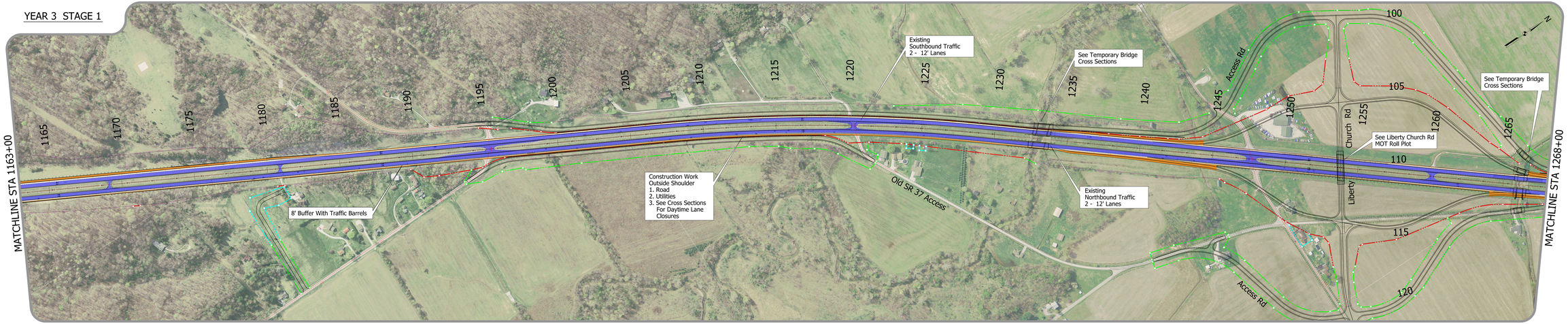

YEAR 3 STAGE 2

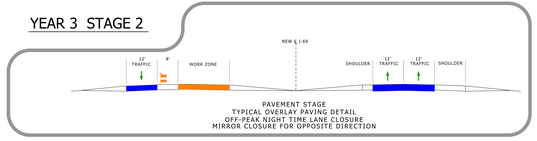

PAVEMENT STAGE
TYPICAL OVERLAY PAVING DETAIL
OFF-PEAK NIGHT TIME LANE CLOSURE
MIRROR CLOSURE FOR OPPOSITE DIRECTION



STAGE 1
CONSTRUCT OUTSIDE SHOULDER WIDENING
DAYTIME LANE CLOSURES
MIRROR CLOSURE FOR OPPOSITE DIRECTION

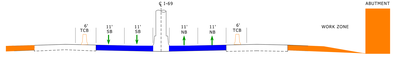

STAGE 3
CONNSTRUCT NEW ROADWAY AND
BRIDGE ABUTMENTS



PAVEMENT STAGE
TYPICAL OVERLAY PAVING DETAIL
OFF-PEAK NIGHT TIME LANE CLOSURE
MIRROR CLOSURE FOR OPPOSITE DIRECTION

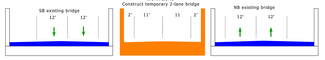

STEP 1
CONSTRUCT TEMPORARY BRIDGE



STEP 2
CONSTRUCT NEW SB BRIDGE OUTSIDE WIDENING
AND DECK REPLACEMENT,
REMOVE MEDIAN BRIDGE BARRIER

STEP 3
CONSTRUCT NEW NB BRIDGE OUTSIDE WIDENING
AND DECK REPLACEMENT,
REMOVE MEDIAN BRIDGE BARRIER

TECHNICAL PROPOSAL - ROLL PLOT

ITP Exhibit B -
4.2.1.1.a Construction Staging, Traffic Control and Sequencing

SCALE: 1 INCH = 100 FEET (HORIZONTAL)

LAYOUT MAP

DESIGN SPEED:

MAINLINES	- 70 MPH
RAMPS	- 50 MPH
	- 45 MPH
CROSS STREETS	- 35 MPH

FUNCTIONAL CLASS: RURAL HIGHWAY

TERRAIN: ROLLING

PRELIMINARY ONLY

This document, and the associated engineering details and material quantities reflect Preliminary Schematic-level Design only. Use of this information for quantity verification, quantity take-offs and/or construction bidding purposes is discouraged in its current form, and is subject to the limitations and accuracy of Preliminary Design. This document shall not be used for construction.

I-69 DEVELOPMENT PARTNERS

MAINTENANCE OF TRAFFIC
MAINLINE, YEAR 3, STAGE 1 & 2

SUBSECTION 5F
ROLL PLOT
STA. 1163+00 TO STA. 1268+00

RECOMMENDED FOR APPROVAL | DESIGN ENGINEER | DATE

DESIGNED: TN, SD | DRAWN: CC

APPROVED | CHECKED: SD

DESIGNATION | HORIZONTAL SCALE | 2ND NO | 3RD NO
1" = 100' | MT_MS_L.dgn | 27 OF 35
PROJECT | VERTICAL SCALE | 4DS NO | 2ND DATE
N/A | | 1/1/2024

ROLL PLOT NO.
61 OF 118