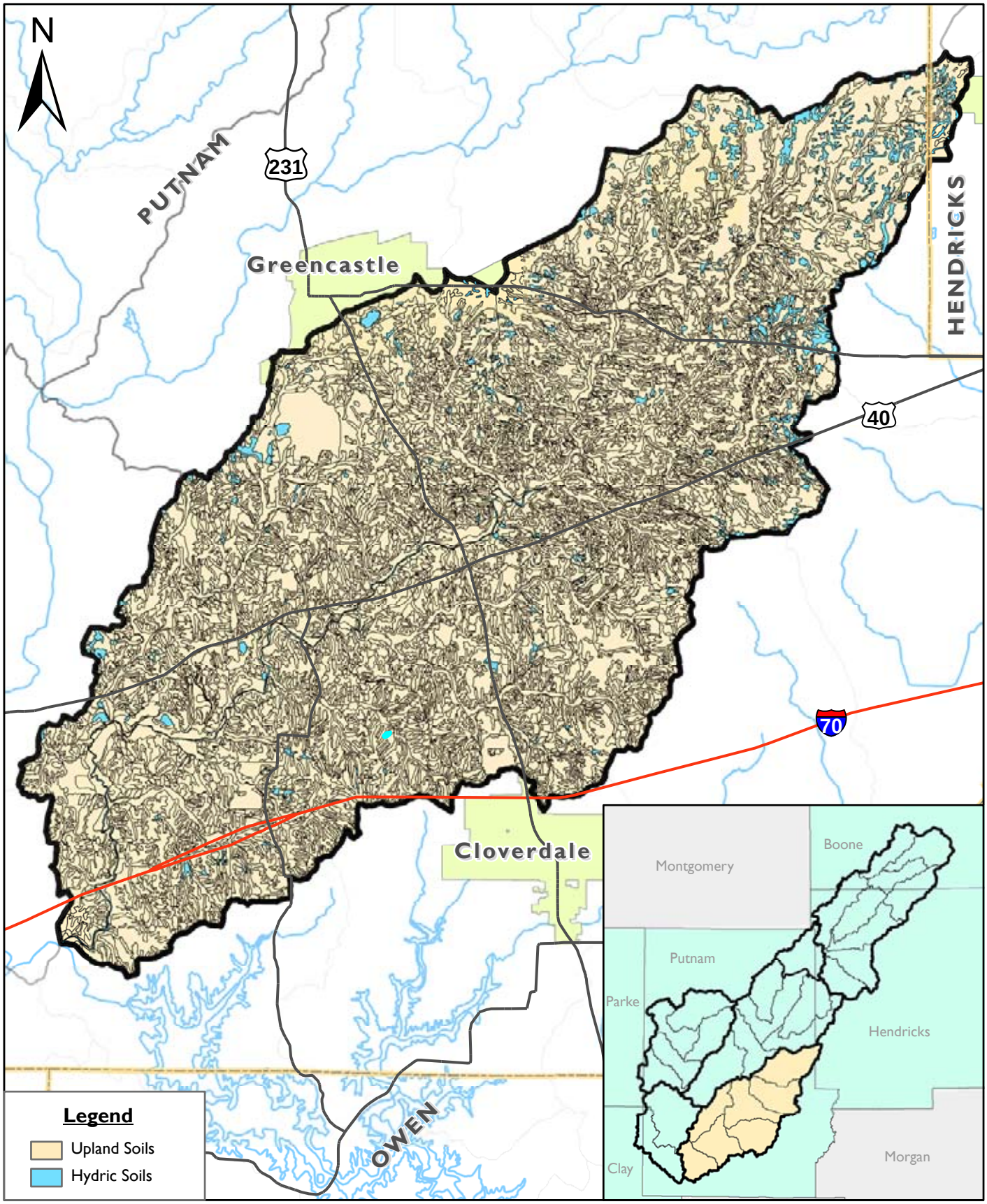

0 1.5 3 Miles

Figure G5 - Soils
05120203050
11-HUC Watershed
Big Walnut Creek Watershed
Boone, Clay, Hendricks, Parke, & Putnam Counties, Indiana

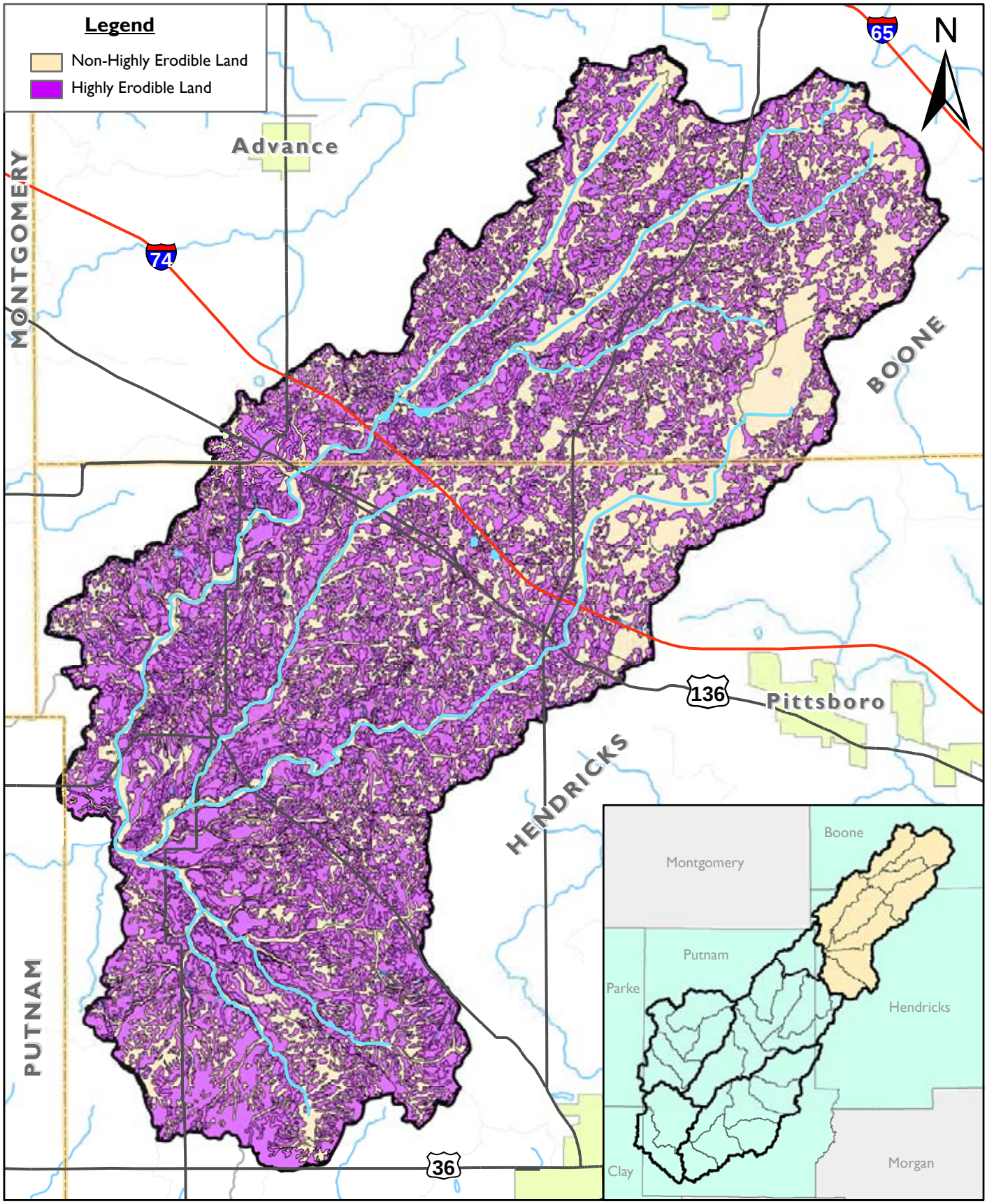

0 1.5 3 Miles

Figure H1 - Highly Erodible Land
05120203010
11-HUC Watershed
Big Walnut Creek Watershed
Boone, Clay, Hendricks, Parke, & Putnam Counties, Indiana

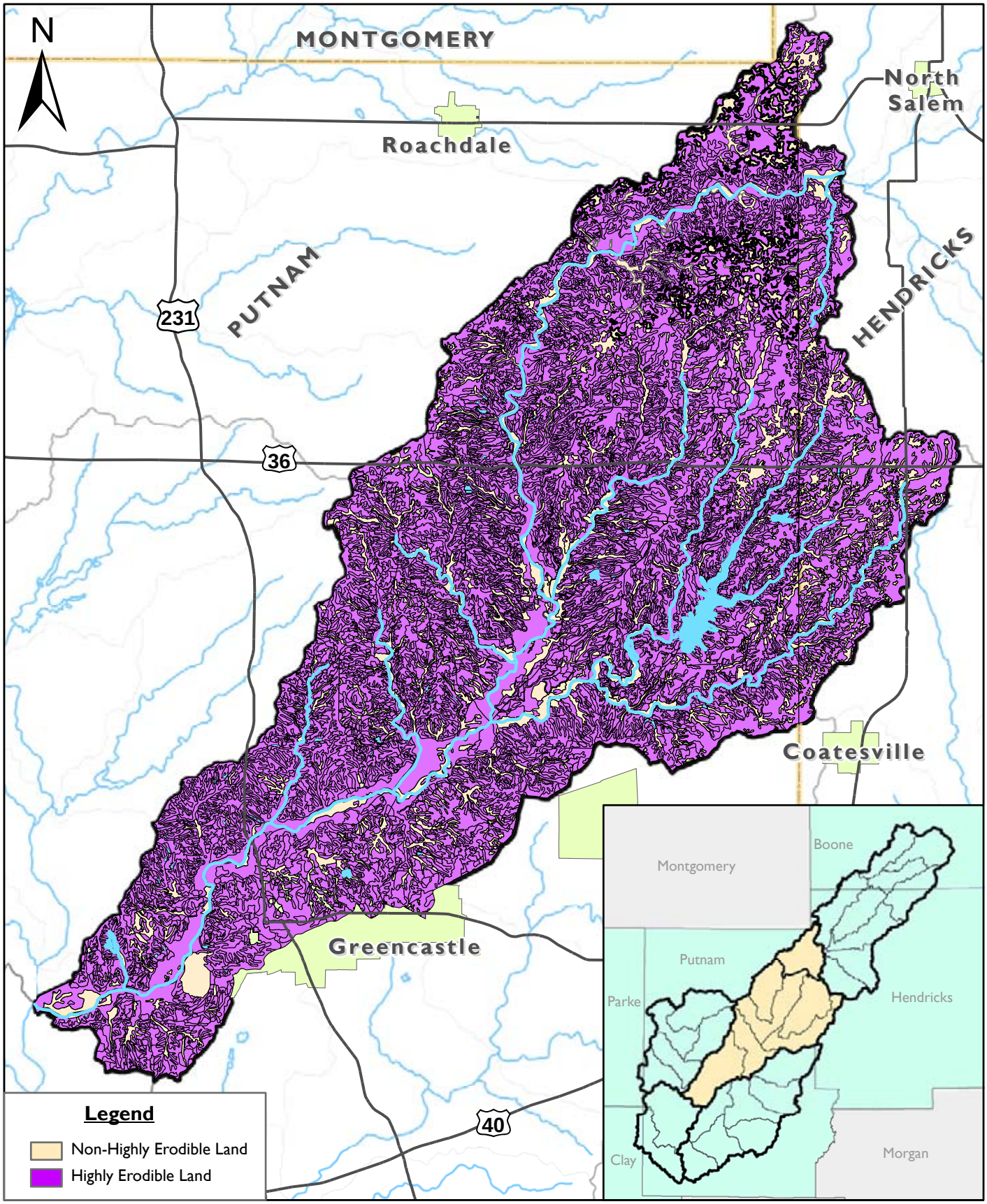

0 2 4 Miles

Figure H2 - Highly Erodible Land
05120203020
11-HUC Watershed
Big Walnut Creek Watershed
Boone, Clay, Hendricks, Parke, & Putnam Counties, Indiana

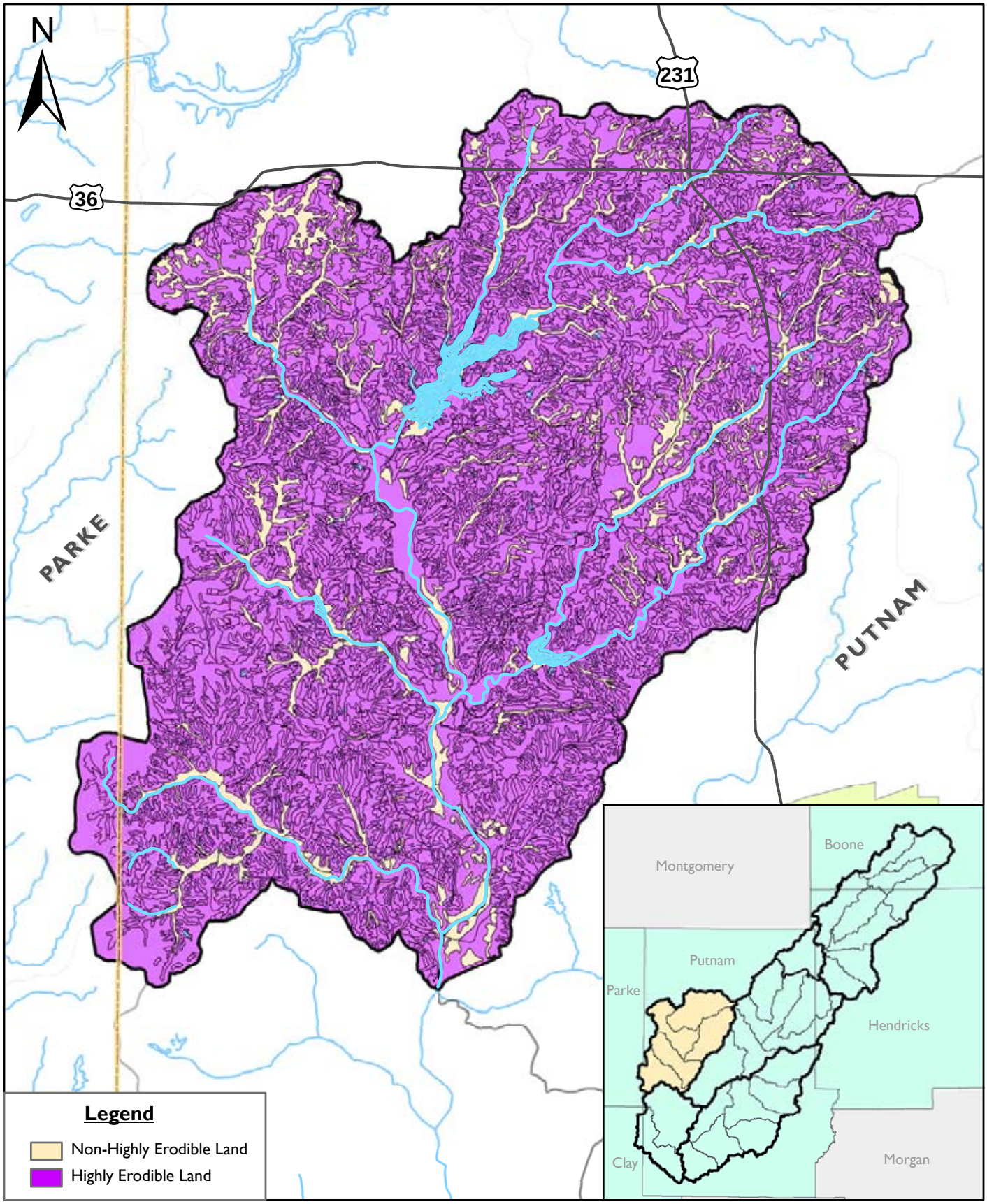

0 1.25 2.5 Miles

Figure H3 - Highly Erodible Land
05120203030
11-HUC Watershed
Big Walnut Creek Watershed
Boone, Clay, Hendricks, Parke, & Putnam Counties, Indiana