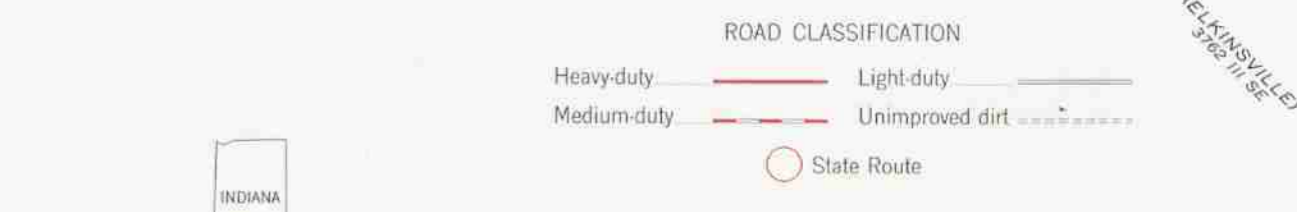
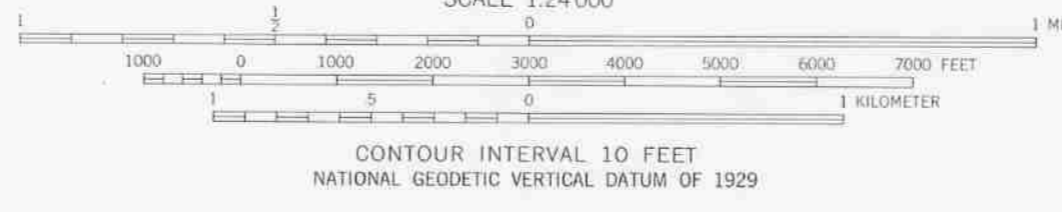
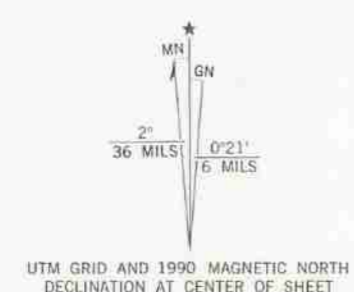


Mapped, edited, and published by the Geological Survey  
Control by USGS and USC&GS  
Topography by photogrammetric methods from aerial photographs  
taken 1942. Field checked 1944. Revised 1966  
Polyconic projection  
10,000-foot grid based on Indiana coordinate system, west zone  
1000-meter Universal Transverse Mercator grid ticks,  
zone 16, shown in blue. 1927 North American Datum  
To place on the predicted North American Datum 1983  
move the projection lines 2 meters south  
as shown by dashed corner ticks  
Areas covered by dashed light-blue pattern are subject  
to controlled inundation  
U. S. reservation boundary from maps by U. S. Corps of Engineers.  
There may be private inholdings within the boundaries  
of the National or State reservations shown on this map



THIS MAP COMPLIES WITH NATIONAL MAP ACCURACY STANDARDS  
FOR SALE BY U. S. GEOLOGICAL SURVEY, DENVER, COLORADO 80225 OR RESTON, VIRGINIA 22092,  
AND INDIANA DEPARTMENT OF NATURAL RESOURCES, INDIANAPOLIS, INDIANA 46204  
A FOLDER DESCRIBING TOPOGRAPHIC MAPS AND SYMBOLS IS AVAILABLE ON REQUEST

Revisions shown in purple and woodland compiled in cooperation with  
State of Indiana agencies from aerial photographs taken 1987 and  
other sources. This information not field checked. Map edited 1990

UNIONVILLE, IND.  
39086-B4-TF-024  
1966  
PHOTOREVISED 1990  
DMA 3762 III NW—SERIES V851

