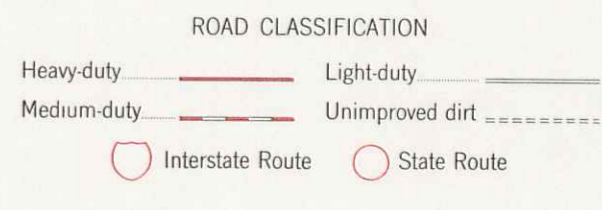
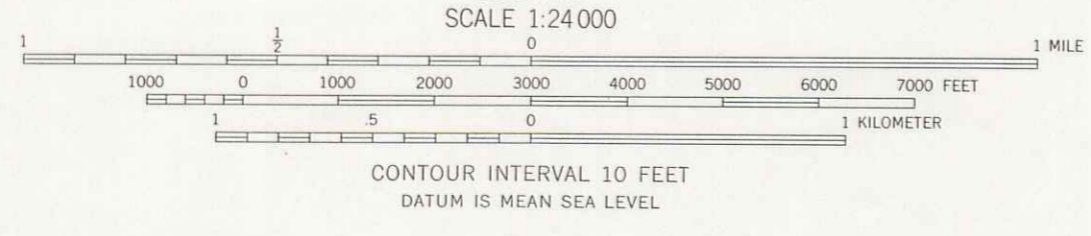
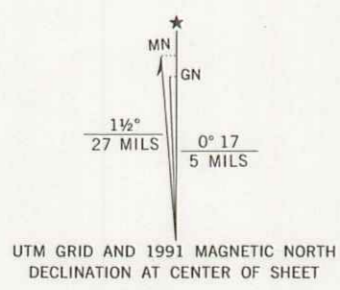


DNR 64  
FOU 13 1984

Mapped, edited, and published by the Geological Survey  
Control by USGS, USC&GS, and USCE  
Topography by photogrammetric methods from aerial photographs taken 1956. Field checked 1958. Revised 1964  
Polyconic projection. 1927 North American datum  
10,000-foot grid based on Indiana coordinate system, west zone 1000-meter Universal Transverse Mercator grid ticks, zone 16, shown in blue  
Fine red dashed lines indicate selected fence and field lines where generally visible on aerial photographs. This information is unchecked  
To place on the predicted North American Datum 1983 move the projection lines 1 meter south and 3 meters east as shown by dashed corner ticks



THIS MAP COMPLIES WITH NATIONAL MAP ACCURACY STANDARDS  
FOR SALE BY U. S. GEOLOGICAL SURVEY, DENVER, COLORADO 80225 OR RESTON, VIRGINIA 22092,  
AND INDIANA DEPARTMENT OF NATURAL RESOURCES, INDIANAPOLIS, INDIANA 46204  
A FOLDER DESCRIBING TOPOGRAPHIC MAPS AND SYMBOLS IS AVAILABLE ON REQUEST

QUADRANGLE LOCATION  
Revisions compiled in cooperation with State of Indiana agencies from aerial photographs taken 1987 and other sources. Contours not revised. This information not field checked  
Map edited 1991

PERRYVILLE, IND.  
40087-A4-TF-024  
REVISED 1991  
DMA 3564 III SW-SERIES V851