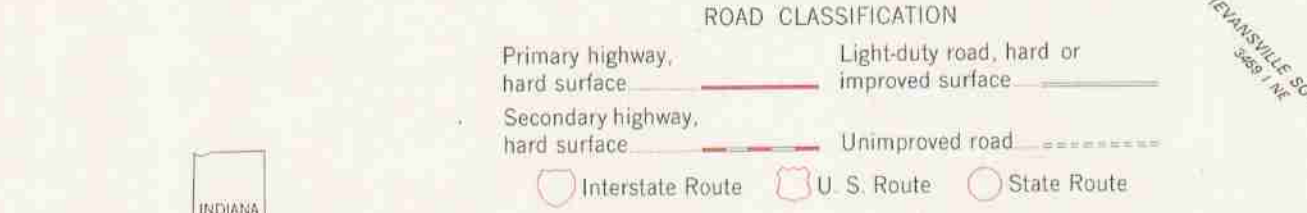
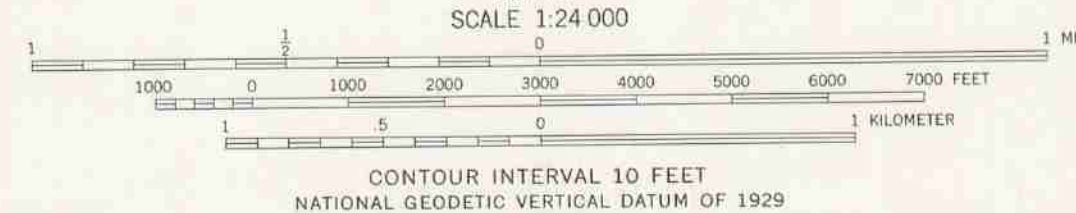
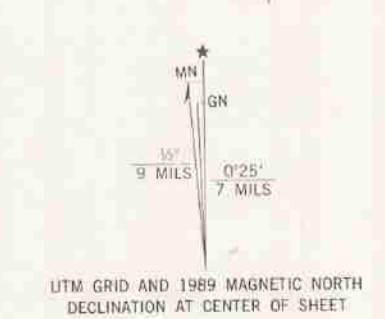


Mapped, edited, and published by the Geological Survey in cooperation with Indiana Department of Natural Resources
Control by USGS and NOS/NOAA
Topography by photogrammetric methods from aerial photographs taken 1958. Field checked 1961. Revised from aerial photographs taken 1973. Field checked 1976. Map edited 1981
Polyconic projection. 10,000-foot grid ticks based on Indiana coordinate system, west zone
1000-meter Universal Transverse Mercator grid, zone 16 1927 North American Datum
To place on the predicted North American Datum 1983 move the projection lines 3 meters south and 2 meters east as shown by dashed corner ticks
Fine red dashed lines indicate selected fence and field lines where generally visible on aerial photographs. This information is unchecked



THIS MAP COMPLIES WITH NATIONAL MAP ACCURACY STANDARDS
FOR SALE BY U.S. GEOLOGICAL SURVEY, DENVER, COLORADO 80225 OR RESTON, VIRGINIA 22092,
AND INDIANA DEPARTMENT OF NATURAL RESOURCES, INDIANAPOLIS, INDIANA 46204
A FOLDER DESCRIBING TOPOGRAPHIC MAPS AND SYMBOLS IS AVAILABLE ON REQUEST

Revisions shown in purple and woodland compiled in cooperation with State of Indiana agencies from aerial photographs taken 1987 and other sources. This information not field checked
Map edited 1989

KASSON, IND.
38087-A6-TF-024
1981
PHOTOREVISED 1989
DMA 3460 II SW - SERIES V851