LaPorte County
2007 Ratio Study

Township Name	Township Number	Residential Improved			Residential Vacant			Agricultural			Commercial Improved			Commercial Vacant			Industrial Improved			Industrial Vacant		
		Level	COD	PRD	Level	COD	PRD	Level	COD	PRD	Level	COD	PRD	Level	COD	PRD	Level	COD	PRD	Level	COD	PRD
Cass	001	0.93	14.9	1.02	1.00	6.80	1.00	1.00	1.00	1.00	0.92	15.50	0.99									
Center	002	0.97	14.9	1.03	0.99	15.30	1.03	1.00	1.00	1.00	1.00	17.00	1.02	0.95	12.50	1.02	0.95	3.50	1.03	*See Note		
Clinton	003	0.93	8.7	1.01	1.08	6.60	1.03	1.00	1.00	1.00												
Coolspring	004	0.93	13.5	1.02	1.01	11.70	1.03	1.00	1.00	1.00	0.91	5.40	1.02	0.95	12.50	1.02						
Dewey	005	0.94	14.1	1.00	1.00	9.90	1.01	1.00	1.00	1.00	0.92	15.50	0.99									
Galena	006	0.98	14.1	1.00	1.00	12.30	1.00	1.00	1.00	1.00												
Hanna	007	1.00	14.5	0.99	1.01	6.00	1.01	1.00	1.00	1.00												
Hudson	008	0.99	14.9	0.99	1.09	11.00	1.02	1.00	1.00	1.00	0.92	15.50	0.99									
Johnson	009	0.98	8	0.99				1.00	1.00	1.00												
Kankakee	010	1.00	12.8	1.01	1.01	13.00	1.03	1.00	1.00	1.00	0.92	15.50	0.99	0.95	12.50	1.02						
Lincoln	011	0.99	14.7	1.01	0.98	16.80	1.00	1.00	1.00	1.00												
Michigan	012	0.97	14.3	1.03	0.97	15.40	0.99	1.00	1.00	1.00	0.96	7.50	1.01	0.95	12.50	1.02	0.95	3.50	1.03	* See Note		
New Durham	013	0.99	13.8	1.02	0.99	13.40	1.01	1.00	1.00	1.00	0.92	15.50	0.99	0.95	12.50	1.02						
Noble	014	0.95	13.1	1.01	1.00	6.70	1.01	1.00	1.00	1.00	0.92	15.50	0.99									
Pleasant	015	0.99	11.2	0.99	0.96	12.60	1.01	1.00	1.00	1.00	0.92	15.50	0.99									
Prairie	016	No Sales Data						1.00	1.00	1.00												
Scipio	017	0.98	12.4	0.99	1.00	12.00	1.02	1.00	1.00	1.00												
Springfield	018	0.98	14.9	1.03	0.95	7.90	1.00	1.00	1.00	1.00	0.92	15.50	0.99	0.95	12.50	1.02						
Union	019	1.01	14.5	1.00	0.96	10.20	0.99	1.00	1.00	1.00												
Washington	020	0.96	11.4	1.02	1.00	6.70	1.01	1.00	1.00	1.00							0.95	3.50	1.03			
Wills	021	0.94	9.7	1.01	0.99	1.01	1.00	1.00	1.00	1.00												

Notes:

Residential Unimproved: Combined Johnson, Noble, Washington, Prairie

Commercial Improved: Combined all twp except Center, Coolspring, and Michigan

Commercial Vacant: Combined all twps

Industrial Improved: Combined all twps

Industrial Vacant: Insuffitiant sales data for PRD or spearman test. 4 sales.

LaPorte County Parcel Counts

Township Name	Township Number	Agricultural Vacant 100	Agricultural Improved 101-199	Mineral Rights Vacant 200	Industrial Vacant 300	Industrial Improved 301-399	Commercial Vacant 400	Commercial Improved 401-499	Residential Vacant 500-505	Residential Improved 510-599	Exempt All 600-699	Utility Vacant 800	Utility Improved 810-871	Total Township
Cass	001	425	188	0	2	9	15	63	197	595	52	0	13	1,559
Center	002	241	172	124	49	103	184	691	1,739	8,788	502	11	55	12,659
Clinton	003	258	204	0	5	1	12	15	142	457	33	0	14	1,141
Coolspring	004	330	364	0	16	22	245	348	1,054	4,304	403	1	10	7,097
Dewey	005	241	104	0	0	0	21	41	169	371	57	0	19	1,023
Galena	006	282	442	0	0	0	20	16	535	649	19	0	14	1,977
Hanna	007	252	102	0	0	0	6	17	93	341	32	0	27	870
Hudson	008	135	115	0	0	0	7	25	1,440	1,016	68	1	12	2,819
Johnson	009	137	71	0	0	0	0	2	4	40	35	0	7	296
Kankakee	010	303	274	0	22	24	41	104	491	1,316	139	0	7	2,721
Lincoln	011	243	124	0	0	0	7	13	927	982	80	0	6	2,382
Michigan	012	26	9	0	96	109	415	713	2,969	11,029	1,317	0	307	16,990
New Durham	013	384	224	0	1	7	158	91	476	1,269	153	0	11	2,774
Noble	014	307	167	0	0	0	13	21	125	526	30	0	8	1,197
Pleasant	015	231	122	0	0	1	13	42	214	1,162	63	0	18	1,866
Prairie	016	166	64	0	0	0	0	1	24	37	38	0	5	335
Scipio	017	397	139	0	0	2	5	24	384	1,454	70	0	4	2,479
Springfield	018	371	451	10	0	6	126	59	718	1,343	49	0	26	3,159
Union	019	215	79	0	1	3	2	23	357	805	48	0	10	1,543
Washington	020	123	75	0	10	51	15	22	148	438	38	0	31	951
Wills	021	314	245	0	0	0	6	16	188	509	36	0	5	1,319
Total Prop Class Group		5,381	3,735	134	202	338	1,311	2,347	12,394	37,431	3,262	13	609	67,157

Property Class With Less Than 25 Parcels

[illegible]	[illegible]
[illegible]	[illegible]
[illegible]	[illegible]



[illegible]	[illegible]
[illegible]	[illegible]
[illegible]	[illegible]

[illegible]	[illegible]
[illegible]	[illegible]
[illegible]	[illegible]

[illegible]	[illegible]
[illegible]	[illegible]
[illegible]	[illegible]

[illegible]	[illegible]
[illegible]	[illegible]
[illegible]	[illegible]

[illegible]	[illegible]
[illegible]	[illegible]
[illegible]	[illegible]

第一章 概述

1.1 概述

1.2 概述

1.3 概述

1.4 概述

1.5 概述

1.6 概述

1.7 概述

1.8 概述

1.9 概述

1.10 概述

1.11 概述

1.12 概述

1.13 概述

1.14 概述

1.15 概述

1.16 概述

1.17 概述

1.18 概述

1.19 概述

1.20 概述

1.21 概述

1.22 概述

1.23 概述

1.24 概述

1.25 概述

1.26 概述

1.27 概述

1.28 概述

1.29 概述

1.30 概述

1.31 概述

1.32 概述

1.33 概述

1.34 概述

1.35 概述

1.36 概述

1.37 概述

1.38 概述

1.39 概述

1.40 概述

1.41 概述

1.42 概述

1.43 概述

1.44 概述

1.45 概述

1.46 概述

1.47 概述

1.48 概述

1.49 概述

1.50 概述

1.51 概述

1.52 概述

1.53 概述

1.54 概述

1.55 概述

1.56 概述

1.57 概述

1.58 概述

1.59 概述

1.60 概述

1.61 概述

1.62 概述

1.63 概述

1.64 概述

1.65 概述

1.66 概述

1.67 概述

1.68 概述

1.69 概述

1.70 概述

1.71 概述

1.72 概述

1.73 概述

1.74 概述

1.75 概述

1.76 概述

1.77 概述

1.78 概述

1.79 概述

1.80 概述

1.81 概述

1.82 概述

1.83 概述

1.84 概述

1.85 概述

1.86 概述

1.87 概述

1.88 概述

1.89 概述

1.90 概述

1.91 概述

1.92 概述

1.93 概述

1.94 概述

1.95 概述

1.96 概述

1.97 概述

1.98 概述

1.99 概述

1.100 概述

第一章 ……

……1	……1
……1	……1
……1	……1

parcel id	township number	Twp Name	district number	school code	neighborhood	property class	2006 land	2006 imp	2007 Land	2007 Imp	2007 Total	Sale Date	Sale Price	validity code	AV/SP	Var
46-06-36-307-002.000-043	002	Center	05	4945	9568	447	28900	24700	29100	18900	48000	5/18/2006	46000	V	1.04	0.039478261
46-06-35-438-008.000-043	002	Center	05	4945	9569	499	14000	101300	22300	48300	70600	3/31/2006	60000	V	1.18	0.172666667
46-06-36-151-004.000-043	002	Center	05	4945	9555	430	41000	41100	41400	39200	80600	4/7/2006	75000	V	1.07	0.070666667
46-06-35-441-003.000-043	002	Center	05	4945	9569	429	14700	68600	23500	54000	77500	9/25/2006	80000	V	0.97	0.04
46-06-35-440-003.000-043	002	Center	05	4945	9569	429	14700	81200	23500	66600	90100	12/1/2005	87000	V	1.04	0.031632184
46-06-35-438-004.000-043	002	Center	05	4945	9569	499	11800	84000	18800	72000	90800	3/3/2006	92000	V	0.99	0.017043478
46-06-36-304-010.000-043	002	Center	05	4945	9563	499	23100	56900	23900	76500	100400	6/19/2006	100000	V	1.00	0
46-06-36-160-008.000-043	002	Center	05	4945	9554	499	65000	25700	67600	24500	92100	12/29/2005	115000	V	0.80	0.203130435
46-06-36-163-001.000-043	002	Center	05	4945	9554	429	36700	60600	38200	57700	95900	4/3/2006	120000	V	0.80	0.204833333
46-10-02-237-001.000-043	002	Center	05	4945	9546	465	52700	230600	53800	112300	166100	3/6/2006	132500	V	1.25	0.249584906
46-06-35-430-002.000-043	002	Center	05	4945	9569	456	29400	500	32900	500		10/13/2006		V		
46-06-35-430-004.000-043	002	Center	05	4945	9569	499	39800	69700	44500	81900		10/13/2006		V		
		Center		4945					77400	82400	159800		150000		1.07	0.061333333
46-06-25-486-018.000-043	002	Center	05	4945	9551	453	112300	108200	116600	97300	213900	1/25/2005	158500	V	1.35	0.345526814
46-06-25-330-016.000-043	002	Center	05	4945	9551	499	31200	123200	32400	121800	154200	9/28/2006	166000	V	0.93	0.075084337
46-10-02-138-001.000-043	002	Center	05	4945	9548	429	108200	52500	116500	42600	159100	8/11/2006	180000	V	0.88	0.120111111
46-06-35-402-007.000-043	002	Center	05	4945	9571	499	145300	200100	83800	183900	267700	9/20/2006	195000	V	1.37	0.368820513
46-10-02-379-016.000-043	002	Center	05	4945	9543	400	48800	0	41000	0		2/1/2005		V		
46-10-02-379-015.000-043	002	Center	05	4945	9543	400	17800	0	15000	0		2/1/2005		V		
46-10-02-379-014.000-043	002	Center	05	4945	9543	430	26700	51000	28100	61300		2/1/2005		V		
		Center		4945					84100	61300	145400		212000		0.69	0.318150943
46-10-02-383-003.000-043	002	Center	05	4945	9543	429	54700	52800	57600	110100	167700	2/2/2006	220000	V	0.76	0.241727273
46-06-36-212-009.000-043	002	Center	05	4945	9560	499	141900	74700	145800	74400	220200	3/9/2006	230000	V	0.96	0.046608696
		Center		4945					73800			9/20/2006				
		Center		4945					39400			9/20/2006				
46-06-35-476-007.000-043	002	Center	05	4945	9569	499	119100	8300	190500	7900	198400	9/20/2006		V		
		Center		4945					303700	7900	311600		300000		1.04	0.034666667
46-10-02-142-008.000-043	002	Center	05	4945	9548	453	87900	37700	142000	122100		12/1/2006		V		
46-10-02-142-007.000-043	002	Center	05	4945	9548	456	96000	5600	129200	5300		12/1/2006		V		
		Center		4945					271200	127400	398600		325000		1.23	0.222461538
46-06-35-438-011.000-043	002	Center	05	4945	9569	444	121400	1022600	194100	733400		2/28/2006		V		
46-06-35-439-018.000-043	002	Center	05	4945	9569	499	120800	7900	193200	7600		2/28/2006		V		
		Center		4945					387300	741000	1128300		585766		1.93	0.922195785
46-10-02-179-001.000-043	002	Center	05	4945	9547	429	147700	254500	182400	295800	478200	10/20/2006	600000	V	0.80	0.207
46-06-35-442-012.000-043	002	Center	05	4945	9569	403	59500	701500	95300	609200	704500	9/30/2005	755000	V	0.93	0.070887417
46-06-26-153-012.000-043	002	Center	05	4945	9565	400	45900	0	93100	0		12/8/2006		V		
46-06-26-153-011.000-043	002	Center	05	4945	9565	400	42400	0	85900	0		12/8/2006		V		
46-06-26-153-010.000-043	002	Center	05	4945	9565	400	41100	0	83400	0		12/8/2006		V		
46-06-26-153-029.000-043	002	Center	05	4945	9571	411	78600	2116200	237500	2432600		12/8/2006		V		
		Center		4945					499900	2432600	2932500		3550000		0.83	0.177943662
46-10-02-301-055.000-043	002	Center	05	4945	9571	412	1550000	2853400	1799400	3542100	5341500	10/31/2005	5151375	V	1.04	0.032907622
											13893700		13686141			
														Median	1.00	
														COD	17.0	
														PRD	1.02	
														Mean		
											13893700		13686141	W. Mean		
														Count		

parcel id	township number	Twp Name	district number	school code	neighborhood	property class	2006 land	2006 imp	2007 Land	2007 Imp	2007 Total	Sale Date	Sale Price	validity code	AV/SP	Var
46-05-03-251-015.000-010	004	Coolspring	14	4925	14420	454	54300	56400	90600	107400	198000	6/16/2005	200000	V	0.99	0.075909091
46-05-03-300-009.000-046	004	Coolspring	11	4925	11420	499	149000	59600	149000	57000	206000	7/21/2005	218000	V	0.94	0.030863219
46-05-08-226-004.000-009	004	Coolspring	13	4925	13440	429	85500	47500	85500	151100	236600	9/22/2005	270000	V	0.88	0.037794613
46-05-05-426-024.000-009	004	Coolspring	13	4925	13441	442	507200	118200	112300	212200	324500	12/20/2006	320530	V	1.01	0.098294827
46-05-04-377-007.000-009	004	Coolspring	13	4925	13420	429	300000	106100	300000	102200	402200	3/31/2005	440000	V	0.91	0
46-05-04-452-001.000-009	004	Coolspring	13	4925	13430	480	145000	218500	250000	210100	460100	7/11/2006	485000	V	0.95	0.034568885
46-05-04-451-003.000-009	004	Coolspring	13	4925	13430	454	328800	213800	325700	405300	731000	2/25/2005	800000	V	0.91	0.000340909
46-05-09-300-035.000-009	004	Coolspring	13	4925	13440	425	692300	528900	532500	490400	1022900	4/25/2005	1300000	V	0.79	0.127244755
46-05-09-300-015.000-009	004	Coolspring	13	4925	13440	400	37900	0	114800	0		6/19/2006		V		
46-05-09-300-011.000-009	004	Coolspring	13	4925	13440	430	227500	223600	455000	748700		6/19/2006		V		
		Coolspring		4925					569800	748700	1318500		1325000		1.00	0.081003431
46-05-08-428-015.000-009	004	Coolspring	13	4925	13440	430	903800	925900	903800	951700	1855500	11/21/2005	2117647	V	0.88	0.037882551
46-05-08-429-009.000-009	004	Coolspring	13	4925	13440	431	487100	934700	974200	1179900	2154100	11/30/2006	2395723	V	0.90	0.014946893
											8909400		9871900			
														Median	0.91	
														COD	5.36	
														PRD	1.02	
														Mean		
											8909400		9871900	W. Mean		
														Count		

parcel id	township number	Twp Name	district number	school code	neighborhood	property class	2006 land	2006 imp	2007 Land	2007 Imp	2007 Total	Sale Date	Sale Price	validity code	AV/SP	Var
46-17-05-254-008.000-002	001	Cass	02	4770	92431	447	4300	28500	4300	51700	56000	4/18/2006	55000	V	1.02	0.10
46-17-04-200-006.000-002	001	Cass	02	4770	92433	499	431300	231800	300000	220900	520900	11/29/2006	500000	V	1.04	0.12
46-17-05-252-011.000-002	001	Cass	02	4770	9251	510	22100	114400	21500	131900	153400	5/31/2005	217500	V	0.71	0.21
46-13-32-457-008.000-045	003	Clinton	09	4940	99441	400	99300	1700	99300	1600	100900	3/15/2006	150000	V	0.67	0.25
46-13-32-226-003.000-044	003	Clinton	08	4940	98444	499	82500	312800	82500	269100	351600	12/15/2006	373000	V	0.94	0.02
46-13-32-477-018.000-045	003	Clinton	09	4940	99443	450	142300	360700	142300	409500	551800	1/5/2005	600000	V	0.92	0.00
46-20-17-232-018.000-012	005	Dewey	18	4790	17432	400	7400	0	7400	0		12/14/2005		V		
46-20-17-232-008.000-012	005	Dewey	18	4790	17432	400	7500	0	7500	0		12/14/2005		V		
46-20-17-232-009.000-012	005	Dewey	18	4790	17432	499	3800	6700	3800	7800		12/14/2005		V		
									18700	7800	26500		30000		0.88	0.04
46-20-09-302-005.000-012	005	Dewey	18	4790	18433	499	15100	63700	15100	72500	87600	2/14/2005	135000	V	0.65	0.27
46-18-08-264-001.000-049	007	Hanna	24	4940	24431	499	5200	6900	5200	8300	13500	5/12/2006	11500	V	1.17	0.25
46-04-33-276-028.000-050	008	Hudson	26	4805	26433	420	286500	609400	573000	685600	1258600	2/16/2006	2121675	V	0.59	0.33
46-07-29-126-025.000-052	010	Kankakee	32	4805	32496	499	44400	31400	44400	60200	104600	3/6/2006	125000	V	0.84	0.08
46-07-11-326-008.000-052	010	Kankakee	32	4805	32496	400	9600	0	9600	0		3/21/2006		V		
46-07-11-328-001.000-052	010	Kankakee	32	4805	32496	481	49100	126300	49100	86100		3/21/2006		V		
									58700	86100	144800		140000		1.03	0.11
46-07-29-101-013.000-053	010	Kankakee	33	4805	33495	415	2142000	538200	2142000	1322600		10/30/2006		V		
46-07-29-101-011.000-053	010	Kankakee	33	4805	33495	415	24100	0	24100	0		10/30/2006		V		
									2166100	1322600	3488700		3485000		1.00	0.08
46-09-29-284-016.000-028	013	New Durham	49	4860	49453	499	100000	21400	25000	16300	41300	9/5/2006	40000	V	1.03	0.11
46-09-29-288-004.000-028	013	New Durham	49	4860	49453	499	7000	72500	7000	127800	134800	12/15/2006	185000	V	0.73	0.19
46-09-29-289-008.000-028	013	New Durham	49	4860	49453	430	13300	39500	13300	103400	116700	10/4/2006	200000	V	0.58	0.34
46-09-29-280-009.000-028	013	New Durham	49	4860	49453	400	22800	0	22800	0	22800	10/20/2006		V		
46-09-29-280-010.000-028	013	New Durham	49	4860	49453	429	28900	94300	28900	163000	191900	10/20/2006		V		
									51700	163000	214700		220000		0.98	0.06
46-14-05-151-001.000-056	014	Noble	53	4940	53432	499	28500	10800	28500	10200	38700	9/6/2006	35000	V	1.11	0.19
46-14-09-353-025.000-056	014	Noble	53	4940	53431	499	6600	23900	6600	31600	38200	11/27/2006	45000	V	0.85	0.07
46-14-09-353-003.000-056	014	Noble	53	4940	53431	430	2600	36800	2600	89000	91600	3/8/2006	125000	V	0.73	0.19
46-11-06-101-118.000-058	015	Pleasant	57	4945	564113	499	67200	191800	67200	184600	251800	11/21/2005	205000	V	1.23	0.31
46-11-06-101-117.000-058	015	Pleasant	57	4945	564113	442	37000	361100	83200	269000	352200	5/8/2006	490000	V	0.72	0.20
46-11-06-178-008.000-058	015	Pleasant	57	4945	564113	499	258000	902800	258000	852900	1110900	10/17/2005	1162791	V	0.96	0.04
46-10-11-151-018.000-061	017	Scipio	63	4945	624143	403	338000	3376200	338000	3922800	4260800	6/23/2006	4630000	V	0.92	0.00
46-10-25-227-002.000-066	020	Washington	74	4945	74473	442	45800	139100	45800	304500	350300	2/24/2006	364000	V	0.96	0.04
46-07-12-300-022.000-068	021	Wills	78	4805	78442	401	10400	26200	20700	42700	63400	11/28/2006	78000	V	0.81	0.11
											14139000		15723466			
														Median	0.92	
														COD	15.5	
														PRD	0.99	
														Mean		
											14139000		15723466	W. Meal		
														Count		

parcel id	township number	Twp Name	district number	school code	neighborhood	property class	2006 land	2006 imp	2007 Land	2007 Imp	2007 Total	Sale Date	Sale Price	validity code	AV/SP	Var
46-01-29-380-004.000-022	012	Michigan	42	4925	429205	499	6200	21100	6200	21100	27300	8/17/2005	30000	V	0.91	0.05
46-01-29-407-009.000-022	012	Michigan	42	4925	429310	400	2900	0	2900	0		10/5/2005		V		
46-01-29-407-010.000-022	012	Michigan	42	4925	429310	447	4600	58400	4600	59500		10/5/2005		V		
		Michigan		4925					7500	59500	67000		64000		1.05	0.09
46-01-23-303-023.000-022	012	Michigan	42	4925	429205	420	13200	18300	13200	47200	60400	3/1/2006	65500	V	0.92	0.04
46-01-29-476-007.000-022	012	Michigan	42	4925	429310	499	12700	59100	12700	59100	71800	2/13/2006	75000	V	0.96	0.00
46-01-29-261-027.000-022	012	Michigan	42	4925	420592	442	18200	111000	18200	74800	93000	3/31/2006	80000	V	1.16	0.21
46-01-29-411-019.000-022	012	Michigan	42	4925	429440	429	8200	75500	8200	72200	80400	7/12/2005	85500	V	0.94	0.02
46-01-29-466-015.000-022	012	Michigan	42	4925	429310	499	6700	85000	6700	87100	93800	12/8/2005	97000	V	0.97	0.01
46-01-29-462-005.000-022	012	Michigan	42	4925	429310	429	30400	67500	30400	67800	98200	2/8/2005	100000	V	0.98	0.02
46-01-29-261-026.000-022	012	Michigan	42	4925	420592	447	18200	99100	18200	95400	113600	10/18/2006	100000	V	1.14	0.18
46-01-27-363-015.000-022	012	Michigan	42	4925	429310	400	5200	0	5200	0		9/14/2005		V		
46-01-27-363-016.000-022	012	Michigan	42	4925	429310	447	10900	105400	10900	100000		9/14/2005		V		
		Michigan		4925					16100	100000	116100		118000		0.98	0.03
46-01-28-479-041.000-022	012	Michigan	42	4925	429310	499	29800	99600	29800	90900	120700	3/23/2005	130000	V	0.93	0.03
46-01-28-457-008.000-022	012	Michigan	42	4925	429310	400	14000	0	14000	0		8/23/2005		V		
46-01-28-457-007.000-022	012	Michigan	42	4925	429310	400	14100	0	14100	0		8/23/2005		V		
46-01-28-457-009.000-022	012	Michigan	42	4925	429310	447	30800	92500	30800	107100		8/23/2005		V		
		Michigan		4925					58900	107100	166000		130000		1.28	0.32
46-01-22-278-013.000-022	012	Michigan	42	4925	429009	400	4200	0	4200	0		8/16/2005		V		
46-01-22-278-037.000-022	012	Michigan	42	4925	429009	499	27900	90700	54000	61500		8/16/2005		V		
		Michigan		4925					58200	61500	119700		140000		0.86	0.10
46-01-29-404-022.000-022	012	Michigan	42	4925	429310	429	12800	132400	12800	145400	158200	2/6/2006	150000	V	1.05	0.10
46-01-28-306-012.000-022	012	Michigan	42	4925	429205	439	19800	163900	19800	154800	174600	5/23/2005	194500	V	0.90	0.06
46-01-23-151-007.000-022	012	Michigan	42	4925	429009	439	117000	36100	117000	72900	189900	12/5/2005	220000	V	0.86	0.09
46-01-29-478-009.000-022	012	Michigan	42	4925	429525	429	50500	49800	42600	153800	196400	5/16/2006	237000	V	0.83	0.13
46-01-29-231-010.000-022	012	Michigan	42	4925	429576	499	23700	25700	202000	25500	227500	2/16/2006	250000	V	0.91	0.05
46-01-29-431-019.000-022	012	Michigan	42	4925	429205	499	42700	231300	42700	222500	265200	7/12/2005	275000	V	0.96	0.01
46-01-14-153-040.000-023	012	Michigan	45	4925	459055	429	188700	112400	188700	94700	283400	5/22/2006	285000	V	0.99	0.04
46-01-25-451-015.000-022	012	Michigan	42	4925	429009	400	37000	0	37000	0		2/3/2006		V		
46-01-25-451-013.000-022	012	Michigan	42	4925	429009	481	59100	176300	59100	145900		2/3/2006		V		
		Michigan		4925					96100	145900	242000		300000		0.81	0.15
46-01-21-311-018.000-022	012	Michigan	42	4925	429201	401	161300	94900	161300	132100	293400	6/20/2006	350000	V	0.84	0.12
46-01-32-228-005.000-022	012	Michigan	42	4925	429525	400	42700	0	21600	0		7/7/2006		V		
46-01-32-228-016.000-022	012	Michigan	42	4925	429525	429	62400	87700	31500	283700		7/7/2006		V		
		Michigan		4925					53100	283700	336800		375000		0.90	0.06
46-01-23-202-023.000-022	012	Michigan	42	4925	429009	499	180000	195600	222100	163200		8/16/2005		V		
46-01-23-202-022.000-022	012	Michigan	42	4925	429009	499	200	0	200	0		8/16/2005		V		
		Michigan		4925					222300	163200	385500		400000		0.96	0.01
46-01-21-327-006.000-022	012	Michigan	42	4925	420503	401	274700	142200	305200	100600	405800	11/22/2006	405000	V	1.00	0.04
46-01-21-311-010.000-022	012	Michigan	42	4925	429201	401	52300	47800	52300	168500		3/20/2006		V		
46-01-21-311-009.000-022	012	Michigan	42	4925	429201	401	140300	54500	140300	137200		3/20/2006		V		
		Michigan		4925					192600	305700	498300		550000		0.91	0.05
46-01-23-151-027.000-022	012	Michigan	42	4925	429201	429	1706500	787300	1706500	782900	2489400	2/25/2005	2493776	V	1.00	0.04
											7374400		7700276			
														Median	0.96	
														COD	7.85	
														PRD	1.01	
														Mean		
											7374400		7700276	W Mean		
														Count		

parcel_id	township_number	Twp Name	district_number	school code	neighborhood	property_class	2006 Land	2006 Imp	2007 Land	2007 Imp	2007 Total	Sale Date	Sale Price	validity_code	AV/SP	Var		
46-01-34-131-019.000-022	012	Michigan	42	4925	429205	429	101800	503100	101800	463200	101800	7/12/2005	103000	V	0.99	0.04	0.98835	0.042651
46-01-29-304-006.000-022	012	Michigan	42	4925	4291000	400	3200	0	250000	0	250000	3/31/2005	251160	V	1.00	0.05	0.995381	0.049683
46-01-23-101-078.000-022	012	Michigan	42	4925	420581	403	969500	4045200	896100	4618500	896100	2/23/2005	1000000	V	0.90	0.05	0.8961	0.049599
46-01-21-314-035.000-022	012	Michigan	42	4925	429201	400	153000	0	153000	0		7/26/2005		V				
46-01-21-314-001.000-022	012	Michigan	42	4925	429201	400	850000	0	850000	0		7/26/2005		V				
									1003000	0	1003000		1000000		1.00	0.06	1.003	0.057301
46-06-35-435-002.000-043	002	Center	05	4945	9569	400	29700	0	47500	0		3/27/2006		V				
46-06-35-435-001.000-043	002	Center	05	4945	9569	400	88600	0	106300	0		3/27/2006		V				
									153800	0	153800		145000		1.06	0.11	1.06069	0.114991
46-10-02-154-005.000-043	002	Center	05	4945	9571	400	174600	0	175900	0	175900	12/6/2005	186000	V	0.95	0	0.945699	0
46-06-35-402-007.000-043	002	Center	05	4945	9571	499	145300	200100	122400	192400	122400	9/20/2006	195000	V	0.63	0.32	0.627692	0.318007
46-10-02-179-004.000-043	002	Center	05	4945	9547	499	111400	134200	275100	0	275100	12/14/2006	375000	V	0.73	0.21	0.7336	0.212099
46-10-02-154-019.000-043	002	Center	05	4945	9548	400	165100	0	177800	0		12/1/2005		V				
46-10-02-154-006.000-043	002	Center	05	4945	9548	400	265200	0	285600	0		12/1/2005		V				
									463400	0	463400		450000		1.03	0.08	1.029778	0.084079
46-05-04-406-018.000-009	004	Coolspring	13	4925	13415	400	25900	0	342200	0	342200	12/1/2006	385000	V	0.89	0.06	0.888831	0.056868
46-07-29-101-015.000-053	010	Kankakee	33	4805	33495	400	42400	0	42400	0	42400	8/4/2005	50000	V	0.85	0.1	0.848	0.097699
46-01-24-300-030.000-022	012	Michigan	42	4925	429009	499			10900	0	10900	12/13/2006	7000	V	1.56	0.61	1.557143	0.611444
46-01-36-401-002.000-022	012	Michigan	42	4925	429009	400	7800	0	35100	0	35100	3/11/2005	37000	V	0.95	0	0.948649	0.00295
46-01-29-304-006.000-022	012	Michigan	42	4925	4291000	400	3200	0	250000	0	250000	3/31/2005	251160	V	1.00	0.05	0.995381	0.049683
46-01-26-227-002.000-022	012	Michigan	42	4925	420590	400	42000	0	42000	0		3/1/2005		V				
46-01-26-227-001.000-022	012	Michigan	42	4925	420590	400	58700	0	58700	0		3/1/2005		V				
46-01-25-126-006.000-022	012	Michigan	42	4925	420590	400	70100	0	70100	0		3/1/2005		V				
46-01-25-101-003.000-022	012	Michigan	42	4925	420590	400	155700	0	155700	0		3/1/2005		V				
46-01-25-101-002.000-022	012	Michigan	42	4925	420590	400	37700	0	37700	0		3/1/2005		V				
									364200	0	364200		440000		0.83	0.12	0.827727	0.117972
46-14-09-301-005.000-056	014	Noble	53	4940	53432	400	23800	0	23800	0		8/31/2006		V				
46-14-09-100-004.000-056	014	Noble	53	4940	53432	400	12400	0	18600	0		8/31/2006		V				
									42400	0	42400		47500		0.89	0.05	0.892632	0.053067
46-11-19-301-001.000-057	015	Pleasant	56	4945	564112	400	2800	0	12400	0	12400	11/8/2005	15000	V	0.83	0.12	0.826667	0.119032
46-11-06-400-078.000-058	015	Pleasant	57	4945	564113	400	50900	0	50900	0	50900	2/14/2005	52500	V	0.97	0.02	0.969524	0.023825
46-15-05-100-009.000-066	020	Washington	74	4945	74473	400	3700	0	22800	0	22800	3/24/2006	29900	V	0.76	0.18	0.762542	0.183157
											4614800		5020220					2.244104

* Improvments highlighted red built after sale

Median	0.95	0.945699
COD	12.5	12.48926
PRD	1.02	1.018996
Mean		0.936704
W Mean		0.919243
Count		19

4614800 5020220

Michigan Only

46-01-34-131-019.000-022	012	Michigan	42	4925	429205	429	101800	503100	101800	463200	101800	7/12/2005	103000	V	0.99	0.04	0.98835	0.01985
46-01-29-304-006.000-022	012	Michigan	42	4925	4291000	400	3200	0	250000	0	250000	3/31/2005	251160	V	1.00	0.05	0.995381	0.026882
46-01-23-101-078.000-022	012	Michigan	42	4925	420581	403	969500	4045200	896100	4618500	896100	2/23/2005	1000000	V	0.90	0.05	0.8961	0.072399
46-01-21-314-035.000-022	012	Michigan	42	4925	429201	400	153000	0	153000	0		7/26/2005		V				
46-01-21-314-001.000-022	012	Michigan	42	4925	429201	400	850000	0	850000	0		7/26/2005		V				
46-01-36-401-002.000-022	012	Michigan	42	4925	429009	400	7800	0	35100	0	35100	3/11/2005	37000	V	0.95	0	0.948649	0.01985
46-01-29-304-006.000-022	012	Michigan	42	4925	4291000	400	3200	0	250000	0	250000	3/31/2005	251160	V	1.00	0.05	0.995381	0.026882
46-01-26-227-002.000-022	012	Michigan	42	4925	420590	400	42000	0	42000	0		3/1/2005		V				
46-01-26-227-001.000-022	012	Michigan	42	4925	420590	400	58700	0	58700	0		3/1/2005		V				
46-01-25-126-006.000-022	012	Michigan	42	4925	420590	400	70100	0	70100	0		3/1/2005		V				
46-01-25-101-003.000-022	012	Michigan	42	4925	420590	400	155700	0	155700	0		3/1/2005		V				
46-01-25-101-002.000-022	012	Michigan	42	4925	420590	400	37700	0	37700	0		3/1/2005		V				
									364200	0	364200		440000		0.83	0.12	0.827727	0.140772
																		0.306636

Median		0.968499
COD		5.276833
PRD		1.033841
Mean		0.941931
W Mean		0.911099
Count		6

1897200 2082320

parcel_id	township_number	Twp Name	district_number	school code	neighborhood	property_class	2006 Land	2006 Imp	2007 Land	2007 Imp	2007 Total	Sale Date	Sale Price	validity_code	AV/SP	Var
46-05-08-300-037.000-009	004	Coolspring	13	4925	13415	300	11900	0	11300	0		4/22/2005		V		
46-05-08-300-054.000-009	004	Coolspring	13	4925	13415	340	137000	31900	185000	209500		4/22/2005		V		
46-05-08-300-019.000-009	004	Coolspring	13	4925	13415	340	419400	1503800	419400	1324400		4/22/2005		V		
46-05-08-300-033.000-009	004	Coolspring	13	4925	13415	400	56700	0	56700	0		4/22/2005		V		
46-05-08-300-021.000-009	004	Coolspring	13	4925	13415	400	23000	0	23000	0		4/22/2005		V		
									695400	1533900	2229300		2400000		0.93	0.02
46-05-08-300-055.000-009	004	Coolspring	13	4925	13415	340	137000	893600	137000	1187300	1324300	4/27/2005	1400000	V	0.95	0.00
46-01-25-402-005.000-022	012	Michigan	42	4925	429009	340	171300	412300	171300	393600	564900	6/3/2005	585000	V	0.97	0.02
46-01-28-226-003.000-022	012	Michigan	42	4925	429056	300	8300	0	15500	0		7/18/2005		V		
46-01-28-226-002.000-022	012	Michigan	42	4925	429056	300	33900	0	63300	0		7/18/2005		V		
46-01-21-479-001.000-022	012	Michigan	42	4925	429056	300	8200	0	15300	0		7/18/2005		V		
46-01-21-479-004.000-022	012	Michigan	42	4925	429056	320	43200	213600	80600	83100		7/18/2005		V		
									174700	83100	257800		250000		1.03	0.09
46-01-24-100-038.000-022	012	Michigan	42	4925	429009	399	50100	69700	50100	66800	116900	9/1/2005	120000	V	0.97	0.03
46-17-08-300-004.000-001	001	Cass	01	4770	91434	350	12200	60900	22800	107000		9/19/2005		V		
46-17-08-300-015.000-001	001	Cass	01	4770	91434	390	13700	88000	25700	3600		9/19/2005		V		
									48500	110600	159100		155000		1.03	0.08
46-06-36-214-001.000-043	002	Center	05	4945	9560	370	29800	10000	30600	9800	40400	10/3/2005	43000	V	0.94	0.01
46-06-15-400-020.000-042	002	Center	04	4945	9581	340	311800	2252700	311800	2047900	2359700	1/13/2006	2600000	V	0.91	0.04
46-07-30-326-009.000-053	010	Kankakee	33	4805	33495	330	9600	336600	9600	340600		9/12/2006		V		
46-07-30-303-005.000-054	010	Kankakee	34	4805	33495	340	64900	418100	86500	884500		9/12/2006		V		
									96100	1225100	1321200		1400000		0.94	0.00
46-01-28-103-003.000-022	012	Michigan	42	4925	429056	350	122600	300200	228800	288000	516800	10/4/2006	500000	V	1.03	0.09
46-01-33-310-001.000-022	012	Michigan	42	4925	429205	350	9100	49100	9100	132600	141700	11/22/2006	150000	V	0.94	0.00
											9032100		9603000			

Median	0.95
COD	3.5
PRD	1.02854

9032100 9603000

parcel_id	township_number	Twp Name	district_number	school code	neighborhood	property_class	2006 Imp	2006 Land	2006 Land	2007 Imp	2007 Total	Sale Date	Sale Price	validity_code	AV/SP	Var
46-01-21-380-007.000-022	012	Michigan	42		429056	300	24600	0	251300	0	251300	1/20/2006	255000	V	0.985490196	0.00
46-01-28-103-006.000-022	012	Michigan	42		429056	300	67400	0	176100	0		6/26/2005		V		
46-01-21-380-006.000-022	012	Michigan	42		429056	300	28600	0	69400	0		6/26/2005		V		
									245500	0	245500		260000		0.944230769	0.05
46-06-15-400-019.000-042	002	Center	04		9581	399	140700	0	124300	60400	124300	6/22/2005	125000	V	0.9944	0.00
46-15-10-100-002.000-066	020	Washington	74		74473	300	50400	0	131500	0	131500	8/4/2005	99762	V	1.318137166	0.33
											752600		739762			

Median	0.99
COD	9.67
PRD	1.04

752600 739762

parcel_id	township_number	Twp Name	district_number	school code	neighborhood	property_class	2006 Imp	2006 Land	2006 Land	2007 Imp	2007 Total	Sale Date	Sale Price	validity_code
46-17-13-100-004.000-001	001		01		91122	100	9300	0	12000	0	12000	8/23/2005	80000	V
46-17-11-200-004.000-001	001		01		91122	100	23300	0	30200	0	30200	6/27/2006	108000	V
46-17-19-400-002.000-001	001		01		91122	100	26900	0	34900	0	34900	12/8/2006	120000	V
46-17-21-100-004.000-001	001		01		91122	100	41200	0	53300	0	53300	11/2/2005	291828	V
46-06-09-100-011.000-042	002		04		9472	100	2800	0	3700	0	3700	10/17/2005	80000	V
46-06-29-100-022.000-042	002		04		9472	100	8900	0	11600	0	11600	9/20/2005	89100	V
46-06-21-300-002.000-042	002		04		9472	100	11700	0	15100	0	15100	1/20/2006	260000	V
46-06-21-300-001.000-042	002		04		9472	100	8100	0	8100	0	8100	1/20/2006	260000	V
46-06-30-200-005.000-042	002		04		9472	100	15100	0	19600	0	19600	5/31/2006	1500000	V
46-13-12-100-016.000-044	003		08		98132	100	11300	0	14600	0	14600	10/31/2005	79700	V
46-13-14-400-004.000-044	003		08		98132	100	24500	0	31700	0	31700	4/5/2005	108000	V
46-13-33-300-001.000-044	003		08		98132	100	12100	0	15700	0	15700	3/10/2006	135000	V
46-13-12-100-015.000-044	003		08		98132	100	24100	0	31100	0	31100	5/5/2006	150000	V
46-05-23-200-086.000-046	004		11		111001	100	3700	0	4800	0	4800	10/31/2005	63000	V
46-05-25-400-012.000-047	004		12		1210001	100	12700	30600	12700	30600	43300	6/15/2005	99900	V
46-05-03-126-005.000-009	004		13		1310001	100	3100	0	4000	0	4000	3/16/2006	115000	V
46-05-03-300-029.000-009	004		13		1310001	100	1400	0	1400	0	1400	6/10/2005	210408	V
46-05-03-300-025.000-009	004		13		1310001	100	7600	0	9800	0	9800	6/10/2005	210408	V
46-05-31-400-002.000-046	004		11		111001	100	2600	0	3400	0	3400	1/5/2006	268450	V
46-05-31-400-002.000-046	004		11		111001	100	2600	0	3400	0	3400	5/15/2006	365000	V
46-05-16-176-001.000-046	004		11		111001	100	26900	0	34900	0	34900	6/28/2005	1551350	V
46-20-05-200-001.000-011	005		17		17122	100	30800	0	27800	0	27800	3/9/2006	29900	V
46-20-04-200-007.000-011	005		17		17122	100	6400	0	8300	0	8300	2/3/2005	43000	V
46-22-04-100-002.000-011	005		17		17122	100	3900	0	5100	0	5100	10/26/2005	45000	V
46-20-24-200-001.000-011	005		17		17122	100	27100	0	35100	0	35100	1/18/2005	313333	V
46-20-22-300-001.000-011	005		17		17122	100	62300	0	80700	0	80700	1/14/2005	350000	V
46-20-21-400-003.000-011	005		17		17122	100	66800	0	86400	0	86400	1/14/2005	350000	V
46-20-13-200-004.000-011	005		17		17122	100	126800	0	164200	0	164200	2/14/2006	729600	V
46-20-02-200-002.000-011	005		17		17122	100	66800	0	86600	0	86600	5/17/2006	1110000	V
46-03-33-100-011.000-048	006		20		20172	100	3400	0	4400	0	4400	10/11/2005	78000	V
46-03-17-200-013.000-048	006		20		20172	100	20700	123300	18500	157100	175600	7/7/2005	145000	V
46-03-15-200-009.000-048	006		20		20172	100	24700	117600	23700	122000	145700	8/23/2005	165000	V
46-03-09-400-007.000-048	006		20		20172	100	9300	0	12000	0	12000	5/18/2005	220000	V
46-03-11-300-018.000-048	006		20		20172	100	7900	0	10300	0	10300	10/3/2005	255000	V
46-03-11-300-015.000-048	006		20		20172	100	9400	0	12200	0	12200	10/3/2005	255000	V
46-03-21-100-024.000-048	006		20		20172	100	30200	157000	30900	163200	194100	3/31/2006	323000	V
46-03-20-400-025.000-048	006		20		20172	100	13700	0	17800	0	17800	7/28/2006	337500	V
46-03-20-400-002.000-048	006		20		20172	100	4600	0	5900	0	5900	7/28/2006	337500	V
46-03-20-300-027.000-048	006		20		20172	100	5300	0	6900	0	6900	7/28/2006	337500	V
46-03-20-300-009.000-048	006		20		20172	100	14700	0	19000	0	19000	7/28/2006	337500	V
46-03-16-300-011.000-048	006		20		20172	100	6600	0	8500	0	8500	4/19/2005	825000	V
46-03-16-300-010.000-048	006		20		20172	100	11800	0	15300	0	15300	4/19/2005	825000	V
46-03-16-300-002.000-048	006		20		20172	100	14800	0	19200	0	19200	4/19/2005	825000	V
46-18-07-200-014.000-049	007		24		24122	100	1400	0	1800	0	1800	12/29/2005	24500	V
46-18-18-100-004.000-049	007		24		24122	100	400	0	500	0	500	11/15/2005	50625	V
46-18-14-400-001.000-049	007		24		24122	100	131900	0	171000	0	171000	8/4/2005	376000	V
46-18-15-400-005.000-049	007		24		24122	100	134100	0	173700	0	173700	8/16/2005	2000000	V
46-04-18-400-008.000-050	008		26		26122	100	13100	0	17000	0	17000	9/5/2006	90000	V
46-04-18-200-018.000-050	008		26		26122	100	10200	0	13000	0	13000	10/13/2006	225000	V
46-04-16-200-008.000-050	008		26		26122	100	29400	0	38100	0	38100	12/14/2005	375000	V
46-07-04-200-013.000-052	010		32		32182	100	4300	0	5600	0	5600	7/31/2006	76000	V
46-07-30-100-011.000-052	010		32		32182	100	25500	0	33100	0	33100	4/21/2005	151567	V
46-12-05-100-037.000-055	011		36		36122	100	9500	0	6600	0	6600	11/17/2006	60000	V
46-12-22-400-002.000-055	011		36		36122	100	11700	0	15100	0	15100	9/20/2005	114920	V
46-12-21-400-014.000-055	011		36		36122	100	7600	0	9800	0	9800	9/20/2005	114920	V
46-01-23-226-012.000-022	012		42		42495	100	168300	0	96500	0	96500	12/19/2005	225000	V
46-09-23-400-017.000-027	013		48		48142	100	1400	0	1900	0	1900	3/29/2005	59000	V
46-09-19-352-010.000-027	013		48		48142	100	5900	0	7600	0	7600	7/6/2005	66900	V
46-09-29-151-002.000-028	013		49		48142	100	7300	0	9400	0	9400	10/12/2006	177330	V
46-11-14-300-023.000-057	015		56		561102	100	1800	0	1600	0	1600	9/30/2005	25000	V
46-11-15-100-025.000-057	015		56		561102	100	11000	0	14300	0	14300	11/6/2006	75000	V
46-18-30-200-007.000-061	016		60		60112	100	42300	0	54800	0	54800	2/9/2005	122423	V
46-02-18-200-007.000-062	018		65		65162	100	6500	0	8500	0	8500	3/21/2006	40000	V
46-02-35-427-022.000-062	018		65		65162	100	1100	0	1400	0	1400	5/9/2006	43000	V
46-02-19-400-015.000-062	018		65		65162	100	1000	0	87400	0	87400	6/22/2006	89000	V
46-02-11-400-004.000-062	018		65		65162	100	7300	0	9500	0	9500	4/12/2006	262500	V
46-15-02-300-002.000-066	020		74		74162	100	16800	0	21800	0	21800	2/14/2006	100750	V
46-15-02-100-001.000-066	020		74		74473	100	20400	0	26400	0	26400	2/14/2006	100750	V
46-15-01-400-002.000-066	020		74		74473	100	50100	0	64900	0	64900	9/29/2005	136263	V
46-08-07-400-039.000-068	021		78		78132	100	3600	0	4700	0	4700	10/14/2005	55300	V
46-07-36-400-002.000-068	021		78		78132	100	7500	0	9600	0	9600	3/1/2006	185805	V
46-17-29-100-007.000-001	001		01		91122	101	18800	108800	17600	118200	135800	5/12/2005	39000	V
46-17-22-100-031.000-001	001		01		91122	101	20700	142400	46400	154700	201100	4/15/2005	59000	V
46-17-02-200-022.000-001	001		01		91122	101	16000	89400	14000	97100	111100	4/18/2006	90000	V
46-17-25-100-009.000-001	001		01		91122	101	25500	79800	22800	116500	139300	12/23/2005	157000	V
46-17-08-401-002.000-001	001		01		91122	101	23300	38600	20800	67400	88200	8/23/2005	180000	V
46-17-22-100-031.000-001	001		01		91122	101	20700	142400	46400	154700	201100	9/14/2005	181000	V
46-17-34-300-016.000-001	001		01		91122	101	18500	117400	33200	127400	160600	11/28/2006	185500	V
46-17-17-400-009.000-001	001		01		91122	101	21900	98100	21600	106400	128000	9/7/2005	190000	V
46-17-22-100-022.000-001	001		01		91122	101	4800	0	19500	198700	218200	4/18/2006	209520	V
46-17-29-100-008.000-001	001		01		91122	101	18800	194800	17600	211600	229200	3/3/2006	236000	V
46-17-21-300-001.000-001	001		01		91122	101	74900	3100	90300	3300	93600	11/2/2005	291828	V
46-17-29-100-016.000-001	001		01		91122	101	8100	0	10500	0	10500	1/18/2005	420000	V
46-06-17-100-003.000-042	002		04		9472	101	10700	0	10500	0	10500	4/28/2006	63000	V
46-06-09-100-012.000-042	002		04		9472	101	2700	0	29300	198600	227900	11/16/2005	80000	V
46-06-30-200-026.000-042	002		04		9472	101	48800	1077400	69600	1029500	1099100	5/31/2006	1500000	V
46-06-30-200-026.000-042	002		04		9472	101	48800	1077400	69600	1029500	1099100	5/31/2006	1500000	V
46-13-12-100-018.000-044	003		08		98132	101	9000	0	30900	176400	207300	5/19/2006	61000	V
46-13-15-400-009.000-044	003		08		98132	101	20700	176000	22900	156000	178900	10/23/2006	237500	V
46-13-11-400-007.000-044	003		08		98132	101	12900	0	35900	162600	198500	4/11/2005	278248	V
46-13-30-300-023.000-044	003		08		98132	101	22100	383800	24700	340200	364900	12/30/2005	370000	V
46-05-06-252-003.000-046	004		11		111002	101	16500	69300	17200	76500	93700	2/11/2005	105000	V
46-05-10-400-008.000-046	004		11		111001	101	15900	65400	16500	65400	81900	10/4/2005	115000	V
46-05-32-100-018.000-046	004		11		111001	101	16500	61500	17000	138500	155500	9/21/2005	135000	V
46-05-19-200-002.000-046	004		11		111001	101	60100	73500	73700	73500	147200	10/11/2006	146600	V
46-05-15-400-015.000-046	004		11		111001	101	15700	113900	16200	119700	135900	7/29/2005	168000	V
46-05-12-426-014.000-046	004		11		111001	101	15600	85300	16100	106100	122200	5/31/2005	179000	V
46-05-25-400-011.000-047	004		12		1210001	101	14800	116200	14800	116200	131000	9/20/2005	186000	V
46-05-14-377-006.000-046	004		11		111001	101	17400	57200	18500	57200	75700	10/21/2005	238900	V
46-05-31-400-005.000-046	004		11		111002	101	21400	0	41100	259200	300300	1/5/2006	268450	V
46-05-13-401-009.000-046	004		11		111001	101	18000	145200	19100	145200	164300	5/4/2005	308000	V
46-05-33-400-006.000-046	004		11		111001	101	36000	15600	42400	15600	58000	9/20/2005	360000	V
46-05-31-400-005.000-046	004		11		111002	101	21400	0	41100	259200	300300	5/15/2006	365000	V
46-05-31-100-045.000-046	004		11		111001	101	33100	341400	38700	356700	395400	7/24/2006	789000	V
46-20-36-100-006.000-011	005		17		17122	101	24400	15100	27600	14100	41700	3/2/2005	118000	V
46-03-31-300-003.000-048	006		20		20172	101	1000	0	1200	0	1200	3/31/2005	95000	V
46-03-09-400-012.000-048	006		20		20172	101	500	0	18600	285700	304300	4/6/2005	120000	V
46-03-22-100-020.000-048	006		20		20172	101	30100	88200	26000	91500	117500	3/17/2006	145000	V
46-03-26-300-016.000-048	006		20		20172	101	40400	138100	32200	143300	175500	10/4/2005	161500	V
46-03-32-100-013.000-048	006		20		20172	101	21900	86500	20000	89900	109900	9/19/2006	170000	V
46-03-32-400-001.000-048	006		20		20172	101	34100	151600	27800	157300	185100	8/11/2005	180000	V
46-03-15-100-012.000-048	006		20		20172	101	22400	94800	20700	98300	119000	11/3/2005	205000	V
46-03-16-200-014.000-048	006		20		20172	101	21600	136500	19700	43000	62700	9/1/2006	210000	V
46-03-16-200-014.000-048	006		20		20172	101	21600	136500	19700	43000	62700	9/1/2006	210000	V
46-03-18-100-006.000-048	006		20		20172	101	12500	13600	33600	344500	378100	3/8/2005	300000	V
46-03-17-100-004.000-048	006		20		20172	101	26700	68000	22400	70600	93000	9/26/2006	350000	V
46-03-15-100-024.000-048	006		20		20172	101	22900	116600	21300	120900	142200	1/3/2006	355000	V
46-03-16-400-004.000-048	006		20		20172	101	24000	191200	22700	198400	221100	12/30/2005	535000	V
46-03-16-300-001.000-048	006		20		20172	101	48600	49800	54800	51700	106500	4/19/2005	825000	V
46-03-29-300-008.000-048	006		20		20172	101	62200	156100	64000	162000	226000	1/9/2006	1240000	V
46-03-13-400-003.000-048	006		20		20172	101	109800	138900	133900	144200	278100	1/12/2005	3250000	V
46-18-07-300-017.000-049	007		24		24122	101	6300	0	22800	70400	93200	11/15/2005	50625	V
46-18-18-200-004.000-049	007		24		24122	101	18200	58200	17900	53400	71300	6/8/2005	92350	V
46-04-17-100-015.000-050	008		26		26122	101	16500	94500	17900	86700	104600	6/8/2005	482000	V
46-12-07-100-008.000-055	011		36		36122	101	20000	30500	24500	33000	57500	12/18/2006	475000	V
46-14-14-400-014.000-056	014		53		53122	101	18700	238300	22600	208000	230600	7/11/2006	420000	V
46-10-08-400-007.000-060	017		62		621132	101	103300	159300	126200	165400	291600	1/24/2006	975000	V
46-02-15-400-022.000-062	018		65		65162	101	20100	51900	21100	87600	108700	6/2/2006	65000	V
46-02-19-400-020.000-062	018		65		65162	101	18000	68700	18400	70400	88800	6/9/2006	113975	V
46-02-31-301-001.000-062	018		65		65162	101	25900	104600	28500	95700	124200	6/30/2005	130000	V
46-02-18-151-001.000-062	018		65		65162	101	21100	116000	22300	104200	126500	5/24/2006	139000	V
46-02-22-100-002.000-062	018		65		65162	101	22400	105700	24000	96000	120000	5/26/2006	150000	V
46-02-35-200-002.000-062	018		65		65162	101	19100	109600	19700	98600	118300	11/22/2006	160000	V
46-02-20-300-027.000-062	018		65		65162	101	1300	0	97200	0	97200	5/17/2006	197000	V
46-02-19-100-006.000-062	018		65		65162	101	20600	117100	106100	105300	211400	3/23/2006	210000	V
46-02-25-200-004.000-062	018		65		65162	101	25200	141300	27600	127100	154700	9/7/2005	235000	V
46-02-12-300-022.000-062	018		65		65162	101	25200	129600	27600	116500	144100	6/30/2005	257000	V
46-02-23-300-015.000-062	018		65		65162	101	22000	156400	23500	174600	198100	11/6/2006	265000	V
46-02-36-400-033.000-062	018		65		65162	101	27000	62500	29900	56100	86000	2/22/2005	3075000	V
46-14-01-100-007.000-066	020		74		74162	101	22300	167000	22600	168600	191200	6/14/2006	215000	V
46-08-33-400-021.000-068	021		78		78132	101	15900	124200	34500	149600	184100	2/3/2005	35000	V
46-08-33-300-010.000-068	021		78		78132	101	21000	45100	26300	54100	80400	4/4/2006	130000	V
46-07-12-200-004.000-068	021		78		78132	101	18200	114000	22600	137400	160000	5/23/2006	200000	V
46-08-17-400-009.000-068	021		78		78132	101	16600	35900	20600	43000	63600	6/8/2006	259000	V
46-07-36-200-005.000-068	021		78		78132	101	16100	10300	20000	12100	32100	3/1/2006	285805	V
46-17-29-100-006.000-001	001		01		91122	110	20200	111500	19400	179600	199000	10/19/2005	235000	V
46-17-34-300-006.000-001	001		01		91122	199	17800	9000	16400	9800	26200	7/29/2005	70000	V
46-06-11-200-006.000-042	002		04		9472	199	10200	19600	13400	18800	32200	6/27/2006	107500	V
46-05-20-100-007.000-046	004		11		111002	199	46700	9400	56400	56500	112900	5/6/2005	255000	V
46-04-16-200-011.000-050	008		26		26122	199	11800	15800	15300	14400	29700	12/14/2005	375000	V
46-11-24-200-004.000-057	015		56		564113	200	97800	0	97800	0	97800	12/6/2005	875000	V
46-11-24-100-002.000-057	015		56		564113	200	96600	0	96600	0	96600	12/6/2005	875000	V