

GENERAL ORDINANCE NO. 5-1991

WABASH COUNTY ORDINANCE RE-DISTRICTING COUNTY  
COUNCIL AREA OF DISTRICT REPRESENTATION AND ELECTION

WHEREAS, the County of Wabash, State of Indiana, is divided for governmental and election purposes into seven (7) council districts, three (3) of which are councilors at large representing and elected by all county voters; and

WHEREAS, four (4) council districts hereinafter known as council districts #1, #2, #3 and #4 are elected by and represent residents and voters in specified and designated county areas, and

WHEREAS, it is proper and necessary for these county council districts to be re-designated and re-apportioned; and

WHEREAS, it is in the best interest of representation and fairness for the areas to be as equal in population as possible; and

WHEREAS, it is proper and correct for such districts to be laid out in such a fashion that they do not divide voter precincts.

NOW, THEREFORE, it is hereby ordained by the Commissioners of Wabash County that the council districts be re-established and re-districted as set out hereinafter, and all prior ordinances or resolutions of said county enacted prior hereto are revoked and abolished as of the effective date of this ordinance.

County Council District 1 shall include the following:

Chester Township voter precinct #1  
Chester Township voter precinct #2  
Lagro Township voter precinct #3  
Chester Township voter precinct #3, #4, #5 & #6

Attached hereto and incorporated herein by reference as Exhibit A is a color marked map of Wabash County showing council district #1 in blue.

County Council District 2 shall include the following:

Pleasant Township  
Paw Paw Township  
Noble Township voter precinct #5  
Noble Township voter precinct #8  
Noble Township voter precinct #11

Attached hereto and incorporated herein by reference is a color marked map of Wabash County hereinafter designated as Exhibit A and a color marked map of the City of Wabash, hereinafter

and a color marked map of the City of Wabash, hereinafter designated as Exhibit B, both incorporated herein by reference showing council district #2 marked in pink.

County Council District #3 shall include the following:

- Lagro Township voter precinct #1
- Lagro Township voter precinct #2
- Noble Township voter precinct #3
- Noble Township voter precinct #4
- Noble Township voter precinct #6
- Noble Township voter precinct #9

Attached hereto and incorporated herein by reference is a color marked map of Wabash County hereinafter designated as Exhibit A and a color marked map of the City of Wabash, hereinafter designated as Exhibit B, both incorporated herein by reference showing council district #3 marked in yellow.

County Council District #4 shall include the following:


- Waltz Township
- Liberty Township
- Noble Township voter precinct #1
- Noble Township voter precinct #2
- Noble Township voter precinct #7
- Noble Township voter precinct #10

Attached hereto and incorporated herein by reference is a color marked map of Wabash County hereinafter designated as Exhibit A and a color marked map of the City of Wabash, hereinafter designated as Exhibit B, both incorporated herein by reference showing council district #4 marked in green.

This Ordinance enacted on unanimous approval of the Wabash County Commissioners as signed hereunder shall become in full force and effect on the 24 day of June, 1991.

Passed by the Board of Wabash County Commissioners this 24 day of June, 1991.


WABASH COUNTY COMMISSIONERS

  
DARLE DAWES

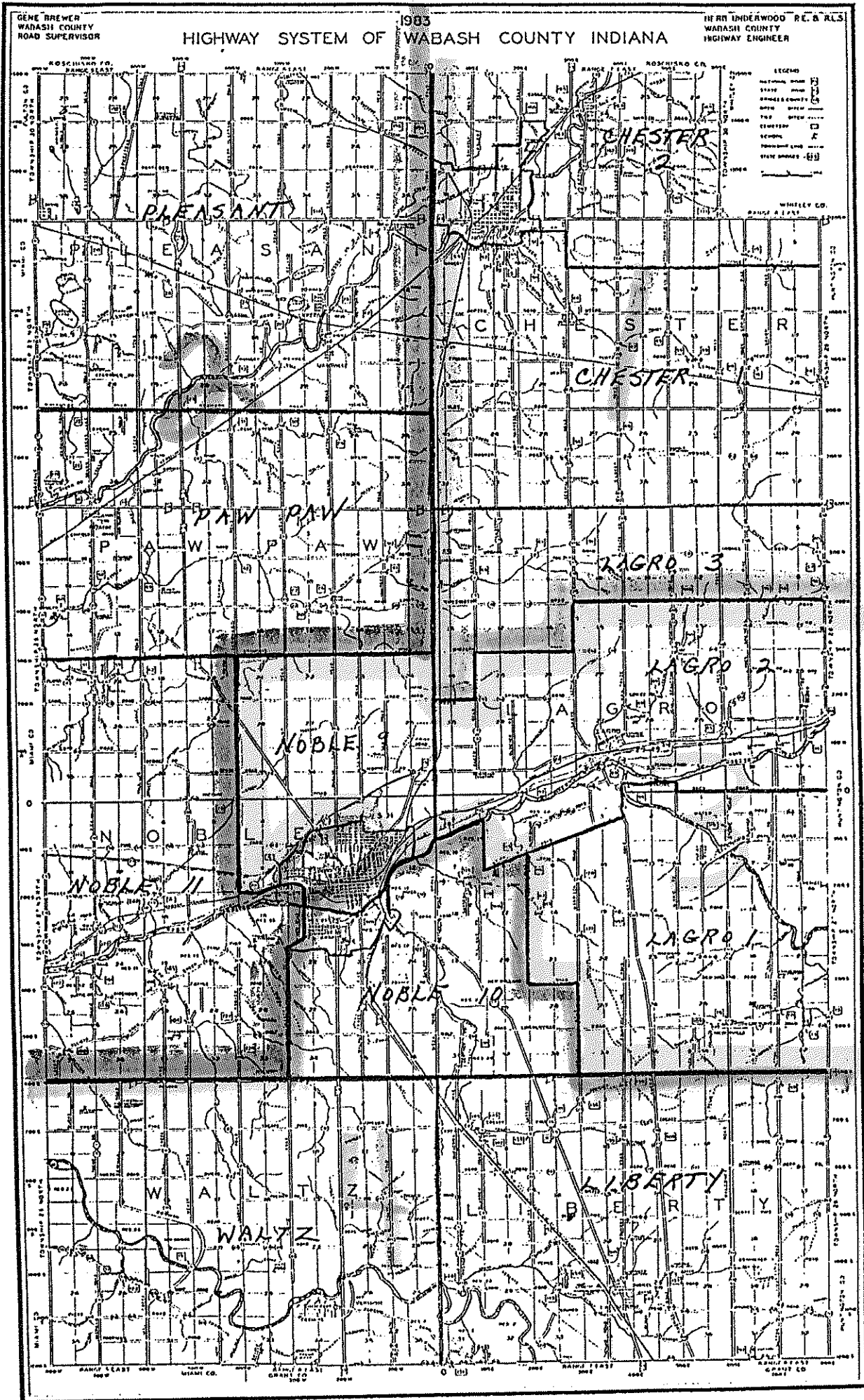
  
JOHN P. SCHULER

  
DEAN EPPLEY

ATTEST:

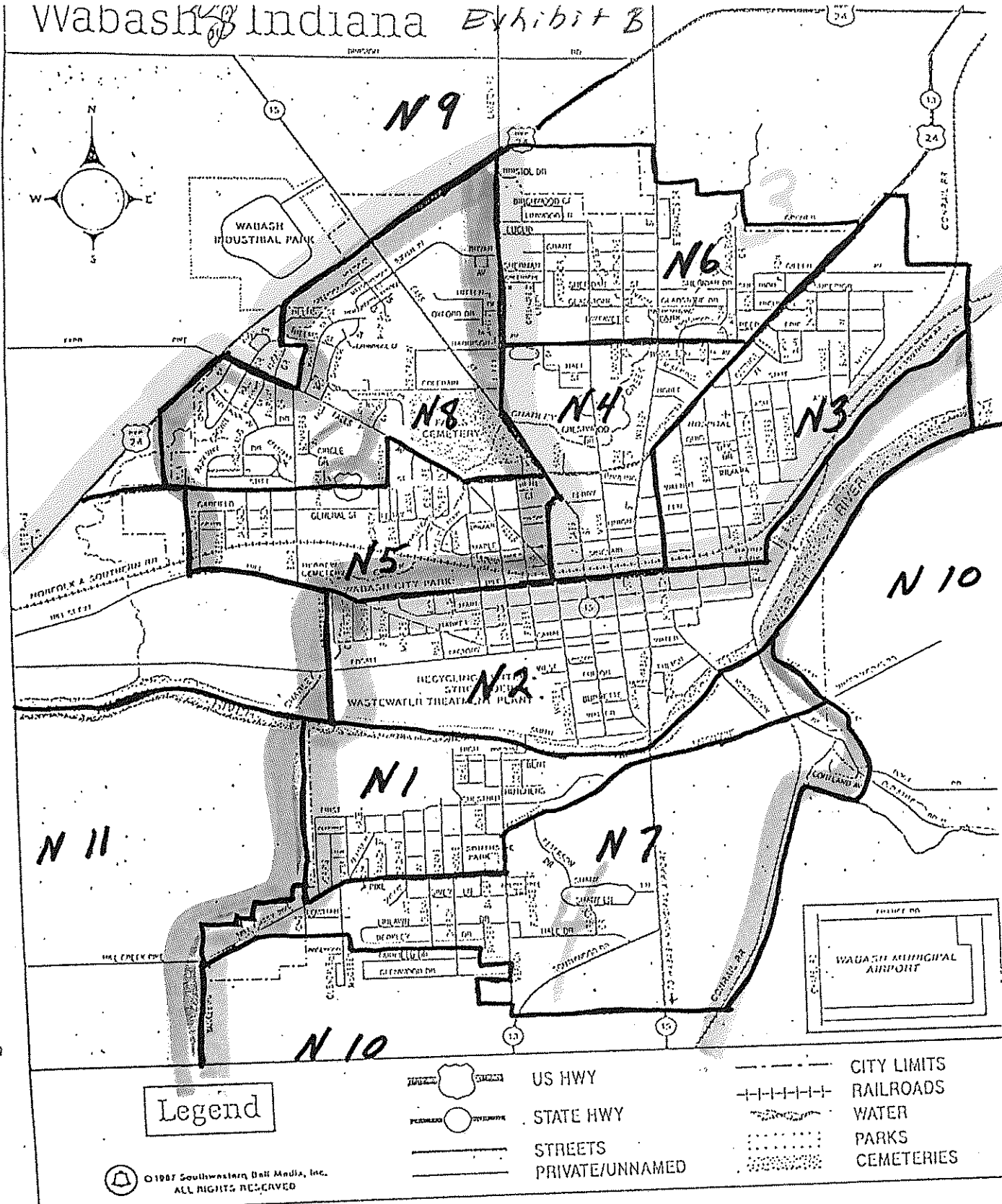
  
\_\_\_\_\_  
JEAN GILBERT  
Wabash County Auditor

This Ordinance was prepared by Thomas J. Mattern, Wabash County Attorney, 70 W. Hill Street, Wabash, Indiana 46992.



Co  
Council  
Districts

# Wabash Indiana Exhibit B



Council Districts