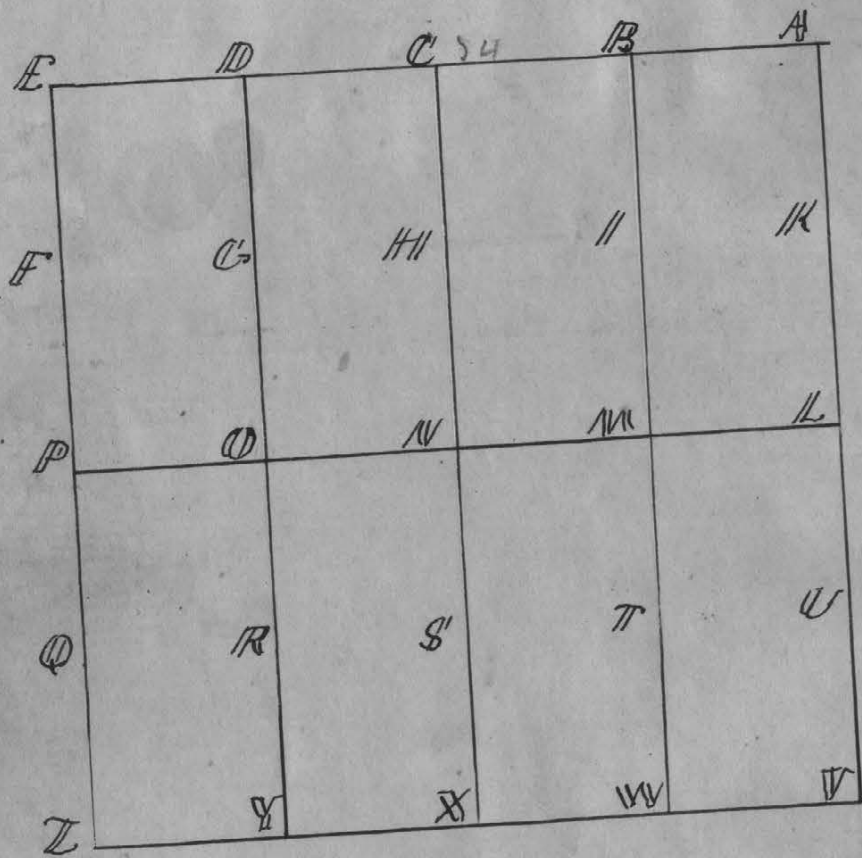


Explanation

One Section



Sec 1. T14 R 7

Commencing at L_1 ; thence $66.80 R.$ 2^{nd} $S. 40 N.$ 3^{rd} $S 80 N 40$
 thence $N 40$ to the place of beginning containing 20 acres

Margin 40

L_1 , a stone $S 45 W 23$ — " $S 38 E 35$

Also $2 1/2$ Acres off the SW corner

2^{nd} NW corner B Walnut $8 S 54 E 14$

SE corner Beech $16 S 12^o 20$ — Ash $16 S 12 W 20$

NE corner Ash $16 N 2 E 2$ — Sycamore $30 S 70 E 30$

Revised on Page 388. Revid to A.

C. F. Webster

Sec 2 T14 R 7

Surveyed for Glover & Tyner S.E. q. & N.E. q.

- B. Beh 12 N 27 E 17 - Walnut 10 S 68 E 27
- C. Clin S 46 W 6 1/2 - Oak 16 N 38 W 73
- N. S. Oak 8 S 53 W 54 - R Oak 6 S 26 W 50 1/2
- V. Boh 8 N 14 W 28 - S 12 N 11 W 38
- 5. ch. of A. lu Beh 5 N 85 E 35 - Cherry 7 S 56 E 37 1/2
- 5. ch. of B. W 20 S 65 E 12 - S 18 N 20 E 34 1/2

Nov 17. 1850

W. M. Elliott Surveyor

- Z, A Stone corner relocated. A Stone Witness N 25 - Do E 25
 - Y, A Stone corner established. Stone Witness N 25 - Do E 25
 - X, Old bearing tree standing
 - V, Bearing tree standing taken by Elliot
 - C, bearing tree standing taken by Elliot
 - P, a Stone corner relocated - a Stone wit N 25 - Do E 25
 - L, Old bearing tree standing
 - N, A Stone corner established. a Stone witness S 25 - Do E 25
 - O, A Stone corner established. A Stone wit S 25 - Do N 25
 - 57.10 Rods Nor P, a Stone corner. Stone wit N 25 - Do E 25
 - 75.38 Rods Nor of N, a Stone corner. Stone wit N 25 - Do S 25
 - 68.24 Rods South of O, a Stone corner - a Stone wit S 25 - Do N 25
 - 127.98 Rods North of O, a Stone corner - a Stone wit N 25 - Do S 25
 - 36 Rods South of ID, a Stone corner - a Stone wit N 25 - Do S 25
 - 75.40 Rods Nor of O, a Stone corner - a Stone wit N 25 - Do S 25
 - 51.18 Rods North of O, a Stone corner. a Stone witness N 25 - Do S 25
- April 5th 1860 Ed Winchel Surveyor S.E.

Recorded on Page 388. 390 Record No. 1.
C. F. Webster

See Page 10
See Page 10

See 3 214 27

N, D, O, Stone corners
W, Beech 18 152 7 13 =

V, a Stone corner Relocated = a Stone wit 8 25 = Do 7x 25

P, Old bearing tree Standing

O, a Stone corner established = a Stone wit 8 9 1/2 = Do 7x 23

N, a Stone corner established = a Stone wit 8 25 = Do 1 25

M, a Stone corner established = a Stone wit 1 25 = Do 1 25

128.46 Rods Nor of M = a Stone cor = a Stone wit 1 25 = Do 1 25

51.38 Rods Nor of M = a Stone cor = a Stone wit 8 25 = Do 1 25

80 Rods Nor of M = a Stone cor = No Bearing

80 Rods South of N, a Stone cor = a Stone wit 8 25 = Do 7x 25

80 Rods South of M, a Stone cor = a Stone wit 8 25 = Do 7x 25

April 3rd 1860 Ed Winchel Surveyor St Ind

Recorded on Pages 390 & 392, Record No. 1.

C. F. Webster

128 46
51 38
77 Rods
77 Rods

128 46
38 21
164 70

Sec 4. T14 R7

Rock

Survey for heirs of Mrs. Lucy M. E. gr

- D. Beh 13 N75 W16 -
- P. Sugar 7 C - 91 - Beh 5 NW 11
- E. Beh 20 W - 5 - So 18 C - 24
- Josiah M. Sugar & Cor. Am 40 1891 C 14 1/2
- John " " " Poplar 3 NW 25 - Mul. 10 157 W 26
- Richard " " " B. Oak 25 N67 W 24 - Elm 10 170 C 121
- Henry " " " Hick 10 NE C 13 1/2 - Beh 14 C - 8
- David " " " Alder. Am 5 C - 28 - W Beh 4 113 C 14
- Harry " " " Oak 10 S. C 11 - Am 3 121 W 17
- J. 7 1/2 R. Peach 4 175 W 32 - So 4 111 C 30
- W. 10 R. do 5 147 C 26 - So 2 C 30
- Richards Alder Beh 22 173 W 27 - So 22 188 C 30
- John Alder cor Sugar 8 127 W 20 - So 8 165 C 14

See Adams
(187) State page 10
page 28

- C. Sugar 10 130 W 18 - Elm 6 178 C 18
- D. a stone corner - perpetuated
- M. a stone corner
- W. Ash 40 119 W 19 = Beech 12 185 W 24
- N. a stone corner
- O. Sugar 10 150 W 24 = Do 8 13 W 45
- V. Beh 20 135 W 11 = Do 10 170 C 10

40 acres off of W 1/2 of the N E gr, beginning at the 1/4 section corner on West line of the section (D); thence East 82 2/3 poles, thence North 79 3/4 poles, thence West 88; thence South 77 1/4 to the place of beginning - N E corner of the same. Ash 4 NW C 15 - W Beech 4 N 21 W 28 - Stones set at all the corners - W Beech 4 N 21 W 28

Recorded on Page 394 Record Vol. 1
C. F. Webster

392

Section 5 Town 14 Range 7 E

a stone 17 Rods South and 17 Rods East
of a stone set in center of Brookville Road
on west line of Section 5 in Fountain Town
marked 1753 with a stone 17 1/2 links
variation 5° 25' S. W.

36 Rods South and 17 Rods East of stone in center
of Brookville Road on west line of section 5
in Fountain town a stone marked 553
with a stone 17-19 links
March 8th 1871 Survey made
Jerry Dugan S.S. Co
by H. F. Webster

Sec 5, T 14 R 7

N. Birch 22 15-10-28 - Hack. 9 N 28
O. Birch 24 West 5 - So 9 S 28 31
Y. Birch 16 110 C 11 - Sam 3 11 20 122

See Dargens
Notes Page 29

A, W, M, Stone corners
N. Mulberry 2 16 1/2 10 =
W. Walnut 16 8 1/2 7 61
S. Elm 12 16 8 21 = W. Walnut 16 8 1/2 21
V. B. Eye 18 8 7 1 66 = Beech 16 11 1/2 82
U. W. Walnut 16 North 13 = Mulberry 14 16 2 10
H. Hack 20 8 6 4 7 8 2 = Boulder 8 8 3 2 7 4 1

1891

Surveyed for
Low W. of the town of Fountain town
Boulder at all the corners of Milburn
addition to said town. see Plat.
W. A. Miller Surveyor

Beginning point of Milburn addition is a
Boulder 129 rods and 16 feet south of the Northwest
corner of Sec. 5. Town. 14. R. 7.

W. A. Miller. S.S.C.
Recorded on Pages 394 and 396 Record Ch. 1.
H. F. Webster

Section 6 Town 14 R 7

P A Sandstone marked P.C. wit astone 37 1/2 x 19 links
 F ed Boulder marked F. B wit astone 6-34 links
 May 11th 1871 J Sugar Swagon & County

Sec 6 T 14 R 7

var 5' 16"

winchel

- V. a Stone corner established
 - 7/8, a stone placed by Dargis old nitrep standing
 - X. a Stone corner - nitres stone S 32 E 11 - Do 130 links
 - Y. a Stone corner - Nitrep stone X 30 - Do 130
 - W. a Stone corner - nitress stone X 22 1/2 W - W Beh. 9 X 47 & 76
 - N. a Stone corner - Poplar 3 S 67 W 55 3/4 - Do 6 S 36 E 98
 - O. a Stone corner - Elm 12 S 47 W E 25 3/4 - P Hick 8 S 24 E 36 3/4
 - M. a Stone corner - Sugar 16 S 12 1/2 W 51 - Beh 16 S 47 W 62
 - 18 2/5 Rods North of V. a Stone corner
 - 53 2/25 Rods south of O. a Stone corner - W Oak 33 X 65 - W 61 1/2 - S ash 11 S 58 W 68 1/2
- May = 1859 By Ed Winchel

For So Price and other
 May 1859

See Dargis
 notes page 30 & 38

- H, Ash 8 X 35 E 27 = W Beh 8 S 39 W 18
- B, a Stone corner
- M, Beh 18 X 10 W 4 = Dogwood 2 X 30 E 15
- I, S. wood 6 S 34 W 21 = Beh 18 X 17 W 33
- A, Hickory 4 S 80 W 5 = Beech 18 X 5 E 25
- N, Beh 30 X 57 W 18 = Do 14 S 30 E 27
- C, Beech 8 S 60 W 23 = Do 12 X 78 E 18
- V, Beech 30 X 57 W 18 = Do 16 X 26 E 27
- H, W. Oak 30 X 56 W 7 = Do 36 X 52 E 11
- W, Beh 16 S 115 W 6 = Dogwood 2 X 68 E 12
- B, Hickory 30 S 68 E 26 = Ash Stump 48 S 55 = 22
- I, W. Oak 36 X 22 W 10 = S. ash 8 S 31 E 19
- L, Beech 14 S 70 E 29 " 18 X 60 E 46
- 1/2 OP Ash 20 S 17 W 4 - Beech 4 S 74 E 19 - Beech 14 S 74 E 19
- 1/2 YZ Ash 12 N 12 E 23 " 18 N 12 W 28

Recorded on pages
 396 and 398 Record
 M.A. C. F. Webster

394

895

Sec 7 T14 R 7

Surveyed for Commissioners the East half of the South East quarter of said Sec.

L. Boulder - Beh 15 N 77 E 48 - Do 18 N 33 W 55

M. Oak 24 N 85 E 19 - Oak 9 North 9

V. Boulder (Established by W. Rock)

Sept 16. 1852

J. M. Elliott Surveyor S. C.

L. E. V. X. & W, Stone corners

F. Elm 6 158 E 12 = Oak 4 173 W 10

G. Beech 16 150 W 35 = Dogwood 4 176 W 25 - Boulder by Miller

O. Hickory 20 165 W 28 = Beech 8 835 W 16

N. Oak 16 South 19 = Oak 10 873 W 29 398

M. B. Oak 10 135 W 11 =

B. Beh 12 168 = Do 10 1108 29

C. Beech 18 127 = 60 = Do 24 131 E 53

M Boulder set by Dargine witness. New Witness, ash 8 N 48 E 25

N Boulder " " " et New Witness Elm 24 N 5 E 30

O " " " " Witness stone 523 W 29.

Beh 15 387 E 38

W Stone no witness available

Z Boulder Witness stone N 24 W 10 1/2

Survey for Williams & others

Nov 22nd 1868.

W. W. Miller Surveyor

Recorded on Pages 398 & 400. Record No. 1.

C. P. Webster

No Dargine notes page 36

S B T 14 R 7

N . Beech 15 S 5 W 32 - 20 18 S 22 E 22
O . Ash 6 N 80 E 20 -

E a stone corner — N B quarter divided into two parts, 60 acres off
of the N end and 100 acres off of the S end, by a division line.
West end of said line a stone — East end of said line two witness
viz, Beech 18 S 5 E 17 — Beech 18 N 33 W 15

400

Recorded on Page 404, Record book,

C. P. Webster

Sec 9. T14 R 7

Stems at the corners, all into 1/2 qrs, etc, except S.E. qr which is divided into 4

405
402

- IB, a stone corner = Perpetuated
- A, Beh 24 155 & 72 = Do 12 112 & 60
- D, Beh 16 111 & 57 = Ash 20 127 & 43
- F, Beh 10 143 & 6 = Do 20 865 Tr 8
- IB, a stone corner
- G, Hick 18 185 Tr 12 =
- HI, Beh 20 150 Tr 29 = Do. 12 823 Tr 13
- I, a stone corner
- K, Beh 10 820 Tr 30
- C Beech 6 182 Tr 9 - Beech 14 101 & 44 C I presumed

405

402

Recorded on Page 400 and 402 Record to. 1.
L. P. Webster

10
Sec 10 T14 R 7

M. Beech 16 N 86 W 23 - B Gum 10 S 41 W 23
W. Beech 15 N 40 E 47 - S 11 S 22 E 26

402. Recorded on Page 402, Record No. 1,
C. P. Webster.

X + N not Recorded but found Right Stones Set
La a stone marked L + P wit a stone S 55 E 44 Links
X a stone Relocated + marked + wit a Boulder for 51 Links
W a Stone marked W wit Beech 15 S 50 E 23 - a stone N 36 Links
M a Stone marked M set By Rocks wit Beech 16 S 67 W 25
also a stone S 20 W 38

20 Rods E of X a stone marked 20
wit a Beech 18 N 20 W 70

45 Rods E of X a stone marked 45 - wit a stone N 35

20 Rods E of N a stone marked 20
wit W oak 30 S 12 E 15 1/2 = Beech 18 S 29 1/2 W 19 1/2 Links

45 Rods E of N a stone marked 45
wit B walnut 40 N 86 W 29 = Hick 12 N 77 E 33

Chairmen Alx Mellis + John McGay
Flagmen Winfield Kensley + Jacob M. Mickliff
May 5th 6th 1873 J. Dugan 88 6

Sec 11 Town 14 R 7

X relocated Stone marked C14 + X11
with a stone & 25 Links. See Hoops Record
Flag + chain carriers John Masby Windfield Kinsley
& Luther Kinsley June 13th 1871
J Sugar 536

S 11 T 14 R 7

M. A Boulder marked M 11. no witnesses
X a Boulder marked X 11 corner 25 links west of M
N A long sand stone marked N 11.
with Box Elder & N 88 1/2 E 79 malmut 6 N 86 1/2 E 84 1/2
Flag Bearers Calvin Kinsley & John B Johnson
Chain Carrier Jas M Card David Clary & Leroy Miller
March 29th 1866 John Hoop

Recorded on Page 402. Record No. 1.

C. F. Webster

Section 13 Town 14 Range 7
 240 feet East of the Northern Mermines
 of East alley land on a line with the
 North line of north street a stone set
 by Elliott
 284 feet N 15° W of the above a stone marked 284
 240 feet ^{at the value} West a stone marked 240 this a times 15
 152 feet South of the above and Paribel with
 East alley a stone set by Elliott marked 7
 260 feet N W of the above on a line with
 the East line of Jackson street a stone
 set by Elliott
 182 feet South of the above on a line of N street
 a stone
 290 feet West of the West line of Jackson
 street and on the N line of N street a stone
 250 feet N W of the above a stone
 102 links West of the last named a stone
 at the N W corner of Seeds lot
 at Southern Boundary of Junction R. R.
 Eastern Boundary of County Road
 250 feet N of N street on line with
 East line of Jackson street at S. E. corner
 academy land a stone
 N. B. those corners are adjoining
 Morristown & Sperry country
 Chain carriers J. C. Dugan & W. M. Gadd
 Flagmen W. M. Davis & Dr. J. G. Wolf
 May 14th 1872 J. Dugan 55 60

Sec 12. T14 R 7

Rock
 S W cor of Rights land, Sugar 14 N 13 E 18 - Beech 20 S 19 W 12
 N W " " " " Beech 20 N 64 E 36 - 20 10 West 18

Survey for Ed Collins & others N E of N E gr

B. Beech 10 N 43 W 28 - 20 4 S 14 E 50
 I. Walnut 3 N 12 W 23 - Elm 2 S 16 W 8
 K. Sugar 10 S 81 E 11 - Beech 5 N 85 E 47

402

May 20. 1851

J. M. Elliott Sur: By J. W. Collins Dep

N. Beech 12 S 36 W 17 = Beech 10 x 24 E 30 = a Stone
 M. Sugar 20 S 10 E 17 1/2 = Beech 16 x 30 E 70 = a Stone
 1/2 of L to M, Beech 8 x 33 W 35 1/2 = Beech 16 x 45 E 32 1/2 = a Stone
 May 30th 1860 By Ed Winchel Surveyor S C
 Dargin 36

Surveyed off of the E side of the E 1/2 of the S. E. gr. 16 acres
 N. W. corner a stone - Hickory 16 S 77 W 15 - Beech 5 S 80 E 18
 K a stone, Dargin 118

Recorded on Page 404 Record ch. 1,
 C. B. Webster

5.69 Links N 4 1/2 Links West of N V
 on Brookville State Road a stone

Section 14 Town 14 N. R 7 E

20 Rods + 9 feet South of P a stone marked 20
wit a stone N 84 E 27 Links

28 Rods + 9 feet South of P a stone marked 14
wit a Stone East 32 Links

this survey was for Church Mellis + others
in the Town of Freeport April 17th 1871

Jeremiah Sugar S S C

N a stone set by old wit Beech 20 S 45 E 3

H a Stone marked H 14 wit a stone N 20 Links

F a Stone set by measurement marked F 14
Witness Oak S 43 E 42 Links

Flag + chain carriers John May, Windfield Kinsley + Luther Kinsley
June 19th 1871 J Sugar S S C

Sec 14 Town 14 N. R 7

14
Shelbyville

A Bch 15 N 8 W 36. Boulders
28 rods west of A Boulder. Bch 8 N 41 E 50

Wild Cherry 8 N 80 E 56

35 rods south of last named corner. A Boulder.

40 1/2 " " " " " Boulder

Ach 36 S 57 E 10.

E Boulder see section 13.

28 rods west of L Boulders Swamp. Ach 4 N 59 E 18

18m Oak 15 S - 32.

July 14th 1868 W. H. Miller Surveyor

M Limestone Wit stone 515 Bch 16 N 45 E 9

N Bch 205 - E 3. Taken as a witness by Dargin not recorded

Aug 23rd 1868 W. H. Miller

Recorded on Page 406, Record No. 1, C. F. Webster

296 chains North of N a stone marked 296
28 Rods wit a stone East 25 Links

28 Rods west + 296 chains North of I a stone marked 296
wit a Limestone west 25 Links

M a Limestone marked M + 13 wit Poplar 40 N 43 E 28
Chairman + Flagman Theodore Hallin W. S. Cole

H. B. Cole Thornton Rogers

Nov 3rd 1873

J Sugar S S C

11

Section 15 Town 14 N R 7

107 Rods + 2 1/2 Links North V a stone marked 15*107
wit a stone west 37 Links

88 Rods + 22 Links a stone marked 15
wit a stone west 30 Links

this Survey was for Church Mellis + others
in the Town of Freeport made April 18th 1871
Jeremiah Sugan S.S.C

Sec 15, T14 R 7

Nichols

MI, in oak 4 S 12 W 30 - S. am C N E 21

N, Beech 18 N 25 E 10 - S 18 South 30 1/2

W, Beech 22 S 5 W 14 - S 17 N 50 E 39

W, Blue ash 16 N 50 W 4 1/2 -

18 a. out of N W part of E 1/2 S E qr. - N. W. cor. Stone - Dargin

S. W. corner - Oak 30 S 67 E 21 - Am. 20 N 45 E 36

at the other corners Stones placed

Dargin

P, Stone corner = Perpetuated [see Dargin's notes Page 9

P Beech 12 S 30 perpetuated

A line taking 20 acres off of the East side of the Wharf of the N W qr.
N end of line a stone - S end of line a stone

Recorded on Pages 406⁴⁰⁶ @ 408, Record N. 1.
C. F. Webster

Sec. 16. T4 R7.

C, F, H, M, N, O, P, W, X, Y, " Builders set and marked
C16, F16, H16, M16, N16, O16, P16, W16, X16, Y16 respectively

P A huge boulder marked P16 and T17

1/2 YZ and 1/2 OP boulders marked 1/2 YZ and 1/2 OP

20 rods West of X a boulder marked 20

20 " " " N " " " 20

X Ash S & 9 original witnesses remaining

Its stone by Dargin " V and H boulders set by predecessors.
Feb. 19th 1863 - Richard Morris

Recorded on Page, 408, Record No. 1.

C. F. Webster

Sec 16. T14 R7

(Rock)

Surveyed for Sw. Kern & Others May 1st 46

- U. Hick. 8 N 22 E 26 1/2 - Hick. 10 N 49 E 45
- T. Maple 30 N 7 1/2 E 25 - Beh 12 N 49 1/2 W 20
- WV. Beech tree, corner
- U. Beh. 6 N 49 1/2 E 14 3/4 - S. wood 3 N W 5
- D. Beh 8 N 35 W 36 1/4 - Beh. 12 N 62 1/2 W 37 1/2
- N. Beh. 5 N 80 W 12 1/2 - Hick. 8 N 49 1/2 W 17 1/2
- U. Stone
- E. Beh. 10 N 83 W 30 - S. 10 S 45 1/2 W 40
- M. Beh 12 S 57 E 8.75 - S. wood 4 S 63 1/2 W 25
- H. Beh 10 S 27 1/2 E 9 - Beh 3 N 81 W 12 1/2

408

Recorded on Pages 208 and 210. Record No. 1,
 C. E. Webster

408
 1890
 2680

2075

Sec 19. T14 R7

H. . Beh 22 N10W17 - To 12 S65E27
 N. . Poplar 8 S E 8 - Beh 15 N20W20
 P. . W Oak 60 S65E7 -
 S. . Beh 18 S60W7 - To 11 S55E19
 W. . B. Oak 30 N23E13 - To 34 N85W24

Dec. 7th + 10th 1862. J. Morris

II. Boulder marked II 19

8.32 chains North of P a boulder marked 8.32
 8.32 " " " II " " " 8.32
 29.68 " " " P a " " " 29.68
 Ash 8 S52E48 - White Elm N88E60
 9.68 chains North of H
 Beech 20 S42 1/2 W30 - Ash 8 N76 1/2 W33
 19.80 chains West of Peter Millers North East corner it being
 the above corner last mentioned
 Burr Oak 16 N53W35 - Beech 10 N8W32
 9.90 chains West of corner last mentioned
 Beech 10 N26 1/2 W45 - Hickory 20 S64W12
 3.35 chains West of corner last mentioned
 Beech 15 N26 1/2 W33 - Beech 12 S87W13
 3.40 chains East of II a long hard boulder marked 3.40
 3.35 chains East of corner last mentioned
 Beech 20 S5W77 - Beech 30 S20W118
 9.90 chains East of corner last mentioned
 Burr Oak 54 S20E128 - Beech 7 S7 1/2 W79.

Chain Carriers - John W. Copley 1 day - Benjamin Alexander 1/2 day
 and George Bailey 1/2 day

Flag Bearers - John Jackson Esqr. and Benton King

N.B. For further information see Commissioners
 Report of Partition in the Blackford Estate made to the

Recorded on Page 410. Record No. 1. C. B. Webster

See Diggins
Notes Page 11

Sec 22 T14 N7

- N, Sugar 24 S18 W28 = a stone corner
- H, Oak 30 S5 W31 = a stone corner
- H, a stone corner

Thirteen (13) Acres SR 35 poles off of the SE corner of the
SE quarter of the NE quarter of Section 32
SE corner a stone - NW corner a stone - stones set at the other corners

O, a stone set marked O, and Witness stone set N 25 links marked O
20 rods N of Z, White Elm 15' N 17 E 50 - Swamp Ash 8' N 84 W 23 1/2
a stone set March 14th 1861. J. Morris, S. L. C.

Y. Witness stone N 31 W 37 - stone set and marked
Hackberry 12 S 22 1/2 W 23 - Walnut 20 S 85 1/2 E 15
Sept. 12th 1861. J. Morris, S. L. C.

Recorded on Page 412, Record No. 1,

C. J. Webster

Section 23 Town 14 Range 7 E

B relocated and new witness taken
at Stone 20 Links N 5 E

See 23 Town 14 Range 7.

E Original witness ash 4 W 9 remaining used as a gate post
by Spence & his

N Limestone witness Stone 877 W 30

H Limestone witness available

C Limestone " " "

Y " " " "

Yane 21st 1868 W. H. Miller Co. Sur

B Limestone witness stone # 25 - N. B. Colli. S. W. corner

Recorded on Page 412. Record No. 1.

C. K. Webster

Sec 24 T14 R7

Rock

N. Mulling 6 N49W 58 - Hick 5 N38E 873

O. Walnut 10 S40E 103 -

MI to N 60 a. Beh 12 N38W 31 - To 16 N28E 42

X/13 UNV to X so, Beh 9 N55E 12 - Hick 3 N84E 17

M. Beh 14 N18E 89 - To 16 N56E 100

T. S. Wood 3 N86E 15 - Beh 12 N63W 17

X/14 B. Oak 4 S54E 11 - Beh 10 S1E 18

C. Beh 9 N79W 26 - To 14 North 19

A Limestone Wit stone W 25-

1/2 A. B. Limestone Wit stone S 25-

C Limestone marked X. 13. for See 13

E Limestone also found small boulder set by Nicholas/Nichol

L Large Boulders set by Rock tested and found right

1/2 L. M. Limestone, wit stone N 25-

N Limestone wit N 25-

O Limestone no witnesses available

M to N 60 acres. Limestone wit stone S 25.

U Stone wit west 25 line

Aug 25th 1868

W. H. Miller Const Sec

Recorded on Page 412
414 Record N. 1.

C. F. Webster

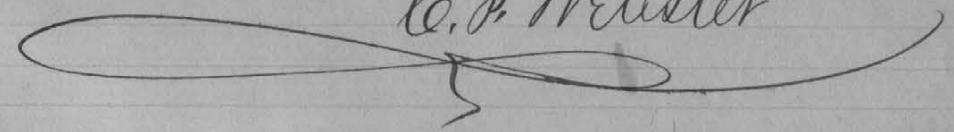
Section 25 T.H. N.Y.

- A. L. V. X. stones set by former surveyors
- D. A sand stone set and not marked by a former survey old wit - Ash 24 3/4 70 W 26 1/2 Retaken = Ash 24 3/4 70 W 26 1/2 - Red Haw 10 S 21 1/2 E 28 1/2
- E. A rough Boulder marked E 25.
- P. A square Boulder marked P 25, and L 26.

Chain carriers Samuel Engle and William High Flag Beares Spruces Phayer and Albert Talbert.

May 11th & 12th 1866 John Hoop App

Recorded on Page 414. Record No. 1.
C. F. Webster



Sec 26. Town. 14. R. 7. E

Simston in center of Shelbills and
Morristown road. 2.03 East of the South
East corner of the Honours Saw Mill.
marked 26 14. 7.

thence N10°W 4.4 chains to line Simston
" N87°W 4.64.0 Simston
" South 2.32 "

Said Survey include the Honours mill
and residence attached thereto.
Survey Feb 17. 1869.

W. M. Miller

Recorded on Page 414 Record No. 1.

C. P. Webster

Sec 27, T14 R 7

27

Rock
E. Walnut 12 N 58° W 58 3/4 - Hack 21 S 2 1/2 W 62 1/2
N. Mulberry 15 N 57° E 70 - Lu 12 S 18° E 132 1/2
A. Stone SW corner, Beh 12 S 81° E 170
" SE corner Beh 20 N 17° W 57 1/2 - Fol 6 S 70° W 36 1/2
SE corner of Grave Yard, Beh 12 N 19° E 32 1/2 - Am 14 S 75° E 53 3/4

Recorded on Page 416. Record No. 1.
C. F. Webster

Sept 28 JH R 7

L astone marked L Nit B Locust 240899 M66
 W stone marked W Nit Dye 200416 M53
 25 chain or of W stone marked W Nit chrys 200 17 links
 25 chain or of V astone marked V no nit available
 V astone marked V Nit Beech 26.835 M25 - deep field notes
 do 26.884 M33

Dec 29. T14 R7

- I. Beech 10 S25 E 1/4 - So 4 N70 W 7 (Stick) 29
H. Beech 14 N10 W 7 - B Oak 18 S55 W 18
M. Bl Walnut 6 N65 E 16 - Beech 12 S50 W 16
N. Elm 4 S48 W 6 - So 6 N58 E 9
W. Beech 30 corner
Y. Beech 24 S75 W 27 - Lynn 3 N30 E 18
48: A. Northy D. Beech 10 N47 E 22 1/2 - W Beech 4 S22 E 17 1/2 (Rock)

Recorded on Page 416, Record No. 1.
C. F. Webster

L.M.S.P. Stone corners - [See Dargins sites page 40]

January 23rd 1862 - Dick Norris

- Q. Beech 9 S16 E 68 - Hickory 6 S60 E 74 1/2
A small boulder set marked "Q 29"
R. Buckeye 15 N69 E 47 - Ash 20 S45 W 1 -
A small boulder marked "R 29"
Y. Beech 30 N41 E 22 1/2 - Ash 7 N42 W 34 1/2
A small limestone marked "Y 29"
11 rods and 13 links west of Y a small boulder marked "11 13/25"
Sugar 30 N4 W 84 1/2 - Beech 12 N11 E 100 1/2
11 rods and 13 links west of R a long boulder marked "11 13/25"
Beech 10 N46 E 16 - Oak 30 N51 W 20 1/2
22 rods and 23 links east of Q a boulder marked "22 23/25"
Ash 8 N51 1/2 W 4 - Red Oak 10 S81 1/2 W 13 1/2
18 rods east of Z a stone marked "18"
Ash 8 S59 W 5 2/3 - Buckeye 12 S89 E 22 1/2
N.B. The true corner is 22° 23' - 18 = 4 rods and 23 links
east of the stone marked "18" in Brandywine Creek.

Recorded on Page 418, Record No. 1.

Sept 18th 1893. Surveyed for Sylvester
 Thomas, Enos Keuffman & others
 N¹/₂ of Sec. 31-14-7.

See Dargino
 Notes Page 24

See 31 T 14 R 7

O, D. 8 W. Stone corners
 N, Beech 8 S 84 1/2 W 15 - Beech 30 S 56 1/2 W 21
 C, Beech 6 S 47 1/2 W 10 - Ash 11 S 87 W 13
 B, Ash 20 S 42 E 24
 M, Lash 30 S 81 1/2 W 32 - Elm 8 S 44 1/2 W 17
 M 43 3/4

January 23rd 1862. J. Morris

A. Hickory 20 S 29 E 44 - Hickory 10 S 79 E 52
 A very hard blue boulder set marked "A 31" in the NW side
 said corner established by some field notes Beech 7 N 50 W 15
 L. Sugar 20 S 35 E 38 1/2 - Beech 12 S 56 1/2 W 37
 A boulder marked "P 32" on east side and "L 31" on the west side
 field note witness remaining - Beech 10 E 18
 N.B. Both of the above corners are established from the original witness
 B. Ash 20 S 42 E 24 by Dargin corner in the branch
 A boulder marked "B 31" on the south side
 C 2 rods and 21 links south of A a large boulder set
 and marked "C 2 21" on north side - no witness trees available
 C 2 rods and 21 links south of B a boulder set and
 marked "C 2 21" on the north side - Ash 15 S 1 1/4 E 5 1/3

418
 420

W. A boulder marked W 31
 Y. A boulder marked Y 31

Sept. 22nd 1863. J. Morris

Recorded on pages 418 & 420. Record No. 1.
 C. F. Webster

Town 14 N 7. Sec 32

See also page 3

- C. Beh 10 S 5 E 24 = Elm 6 S 19 W 25
 - W. Beh 18 S 12 W 17 = Beech 24 S 58 W 9 - Beech 16 E 41
 - F. H. Oak 18 S 6 E 55 = Elm 60 S 73 W 46
 - See Commissioners Report Dec 8th 1852
 - O. Beh 18 S 35 E 31 = Sugar 16 S 41 W 44 by Am Rock.
 - V. a Stone corner
 - B. Beech 10 S 10 W 9 - D. Wood 6 S 55 E 19 -
- N.B. There are stones set at all the corners

Recorded on Page 420. Record No. 1.
 C. F. Webster

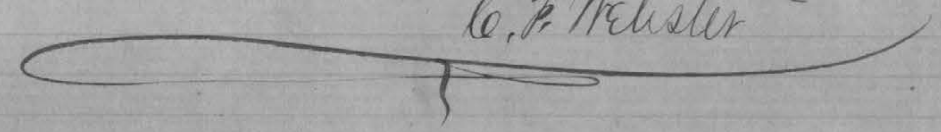
See 33 P 14 A 7

all done
see page 9 & 21

- (L, Beh 8 x 82 & 14 = Hack 20 x 40 & 35
- (P, Beh 14 x 70 x 14 = Dö 14 x 87 & 26
- (N. O 88, Stone corners
- (D, Ash 10 x 37 & 7 = H. Locust 6 x 82 x 20
- (B, Buckeye 8 x 37 x 42 =
- (M, Buckeye 12 x 12 x 27

Recorded on page 420, Record No. 1-

C. F. Webster



Section 34 S 14 R 7

L a Limestone marked L & P
Hit a Limestone West 18 $\frac{1}{2}$ Links
March 25th 1871 Permitts Dugan S S C

34
Sec 34, Town 14, R. 7

N Limestone no wits available
U. W. Miller

^{42th}
Recorded on Page 422. Record No. 1.

C. F. Webster

Section 33 T 14 R 7.

P of Limestone marked P+L
Wit a Limestone 18 1/2 Links west
March 25th 1891 Jeremiah Rogers S I County

Sec 35 T 14 R 7.

Nickel 23

- B. Oak 36 S 75 W 20 - Hick. 14 N 60 E 16
- * D. Beech 20 S 23 E 16 - So 18 N 65 W 32
- C. Co. Sugar 5 N 3 E 17 1/2 - So 8 S 55 E 15
- I. Hick. 18 S 62 W 16 - Am. 18 N 55 E 26
- H. Am. 18 S 60 E 15 - Beech. 10 N 40 W 30
- M. Beech. 20 N 81 W 22 - B. Am. 22 N 40 E 21 1/2
- N. Beech. 14 N 77 E 21 1/2 - So 14 N 34 W 24
- O. S. Am. 20 S 23 E 16 - So 18 N 65 W 32
- R. Elm 20 N 64 E 13 1/2 - Beech. 9 S 30 W 9
- S. Beech 15 N 45 E 18 - Elm 8 N 20 E 7 - Ash 22 W 11
- W. Lym 18 N 55 W 17 - So 12 S 23 E 19
- X. R. Oak 20 N 52 W 16 - Am. 16 S 10 W 20
- * D, Beech 20 N 86 W 7 - Dogwood 9 S 75 E 14

Recorded on Page 422, Record No. 1,
C. F. Webster