

ORDINANCE NO. 2001 - 14/

AN ORDINANCE OF THE BOARD OF COMMISSIONERS
OF SHELBY COUNTY, INDIANA, ADOPTING THE
RECOMMENDATION OF THE SHELBY COUNTY ELECTION
BOARD OF PROPOSED REDISTRICTING OF THE SHELBY
COUNTY COUNCIL AND SHELBY COUNTY COMMISSIONERS DISTRICTS

WHEREAS, the Board of Commissioners of Shelby County, Indiana, are directed by I.C. 36-2-3-4 to divide the County into four (4) contiguous single member districts for the offices of the Shelby County Council; and

WHEREAS, the Board of Commissioners of Shelby County, Indiana, are directed by I.C. 36-2-2-4 to divide the County into three (3) districts that are composed of contiguous territory and reasonably compact for the offices of the Board of Commissioners; and

WHEREAS, the Board of Commissioners of Shelby County, Indiana, have solicited the assistance of the Shelby County Election Board by providing a recommended redistricting plan to the Board of Commissioners; and

WHEREAS, the Shelby County Election Board has submitted a proposed redistricting plan (by a 3-0 vote);

NOW THEREFORE, BE IT ORDAINED BY THE BOARD OF COMMISSIONERS OF SHELBY COUNTY, INDIANA, as follows:


The Board of Commissioners of Shelby County, Indiana, has found that pursuant to the requirements of I.C. 36-2-3-4 the four (4) districts of the Shelby County Council shall be redistricted

pursuant to the plan recommended by the Shelby County Election Board, which plan is attached hereto and made a part hereof as Attachment "A", Attachment "A-1" and Attachment "A-2".

The Board of Commissioners of Shelby County, Indiana, has found that pursuant to the requirement of I.C. 36-2-2-4 the three (3) districts of the Board of Commissioners shall be redistricted pursuant to the plan recommended by the Shelby County Election Board, which plan is attached hereto and made a part hereof as Attachment "B".

All ordinances and parts of ordinances in conflict with the specific amendments herein provided are repealed.

ADOPTED this 17 day of December, 2001, by a vote of 3 ayes and 0 naves of the members of the Board of Commissioners of Shelby County, Indiana.



Robert Wade, President

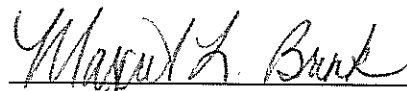


Kevin Nigh, Commissioner



David Mohr, Commissioner

ATTEST:



Margaret Brunk, Auditor

SHELBY COUNTY ELECTION BOARD RECOMMENDED PLAN
COUNTY COUNCIL AND COUNTY COMMISSIONER PROPOSED REDISTRICTING
SHELBY COUNTY POPULATION PER 2000 CENSUS: 43,445

COUNTY COMMISSIONER DISTRICTS

NORTH DISTRICT

THE AREA BETWEEN COUNTY ROAD 1200 NORTH SOUTH TO
COUNTY ROAD 400 NORTH

CENTER DISTRICT

THE AREA BETWEEN COUNTY ROAD 400 NORTH SOUTH TO
COUNTY ROAD 400 SOUTH

SOUTH DISTRICT

THE AREA BETWEEN COUNTY ROAD 400 SOUTH SOUTH TO
COUNTY ROAD 1200 SOUTH

B

SHELBY COUNTY ELECTION BOARD RECOMMENDED PLAN

COUNTY COUNCIL AND COUNTY COMMISSIONER PROPOSED REDISTRICTING

SHELBY COUNTY POPULATION PER 2000 CENSUS: 43,445

COUNTY COUNCIL DISTRICTS

FIRST DISTRICT

BRANDYWINE	834	
BRANDYWINE NW	1,276	
HANOVER NORTH	1,397	
HANOVER SOUTH	915	
MORAL NORTH	1,039	
MORAL NW	1,067	
MORAL SOUTH	1,594	
MORAL SW	1,012	
VAN BUREN	1,590	
TOTAL	<u>10,724</u>	24.6841%

SECOND DISTRICT

ADDISON WEST	754	
HENDRICKS	1,315	
JACKSON	1,482	
LIBERTY EAST	1,039	
LIBERTY WEST	711	
NOBLE	1,437	
SHELBY EAST	824	
SHELBY WEST	1,107	
SUGAR CREEK	1,055	
WASHINGTON	1,330	
TOTAL	<u>11,054</u>	25.4437%

THIRD DISTRICT

FIRST WARD	4,707	
FIFTH WARD	2,838	
SECOND EAST	932	
MARION	1,391	
UNION	944	
TOTAL	<u>10,812</u>	24.8866%

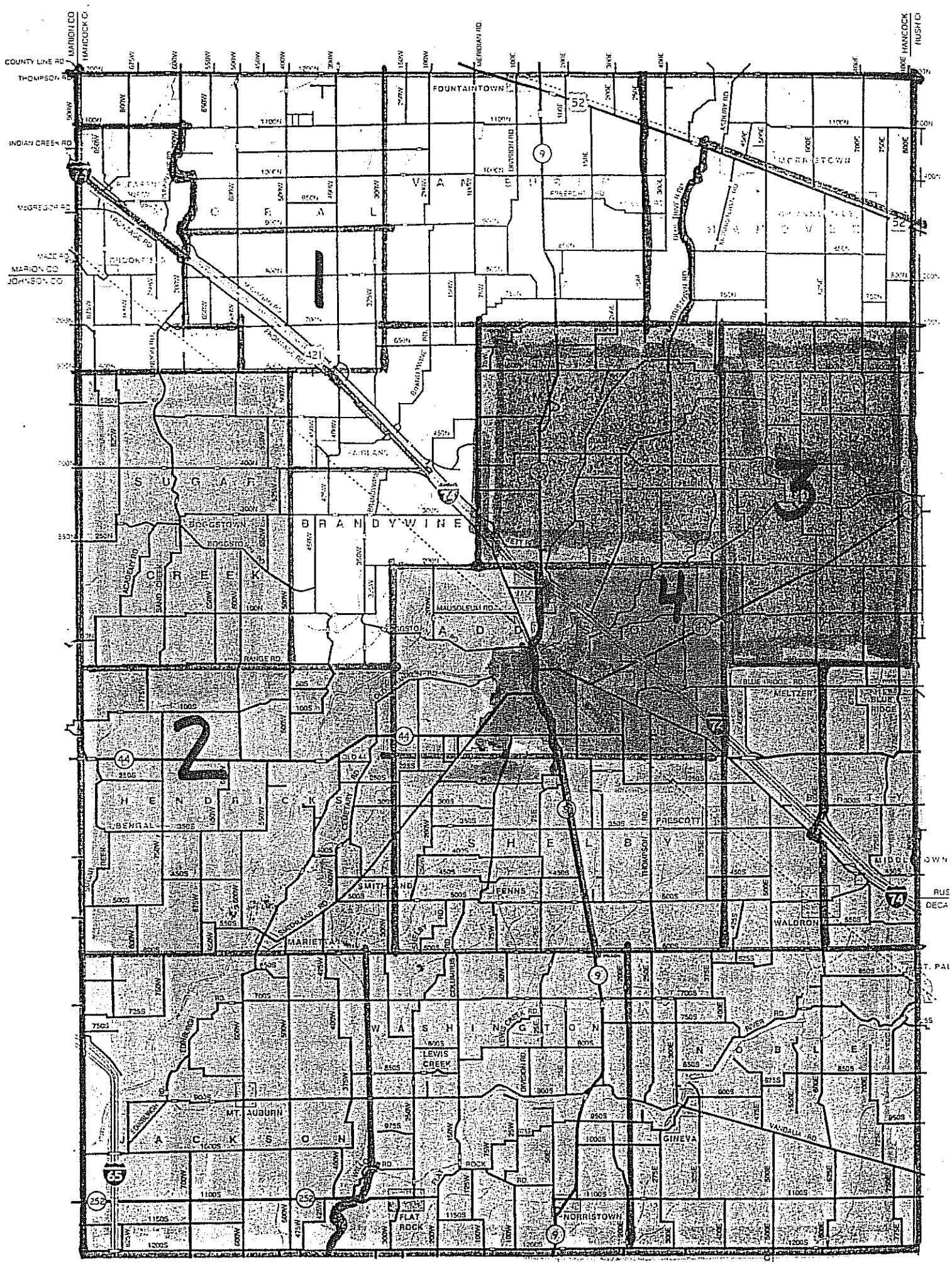
FOURTH DISTRICT

FOURTH WARD	3,741	
SECOND SOUTH	841	
SECOND WEST	957	
THIRD WARD	3,889	
ADDISON EAST	1,427	
TOTAL	<u>10,855</u>	24.9856%

FIRST DISTRICT	10,724	24.6841%
SECOND DISTRICT	11,054	25.4437%
THIRD DISTRICT	10,812	24.8866%
FOURTH DISTRICT	10,855	24.9856%
	<u>43,445</u>	<u>100.0000%</u>

HIGH	11,054
LOW	(10,724)
TOTAL DIFFERENCE	<u>330</u>

A



MARION CO.
HANCOCK CO.
COUNTY LINE RD.
THOMPSON RD.
INDIAN CREEK RD.
MCGREGOR RD.
WALKER RD.
MARION CO.
JOHNSON CO.

MARION CO.
HANCOCK CO.
COUNTY LINE RD.
THOMPSON RD.
INDIAN CREEK RD.
MCGREGOR RD.
WALKER RD.
MARION CO.
JOHNSON CO.

FOUNTAIN TOWN

SUGAR

BRANDYWINE

2

3

HENDRICKS

SHELLB

WALORON

ACAKSON

LEWIS CREEK

GIREVA


FLAT ROCK

MORRIS TOWN

MARION CO.
HANCOCK CO.

A-1

- | | | |
|-------------------|-----------------------|-----------------------|
| Alpine Ave B5 | Crestwood Dr D5-8 | Fountain Lane Dr W L7 |
| Ames Rd E3-4 | Cypress Rd D9-8 | Fountain Lane Dr S C7 |
| Anderson St E3 | Cypress Dr A6 | Fountain Lane Dr E C2 |
| Arm Ln C6 | Croftley Ct F5 | Fourth St B-C5 |
| Berkley Dr A7 | Damen Dr D3 | France St E4 |
| Berkwood Dr A6-7 | Dove Ave B-C4 | Frank St E4 |
| Beverly St B5-8 | Drake Dr D3-8 | Franklin St B-D 4 |
| Blanchard St D3 | Dunn Ave B5 | Fuller Pl C4 |
| Blue Ridge Rd G5 | Eagle Brook Circle D7 | Gateway Dr C2 |
| Boggstown Rd A-C4 | Eagle Brook Dr D-E7 | Glenn Ave E4 |
| Brentwood Dr E3 | East Dr E4 | Goodrich Ave C6 |
| Broadway St B-D4 | Easton Ave E5 | Gordon St C-D3 |
| Bull St D3 | Eberhart Dr D-E5 | Graham Dr D6-7 |
| Canterbury Dr A7 | Edgemoor Rd C2 | Grandview Dr A8 |
| Cardinal Dr B7 | Edgemoor Dr D7 | Griscom Ln C5 |
| Carlin Dr D3 | Eighth St B-C8 | Gritton Ct D7 |
| Center St C1 | Eisenstein St C-D4 | Heald St B4-5 |
| Cheney Ave C6 | Elm St B4 | Hale Rd B4 |
| Cherokee Dr A6 | Elm St C5-6 | Hamilton St D4 |
| Chestnut St D3 | Elston Dr F5 | Hampden Blvd W D6 |
| Clark Rd F5-7 | Evans St C8 | Hampden Blvd N D-E8 |
| Clayton St C8 | Evick Dr E5 | Harrison St C4-6 |
| Colley Ln D4 | Executive Ct B7 | Hawthorne Ln C8 |
| Colverton St B-C5 | Executive Dr B7 | Haymond St C5 |
| Columbia Ave C5 | Fair Ave D-E4 | Hemlock St D-E5 |
| Columbus St B5 | Fairfield Dr D5 | Hendricks Ave A-B5 |
| | Fairlane Dr D7 | Hendricks St B-D5 |
| | Farmwood Dr A6-7 | Hickory Dr A7 |



4S

A2