




EXPLANATION.



One Section divided into 40 Acre Tracts.

# FIELD NOTES---EXPLANATION OF.

		2.87	2.28	2.75	2.31	2.31	2.59	
	29.60	30.09 40.00 119.40 159.76	B 159.76 159.76	C 159.88 159.88	D 159.32 159.32	E 157 157	F 156.80 156.80	G 159.66 159.66
	2.80	6 117.64 29.19 125.92	5 80 86 80 86	4 80 57-7	3	2	1	H
		7 124.32	8	9	10	11	12	h
	2.26	6 28.38 118.40	5 80 41 80 41	4 80 26	3	2	1	I
		18 113.16	17	16	15	14	13	i
	2.00	W 28.27 112.60	5 80 40 80 40	4 80 20	3	2	1	K
		19 113.64	20	21	22	23	24	k
	1.55	6 27.80 118.84	5 80 46 80 46	4 80 40	3	2	1	L
		30 109.52	29	28	27	26	25	l
	1.00	6 27.25 107.44	5 81 00 81 00	4 80 72	3	2	1	M
		31 106.37	32	33	34	35	36	m
		T 26.72	S	R	Q	P	O	N

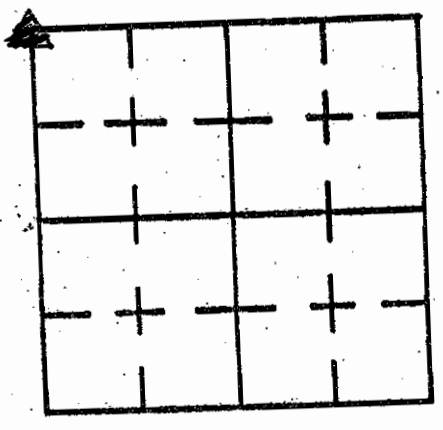
County Line

over 70° 15' East

Township 14 North, Range 8 East.

# SECTION CORNER RECORD SHELBY COUNTY, INDIANA

1A  
(1 of 3)



Sec. 6 T. 14 N R. 8 E

DATE 7/28/95

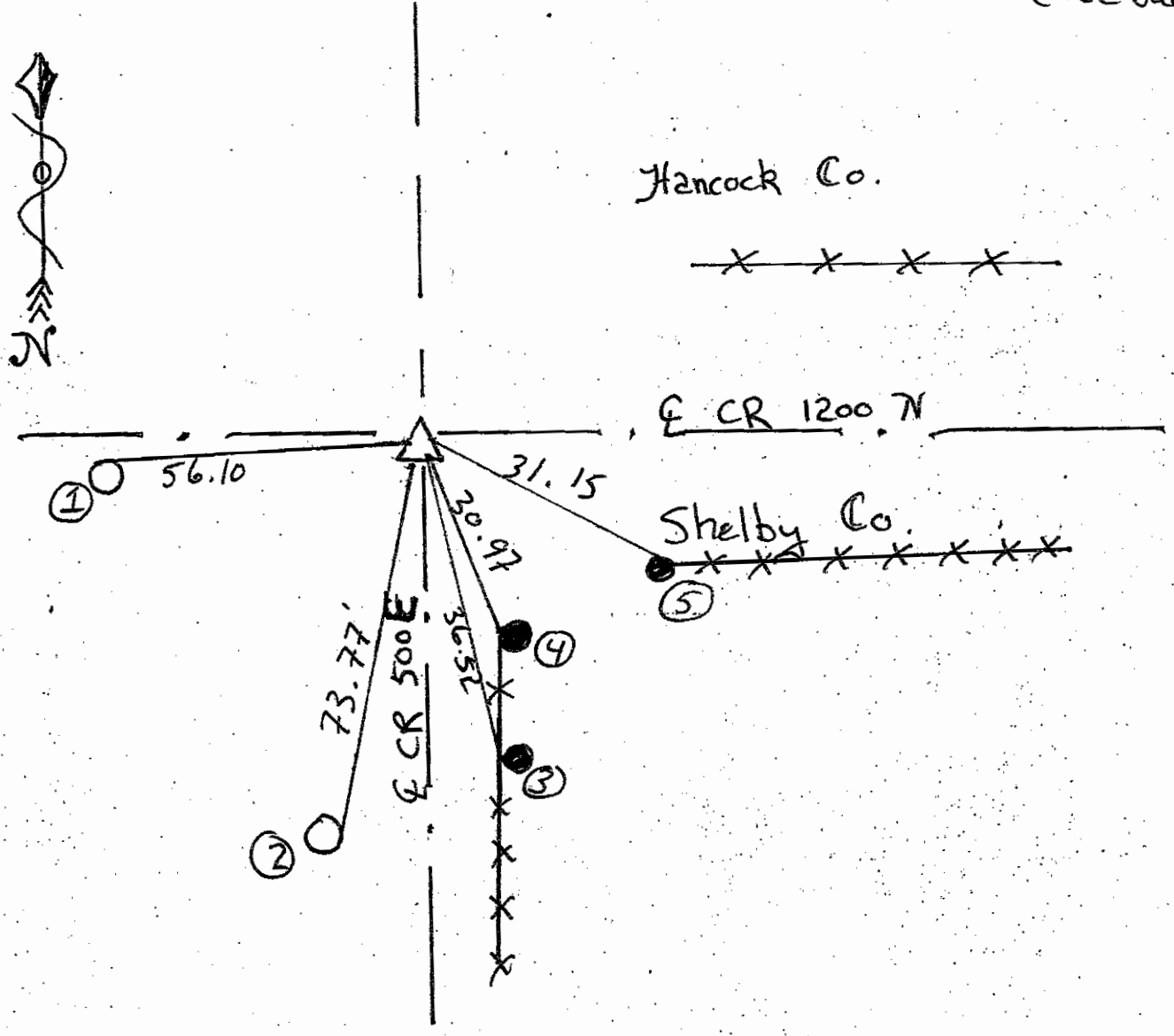
CREW P.C. \_\_\_\_\_

Inst. \_\_\_\_\_ Rod M. Carrico & S. Kreider

TYPE of MARKER Monument Cond. Set

METHOD of ESTABLISHMENT Dug and found Remains of old monument.

Set 2.00' offsets North and West of center. Set new monument  
(See back)



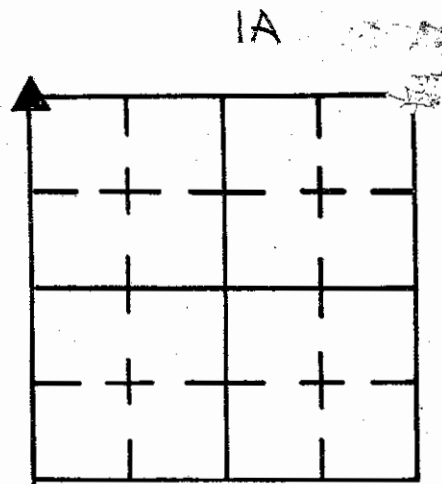
REFERENCE	DISTANCE	DESCRIPTION
①	56.10	PK Nail 28" up N side pwp # 11910
②	73.77	PK Nail 17" up E side pwp # 11911
③	36.52	PK Nail 19" up W side Round Wooden Brace post
④	30.97	PK Nail 15" up W side Round Wooden End post
⑤	31.15	PK Nail 19" up N side Round Wooden End post
Straddle	2.00'	PK Nail in pvmt North
Straddle	2.00'	PK Nail in pvmt West

1A  
(2 of 3)

(continued from front)  
in place of damaged monument using original hole  
of damaged monument, existing ties, and offsets. New  
Monument is  $\pm 1$ " under paved surface.

# SECTION CORNER RECORD SHELBY COUNTY, INDIANA

1A  
(3 of 3)



Sec. 6 T. 14 R. 78

DATE 9 / 13 / 84

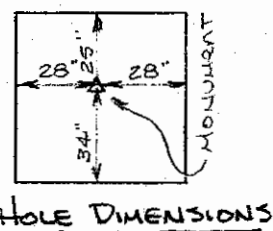
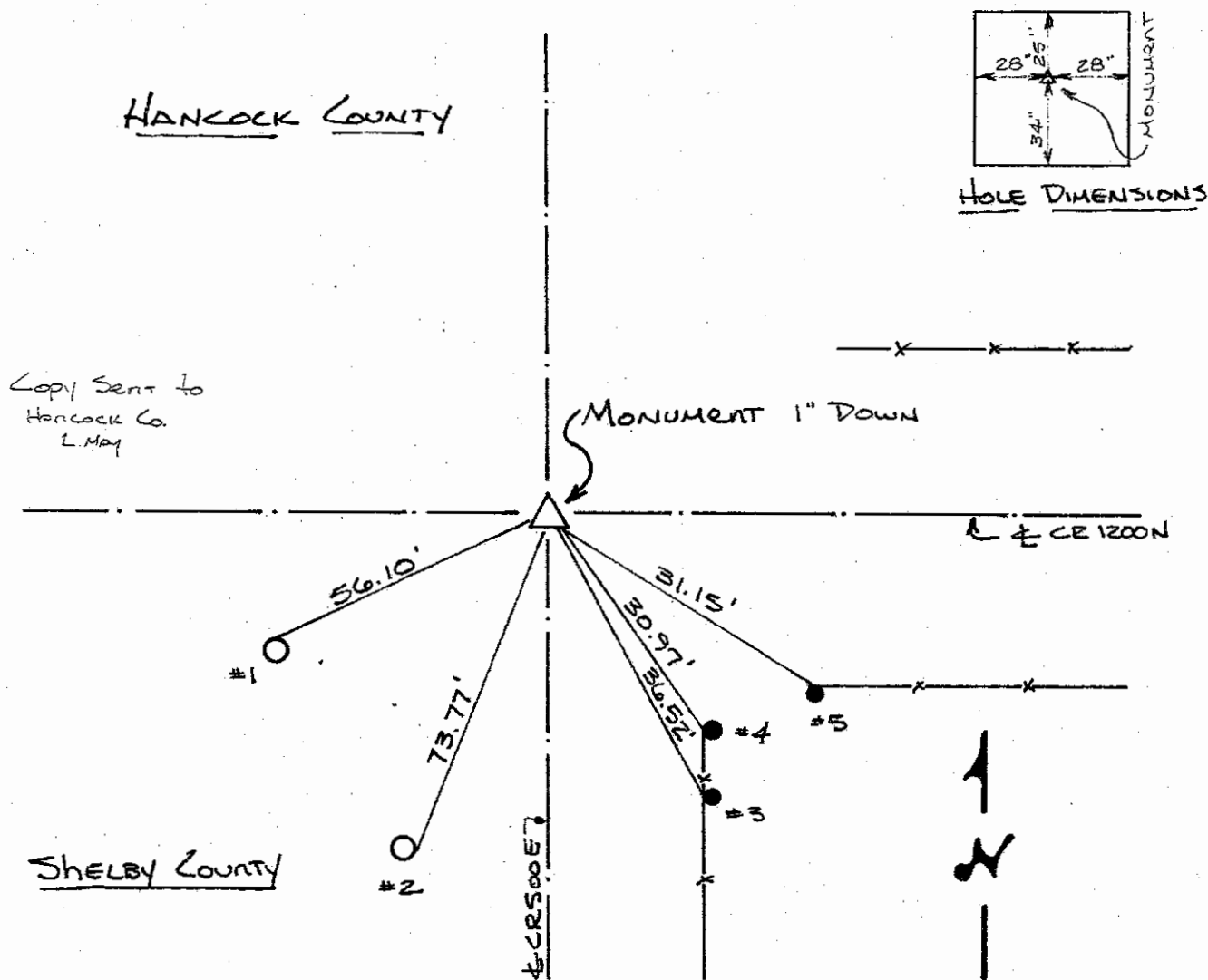
CREW P.C. L May

Inst. Rod R. McGowan / W. Murrell

TYPE of MARKER Monument Cond. Just Set

METHOD of ESTABLISHMENT NOTHING FOUND ON SURFACE, USING ROAD RECORD

R/W of 30' for C.R. 500E, AND EXISTING FENCE SPLITS FOR CR 1200N, DUG AT INTERSECT of both. DUG 4' X 4' HOLE ±12" INTO ORIGINAL GROUND, PROBES ±12" INTO ORIGINAL GROUND, NOTHING FOUND. SET MONUMENT 1" BELOW SURFACE <sup>FURTHER</sup> USING EXISTING FENCES.



REFERENCE	DISTANCE	DESCRIPTION
1	56.10'	PK NAIL 28" UP NORTH SIDE REAC PWP # 11910
2	73.77'	PK NAIL 17" UP EAST SIDE REAC PWP # 11911
3	36.52'	PK NAIL 19" UP WEST SIDE ROUND WOOD BRACE POST
4	30.97'	PK NAIL 15" UP WEST SIDE ROUND WOOD END POST
5	31.15'	PK NAIL 19" UP NORTH SIDE ROUND WOOD END POST
STRADDLE	3.00'	PK NAIL IN PUNT. DUE NORTH
STRADDLE	3.00'	PK NAIL IN PUNT DUE EAST

# SECTION CORNER RECORD

## SHELBY COUNTY, INDIANA

Sec. 6 T. 14N R. 8E

DATE 11/6/86

CREW P.C. D. Rivers

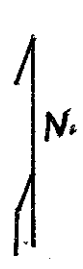
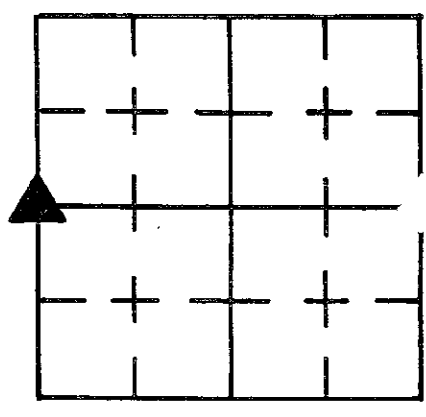
Inst. R. McGaha Rod K. Rodas & E. Luther

TYPE of MARKER 30" Monument Cond. Set

METHOD of ESTABLISHMENT SPLIT R/W and Dug 30" x 30" Hole 17" Deep

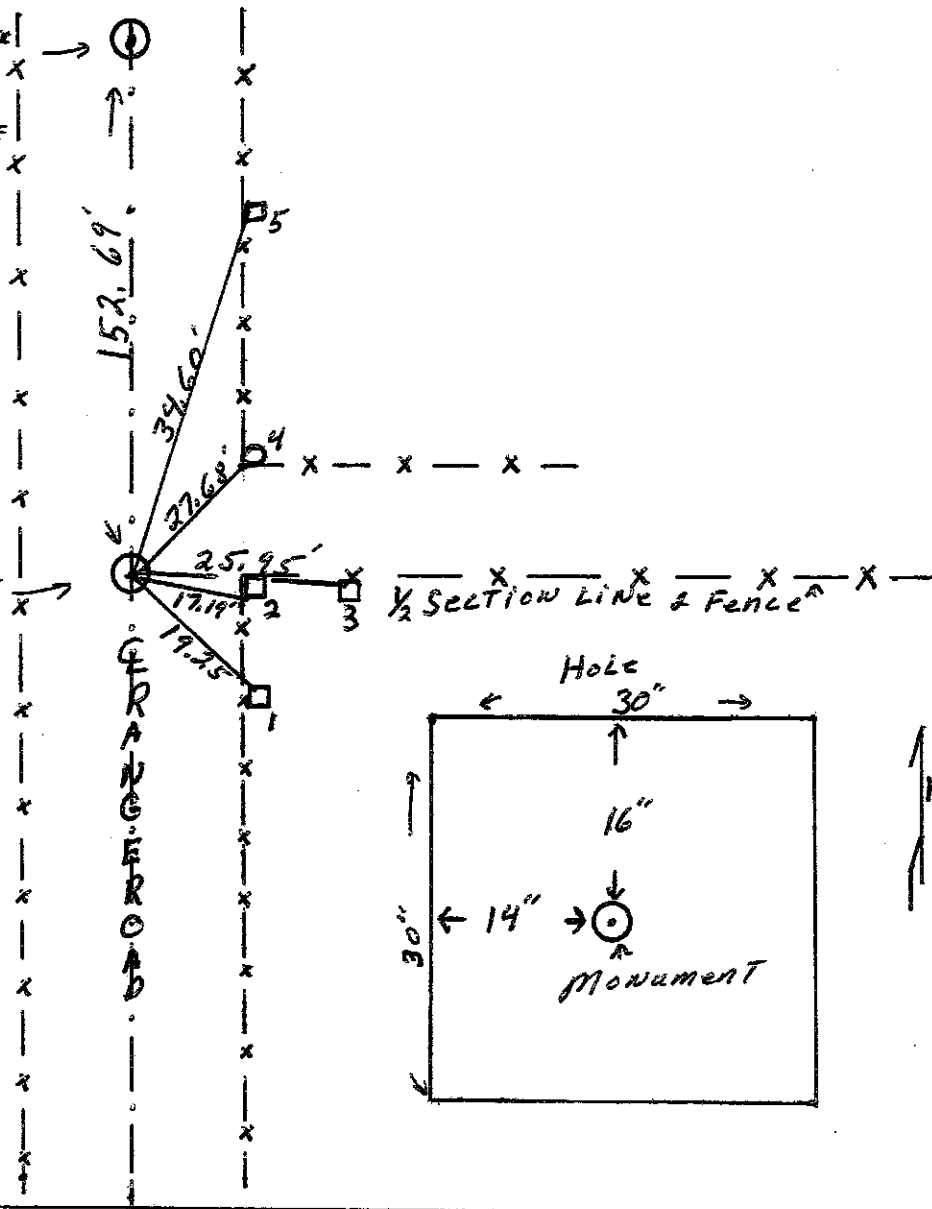
IN LINE WITH 1/2 SECTION LINE FENCE RUNNING EAST. NOTHING FOUND.  
SET MONUMENT IN CENTER OF R/W IN LINE WITH FENCE RUNNING EAST. 4" Deep

1C  
(1 of 1)



30" Monument  
Set For Cor. L  
Sect #1-T14N-R7E

5/31/95  
Found p.k. nail on surface.  
Re-referenced ties to p.k. nail.  
All matched except #5 which  
was p.k. nail 3" up  
West side pwp  
No #. Distance to p.k. nail  
was same however (34.60').  
-M. Carrico & S. Kreider



REFERENCE	DISTANCE	DESCRIPTION
(1)	19.25'	P.K. NAIL WEST SIDE Square wooden Fence Post. 8" up
(2)	17.19'	P.K. NAIL NORTH SIDE Square wooden corner Post 6" up
(3)	25.95'	( ) ( ) ( ) ( ) Fence ( ) 4" up
(4)	27.68'	( ) ( ) West ( ) Round ( ) Gate ( ) 7" up
(5)	34.60'	( ) ( ) ( ) ( ) Square ( ) Fence ( ) 5" up

# SECTION CORNER RECORD

## SHELBY COUNTY, INDIANA

Sec. 6 T. 14N R. 8E

DATE 7/1/186

CREW P.C. D. Rivers

Inst. Rod R. McGaha / E. Luther

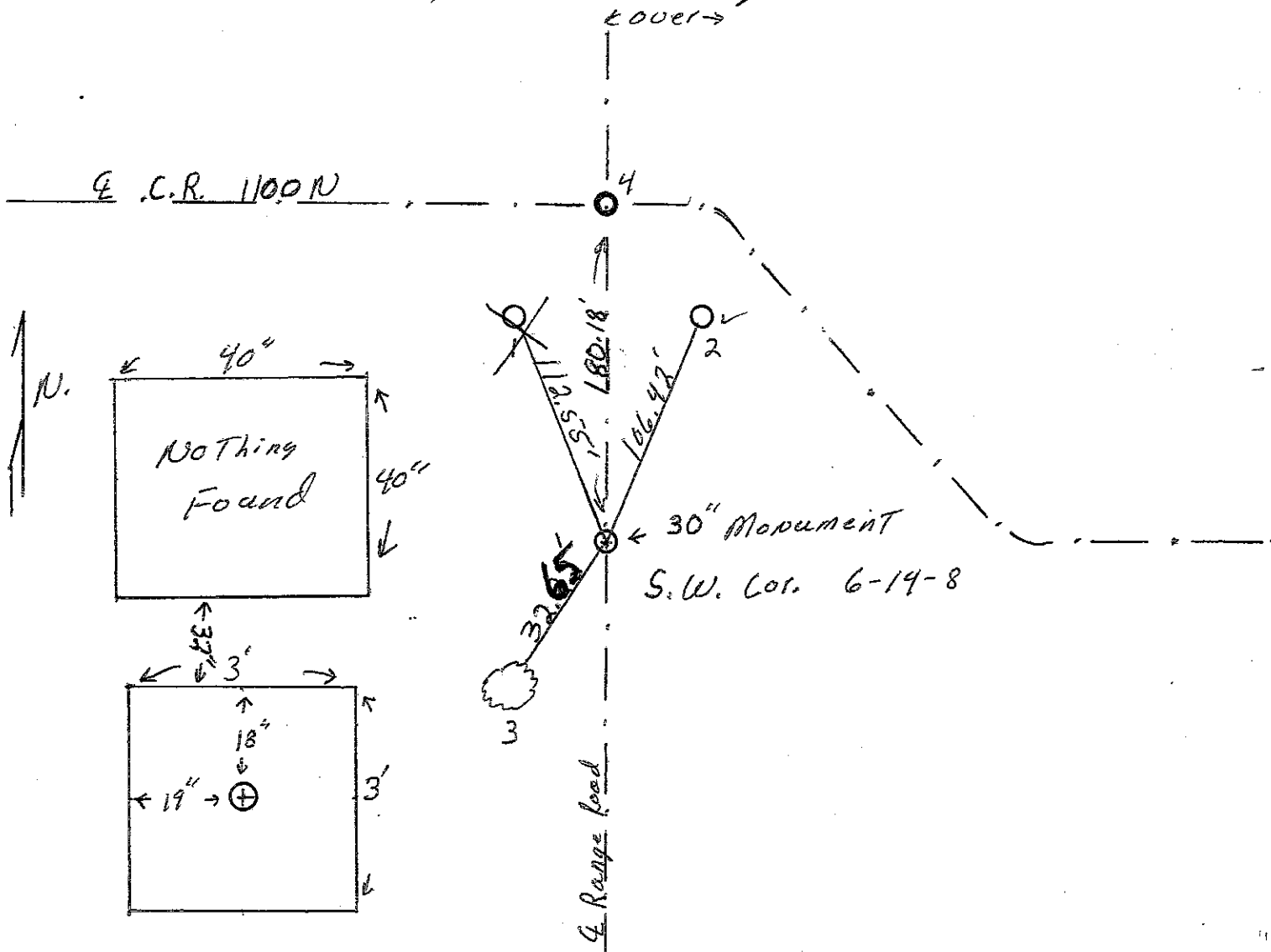

TYPE of MARKER 30" Movement Cond. Just set

METHOD of ESTABLISHMENT Dug 3x3' Hole in center of Range

Line Road 2,667.49' south of The West 1/4 corner of  
Above said Section. We Dag down To original ground, probed  
1' INTO Bottom & SIDES, & Found Nothing.

E-1

1E  
(1 of 2)



REFERENCE	DISTANCE	DESCRIPTION
<del>(1)</del>	<del>112.55'</del>	<del>P.K. NAIL EAST SIDE UTILITY BRACE POST R.E.M.C. #11699 20" up.</del>
(2)	106.42'	P.K. NAIL WEST SIDE UTILITY POLE R.E.M.C. #11698 16" up. - Replaced
(3)	<del>32.22'</del> 32.65'	P.K. NAIL EAST SIDE 11" FLM Tree 37" up - Replaced
(4)	180.18'	P.K. OVER MONUMENT SET for The S.E. Cor. of Section #1 T.14N R.7E
OFFSET	2.00'	P.K. NAIL in Road Surface South of Monument
OFFSET	2.00"	( ) ( ) ( ) ( ) ( ) West ( ) ( ) Set P.K. NAIL over Monument

Monument was set 6" Deep in The center of Range Line Road (C.R. 500E) 2,667.49' Feet South of The West  $\frac{1}{4}$  Corner of Section #6 T-14N R-8E. The Distance used (2,667.49') is equal To The Distance of The North half of Said Section.

6/11/95

Found offsets and located center pt. Checked for ties and re-established ties. - M. Carnico & S. Kreide -

# SECTION CORNER RECORD

## SHELBY COUNTY, INDIANA

Sec. 7 T. 14 N R. 8 E

DATE 7/10/95

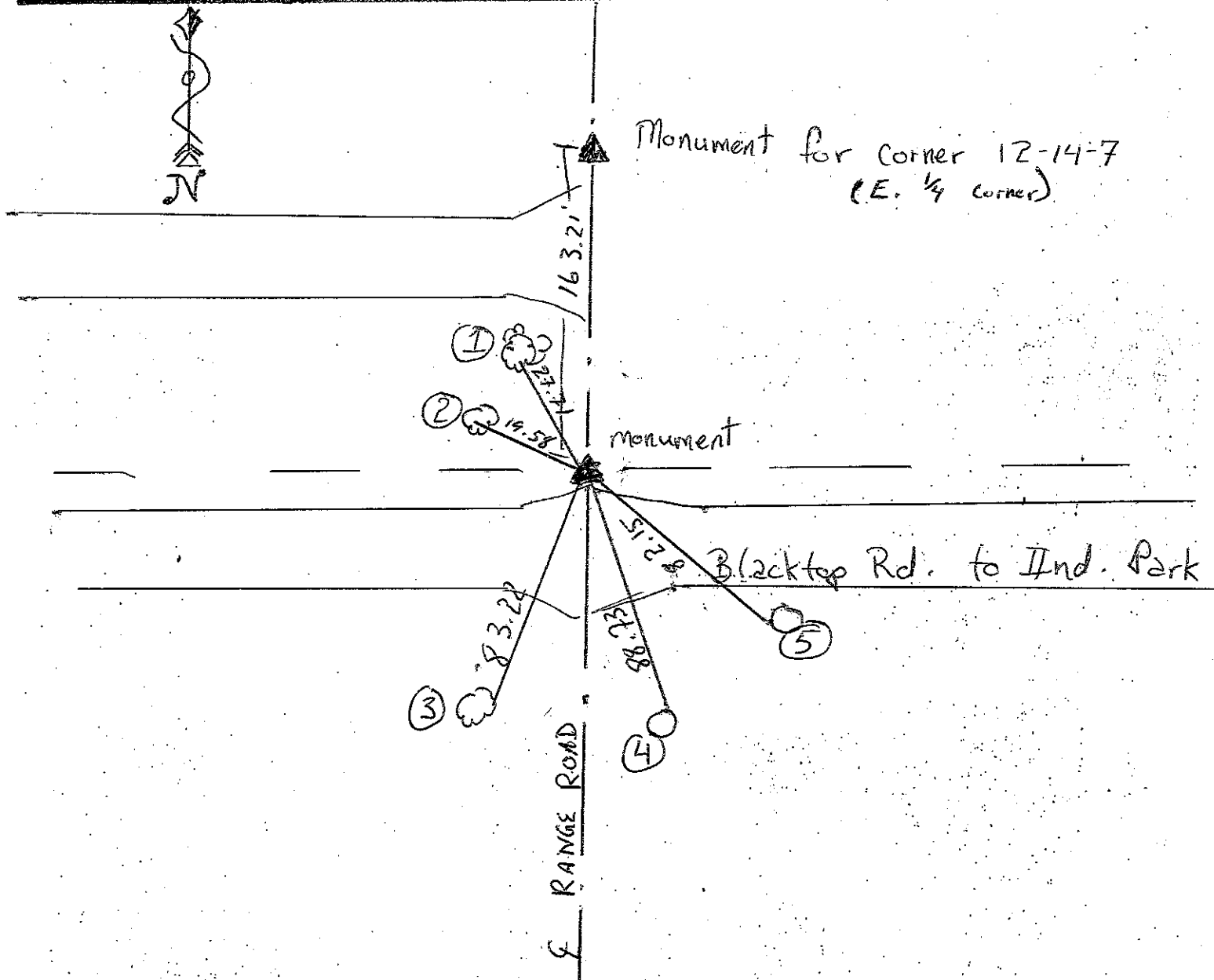
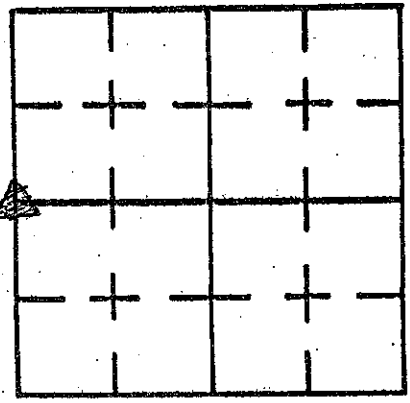
CREW P.C. Jeff Powell

Inst. Rod M. Camico & S. Kreider

TYPE of MARKER Monument Cond. Good

METHOD of ESTABLISHMENT Found Monument 4" under surface.  
Re-established ties

1G  
(1 of 2)



REFERENCE	DISTANCE	DESCRIPTION
①	27.71'	P.K. Nail NW side of NW Elm tree 13' up (three Elms grown together)
②	19.58'	P.K. Nail S side Ash 5' up
③	83.22'	P.K. Nail E side tree 12' up
④	88.73'	P.K. Nail E side pwp #36894 (12' up)
⑤	82.15'	Spike W side pwp
Straddle	2.00'	P.K. Nail in pmt N
Straddle	2.00'	P.K. Nail in pmt E

# SECTION CORNER RECORD

## SHELBY COUNTY, INDIANA

Sec. 7 T. 14N R. 8E

DATE 6/9/86

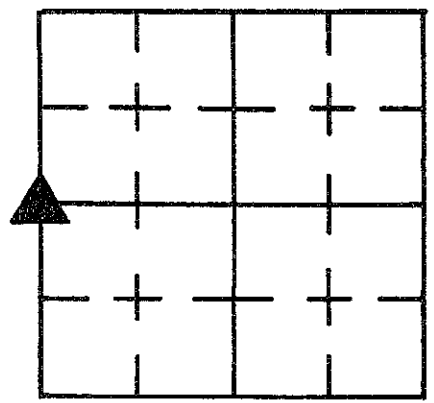
CREW P.C. D. Rivers

Inst. \_\_\_\_\_ Rod E. Luther & K. RODES

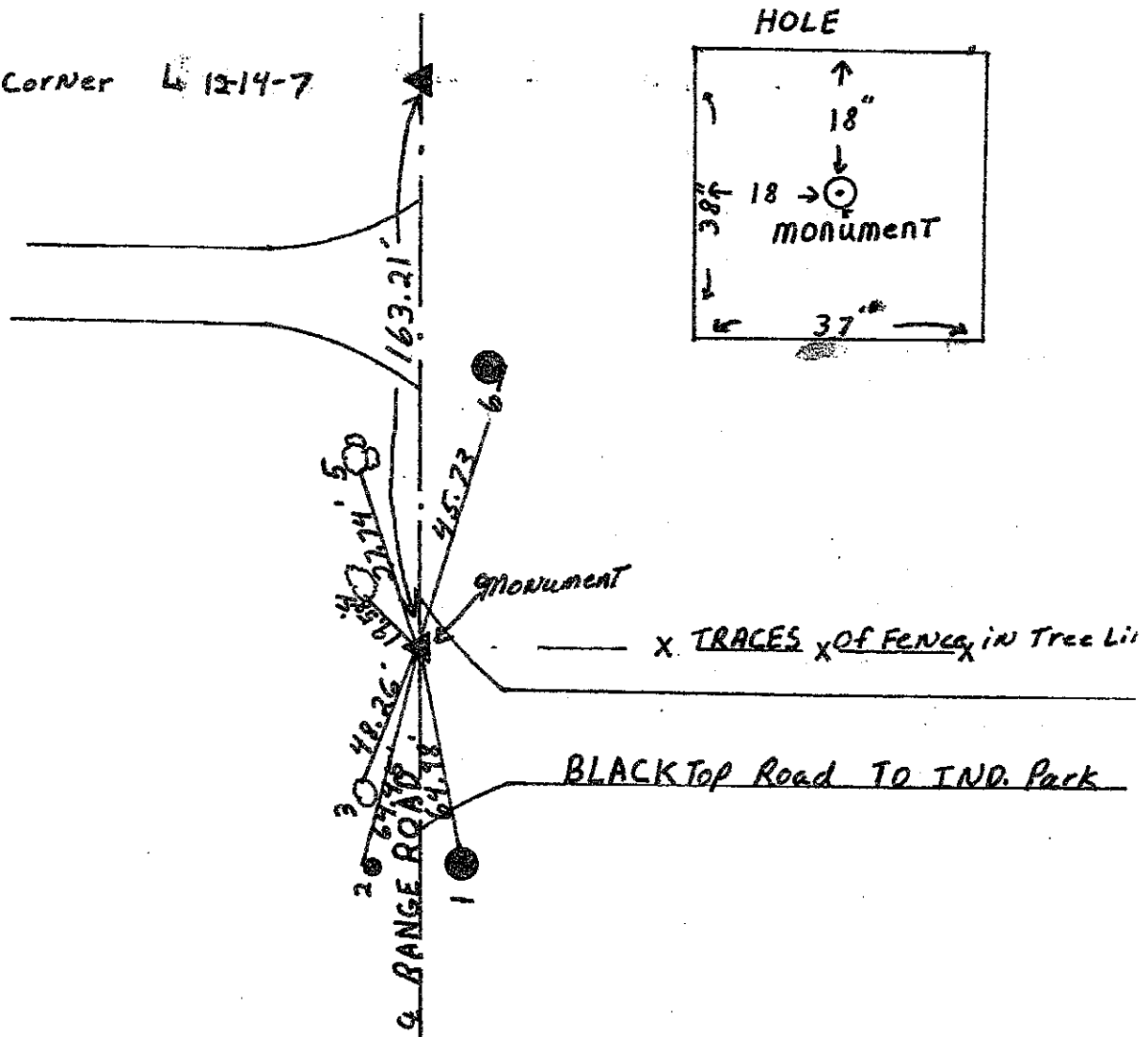
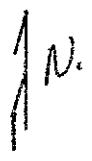
TYPE of MARKER Monument Cond. \_\_\_\_\_

METHOD of ESTABLISHMENT Found R.R. SPIKE at Surface Dug 3'x3' Hole  
Found IRON PIN under R.R. SPIKE. Set MONUMENT in Place of IRON PIN

1G  
(2 of 2)



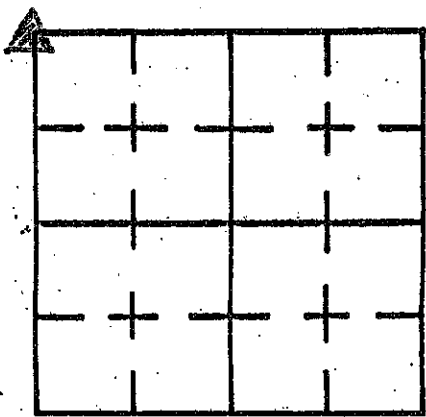
MONUMENT For Corner L 12-14-7



REFERENCE	DISTANCE	DESCRIPTION
1.	64.98'	(Found) NAIL IN BOTTLE CAP WEST SIDE UTILITY Pole R.E.M.C. #018 15" up
2.	64.45'	P.K. NORTHWEST SIDE ELECTRICAL LINE Support Pole 5" up
3.	48.26'	P.K. NAIL SOUTHEAST 30" ASH 12" up
4.	19.58'	P.K. NAIL SOUTH SIDE 30" ASH 5" up
5.	27.74'	P.K. NAIL NORTHWEST SIDE OF NORTHWEST ELM Tree (Three ELMS Grown Together) 13" up
6.	45.73'	(Found) NAIL IN BOTTLE CAP NORTHWEST SIDE UTILITY Pole R.E.M.C. #11689 8" up
STRADDLES		2.00' NORTH in PUMT. 2.00' EAST in PUMT.

# SECTION CORNER RECORD

1J  
(1 of 1)



## SHELBY COUNTY, INDIANA

Sec. 18 T. 14 N R. 8 E

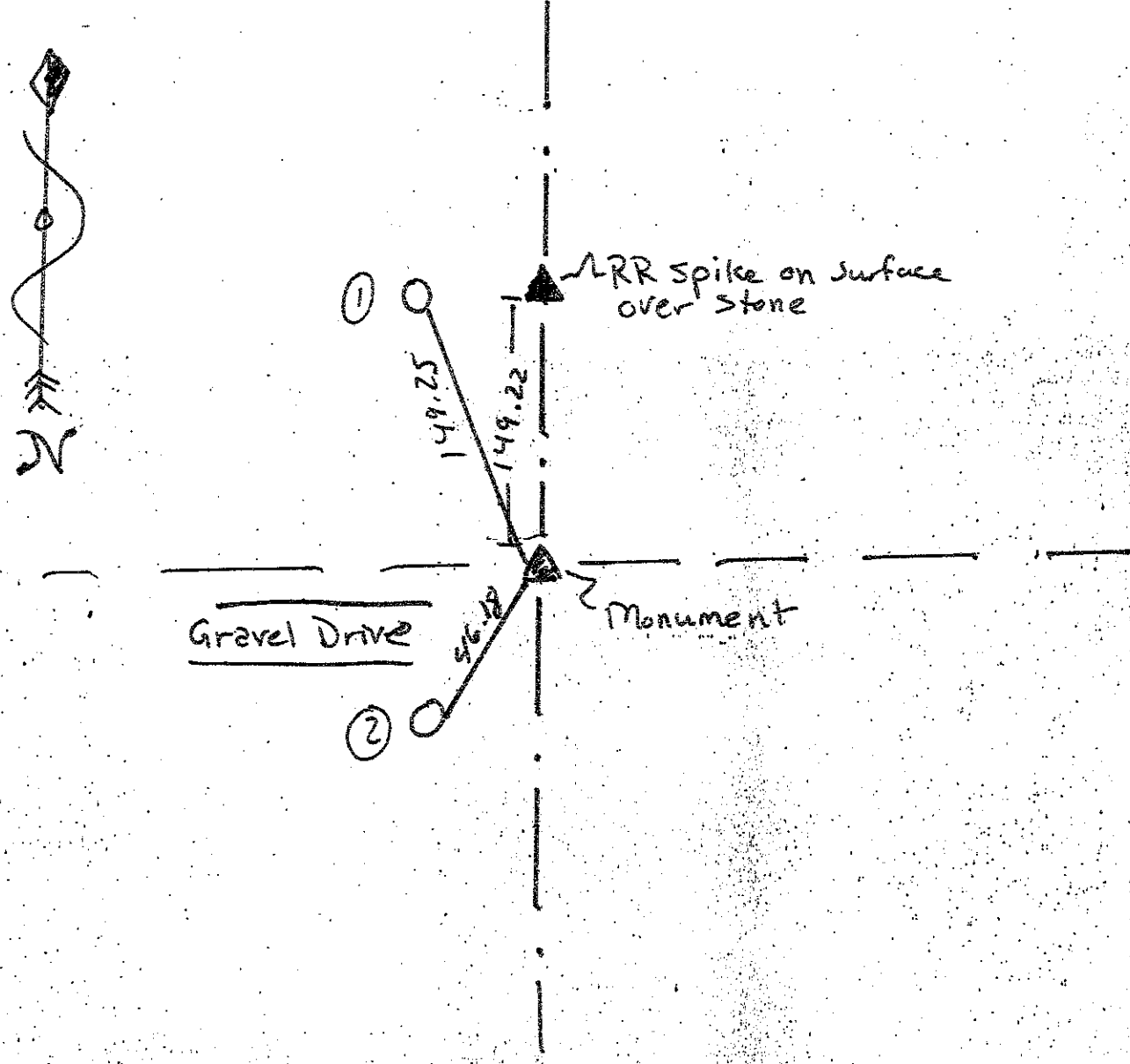
DATE 6/27/95

CREW P.C. \_\_\_\_\_

Inst. \_\_\_\_\_ Rod M. Carrico & S. Kreidor

TYPE of MARKER Monument Cond. Good

METHOD of ESTABLISHMENT Found 7" under surface. Set 3.00' offsets North and East. Re-referenced ties.



REFERENCE	DISTANCE	DESCRIPTION
①	149.25	Boat Spike E. side pwp # 36 003 (found)
②	46.18	Boat spike E. side pwp # 36 004 (found)
—	149.22	RR Spike over stone for Sec. 12 T14NR 7E
Straddle	3.00'	PK nail in point North
Straddle	3.00'	PK nail in point East

# SECTION CORNER RECORD

## SHELBY COUNTY, INDIANA

Sec. 18 T. 14 N R. 8 E

DATE 6/27/95

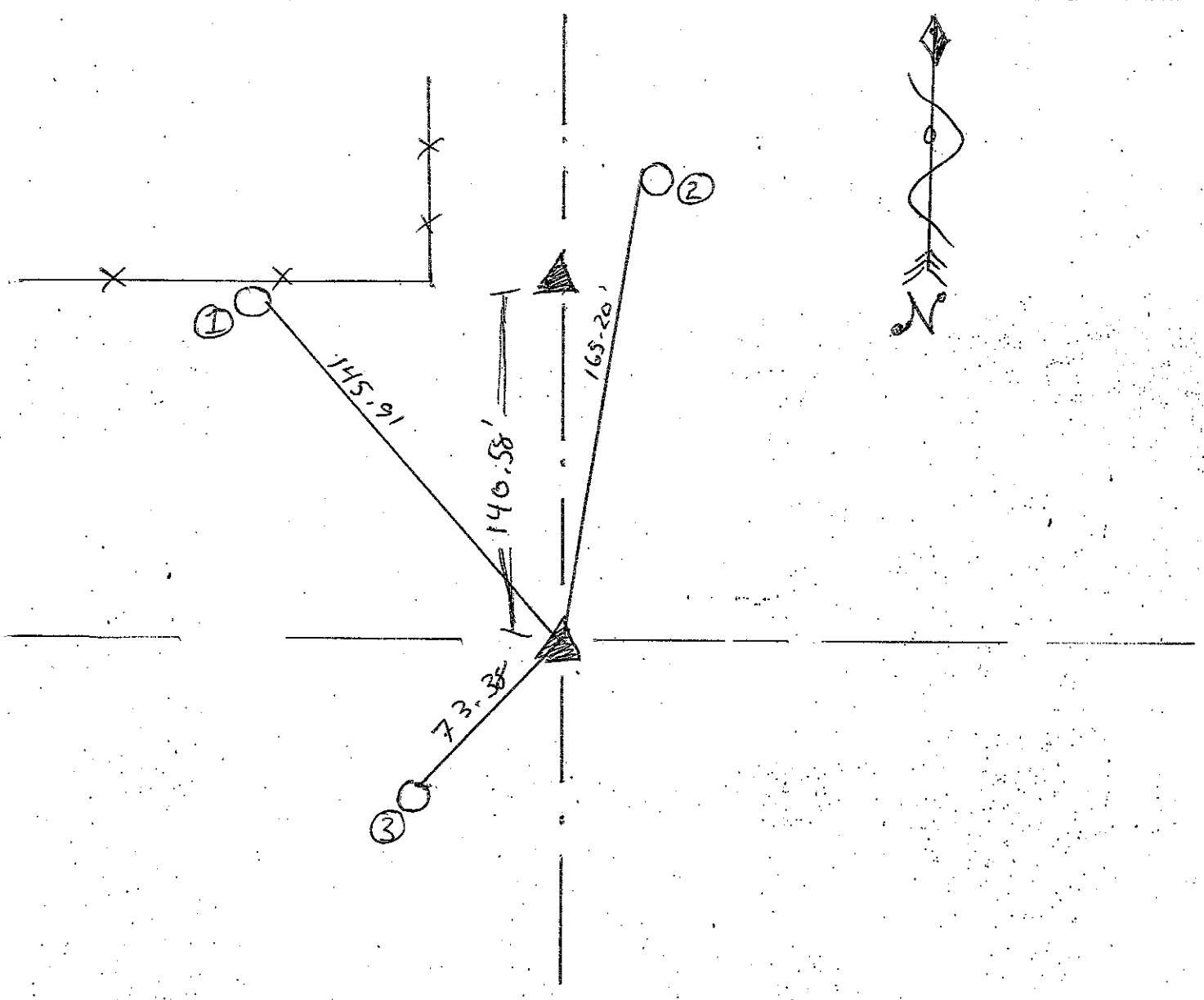
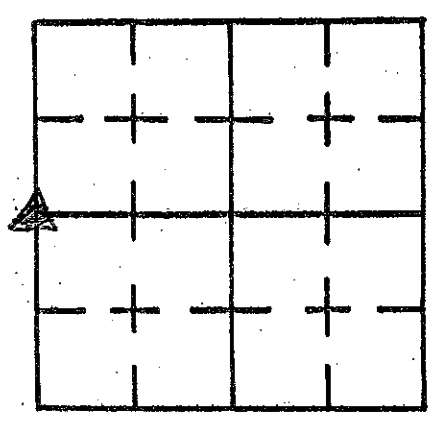
CREW P.C. \_\_\_\_\_

Inst. \_\_\_\_\_ Rod M. Carnico & S. Kreider

TYPE of MARKER Monument Cond. Good

METHOD of ESTABLISHMENT Located Monument 6" below surface. Placed 3.00' offsets South and East. Re-est. ties.

1L  
(1 of 3)



REFERENCE	DISTANCE	DESCRIPTION
①	145.91'	P.K. Nail 8" up East side pwp #11638
②	165.20'	P.K. Nail 12" up West side General Tele. pole No#
③	73.38'	P.K. Nail 12" up pwp #36013 (East side)
Straddle	3.00'	P.K. Nail in print South
Straddle	3.00'	P.K. Nail in print East

# SECTION CORNER RECORD

## SHELBY COUNTY, INDIANA

Sec. 18 T. 14 R. 8

DATE 5 / 29 / 84

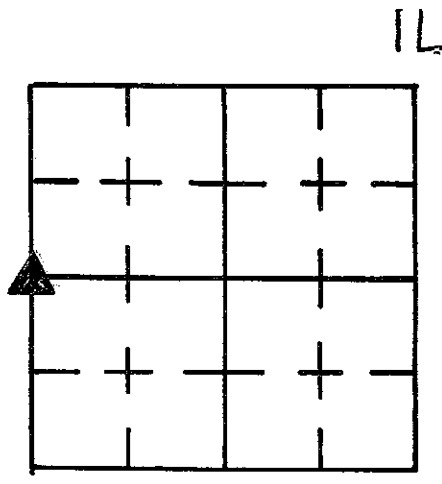
CREW P.C. L May

Inst. R SCHAEFER Rod L JUSTICE

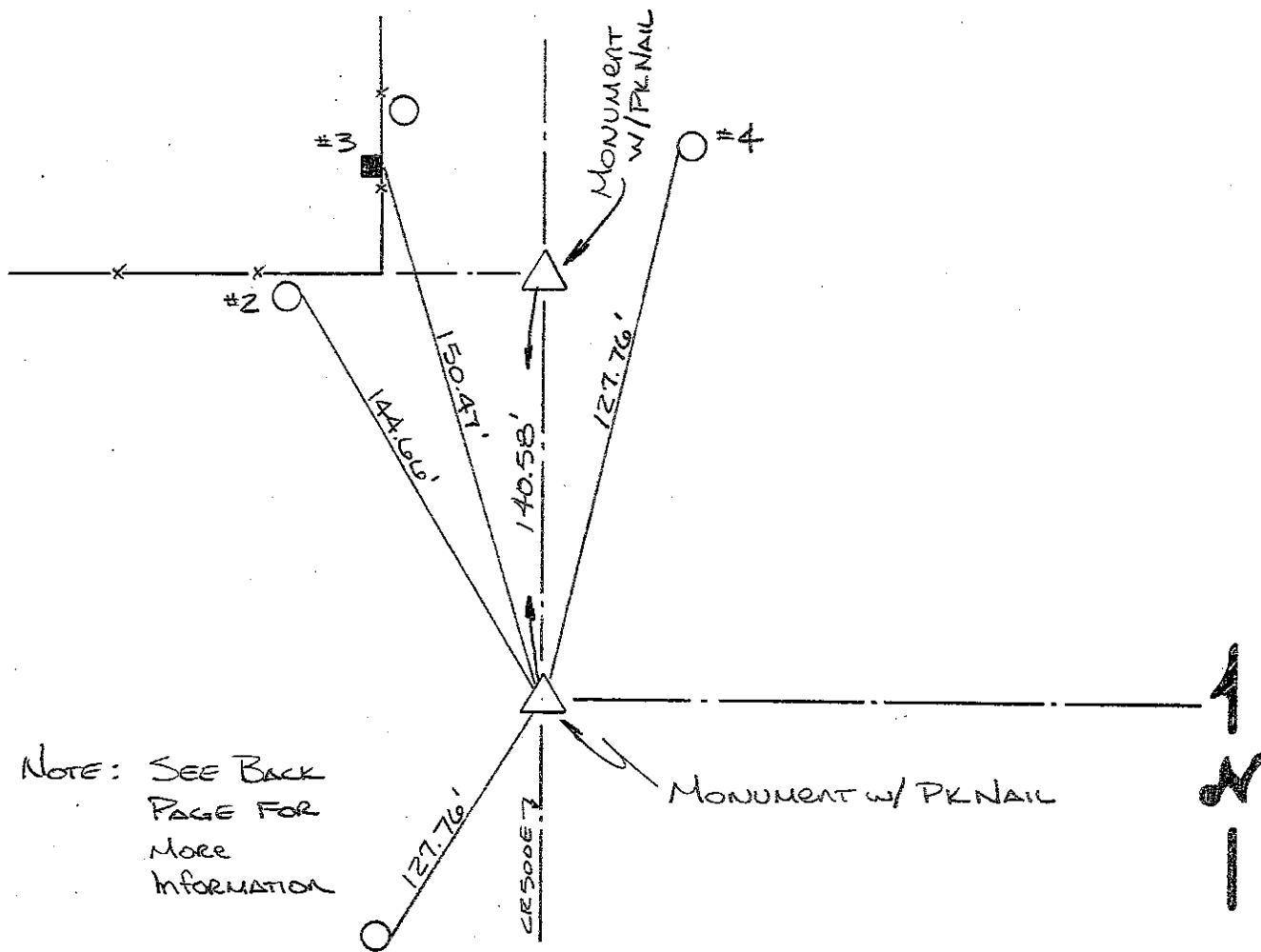
TYPE of MARKER MONUMENT Cond. JUST SET

METHOD of ESTABLISHMENT NOTHING FOUND ON SURFACE, PULLED

1L  
(2 of 3)



140.58' SOUTH OF MONUMENT @ SE COR NE/4 13-14-7, DUG 5' X 5' HOLE  
CENTERED ON DISTANCE + E ROAD. DUG INTO ORIGINAL GROUND & 2' BELOW  
ALSO PROBED 3 1/2' EACH SIDE OF HOLE. NOTHING FOUND. SET MONUMENT  
@ DISTANCE ABOVE IN LINE WITH MONUMENT LISTED ABOVE & STONE @ SE CORNER  
OF 13-14-7. MONUMENT IS 4" BELOW PAVEMENT AND A PK NAIL IS ABOVE  
MONUMENT ON SURFACE.



REFERENCE	DISTANCE	DESCRIPTION
1	127.76	PK NAIL 15" UP WEST SIDE REMC PWP # 11636
2	144.66	PK NAIL 8" UP EAST SIDE REMC PWP # 11638
3	150.47	PK NAIL 13" UP EAST SIDE SQUARE WOOD BRACE POST
4	127.76	PK NAIL 2" UP WEST SIDE GENERAL TELE. POLE # 11
STRADDLE	3.23'	PK NAIL IN PUNT DUE SOUTH
STRADDLE	2.64'	PK NAIL IN PUNT DUE NORTH

NOTE: Since there was no evidence to the location of this corner a traverse was ran using the stones @ the NE corner + SE corner of Sect 13-14-7. Using the true split of the distance between each stone and chaining south 140.58' of said split, I dug 4' x 4' hole and found nothing. Distance of 140.58 is arrived @ by the record jogs for the west line of Sect 13-14-8 and between east line of 13-14-7, as such:  $\frac{149.16' + 132.00'}{2} = 140.58$ .

As noted on the tie sheet for the SE cor NE/4 Sect 13-14-7 which corner was set 10' south of true split at which a fence line ran west and agreed with points found at the SW cor NW/4 + center of Section 13-14-7.

I then dug hole mentioned ~~is~~ on front of this sheet and place monument using the 140.58 distance.

L. May  
Deputy Co. Surveyor



1-R

SECTION CORNER RECORD  
SHELBY COUNTY, INDIANA  
Sec. 30 T. 14 R. 8

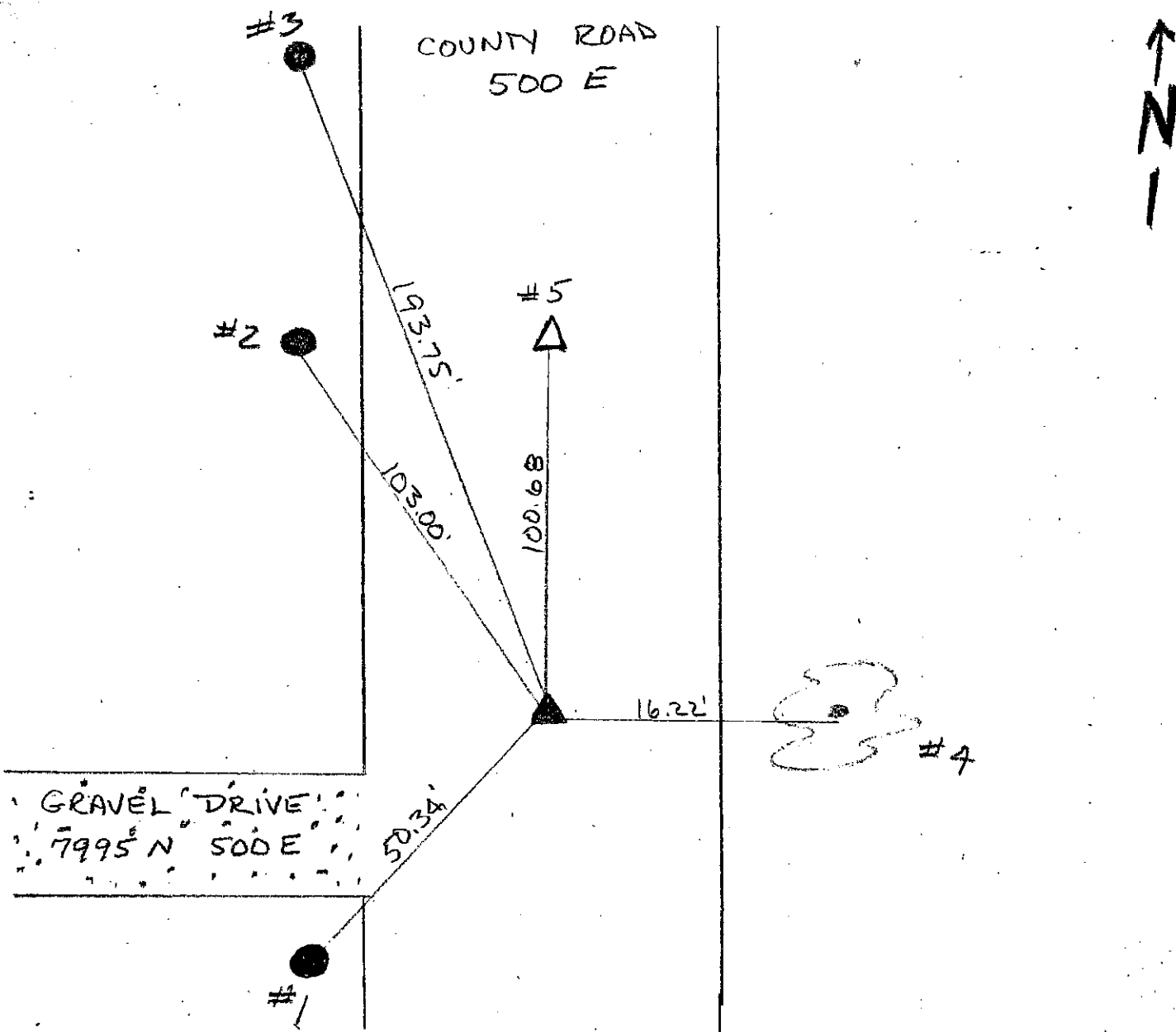
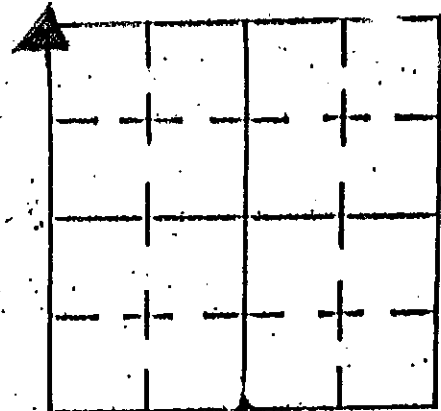
DATE 4/23/01  
CREW P.C. TONY SIPES

Inst. \_\_\_\_\_ Rod \_\_\_\_\_

TYPE of MARKER 1" SQUARE IRON PIN Cond. \_\_\_\_\_

METHOD of ESTABLISHMENT LOCATED PER PREVIOUS SURVEY

BY T. SAMERFORD, L.S.

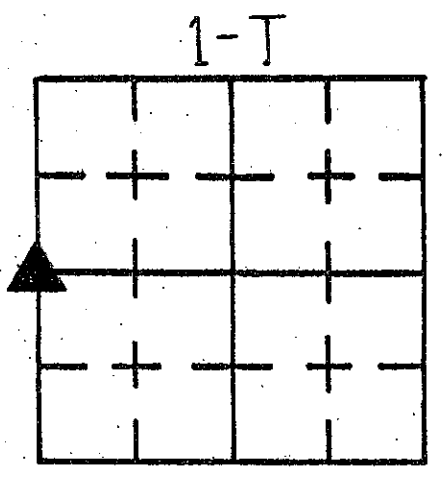


REFERENCE	DISTANCE	DESCRIPTION
1	50.34'	REMC POLE # 36047 (PK NAIL @ 15" UP NORTH SIDE)
2	103.00'	WOOD CORNER POST (PK NAIL @ 15" UP EAST SIDE)
3	193.75'	REMC POLE # 36046 (PK NAIL @ 15" UP SOUTH SIDE)
4	16.22'	48" MAPLE (PK NAIL @ 15" UP WEST SIDE)
5	100.68'	RR SPIKE - NE COR NE 1/4 SEC 25-14-7.

# SECTION CORNER RECORD

## SHELBY COUNTY, INDIANA

1T  
(1 of 1)



Sec. 30 T. 14 R. 8

DATE 10 / 19 / 94

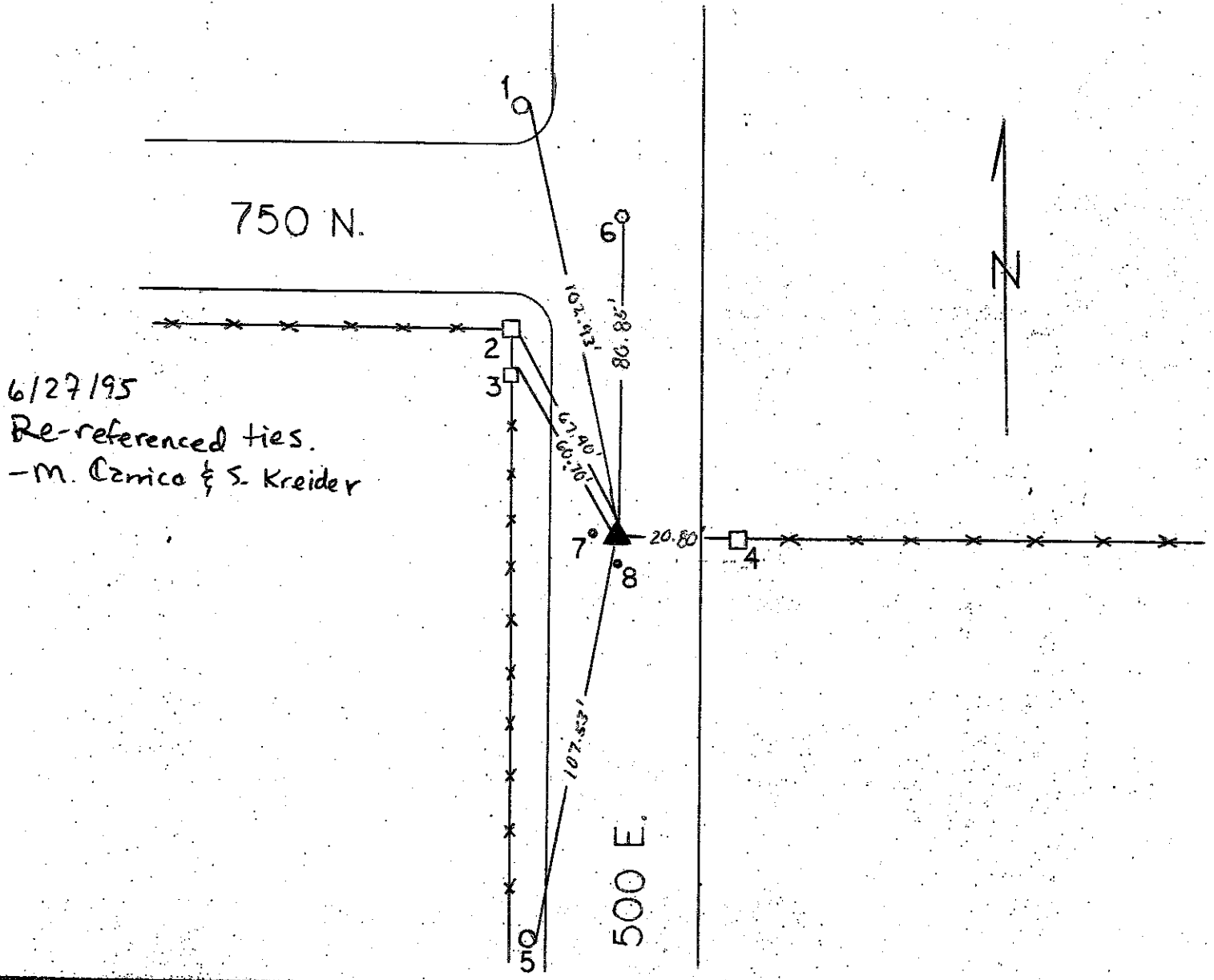
CREW P.C. JEFF POWELL III

Inst. ISAAC BREWER Rod \_\_\_\_\_

TYPE of MARKER STONE Cond. GOOD

METHOD of ESTABLISHMENT DUG 3' X 3' HOLE IN LINE WITH FENCE ~~WEST~~ East

OF CENTERLINE OF ROAD. STONE 12" BELOW PVMT.

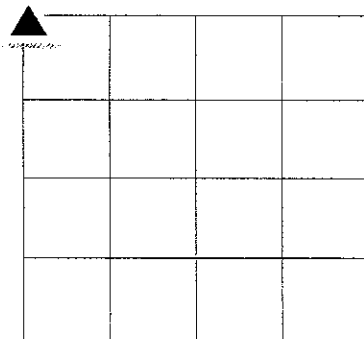


REFERENCE	DISTANCE	DESCRIPTION
1	102.93'	P.K. 24" UP E. SIDE PWR POLE #36058 REML.
2	67.46'	SOUTH/EAST CORNER OF CONCRETE POST
3	66.76'	P.K. <sup>from top</sup> 24" N.E. CORNER WOODEN FENCE POST
4	20.80'	WEST SIDE CONCRETE FENCE POST.
5	107.53'	P.K. 12" UP E. SIDE PWR POLE #36060 REML.
6	80.85'	WEST 1/4 CORNER OF SECTION 25
7	3.00'	P.K. OFFSET TO WEST SIDE
8	3.00'	P.K. OFFSET TO SOUTH SIDE

SECTION CORNER RECORD  
SHELBY COUNTY, INDIANA  
S. 31 T. 14N R. 8E

01V Ref. No.

DATE: 02/06/2012  
CREW: T. Sumerford; C. Droddy  
OLD RECORD REF:  
MARKER TYPE: County Monument



REF #	DISTANCE	DESCRIPTION

**GEODETIC INFORMATION**  
Datum: NAD83 (CORS96)

GPS REF. Marshall 3 #32 E corner 01V	DISCLAIMER
DATE: 02/06/2012	The section corner coordinates annotated hereon have been obtained with RTK GPS methods by personnel of Shelby County Surveyor. No guarantee is made to the correctness or accuracy of these values and they have been provided for recovery and verification purposes only. The Shelby County Surveyor's Office will not be held liable for errors or negligence in part by the surveyor who does not physically determine the location of section lines perform in compliance with <b>Indiana Title 865, Article 1, Rule 12-10</b> of the Administration Code. These coordinates will have no legal weight of authority unless monument and all its accessories have been obliterated.
BY: C. Droddy	
NORTHING: 1594367.313	
EASTING: 322450.324	

# SECTION CORNER RECORD

SHELBY COUNTY, INDIANA

Sec. 31 T. 14 R. 8

DATE 8/11/94

BY P.C. BREWER

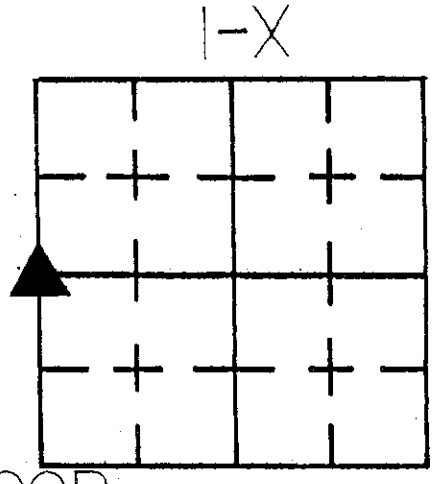
Asst. Rod M. FUSSNER

TYPE of MARKER STONE Cond. POOR


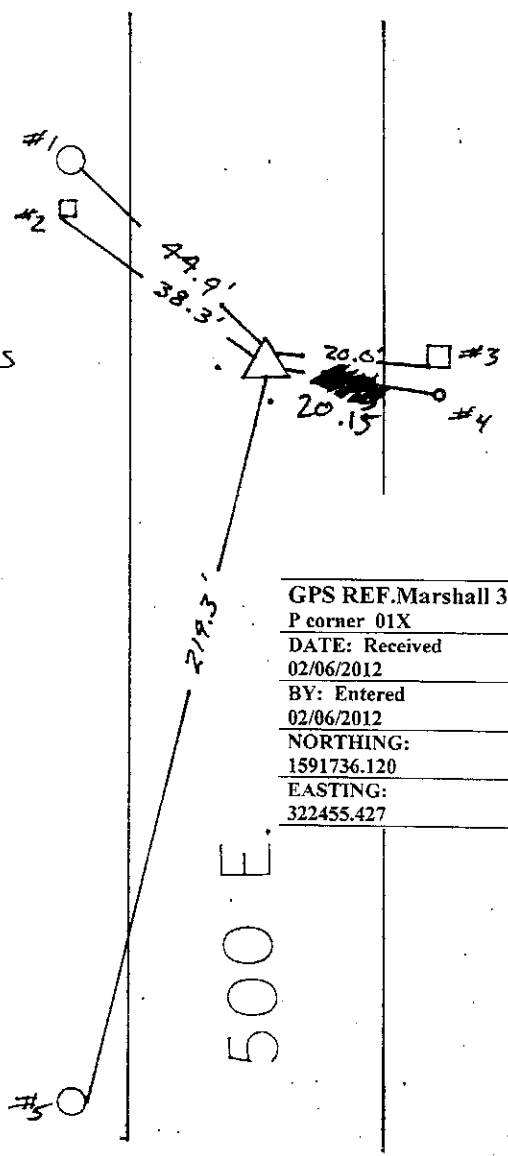
METHOD of ESTABLISHMENT DUG 3'x3' HOLE IN CTR. OF ROAD ON LINE W/

FENCEPOST. FOUND STONE 8" BELOW SURFACE. CHISELED "X" ON HIGH PT. AND PLACED MARKER.

1X  
(1 of 1)



6/27/95  
Checked ties. Pulled  
to p.k. nail on surface  
in alignment with straddles  
(#'s 6 & 7)  
- M. Carrico & S. Kreider



GEODETIC INFORMATION  
Datum: NAD83 (CORS96)

GPS REF. Marshall 3 #40 P corner 01X	<b>DISCLAIMER</b> The section corner coordinates annotated hereon have been obtained with RTK GPS methods by personnel of Shelby County Surveyor. No guarantee is made to the correctness or accuracy of these values and they have been provided for recovery and verification purposes only. The Shelby County Surveyor's Office will not be held liable for errors or negligence in part by the surveyor who does not physically determine the location of section lines perform in compliance with Indiana Title 36, Article 1, Rule 12-10 of the Administration Code. These coordinates have no legal weight of authority unless monument and all its accessories have been obliterated.
DATE: Received 02/06/2012	
BY: Entered 02/06/2012	
NORTHING: 1591736.120	
EASTING: 322455.427	

REFERENCE	DISTANCE	DESCRIPTION
1	44.90'	P.K. 12" UP E. SIDE PWR POLE #36083 R.E.M.C.
2	38.30'	P.K. S.W. CORNER FENCE POST 12" UP
3	20.00'	P.K. 12" UP S. SIDE FENCE POST 12" UP
4	20.15'	5/8" REBAR 2" ABOVE GROUND WITH WITNESS POST EAST SIDE
5	219.30'	P.K. 12" UP E. SIDE PWR POLE #36084 R.E.M.C.
6 & 7	3.00'	P.K. SOUTH AND WEST OF STONE.

# SECTION CORNER RECORD

SHELBY COUNTY, INDIANA

Sec. 31 T. 14 R. 8

DATE 6/17/03

CREW P.C. TONY SIDES

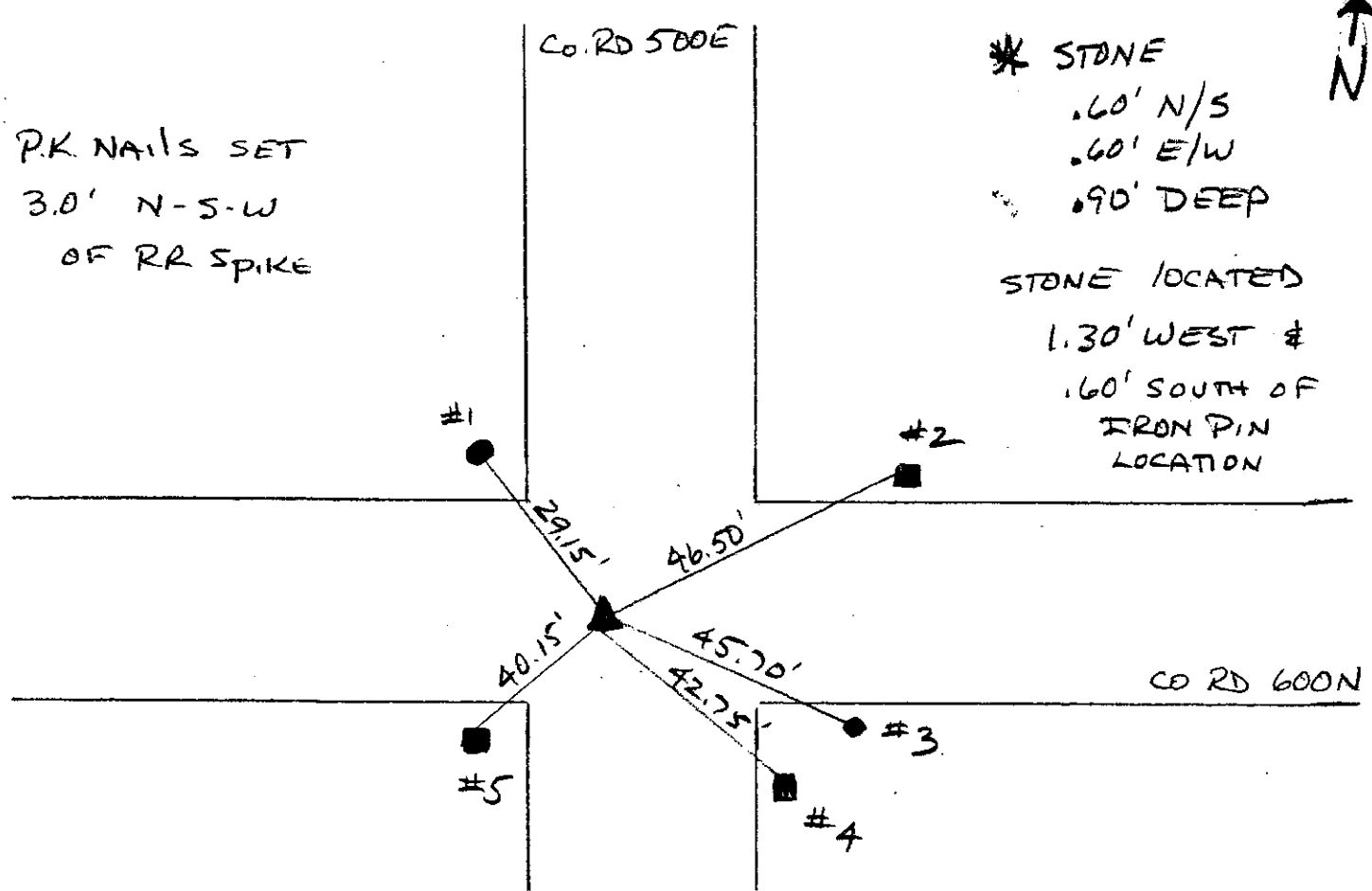
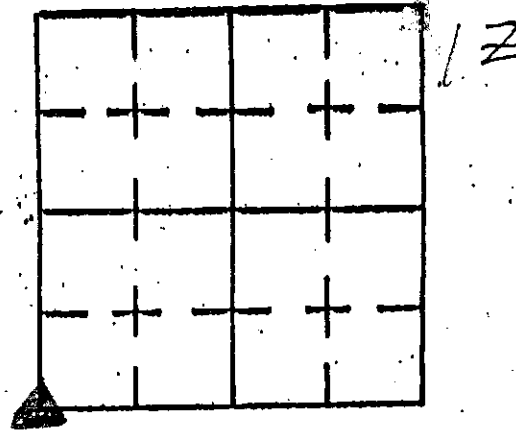
Inst. \_\_\_\_\_ Rod \_\_\_\_\_

TYPE of MARKER R.R. SPIKE OVER STONE Cond. \_\_\_\_\_

METHOD of ESTABLISHMENT IRON PIN WAS SET IN CTR OF

ROADS - DUG W/ BACKHOLE - FOUND STONE

1Z  
(1 of 1)



GEODETIC INFORMATION  
Datum: NAD83 (CORS96)

GPS REF Marshal3 #43 Z corner 01Z DATE: Received 02/06/2012 BY: Entered 02/06/2012 NORTHING: 1589101.234 EASTING: 322449.415	DISCLAIMER The section corner coordinates annotated hereon have been obtained with RTK GPS methods by personnel of Shelby County Surveyor. No guarantee is made to the correctness or accuracy of these values and they have been provided for recovery and verification purposes only. The Shelby County Surveyor's Office will not be held liable for errors or negligence in part by the surveyor who does not physically determine the location of section lines perform in compliance with Indiana Title 865, Article 1, Rule 12-10 of the Administration Code. These coordinates have no legal weight of authority unless monument and all its accessories have been obliterated.
---	--

REFERENCE	DISTANCE	DESCRIPTION
1	29.15'	REMC POLE # 36094 PK NAIL @ 15" UP EAST SIDE
2	46.50'	GTE BOX - MEASURED AT GROUND LEVEL - S.W. CORNER
3	45.70'	REMC POLE # 36172 PK NAIL @ 15" UP NORTH SIDE
4	42.75'	GTE BOX - MEASURED AT GROUND LEVEL - N.W. CORNER
5	40.15'	GTE BOX # 30407 - MEASURED GROUND LEVEL - S.E. COR.

# SECTION CORNER RECORD

SHELBY COUNTY, INDIANA

Sec. 7 T. 14 R. 8

DATE 05/02/01

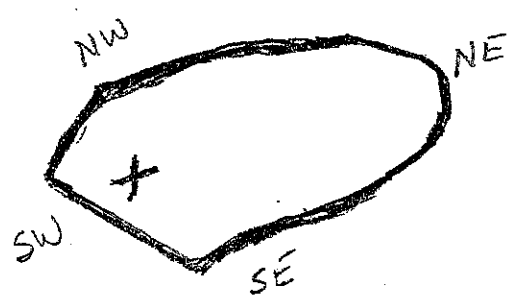
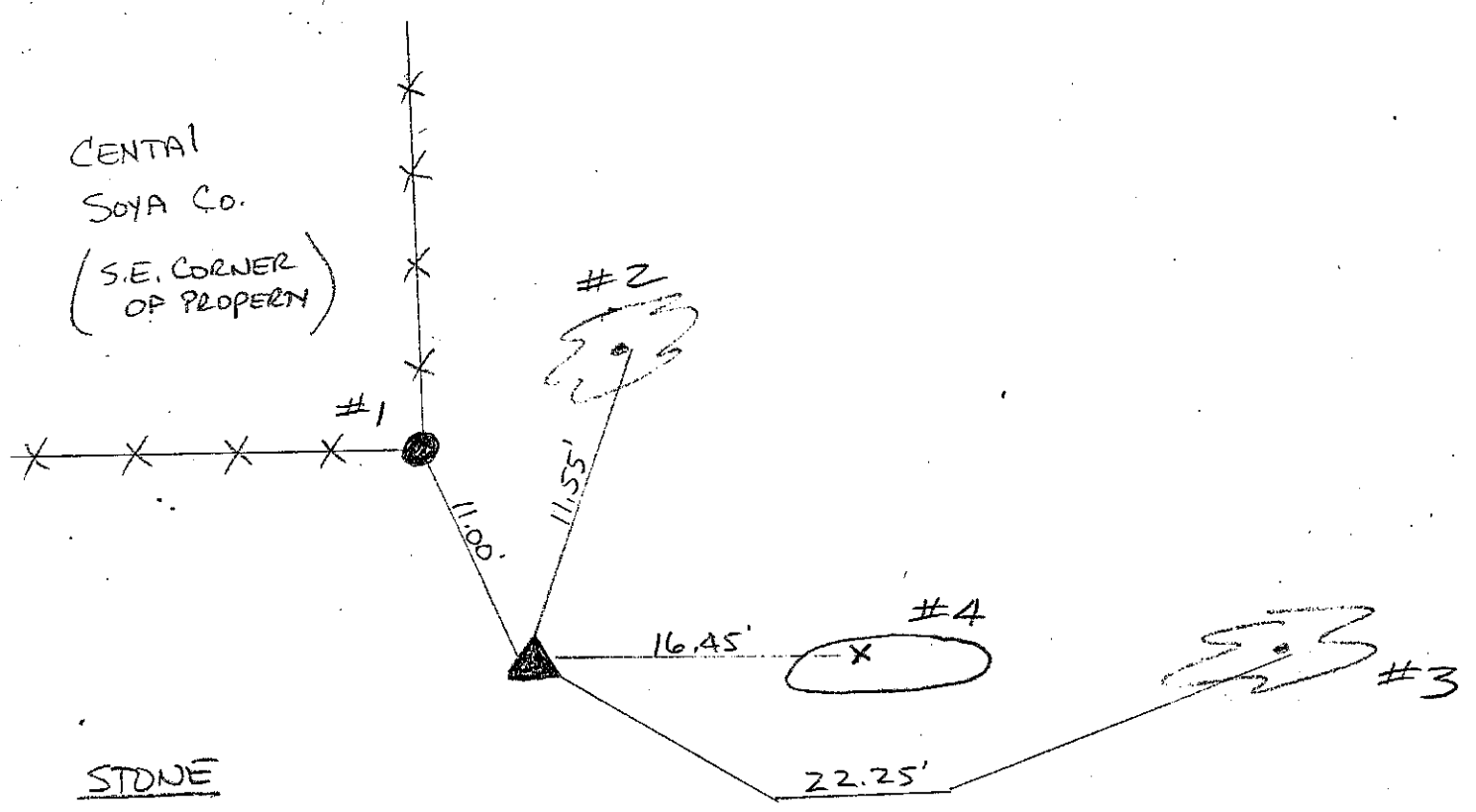
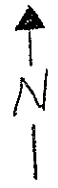
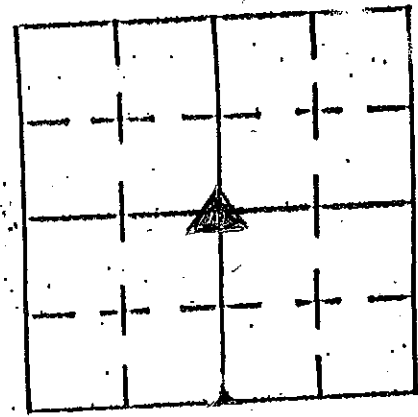
CREW P.C. TONY SIPES

Inst. \_\_\_\_\_ Rod \_\_\_\_\_

TYPE OF MARKER STONE Cond. GOOD

METHOD OF ESTABLISHMENT LOCATED PER PREVIOUS

SURVEY BY T. SUMERFORD LS.




1.80' NE-SW @ .85" DEEP  
1.10' NW-SE  
"X" CHISELED IN STONE - PAINTED  
MAGNET PLACED WEST SIDE OF STONE

REFERENCE	DISTANCE	DESCRIPTION
1	11.00'	METAL CORNER POST @ 6.5' CHAIN LINK FENCE (MEASURED 1.0' UP)
2	11.55'	12" WALNUT TREE (PK NAIL @ 12" UP WEST SIDE)
3	22.25'	12" ASH TREE (PK NAIL @ 12" UP NORTH SIDE - (IN CLUSTER OF 4 TREES))
4	16.45'	"X" CHISELED ON 5.0' X 2.0' PIECE LIMESTONE
	*	CARSONITE ROD - METAL FENCE POST - WOODEN 1/4" SURROUNDS STONE ON SOUTH SIDE

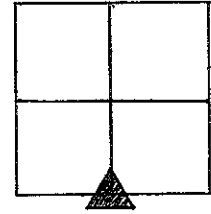


3J

(2 of 2) Sec. 7 T. 14N R. 8E





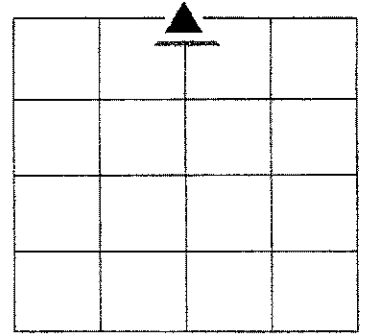
3J



SECTION CORNER RECORD  
SHELBY COUNTY, INDIANA  
S. 19 T. 14N R 8E.

03N Ref. No.

DATE: 11/28/2015  
CREW: J. Powell LS  
OLD RECORD REF: County Survey Ties  
MARKER TYPE: Concrete Post



REF #	DISTANCE	DESCRIPTION

**GEODETTIC INFORMATION**

Datum: NAD83 (CORS96)

<b>GPS REF. Kuhn Survey</b> Point #8; C corner DATE: J. Powell 11/28/2015 ENTERED BY: C. Drodgy 03/07/2016 NORTHING: 1604988.242 EASTING: 324242.687	<p align="center"><b>DISCLAIMER</b></p> The section corner coordinates annotated hereon have been obtained with RTK GPS methods by personnel of Shelby County Surveyor. No guarantee is made to the correctness or accuracy of these values and they have been provided for recovery and verification purposes only. The Shelby County Surveyor's Office will not be held liable for errors or negligence in part by the surveyor who does not physically determine the location of section lines perform in compliance with <b>Indiana Title 865, Article 1, Rule 12-10</b> of the Administration Code. These coordinates will have no legal weight of authority unless monument and all its accessories have been obliterated.
---	--

# SECTION CORNER RECORD

## SHELBY COUNTY, INDIANA

Sec. 19 T. 14N R. 8E

DATE 1/1

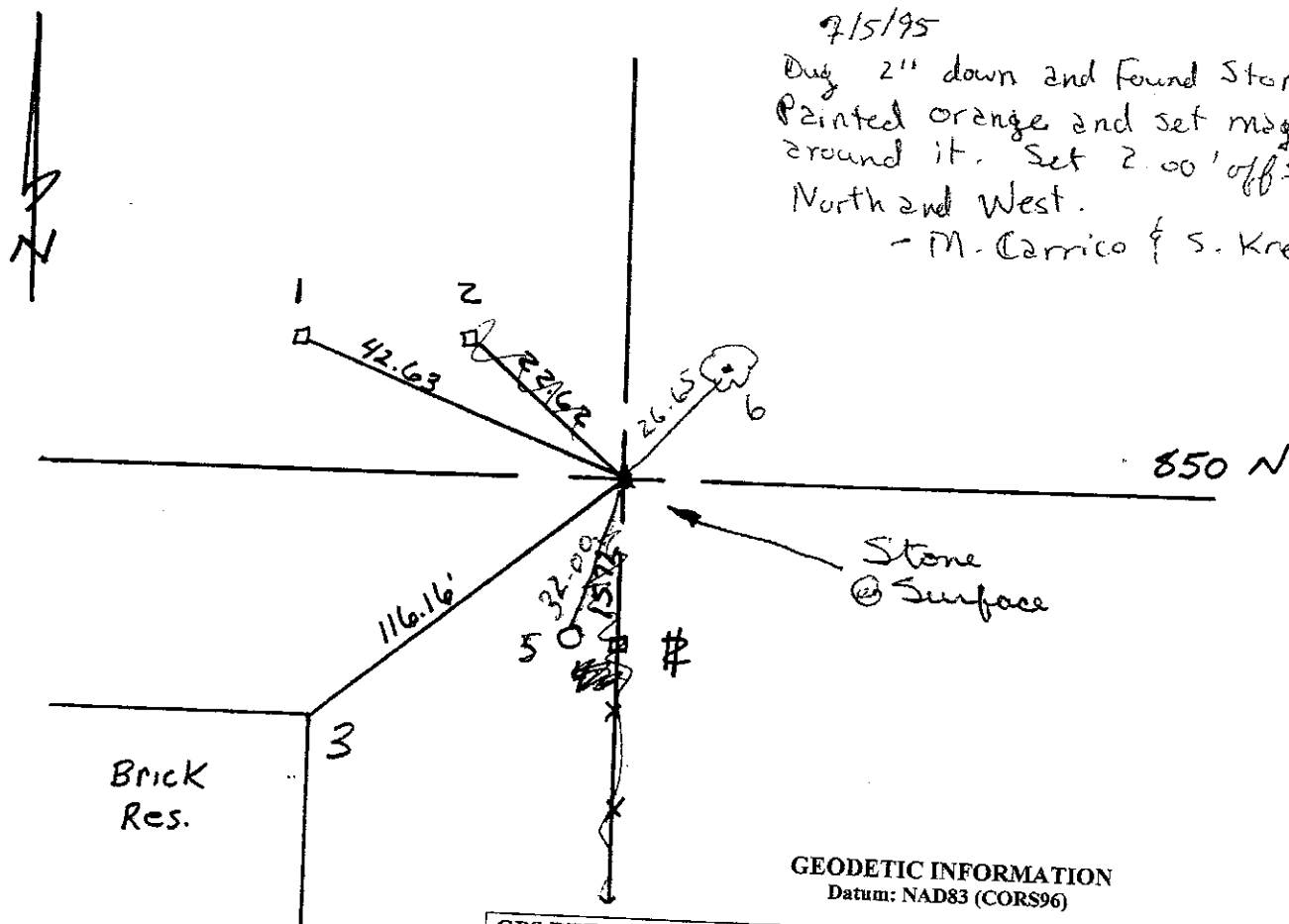
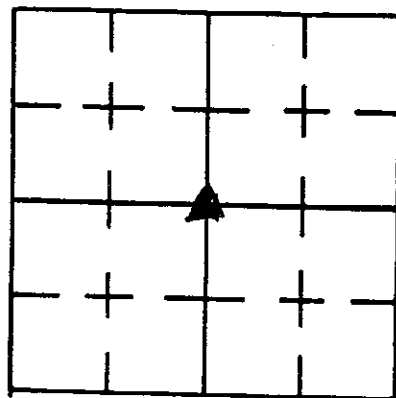
CREW P.C. Whitlock

Inst. \_\_\_\_\_ Rod \_\_\_\_\_

TYPE of MARKER Stone Found Cond. \_\_\_\_\_

METHOD of ESTABLISHMENT \_\_\_\_\_

3P  
(1 of 1)



7/5/95  
 Dug 2" down and found Stone.  
 Painted orange and set magnets  
 around it. Set 2.00' offsets  
 North and West.  
 - M. Carrico & S. Kreider

**GEODETTIC INFORMATION**  
 Datum: NAD83 (CORS96)

GPS REF. Kuhn survey  
 Point #2 N Corner  
 DATE: Surveyed: 11/28/2015  
 J. Powell  
 BY: Entered: C. Droddy  
 03/07/2016  
 NORTHING:  
 1602324.286  
 EASTING:  
 3244248.728

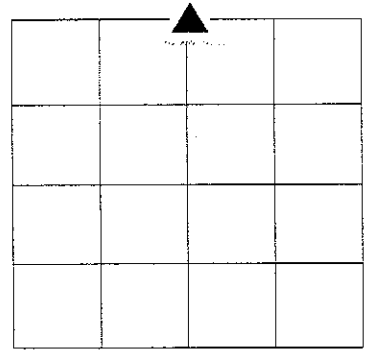
**DISCLAIMER**  
 The section corner coordinates annotated hereon have been obtained with RTK GPS methods by personnel of Shelby County Surveyor. No guarantee is made to the correctness or accuracy of these values and they have been provided for recovery and verification purposes only. The Shelby County Surveyor's Office will not be held liable for errors or negligence in part by the surveyor who does not physically determine the location of section lines perform in compliance with Indiana Title 865, Article 1, Rule 12-10 of the Administration Code. These coordinates will have no legal weight of authority unless monument and all its accessories have been obliterated.

REFERENCE	DISTANCE	DESCRIPTION
1	42.63	P.K. nail in Pwp # 11546
2	22.62	" " " wooden fence post
3	116.16	* N.E. Cor. of brick res.
4	15.72	P.K. nail in wooden fence post
5	32.00'	PK Nail 4" up North side pwp
6	26.65'	PK Nail 12" up South side cedar tree


SECTION CORNER RECORD  
SHELBY COUNTY, INDIANA  
S. 31 T. 14N R. 8E

03V Ref. No.

DATE: 06/26/2012  
CREW: T. Sumerford; C. Droddy  
OLD RECORD REF:  
MARKER TYPE:



Calculated from A corner



REF #	DISTANCE	DESCRIPTION

**GEODETIC INFORMATION**  
Datum: NAD83 (CORS96)

<p><b>GPS REF. Everhart 128</b> C corner 03V DATE: 06/26/2012 08/25/2014 BY: C. Droddy</p>	<p><b>DISCLAIMER</b> The section corner coordinates annotated hereon have been obtained with RTK GPS methods by personnel of Shelby County Surveyor. No guarantee is made to the correctness or accuracy of these values and they have been provided for recovery and verification purposes only. The Shelby County Surveyor's Office will not be held liable for errors or negligence in part by the surveyor who does not physically determine the location of section lines perform in compliance with <b>Indiana Title 865, Article 1, Rule 12-10</b> of the Administration Code. These coordinates will have no legal weight of authority unless monument and all its accessories have been obliterated.</p>
<p><b>NORTHING:</b> 1591723.913</p>	
<p><b>EASTING:</b> 326915.988</p>	

# SECTION CORNER RECORD

## SHELBY COUNTY, INDIANA

Sec. 31 T. 14 R. 8

DATE 6/17/03


CREW P.C. TOM SIDES

Inst. \_\_\_\_\_ Rod \_\_\_\_\_

TYPE of MARKER RR SPIKE OVER STONE Cond. \_\_\_\_\_

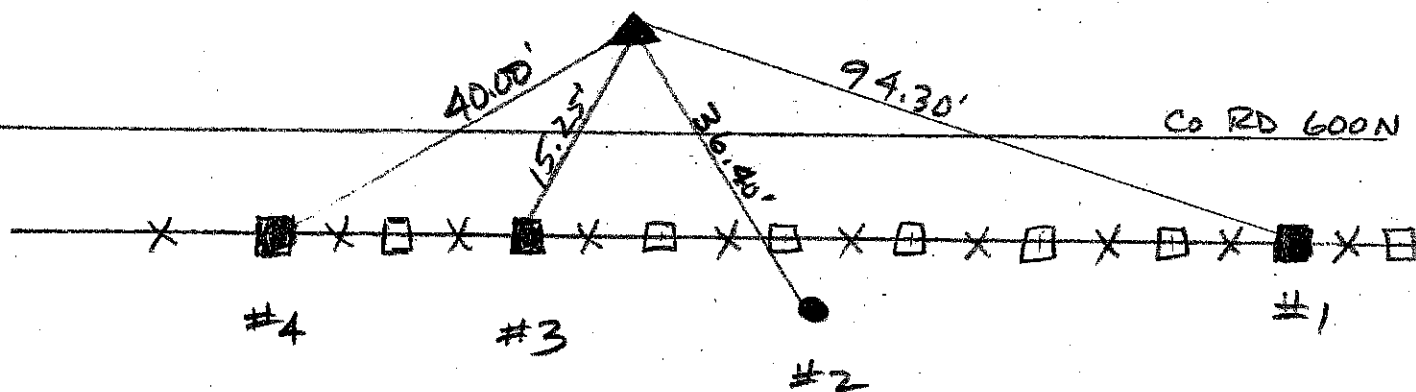
METHOD of ESTABLISHMENT PER SURVEY OF  
T. SUMERFORD, L.S.

3Z  
(1 of 1)



P.K. NAILS OFFSET  
3.0' NW-N-NE  
OF RR SPIKE

STONE: .60' N/S  
.50' E/W  
1.10' BELOW  
GROUND



REFERENCE	DISTANCE	DESCRIPTION
1	94.30'	WOOD LINE POST (2 <sup>ND</sup> FROM EAST END) PK NAIL @ 15" UP NORTH SIDE
2	36.40'	REMC POLE # 36179 PK NAIL @ 15" UP NO. SIDE
3	15.25'	WOOD LINE POST (8 <sup>TH</sup> FROM EAST END) PK NAIL @ 15" UP WEST SIDE
4	40.00'	WOOD LINE POST (10 <sup>TH</sup> FROM EAST END) PK NAIL @ 15" UP NORTH SIDE

# SECTION CORNER RECORD

5E  
(1 of 1)

## SHELBY COUNTY, INDIANA

Sec. 7 T. 14 R. 8

DATE 10 / 17 / 03

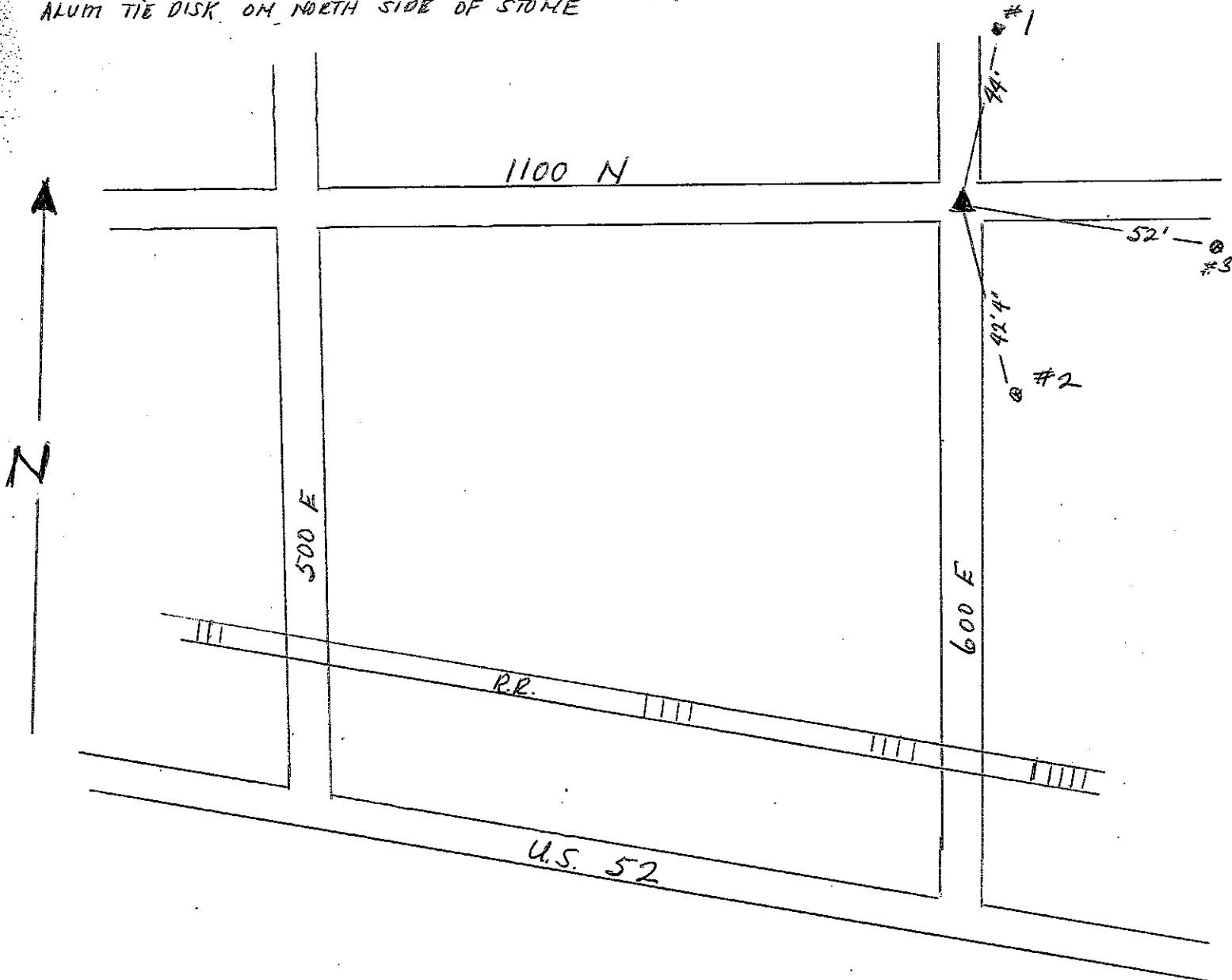
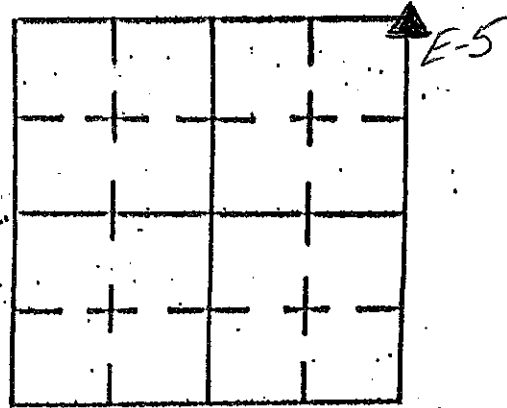
CREW P.C. TEO SMITH

Inst. \_\_\_\_\_ Rod \_\_\_\_\_

TYPE of MARKER BLACK STONE Cond. GOOD

METHOD of ESTABLISHMENT DUG 2' X 3' X 25" HOLE. FOUND 10' X 15' STONE


20" DEEP. PAINTED STONE. PLACED MAGNET ON WEST SIDE OF STONE. SET 3' REBAR WITH ALUM TIE DISK ON NORTH SIDE OF STONE




REFERENCE	DISTANCE	DESCRIPTION
1	44'	RUSH-SHELBY POWER POLE # 51112
2	42' 4"	RUSH-SHELBY POWER POLE # 11740
3	52'	RUSH-SHELBY POWER POLE # 11739



Sec. 7. T. 14 R. 8 5G (2 of 3)



G-5





# SECTION CORNER RECORD

## SHELBY COUNTY, INDIANA

Sec. 7 T. 14N R. 8E

DATE 12/7/05

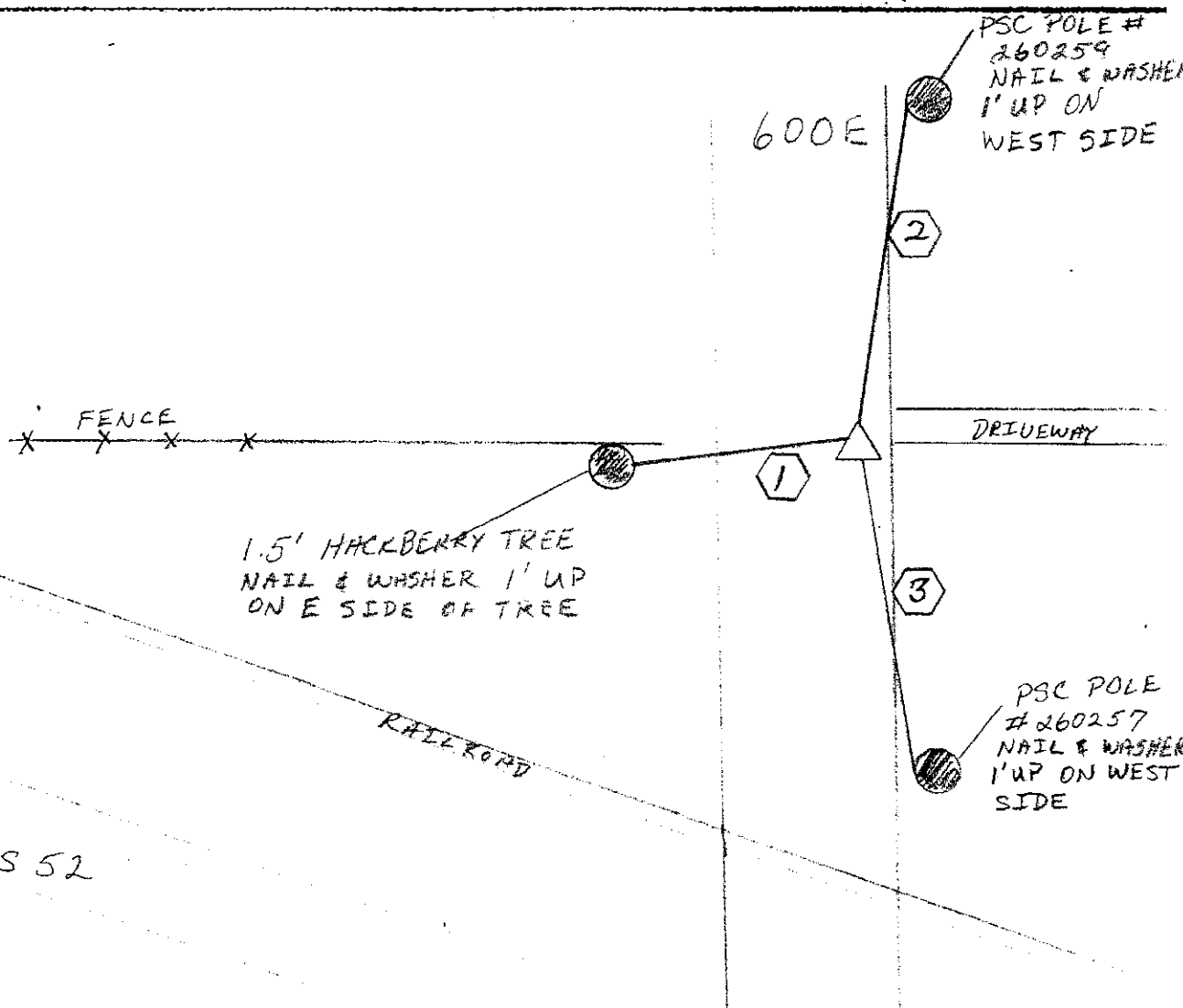

CREW P.C. Kevin NIGH

Inst. \_\_\_\_\_ Rod \_\_\_\_\_

TYPE of MARKER MONUMENT Cond. NEW SET 1/2" BELOW PAVEN

METHOD of ESTABLISHMENT SURVEY BY TAYLOR SUMMERFORD

5J  
(1 of 3)



REFERENCE	DISTANCE	DESCRIPTION
1	34.2'	1.5' HACKBERRY TREE
2	88.35'	PSI POLE # 260259
3	108.8'	PSI POLE # 260257

GPS REF. Freeman 155  
A corner (05J)

DATE: Received  
06/30/2014

BY: Entered 07/07/2014  
C. Droddy

NORTHING:  
1610304.93

EASTING:  
326867.30


### DISCLAIMER

The section corner coordinates annotated hereon have been obtained with RTK GPS methods by personnel of Shelby County Surveyor. No guarantee is made to the correctness or accuracy of these values and they have been provided for recovery and verification purposes only. The Shelby County Surveyor's Office will not be held liable for errors or negligence in part by the surveyor who does not physically determine the location of section lines perform in compliance with **Indiana Title 865, Article 1, Rule 12-10** of the Administration Code. These coordinates will have no legal weight of authority unless monument and all its accessories have been obliterated.


Sec. 7 T. 14N R. 8E

5J  
(2 of 3)

5J



COUNTY  
MONUMENT



<http://gis.co.shelby.in.us/map.asp?state=layers%3D0%2C1%2C7%2C9%2C36%2C37%2...> 12/8/2005

3	100.8'	PSI POLE #. 260257

# SECTION CORNER RECORD

SHELBY COUNTY, INDIANA

Sec. 7 T. 14N R. 8E

DATE 6/25/97

CREW P.C. Ted Smith

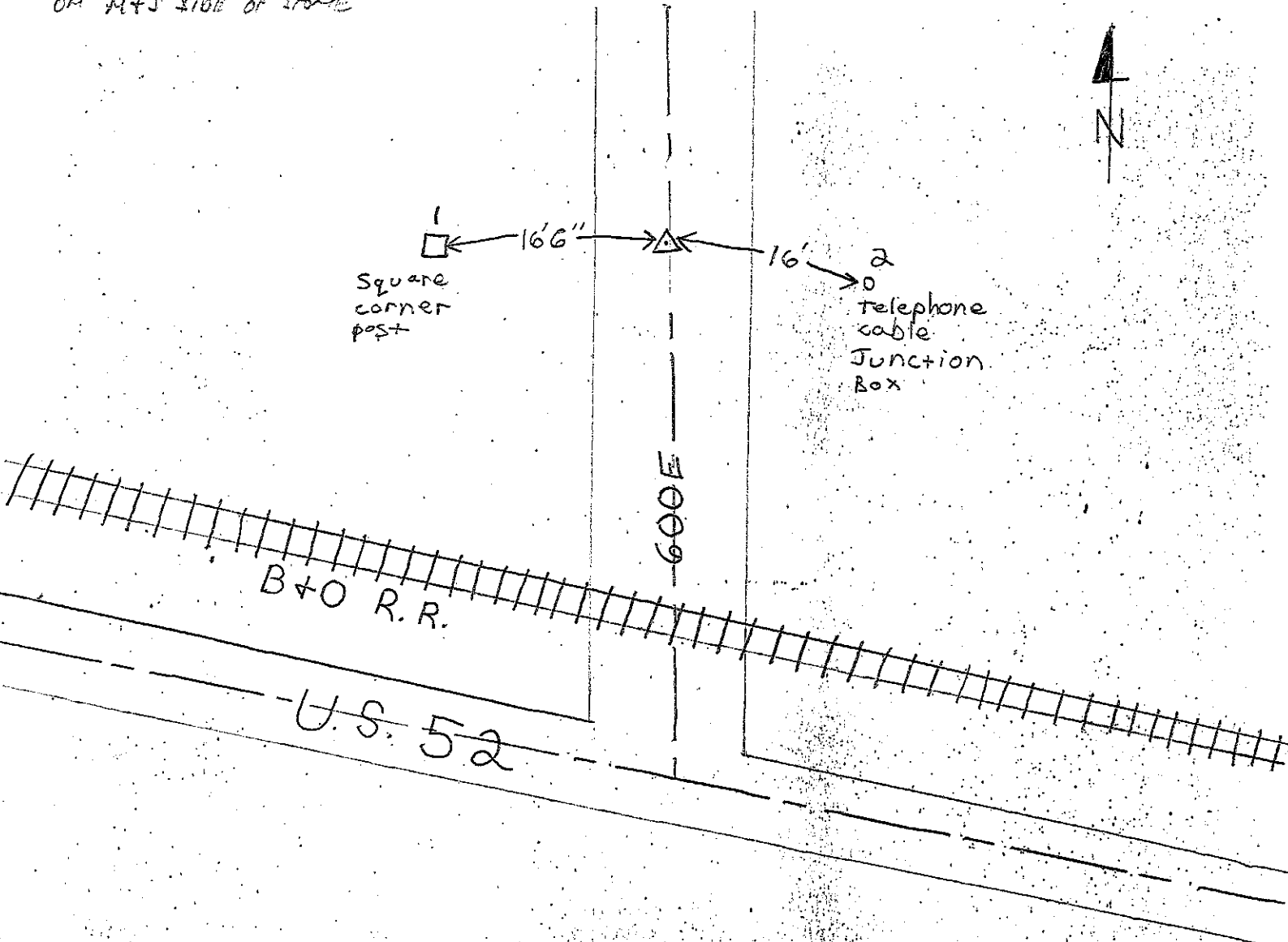
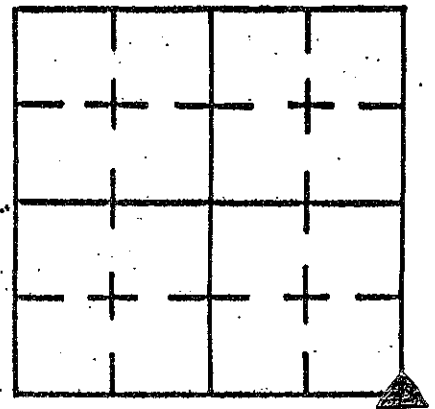
Inst. \_\_\_\_\_ Rod Dustin Ballard

TYPE of MARKER Stone Cond. Good

METHOD of ESTABLISHMENT Stone with an "x" chipped in it found

next to a R.R. spike 1 1/2" DIA STONE 20" DEEP PAINTED STONE. DIMENSIONS ON N+S SIDE OF STONE

5J  
(3 of 3)

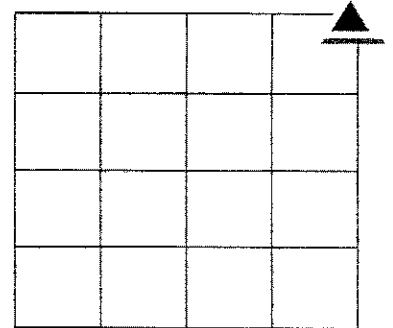


REFERENCE	DISTANCE	DESCRIPTION
1	16'6"	Square corner post
2	16'	Telephone cable Junction Box


SECTION CORNER RECORD  
SHELBY COUNTY, INDIANA  
S. 19 T. ~~4~~N. R. 8E

05N Ref. No.

DATE: 11/28/2015  
CREW: Jeff Powell LS  
OLD RECORD REF:  
MARKER TYPE: Concrete Post



Found Mag nail in top center of Concrete Post per County ties.



Entered or Corrected:

REF #	DISTANCE	DESCRIPTION

**GEODETIC INFORMATION**

Datum: NAD83 (CORS96)


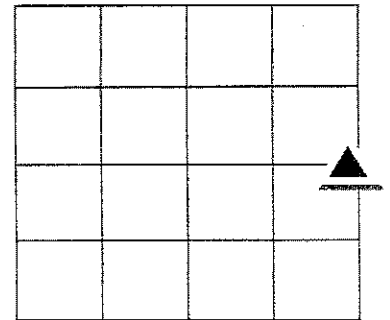
<b>GPS REF. Kuhn Survey</b> Point 13; A corner	<b>DISCLAIMER</b> The section corner coordinates annotated hereon have been obtained with RTK GPS methods by personnel of Shelby County Surveyor. No guarantee is made to the correctness or accuracy of these values and they have been provided for recovery and verification purposes only. The Shelby County Surveyor's Office will not be held liable for errors or negligence in part by the surveyor who does not physically determine the location of section lines perform in compliance with <b>Indiana Title 865, Article 1, Rule 12-10</b> of the Administration Code. These coordinates will have no legal weight of authority unless monument and all its accessories have been obliterated.
DATE: of Survey 11/28/2015	
ENTERED BY: C. Drodgy 03/07/2016	
NORTHING: 1604985.717	
EASTING: 326889.670	

SECTION CORNER RECORD  
SHELBY COUNTY, INDIANA  
S. 19 T. ~~R. 8~~R. 8E

05P Ref. No.

DATE: 11/28/2015  
CREW: Jeff Powell LS  
OLD RECORD REF:  
MARKER TYPE: R.R. Spike

Set R.R. Spike over metal reading as best evidence



Entered or Corrected:

REF #	DISTANCE	DESCRIPTION

**GEODETIC INFORMATION**



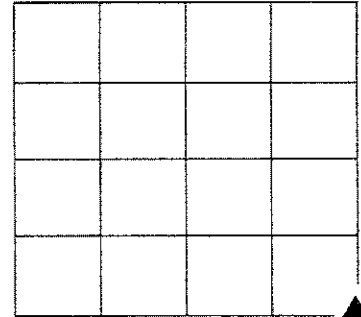
Datum: NAD83 (CORS96)

<b>GPS REF. Kuhn Survey</b>	<b>DISCLAIMER</b> The section corner coordinates annotated hereon have been obtained with RTK GPS methods by personnel of Shelby County Surveyor. No guarantee is made to the correctness or accuracy of these values and they have been provided for recovery and verification purposes only. The Shelby County Surveyor's Office will not be held liable for errors or negligence in part by the surveyor who does not physically determine the location of section lines perform in compliance with <b>Indiana Title 865, Article 1, Rule 12-10</b> of the Administration Code. These coordinates will have no legal weight of authority unless monument and all its accessories have been obliterated.
Point 14; Lcorner	
DATE: of Survey 11/28/2015	
ENTERED BY: C. Drodgy 03/07/2016	
NORTHING: 1602328.818	
EASTING: 326903.050	

SECTION CORNER RECORD  
SHELBY COUNTY, INDIANA  
S. 19 T. ~~44N~~R. 8E

05R Ref. No.

DATE: 11/28/2015  
CREW: Jeff Powell LS  
OLD RECORD REF:  
MARKER TYPE: County Monument



Entered or Corrected:

REF #	DISTANCE	DESCRIPTION

GEODETIC INFORMATION

Datum: NAD83 (CORS96)

GPS REF. Kuhn Survey	DISCLAIMER
Point 15; V corner	The section corner coordinates annotated hereon have been obtained with RTK GPS methods by personnel of Shelby County Surveyor. No guarantee is made to the correctness or accuracy of these values and they have been provided for recovery and verification purposes only. The Shelby County Surveyor's Office will not be held liable for errors or negligence in part by the surveyor who does not physically determine the location of section lines perform in compliance with <b>Indiana Title 365, Article 1, Rule 12-10</b> of the Administration Code. These coordinates will have no legal weight of authority unless monument and all its accessories have been obliterated.
DATE: of Survey	
11/28/2015	
ENTERED BY: C. Drodgy	
03/07/2016	
NORTHING:	
1599680.772	
EASTING:	
326910.497	

# SECTION CORNER RECORD

SHELBY COUNTY, INDIANA

Sec. 32 T. 14 N R. 8 E

DATE 6/28/95

CREW P.C. \_\_\_\_\_

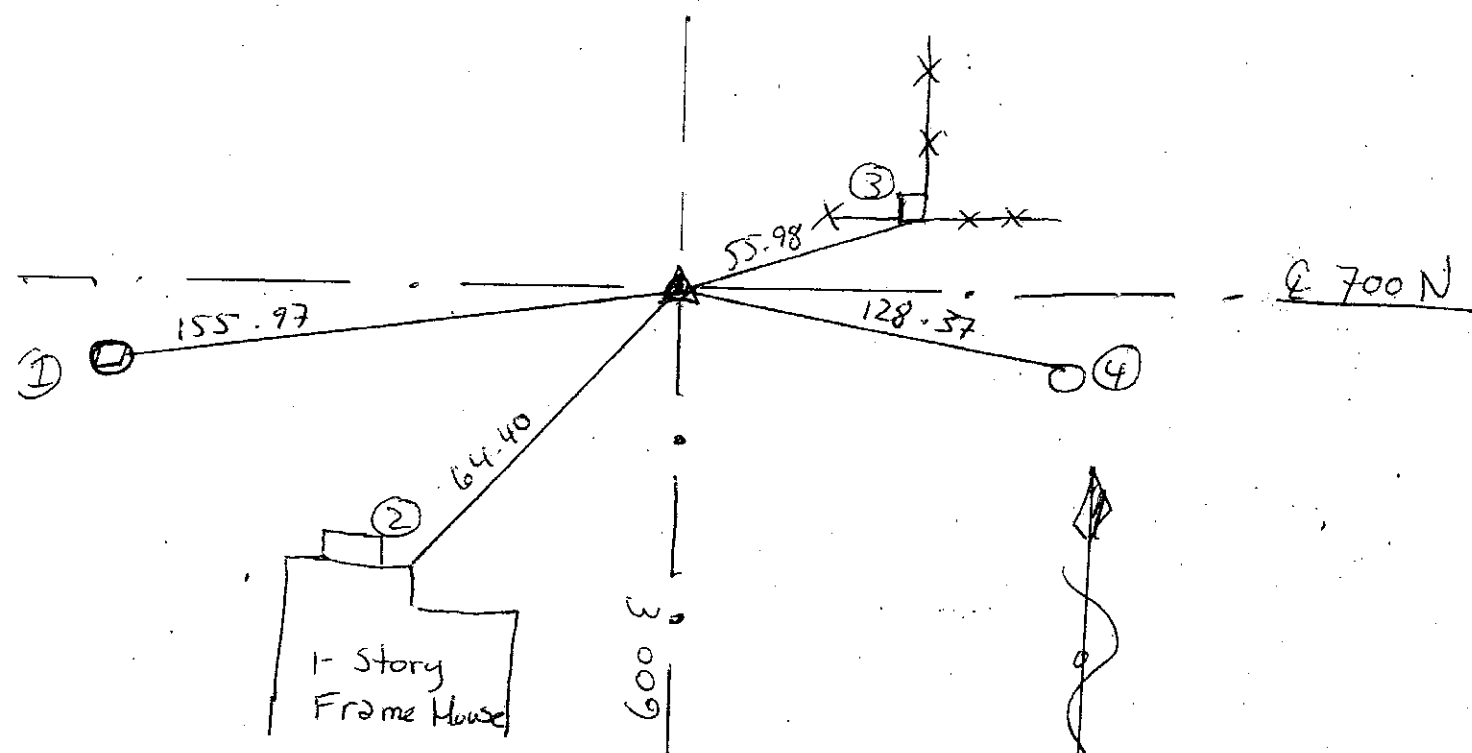
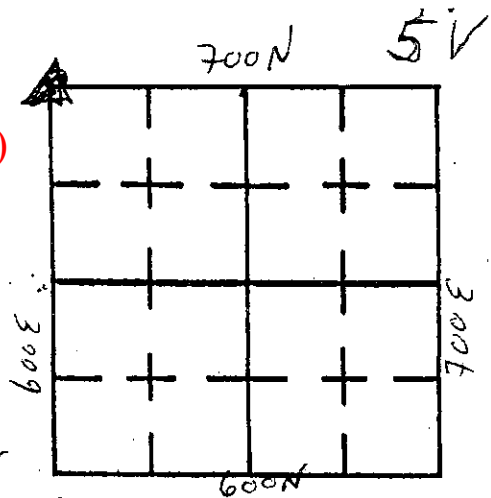
Inst. \_\_\_\_\_ Rod M. Carrico & S. Kreider

TYPE of MARKER II - Pin Cond. Good

METHOD of ESTABLISHMENT Dug hole 1.00' E & W x 3.00' N & S.

Found II - Pin 12" under surface. Set 4.00' offsets South and East. Re-estab. ties.

5V  
(1 of 2)



**GEODETTIC INFORMATION**  
Datum: NAD83 (CORS96)

GPS REF. Marshall V corner (05V)
DATE: 06/30/2014
BY: Entered 07/05/2014 C. Droddy
NORTHING: 1594377.89
EASTING: 326909.66

**DISCLAIMER**  
The section corner coordinates annotated hereon have been obtained with RTK GPS methods by personnel of Shelby County Surveyor. No guarantee is made to the correctness or accuracy of these values and they have been provided for recovery and verification purposes only. The Shelby County Surveyor's Office will not be held liable for errors or negligence in part by the surveyor who does not physically determine the location of section lines perform in compliance with **Indiana Title 865, Article 1, Rule 12-10** of the Administration Code. These coordinates have no legal weight of authority unless monument and all its accessories have been obliterated.

REFERENCE	DISTANCE	DESCRIPTION
①	155.97	Nail in bottlecap N. side pwp # 11355
②	64.40	Corner of block Enclosed porch
③	55.98	P.K. Nail in S. side wooden corner post
④	128.37	P.K. Nail 24" up N. side pwp # 22026
Straddle	4.00'	P.K. Nail in pvt South
Straddle	4.00'	P.K. Nail in pvt East



# SECTION CORNER RECORD

## SHELBY COUNTY, INDIANA

Sec. 32 T. 14 N R. 8 E

DATE 6/28/95

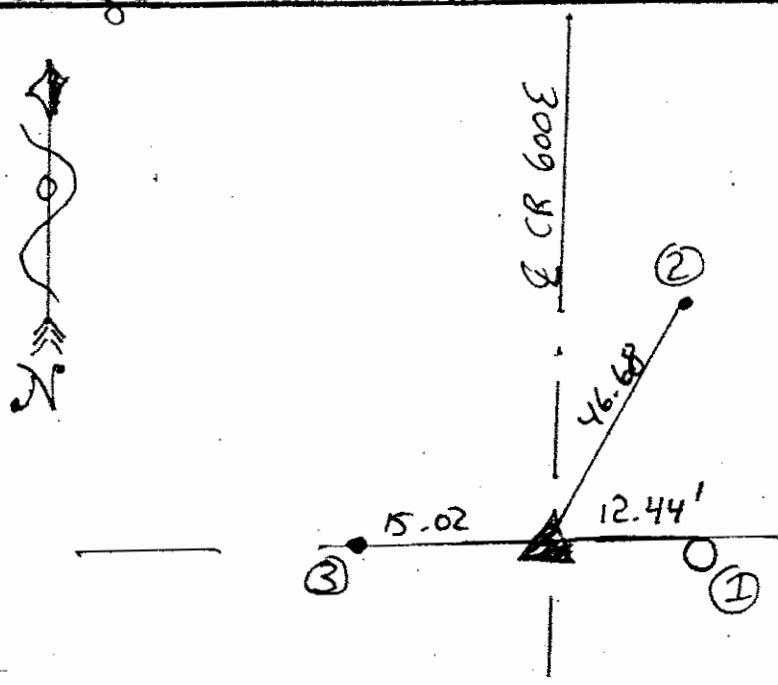
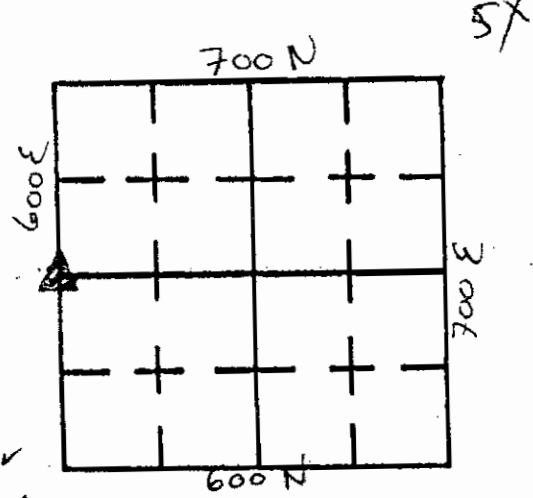
CREW P.C. \_\_\_\_\_

Inst. \_\_\_\_\_ Rod M. Cimico & S. Kreider

TYPE of MARKER Iron Pin. Cond. Good.

METHOD of ESTABLISHMENT Found Iron pin 2" below surface.  
Painted orange. Set 3.00' offsets North and West. Re-established ties.

5X  
(1 of 2)



### GEODETIC INFORMATION

Datum: NAD83 (CORS96)

GPS REF. Everhart 129
L corner 05X
DATE: Received 06/26/2012
BY: Entered 08/25/2014
NORTHING: 1591723.913
EASTING: 326915.988

**DISCLAIMER**  
 The section corner coordinates annotated hereon have been obtained with RTK GPS methods by personnel of Shelby County Surveyor. No guarantee is made to the correctness or accuracy of these values and they have been provided for recovery and verification purposes only. The Shelby County Surveyor's Office will not be held liable for errors or negligence in part by the surveyor who does not physically determine the location of section lines perform in compliance with **Indiana Title 865, Article 1, Rule 12-10** of the Administration Code. These coordinates have no legal weight of authority unless monument and all its accessories have been obliterated.

REFERENCE	DISTANCE	DESCRIPTION
①	12.44	PK Nail 24" up N side Round wooden post
②	46.68	5/8" Rebar w/ witness post East side
③	15.02	5/8" Rebar w/ witness post West side
Straddle	3.00'	PK Nail in punt North
Straddle	3.00'	PK Nail in punt West



# SECTION CORNER RECORD

## SHELBY COUNTY, INDIANA

Sec. 32 T. 14 N R. 8 E

DATE 6 / 27 / 95

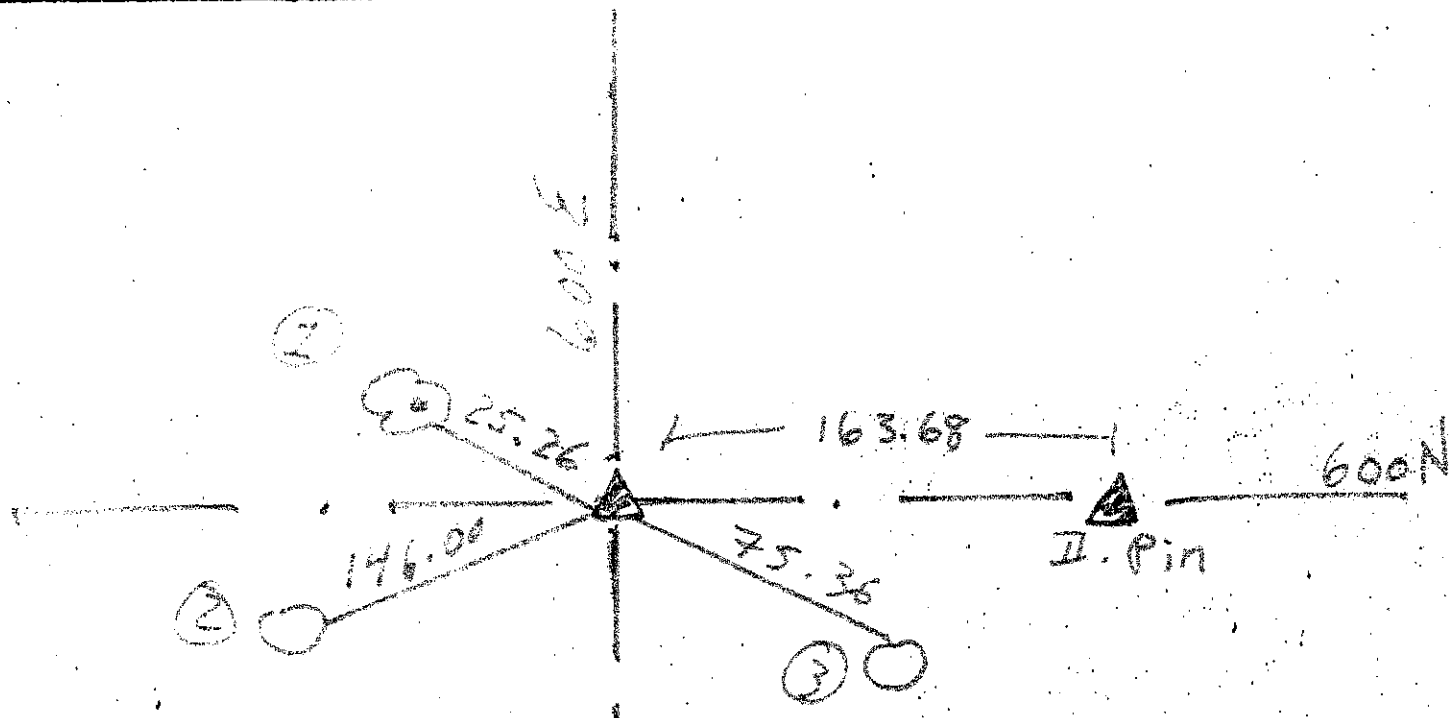
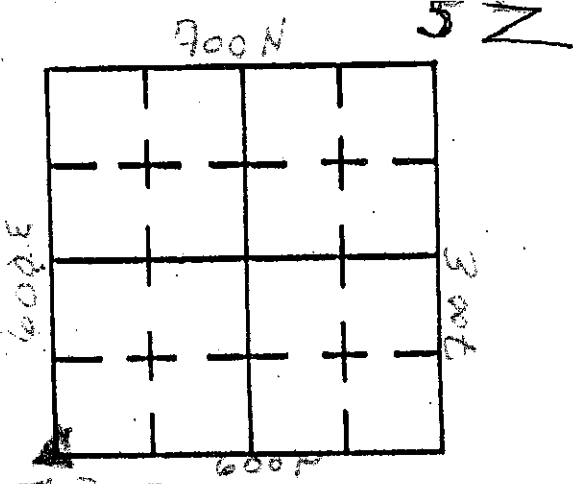
REW P.C. \_\_\_\_\_

1st. Rod M. Corvico & S. Kreider

TYPE of MARKER Iron Pin Cond. Bent

METHOD of ESTABLISHMENT Found Rebar w/ top bent. Re-estab. ties. set offsets.

5Z  
(1 of 2)



### GEODETIC INFORMATION

Datum: NAD83 (CORS96)

GPS REF. Everhart 130 V corner 05Z
DATE: Received 06/26/2012
BY: Entered 08/25/2014
NORTHING: 1589076.954
EASTING: 326914.429

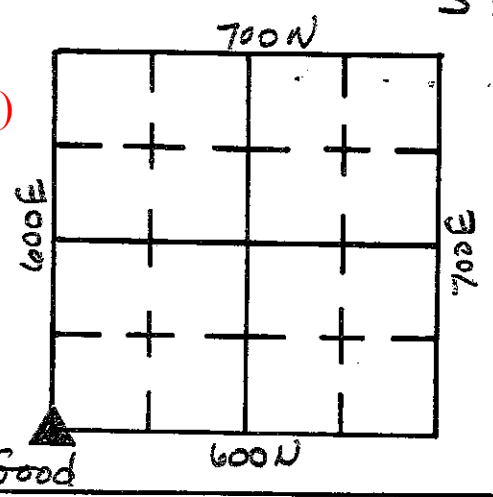
**DISCLAIMER**  
The section corner coordinates annotated hereon have been obtained with RTK GPS methods by personnel of Shelby County Surveyor. No guarantee is made to the correctness or accuracy of these values and they have been provided for recovery and verification purposes only. The Shelby County Surveyor's Office will not be held liable for errors or negligence in part by the surveyor who does not physically determine the location of section lines perform in compliance with **Indiana Title 865, Article 1, Rule 12-10** of the Administration Code. These coordinates will have no legal weight of authority unless monument and all its accessories have been obliterated.

REFERENCE	DISTANCE	DESCRIPTION
①	25.26	P.K. Nail 12" up SE side oak tree
②	146.00	P.K. Nail 12" on E. side pwp # 36190
③	75.36	P.K. Nail 24" up N. side pwp # 36191
Straddle	3.00'	P.K. Nail in point North
Straddle	3.00'	P.K. Nail in point East

5Z c

# SECTION CORNER RECORD SHELBY COUNTY, INDIANA

5Z  
(2 of 2)



Sec. 32 T. 14 R. 8

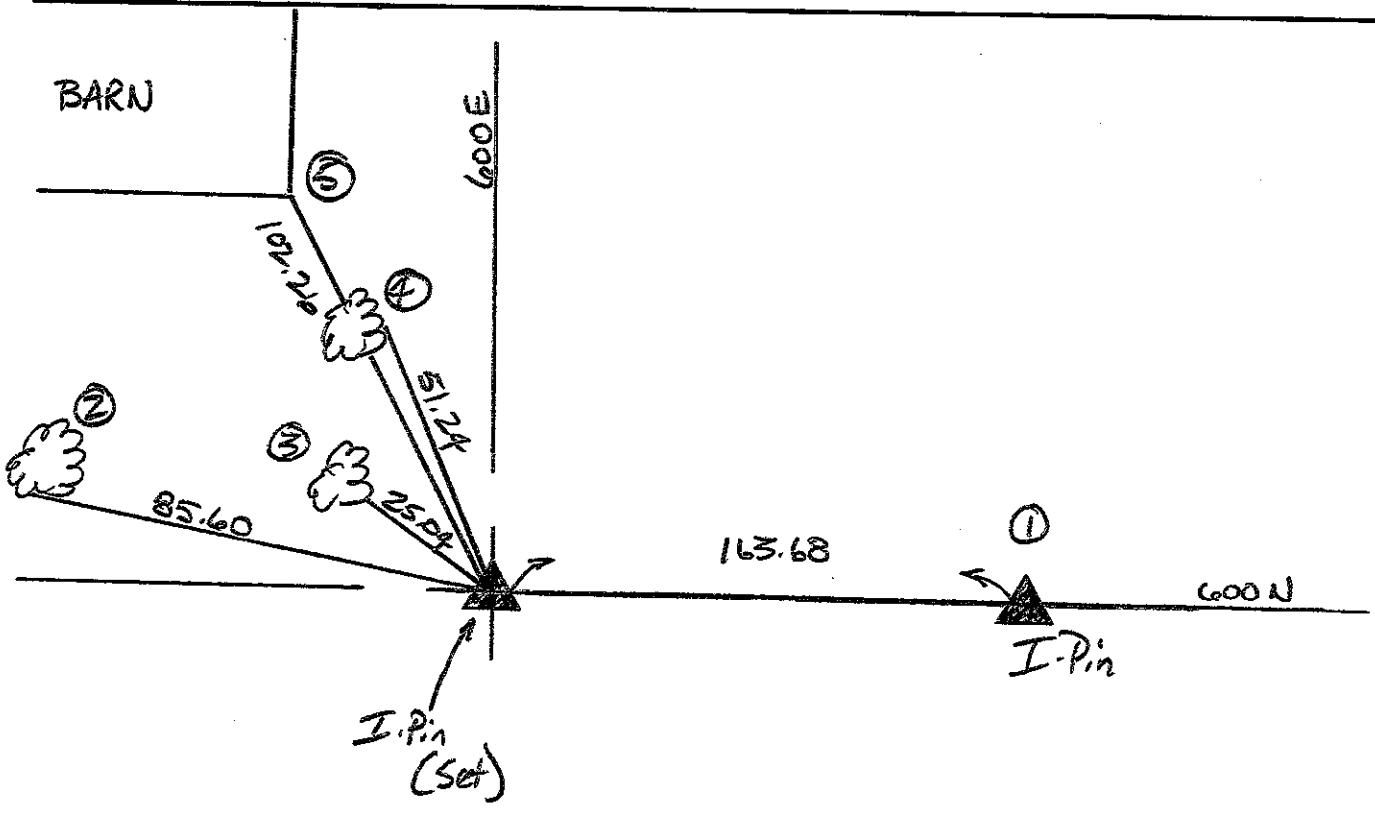
DATE 8 / 7 / 30

CREW P.C. R. Wall

Inst. S. Curren Rod S. Carmody

TYPE of MARKER I. Pin Cond. Good

METHOD of ESTABLISHMENT P.K. Found I. Pin Set



REFERENCE	DISTANCE	DESCRIPTION
1	163.68	I. Pin N.W. Corner Sec. 5-13-8
2	85.60	Nail in Bottlecap S. Side 36" Oak
3	25.04	P.K. Nail S.E. Side 48" Oak
4	51.24	Nail in Bottlecap E. Side 12" Maple
5	102.26	S.E. Corner Block @ Barn 2.5' Up







# SECTION CORNER RECORD

SHELBY COUNTY, INDIANA

Sec. 5 T. 14 R. 8

DATE 10/17/03

CREW P.C. TED SMITH

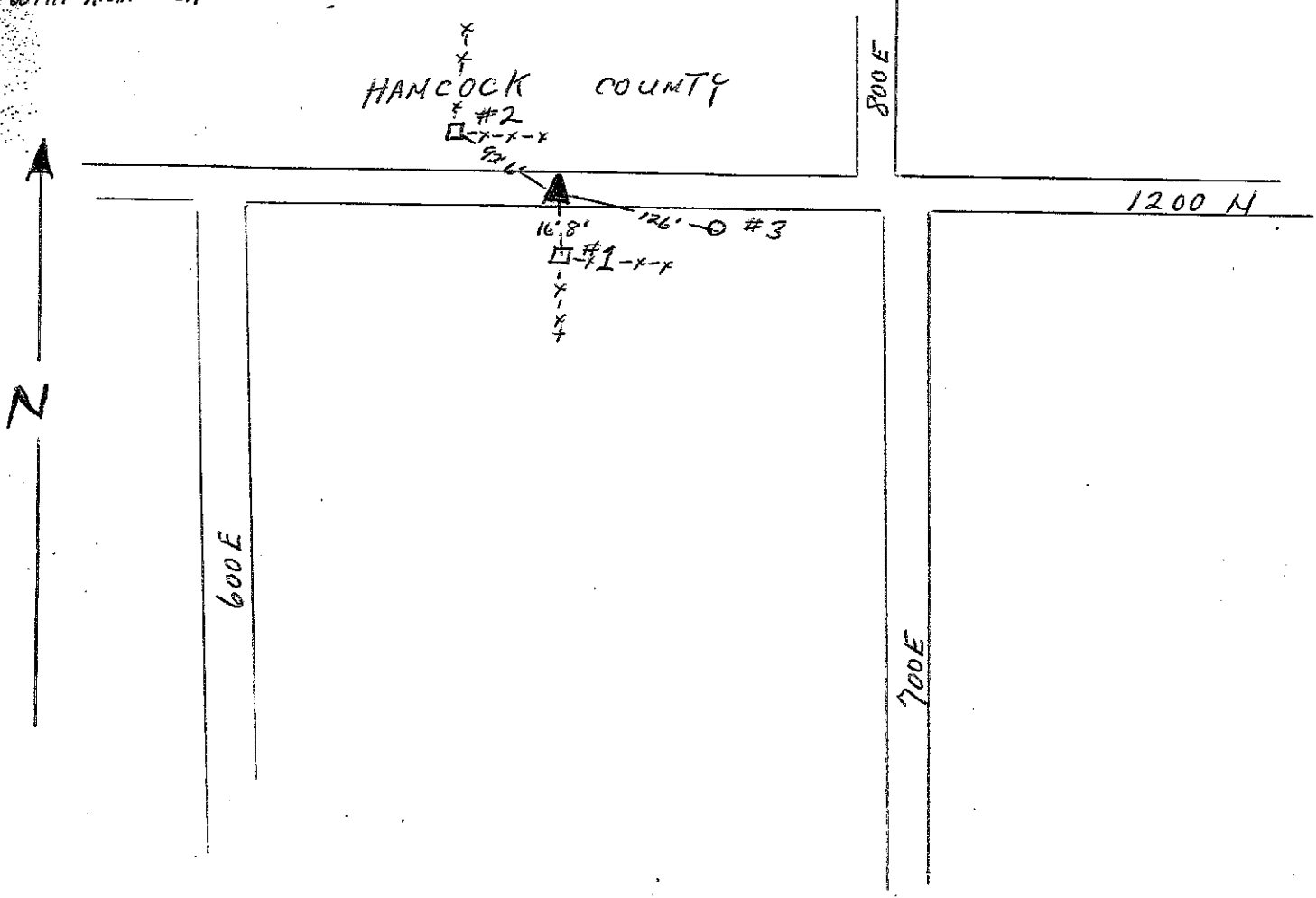
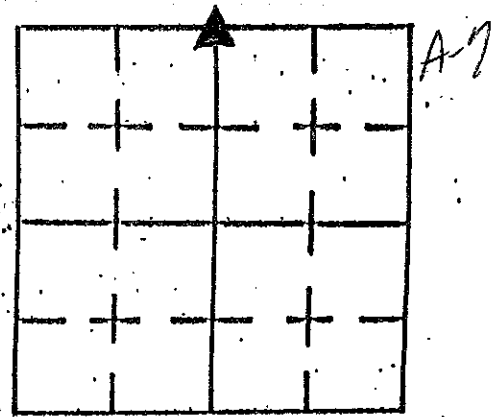
Inst. \_\_\_\_\_ Rod \_\_\_\_\_

TYPE of MARKER WOOD POST Cond. FAIR

METHOD of ESTABLISHMENT DUG 2' X 5' X 36" HOLE. FOUND 6" X 6" X 30" WOOD

POST LAYING NORTH TO SOUTH. PLACED MAGNET ON TOP OF POST + PAINTED POST. SET 3' REBAR WITH ALM. DISK

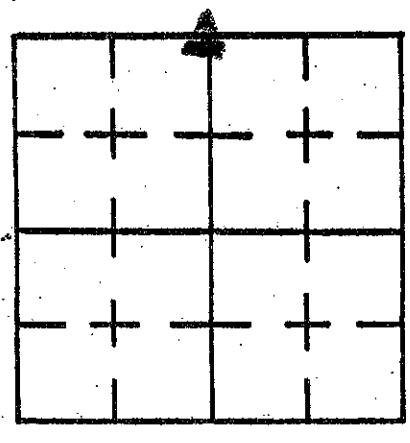
7A  
(1 of 1)



REFERENCE	DISTANCE	DESCRIPTION
1	16' 8"	8" SQUARE WOOD CORNER FENCE POST WITH IRON PIPE BRACE
2	92' 6"	8" SQUARE WOOD CORNER FENCE POST WITH IRON PIPE BRACE
3	126'	POWER POLE # 36969

# SECTION CORNER RECORD

7E  
(1 of 4)



SHELBY COUNTY, INDIANA

Sec. 8 T. 14 N R. 8 E

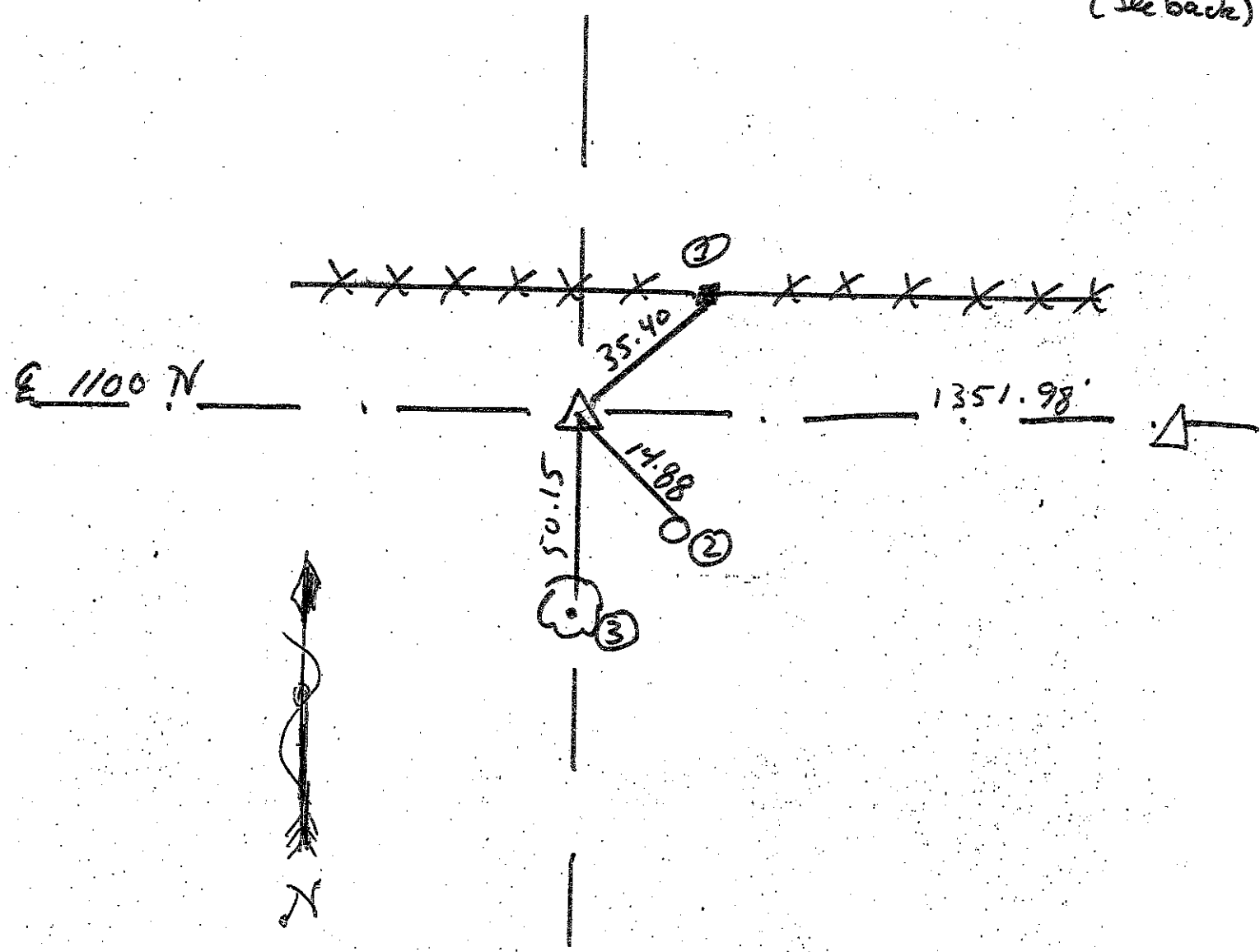
DATE 6/20/95

CREW P.C. \_\_\_\_\_

Inst. \_\_\_\_\_ Rod M. Carnico & S. Kreider

TYPE of MARKER \_\_\_\_\_ Cond. \_\_\_\_\_

METHOD of ESTABLISHMENT Located Center RR Spike and 2 straddles 4" below surface. Set P.K. nail on surface over RR spike and  
(see back)



REFERENCE	DISTANCE	DESCRIPTION
①	35.40	PK Nail 5" up S. side sq. wooden fence post
②	14.88	PK Nail 9" up N.E. side pwp # 38709
③	50.15	PK Nail 6" up N side of tree
Straddle	3.00'	PK nail in pvmt North
Straddle	3.00'	PK nail in pvmt East
		Set PK nail on surface above RR spike.

(CONTINUED from front)

Set 3.00' offsets East and North. Re-established ties.

(Note: 2 Straddles found were 2.00' South and 2.00' West)

# SECTION CORNER RECORD

7E  
(3 of 4)

## SHELBY COUNTY, INDIANA

Sec. 8 T. 14 R. 8

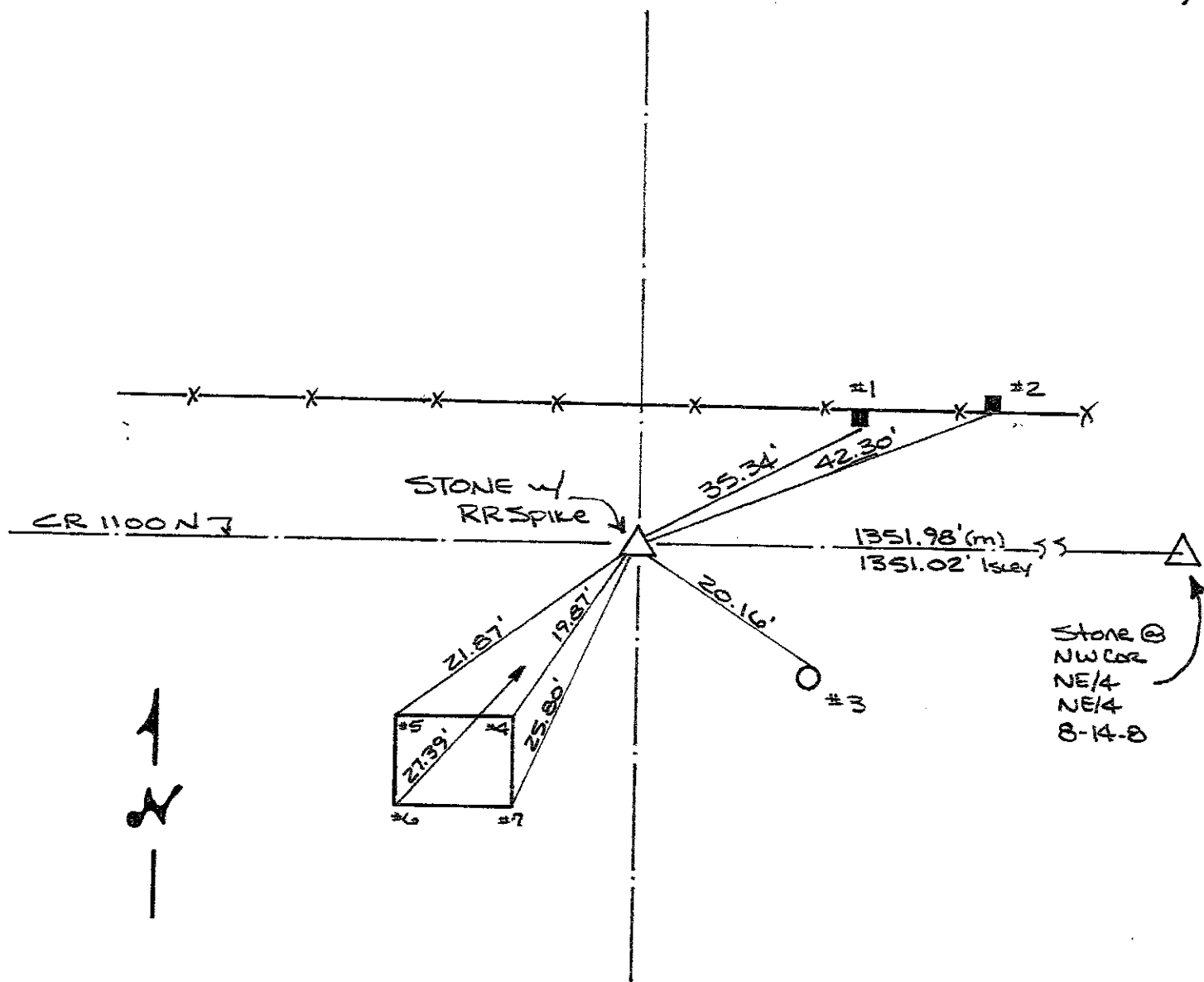
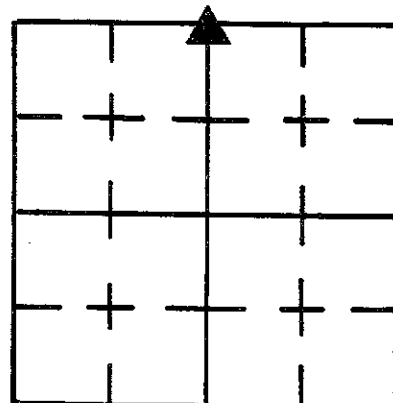
DATE 9/20/85

CREW P.C. L MAY

Inst. D Rivers Rod \_\_\_\_\_

TYPE of MARKER Stone Cond. GOOD

METHOD of ESTABLISHMENT NOTHING FOUND ON SURFACE NOR DOES ANY PHYSICAL EVIDENCE EXIST, BY ISLEY 19-50 MEASURE WEST (CONT'D ON BACK)

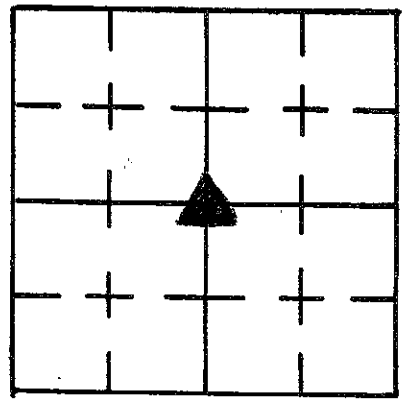


REFERENCE	DISTANCE	DESCRIPTION
1	35.34'	PK NAIL 5" UP SOUTH SIDE SQUARE WOOD FENCE POST
2	42.30'	PK NAIL 7" UP SOUTH SIDE " " " "
3	20.16'	PK NAIL 9" UP N.E. SIDE REMC PWP # 11760
4	19.87'	N.E. COR. 7'E-W X 6'N-S. CONC. PAD
5	21.87'	N.W. " " " " "
6	27.39'	S.W. " " " " "
7	25.80'	SE. " " " " "
STRADDLE	2.00'	PK NAIL IN POINT <del>SE</del> SOUTH
STRADDLE	2.00'	PK NAIL IN POINT WEST

1351.02' from Fence Line on  $\frac{1}{4}$  line of SE/4  
5-14-8 AND split exist. PMT. DUG AND FOUND LARGE  
Stone 14" E-W X 12" N-S, 7" Below exist. PMT. PLACED  
CUT "X" ON HIGH POINT ON top West Side of Stone.  
Placed RR Spikes 10" N. + S. of "X", 2" Below top of  
Stone. RR Spike placed on SURFACE ABOVE "X".

# SECTION CORNER RECORD

7P  
(1 of 1)



## SHELBY COUNTY, INDIANA

Sec. 20 T. 14-N R. 8 E

DATE 12/10/87

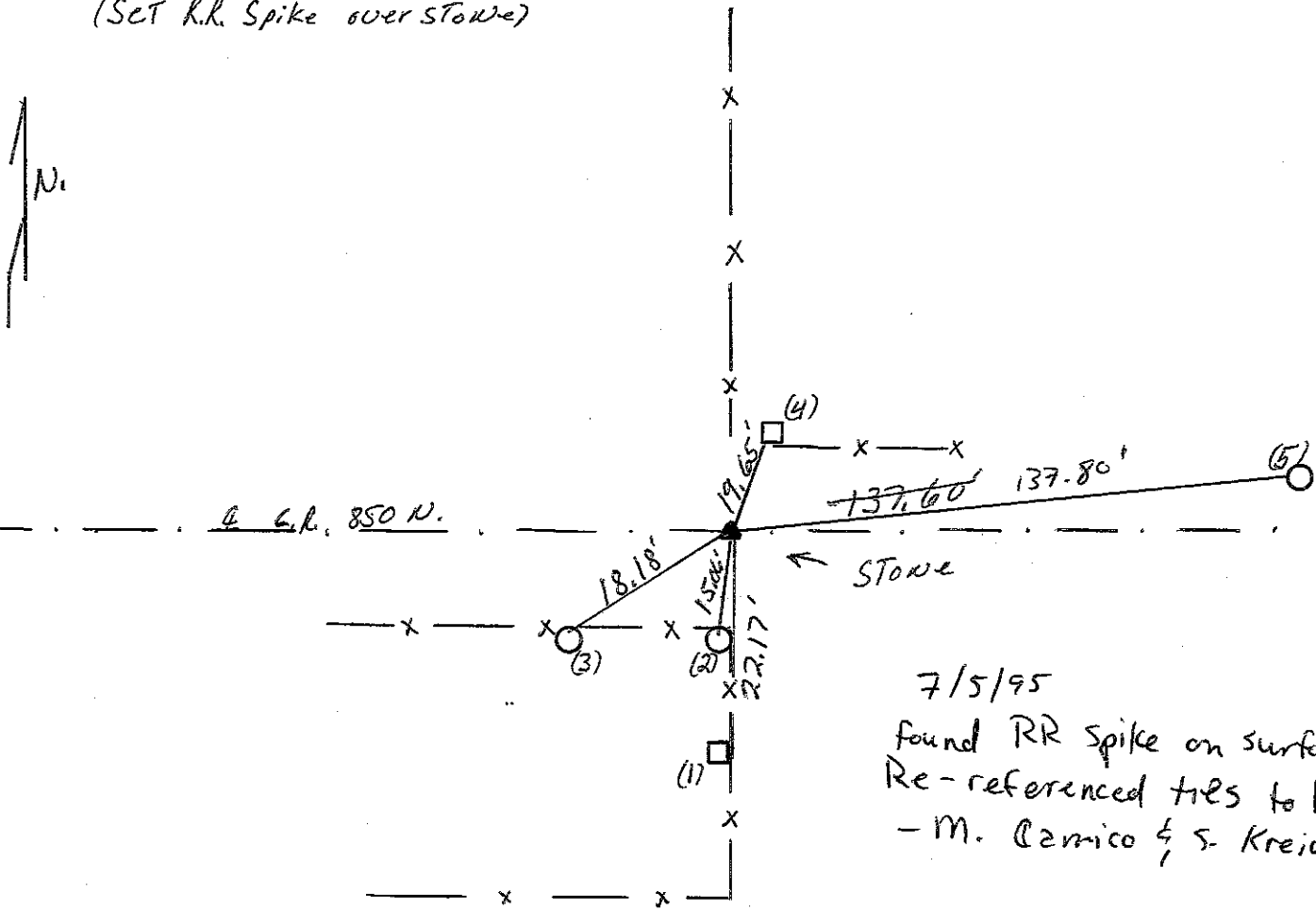
CREW P.C. D. Rivers

Inst. \_\_\_\_\_ Rod C. Pogue

TYPE of MARKER Stone Cond. Good (Granite)

METHOD of ESTABLISHMENT Found P.K. in center C.R. 850N

SET OFFSETS 3' To The East & South, Dug AND Found Stone 6" Deep (Stone) 8" N. To S. x 7" E. To W. Put Cut X on Highpoint of Stone. ON North End of Stone. Stone to offsets 2.90' East & 2.53' South. (Set R.R. Spike over Stone)



7/5/95  
found RR spike on surface.  
Re-referenced ties to RR spike.  
- M. Zamico & S. Kreider.

REFERENCE	DISTANCE	DESCRIPTION
(1)	22.17'	P.K. Nail <sup>East</sup> <del>West</del> SIDE Square wooden brace post 7" up
(2)	15.06'	P.K. Nail <sup>East</sup> <del>West</del> SIDE Round wooden corner post 11" up
(3)	18.18'	P.K. NAIL North SIDE Round wooden corner Post 6" up
(4)	19.65'	P.K. NAIL West SIDE Square wooden Gate Post 5" up
(5)	137.80'	P.K. NAIL South SIDE UTILITY Pole R.E.M.C. #20746 (12" up)
offset	2.90	P.K. NAIL in Pavement East of Stone
offset	2.53	( ) ( ) ( ) ( ) South ( ) ( )
set		R.R. Spike over Stone.

7V e

# SECTION CORNER RECORD

## SHELBY COUNTY, INDIANA

Sec. 32 T. 14 R. 8

DATE 8 / 4 / 80

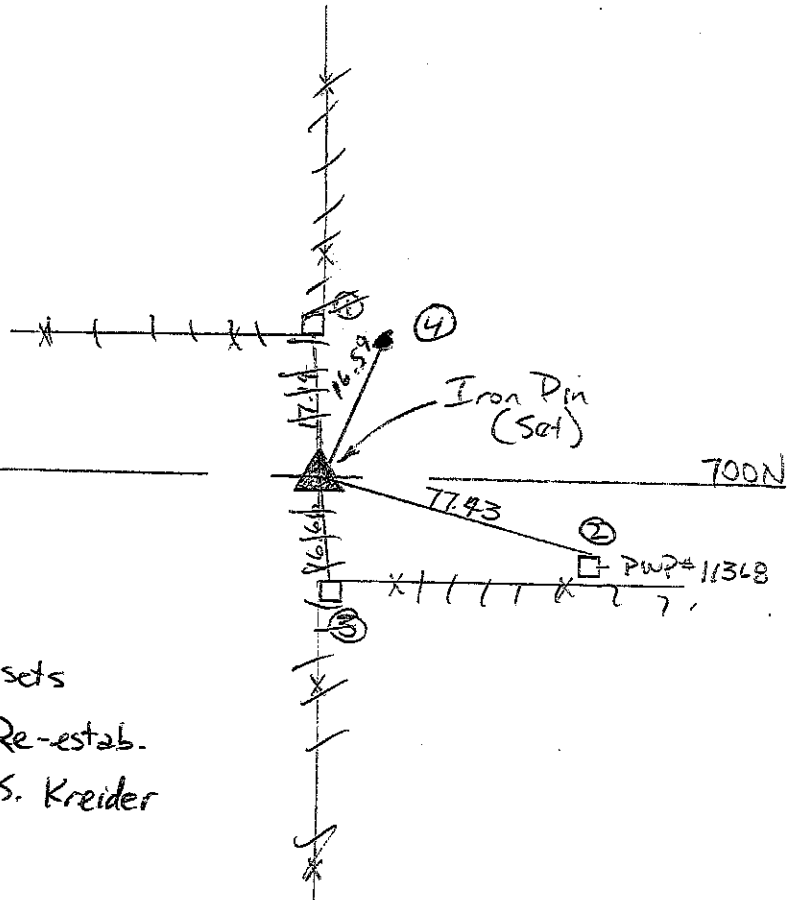
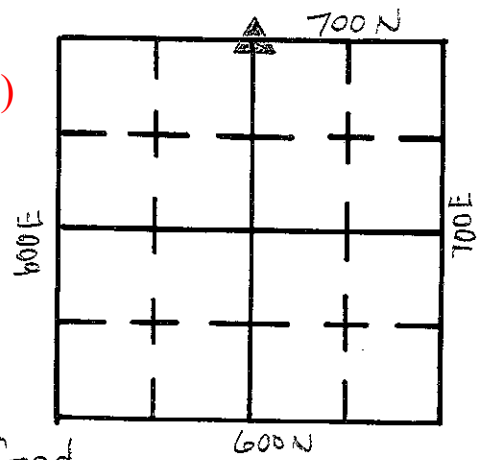
CREW P.C. R. Wall

Inst. S. Curren Rod S. Carmony

TYPE of MARKER Iron Pin (Set) Cond. Good

METHOD of ESTABLISHMENT \_\_\_\_\_

7V  
(1 of 1)



7/5/95

Found ~~II~~ Pin 2" below  
Surface. Set 2.00' offsets  
North and West and Re-estab.  
ties. — Th. Carrico & S. Kreider

REFERENCE	DISTANCE	DESCRIPTION
<del>1</del>	<del>17.14</del>	<del>Nail in Bottlecap S. Side Wooden Corner Post</del>
2	77.43	" " " N. " PWP# 11368
<del>3</del>	<del>16.66</del>	<del>" " " " Wooden Corner Post</del>
4	16.59	5/8" Rebar w/ witness post to North
Straddle	2.00'	PK Nail in pmt North
Straddle	2.00'	PK Nail in pmt West

# SECTION CORNER RECORD SHELBY COUNTY, INDIANA

7X  
(1 of 3)

Sec. 32 T. 14 N R. 8 E

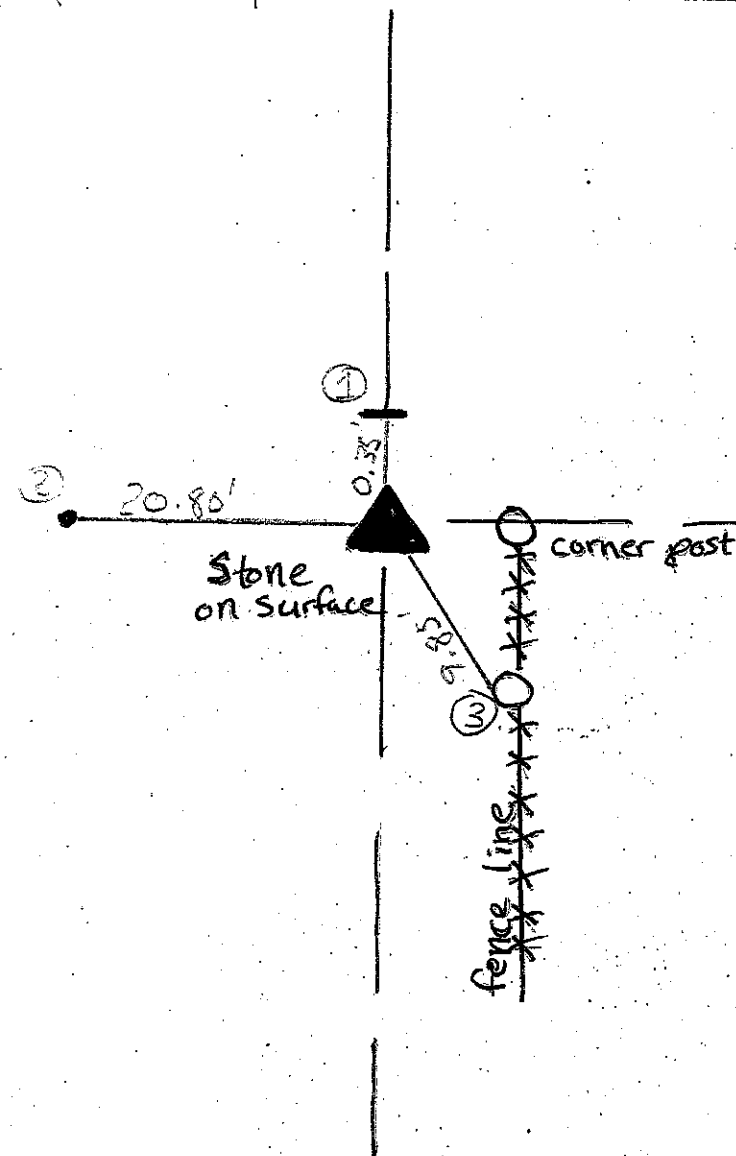
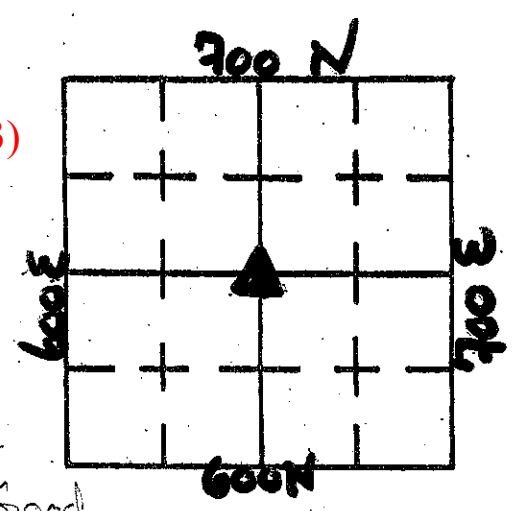
DATE 7/10/95

CREW P.C. Jeff Powell

Inst. Rod M. Carrico & S. Kreider

TYPE of MARKER Stone Cond. Good

METHOD of ESTABLISHMENT Found Stone on surface with notch in center top peak. Top of Stone is 0.3' above ground and  
(See back)



REFERENCE	DISTANCE	DESCRIPTION
①	0.35'	carsonite rod North of stone
②	20.80'	5/8" Rebar w/ witness post West
③	9.85'	PK Nail 12" up West side wooden brace post
		Placed RR Spikes West and South of Stone

(Continued from front)

0.3' x 1.00'. Stone with found  $\pm 1.3'$  West and  $\pm 0.5'$   
North of existing wooden corner post. Placed RR Spikes  
West end South of stone.



7Z ✓

# SECTION CORNER RECORD

## SHELBY COUNTY, INDIANA

Sec. 32 T. 14 R. 8

DATE 8 / 7 / 80

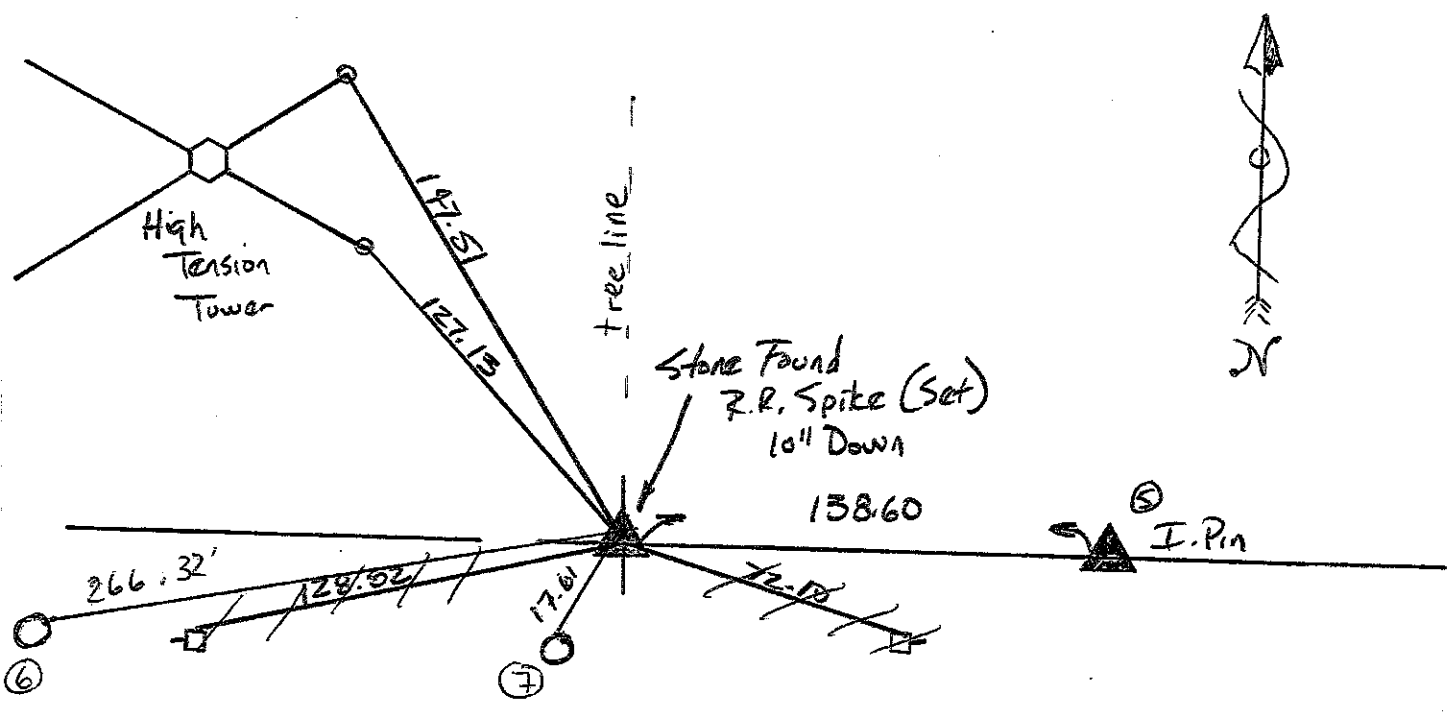
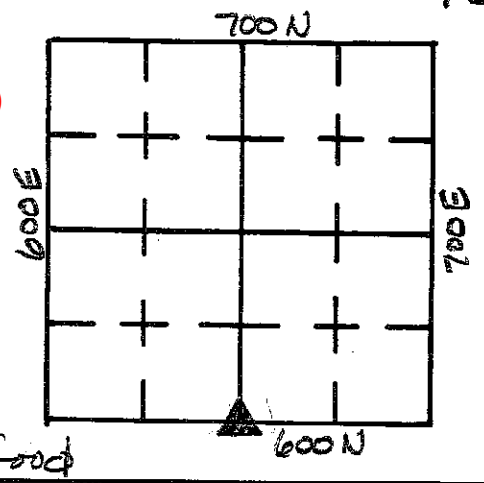
CREW P.C. R. Wall

Inst. S. Curren Rod S. Cormory

TYPE of MARKER R.R. Spike Cond. Good

METHOD of ESTABLISHMENT \_\_\_\_\_

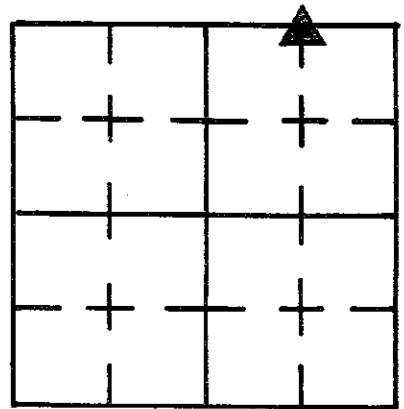
7Z  
(1 of 2)



6/29/95  
 Dug and located ~~RR Spike~~ RR Spike  
 ± 3" under surface. Re-established  
 ties and set 3.00' offsets. ? as  
 to what section I. Pin belongs to. Appears to be 1/4 corner of N. line.  
 - M. Carrico & S. Kreider

REFERENCE	DISTANCE	DESCRIPTION
1	72.10	Nail in <del>Bottlecap</del> N. Side PWP # 11131
2	128.82	" " " " " " # 11130
3	127.13	Center Anchor Bolt @ Guy line
4	147.51	" " " " " "
5	138.60	I. Pin on Surface N.W. Corner Sec. 5-13-8 ? N.E. 5-13-8 NW 4-13-8
6	266.32	PK Nail 12" up NE side pwp # 36199
7	17.61	PK Nail 12" up N side pwp # 36200
Straddle	3.00'	PK Nail in pvmt North
Straddle	3.00'	PK Nail in pvmt East





# SECTION CORNER RECORD

## SHELBY COUNTY, INDIANA

Sec. 8 T. 14 R. 8

DATE 9/20/85

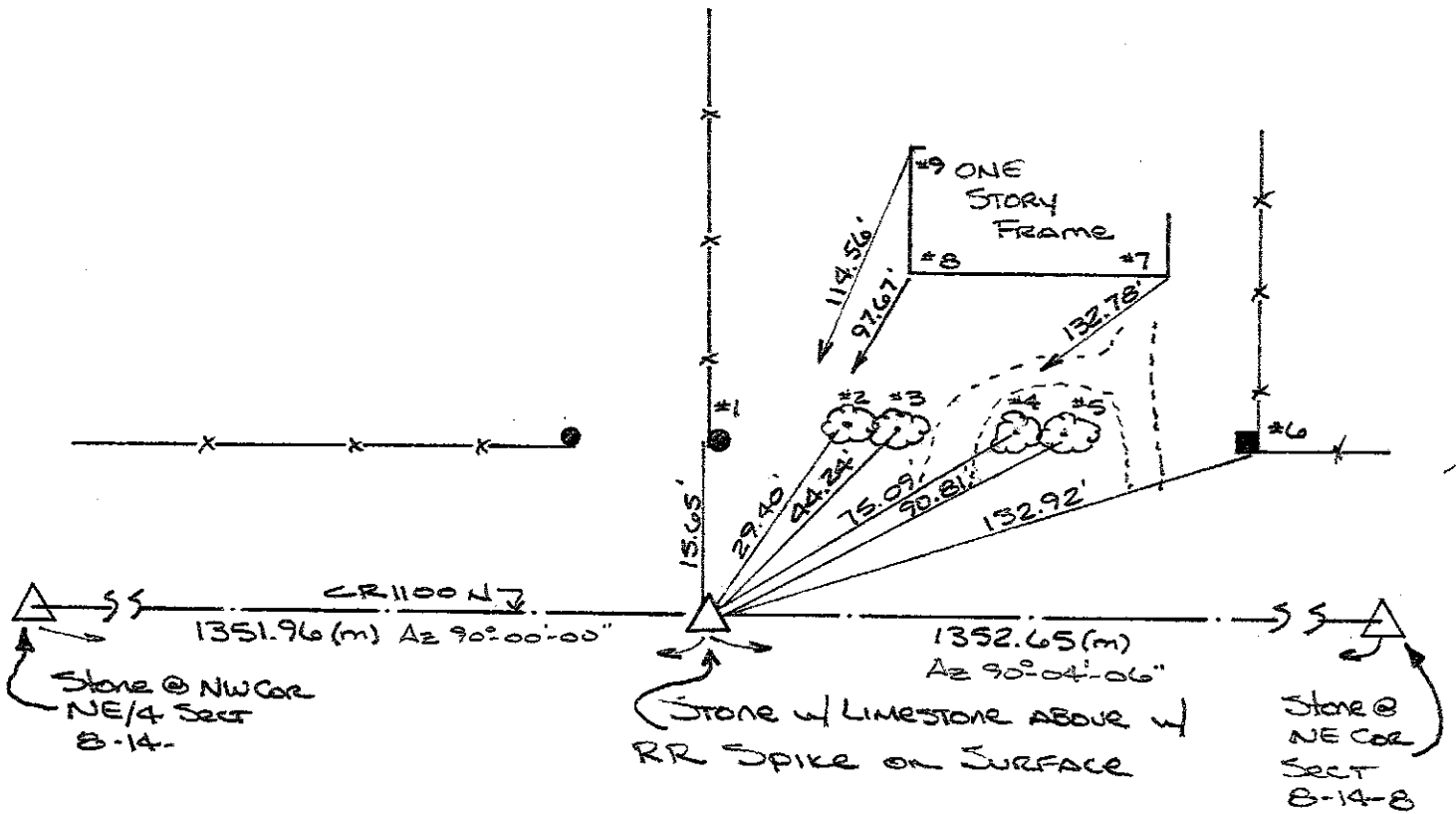
CREW P.C. L. May

Inst. D. Rivers Rod \_\_\_\_\_

TYPE of MARKER Stone Cond. Good

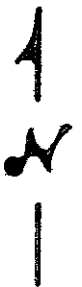
METHOD of ESTABLISHMENT Found 7" Below PUMT A 4" N-S X 7" E-W

Limestone ABOVE stone as placed by Isley Bk 19-50, Placed  
(CONT'D ON BACK)



**STRADDLE:**

PK Nail in PUMT N. - 2.00'  
PK Nail in PUMT. E. - 2.00'



REFERENCE	DISTANCE	DESCRIPTION
1	15.65'	PK Nail 13" UP WEST Side Round Wood Corner Post
2	29.40'	PK Nail 13" UP S.E. Side 16" Maple
3	44.24'	PK Nail 8" UP SE Side 24" Maple
4	75.25'	PK Nail 4" UP SOUTH Side 20" Maple
5	90.95'	PK Nail 9" UP SOUTH Side 16" Maple
6	133'	PK Nail 6" UP SOUTH Side Square Wood Corner Post
7	132.78'	S.E. CORNER OF 1 Story Frame FOUNDATION
8	97.67'	S.W. " " " " "
9	114.56'	N.W. " " " " "

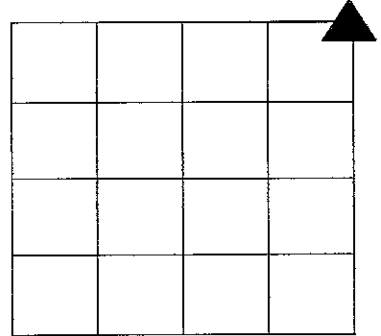
Placed cut "X" on <sup>the</sup> Flat top Limestone, RR Spikes placed  
6 1/2" N+S of "X" + 7 1/2" E+W of "X", 1" below top of  
Limestone. RR Spike placed on SURFACE.

6/2/95 Located North straddle but unable to locate East  
straddle. Dug and found RR Spike. Set straddle  
2.00' West. Re-referenced ties to RR Spike.  
-M. Carrico & S. Kreider

**SECTION CORNER RECORD**  
**SHELBY COUNTY, INDIANA**  
**Sec. 5 T. 14N R 8E**

Ref. No. 9 A

**DATE:** 01/28/2008  
**CREW :** Taylor Sumerford, Clifton Drodgy  
**OLD RECORD REF :**  
**MARKER TYPE:** Stone



**Method of Establishment:**  
 Dug hole with back hoe (D. Burton): Dug hole 4' X 2.5' @ 30" depth-dug to hard bottom of original road material in NW corner; at another 6" of depth, found Granite flush with ground 18" off edge of pan NE corner-believed to be original stone. Set 5/8" rebar in hole for corner-set mag nails 2.0' N & 2.0' W

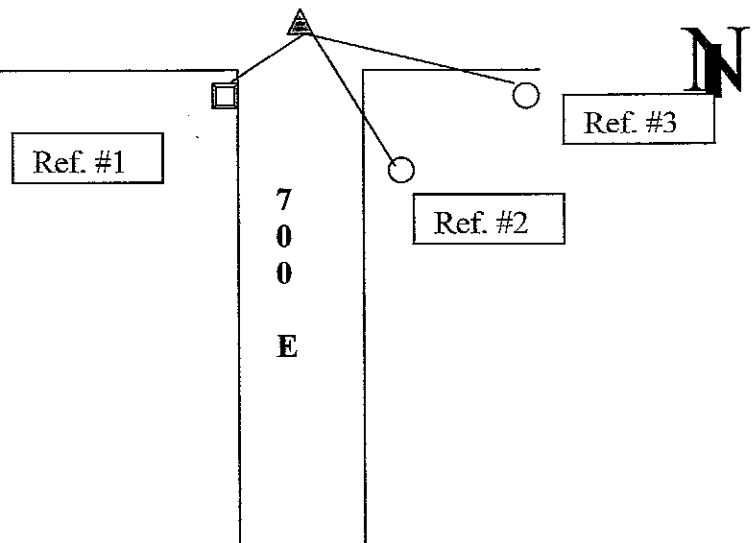
8  
0  
0  
E

---

**HANCOCK CO.**  
 Co. Rd. 600 S

Co. Rd. 1200 N

**SHELBY CO.**



Drawing Not To Scale

REF #	DISTANCE	DESCRIPTION
Ref. #1	35.75 Ft	Coastal Geodetic Survey marker: L-244/1947 Above Mean Sea Level Reset 1960
Ref. #2	68.2 Ft.	Shelby County REMC utility pole #11834 (48.4-15.8-0.1)
Ref. #3	54.5 Ft	Shelby County REMC utility pole #11835 (48.4-15.9-0.3)

**GEODETTIC INFORMATION**  
 Datum: NAD83 (CORS96)


GPS REF.	DISCLAIMER
<b>DATE:</b>	The section corner coordinates annotated hereon have been obtained with RTK GPS methods by personnel of Shelby County Surveyor. No guarantee is made to the correctness or accuracy of these values and they have been provided for recovery and verification purposes only. The Shelby County Surveyor's Office will not be held liable for errors or negligence in part by the surveyor who does not physically determine the location of section lines perform in compliance with <b>Indiana Title 865, Article 1, Rule 12-10</b> of the Administration Code. These coordinates will have no legal weight of authority unless monument and all its accessories have been obliterated.
<b>BY:</b>	
<b>NORTHING:</b>	
<b>EASTING:</b>	

NE COR. SEC 5-14-8

4" Cor.

TAPE  
159.9'

BOULDER (BAND)  
STANDARD COR.



DUG HOLE 4' x 2.5' @ 30" DEPTH - DUG TO HARD  
 BOTTOM OF ORIGINAL GROUND - FOUND POCKET OF  
 ROAD MATERIAL IN NW COR. AT APPROX. 6" OR  
 DEPTH - FOUND GRANITE ROAD FLUSH WITH GROUND  
 18" OFF EDGE OF PAV. NE OF COR. - BELIEVED TO  
 POSSIBLY BE THE ORIGINAL STONE. - SET 5/8" REBAR  
 IN HOLE FOR COR. - SET MAG. NAILS 2.00' N & 2.00' W

E 1/4 COR. SEC 5-14-8

4" Cor.

BOULDER 12" N-S x 8" E-W @ 9" BELOW PAV.

SET MAG NAIL 4.00' WEST

SET MAG NAIL 4.00' NORTH

MAG. NAIL FOUND 0.9' W & 1.3' S

NE COR. SEC 5-14-8

"A" COR.

TAP  
159.3'SODDLE IRON  
STANDARD COR.

4'

2.5'

DOG HOLE 4' x 2.5' @ 30" DEPTH - DUG TO HARD  
 BOTTOM OF ORIGINAL GROUND - FOUND POCKET OF  
 ROAD MATERIAL IN NW COR. AT ANOTHER 6" OR  
 DEPTH - FOUND GRANITE ROAD FLUSH WITH GROUND  
 18" OFF EDGE OF PAV. NE OF COR. - BELIEVED TO  
 POSSIBLY BE THE ORIGINAL STONE, - SET 5/8" REBAR  
 IN HOLE FOR COR. - SET MAG. NAILS 2.00' N & 2.00' W

F 1/4 COR. SEC 5-14-8

"N" COR.

BOULDER 12" N-S x 8" E-W @ 9" BELOW PAV.

SET MAG NAIL 4.00' WEST

SET MAG NAIL 4.00' NORTH

MAG. NAIL FOUND 0.9' W &amp; 1.3' S



SHELBY COUNTY, INDIANA  
 Sec. 4 T. 14 R. 8  
 HANOVER TWP.

DATE:  
 CREW:  
 OLD RECORD REF:  
 MARKER TYPE:

▲ Ref. No.


Method of Establishment  
*5/8" REBAR RECOVERED AS PER C.O. TIES*

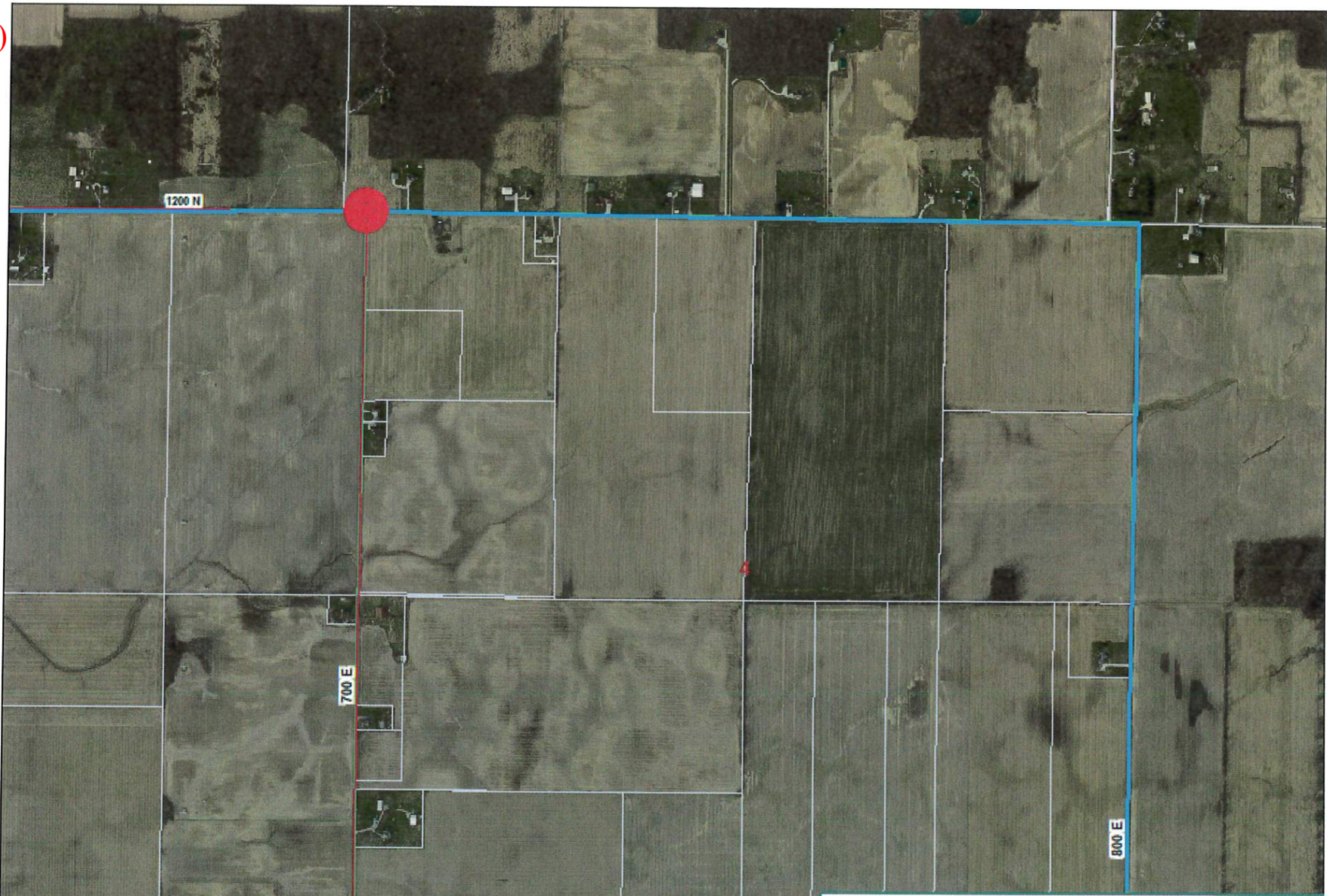


Drawing Not To Scale

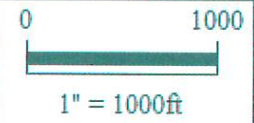

REF #	DISTANCE	DESCRIPTION
		<i>ELEVATION 920.70'</i>

**GEODETIC INFORMATION**  
 Datum: NAD83 (CORS96)

GPS REF. <i>468</i>	<p><b>DISCLAIMER</b></p> <p>The section corner coordinates annotated hereon have been obtained with RTK GPS methods by personnel of Shelby County Surveyor. No guarantee is made to the correctness or accuracy of these values and they have been provided for recovery and verification purposes only. The Shelby County Surveyor's Office will not be held liable for errors or negligence in part by the surveyor who does not physically determine the location of section lines perform in compliance with <b>Indiana Title 865, Article 1, Rule 12-10</b> of the Administration Code. These coordinates will have no legal weight of authority unless monument and all its accessories have been obliterated.</p>
DATE: <i>4/05/2010</i>	
BY: <i>JEFF POWELL</i>	
NORTHING: <i>1620909.76</i>	
EASTING: <i>332303.68</i>	



4-14-8 Hanover Township NW Corner

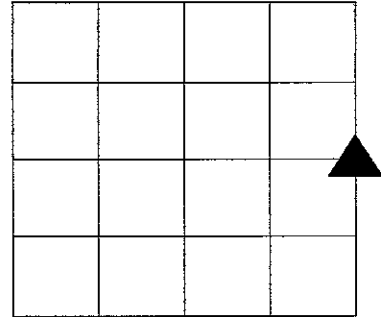


*Shelbyville-Shelby County  
Geographic Information System  
25 W. Polk St.  
Shelbyville, Indiana 46176*

**SECTION CORNER RECORD  
SHELBY COUNTY, INDIANA  
Sec. 5 T. 14N R 8E**

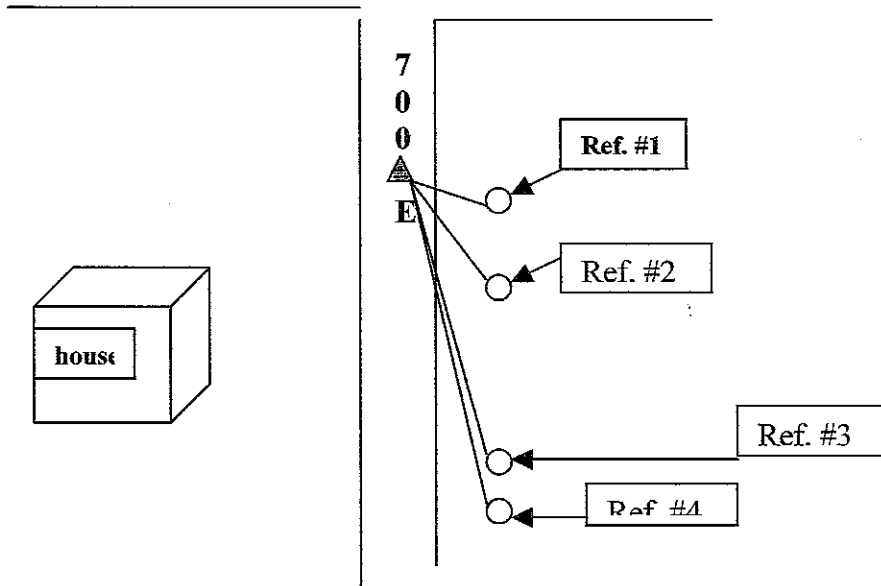
Ref. No. 9 C

**DATE:** 01/28/2008  
**CREW :** Taylor Sumerford, Clifton Droddy  
**OLD RECORD REF :**  
**MARKER TYPE :** Boulder



**Method of Establishment:**  
Recovered with back hoe (D. Burton). Boulder Approx 12 inches N to S By 8 inches E to W @9 inches below pad. Painted and placed magnet on stone. Set mag nail 4.0 feet north and mag nail 4.0 feet west

Hancock Co. Rd 600 S  
Shelby Co. Rd. 1200 N



Drawing Not To Scale

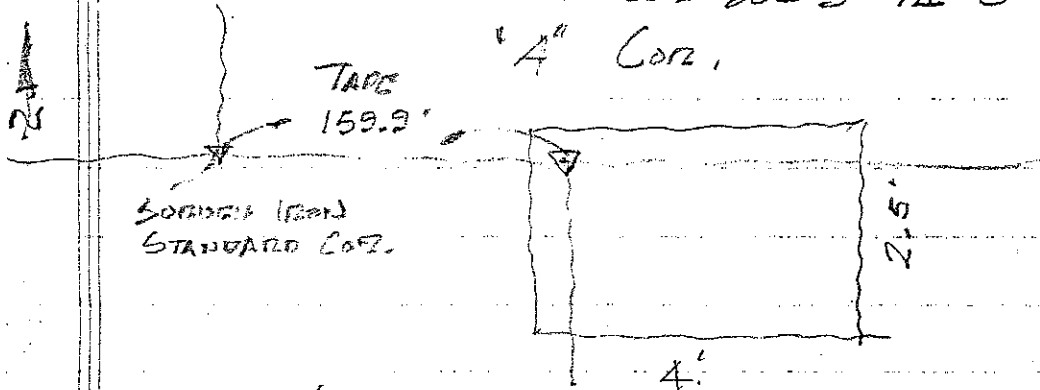
REF #	DISTANCE	DESCRIPTION
Ref. #1	15.10 Ft	Fence Corner post approx 8 in. x 8 in ; Surveyor washer approx 18 in. high
Ref. #2	49.0 Ft	Shelby Co. utility pole #23874 (48-04-7.3-0.1)
Ref. #3	185.30 Ft	Fence corner post south of marker and surveyor washer approx 18 in. high
Ref. #4	188.10 Ft	Utility pole at corner of fence w/ no ID number
		South from ref. #1 for approx 150 ft, is a fence row and then there is an entrance To barnyard and then Ref. #4; 185 ft. south of boulder

**GEODETTIC INFORMATION  
Datum: NAD83 (CORS96)**

GPS REF.	DISCLAIMER
DATE:	The section corner coordinates annotated hereon have been obtained with RTK GPS methods by personnel of Shelby County Surveyor. No guarantee is made to the correctness or accuracy of these values and they have been provided for recovery and verification purposes only. The Shelby County Surveyor's Office will not be held liable for errors or negligence in part by the surveyor who does not physically determine the location of section lines perform in compliance with <b>Indiana Title 865, Article 1, Rule 12-10</b> of the Administration Code. These coordinates will have no legal weight of authority unless monument and all its accessories have been obliterated.
BY:	
NORTHING:	
EASTING:	

NE COR. SEC 5-14-8

'A' COR.



DOG HOLE 4' x 2.5' @ 30" DEPTH - DUG TO HARD  
 BOTTOM OF ORIGINAL GROUND - FOUND PACKET OF  
 ROAD MATERIAL IN NW COR. AT APPROX 6" OR  
 DEPTH - FOUND GRANITE ROAD FLOSH WITH GROUND  
 18" OFF EDGE OF PAV. NE OF COR. - BELIEVED TO  
 POSSIBLY BE THE ORIGINAL STONE. - SET 5/8" REBAR  
 IN HOLE FOR COR. - SET MAG. NAILS 2.00' N & 2.00' W

E 1/4 COR. SEC 5-14-8

'L' COR.

BOULDERS 12" N-S x 8" E-W @ 9" BELOW PAV.

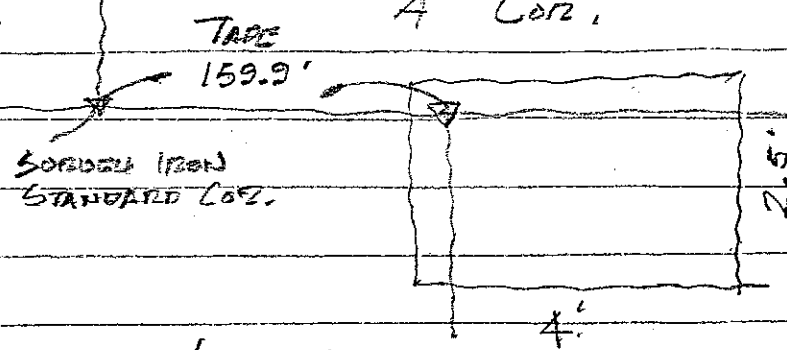
SET MAG NAIL 4.00' WEST

SET MAG NAIL 4.00' NORTH

MAG NAIL FOUND 0.9' W & 1.3' S

NE COR. SEC 5-14-8

"A" COR.



DUG HOLE 4' x 2.5' @ 30" DEPTH - DUG TO HARD  
 BOTTOM OF ORIGINAL GROUND - FOUND POCKET OF  
 ROAD MATERIAL IN NW COR. AT ANOTHER 6" OR  
 DEPTH - FOUND GRANITE ROAD FLUSH WITH GROUND  
 18" OFF EDGE OF PAW. N/E OF COR. - BELIEVED TO  
 POSSIBLY BE THE ORIGINAL STONE, - SET 5/8" REBAR  
 IN HOLE FOR COR. - SET MAG. NAILS 2.00' N & 2.00' W

F 1/4 COR. SEC 5-14-8

"N" COR.

BOLDER 12" N-S x 8" E-W @ 9" BELOW PAW.

SET MAG NAIL 4.00' WEST

SET MAG NAIL 4.00' NORTH

MAG. NAIL FOUND 0.9' W & 1.3' S



SHELBY COUNTY, INDIANA.  
Sec. 4 T. 14 R. 8  
HANOVER TWP.

▲ Ref. No.


DATE:  
CREW:  
OLD RECORD REF:  
MARKER TYPE:

Method of Establishment

MAG NAIL OVER STONE, PER COUNTY TIES  
RECOVERED



Drawing Not To Scale


REF #	DISTANCE	DESCRIPTION
		ELEVATION 910.17'

**GEODETTIC INFORMATION**  
Datum: NAD83 (CORS96)

GPS REF. 469	<b>DISCLAIMER</b> The section corner coordinates annotated hereon have been obtained with RTK GPS methods by personnel of Shelby County Surveyor. No guarantee is made to the correctness or accuracy of these values and they have been provided for recovery and verification purposes only. The Shelby County Surveyor's Office will not be held liable for errors or negligence in part by the surveyor who does not physically determine the location of section lines perform in compliance with <b>Indiana Title 865, Article 1, Rule 12-10</b> of the Administration Code. These coordinates will have no legal weight of authority unless monument and all its accessories have been obliterated.
DATE: 4/05/2010	
BY: JEFF POWELL	
NORTHING: 1618251.61	
EASTING: 332272.52	



4-14-8 SW Cor NW 1/4 Hanover Twp.



*Shelbyville-Shelby County  
Geographic Information System  
25 W. Polk St.  
Shelbyville, Indiana 46176*

# SECTION CORNER RECORD

## SHELBY COUNTY, INDIANA

Sec. 8 T. 14 R. 8

DATE 9/20/85

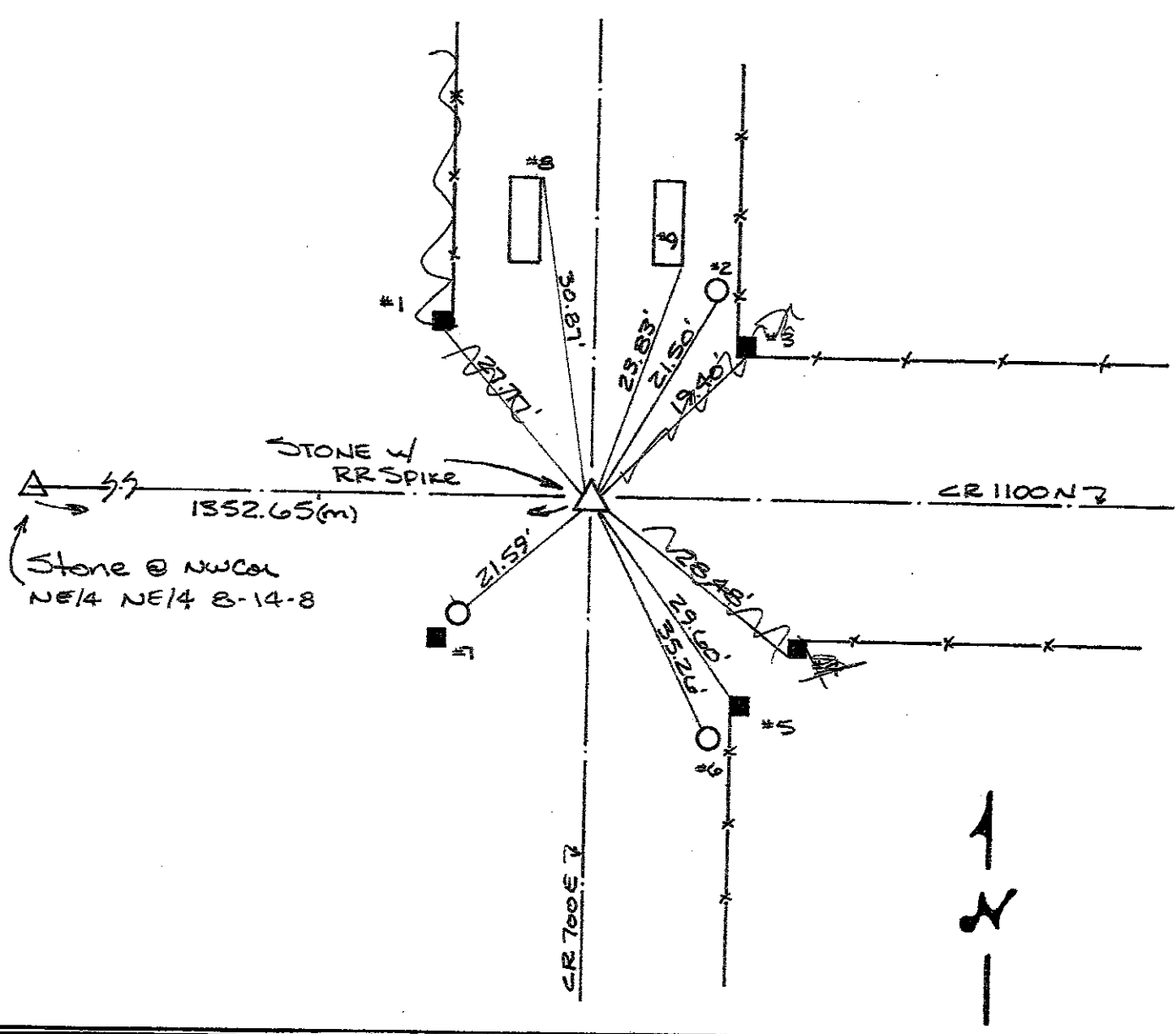
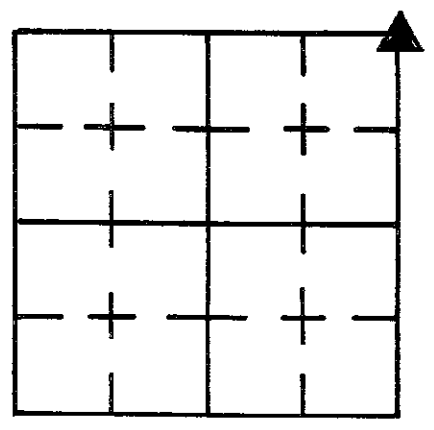
CREW P.C. L May

Inst. D Rivers Rod \_\_\_\_\_

TYPE of MARKER Stone Cond. Good

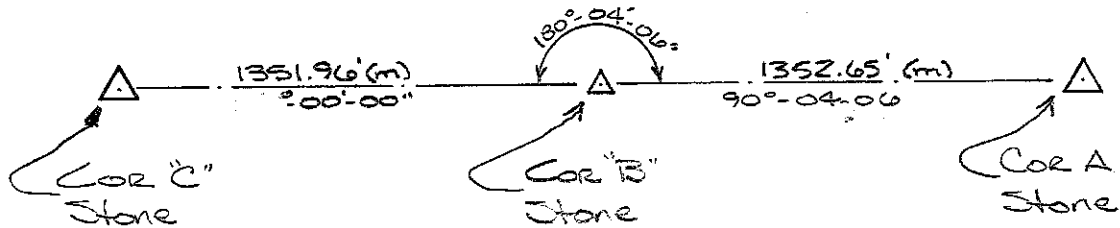
METHOD of ESTABLISHMENT Nothing Found on Surface, Found Stones  
at Corners "B" + "C", From these, Doubled Distance + Plunged Line through

9E  
(1 of 4)



REFERENCE	DISTANCE	DESCRIPTION
1	27.77'	PK Nail 8" UP SOUTH SIDE SQUARE WOOD END POST
2	21.50'	PK Nail 5" UP SOUTH SIDE UTILITY POLE
3	19.40'	PK Nail 8" UP SOUTH SIDE SQUARE WOOD CORNER POST
4	28.48'	PK Nail 7" UP S.W. SIDE SQUARE WOOD END POST
5	29.60'	PK Nail 10" UP N.W. SIDE SQUARE WOOD END POST
6	35.26'	PK Nail 8" UP N.W. SIDE UTILITY POLE
7	21.59'	PK Nail 3" UP N.E. SIDE REMC PWP # 11769
8	30.87'	N.E. CORNER CONC. HEADWALL, WEST SIDE ROAD
9	23.83'	SE. " " " EAST " "

- both on to east DUG AND FOUND Stone near equal DIST. but SOUTH of a STRAIGHT LINE  $\pm 1.5'$ . Stone is 20" Below the EXISTING PUNT. AND MEASURES 6" N-S X 12" E-W. PLACED CUT "X" ON CENTER TOP of Stone, PLACED RR SPIKE  $\bullet$  IN FILL DIRT ABOVE "X". AND ONE ON SURFACE ABOVE "X".



B-14-8

6/2/95 could not locate RR Spike on surface but found P.K. Nail that all existing ties pulled to. Headwall for tie #8 in bad condition.

SHELBY COUNTY, INDIANA  
Sec. 4 T. 14 R. 8  
Hanover Twp.

DATE:  
CREW:  
OLD RECORD REF:  
MARKER TYPE:

▲ Ref. No.


Method of Establishment  
PK NAIL / RECOVERED PER Co. TIES



Drawing Not To Scale

REF #	DISTANCE	DESCRIPTION
		ELEVATION 909.31'


**GEODETTIC INFORMATION**  
Datum: NAD83 (CORS96)

GPS REF. 470	<b>DISCLAIMER</b> The section corner coordinates annotated hereon have been obtained with RTK GPS methods by personnel of Shelby County Surveyor. No guarantee is made to the correctness or accuracy of these values and they have been provided for recovery and verification purposes only. The Shelby County Surveyor's Office will not be held liable for errors or negligence in part by the surveyor who does not physically determine the location of section lines perform in compliance with <b>Indiana Title 865, Article 1, Rule 12-10</b> of the Administration Code. These coordinates will have no legal weight of authority unless monument and all its accessories have been obliterated.
DATE: 4/05/2010	
BY: JEFF POWELL	
NORTHING: 1615589.41	
EASTING: 332267.87	

9E



4-14-8 Hanover Twp. SW Corner



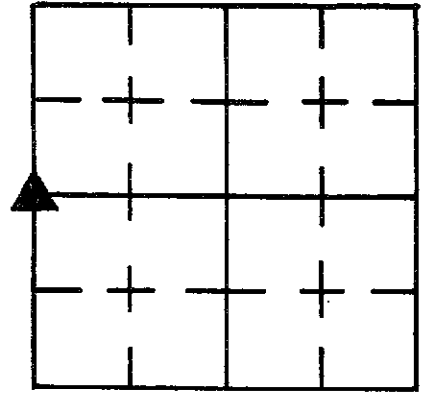
Shelbyville-Shelby County  
Geographic Information System  
25 W. Polk St.  
Shelbyville, Indiana 46176

# SECTION CORNER RECORD

## SHELBY COUNTY, INDIANA

Sec. 9 T. 14 R. 8

9G  
(1 of 2)

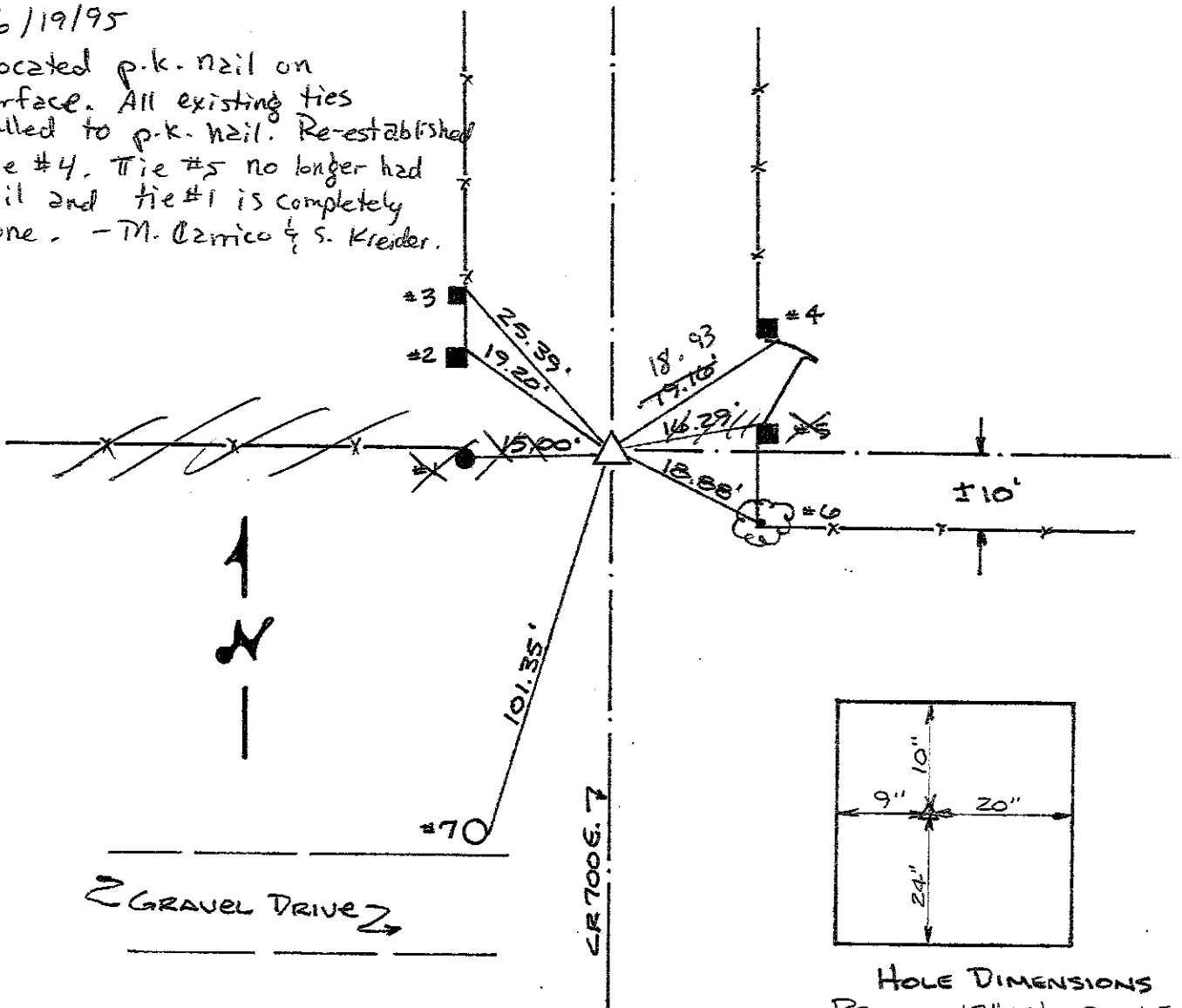


DATE 6/5/85  
 CREW P.C. L May  
 Inst. \_\_\_\_\_ Rod \_\_\_\_\_

TYPE of MARKER 30" Monument Cond. Just Set

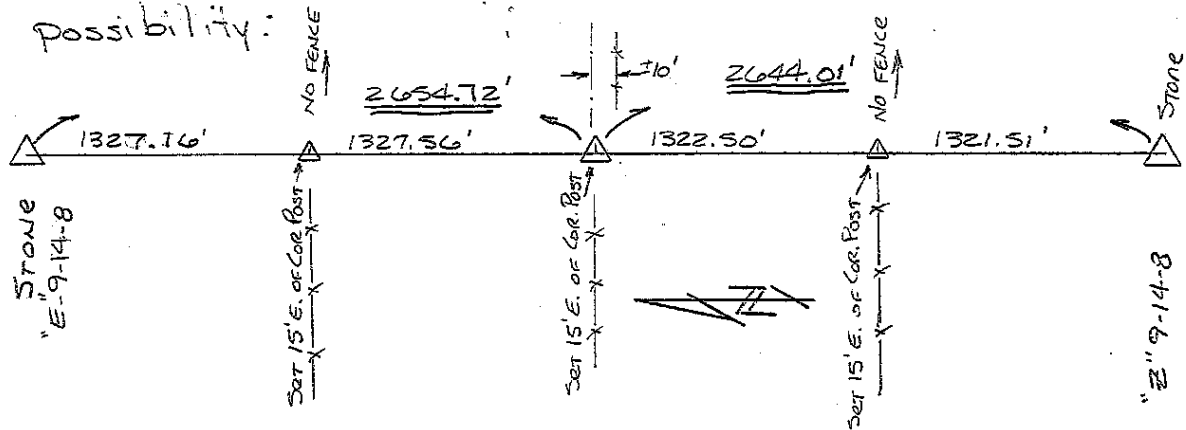
METHOD of ESTABLISHMENT NOTHING FOUND ON SURFACE, there  
IS A 10' DIFFERENCE BETWEEN THE FENCE RUNNING WEST AND FENCE  
 (CONT'D ON BACK)

6/19/95  
 Located p.k. nail on surface. All existing ties pulled to p.k. nail. Re-established tie #4. Tie #5 no longer had nail and tie #1 is completely gone. - M. Ozmicko & S. Kreider.



REFERENCE	DISTANCE	DESCRIPTION
<del>X</del>	<del>15.00'</del>	<del>PK NAIL 16" UP EAST SIDE ROUND WOOD COR. POST</del>
2	19.20'	PK NAIL 13" UP NE. SIDE SQUARE WOOD END POST
3	25.39'	PK NAIL 16" UP NE. SIDE SQUARE WOOD BRACE POST
4	18.93'	PK NAIL 17" UP S.E. SIDE SQUARE WOOD END POST
<del>5</del>	<del>16.29'</del>	<del>PK NAIL 13" UP NW. SIDE SQUARE WOOD GATE POST</del>
6	18.88'	PK NAIL 15" UP WEST SIDE 24" TREE @ FENCE CORNER
7	101.35'	PK NAIL 9" UP EAST SIDE UTILITY POLE

LINE RUNNING EAST, WITH FENCE WEST BEING THE FURTHER NORTH. ACCORDING TO A LOCAL OWNER THE LAND ON THE EAST SIDE, SEC 9, WAS OWNED BY THE SAME PERSON NORTH + SOUTH OF THE 1/4 SECT LINE AND WHEN HE REPOLED THE FENCE, HE POSSIBLY MOVED THE FENCE TO THE SOUTH SO TO AVOID HAVING TO REMOVE THE TREES + BRUSH THAT EXISTED. AT THIS TIME THERE IS NO EVIDENCE OF THE OLD FENCE LINE. SEE SKETCH BELOW OF DIST. TAKEN THAT SUPPORT THIS POSSIBILITY:



AS THEY SHOW THE 1/4 1/4 DIST. ARE REALLY GOOD WITHIN EACH OTHER, AND THOUGH THE 1/4 DIST ARE 5' FROM BEING EQUAL, THE 1/4 1/4 IN OUR OPINION DETERMINES THE FENCE LINE WEST IS THE BEST EVIDENCE OF THE LOCATION OF THIS CORNER. DUG AND FOUND NOTHING. BY STONE RECORD ENTRY FOR 1870, STONE FOR THIS CORNER CALLED OUT IN 1859 COULD NOT BE FOUND, IT STATES THAT THE STONE WAS LOST OR COVERED BY TIMBERS.

I THEREFORE SET A 30" MONUMENT 3" BELOW THE PAVEMENT ON LINE WITH THE FENCE LINE WEST AT AN EVEN SPLIT OF THE EXISTING FENCES ON EACH SIDE OF THE ROAD.

PLACED A PK NAIL ON THE SURFACE ABOVE THE MONUMENT.

# SECTION CORNER RECORD

## SHELBY COUNTY, INDIANA

Sec. 9 T. 14 R. 8

DATE 6/4/85

CREW P.C. L MAY

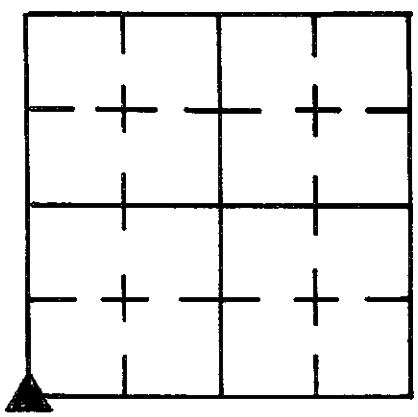
Inst. \_\_\_\_\_ Rod \_\_\_\_\_

TYPE of MARKER Stone Cond. GOOD

METHOD of ESTABLISHMENT Using Bowman's '69 ties found

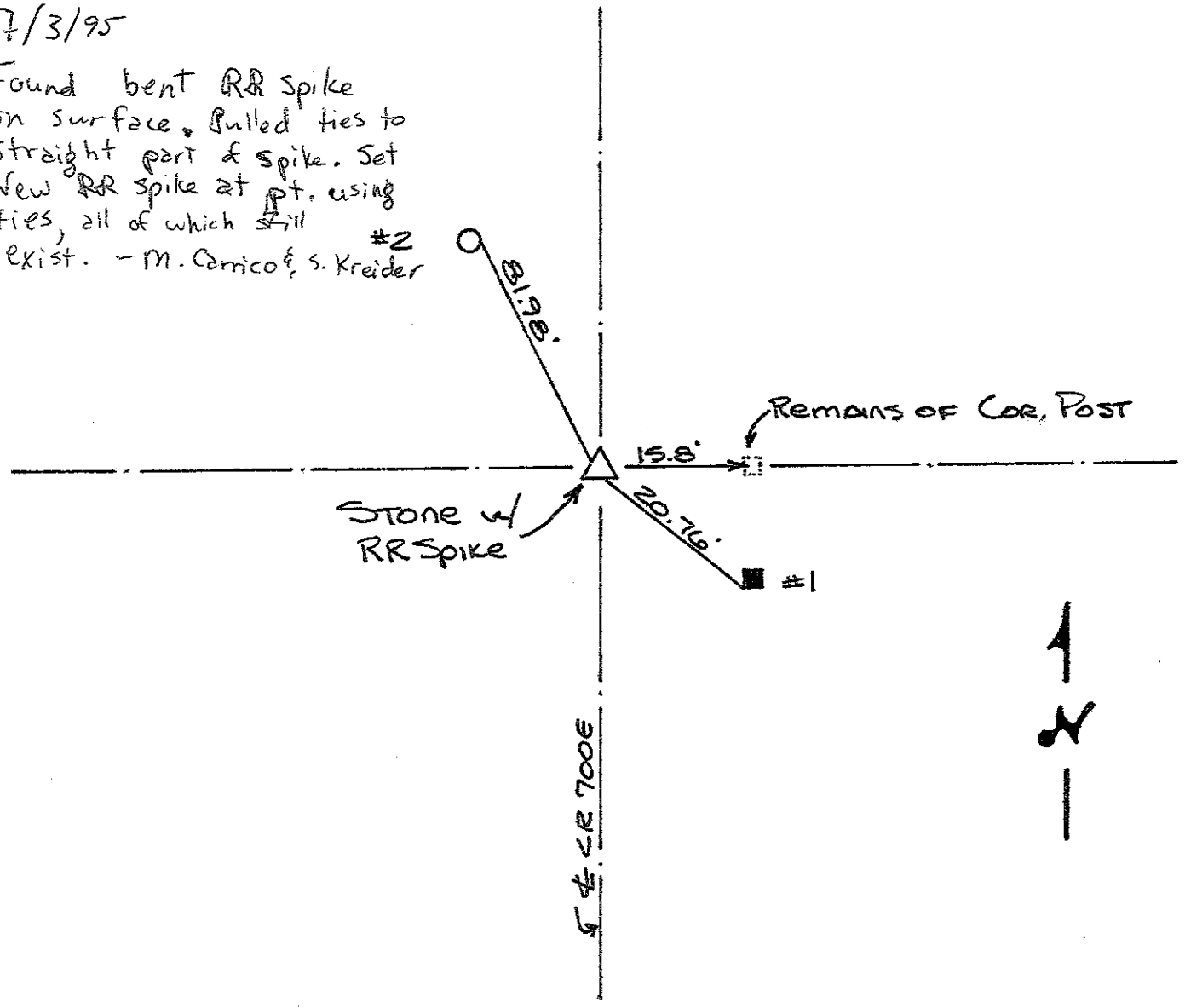
Stone 14" Deep, PLAXED CUT "X" on HIGH POINT, PLACED RR SPIKES  
(CONT'D ON BACK)

9J  
(1 of 3)



7/3/95

Found bent RR spike on surface. Pulled ties to straight part of spike. Set New RR spike at pt. using ties, all of which still exist. - M. Camico & S. Kreider



REFERENCE	DISTANCE	DESCRIPTION
1 <sup>20.76</sup>	20.76'	PK Nail 13" UP S.W. CORNER SQUARE WOOD FENCE POST
2 <sup>81.98</sup>	81.98'	PK Nail 9" UP EAST SIDE UTILITY POLE
STRADDLE	2.00'	PK Nail in POINT DUE SOUTH
STRADDLE	2.00'	PK Nail in POINT DUE WEST

5" E-W OF "X" FLUSH WITH TOP OF STONE, PLACED RR SPIKE  
IN FILL MATERIAL ABOVE "X" AND RR SPIKE ON SURFACE ABOVE  
"X". OF Bowman's ties: Pwp has been Replaced, Wood  
Post gone but remains can be found just below surface,  
both ties to headwall are nearly useless since most  
of each are gone.



# SECTION CORNER RECORD

## SHELBY COUNTY, INDIANA

Sec. 16 T. 14 R. 8

DATE 7/8/85

CREW P.C. L May

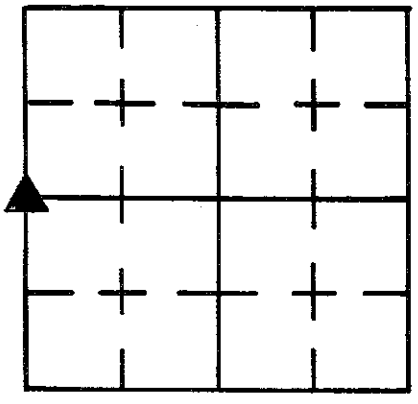
Inst. D RIVERS Rod PRICE/SINCLAIR

TYPE of MARKER 30" Monument Cond. Set

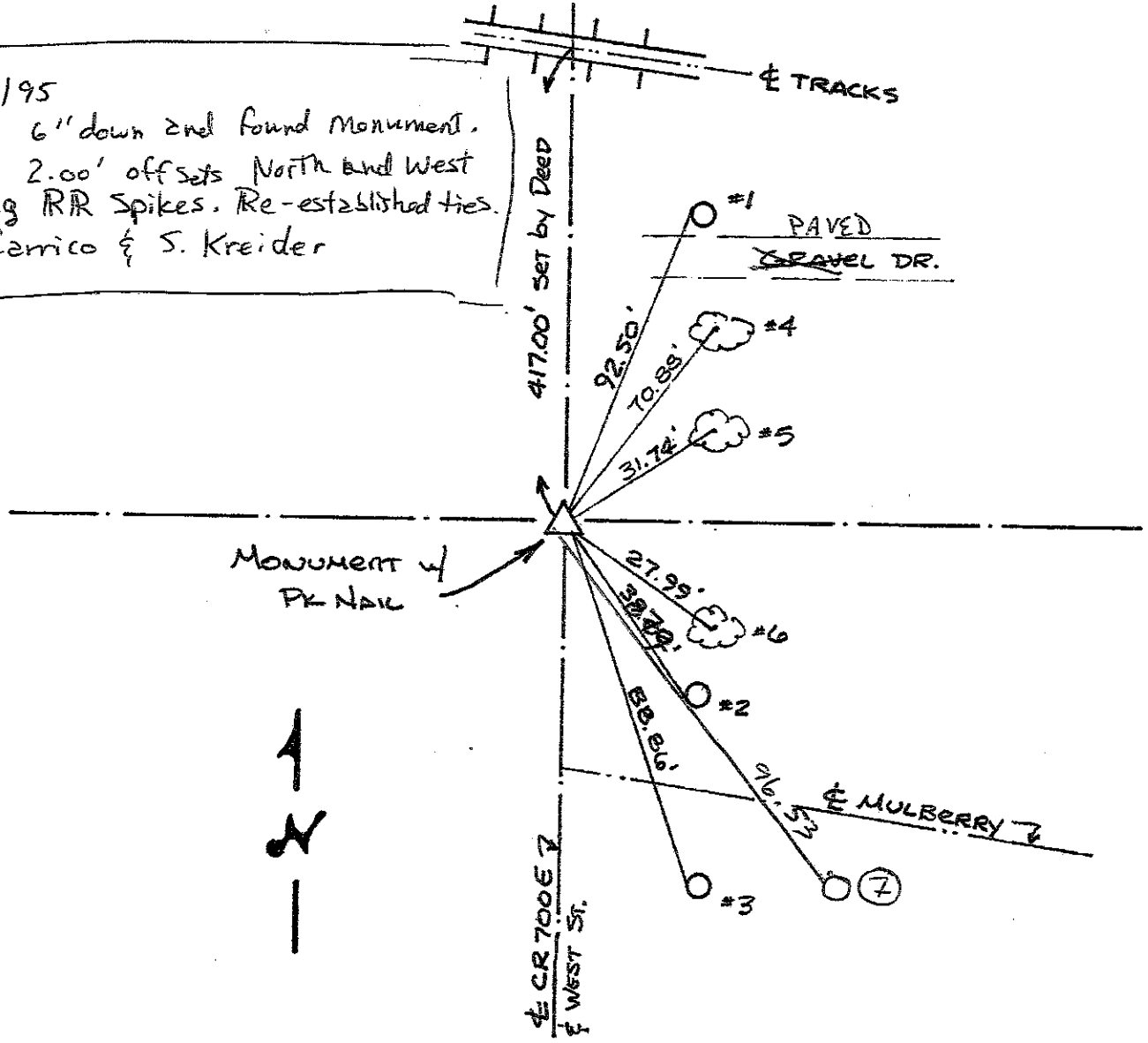
METHOD of ESTABLISHMENT ONLY INDICATION OF CORNER LOCATION

FROM D.R. 179-478 WHICH CALLS DIST 417' S. FROM & RR TRACKS,  
(CONT'D ON BACK)

9L  
(1 of 2)



7/5/95  
Dug 6" down and found Monument.  
Set 2.00' offsets North and West  
using RR Spikes. Re-established ties.  
- M. Carrico & S. Kreider



REFERENCE	DISTANCE	DESCRIPTION
1	92.50'	PK Nail 6" UP N.W. SIDE UTILITY POLE
2	<del>38.79'</del>	PK Nail 4" UP S.W. SIDE UTILITY POLE (Replaced 7-5-95)
3	88.86'	PK Nail 6" UP S.W. SIDE UTILITY POLE #3 (LINE No. 30416)
4	70.88'	PK Nail 2" UP West Side 36" TWIN TRUNK Maple
5	31.74'	PK Nail 5" UP N.W. ROOT 30" MAPLE
6	27.99'	PK Nail 2" UP S.W. ROOT 18" Maple
7	96.53'	PK Nail 4" up North side utility pole No #
STRADDLE	1.00'	PK Nail in PUNT NORTH
STRADDLE	1.00'	PK Nail in PUNT WEST

PULLED SAID DIST. FROM <sup>¢</sup> TRACKS AND SPLIT EXISTING PVMT,  
SINCE STONE RECORD CALLS FOR BOULDER IN CENTER OF ROAD.  
DEED MENTIONED CALLS FOR ADDITIONAL 26' SOUTH OF 1/4  
CORNER BEING THE ~~ADJACENT~~ <sup>SOUTH</sup> LINE OF LOT 34 TO ALEXANDER  
POLLITT'S ADD. TO GWYNEVILLE, OF WHICH HITS WELL  
WITH PULLING R/W DIST. FROM EXISTING ¢ OF STREET.  
DUG AND FOUND NOTHING. SET 30" MONUMENT 4" BELOW  
PVMT IN LOCATION AS DESC. ABOVE. PLACED PK NAIL  
ON SURFACE ABOVE.

# SECTION CORNER RECORD

9P  
(1 of 1)

## SHELBY COUNTY, INDIANA

Sec. 20 T. 14-N R. 8-E

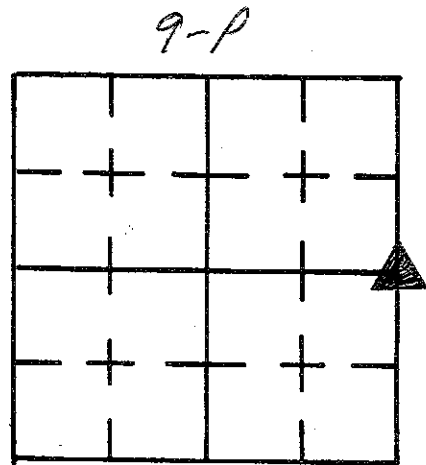
DATE 8/8/87

CREW P.C. V. Rivers

Inst. \_\_\_\_\_ Rod Carl Logan

TYPE of MARKER Stone Cond. floor (Granite)

METHOD of ESTABLISHMENT pulled old ties Aug. Found

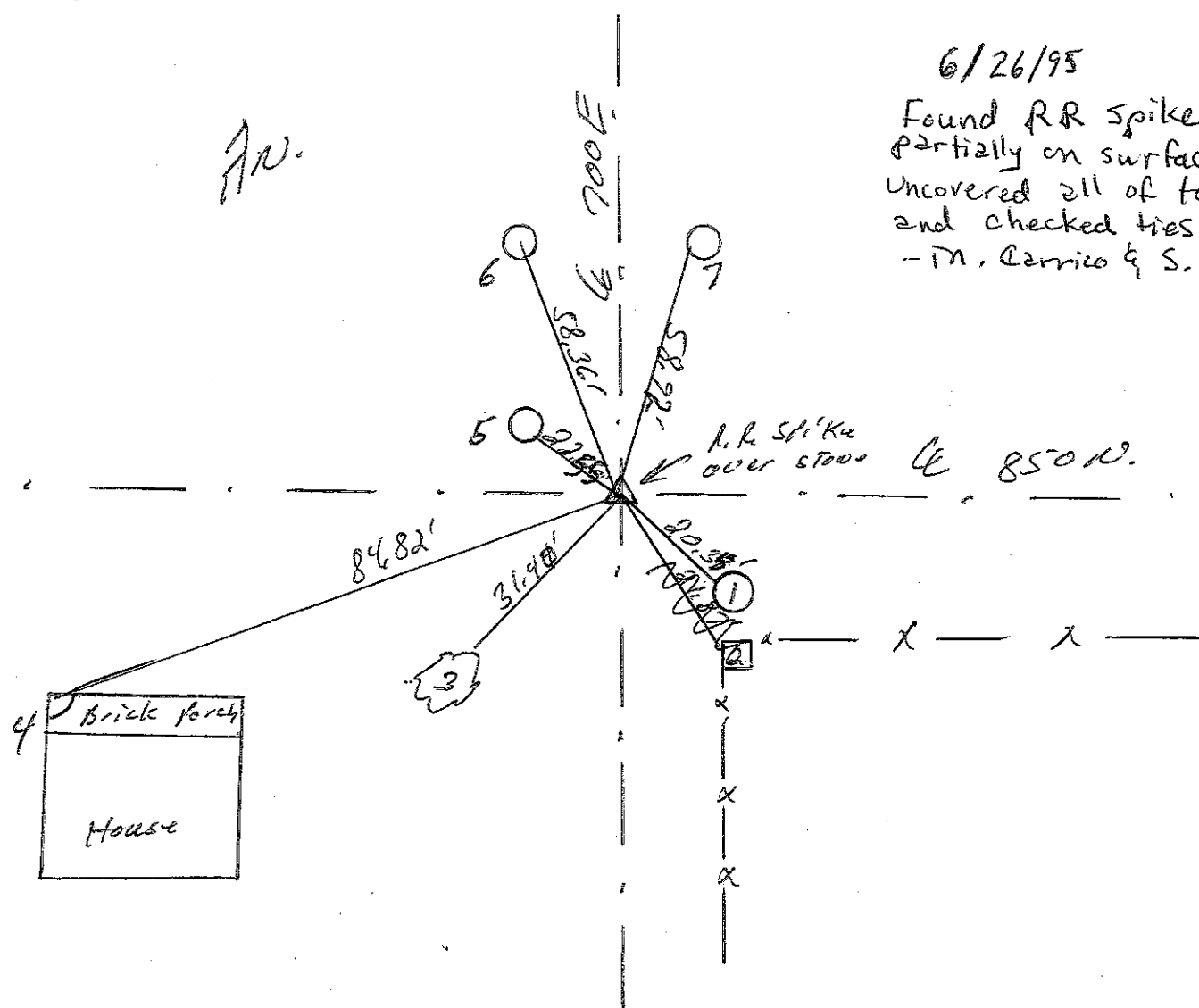


Stone 12" Deep Stone 9" S.E. to N.W. & 8" N.E. to S.W.  
Set 2 P.K.'s 2' South & West of Stone. Set 2 R.R. Spikes  
6" E. & W. of Stone 12" Deep. Set R.R. spike over Stone.

AN.

6/26/95

Found R.R. spike partially on surface. Uncovered all of top and checked ties.  
 - M. Carrio & S. Kreider

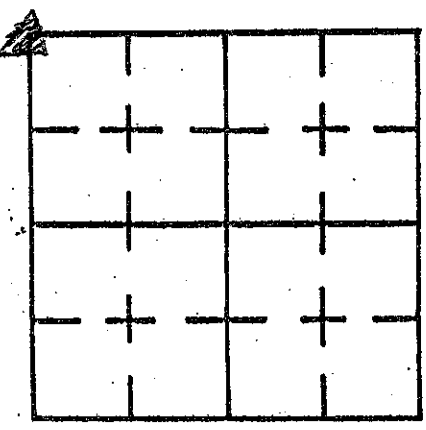


REFERENCE	DISTANCE	DESCRIPTION
1, 20.35	20.39	P.R. W/2 W. SIDE UTILITY pole R.E.A.C. #017927 4" up
2	21.82	P.R. W/2 S. SIDE Square wooden cor. post 8" up
3, 31.40	31.44	P.R. W/2 N.W. Root 22" maple @ ground level
4	84.82	S.W. corner porch foundation
5, 22.55	22.60	P.R. W/2 E. SIDE UTILITY pole 7" up
6	58.36	P.K. (1) N. SIDE ( ) ( ) 16" up
7, 58.92	58.92	P.K. (1) S. SIDE UTILITY & brace pole 7" up
offset	2.00'	P.K. in pavement west of stone
offset	2.00	P.K. (1) (1) South ( ) ( )
		R.R. spike over stone.

WR

# SECTION CORNER RECORD

9R  
(1 of 1)



SHELBY COUNTY, INDIANA

Sec. 28 T. 14 N R. 8E

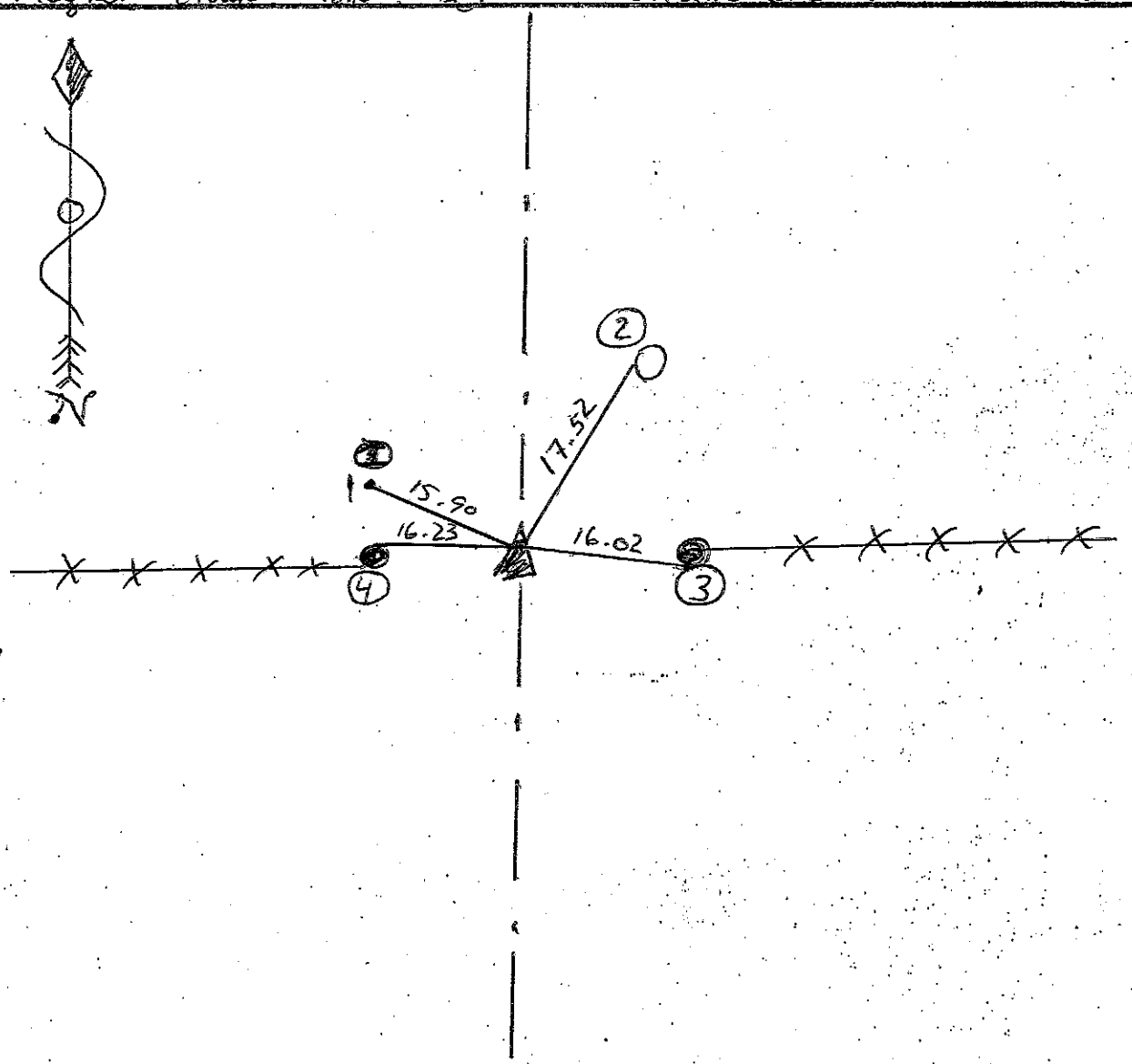
DATE 7/15/95

CREW P.C. \_\_\_\_\_

Inst. Rod M. Carrico & S. Kreider

TYPE of MARKER Stone Cond. Good

METHOD of ESTABLISHMENT Dug 4" and found stone. Painted orange and put magnets around stone. Set 2.00' offsets and Re-established ties



REFERENCE	DISTANCE	DESCRIPTION
①	15.90'	5/8" Rebar w/ wooden stake to west (Found)
②	17.52'	PK nail 2' up West side pwp # 38062
③	16.02'	PK nail 6" up SW side Round Wooden corner post
④	16.23'	PK nail 6" up North side Round Wooden corner post
Straddle	2.00'	RR spike in pmt North
Straddle	2.00'	RR spike in pmt West



# SECTION CORNER RECORD

## SHELBY COUNTY, INDIANA

Sec. 32 T. 14 N R. 8 E

DATE 8/13/80

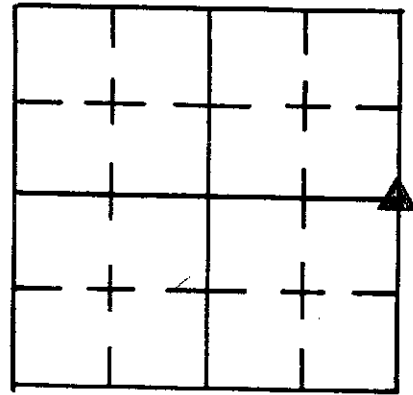
CREW P.C. \_\_\_\_\_

Inst. \_\_\_\_\_ Rod \_\_\_\_\_

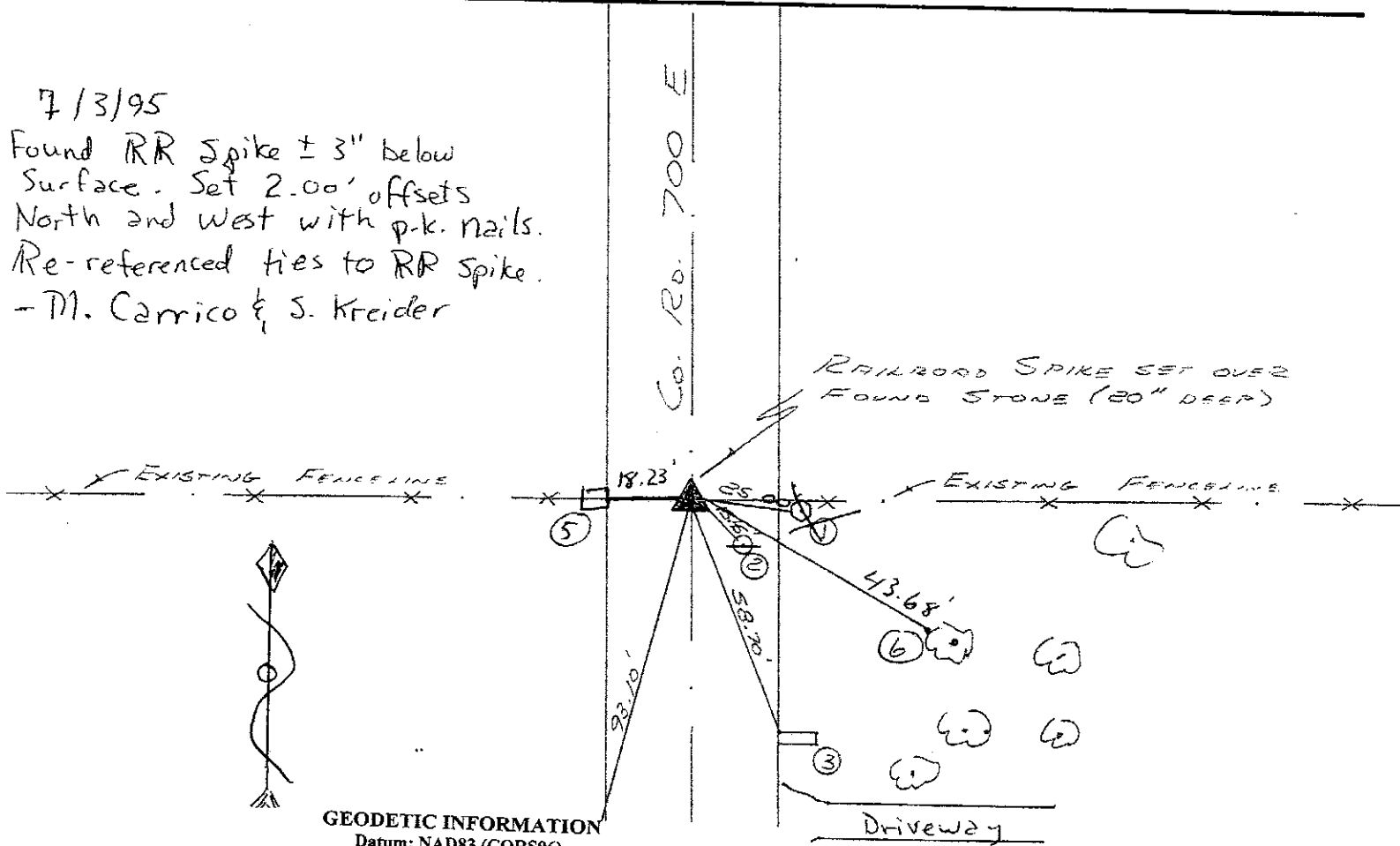
TYPE of MARKER STONE Cond. GOOD

METHOD of ESTABLISHMENT \_\_\_\_\_

9X  
(1 of 2)



7/3/95  
Found RR Spike ± 3" below  
Surface. Set 2.00' offsets  
North and West with p.k. nails.  
Re-referenced ties to RR Spike.  
- M. Carrico & S. Kreider



GEODETIC INFORMATION  
Datum: NAD83 (CORS96)

GPS REF. 09 X  
Taylor Sumerford  
DATE: Received  
BY: Entered 01/05/2015  
C. Drodgy  
NORTHING:  
1591714.22  
EASTING:  
332288.33

### DISCLAIMER

The section corner coordinates annotated hereon have been obtained with RTK GPS methods by personnel of Shelby County Surveyor. No guarantee is made to the correctness or accuracy of these values and they have been provided for recovery and verification purposes only. The Shelby County Surveyor's Office will not be held liable for errors or negligence in part by the surveyor who does not physically determine the location of section lines perform in compliance with **Indiana Title 865, Article 1, Rule 12-10** of the Administration Code. These coordinates will have no legal weight of authority unless monument and all its accessories have been obliterated.

REFERENCE	DISTANCE	DESCRIPTION
X	25.00'	STEEL SIGN POST CUT OFF AT GROUND LEVEL
2	15.45'	P.K. NAIL IN TELEPHONE POLE
3	58.70'	NW CORNER OF CONCRETE HEADWALL
X	93.10'	SW CORNER OF CONCRETE HEADWALL
5	18.23'	P.K. Nail 12" up East side wood corner post
6	43.68'	P.K. Nail 12" up NW side Maple tree

# SECTION CORNER RECORD

## SHELBY COUNTY, INDIANA

Sec. 32 T. 14 N R. 8 E

DATE 8/13/80

CREW P.C. \_\_\_\_\_

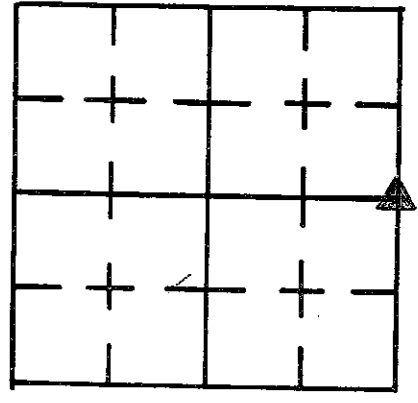
Inst. \_\_\_\_\_ Rod \_\_\_\_\_

TYPE of MARKER STONE Cond. GOOD

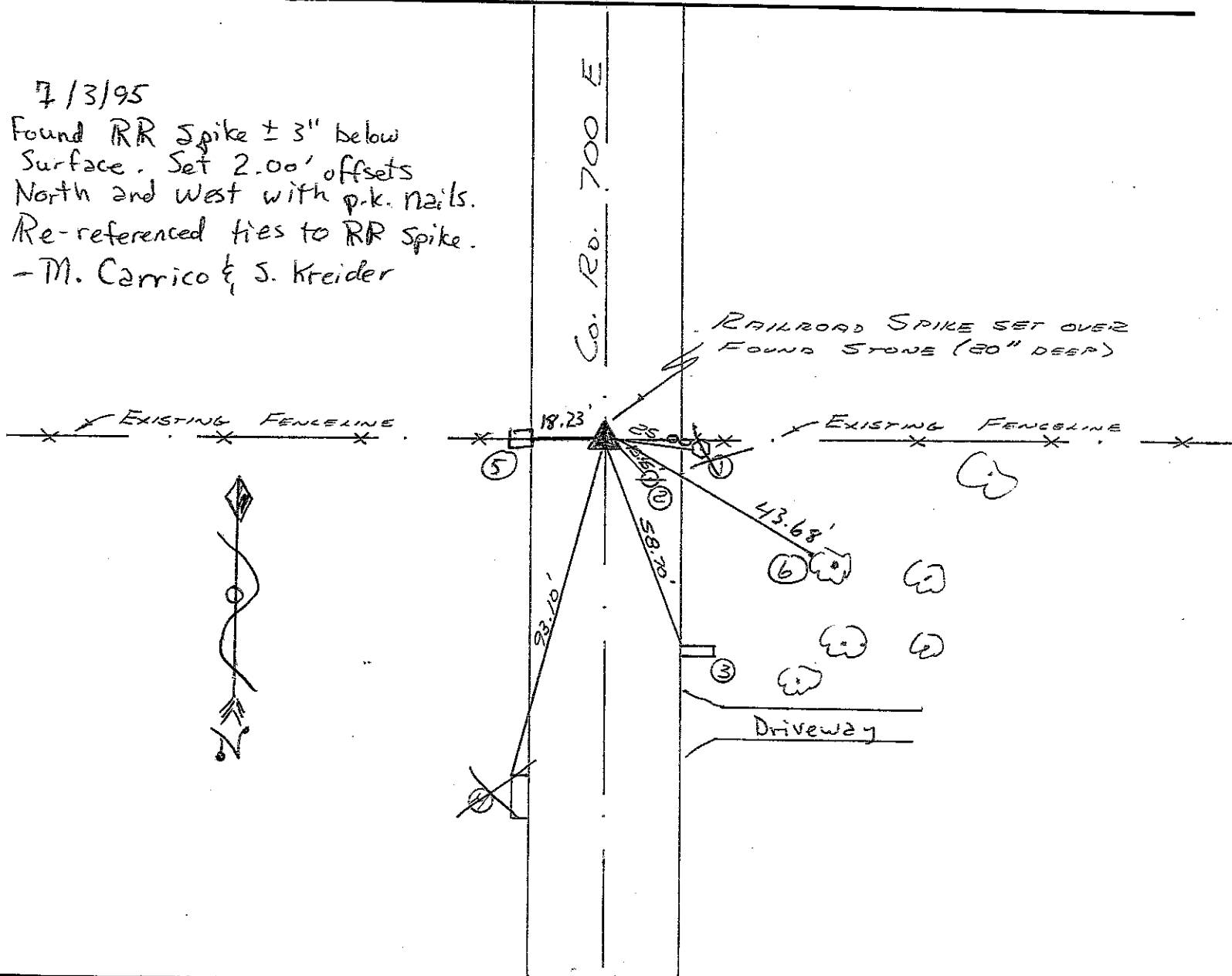
METHOD of ESTABLISHMENT \_\_\_\_\_

9X  
(2 of 2)

9-X



7/3/95  
Found RR Spike ± 3" below  
Surface. Set 2.00' offsets  
North and West with p.k. nails.  
Re-referenced ties to RR spike.  
- M. Carrico & S. Kreider



REFERENCE	DISTANCE	DESCRIPTION
X	25.00'	STEEL SIGN POST CUT OFF AT GROUND LEVEL
2	15.45'	P.K. NAIL IN TELEPHONE POLE
3	58.70'	NW CORNER OF CONCRETE HEADWALL
X	93.10'	NW CORNER OF CONCRETE HEADWALL
5	18.23'	P.K. Nail 12" up East side wood corner post
6	43.68'	P.K. Nail 12" up NW side Maple tree

9Z C

# SECTION CORNER RECORD

## SHELBY COUNTY, INDIANA

9Z  
(1 of 1)

Sec. 32 T. 14 R. 8

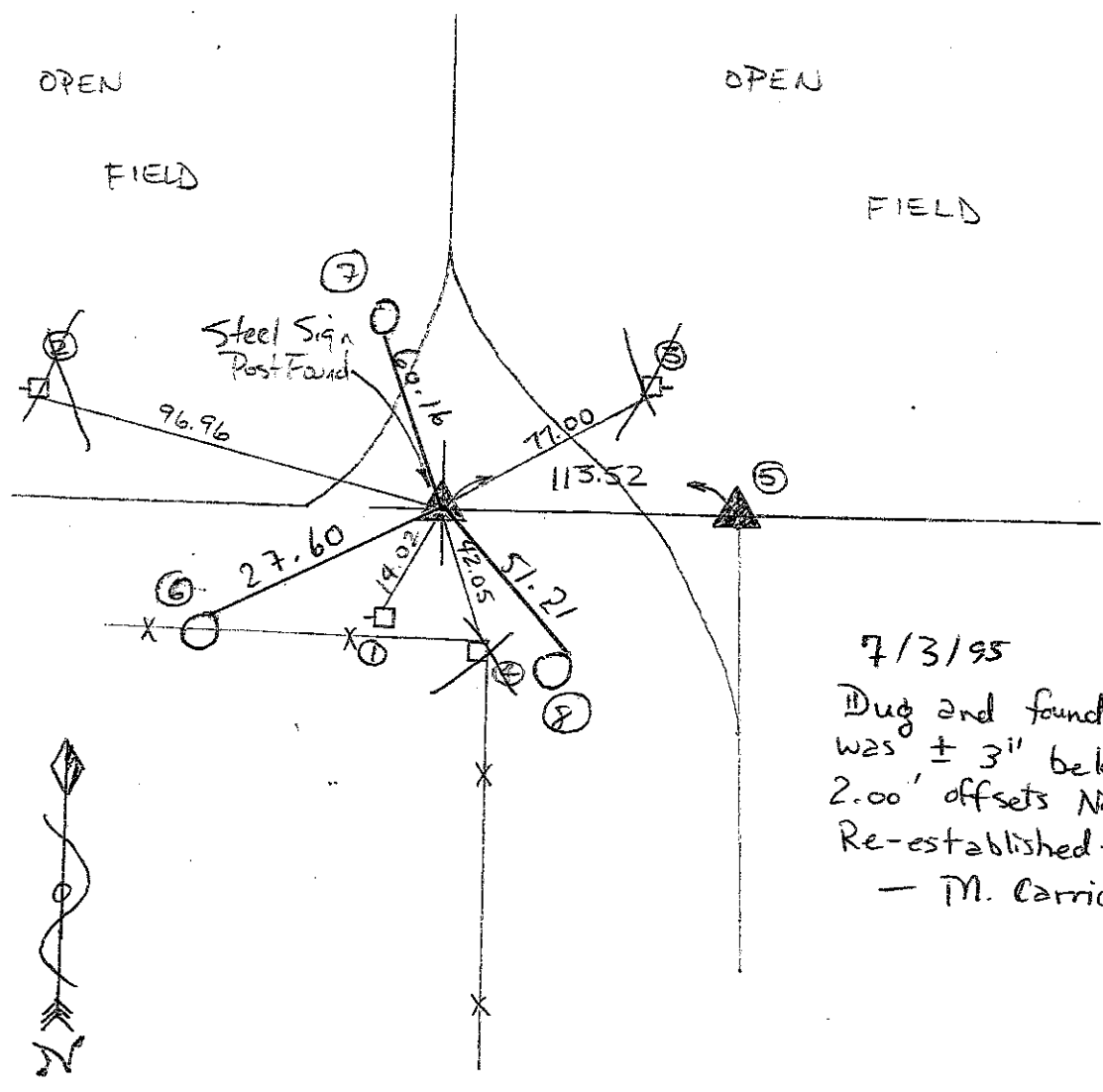
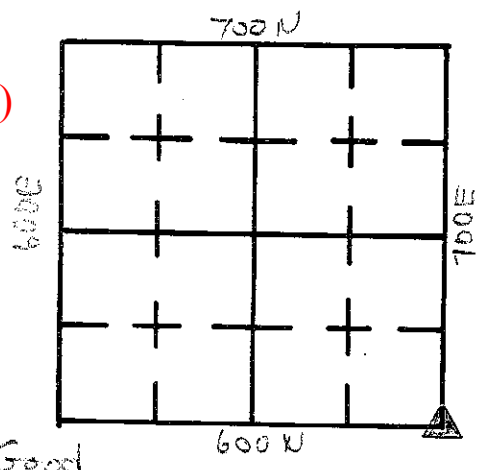
DATE 8 / 1 / 80

CREW P.C. S. Carren

Inst. \_\_\_\_\_ Rod S. Carren

TYPE of MARKER Steel Sign Post Cond. Good

METHOD of ESTABLISHMENT Found 3" Below Surface



7/3/95  
Dug and found marker, which was  $\pm 3''$  below surface. Set 2.00' offsets North and West. Re-established ties.  
- M. Carrico & S. Kreider

REFERENCE	DISTANCE	DESCRIPTION
1	14.02	P.K. Nail N. Side PWP # 11140
<del>2</del>	<del>96.96</del>	<del>Nail in Bottlecap S Side PWP No #</del>
<del>3</del>	<del>77.00</del>	<del>" " " " " "</del>
<del>4</del>	<del>42.05</del>	<del>" " " " " " No. " Wooden Corner Post</del>
5	113.52	R.R. Spike on Surface
6	27.60'	P.K. Nail 12" up North side PWP # 36215
7	60.16'	P.K. Nail 12" up South side PWP # 36218
8	51.21'	P.K. Nail 12" up NE side telephone pole
Straddle	2.00'	P.K. Nail in pmt North
Straddle	2.00'	P.K. Nail in pmt West

# SECTION CORNER RECORD

SHELBY COUNTY, INDIANA

Sec. 9 T. 14 R. 8

DATE 6/26/02

CREW P.C. TONY SIDES

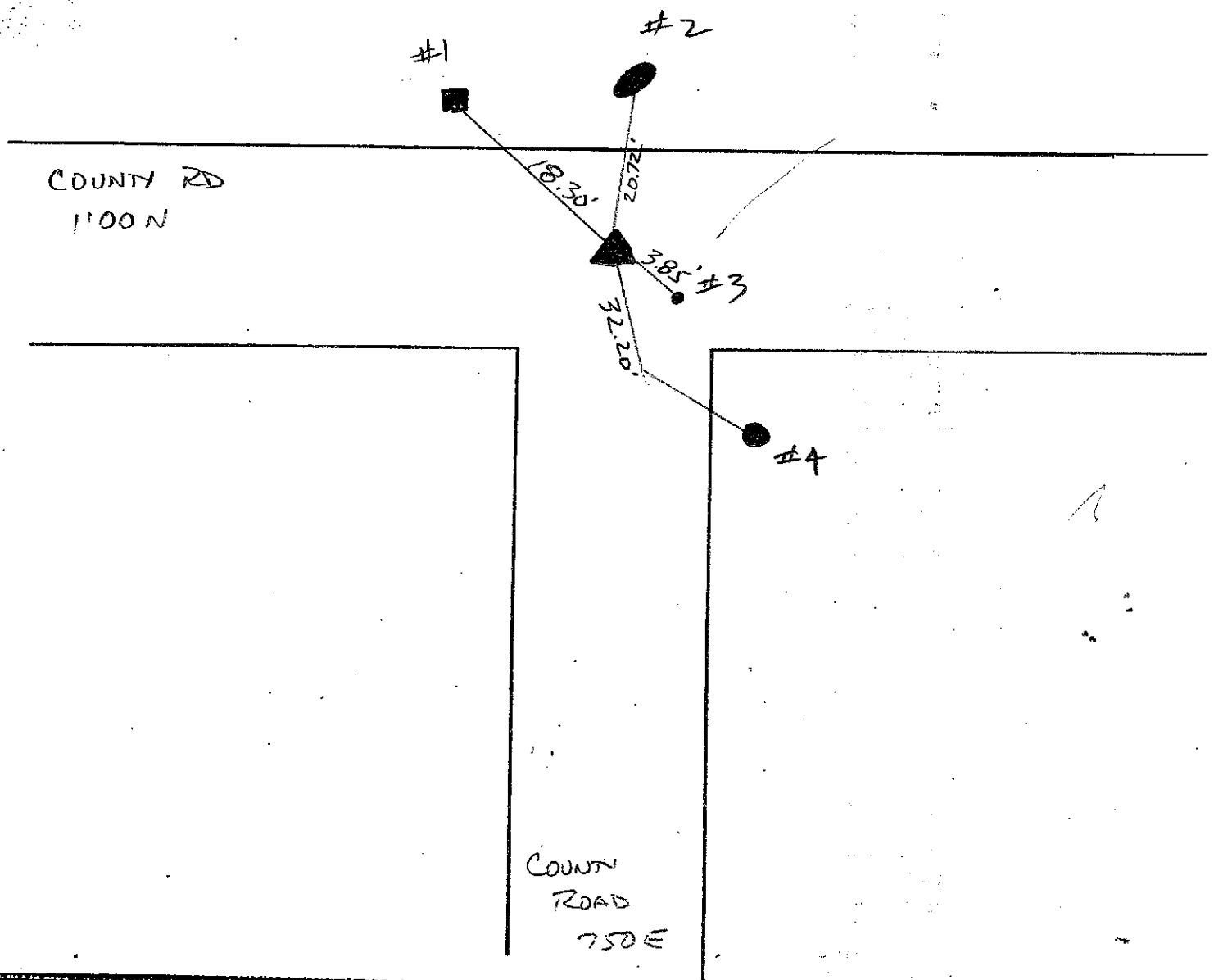

Inst. \_\_\_\_\_ Rod \_\_\_\_\_

TYPE of MARKER S.C. SURVEYOR MONUMENT Cond. JUST SET

METHOD of ESTABLISHMENT PER PREVIOUS SURVEY OF PAST

G. SURVEYOR POWELL - LOCATION APPROVED BY S.C. SURVEYOR T. SUMERFORD

11E  
(1 of 3)



REFERENCE	DISTANCE	DESCRIPTION
1	18.30'	TELEPHONE JUNCTION BOLL 30100-95 S.E. CORNER GROUND LEVEL
2	20.72'	LARGE STONE "X" CHISELED AT HIGH POINT
3	3.85'	IRON PIN IN ROAD - S.E. OF MONUMENT
4	32.20'	REMC. POLE 39070 (PK NAIL @ 15" UP WEST SIDE)

SHELBY COUNTY, INDIANA  
Sec. 4 T. 14 R. 8  
HANOVER TWP.

▲ Ref. No.


DATE:  
CREW:  
OLD RECORD REF:  
MARKER TYPE:

Method of Establishment

SHELBY CO. MONUMENT / RECOVERED

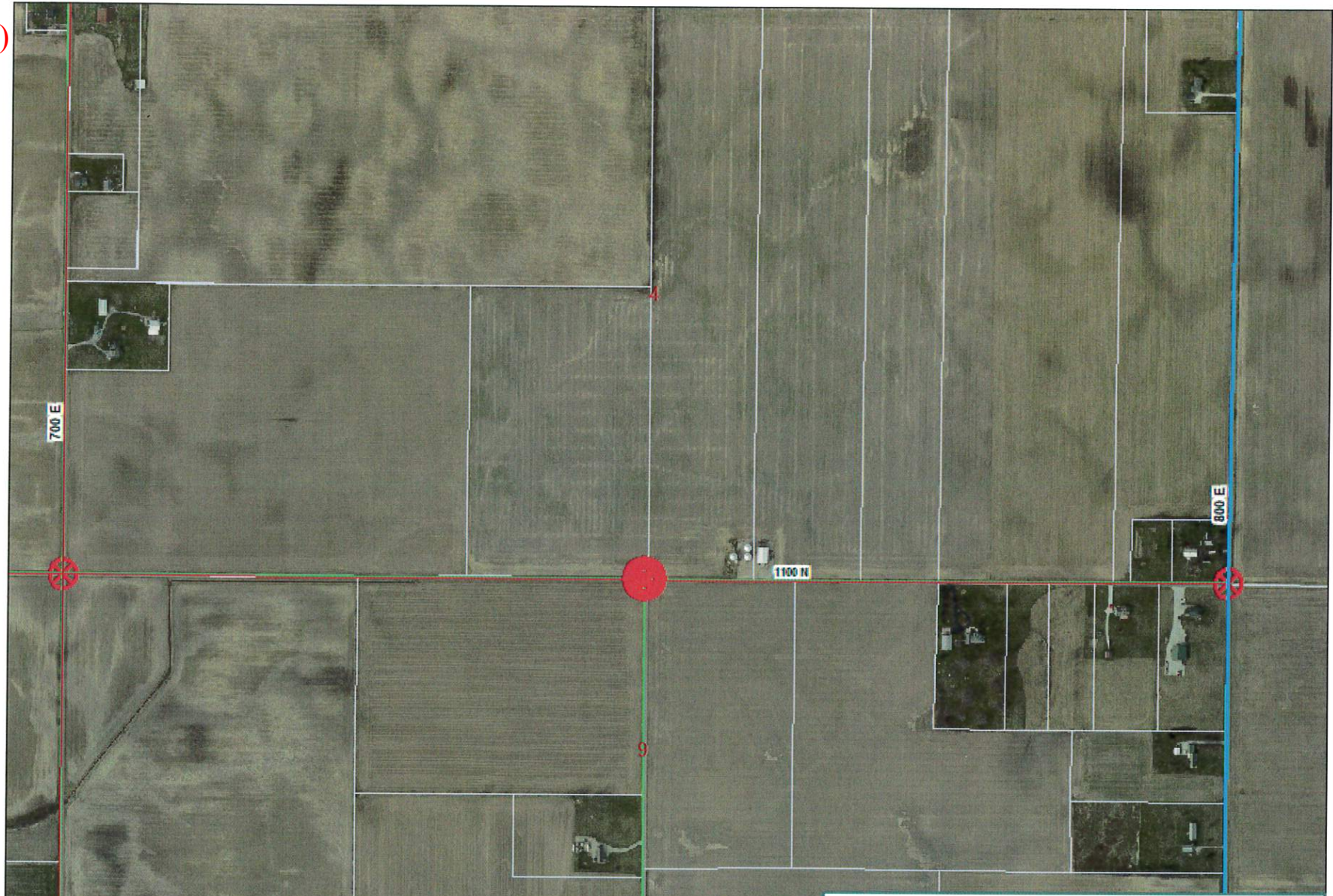


Drawing Not To Scale

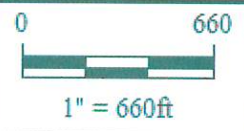
REF #	DISTANCE	DESCRIPTION
		ELEVATION 913.79'

**GEODETTIC INFORMATION**  
Datum: NAD83 (CORS96)

GPS REF. 473	<b>DISCLAIMER</b> The section corner coordinates annotated hereon have been obtained with RTK GPS methods by personnel of Shelby County Surveyor. No guarantee is made to the correctness or accuracy of these values and they have been provided for recovery and verification purposes only. The Shelby County Surveyor's Office will not be held liable for errors or negligence in part by the surveyor who does not physically determine the location of section lines perform in compliance with Indiana Title 865, Article 1, Rule 12-10 of the Administration Code. These coordinates will have no legal weight of authority unless monument and all its accessories have been obliterated.
DATE: 4/05/2010	
BY: JEFF POWELL	
NORTHING: 1615583.41	
EASTING: 334948.73	



4-14-8 SW Corner SE 1/4



*Shelbyville-Shelby County  
 Geographic Information System  
 25 W. Polk St.  
 Shelbyville, Indiana 46176*

# SECTION CORNER RECORD

11G  
(1 of 1)

## SHELBY COUNTY, INDIANA

Sec. 9 T. 14 R. 8

DATE 6/26/02


CREW P.C. Tom Sipes

Inst. \_\_\_\_\_ Rod \_\_\_\_\_

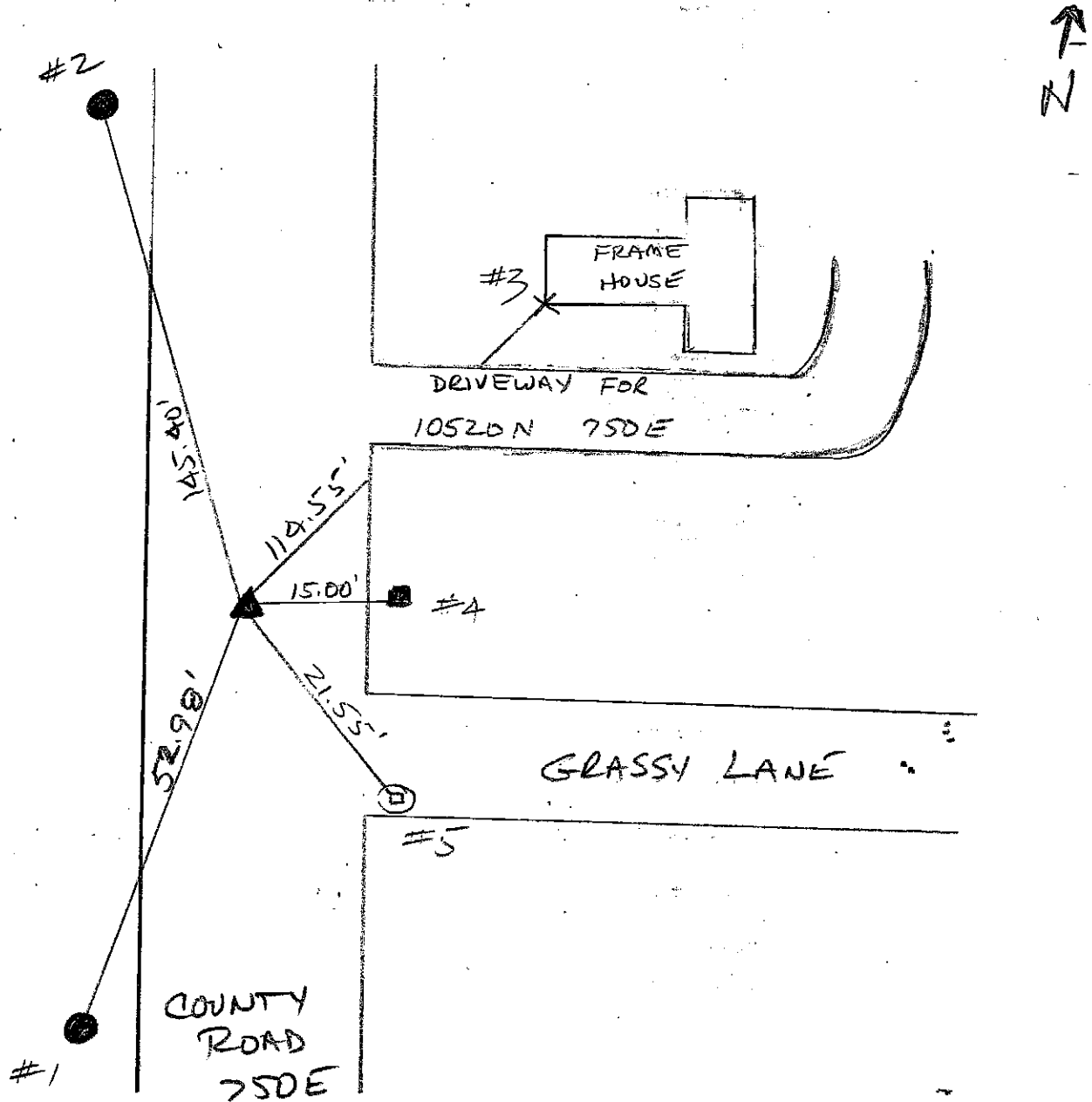
TYPE of MARKER SC. SURVEYOR MONUMENT Cond. JUST SET

METHOD of ESTABLISHMENT POINT ESTABLISHED BY

T. SUMERFORD, L.S.



11-G



REFERENCE	DISTANCE	DESCRIPTION
1	52.98'	PSI POLE 260216 (PK NAIL @ 15" UP EAST SIDE)
2	145.40'	PSI POLE 260217 (PK NAIL @ 15" UP EAST SIDE)
3	114.55'	S.W. CORNER 1 STORY FRAME HOUSE (WHERE SIDING & FOUNDATION MEET)
4	15.00'	4" SQ DECORATIVE WOODEN POST - WEST SIDE
5	21.55'	CONCRETE BASE FOR ONE TIME GATE POST - SOUTH SIDE OF GRASSY LANE - N.W. CORNER OF SQ CTR

# SECTION CORNER RECORD

11J  
(1 of 3)

SHELBY COUNTY, INDIANA

Sec. 16 T. 14 N R. 8 E

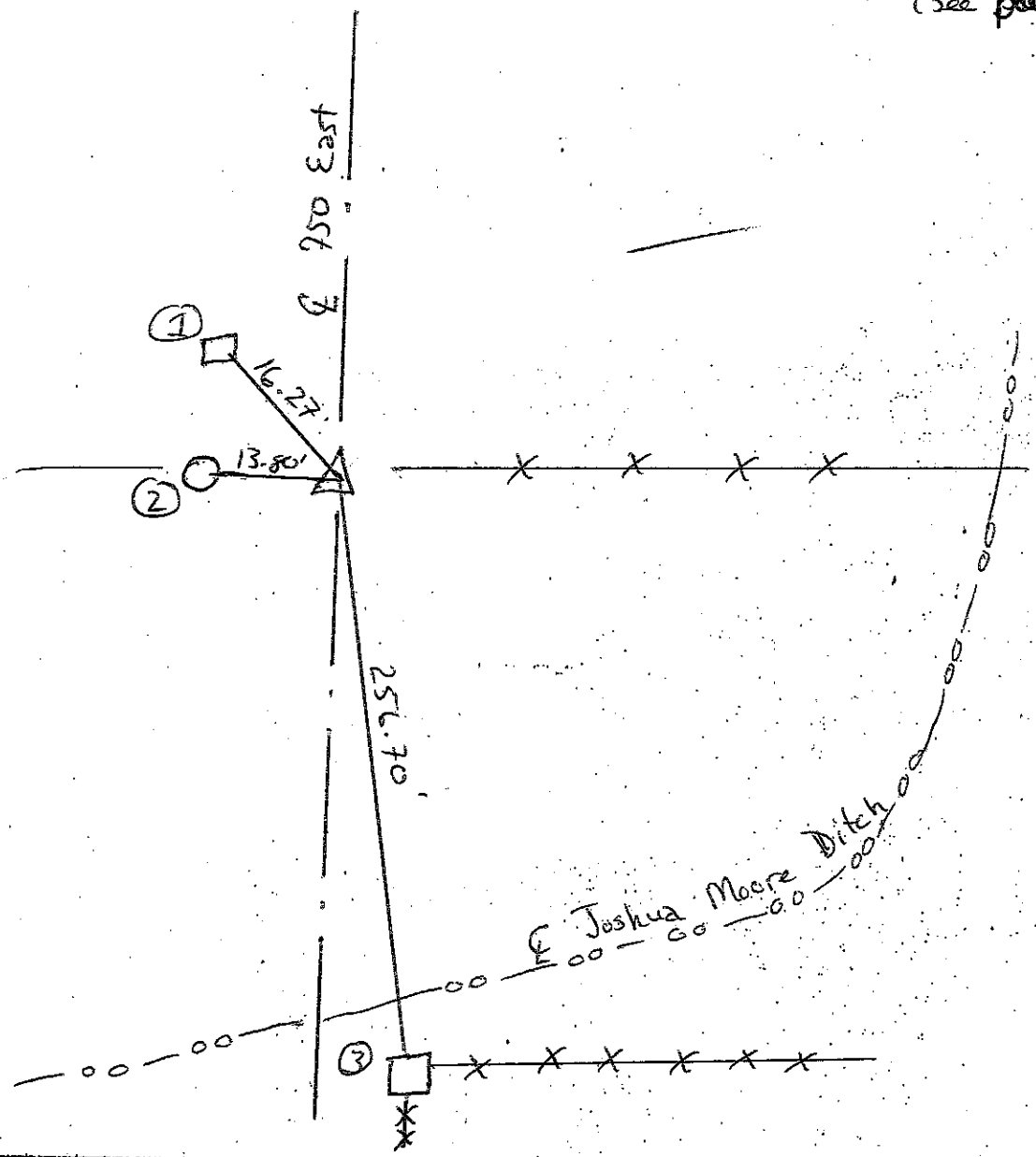
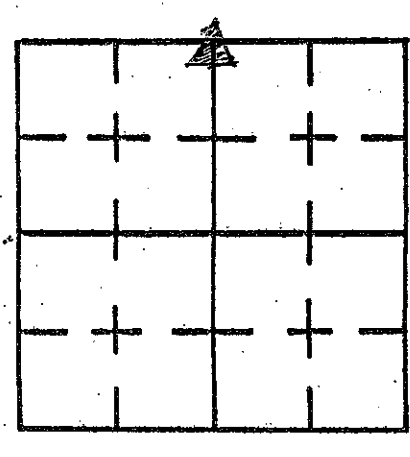
DATE 7/13/95

CREW P.C. \_\_\_\_\_

Inst. \_\_\_\_\_ Rod M. Carrico & S. Kreider

TYPE of MARKER Stone Cond. Good

METHOD of ESTABLISHMENT Dug hole 6" deep and located stone and RR Spikes North and South. No X clearly marked. Determined  
(see back)



REFERENCE	DISTANCE	DESCRIPTION
①	16.27'	P.K. Nail South side Sq. Wooden brace post 5" up
②	13.80'	P.K. Nail South side utility pole #223600 2" up
③	256.70'	NW corner concrete corner post
Straddle	2.00'	PK Nail in prvnt North
Straddle	2.00'	PK Nail in prvnt East

11J

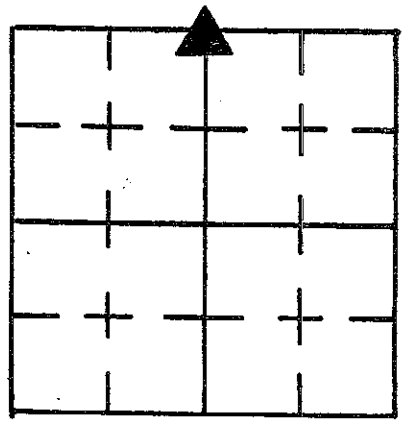
(2 of 3)

(Continued from front)

pt. using ties and two RR spikes found. Chiseled new X in stone  
and painted orange. Placed 2.00' offsets North and East of  
Chiseled X on surface in pvt.

# SECTION CORNER RECORD

11J  
(3 of 3)



## SHELBY COUNTY, INDIANA

Sec. 16 T. 14N R. 8E

DATE 7/15/87

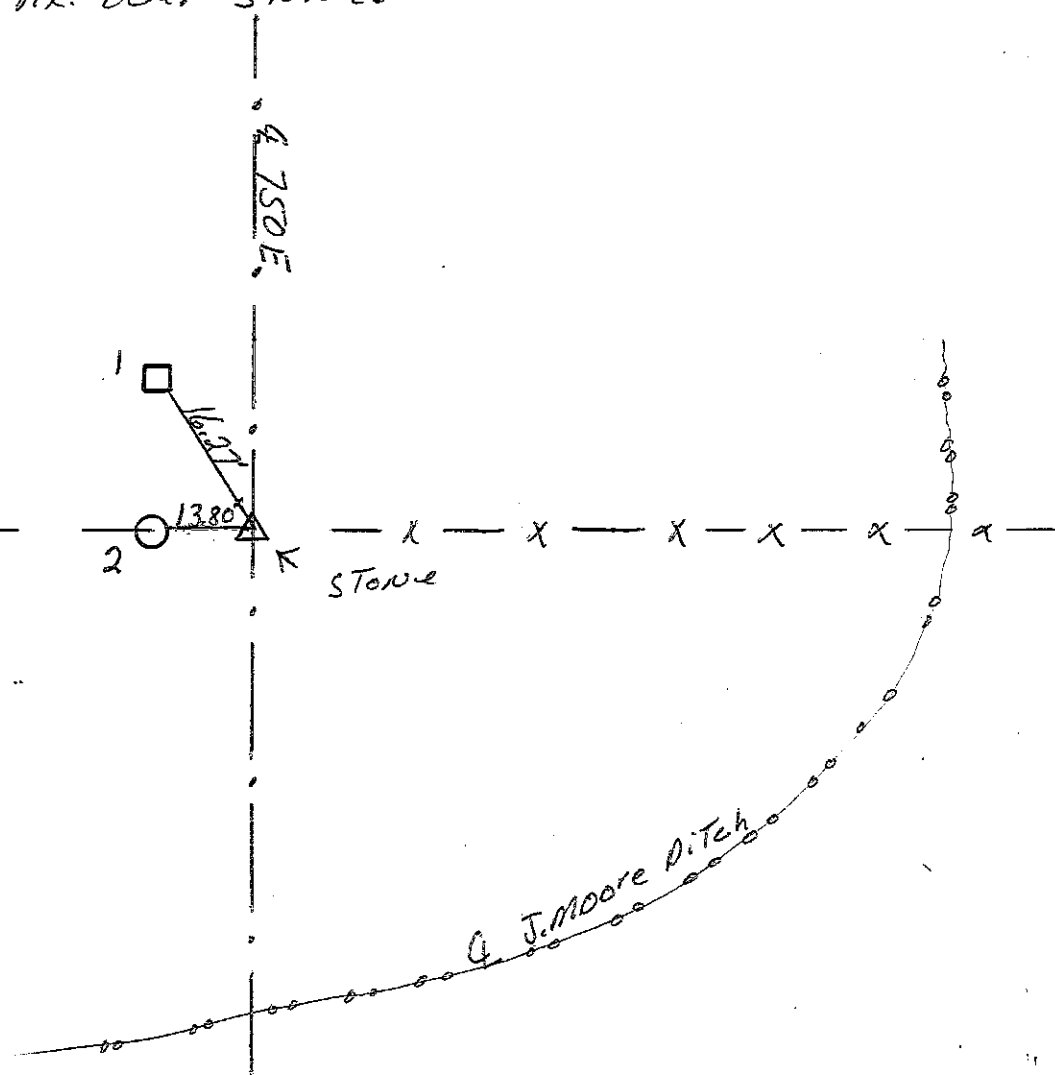
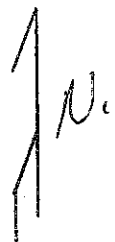
CREW P.C. D. Rivers

Inst. \_\_\_\_\_ Rod M. Leman / R. McGaha

TYPE of MARKER Stone Cond. good

METHOD of ESTABLISHMENT Dug in E. C.A. 750E in line

with Fence running West. Found stone 4" deep, stone 8" N to S, X 5" E. to W. Found faint cut X in stone, set two R.K. spikes 6" deep 5" N&S of X. set 2 P.K.s 2' South & West of stone in road surface set P.K. over stone.



REFERENCE	DISTANCE	DESCRIPTION
(1)	16.27'	P.K. NAIL S. SIDE Square wooden brace post 5" up
(2)	13.80'	P.K. NAIL S. SIDE UTILITY Pole P.S.E. #223600 2" up
offsets	2.00'	P.K. in road surface west of stone
OFFSET	2.00'	( ) ( ) ( ) ( ) South ( ) ( ) set P.K. over stone

# SECTION CORNER RECORD

## SHELBY COUNTY, INDIANA

C. 21 T. 14 R. 8

DATE 7/6/85

BY P.C. L May

BY D. Rivers Rod C. Price

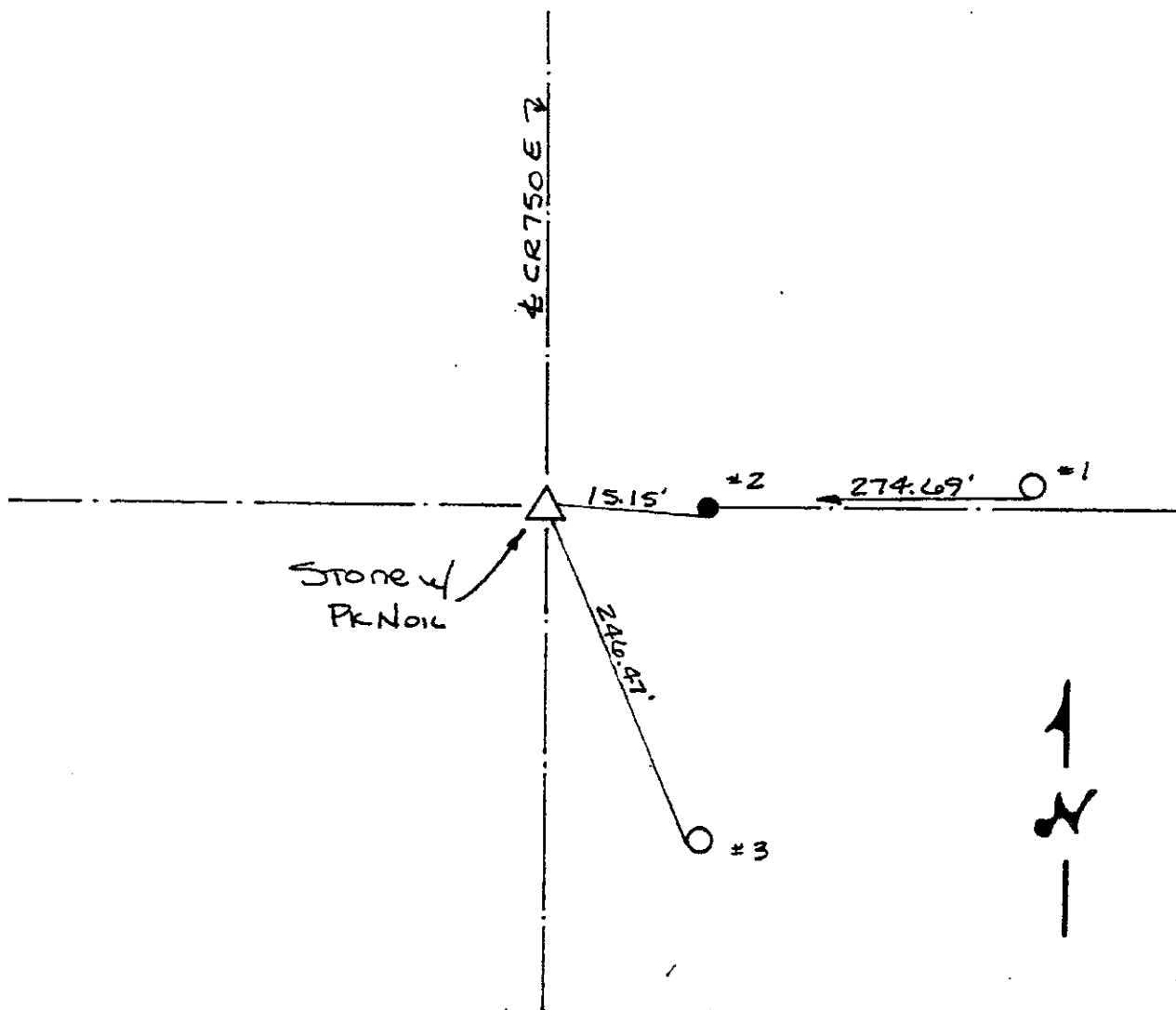
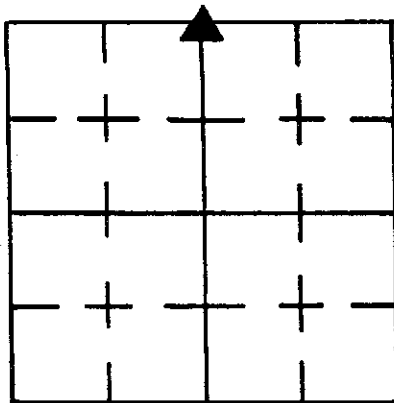
TYPE of MARKER Stone Cond. GOOD

METHOD of ESTABLISHMENT NOTHING FOUND ON SURFACE, SPLIT EXIST.

REMARKS PUNT. AND USED EXIST. COR. POST TO EAST FOR LINE, DUG AND FOUND  
(CONT'D ON BACK)

11N  
(1 of 2)

11N



REFERENCE	DISTANCE	DESCRIPTION
1	274.69'	PK Nail 14" UP SOUTH SIDE REMC PWP # 11298
2	15.15'	PK Nail 8" UP SOUTH SIDE ROUND WOOD CORNER POST
3	246.47'	PK Nail 13" UP WEST SIDE REMC PWP # 11295

GEODETIC INFORMATION  
Datum: NAD83 (CORS96)

GPS REF. 114

DATE: Received 12/07/2015  
T. Sumerford LS

BY: Entered 12/21/2015  
C. Drodgy

NORTHING:  
1604993.335

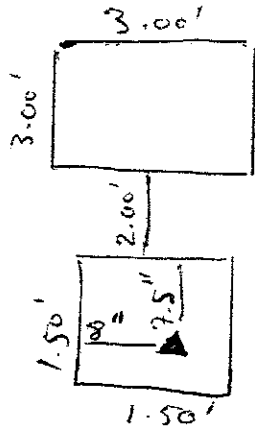
EASTING:  
334936.880

### DISCLAIMER

The section corner coordinates annotated hereon have been obtained with RTK GPS methods by personnel of Shelby County Surveyor. No guarantee is made to the correctness or accuracy of these values and they have been provided for recovery and verification purposes only. The Shelby County Surveyor's Office will not be held liable for errors or negligence in part by the surveyor who does not physically determine the location of section lines perform in compliance with Indiana Title 865, Article 1, Rule 12-10 of the Administration Code. These coordinates will have no legal weight of authority unless monument and all its accessories have been obliterated.

4" E-W x 9" N-S x 12" Deep Stone 5" Below P.M.T. PLACED CUT "X"  
ON HIGH POINT. PLACED P.K. Nails ABOVE Stone ON SURFACE.  
PLACED RR SPIKE 1.5' WEST + EAST OF CUT "X" 2" ABOVE top  
of Stone in FILL DIRT.

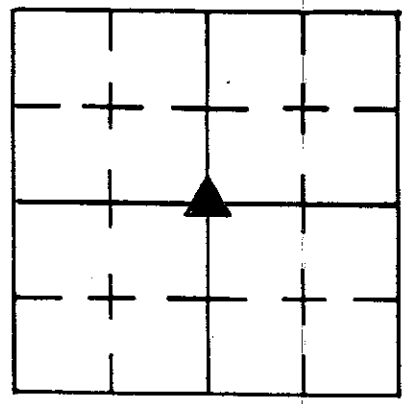
6/26/95 Saw patched hole in road. Ties pulled close to it  
2nd so dug 3.00' x 3.00' hole 1.00' deep. Found nothing. Moved  
2.00' South and dug 1.50' x 1.50' ± 10" deep. Found stone  
painted red w/ X. Placed magnets around stone. Set 3.00'  
offsets West and South with p.k. nails. — M. Carrico & S. Kreider



11P

# SECTION CORNER RECORD SHELBY COUNTY, INDIANA

11P  
(1 of 2)



Sec. 21 T. 14 R. 8

DATE 6/7/85

CREW P.C. L Moy

Inst. Rod C PEKE

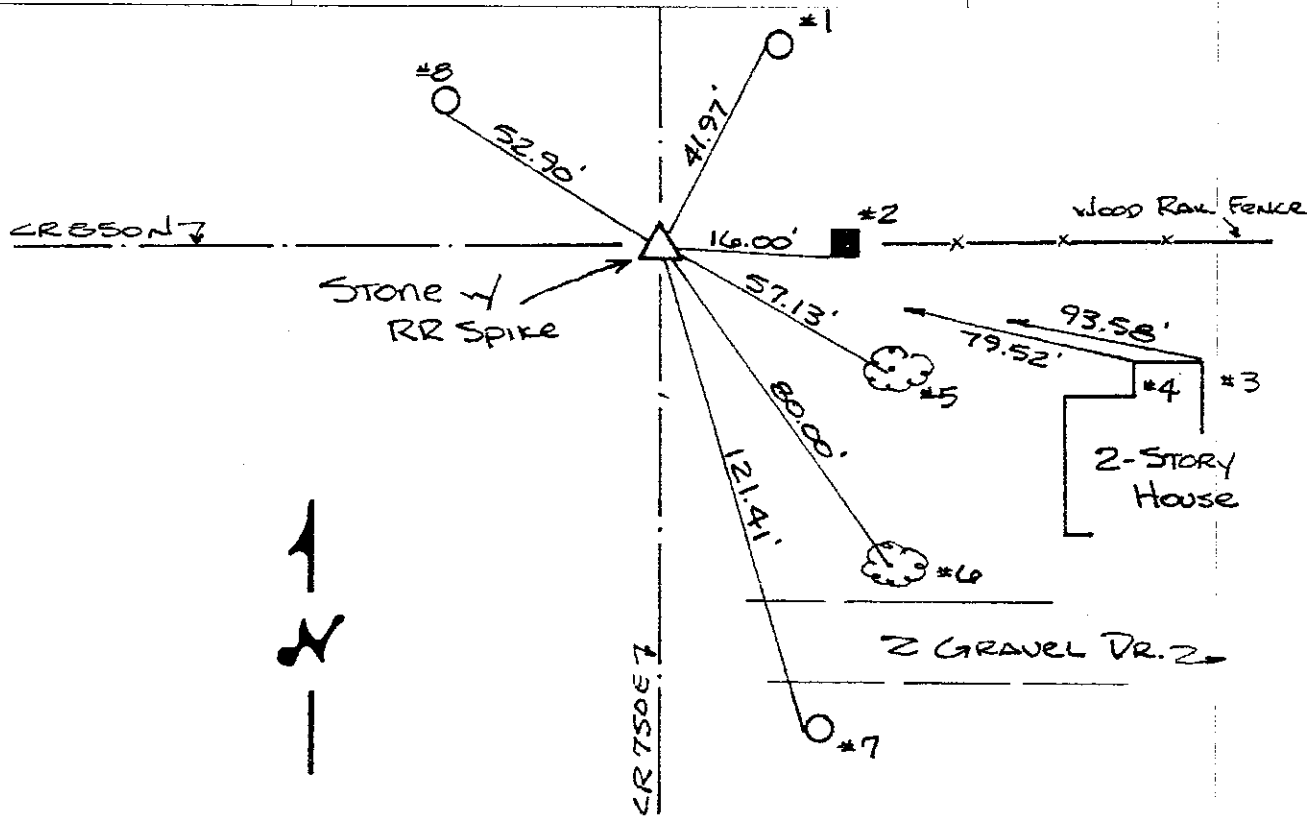
TYPE of MARKER Stone Cond. GOOD

METHOD of ESTABLISHMENT NOTHING FOUND ON SURFACE, FOUND LIMESTONE

POST AS PER ISLEY 18-76b, PULLED 15.51' W. OF POST, DUG AND FOUND

GEODETIC INFORMATION (CONT. ON BACK)  
Datum: NAD83 (CORS96)

GPS REF.	DISCLAIMER
142/Earnst	The section corner coordinates annotated hereon have been obtained via RTK GPS methods by personnel of Shelby County Surveyor. No guarantee is made to the correctness or accuracy of these values and they have been provided for recovery and verification purposes only. The Shelby County Surveyor's Office will not be held liable for errors or negligence in part by the surveyor who does not physically determine the location of section lines perform in compliance with Indiana Title 865, Article 1, Rule 12-10 of the Administration Code. These coordinates have no legal weight of authority unless monument and all its accessories have been obliterated.
DATE: 08/27/2012	
BY: T. Sumerford C. Droddy	
NORTHING: 1602335.345	
EASTING: 334950.581	



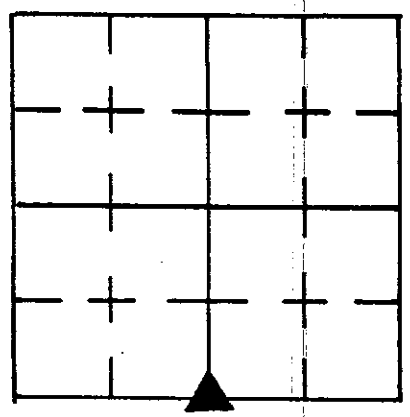
REFERENCE	DISTANCE	DESCRIPTION
1	41.97'	RR SPIKE 9" UP WEST SIDE REMC PWP # 20757
2	16.00'	S.W. CORNER LARGE LIMESTONE CORNER POST
3	93.58'	N.E. CORNER @ FOUNDATION 2-STORY HOUSE
4	79.52'	N.W. MOST CORNER @ FOUNDATION 2-STORY HOUSE
5	57.13'	PK NAIL 7" UP WEST SIDE 18" CEDAR TREE
6	80.00'	PK NAIL 11" UP S.W. SIDE 24" CEDAR TREE
7	121.41'	PK NAIL 2" UP S.W. SIDE REMC PWP # 11286
8	52.90'	PK NAIL 6" UP SOUTH SIDE REMC PWP # 20756
STRADDLE	2.00'	PK NAIL IN POINT DUE NORTH
STRADDLE	2.00'	PK NAIL IN POINT DUE WEST

LARGE BOULDER 16" DEEP. PLACED CUT "X" ON HIGH POINT.  
PLACED RR SPIKE ABOVE "X" IN FILL MATERIAL, AND ONE  
ABOVE BOTH ~~ON~~ ON SURFACE.

6/26/95 Located RR Spike on surface. Re-referenced ties,  
Unable to locate tie #5. — M. Carrico & S. Kreider

# SECTION CORNER RECORD SHELBY COUNTY, INDIANA

11R  
(1 of 1)



Sec. 21 T. 14 R. 8

DATE 11/4/83

BY REW P.C. L. May

Set by Rod L. Justice

TYPE of MARKER SANDSTONE Cond. GOOD

METHOD of ESTABLISHMENT FOUND NAIL ON SURFACE, SET PK NAILS

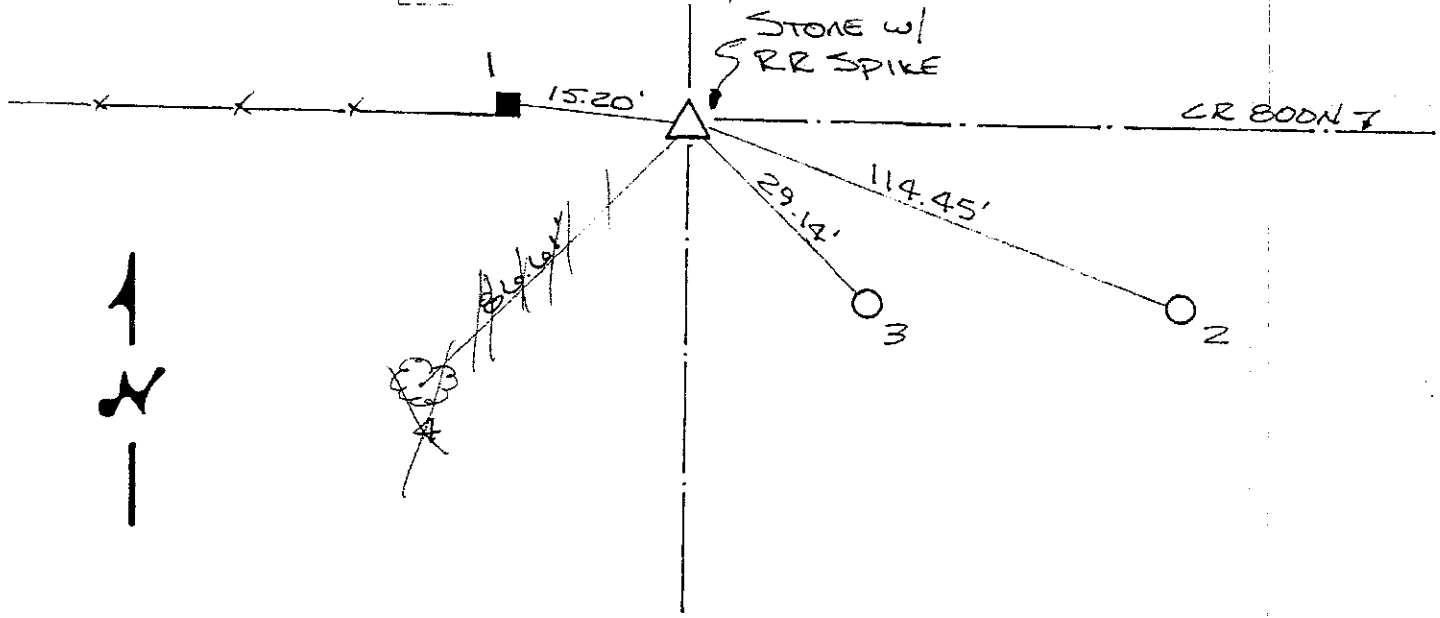
3.0' DUE WEST & SOUTH OF, DUG AND FOUND SANDSTONE 14" DOWN, PLACED CUT "X" IN HIGH POINT, PLACED RR SPIKE ABOVE STONE IN FILL, AND ONE ABOVE ON SURFACE.

CR 750 N.E.

**GEODETIC INFORMATION**  
Datum: NAD83 (CORS96)

STONE IS 0.4' N.  
& 1.2' W. OF NAIL  
FOUND IN ROAD

<b>GPS REF.</b> 138/Earnst	<b>DISCLAIMER</b> The section corner coordinates annotated hereon have been obtained with RTK GPS methods by personnel of Shelby County Surveyor. No guarantee is made to the correctness or accuracy of these values and they have been provided for recovery and verification purposes only. The Shelby County Surveyor's Office will not be held liable for errors or negligence in part by the surveyor who does not physically determine the location of section lines perform in compliance with <b>Indiana Title 865, Article 1, Rule 12-10</b> of the Administration Code. These coordinates have no legal weight of authority unless monument and all its accessories have been obliterated.
<b>DATE:</b> 08/27/2012	
<b>BY:</b> T. Sumerford C. Drodgy	
<b>NORTHING:</b> 1599675.285	
<b>EASTING:</b> 334951.777	



REFERENCE	DISTANCE	DESCRIPTION
1	15.20	PK NAIL 7" UP EAST SIDE SQUARE WOOD CORNER POST
2	114.45	PK NAIL 16" UP WEST SIDE REMC PWP # 11269
3	29.14	PK NAIL 6" UP NW SIDE REMC PWP # 11268
<del>4</del>	<del>Blot</del>	<del>PK NAIL 12" UP NE SIDE 24" ASPLE</del>
STRADDLE	3.60	PK NAIL SET IN POINT S.E.
STRADDLE	1.82	PK NAIL SET IN POINT WEST
6/26/95	Found	RR Spike on surface and re-referenced ties.
		- M. Carrico & S. Kreider

# SECTION CORNER RECORD

11T  
(1 of 1)

## SHELBY COUNTY, INDIANA

Sec. 28 T. 14N R. 8E

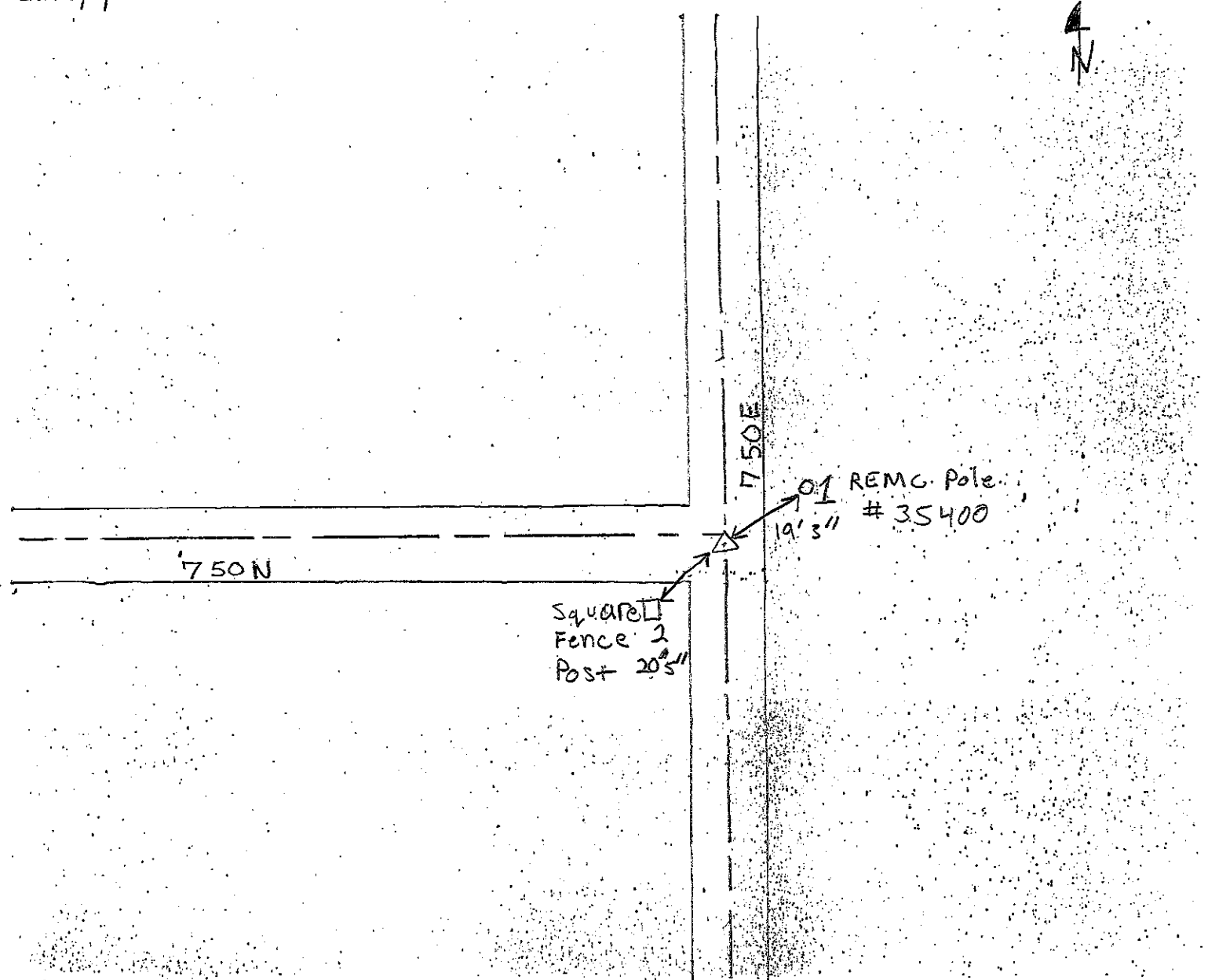
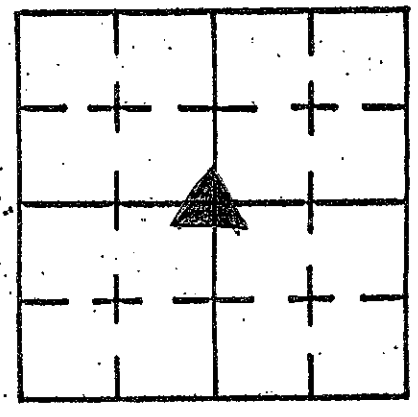
DATE 6/25/97

CREW P.C. Ted Smith

Inst. Rod Dustin Ballard

TYPE of MARKER stone Cond. good

METHOD of ESTABLISHMENT 12"x8" in. stone found with an "x" chipped in it next to a R.R. Spike



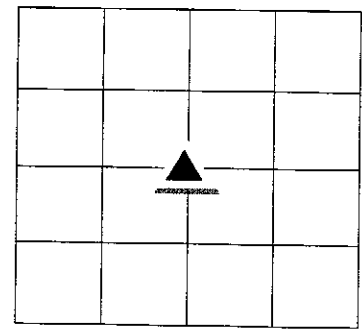
REFERENCE	DISTANCE	DESCRIPTION
1	19'3"	REMC Pole # 35400
2	20'5"	Square wooden Fence post




SECTION CORNER RECORD  
SHELBY COUNTY, INDIANA  
S. 33 T. 14N. R. 8E

11 X Ref. No.

DATE: 2014  
CREW: T. Sumerford  
OLD RECORD REF:  
MARKER TYPE: Monument



County Surveyor's Monument at Corner Post



REF #	DISTANCE	DESCRIPTION

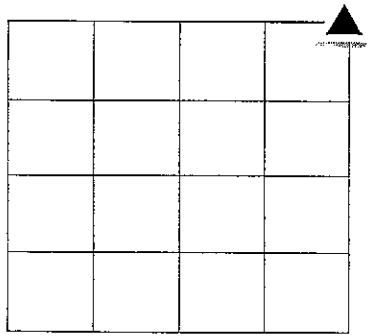
**GEODETTIC INFORMATION**  
Datum: NAD83 (CORS96)

<b>GPS REF. 11X</b> <b>T. Sumerford</b> <b>DATE: Entered</b> <b>01/05/2015</b> <b>BY:</b> <b>C. Droddy</b> <b>NORTHING:</b> <b>1591787.78</b> <b>EASTING:</b> <b>334978.13</b>	<p align="center"><b>DISCLAIMER</b></p> <p>The section corner coordinates annotated hereon have been obtained with RTK GPS methods by personnel of Shelby County Surveyor. No guarantee is made to the correctness or accuracy of these values and they have been provided for recovery and verification purposes only. The Shelby County Surveyor's Office will not be held liable for errors or negligence in part by the surveyor who does not physically determine the location of section lines perform in compliance with <b>Indiana Title 865, Article 1, Rule 12-10</b> of the Administration Code. These coordinates will have no legal weight of authority unless monument and all its accessories have been obliterated.</p>
---	---

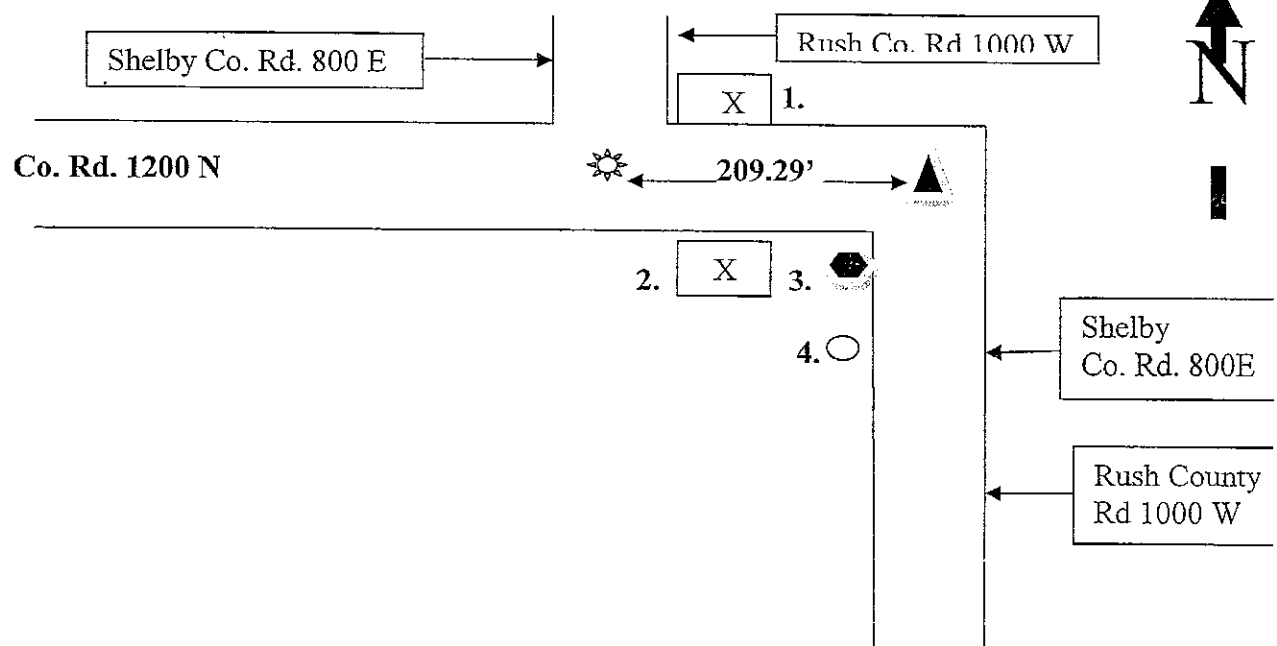
SECTION CORNER RECORD  
SHELBY COUNTY, INDIANA  
Sec. 04 T. 14N R. 8E

Ref. No. 13A

DATE: 03/17/2010  
CREW: L. STOTEN/RUSH COUNTY SURVEYOR  
OLD RECORD REF:  
MARKER TYPE: Found Rebar; set marker at rebar



Entered by C. Droddy 05/05/2011  
L. Stoten Rush co. Surveyor and J.R. Hutslar Reg. In L.S. #50204  
  
Book 1 page 140



Drawing Not To Scale

Last Entered or Corrected:

REF #	DISTANCE	DESCRIPTION
1	37.05Ft	From marker to "X" in Culvert Headwalls
2	38.50Ft	From marker to "X" in Culvert Headwalls
3	28.85Ft	From Marker to Corner Post
4	42.92Ft	From Marker to Brace Post

GEODETIC INFORMATION  
Datum: NAD83 (CORS96)

GPS REF.	DISCLAIMER
DATE:	The section corner coordinates annotated hereon have been obtained with RTK GPS methods by personnel of Shelby County Surveyor. No guarantee is made to the correctness or accuracy of these values and they have been provided for recovery and verification purposes only. The Shelby County Surveyor's Office will not be held liable for errors or negligence in part by the surveyor who does not physically determine the location of section lines perform in compliance with <b>Indiana Title 865, Article 1, Rule 12-10</b> of the Administration Code. These coordinates will have no legal weight of authority unless monument and all its accessories have been obliterated.
BY:	
NORTHING:	
EASTING:	

# SECTION CORNER RECORD

13A  
(2 of 4)

13A

## SHELBY COUNTY, INDIANA

Sec. 4 T. 14 R. 8

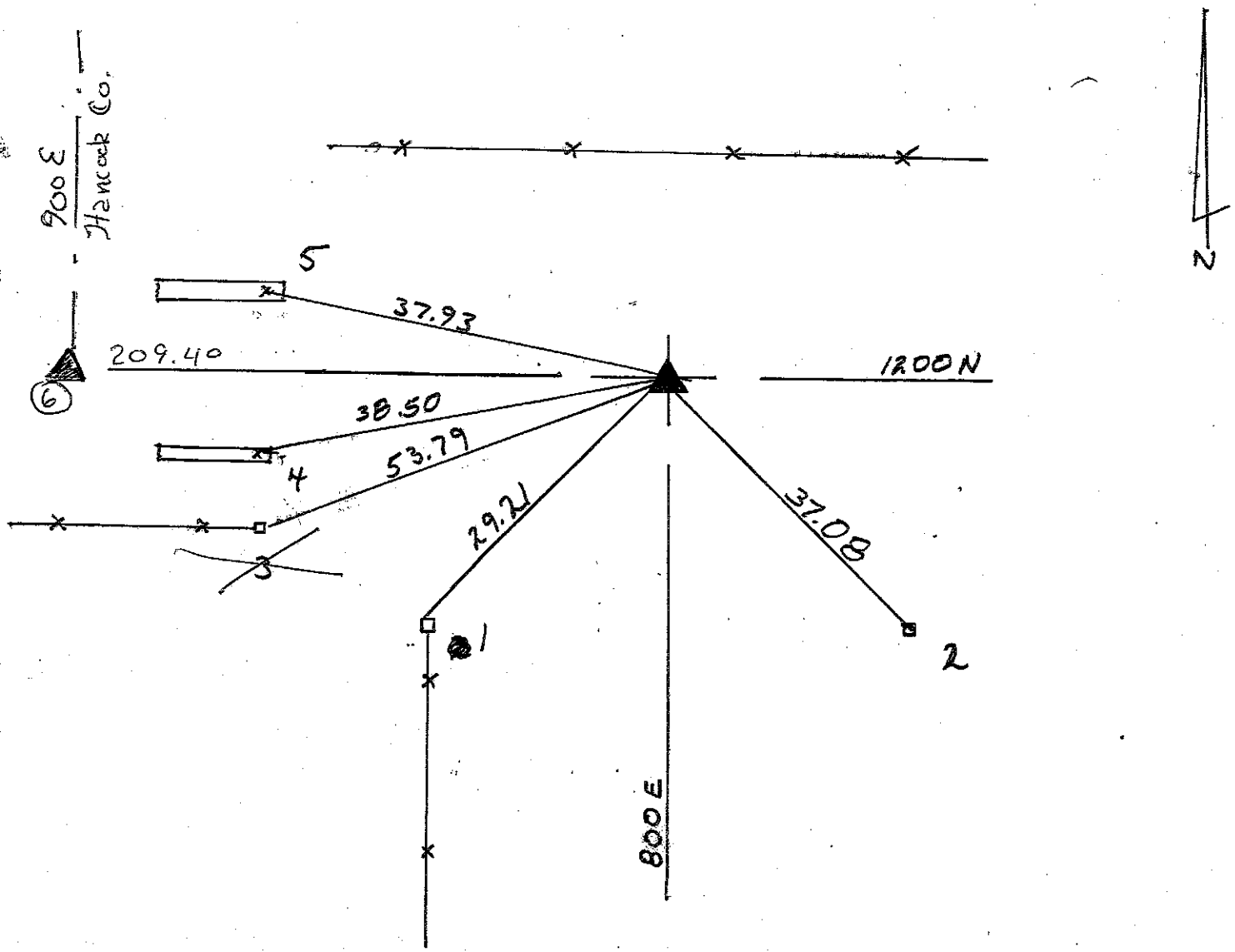
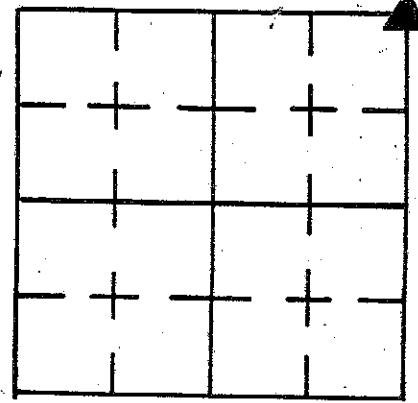
DATE 10/21/81

CREW P.C. R. WALL D. BARNHART

Inst. \_\_\_\_\_ Rod \_\_\_\_\_

TYPE of MARKER I.P.I.N Cond. \_\_\_\_\_

METHOD of ESTABLISHMENT DUG FOR STONE NOT FOUND I.P.I.N SET



REFERENCE	DISTANCE	DESCRIPTION
1	29.21	P.K. N.W. SIDE COR. POST
2	37.08	CENTER U.S.G.S. BRONZE PLUG K 244
<del>3</del>	53.79	P.K. N. SIDE FEN. POST
4	38.50	CUT 'X' TOP SOUTH HEADWALL
5	37.93	CUT X TOP NORTH HEADWALL
6	209.40	Hancock Co. Corner Monument SE Corner of 33-15-8
5/30/95	Re-referenced ties. — Jeff Powell, M. Carrico, S. Kroider	

SHELBY COUNTY, INDIANA  
Sec. 4 T. 14 R. 8  
HANOVER TWP.

▲ Ref. No.


DATE:  
CREW:  
OLD RECORD REF:  
MARKER TYPE:

Method of Establishment

*HARRISON MONUMENT*



Drawing Not To Scale

REF #	DISTANCE	DESCRIPTION
		<i>ELEVATION 926.05'</i>

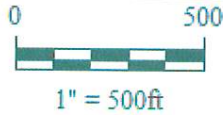
**GEODETTIC INFORMATION**  
Datum: NAD83 (CORS96)

GPS REF. <i>471</i>	<b>DISCLAIMER</b> The section corner coordinates annotated heroon have been obtained with RTK GPS methods by personnel of Shelby County Surveyor. No guarantee is made to the correctness or accuracy of these values and they have been provided for recovery and verification purposes only. The Shelby County Surveyor's Office will not be held liable for errors or negligence in part by the surveyor who does not physically determine the location of section lines perform in compliance with <b>Indiana Title 865, Article 1, Rule 12-10</b> of the Administration Code. These coordinates will have no legal weight of authority unless monument and all its accessories have been obliterated.
DATE: <i>4/05/2010</i>	
BY: <i>JEFF POWELL</i>	
NORTHING: <i>1620861.52</i>	
EASTING: <i>337700.68</i>	

13A



4-14-8 NE Corner Hanover Twp.

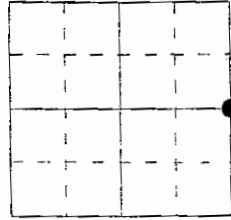


Shelbyville-Shelby County  
Geographic Information System  
25 W. Polk St.  
Shelbyville, Indiana 46176

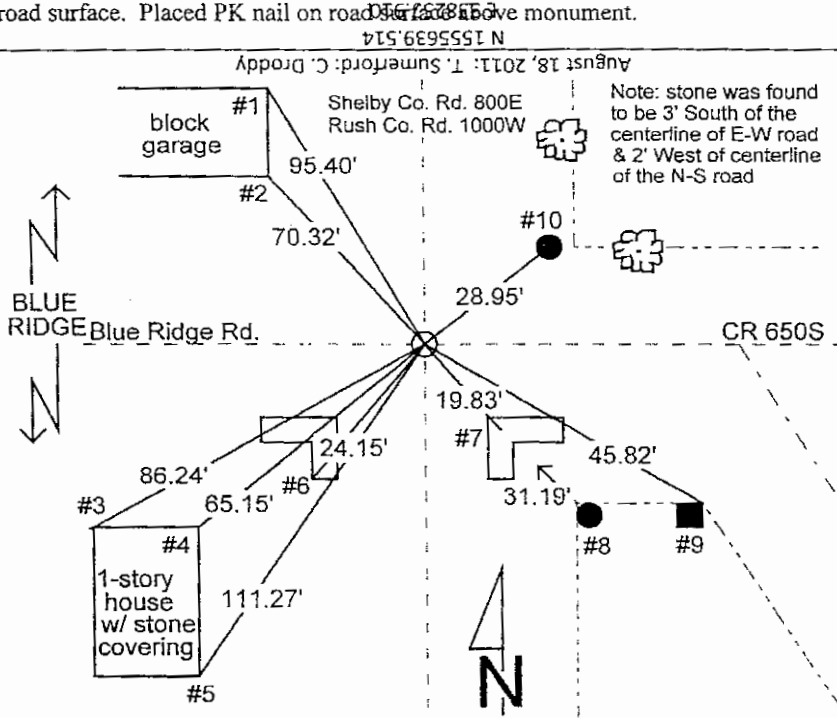
SECTION CORNER RECORD  
SHELBY COUNTY, INDIANA  
Sec. 4 T. 12N R. 8E

Ref. No. 13C

DATE : 05/10/83  
CREW P.C. : L. May  
Instrument :  
Rod : S. Carmony  
Marker Type : Stone  
Condition : Good



Method of Establishment : Nothing found at surface. Split fences, dug and found stone 20" down. Set Rush Co. Monument above it 2" below road surface. Placed PK nail on road surface above monument.



REFERENCE	DISTANCE	DESCRIPTION
1	95.40'	Northeast corner block of garage at existing grade
2	70.32'	Southeast corner block of garage top of 2nd block up
3	86.24'	Northwest corner of one-story house w/ stone cover, top block of foundation
4	65.15'	N.E. corner of one-story house w/ stone cover @ stone 3" up from foundation
5	111.27'	S.E. corner of one-story house w/ stone cover @ stone 6" up from foundation
6	24.15'	Cut "X" in South side on top of concrete culvert West side of road
7	19.83'	Cut "X" in middle on top of concrete culvert East side of road
8	31.19'	PK nail 15" up North side of wood corner post
9	45.82'	PK nail 15" up North side of wood corner post
10	28.95'	PK nail 12" up South side of utility pole
straddle	3.00'	PK nail in pavement Southwest
straddle	3.00'	PK nail in pavement Southeast

August 18, 2011: T. Sumerford: C. Drodgy  
N 1555639.514  
E 338257.910

GEODETIC INFORMATION  
Datum: NAD83 (CORS96)

GPS REF.	DISCLAIMER
Blue Ridge Road	The section corner coordinates annotated hereon have been obtained with RTK GPS methods by personnel of Shelby County Surveyor. No guarantee is made to the correctness or accuracy of these values and they have been provided for recovery and verification purposes only. The Shelby County Surveyor's Office will not be held liable for errors or negligence in part by the surveyor who does not physically determine the location of section lines perform in compliance with <b>Indiana Title 865, Article 1, Rule 12-10</b> of the Administration Code. These coordinates will have no legal weight of authority unless monument and all its accessories have been obliterated.
DATE: Received 08/22/2011	
BY: Entered	
NORTHING: 1555639.514	
EASTING: 338257.910	

# SECTION CORNER RECORD

## SHELBY COUNTY, INDIANA

Sec. 4 T. 14 N R. 8 E

DATE 6 / 13 / 95

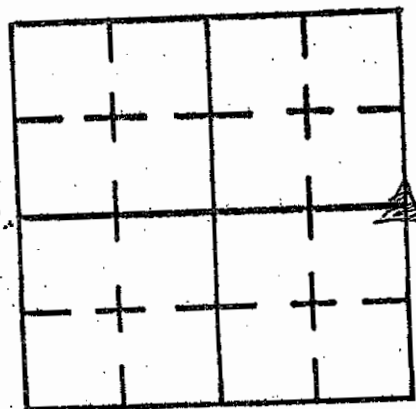
CREW P.C. \_\_\_\_\_

Inst. \_\_\_\_\_ Rod M. Camico & S. Kreider

TYPE of MARKER Stone Cond. Good

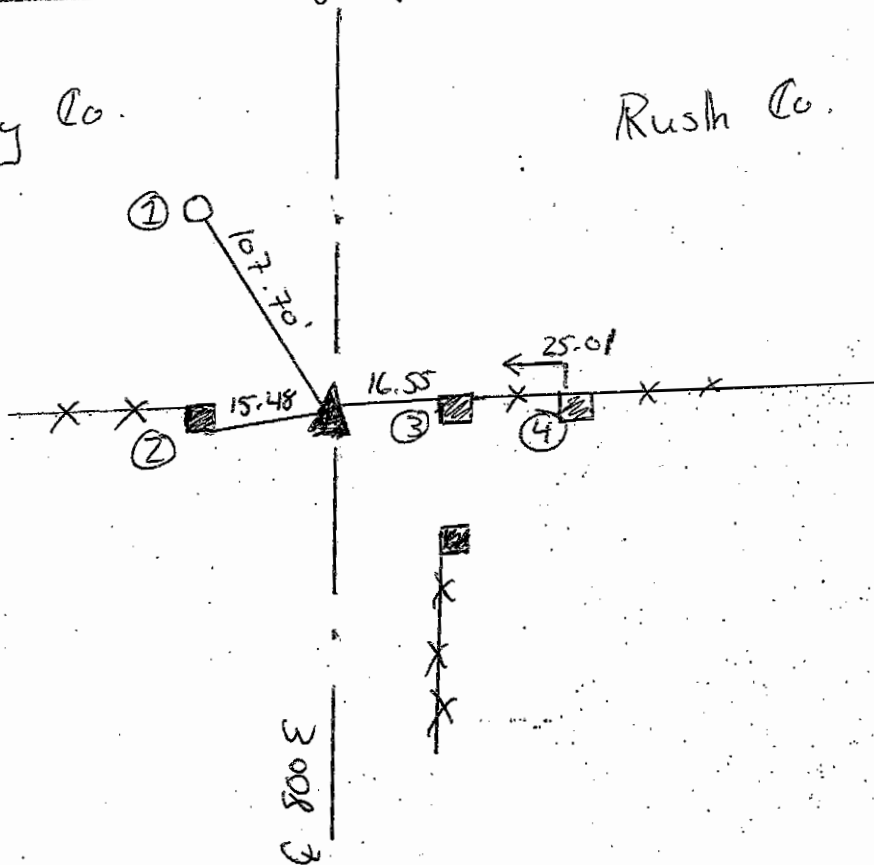
METHOD of ESTABLISHMENT Dug 3.00' X 3.00' hole 10" deep. Found painted stone with small X on high pt. Set straddles 2.00' E 2.00' S, (See back)

13C  
(2 of 3)



Shelby Co.

Rush Co.



REFERENCE	DISTANCE	DESCRIPTION
①	107.70'	P.K. Nail East side pwp # 11802 (3" up)
②	15.48'	p.k. Nail East side wood corner post 12" up
③	16.55'	pk. Nail North west side wood corner post 12" up
④	25.01'	PK. Nail North side wood fence post 4" up
Straddle	2.00'	pk nail in pvmt East
Straddle	2.00'	pk nail in pvmt South
Straddle	3.00'	pk nail in pvmt South west


(continued from front)

2nd 3.00' SW using p.k. nails. Set magnets East and West of Stone. Re-established ties and set RR Spike on surface over Stone using straddles.

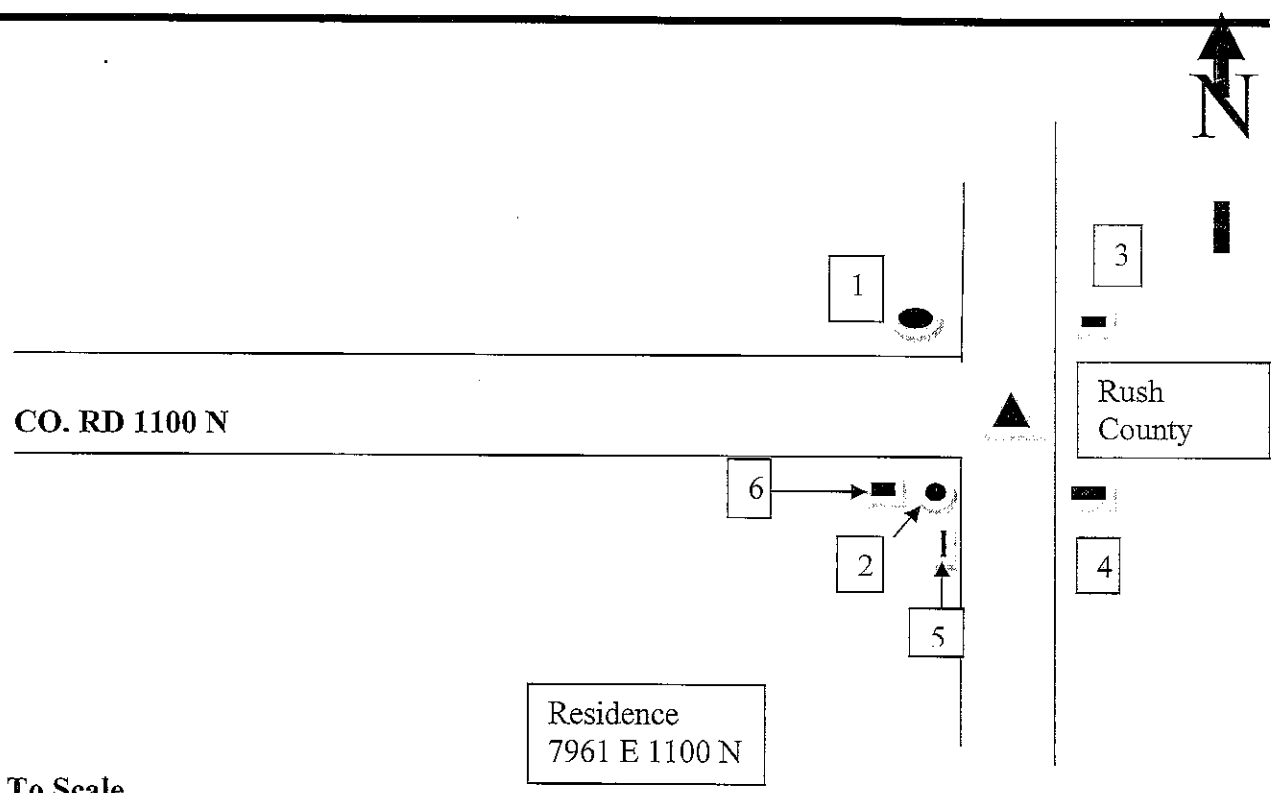
SECTION CORNER RECORD  
SHELBY COUNTY, INDIANA  
Sec. 04 T. 14N R. 8E

Ref. No. 13E

DATE: 03/17/2010  
CREW: L.STOTEN/RUSH CO. SURVEYOR  
OLD RECORD REF:  
MARKER TYPE: Found Rebar; set marker at rebar



Entere by C. Droddy 05/05/2011  
L. Stoten; Rush Co. Surveyor and J.R. Hutslar Re. In L.S. #50204  
See updated Record Book ! Pg 140



Drawing Not To Scale

Last Entered or Corrected:

REF #	DISTANCE	DESCRIPTION
1	20.11 Ft	Telephone Pole in North West corner of intersection
2	219 Ft.	Telephone Pole in South West corner of intersection
3	25.31	Corner post in North East corner of intersection
4	20.89	Corner post in South East corner of intersection
5	27.97	Corner post in South West of intersection
6	39.50	Corner post in South West of intersection

GEODETIC INFORMATION  
Datum: NAD83 (CORS96)

GPS REF.	DISCLAIMER
DATE:	The section corner coordinates annotated hereon have been obtained with RTK GPS methods by personnel of Shelby County Surveyor. No guarantee is made to the correctness or accuracy of these values and they have been provided for recovery and verification purposes only. The Shelby County Surveyor's Office will not be held liable for errors or negligence in part by the surveyor who does not physically determine the location of section lines perform in compliance with <b>Indiana Title 865, Article 1, Rule 12-10</b> of the Administration Code. These coordinates will have no legal weight of authority unless monument and all its accessories have been obliterated.
BY:	
NORTHING:	
EASTING:	

# SECTION CORNER RECORD

13E  
(2 of 5)

## SHELBY COUNTY, INDIANA

Sec. 9 T. 14 N R. 8 E

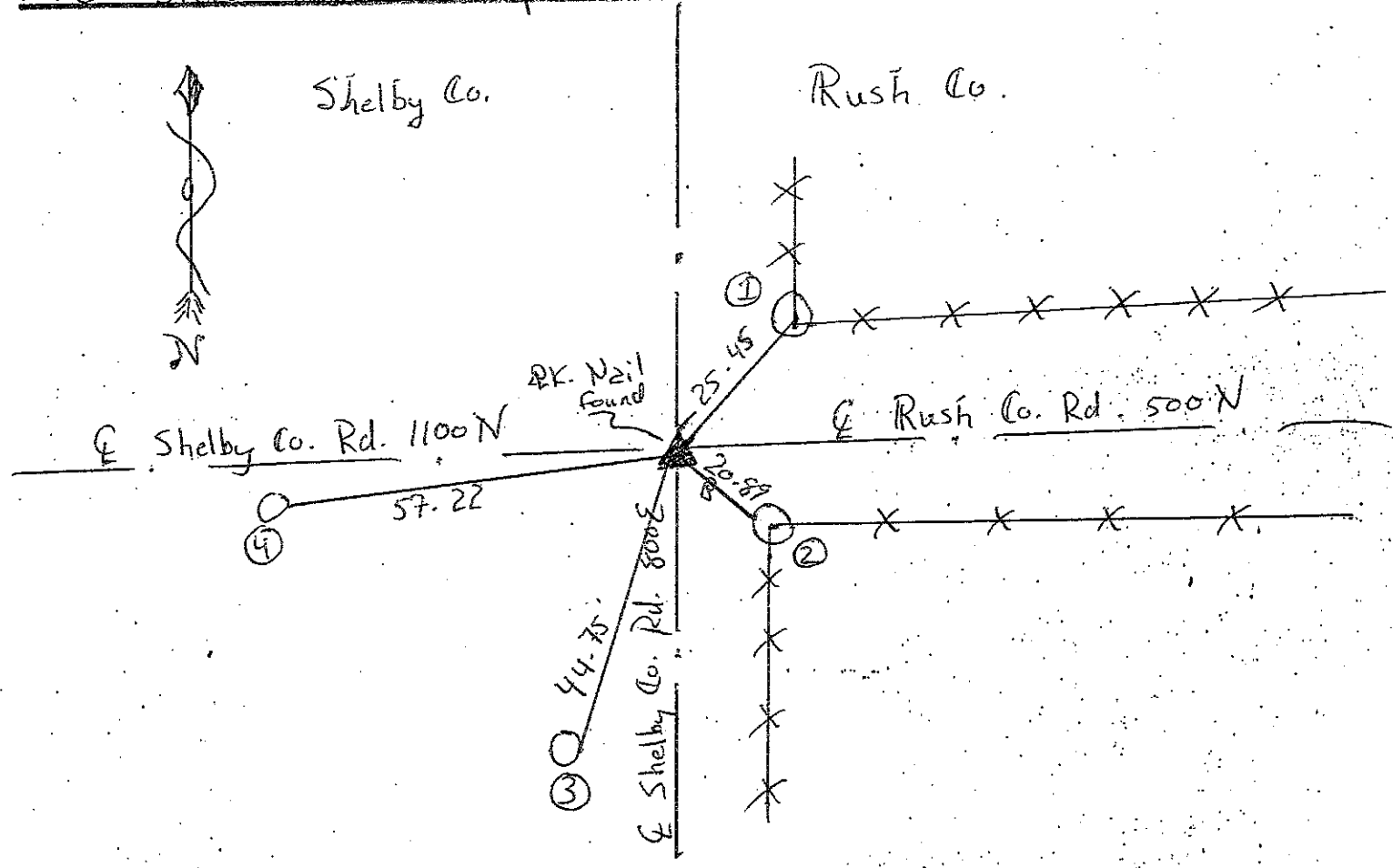
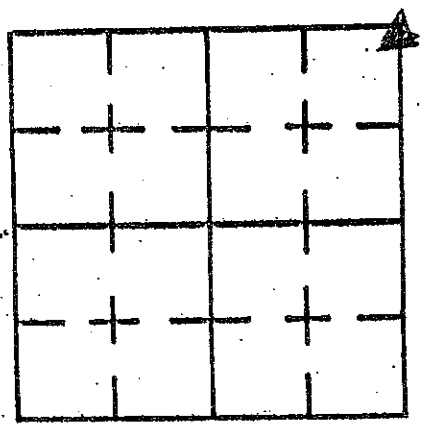
DATE 5/31/95

CREW P.C. \_\_\_\_\_

Inst. \_\_\_\_\_ Rod M. Camico & S. Kreidler

TYPE of MARKER \_\_\_\_\_ Cond. \_\_\_\_\_

METHOD of ESTABLISHMENT Found p.k. nail on surface and re-referenced ties to p.k. nail.



REFERENCE	DISTANCE	DESCRIPTION
①	25.45	P.K. Nail in Corner post
②	20.89	P.K. Nail in corner post
③	44.75	P.K. 28" up East side pwp # 37 556
④	57.22	P.K. Nail 28" up East side pwp # 11 791

# SECTION CORNER RECORD

13E  
(3 of 5)

## SHELBY COUNTY, INDIANA

Sec. 9 T. 14-N R. 8-E

DATE 3/1/1988

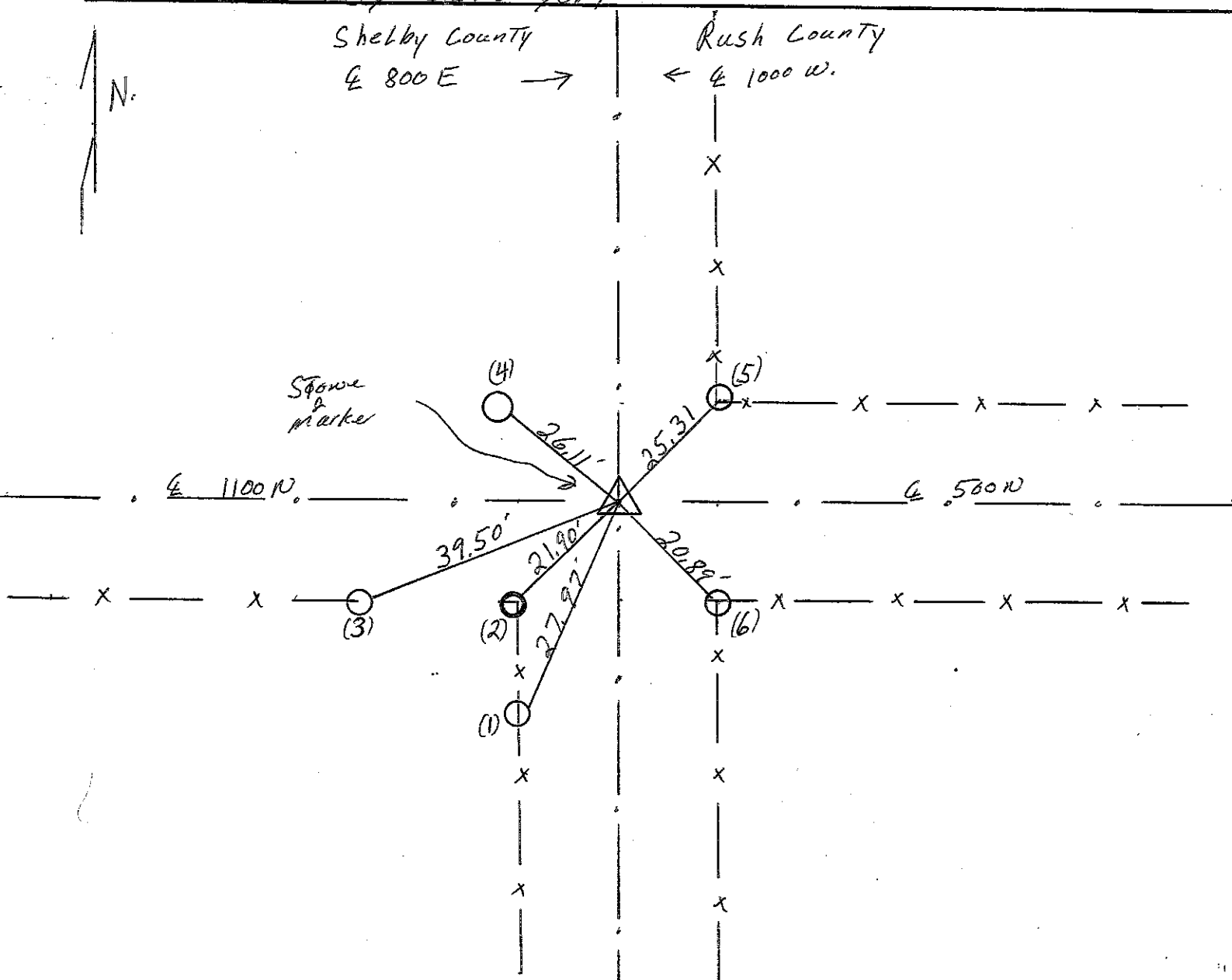
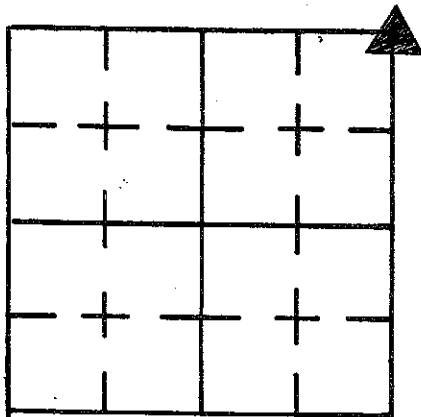
CREW P.C. \_\_\_\_\_

Inst. \_\_\_\_\_ Rod \_\_\_\_\_

TYPE of MARKER 4" x 10" Cond. Cast Iron Marker

METHOD of ESTABLISHMENT Information received from

Rush County Surveyor



REFERENCE	DISTANCE	DESCRIPTION
(1)	27.97'	P.K. NAIL IN BRACE POST.
(2)	21.90'	P.K. NAIL IN CORNER POST.
(3)	39.50'	P.K. NAIL IN GATE POST.
(4)	26.11'	P.K. NAIL IN UTILITY POLE.
(5)	25.31'	P.K. NAIL IN CORNER POST.
(6)	20.89'	P.K. NAIL IN CORNER POST.

SHELBY COUNTY, INDIANA.  
Sec. 4 T. 14 R. 8  
Hanover Twp.

▲ Ref. No.


DATE:  
CREW:  
OLD RECORD REF:  
MARKER TYPE:

Method of Establishment  
*HARRISON MONUMENT / RECOVERED*




Drawing Not To Scale

REF #	DISTANCE	DESCRIPTION
		<i>ELEVATION 97.94'</i>



**GEODETTIC INFORMATION**  
Datum: NAD83 (CORS96)

GPS REF. <i>472</i>	<p><b>DISCLAIMER</b></p> <p>The section corner coordinates annotated hereon have been obtained with RTK GPS methods by personnel of Shelby County Surveyor. No guarantee is made to the correctness or accuracy of these values and they have been provided for recovery and verification purposes only. The Shelby County Surveyor's Office will not be held liable for errors or negligence in part by the surveyor who does not physically determine the location of section lines perform in compliance with <b>Indiana Title 865, Article 1, Rule 12-10</b> of the Administration Code. These coordinates will have no legal weight of authority unless monument and all its accessories have been obliterated.</p>
DATE: <i>4/35/2010</i>	
BY: <i>JEFF POWELL</i>	
NORTHING: <i>1615570.07</i>	
EASTING: <i>337632.52</i>	

13E



4-14-8 SE Corner Hanover Twp.

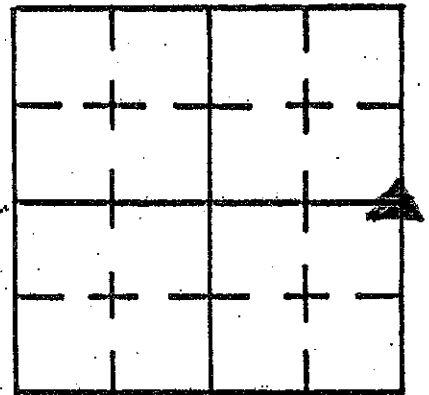


1" = 500ft

*Shelbyville-Shelby County  
Geographic Information System  
25 W. Polk St.  
Shelbyville, Indiana 46176*

# SECTION CORNER RECORD

13G  
(1 of 2)



SHELBY COUNTY, INDIANA

Sec. 9 T. 14 N R. 8 E

DATE 6/20/95

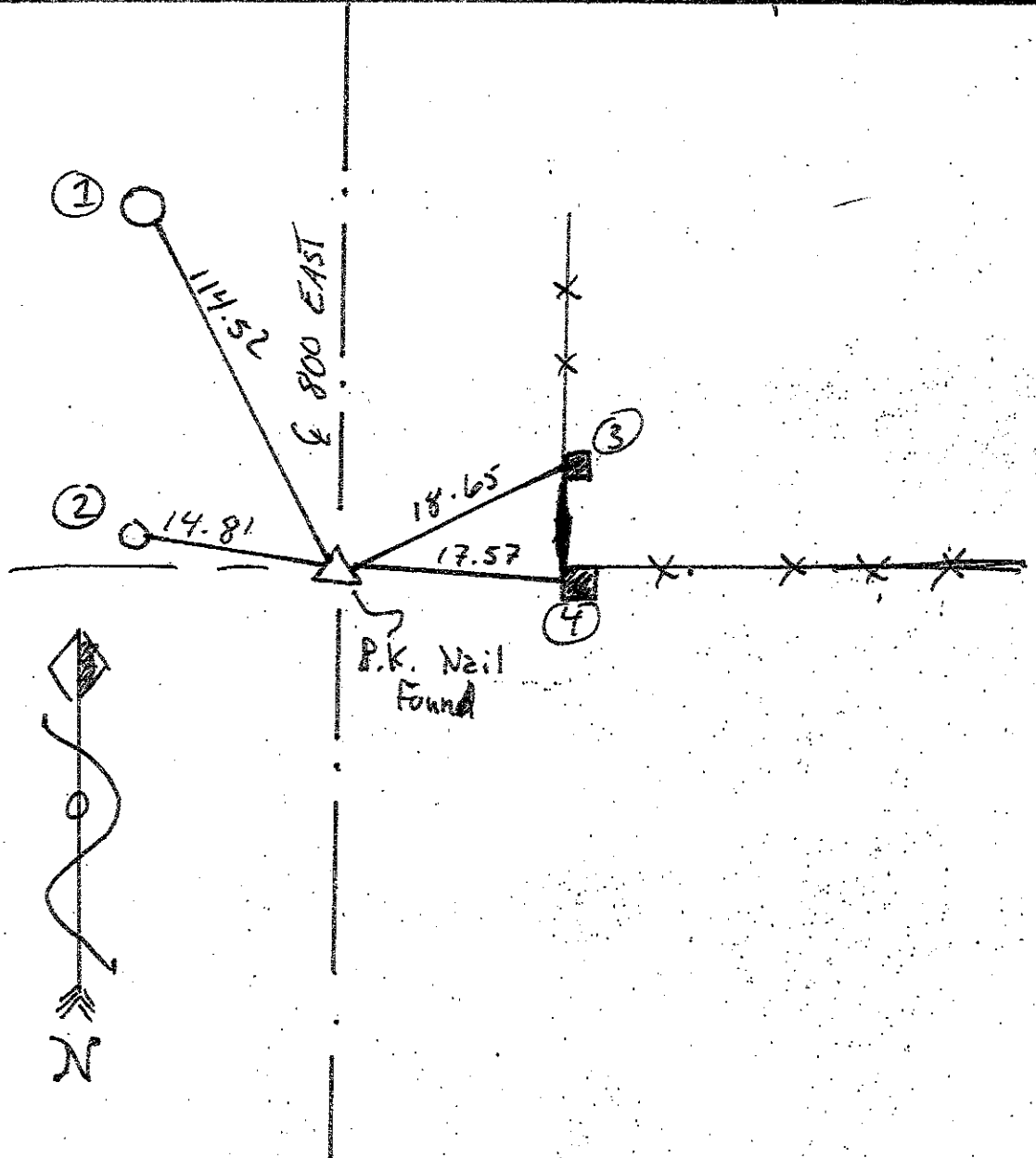
CREW P.C. \_\_\_\_\_

Inst. \_\_\_\_\_ Rod M. Carrico & S. Kreider

TYPE of MARKER \_\_\_\_\_ Cond. \_\_\_\_\_

METHOD of ESTABLISHMENT Found p.k. nail 2" below surface.

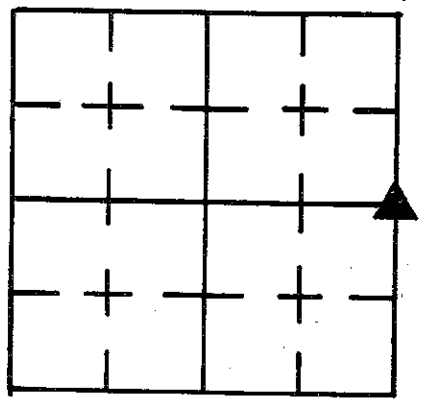
Set 3.00' offsets North and East. Re-referenced to p.k. nail.



REFERENCE	DISTANCE	DESCRIPTION
(1)	114.52	P.K. Nail E. side pwp # 11810 (4" up)
(2)	14.81	East face of 5 1/2" cast Iron Vent Pipe
(3)	18.65	PK Nail 12" up West side Wood end post
(4)	17.57	PK Nail W side sq. Corner post (24" up)
Straddle	3.00'	pk nail in point North
Straddle	3.00'	pk nail in point East

# SECTION CORNER RECORD SHELBY COUNTY, INDIANA

13G  
(2 of 2)



Sec. 9 T. 14 R. 8

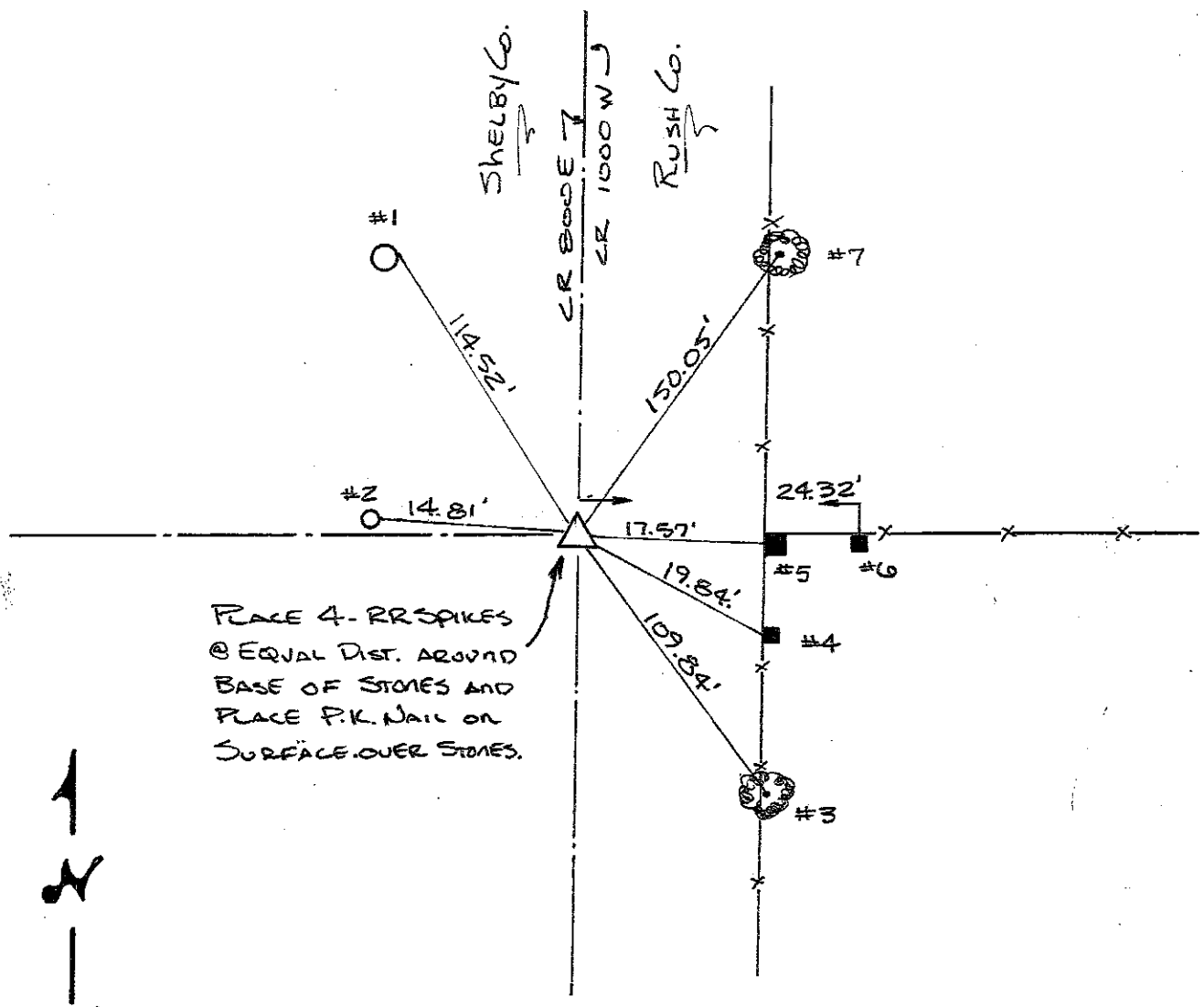
DATE 5/12/83

CREW P.C. L. MAY

Inst. \_\_\_\_\_ Rod S. CARMONY

TYPE of MARKER STONE Cond. GOOD

METHOD of ESTABLISHMENT NOTHING FOUND ON SURFACE, DUG AND FOUND  
STACKED STONE 3" BELOW SURFACE SET P.K. NAIL ON SURFACE OVER STONE.  
FILED "X" HIGH POINT OF TOP STONE.



REFERENCE	DISTANCE	DESCRIPTION
1	114.52'	PK NAIL EAST SIDE RENC PWP# 11810 4" UP
2	14.81'	EAST FACE OF 5 1/2" CAST IRON VENT PIPE
3	109.84'	PK NAIL IN NW SIDE 18" TREE 9" UP
4	19.84'	PK NAIL WEST SIDE WOOD FENCE POST 6" UP
5	17.57'	PK NAIL WEST SIDE SQUARE WOOD FENCE CORNER POST 24" UP
6	24.32	PK NAIL NORTH SIDE WOOD FENCE POST 3" UP
7	150.05	PK NAIL WEST SIDE 24" TREE 12" UP
STRADDLE	3.0'	PK NAIL SET IN P.W.T. N.W.
STRADDLE	3.0'	" " " " " S.W.

# SECTION CORNER RECORD

13J  
(1 of 3)

## SHELBY COUNTY, INDIANA

Sec. 9 T. 14 N R. 8 E

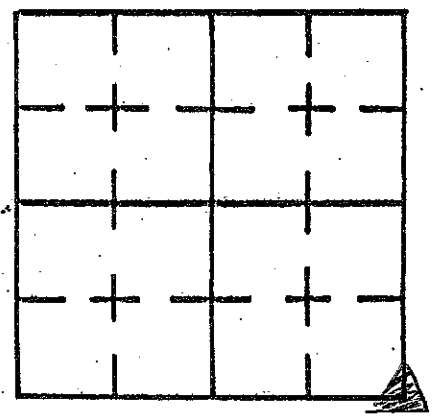
DATE 6/27/95

CREW P.C. Jeff Powell

Inst. Rod M. Camico & S. Kreider

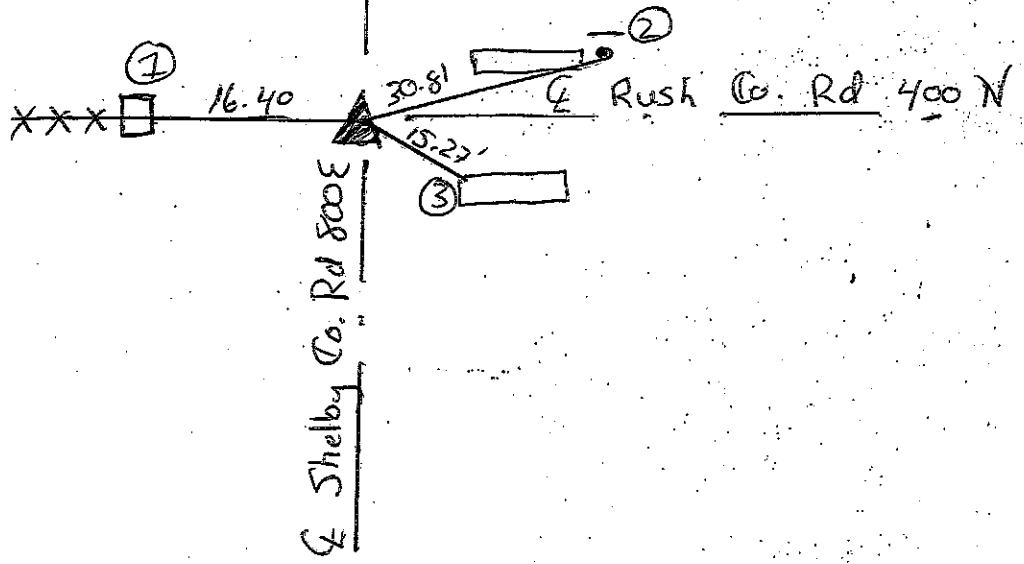
TYPE of MARKER 4" x 10" II. Marker Cond. Good

METHOD of ESTABLISHMENT Measured 16.4' from post to spot  
detected by metal detector and 15.27' from NW corner of headwall.  
(See back)



Shelby Co.

Rush Co.



REFERENCE	DISTANCE	DESCRIPTION
①	16.40'	East face of concrete corner post
②	30.81'	5/8" Rebar with witness post on North side
③	15.27'	NW corner culvert headwall
Straddle	3.00'	P.K. Nail in pvt North
Straddle	3.00'	P.K. Nail in pvt West

(Continued from front)

Found monument  $\pm 4''$  below surface. Placed 3.00' offsets  
North and West. Re-established ties.

# SECTION CORNER RECORD

## SHELBY COUNTY, INDIANA

13J  
(3 of 3)

Sec. 9 T. 14-N R. 8-E

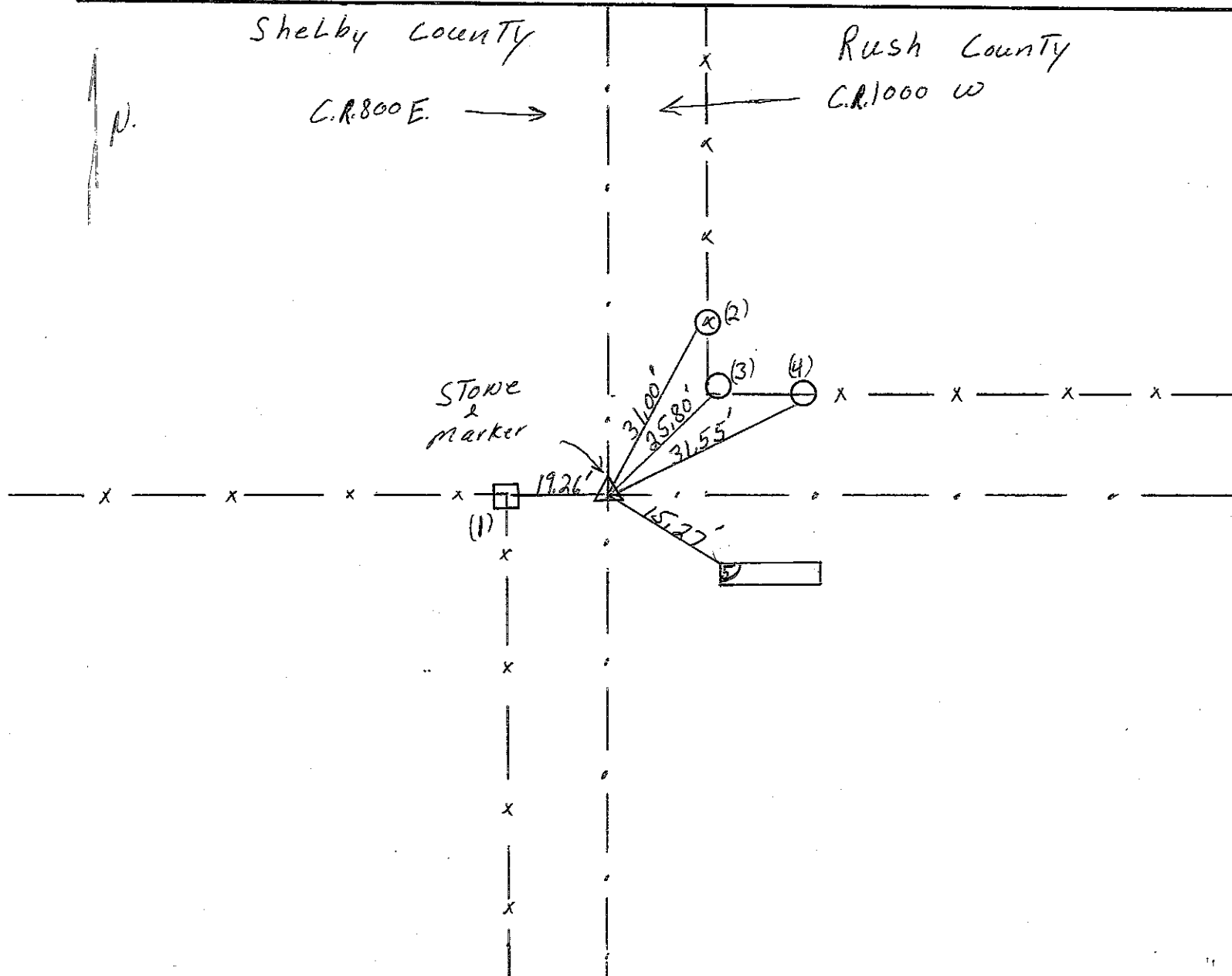
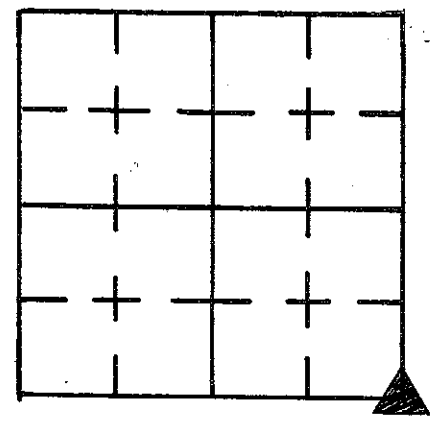
DATE 3/1/1988

CREW P.C. \_\_\_\_\_

Inst. \_\_\_\_\_ Rod \_\_\_\_\_

TYPE of MARKER Stone Found Cond. \_\_\_\_\_

METHOD of ESTABLISHMENT 4"x10" cast Iron marker set over stone.



REFERENCE	DISTANCE	DESCRIPTION
(1)	19.26'	East Face concrete corner Post
(2)	31.00'	P.K. NAIL in brace Post
(3)	25.80'	P.K. NAIL in corner Post
(4)	31.55'	P.K. NAIL in brace Post
(5)	15.27'	North West corner Calvert Headwall

# SECTION CORNER RECORD

## SHELBY COUNTY, INDIANA

Sec. 16 T. 14 R. 8

DATE 5/12/83

CREW P.C. L. May

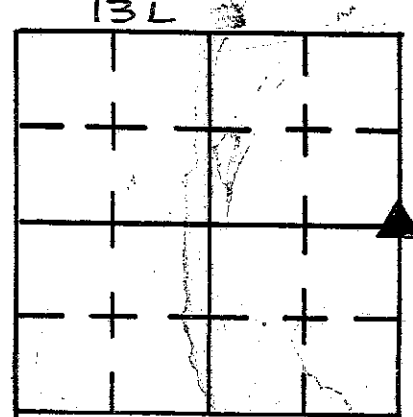
Inst. \_\_\_\_\_ Rod S. Carmony

TYPE of MARKER Stone Cond. GOOD

METHOD of ESTABLISHMENT FOUND PK NAIL ON SURFACE DUG AND

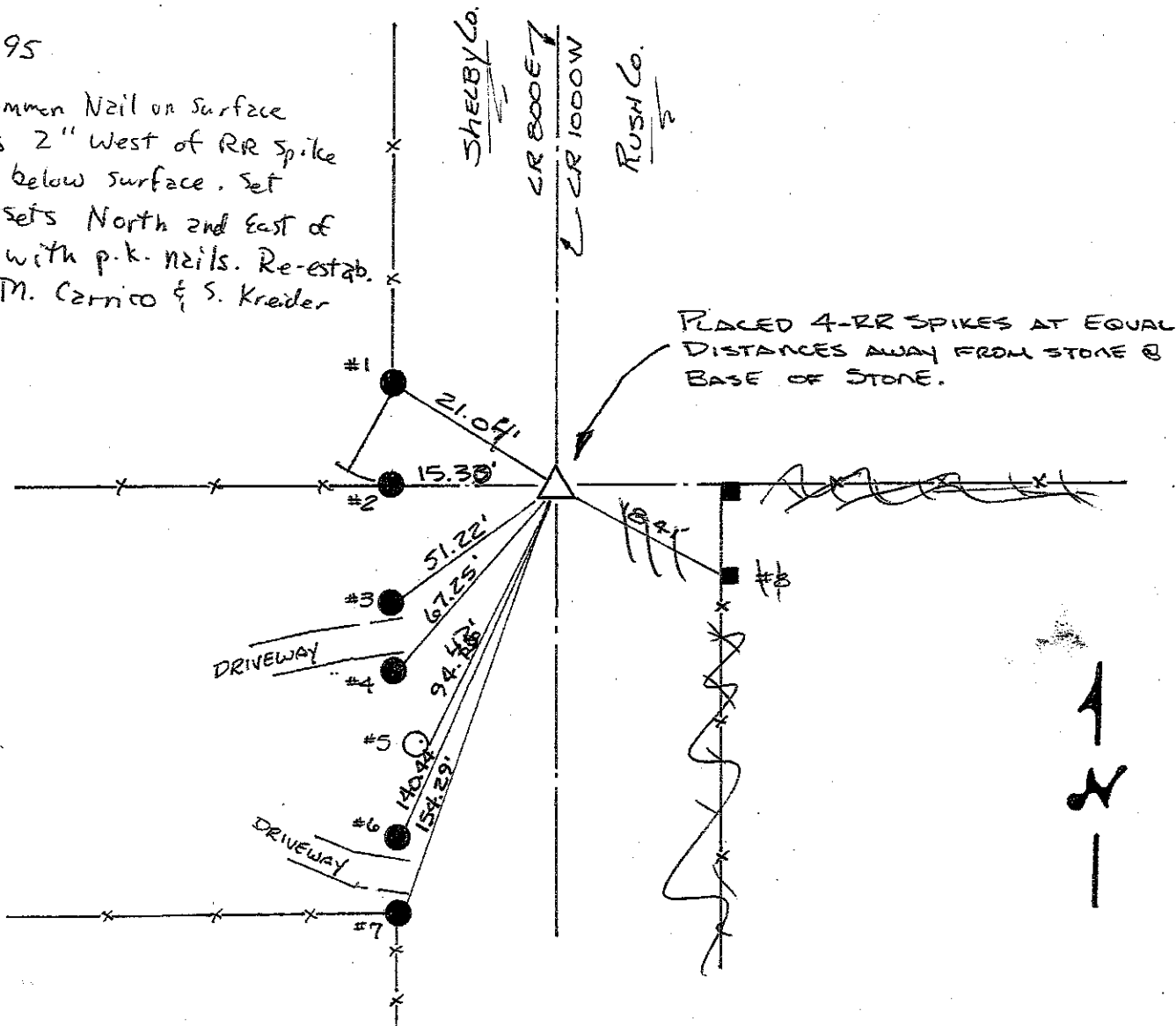
FOUND STONE 9" DOWN ± 1 WEST OF NAIL. FILED "X" ON HIGH POINT AND REPLACED NAIL TO CORRECT LOCATION OVER STONE.

13L  
(1 of 1)



6/26/95

Found Common Nail on surface which was 2" West of RR spike found 2" below surface. Set 3.00' offsets North and East of RR spike with p.k. nails. Re-estab. ties. - M. Carrico & S. Kreider


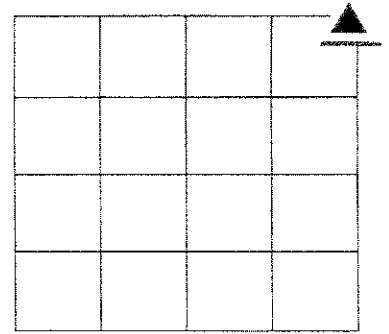



REFERENCE	DISTANCE	DESCRIPTION
1	21.04 21.07'	S.E. FACE CONC GATE POST
2	15.30 15.33	EAST FACE CONC. CORNER POST 9" UP
3	51.22'	N.E. FACE CONC. GATE POST @ SEAM 6" UP
4	67.25'	N.E. FACE CONC. GATE POST @ SEAM FLUSH w/ GROUND
5	94.43 94.36'	PK NAIL IN P.S.C. & I. PWP# 260-184 EAST SIDE 9" UP
6	140.44'	NORTH FACE CONC. GATE POST 6" UP
7	154.29'	NORTH FACE CONC. CORNER POST FLUSH w/ GROUND
<del>8</del>	<del>18.41'</del>	<del>PK NAIL AT WEST SIDE WOOD FENCE POST 15" UP</del>
STRADDLE	3.13'	PK NAIL SET IN PUNT. S.W.
STRADDLE	4.42'	PK NAIL SET IN PUNT W.W.

SECTION CORNER RECORD  
SHELBY COUNTY, INDIANA  
S.21 T.14 N R. 8E

13N Ref. No.

DATE: 12/07/2015  
CREW: T. Sumerford  
OLD RECORD REF:  
MARKER TYPE: Stone Post



REF #	DISTANCE	DESCRIPTION

**GEODETTIC INFORMATION**

Datum: NAD83 (CORS96)

<b>GPS REF. 112</b> <b>A Corner (13N)</b> <b>DATE: 12/07/2015</b> <b>T. Sumerford</b> <b>ENTERED BY: 12/21/2015</b> <b>C. Droddy</b> <b>NORTHING:</b> <b>1604966.365</b> <b>EASTING:</b> <b>337605.388</b>	<p align="center"><b>DISCLAIMER</b></p> <p>The section corner coordinates annotated hereon have been obtained with RTK GPS methods by personnel of Shelby County Surveyor. No guarantee is made to the correctness or accuracy of these values and they have been provided for recovery and verification purposes only. The Shelby County Surveyor's Office will not be held liable for errors or negligence in part by the surveyor who does not physically determine the location of section lines perform in compliance with <b>Indiana Title 865, Article 1, Rule 12-10</b> of the Administration Code. These coordinates will have no legal weight of authority unless monument and all its accessories have been obliterated.</p>
---	---

# SECTION CORNER RECORD

13P  
(1 of 1)

13-P

SHELBY COUNTY, INDIANA

Sec. 21 T. 14 R. 8

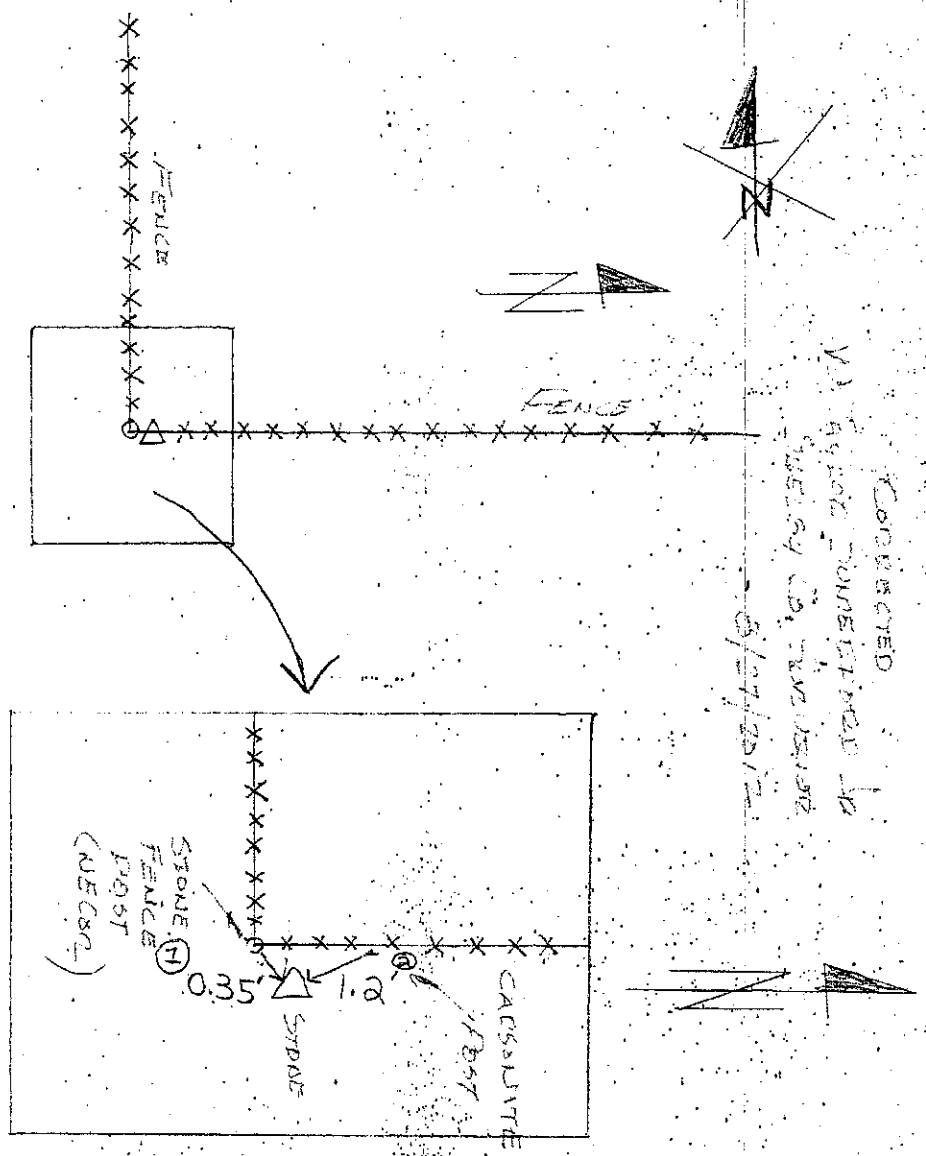
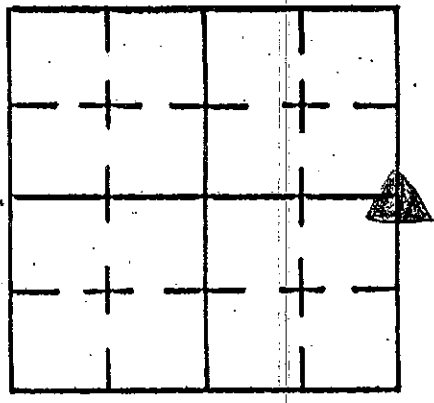
DATE 6/20/97

CREW P.C. Jeff Powell

Inst. Rod Ted Smith

TYPE of MARKER Stone Cond. good

METHOD of ESTABLISHMENT Stone with "x" chipped in it, half buried in the ground. Spray painted orange.



REFERENCE	DISTANCE	DESCRIPTION
1	0.35'	Stone Fence Post
2	1.20'	Survey marker

**GEODETTIC INFORMATION**  
Datum: NAD83 (CORS96)

<b>GPS REF.</b> 143/Earnst	<b>DISCLAIMER</b> The section corner coordinates annotated hereon have been obtained with RTK GPS methods by personnel of Shelby County Surveyor. No guarantee is made to the correctness or accuracy of these values and they have been provided for recovery and verification purposes only. The Shelby County Surveyor's Office will not be held liable for errors or negligence in part by the surveyor who does not physically determine the location of section lines perform in compliance with <b>Indiana Title 865, Article 1, Rule 12-10</b> of the Administration Code. These coordinates have no legal weight of authority unless monument and all its accessories have been obliterated.
<b>DATE:</b> 08/27/2012	
<b>BY:</b> T. Sumerford C. Drodody	
<b>NORTHING:</b> 1602320.774	
<b>EASTING:</b> 33613.044	

# SECTION CORNER RECORD

13R  
(1 of 2)

13-A

## SHELBY COUNTY, INDIANA

Sec. 21 T. 14-N R. 8-E

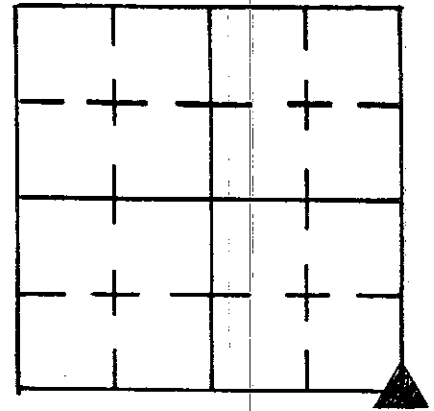
DATE 3/14/88

CREW P.C. \_\_\_\_\_

Inst. \_\_\_\_\_ Rod \_\_\_\_\_

TYPE of MARKER Stake Found Cond. \_\_\_\_\_

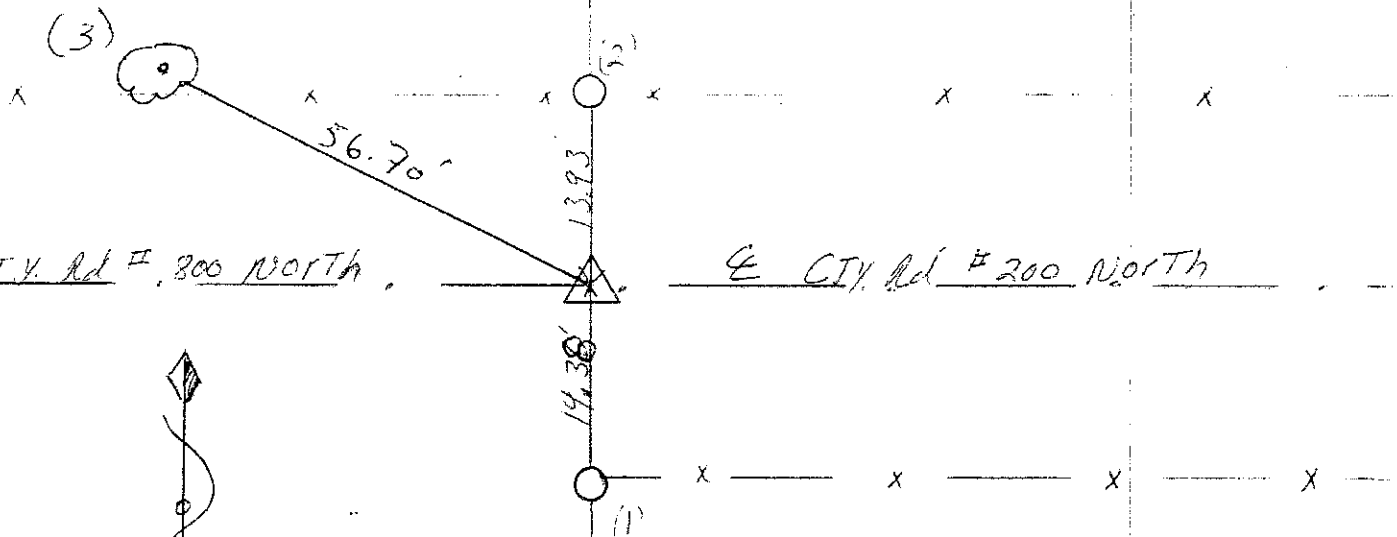
METHOD of ESTABLISHMENT Set 4"x10" cast Iron Marker over Stone (Information Received From Rush County Surveyor)



Shelby County

Rush County

County Line



**GEODETIC INFORMATION**  
Datum: NAD83 (CORS96)

GPS REF. 139/Earnst
DATE: 08/27/2012
BY: T. Sumerford C. Drodgy
NORTHING: 1599667.686
EASTING: 337621.099

**DISCLAIMER**  
The section corner coordinates annotated hereon have been obtained with RTK GPS methods by personnel of Shelby County Surveyor. No guarantee is made to the correctness or accuracy of these values and they have been provided for recovery and verification purposes only. The Shelby County Surveyor's Office will not be held liable for errors or negligence in part by the surveyor who does not physically determine the location of section lines perform in compliance with **Indiana Title 865, Article 1, Rule 12-10** of the Administration Code. These coordinates have no legal weight of authority unless monument and all its accessories have been obliterated.

REFERENCE	DISTANCE	DESCRIPTION
(1)	14.38	P.K. Nail in corner Post
(2)	13.93	P.K. Nail in Fence Post
(3)	56.70	P.K. Nail South Side Elm tree 24" up
7/5/95 Found monument 2" below surface and Re-established ties - M. Carrico & S. Kreider		

# SECTION CORNER RECORD

13R  
(2 of 2)

## SHELBY COUNTY, INDIANA

Sec. 21 T. 14-N R. 8-E

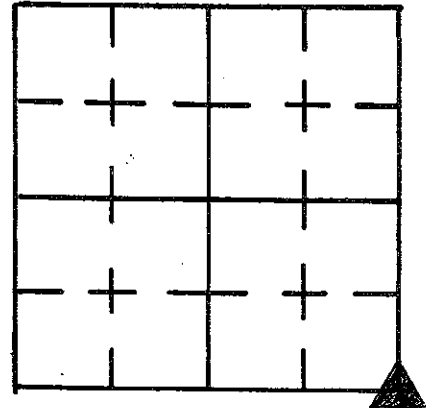
DATE 3 14 188

CREW P.C. \_\_\_\_\_

Inst. \_\_\_\_\_ Rod \_\_\_\_\_

TYPE of MARKER Stone Found Cond. \_\_\_\_\_

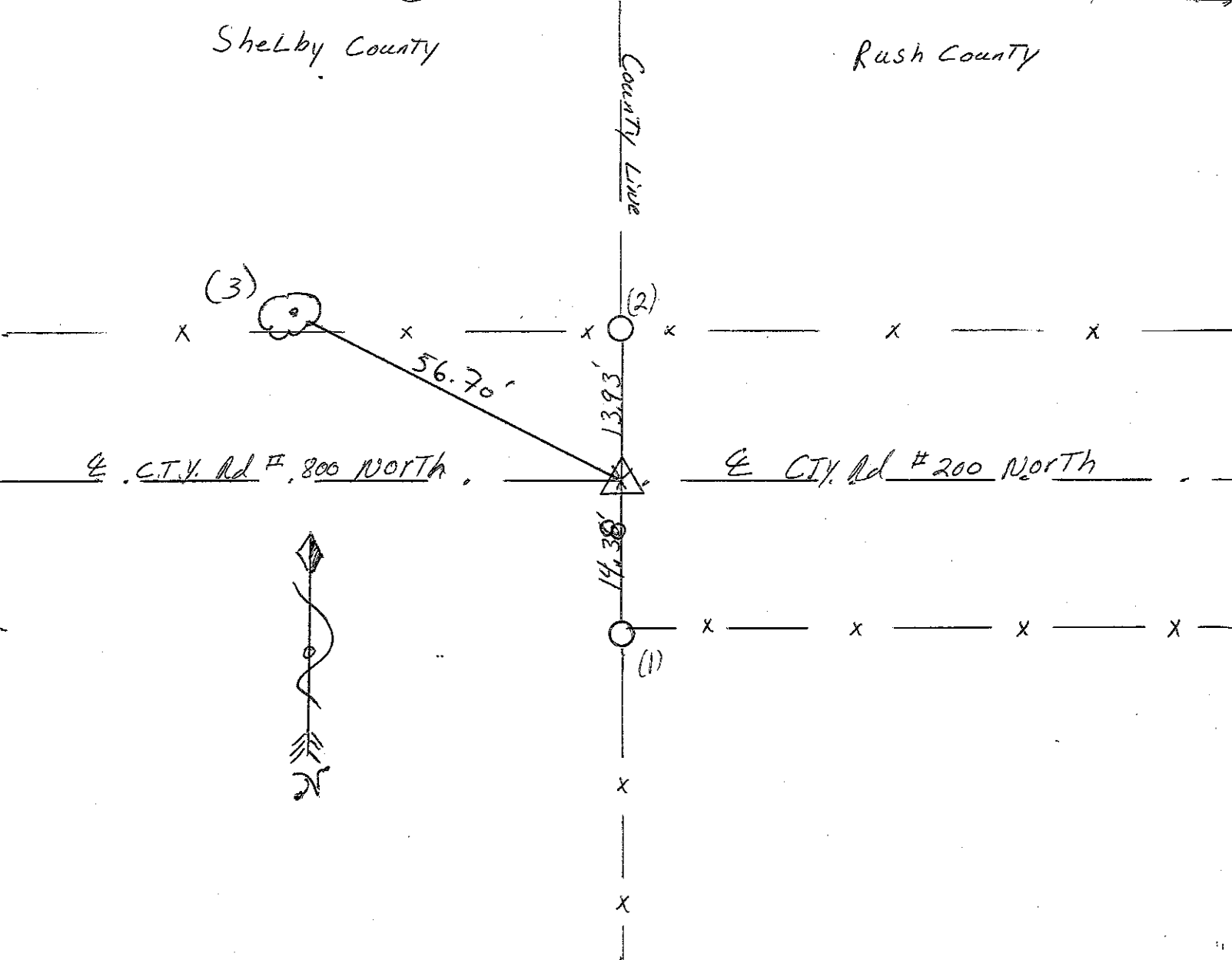
METHOD of ESTABLISHMENT Set 4"x10" cast Iron marker over stone (Information received from Rush County Surveyor)



Shelby County

Rush County

County Line



REFERENCE	DISTANCE	DESCRIPTION
(1)	14.38	P.K. NAIL IN corner Post
(2)	13.93	P.K. NAIL IN Fence Post
(3)	56.70	P.K. Nail South side Elm tree 24" up
7/5/95 Found monument 2" below surface and Re-established ties -M. Carrico & S. Kreider		

13V

# SECTION CORNER RECORD

13V  
(1 of 2)

## SHELBY COUNTY, INDIANA

Sec. 33 T. 14 N R. 8 E

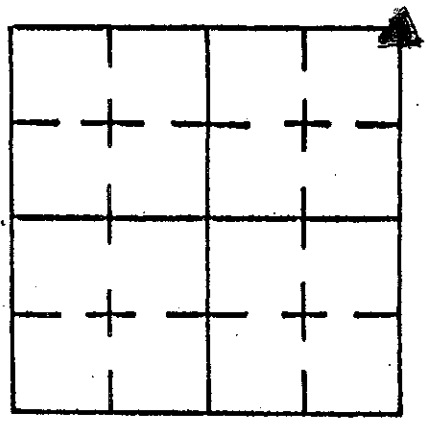
DATE 7 15 1995

CREW P.C. \_\_\_\_\_

Inst. \_\_\_\_\_ Rod M. Carrico & S. Kreider

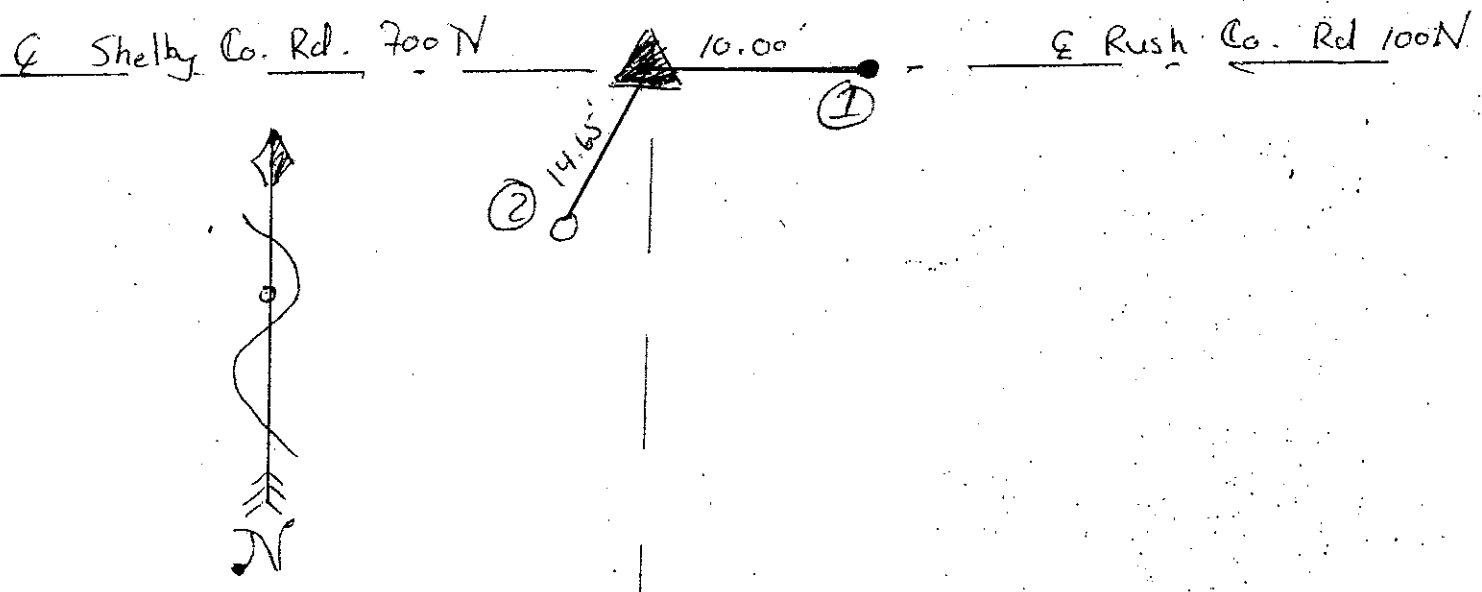
TYPE of MARKER 4" x 10" II. Marker Cond. Good

METHOD of ESTABLISHMENT found monument under surface  
2nd Re-established ties.



Shelby Co.

Rush Co.



REFERENCE	DISTANCE	DESCRIPTION
①	10.00'	RR Spike & Rd. East of Monument
②	14.65'	5/8" Rebar w/ witness post on South side
Straddle	2.00'	P.K. Nail in point North
Straddle	2.00'	P.K. Nail in point West

### GEODETIC INFORMATION

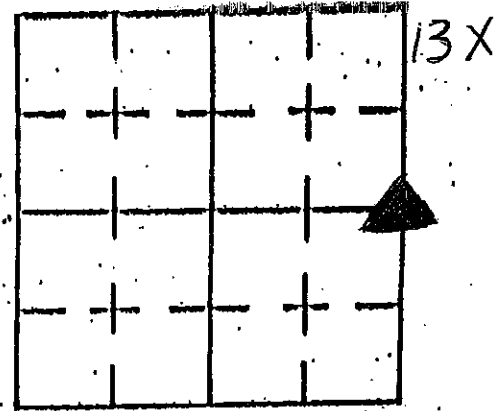
Datum: NAD83 (CORS96)

GPS REF. 13 V Taylor Sumerford DATE: Received	<b>DISCLAIMER</b> The section corner coordinates annotated hereon have been obtained with RTK GPS methods by personnel of Shelby County Surveyor. No guarantee is made to the correctness or accuracy of these values and they have been provided for recovery and verification purposes only. The Shelby County Surveyor's Office will not be held liable for errors or negligence in part by the surveyor who does not physically determine the location of section lines perform in compliance with <b>Indiana Title 865, Article 1, Rule 12-10</b> of the Administration Code. These coordinates will have no legal weight of authority unless monument and all its accessories have been obliterated.
BY: Entered 01/15/2015 C. Droddy	
NORTHING: 1594359.48	
EASTING: 337645.48	



# SECTION CORNER RECORD

13X  
(1 of 1)



## SHELBY COUNTY, INDIANA

Sec. 33 T. 14 R. 8

DATE 01/24/02

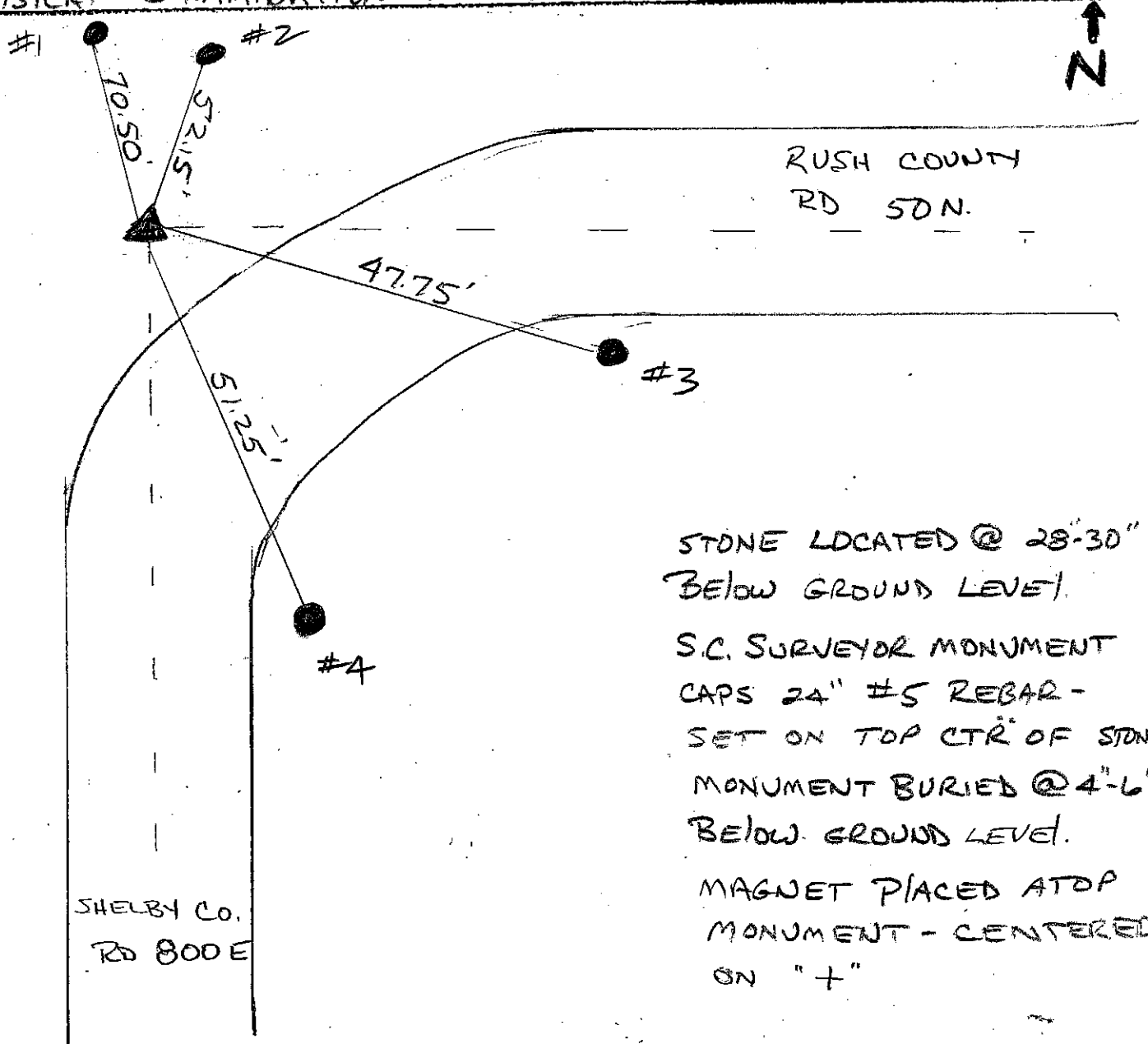
CREW P.C. TONY SIPES

Inst. \_\_\_\_\_ Rod \_\_\_\_\_

TYPE OF MARKER STONE & MONUMENT COND. GOOD

METHOD OF ESTABLISHMENT RECORD OF PREVIOUS SURVEY

PHYSICAL EXAMINATION



STONE LOCATED @ 28'-30"  
BELOW GROUND LEVEL.  
S.C. SURVEYOR MONUMENT  
CAPS 24" #5 REBAR -  
SET ON TOP CTR OF STON  
MONUMENT BURIED @ 4'-6"  
BELOW GROUND LEVEL.  
MAGNET PLACED ATOP  
MONUMENT - CENTERED  
ON "+"

REFERENCE	DISTANCE	DESCRIPTION
1	70.50'	LG. UTILITY POLE FOR HIGH TENSION LINES (PK. EAST SIDE)
2	52.15'	LG. UTILITY POLE FOR HIGH TENSION LINES (PK. EAST SIDE)
3	47.75'	RUSH Co. REMC POLE # D251W-50L-20A-4 (PK. NORTH SIDE)
4	51.25'	RUSH Co. REMC POLE # D251W-50L-20A-5 (PK. WEST SIDE)
* REFERENCES # 3 & 4 MEASUREMENTS PLUMBED		