




EXPLANATION.



One Section divided into 40 Acre Tracts.

# FIELD NOTES---EXPLANATION OF.

	37.00									
59.96	A	B	C	D	E	F	G	H	I	J
	6	5	4	3	2	1	1	1	1	1
1.74	Y	5	4	3	2	1	1	1	1	1
	6	5	4	3	2	1	1	1	1	1
4.32	X	5	4	3	2	1	1	1	1	1
	6	5	4	3	2	1	1	1	1	1
3.27	W	5	4	3	2	1	1	1	1	1
	6	5	4	3	2	1	1	1	1	1
2.58	V	5	4	3	2	1	1	1	1	1
	6	5	4	3	2	1	1	1	1	1
2.12	U	5	4	3	2	1	1	1	1	1
	6	5	4	3	2	1	1	1	1	1
	31	32	33	34	35	36	37	38	39	40
	T	S	R	Q	P	O	N	M	L	K

Township  $7\frac{1}{4}$  North, Range  $7$  East.



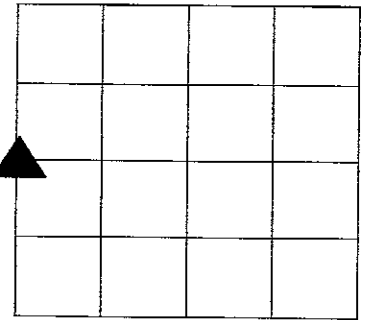




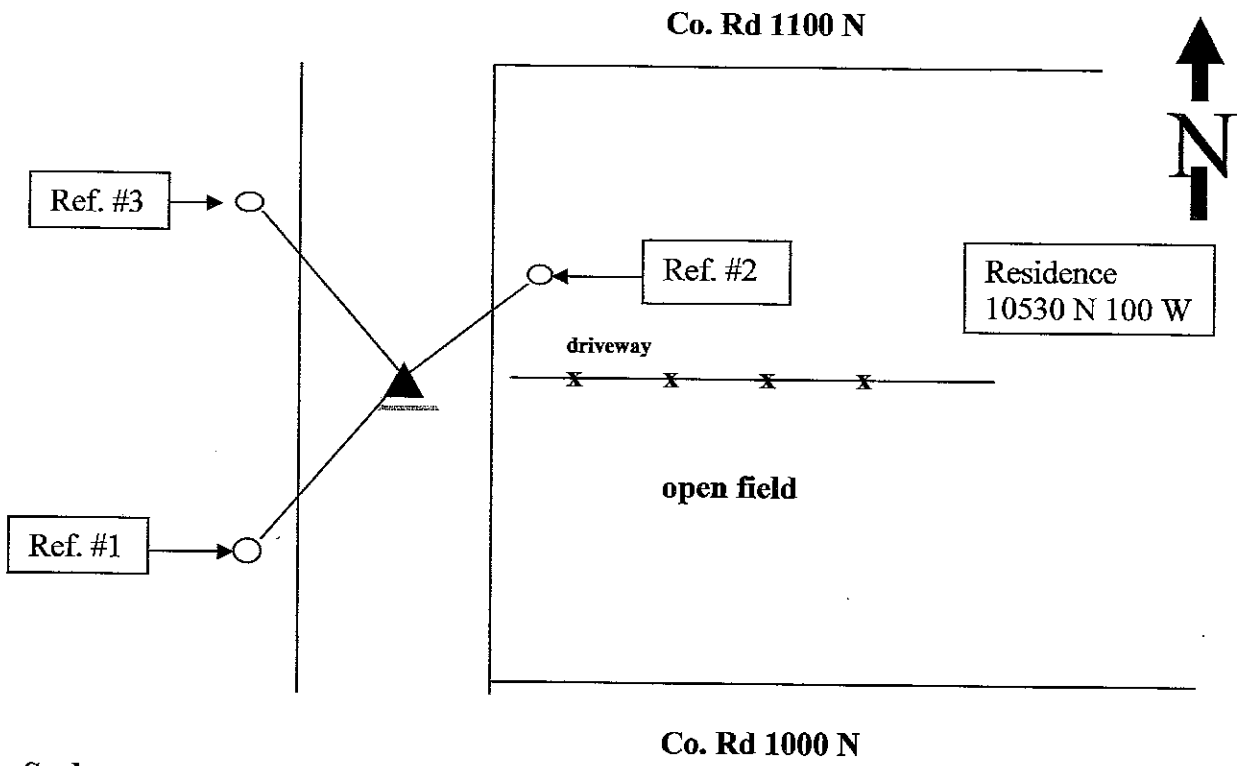
**SECTION CORNER RECORD**  
**SHELBY COUNTY, INDIANA**  
**Sec. 7 T. 14N R. 7E**

Ref. No. 01G

**DATE: 04/23/2009**  
**CREW: Clif Droddy**  
**OLD RECORD REF:**  
**MARKER TYPE: 5/8 in. Rebar**



Method of Establishment Survey by Taylor Sumerford L.S. found rebar



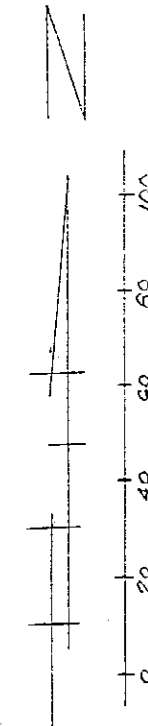
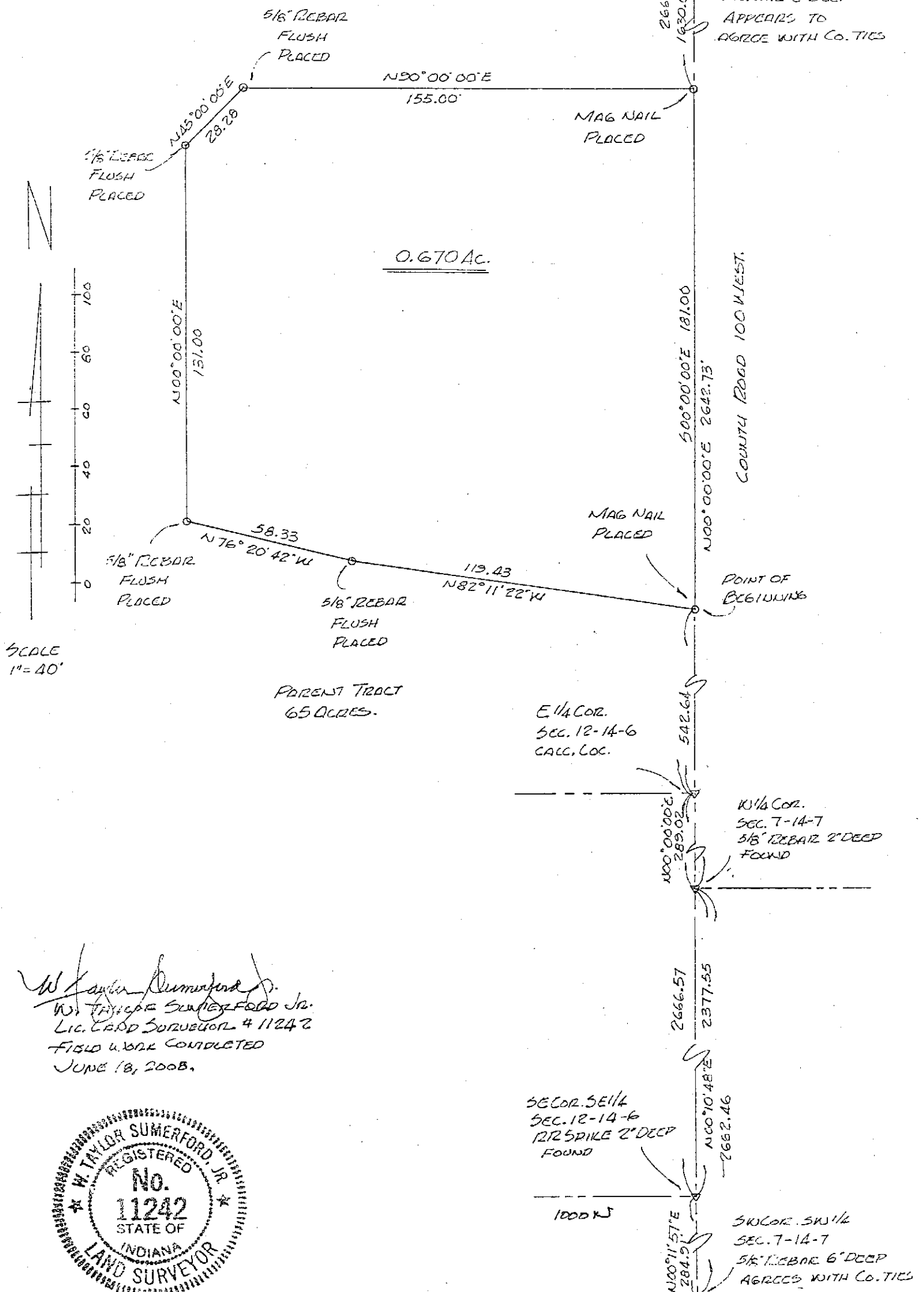
Drawing Not To Scale

REF #	DISTANCE	DESCRIPTION
1	125.14 Ft.	Shelby Co. REMC utility pole # 36947; Surveyor washer 28 in. up on East side
2	90.29 Ft.	Shelby Co. REMC utility pole # 018209; Surveyor washer 18 in. up on West side
3	175.85 Ft.	Shelby Co. REMC utility pole #018208; Surveyor washer 18 in. up on East side

**GEODETTIC INFORMATION**  
**Datum: NAD83 (CORS96)**


GPS REF.	DISCLAIMER
DATE:	The section corner coordinates annotated hereon have been obtained with RTK GPS methods by personnel of Shelby County Surveyor. No guarantee is made to the correctness or accuracy of these values and they have been provided for recovery and verification purposes only. The Shelby County Surveyor's Office will not be held liable for errors or negligence in part by the surveyor who does not physically determine the location of section lines perform in compliance with <b>Indiana Title 865, Article 1, Rule 12-10</b> of the Administration Code. These coordinates will have no legal weight of authority unless monument and all its accessories have been obliterated.
BY:	
NORTHING:	
EASTING:	

A PART OF THE EAST PART OF THE  
NORTHEAST QUARTER OF SECTION 12,  
TOWNSHIP 14 NORTH, RANGE 6 EAST,  
VAN BUREN TOWNSHIP, SHELBY COUNTY,  
INDIANA.



SCALE  
1" = 40'

*W. Taylor Sumnerford Jr.*  
W. TAYLOR SUMNERFORD JR.  
LIC. LAND SURVEYOR # 11242  
FIELD WORK COMPLETED  
JUNE 18, 2008.



E 1/4 COR.  
SEC. 12-14-6  
CALC. LOC.

W 1/4 COR.  
SEC. 7-14-7  
5/8" REBAR 2" DEEP  
FOUND

SEC. 5 E 1/4  
SEC. 12-14-6  
1/2 SPIKE 2" DEEP  
FOUND

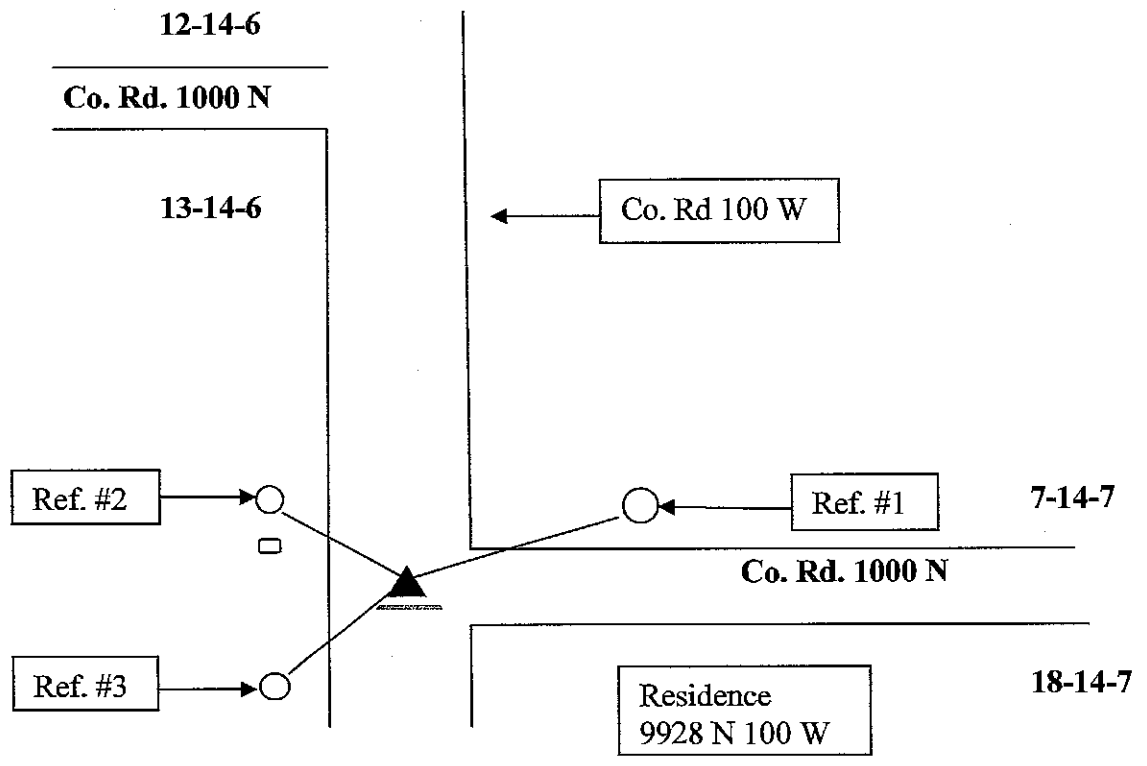
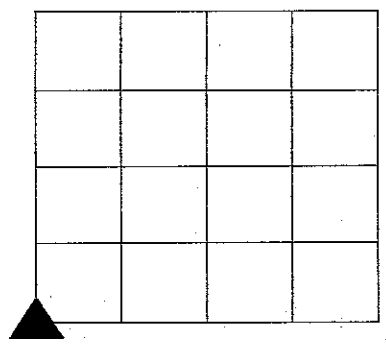
S 1/4 COR. SW 1/4  
SEC. 7-14-7  
5/8" REBAR 6" DEEP  
AGREES WITH CO. TIES

**SECTION CORNER RECORD  
SHELBY COUNTY, INDIANA  
Sec. 07 T.14N R.7E**

Ref. No. 01J

**DATE: 04/23/2009**  
**CREW: Clif Droddy**  
**OLD RECORD REF:**  
**MARKER TYP4E: 5/8 in. Rebar at intersection**

Method of Establishment Survey dated 06/18/2008 by  
 by Taylor Sumerford L.S.  
  
 SW Cor. SW ¼ Sec. 7-14N-7E



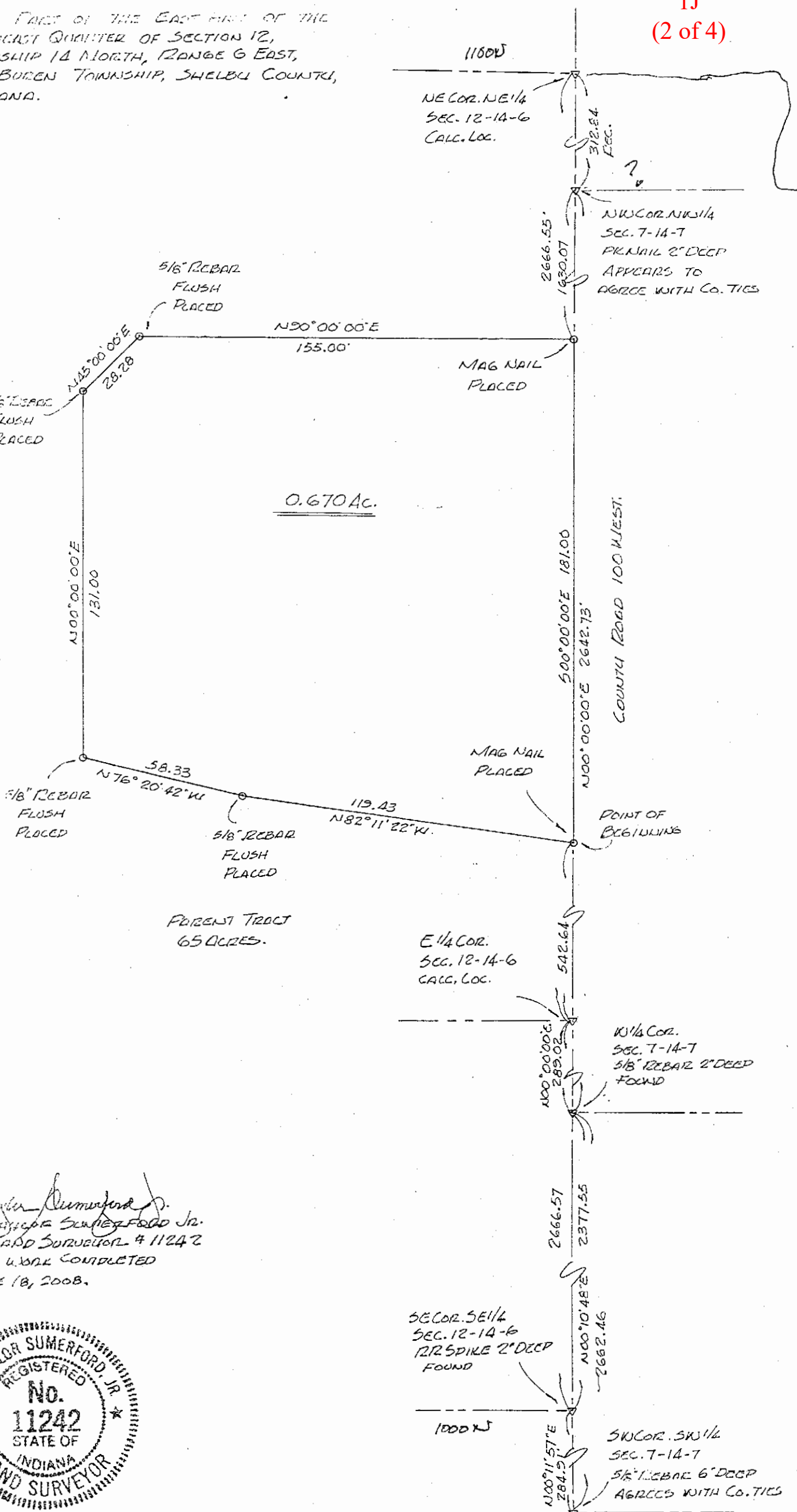
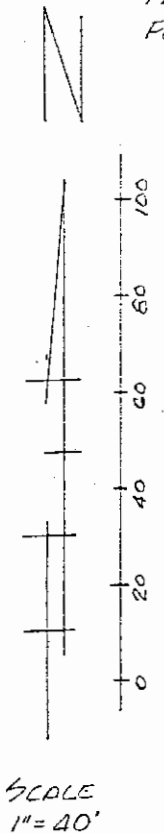
**Drawing Not To Scale**

REF #	DISTANCE	DESCRIPTION
1	71.39 Ft	Shelby County REMC utility pole # 35133; Surveyor washer 18 in. up on South side
2	37.07 Ft.	Shelby County REMC utility pole # 43126; Surveyor washer 18 in. up on East side
3	70.06 Ft.	Shelby County REMC utility pole # 42037; Surveyor Washer 18 In. up on East side
	Not measured	Cable box 994 south of Reference #2

**GEODETIC INFORMATION**  
 Datum: NAD83 (CORS96)

GPS REF.	DISCLAIMER
DATE:	The section corner coordinates annotated hereon have been obtained with RTK GPS methods by personnel of Shelby County Surveyor. No guarantee is made to the correctness or accuracy of these values and they have been provided for recovery and verification purposes only. The Shelby County Surveyor's Office will not be held liable for errors or negligence in part by the surveyor who does not physically determine the location of section lines perform in compliance with <b>Indiana Title 865, Article 1, Rule 12-10</b> of the Administration Code. These coordinates will have no legal weight of authority unless monument and all its accessories have been obliterated.
BY:	
NORTHING:	
EASTING:	

A PART OF THE EAST HALF OF THE  
NORTHEAST QUARTER OF SECTION 12,  
TOWNSHIP 14 NORTH, RANGE 6 EAST,  
VAN BUREN TOWNSHIP, SHELBY COUNTY,  
INDIANA.



*W Taylor Sumnerford Jr.*  
W. TAYLOR SUMNERFORD JR.  
LIC. LAND SURVEYOR # 11242  
FIELD WORK COMPLETED  
JUNE 18, 2008.

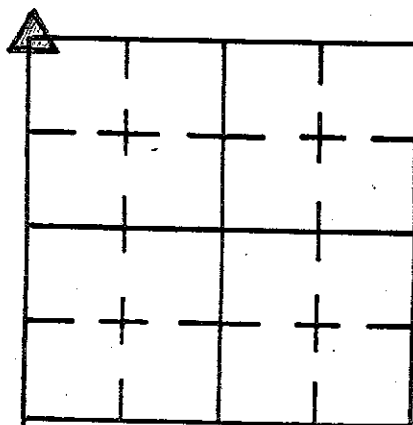


# SECTION CORNER RECORD

## SHELBY COUNTY, INDIANA

Sec. 18 T. 14 R. 7

1J  
(3 of 4)



DATE 3 / 27 / 81

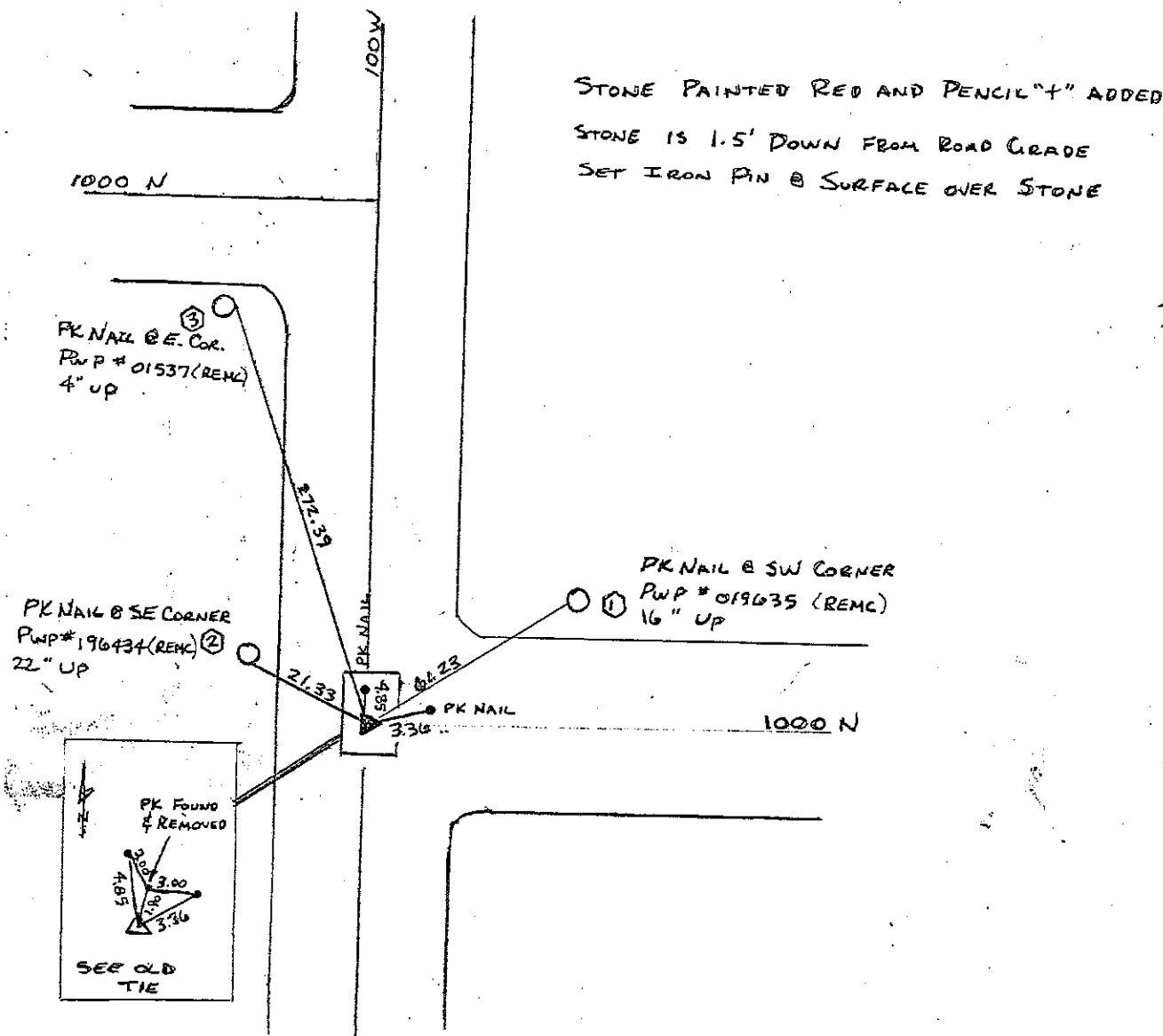
CREW P.C. L May

Inst. \_\_\_\_\_ Rod D MacRELL

TYPE of MARKER STONE Cond. GOOD

METHOD of ESTABLISHMENT DUG AND FOUND STONE, PAINTED RED AND PUT PENCILED "X" SET

P.K. NAILS IN THREE POWER POLES FOR REFERENCES, SET STRADDLES THEN SET IRON PIN OVER STONE AT ROAD SURFACE



REFERENCE	DISTANCE	DESCRIPTION
①	61.23'	47-07-01-02 REMC POWER POLE #019635, PK NAIL SW SIDE, 16" UP
②	21.33'	46-13-15.5-15.9 REMC POWER POLE #196434, PK NAIL SE SIDE, 22" UP
③	272.39'	46-13-15.9-15.8 REMC POWER POLE #01537, PK NAIL E SIDE, 4" UP

HOLE PATCHED 9/12/71

# SECTION CORNER RECORD

## SHELBY COUNTY, INDIANA

1J  
(4 of 4)

Sec. 18 T. 14 N R. 7 E

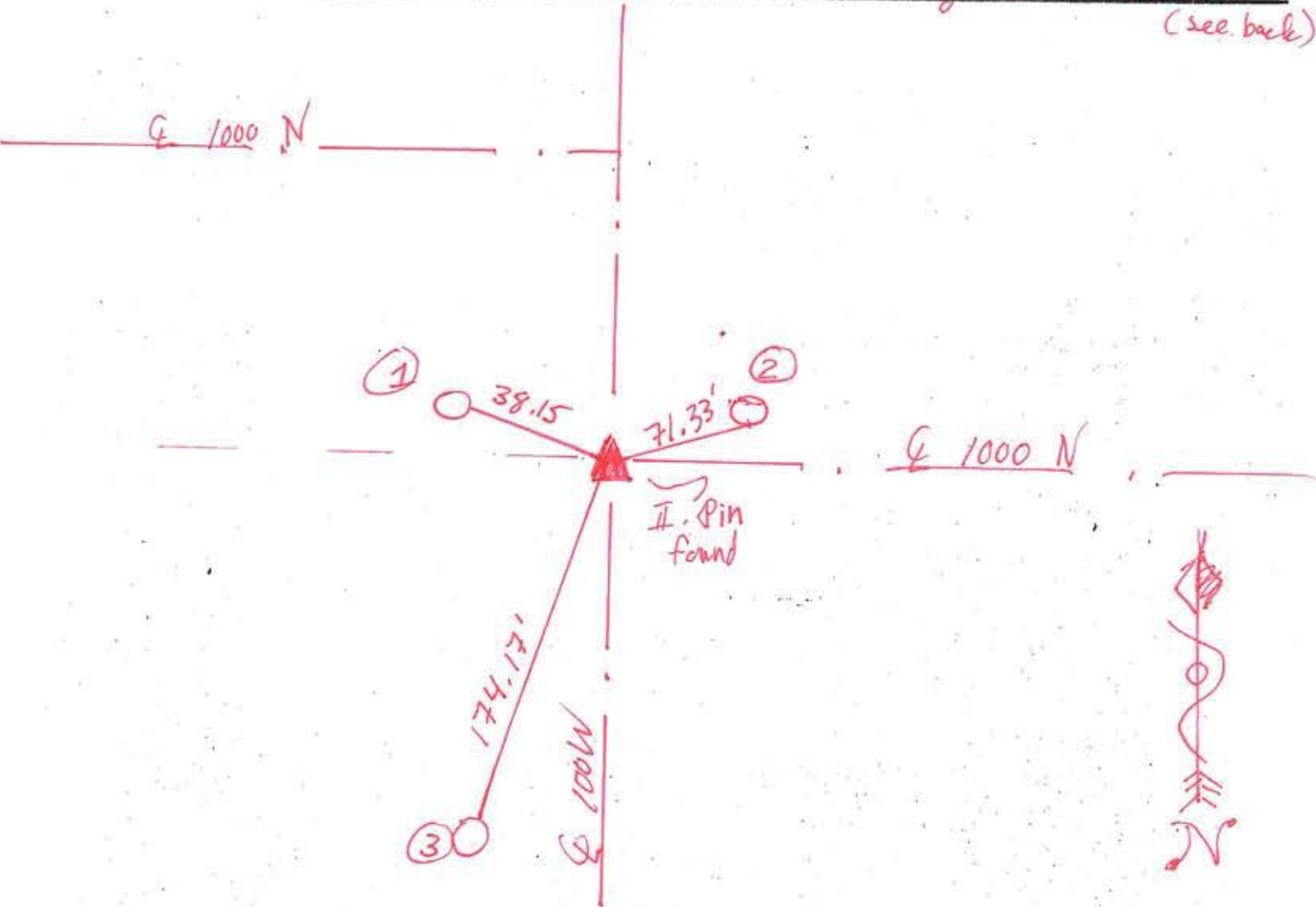
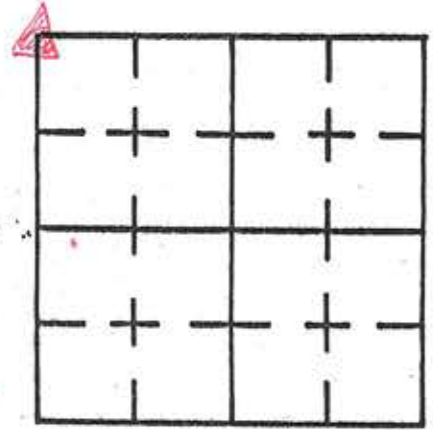
DATE 7 / 6 / 95

CREW P.C. \_\_\_\_\_

Inst. \_\_\_\_\_ Rod M. Carrico & S. Kreider

TYPE of MARKER \_\_\_\_\_ Cond. \_\_\_\_\_

METHOD of ESTABLISHMENT No ties found. Located rail in center of road and set 2.00' offsets West and South. Dug and found under (see back)



REFERENCE	DISTANCE	DESCRIPTION
①	38.15	PK Nail 12" up East side pwp # 35-134
②	71.33	PK Nail 12" up South side pwp # 35-133
③	174.17	PK Nail 12" up North side pwp # 24756

# SECTION CORNER RECORD

## SHELBY COUNTY, INDIANA

Sec. 18 T. 14 N R. 7 E

DATE 8/4/95

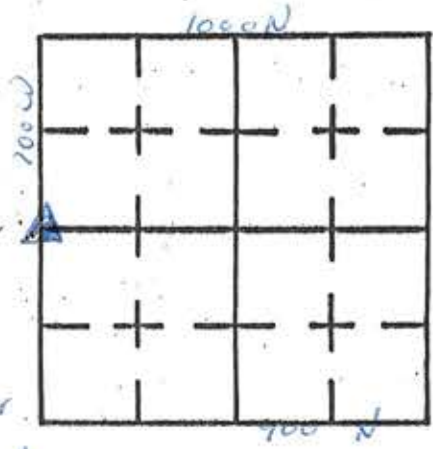
CREW P.C. \_\_\_\_\_

Inst. \_\_\_\_\_ Rod M. Carrico & S. Kreider

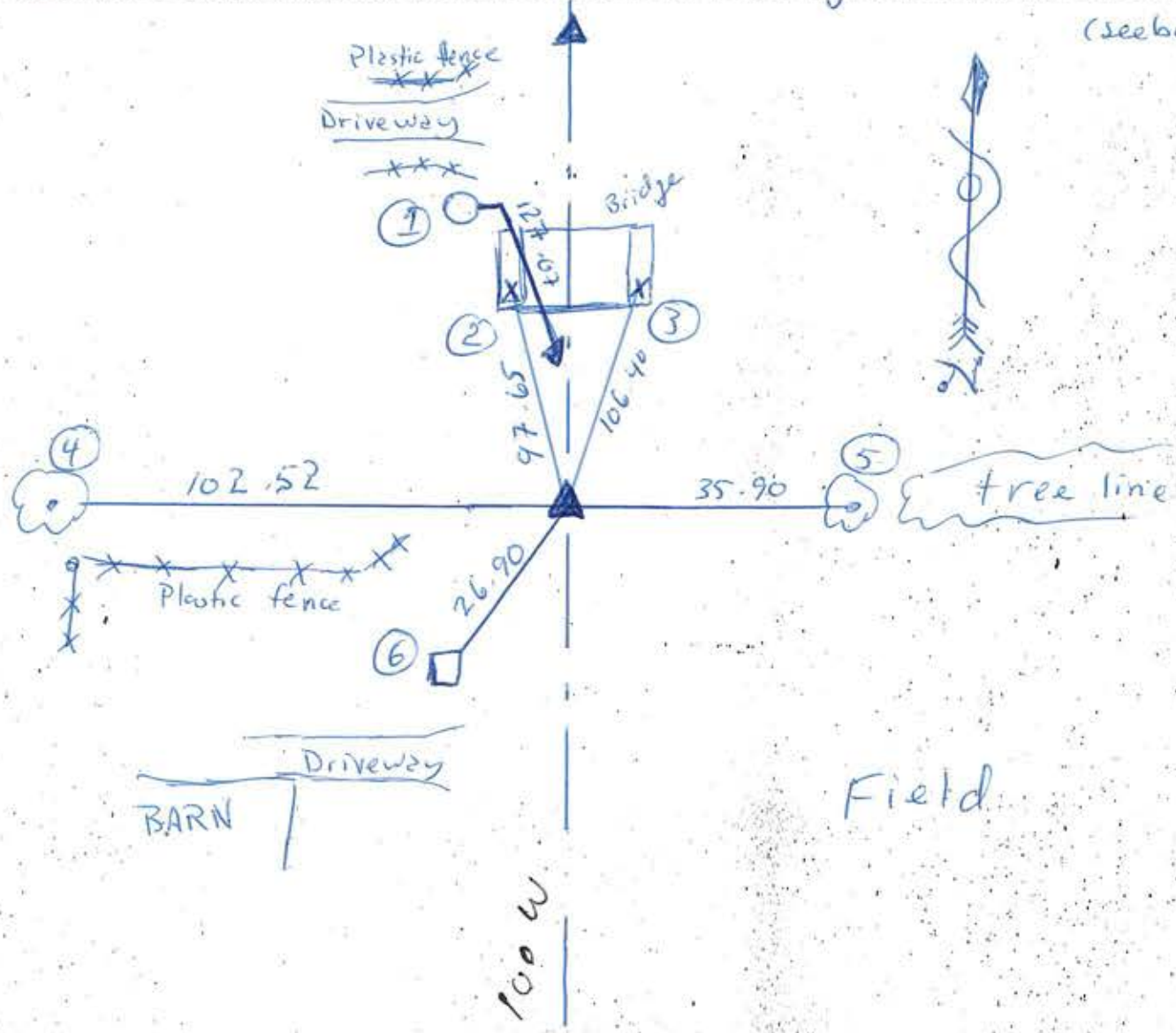
TYPE of MARKER Iron Pin Cond. Good

METHOD of ESTABLISHMENT Found Nail on surface in line w/ row of trees to East and which was South of bridge. Located nail in

1L  
(1 of 3)



(see back)



REFERENCE	DISTANCE	DESCRIPTION
①	127.07'	Nail in bottlecap (found) East side pump # 01192
②	97.65'	Chiseled X on top S. side of headwall of bridge
③	106.40'	Chiseled X on top S. side of headwall of bridge
④	102.52'	PK Nail w/ washer E. side of tree
⑤	35.90'	PK Nail w/ washer W. side of tree in tree line and remains of fence
⑥	26.90'	Top NE corner of phone box
Straddle	2.00'	PK Nail in point North
Straddle	2.00'	PK Nail in point West

(continued from front)

bottlecap E. side pup # 01192 2nd pulled 127.07' to Nail.  
Dug 2nd found Iron Pin  $\pm 2''$  under surface, Set 2.00' offsets  
North and West. As no other ties existed, Re-estab. new  
ties.

# SECTION CORNER RECORD

SHELBY COUNTY, INDIANA

Sec. 18 T. 14 R. 7

DATE 8/18/80

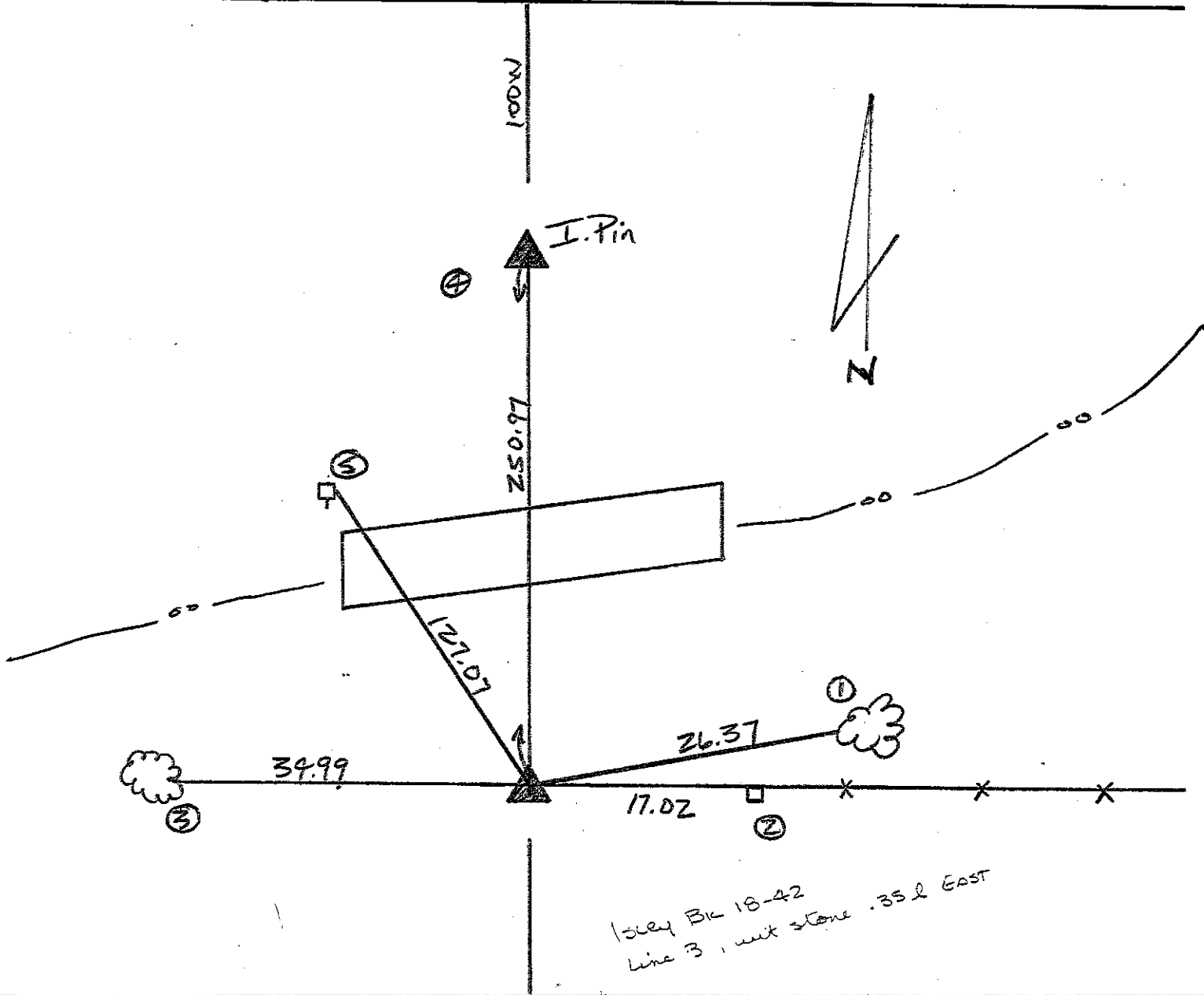
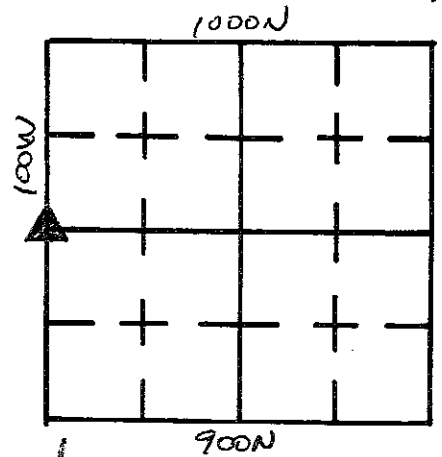
CREW P.C. Z. Wall

Inst. S. Carmony Rod \_\_\_\_\_

TYPE of MARKER I. Pin Cond. Good

METHOD of ESTABLISHMENT Found

1L  
(3 of 3)



REFERENCE	DISTANCE	DESCRIPTION
1	26.37	P.K. Nail W. Side 24" Walnut Tree
2	17.02	" " " " Corner Post
3	34.99	Nail in Bottlecap E. Side 15" Walnut Tree
4	250.97	Iron Pin N.E. Corner S.E. 1/4 13-14-6
5	127.07	Nail in Bottlecap E. Side P.W.P. # 01192

# SECTION CORNER RECORD

## SHELBY COUNTY, INDIANA

Sec. 19 T. 14 N R. 7 E

DATE 7/26/95

CREW P.C. \_\_\_\_\_

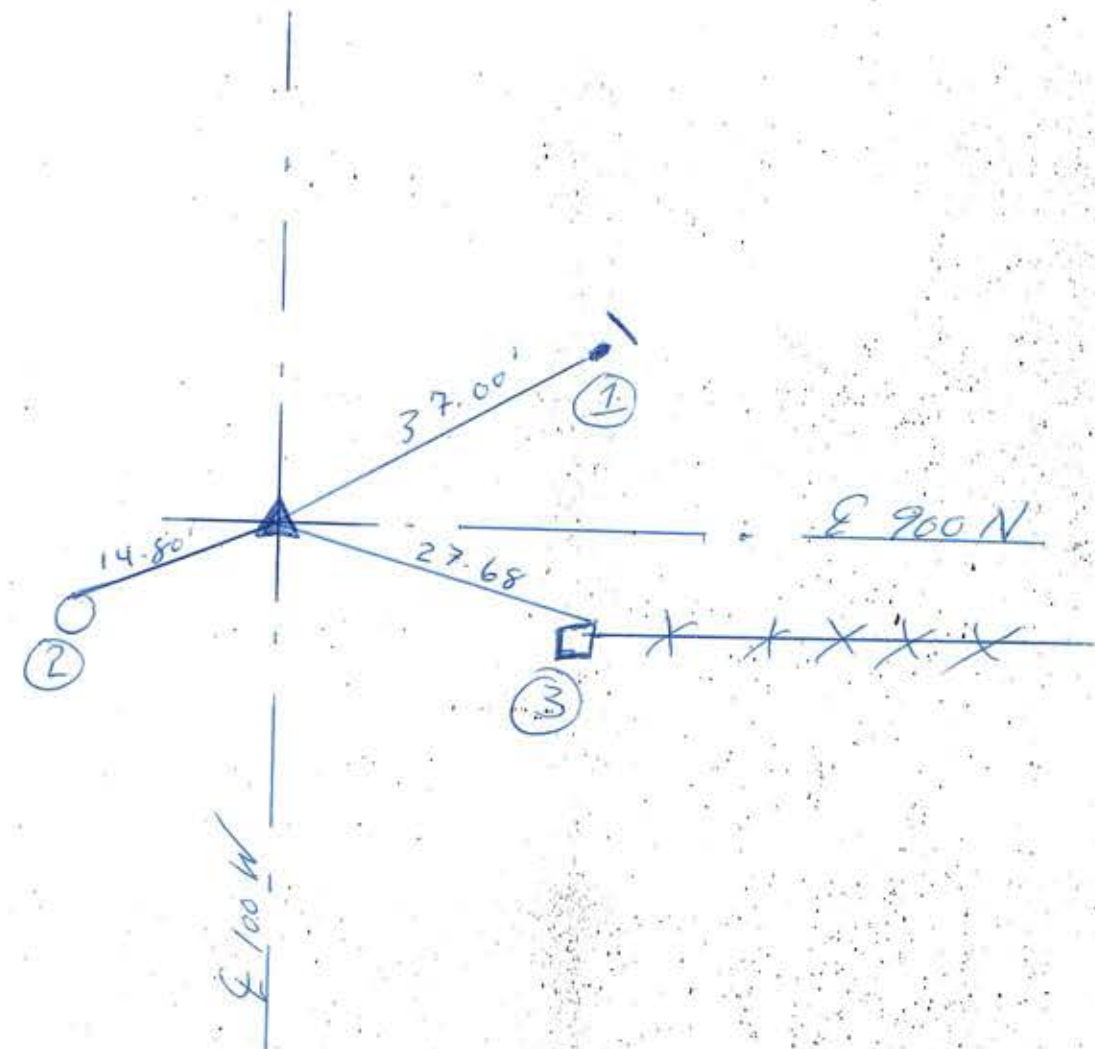

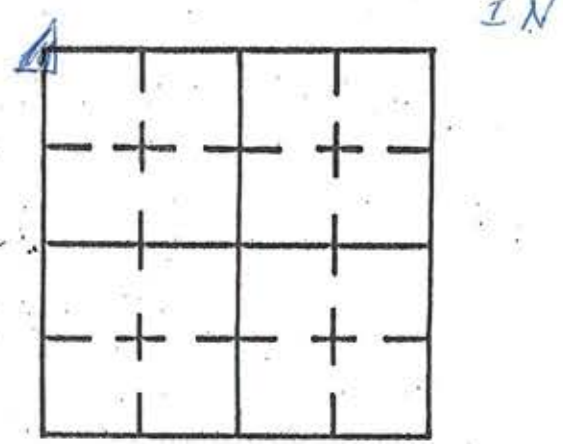
Inst. \_\_\_\_\_ Rod M. Carrico & S. Kreider

TYPE of MARKER \_\_\_\_\_ Cond. \_\_\_\_\_

METHOD of ESTABLISHMENT Found RR Spike 2" under surface.

Set 3.00' offsets South and West. Re-estab. ties to RR Spike.

1N  
(1 of 2)



REFERENCE	DISTANCE	DESCRIPTION
①	37.00'	5/8" Rebar w/ witness post
②	14.80'	PK Nail 4" up N. side pmt #01176
③	27.68'	PK Nail NE corner of square wooden corner post
Straddle	3.00'	pk Nail in pmt South
Straddle	3.00'	PK Nail in pmt West

# SECTION CORNER RECORD

## SHELBY COUNTY, INDIANA

Sec. 19 T. 14 R. 7

DATE 3 / 27 / 81

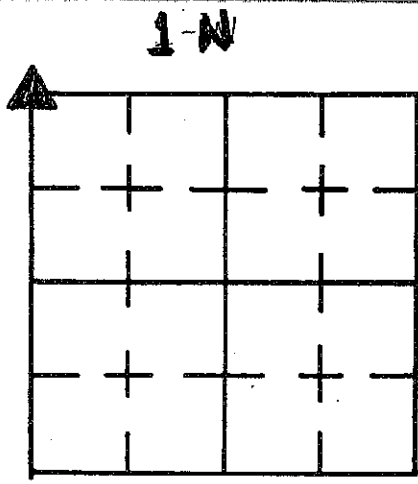
CREW P.C. L. May

Inst. D. Mackell Rod \_\_\_\_\_


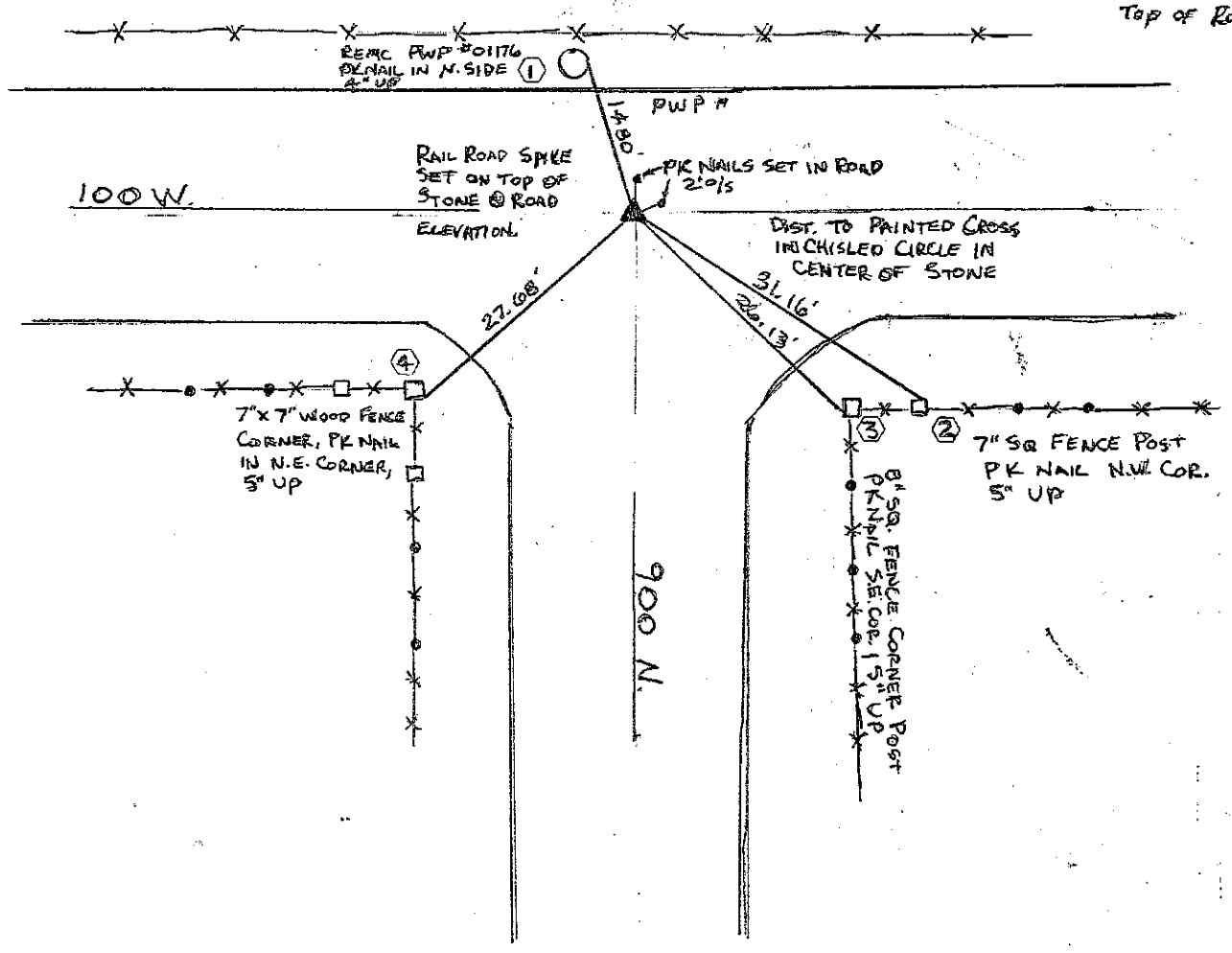
TYPE of MARKER STONE Cond. GOOD

METHOD of ESTABLISHMENT DUG AND FOUND, SET P.K. NAILS IN POWER POLE,

1N  
(2 of 2)



THREE FENCE CORNERS, MEASURED TO EACH. SET STRADDLES AND SET R.R. SPIKE OVER STONE @

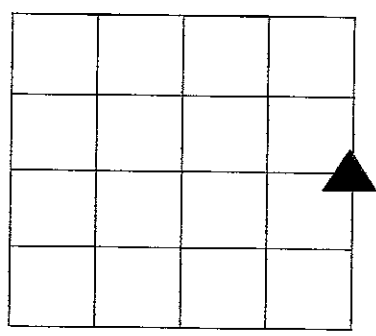


REFERENCE	DISTANCE	DESCRIPTION
①		#01176 46-24-15.0-15.9 R.E.M.C. POWER POLE, P.K. NAIL IN N. SIDE, 4" UP
②		5" X 5" WOOD FENCE POST, 2ND POST E., P.K. NAIL IN N.E. CORNER, 10" UP
③		8" X 8" WOOD FENCE CORNER POST, E. SIDE OF INTERSECTION, P.K. NAIL IN S.E. COR., 5"
④		7" X 7" WOOD FENCE COR. POST, W. SIDE OF INTERSECTION, P.K. NAIL IN N.W. COR., 5" UP

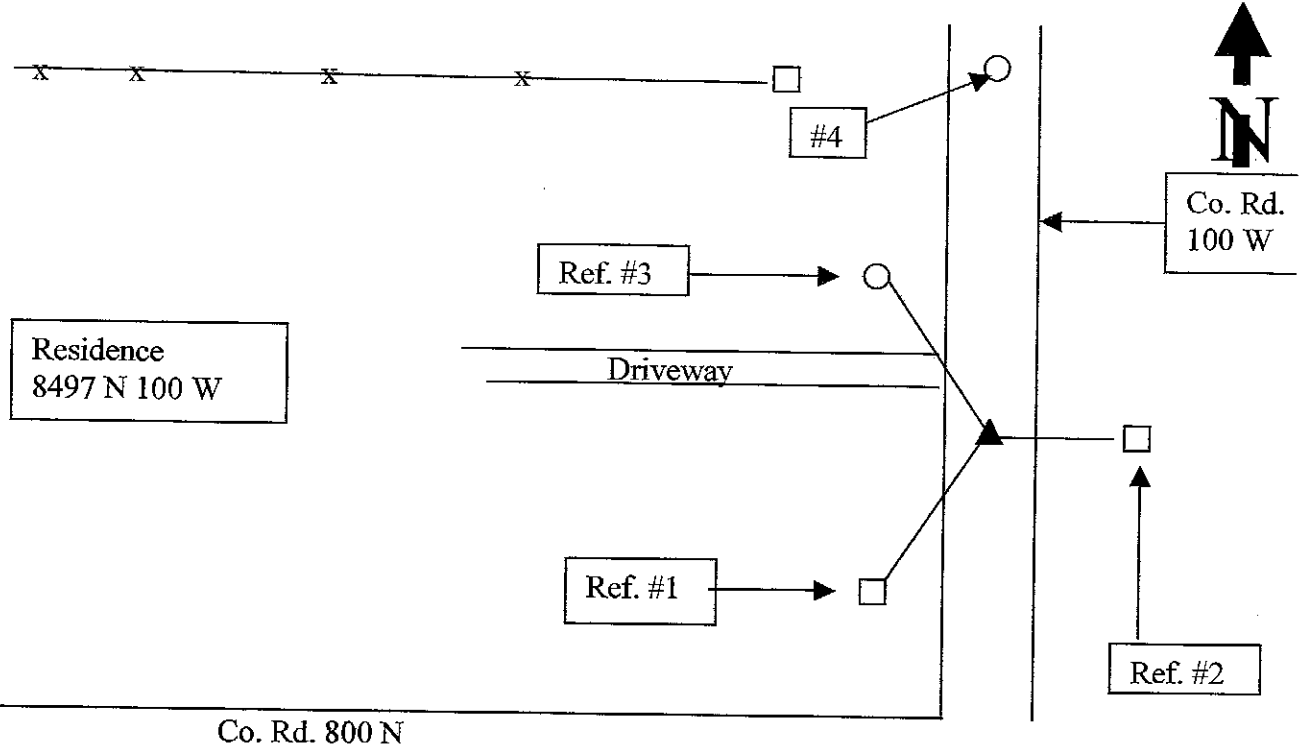
**SECTION CORNER RECORD  
SHELBY COUNTY, INDIANA  
Sec. 19 T. 14N R. 7E**

**DATE:** 07/07/2008  
**CREW:** Clifton Droddy  
**OLD RECORD REF:**  
**MARKER TYPE:** Iron Pin

**Ref. No. 01P**



**Method of Establishment:** 07/26/95 Dug and found II pin 1.5" under surface. Set 3.00' offsets North and West. Checked Ties (M Carrico & S. Kreider)  
Measured distance from remaining reference and "in line" with fence line to the East. Received strong electronic sounding



**Drawing Not To Scale**

REF #	DISTANCE	DESCRIPTION
#1	98.60 Ft.	Surveyor washer above old bottle cap on East side of corner post
#2	22.60 Ft.	Surveyor washer 24 in. up on North side of "brace" post. Fence line is in bad Shape and original corner post missing.
#3	73.10 Ft.	Surveyor washer 18 in. up on east side of utility post # 48914
#4	202.25 Ft.	Referenced stone is South of East Quarter of 24-14-6 (25P)

**GEODETTIC INFORMATION  
Datum: NAD83 (CORS96)**

GPS REF.	DISCLAIMER
<b>DATE:</b>	The section corner coordinates annotated hereon have been obtained with RTK GPS methods by personnel of Shelby County Surveyor. No guarantee is made to the correctness or accuracy of these values and they have been provided for recovery and verification purposes only. The Shelby County Surveyor's Office will not be held liable for errors or negligence in part by the surveyor who does not physically determine the location of section lines perform in compliance with <b>Indiana Title 865, Article 1, Rule 12-10</b> of the Administration Code. These coordinates will have no legal weight of authority unless monument and all its accessories have been obliterated.
<b>BY:</b>	
<b>NORTHING:</b>	
<b>EASTING:</b>	





# SECTION CORNER RECORD

## SHELBY COUNTY, INDIANA

Sec. 30 T. 14 R. 7

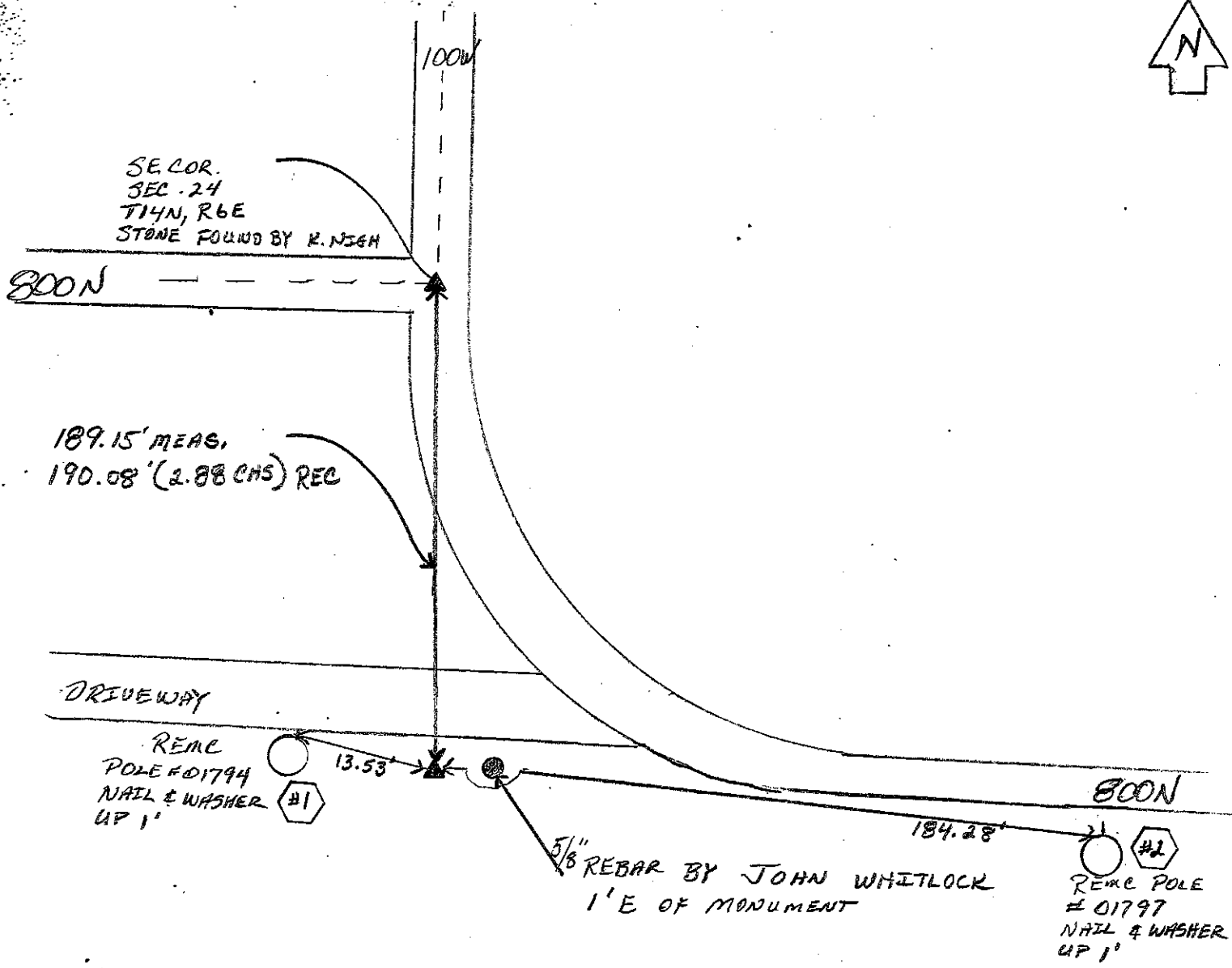
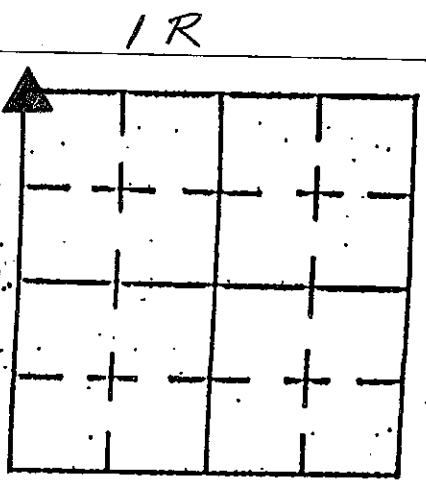
DATE 1/14/06

CREW P.C. T. SUMERFORD / K. NIGHT

Inst. \_\_\_\_\_ Rod \_\_\_\_\_

TYPE of MARKER CORNER MON Cond. NEW

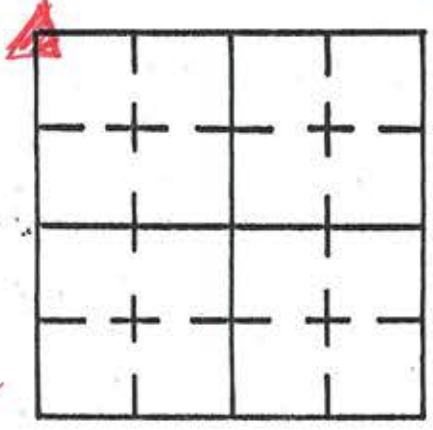
METHOD of ESTABLISHMENT SURVEY / T. SUMERFORD / S. KUHN



REFERENCE	DISTANCE	DESCRIPTION
#1	13.53	REMC POLE # 01794
#2	184.28	REMC POLE # 01797

# SECTION CORNER RECORD

1R  
(2 of 4)



## SHELBY COUNTY, INDIANA

Sec. 30 T. 14 N R. 7 E

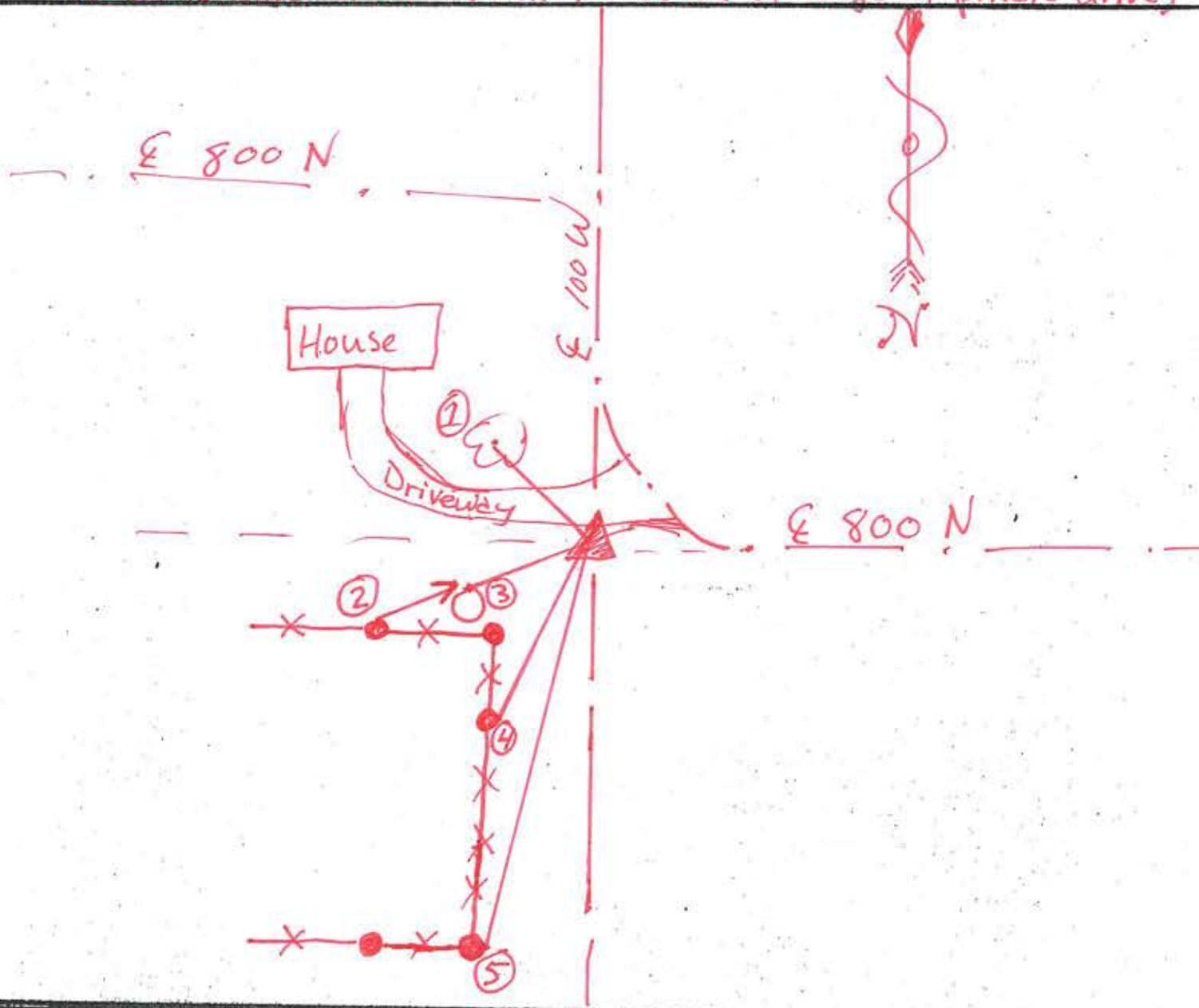
DATE 7/26/95

CREW P.C. \_\_\_\_\_

Inst. \_\_\_\_\_ Rod M. Carrico & S. Kreider

TYPE of MARKER II. Pin Cond. Good

METHOD of ESTABLISHMENT Found Iron Pin 1" under surface. Re-established ties. (Pin is south of edge of private drive)




REFERENCE	DISTANCE	DESCRIPTION
①	40.18	PK Nail w/ washer 4" up South side of tree
②	24.40'	PK Nail w/ washer North side wooden brace post
③	14.50'	PK Nail w/ washer North side pwp # 01794
④	24.12'	PK Nail w/ washer East side wooden fence post
⑤	57.43'	PK Nail w/ washer East side corner post

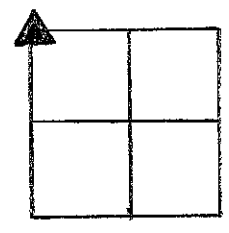


1R  
(4 of 4)

Sec. 30 T. 14 R. 7



1R

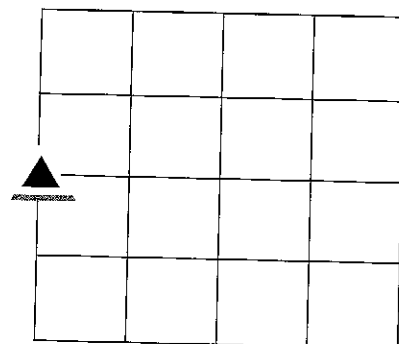


(HS)

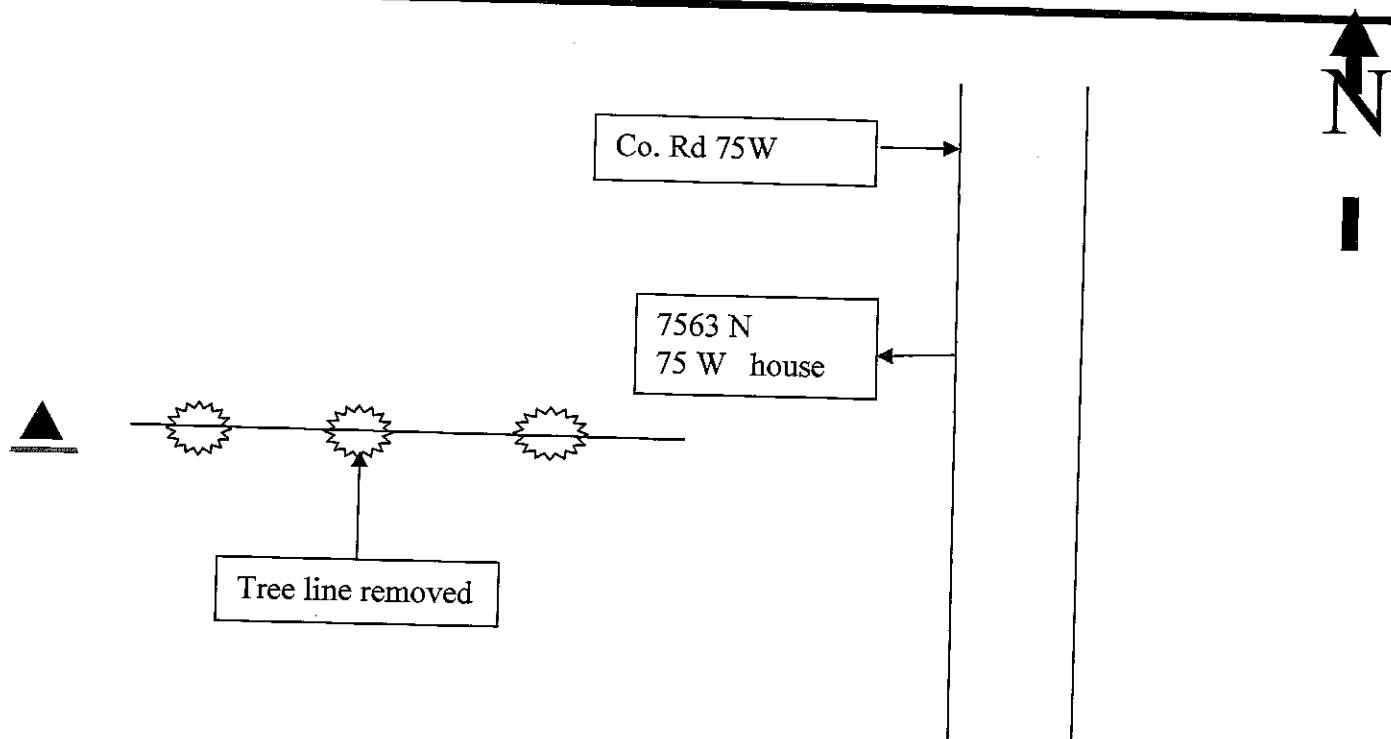
**SECTION CORNER RECORD  
SHELBY COUNTY, INDIANA  
30 Sec. T. 14N R. 7E**

01T Ref. No.

**DATE: 06/03/2013**  
**CREW: t. Sumerford, L.S.**  
**OLD RECORD REF:**  
**MARKER TYPE: County Monument**



5/8<sup>th</sup> rebar found in field. Added monument and took GPS reading  
 The old landmarks of TREE; CORNER POST; and BRACE POST  
 Has been removed.



Drawing Not To Scale

Last Entered or Corrected:

REF #	DISTANCE	DESCRIPTION
		5/8 Rebar with county monument. T-Post with 4" plastic drain pipe

**GEODETTIC INFORMATION**  
Datum: NAD83 (CORS96)

<b>GPS REF.</b> 126	<p align="center"><b>DISCLAIMER</b></p> <p>The section corner coordinates annotated hereon have been obtained with RTK GPS methods by personnel of Shelby County Surveyor. No guarantee is made to the correctness or accuracy of these values and they have been provided for recovery and verification purposes only. The Shelby County Surveyor's Office will not be held liable for errors or negligence in part by the surveyor who does not physically determine the location of section lines perform in compliance with <b>Indiana Title 865, Article 1, Rule 12-10</b> of the Administration Code. These coordinates will have no legal weight of authority unless monument and all its accessories have been obliterated.</p>
<b>DATE:</b> 06/03/2013	
<b>BY: T. Sumerford</b> <b>C. Drodgy</b>	
<b>NORTHING:</b> 1596872.432	
<b>EASTING:</b> 290467.063	

# SECTION CORNER RECORD

SHELBY COUNTY, INDIANA

Sec. 30 T. 14 N R. 7 E

DATE 8 / 8 / 195

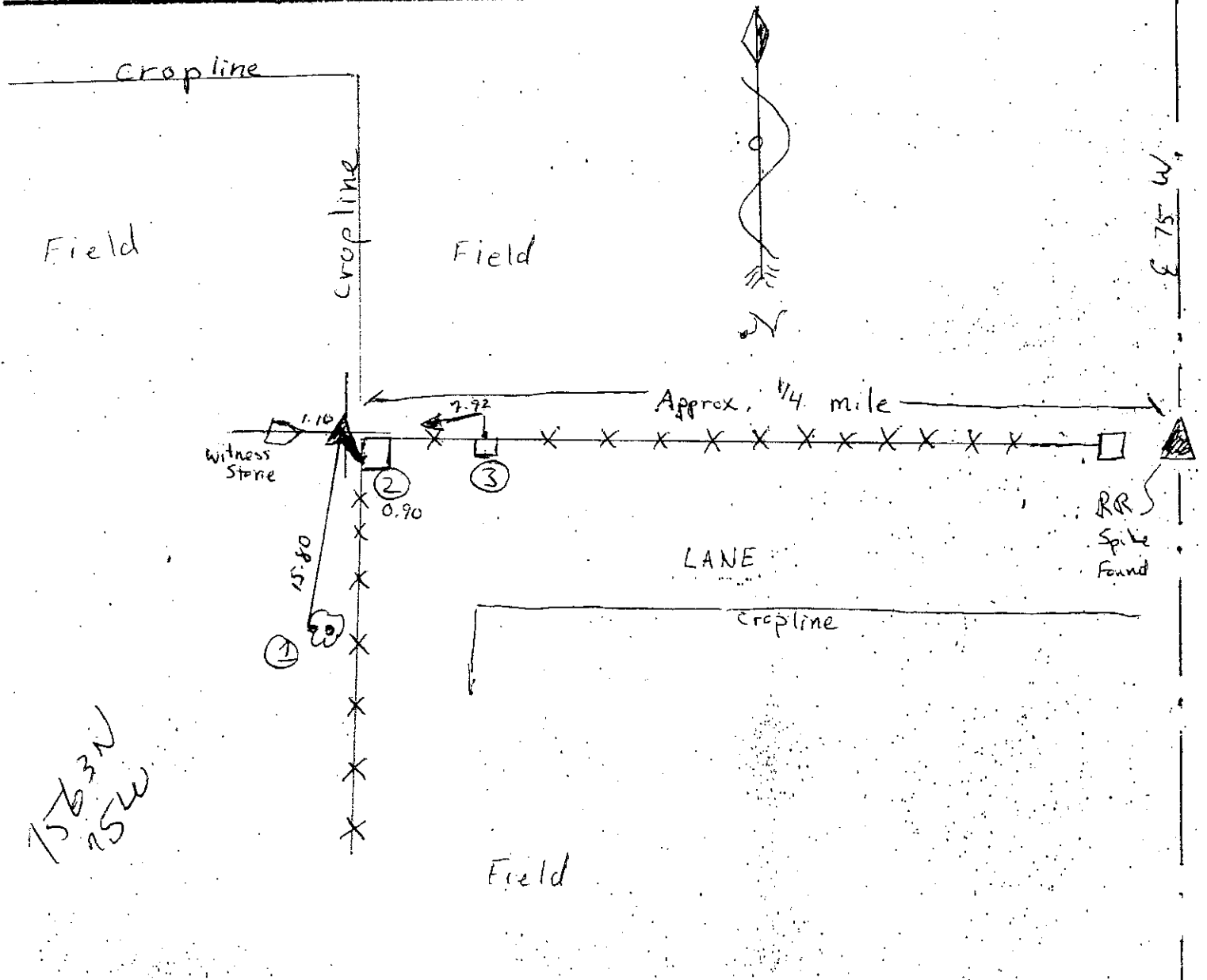
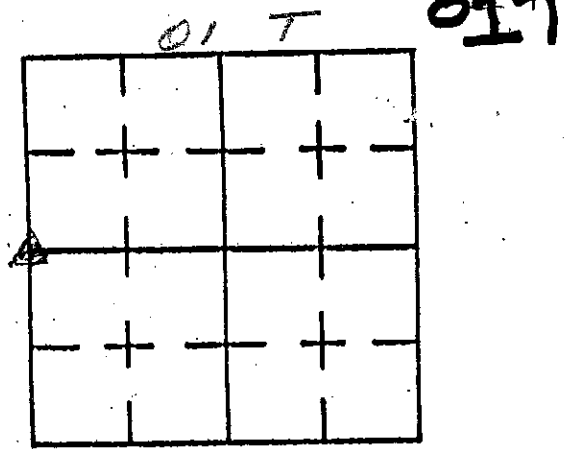
BY P.C.

BY Rod M. Carnico & S. Krador

TYPE of MARKER Iron Pin Cond. Good

METHOD of ESTABLISHMENT Found ± 1" under surface 0.40' NW of NW corner of Corner Post. Re-estab. ties

1T  
(2 of 4)



REFERENCE	DISTANCE	DESCRIPTION
①	15.80	PK Nail w/ washer ± 5.0" up W. side tree
②	0.90	PK Nail w/ washer W. side corner post
③	7.92	Nail in Bottlecap N. side Brace Post (found)
④	1.10	Notch chiseled in Stone W. of <u>4</u> -Pin. (Top ± 6" above surface)
		GEODETIC INFORMATION
		Datum: NAD83 (CORS96)

GPS REF. 126  
Gentry, C. RR Spike  
DATE: 06/03/2013  
BY: T. Sumerford  
C. Droddy  
NORTHING: 1596872.432  
EASTING: 290467.063

**DISCLAIMER**  
The section corner coordinates annotated hereon have been obtained with RTK GPS methods by personnel of Shelby County Surveyor. No guarantee is made to the correctness or accuracy of these values and the have been provided for recovery and verification purposes only. The Shelby County Surveyor's Office will not be held liable for errors or negligence in part by the surveyor who does not physically determine the location of section lines perform in compliance with Indiana Title 865, Article 1, Rule 12-10 of the Administration Code. These coordinates have no legal weight of authority unless monument and all its accessories have been obliterated.



# SECTION CORNER RECORD

## SHELBY COUNTY, INDIANA

Sec. 30 T. 14 N R. 7 E

DATE 8 / 8 / 195

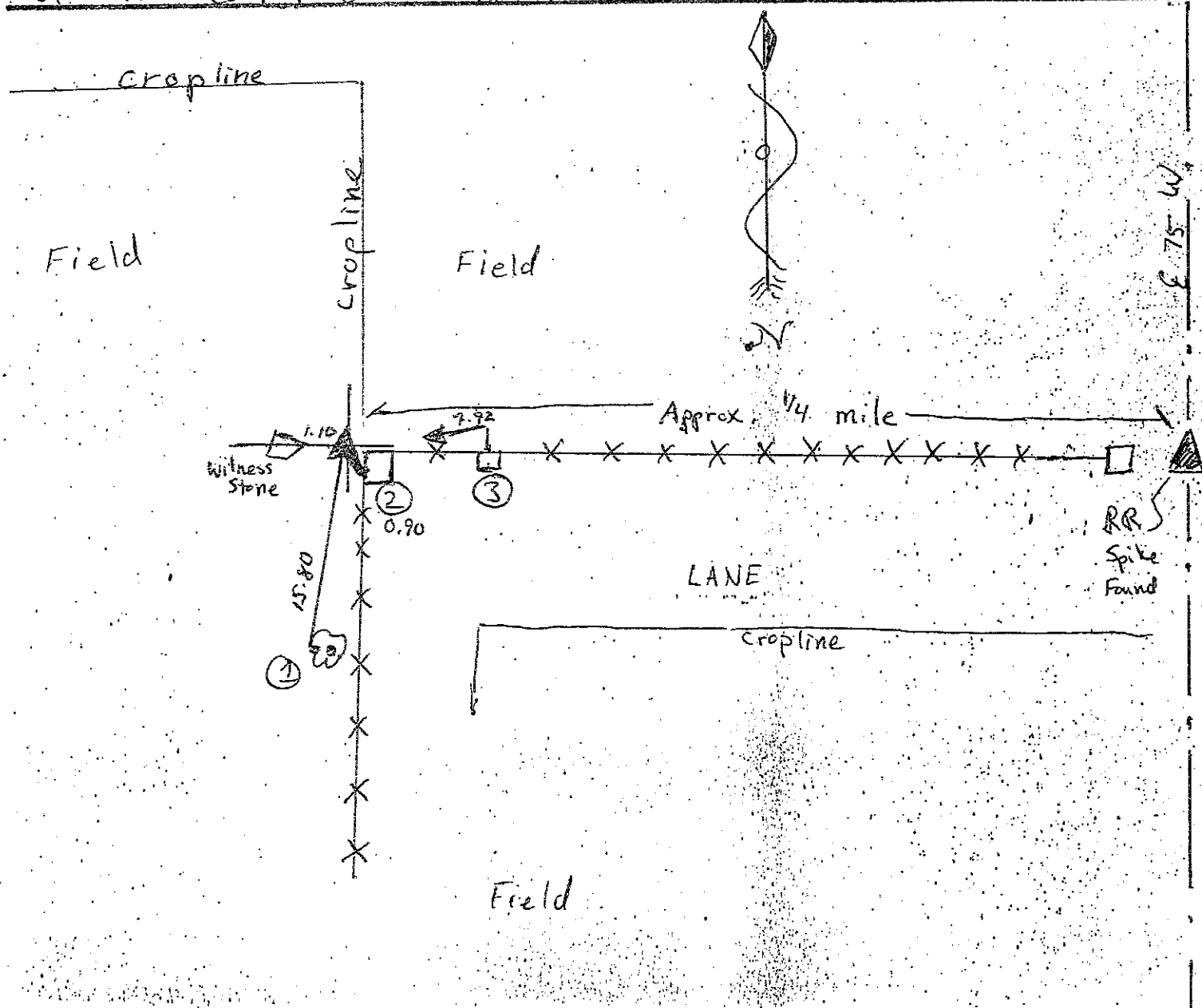
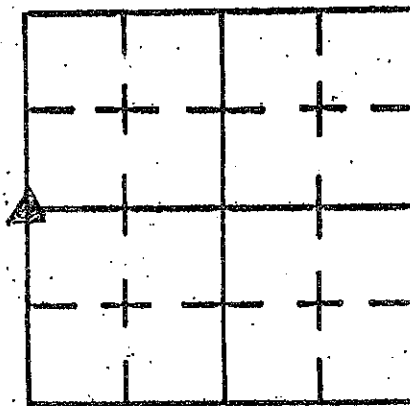
CREW P.C. \_\_\_\_\_

Inst. Rod M. Carrico & S. Kreider

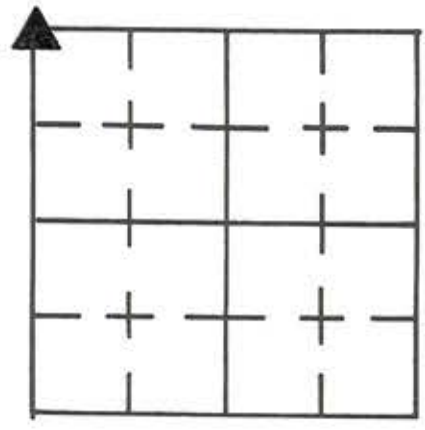
TYPE of MARKER Iron Pin Cond. Good

METHOD of ESTABLISHMENT Found ± 1" under surface 0.40' NW of NW corner of Corner Post. Re-estab. ties

1T  
(4 of 4)



REFERENCE	DISTANCE	DESCRIPTION
①	15.80	PK Nail w/ washer ± 5.0" up W. side tree
②	0.90	PK Nail w/ washer W. side corner post
③	7.92	Nail in Bottlecap N. side Brace Post (found)
④	1.10	Notch chiseled in Stone W. of I. Pin. (Top ± 6" above surface)



# SECTION CORNER RECORD

## SHELBY COUNTY, INDIANA

Sec. 31 T. 14 R. 7

DATE 10/26/83

CREW P.C. L. MAY

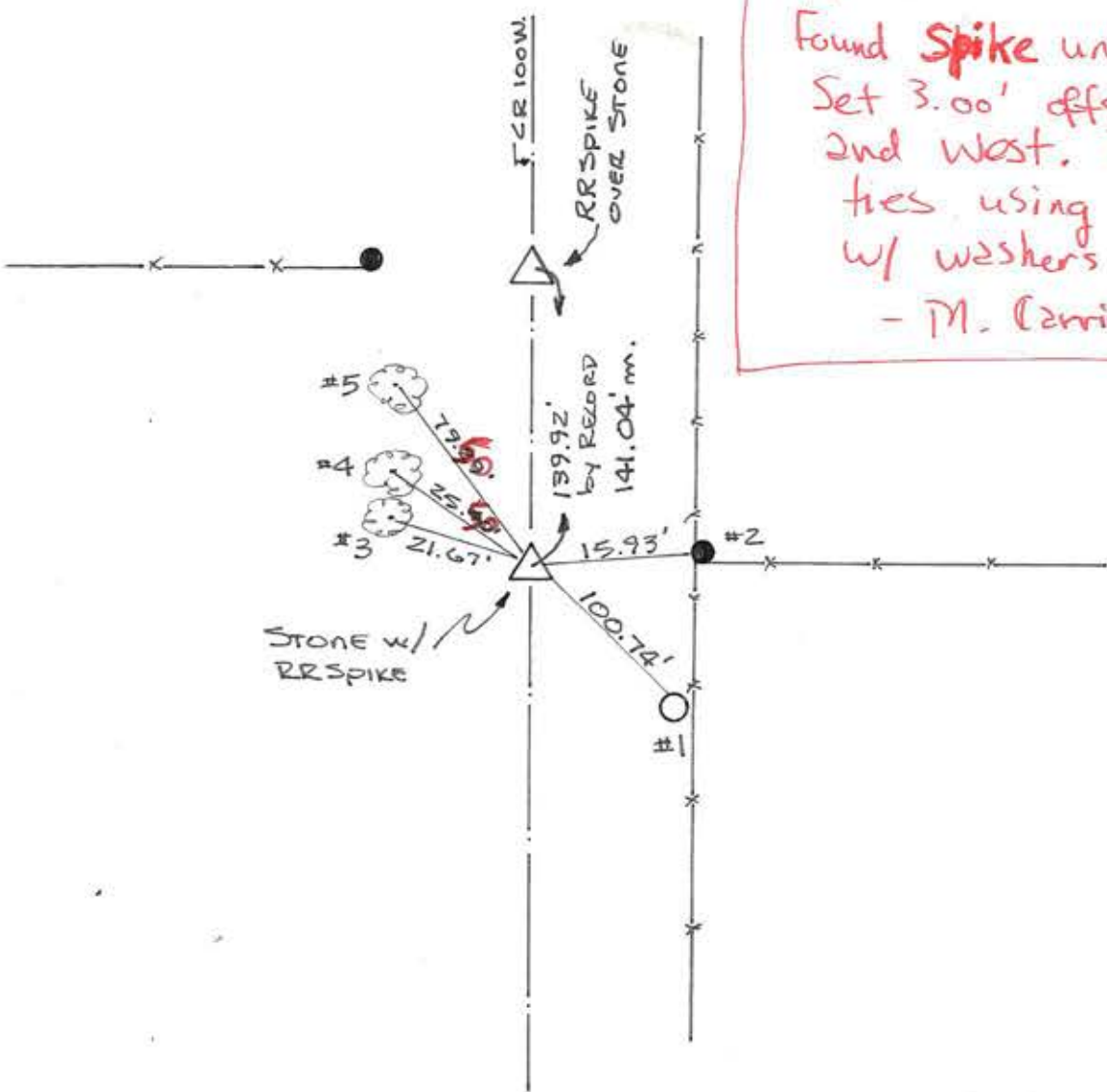
Inst. \_\_\_\_\_ Rod D. RODE

TYPE of MARKER STONE Cond. GOOD

METHOD of ESTABLISHMENT NOTHING FOUND ON SURFACE, LINED IN ON

EXISTING FENCE LINE EAST & ROAD N.-S. DUG AND FOUND STONE 14" DOWN & 1 1/2' WEST & ROAD. FOUND "X" SCRATCHED INTO TOP OF STONE. PLACED RR SPIKE IN FILL OVER STONE & ONE ABOVE EACH ON SURFACE.

7/26/95  
 Found Spike under surface.  
 Set 3.00' offsets North  
 and West. Re-estab.  
 ties using p.k. nails  
 w/ washers.  
 - M. Carrico & S. Kreider



REFERENCE	DISTANCE	DESCRIPTION
1	100.74'	PK NAIL IN NW SIDE 12" UP REMC PWP #02819
2	15.93'	OUTSIDE EDGE WEST SIDE ROUND METAL CORNER POST (METAL SHOPT)
3	21.67'	PK NAIL 8" UP S.E. SIDE 18" WALNUT
4	<del>25.48'</del> 25.50	PK NAIL 9" UP S.E. SIDE 30" WALNUT ELM
5	<del>29.22'</del> 29.50	PK NAIL 11" UP SE. SIDE 18" WALNUT
STRADDLE	3.00'	PK NAIL IN POINT DUE EAST
STRADDLE	3.00'	PK NAIL IN POINT DUE NORTH

# SECTION CORNER RECORD

## SHELBY COUNTY, INDIANA

Sec. 31 T. 14 N R. 7 E

DATE 7/25/95

CREW P.C. \_\_\_\_\_

Inst. \_\_\_\_\_ Rod M. Carrizo & S. Kreider

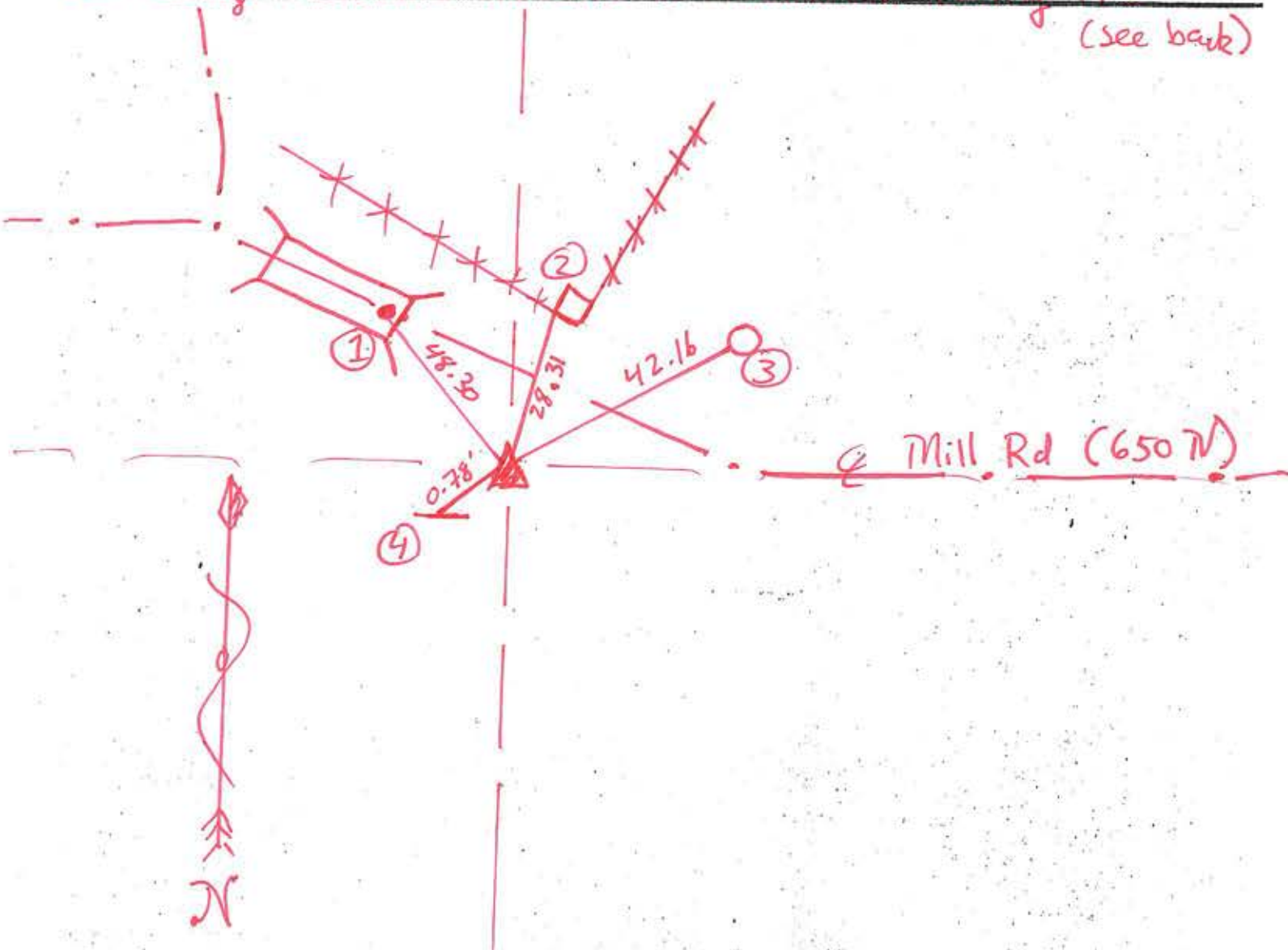
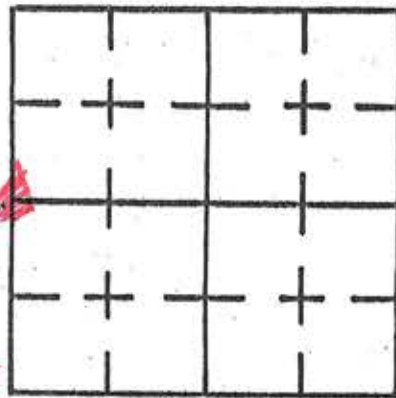
TYPE of MARKER Monument Cond. Good

METHOD of ESTABLISHMENT Found  $\pm 1.5'$  from South edge of road.

Set orange carsonite rod SW of monument facing it.

(see back)

1X  
(1 of 3)



REFERENCE	DISTANCE	DESCRIPTION
①	48.30	RR Spike $\frac{1}{2}$ of Road on Bridge between Headwalks
②	28.31	PK Nail (found) 7" up W. side sq. corner post
③	42.16	PK Nail (found) 9" up SW. side pipe # <u>02807</u>
④	0.78	Carsonite rod (measured from center edge at ground level)

(Continued from front)

Monument is  $\pm 3''$  under surface.

# SECTION CORNER RECORD

## SHELBY COUNTY, INDIANA

Sec. 31 T. 14 R. 7

DATE 4/4/84

CREW P.C. L May

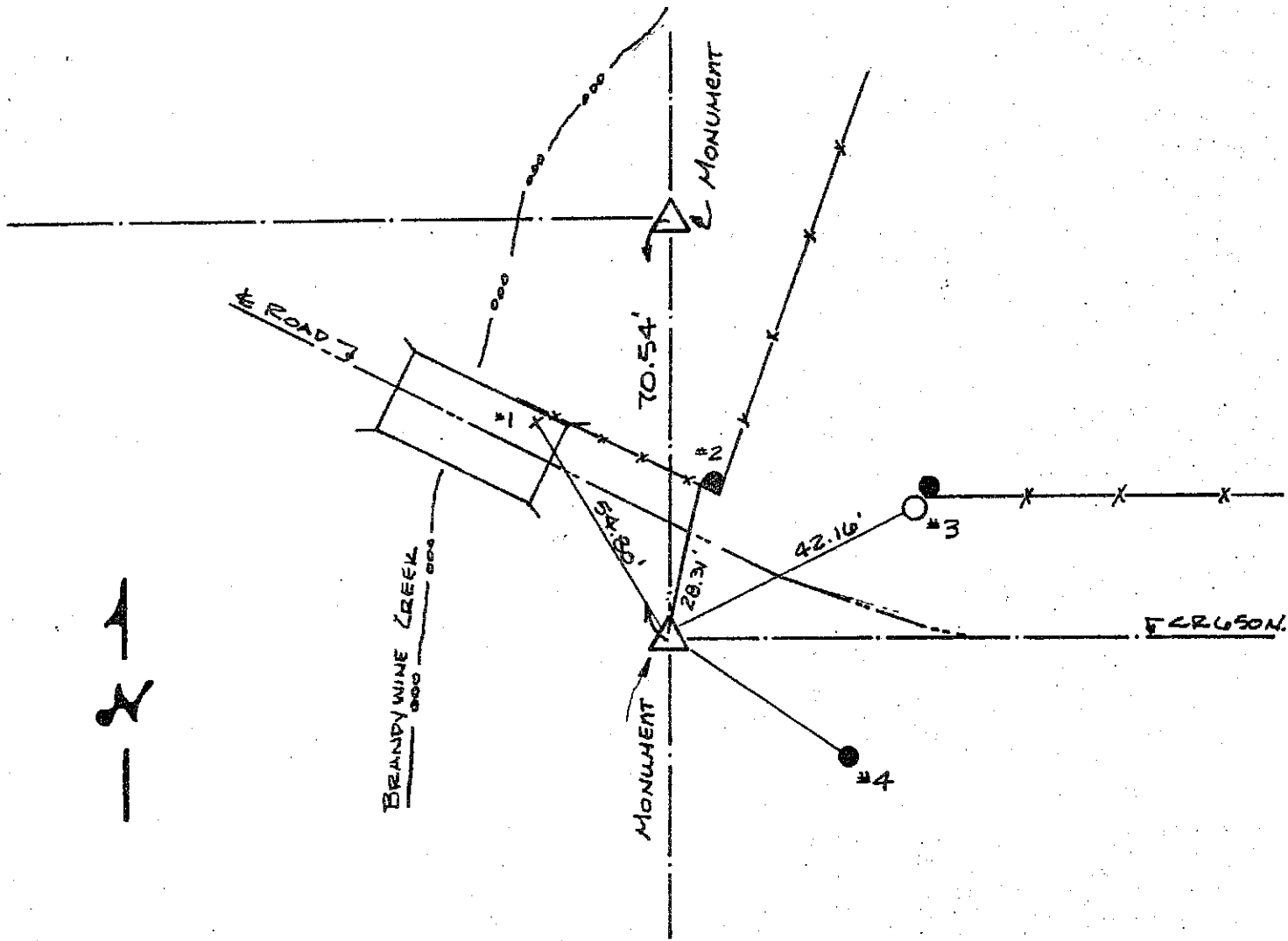
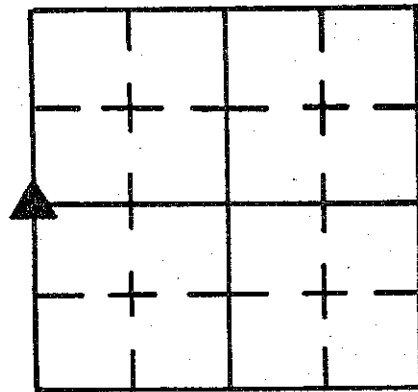
Inst. Rod L JUSTICE

TYPE of MARKER MONUMENT Cond. JUST SET

METHOD of ESTABLISHMENT NOTHING FOUND ON SURFACE, DUG AND

FOUND NOTHING, MONUMENT SET ON LINE WITH STONES FOUND @ SW COR 31-14-7 AND NE COR 36-14-6, SEE TRAVERSE IN SURVEYOR'S FIELD BOOK #17. USED 1/2 OF JOG BETWEEN STONES @ NE CORNER 36-14-6 + NW COR 31-14-7 TO SET THIS MONUMENT IN RELATION WITH MONUMENT SET AT SE COR NE/4 36-14-6. MONUMENT SET 3" BELOW EXISTING GROUND.

IX  
(3 of 3)



REFERENCE	DISTANCE	DESCRIPTION
1	54.80'	CUT "X" ON NORTH EDGE OF BRIDGE, 4.4' N.W. FROM EAST EDGE <span style="float: right;">CONC. PAD</span>
2	28.31'	PK NAIL 7" UP WEST SIDE ROUND WOOD CORNER POST
3	42.16'	PK NAIL 9" UP S.W. SIDE REML PWP #02807
4		PK NAIL 7" UP NW SIDE ROUND WOOD CORNER POST
	9.76'	PK NAIL IN PVMT NW (PT 6A IN TRAVERSE BK 17)
	20.54'	PK NAIL IN PVMT NE (IN E ROAD IN LINE W/ PT #3 ABOVE)

# SECTION CORNER RECORD

SHELBY COUNTY, INDIANA

Sec. 31 T. 14 R. 7

DATE 12 / 19 / 83

PREPARED BY P.C. L. May

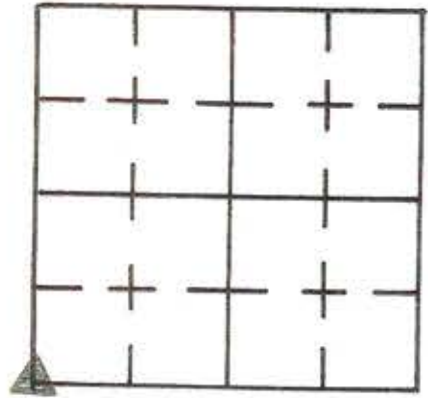
WITNESSED BY Rod D. ROBE / L. JUSTICE

TYPE of MARKER Stone Cond. Good

METHOD of ESTABLISHMENT Nothing Found on Surface Lined in on Road

Dug and Found Stone 15" Down, Placed Cut "X" on High Point, Placed RR SPIKE ABOVE STONE in FILL, and ONE ABOVE in SURFACE of GRAVEL DRIVEWAY

1Z  
(1 of 1)

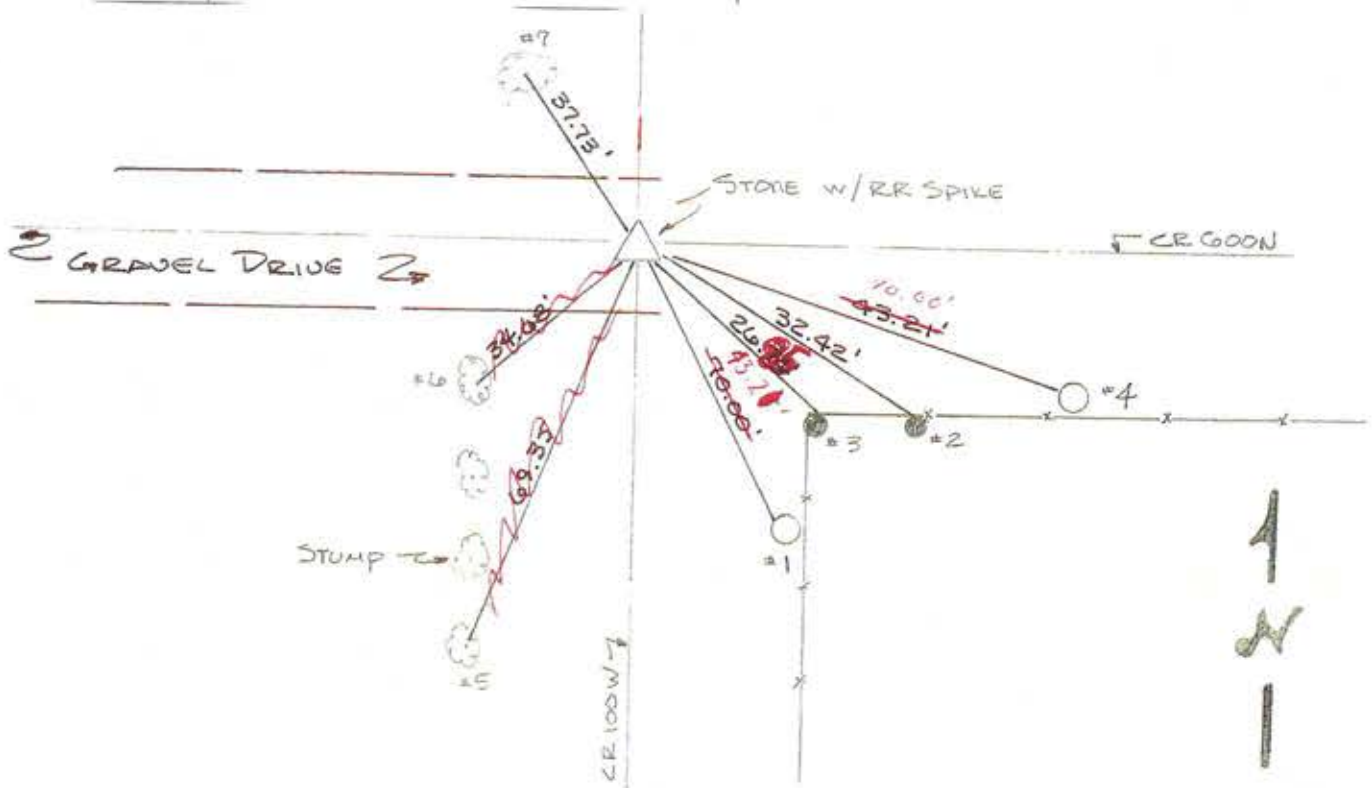


### GEODETIC INFORMATION

Datum: NAD83 (CORS96)

GPS REF.	DISCLAIMER
DATE: Received 06/06/2011	The section corner coordinates annotated hereon have been obtained with RTK GPS methods by personnel of Shelby County Surveyor. No guarantee is made to the correctness or accuracy of these values and they have been provided for recovery and verification purposes only. The Shelby County Surveyor's Office will not be held liable for errors or negligence in part by the surveyor who does not physically determine the location of section lines perform in compliance with Indiana Title 865, Article 1, Rule 12-10 of the Administration Code. These coordinates will have no legal weight of authority unless monument and all its accessories have been obliterated.
BY: Entered C. Droddy 10/19/2015	
NORTHING: 158035.457	
EASTING: 290482.074	

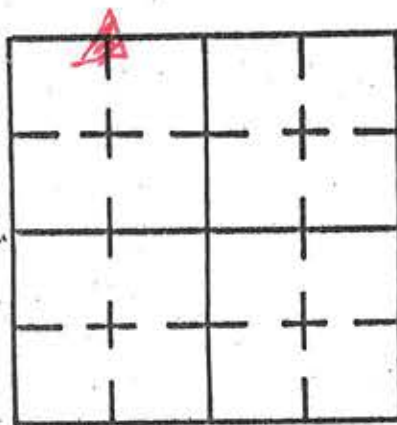
7/25/95  
Found RR Spike on surface in driveway.  
Set 3.00' offsets south and east in road. Re-estab. ties -  
- M. Carnico & S. Kreiden.



REFERENCE	DISTANCE	DESCRIPTION
1	43.1'	PK Nail NW Side 12" UP REMC PWP #03506 (21) (5-46)
2	32.42'	PK Nail 8" UP NORTH SIDE ROAD WOOD BRACE POST
3	<del>21.77'</del> 26.85'	PK Nail 8" UP NORTH SIDE ROAD WOOD CORNER POST
4	70.00'	PK Nail 9" UP N.W. SIDE REMC PWP #03505 (F-B)(20)
<del>5</del>	<del>69.33'</del>	<del>PK Nail 7" UP NE SIDE 18" NAIL</del>
<del>6</del>	<del>34.68'</del>	<del>PK Nail 7" UP NE SIDE 48" NAIL</del>
<del>7</del>	<del>37.73'</del>	<del>PK Nail 7" UP SE SIDE 24" WALNUT</del>
STRADDLE	6.93'	PK Nail in PUNT EAST
STRADDLE	8.16'	PK Nail in PUNT S.E.

# SECTION CORNER RECORD

2J  
(1 of 2)



SHELBY COUNTY, INDIANA

Sec. 18 T. 14N R. 7E

DATE 7 / 6 / 95

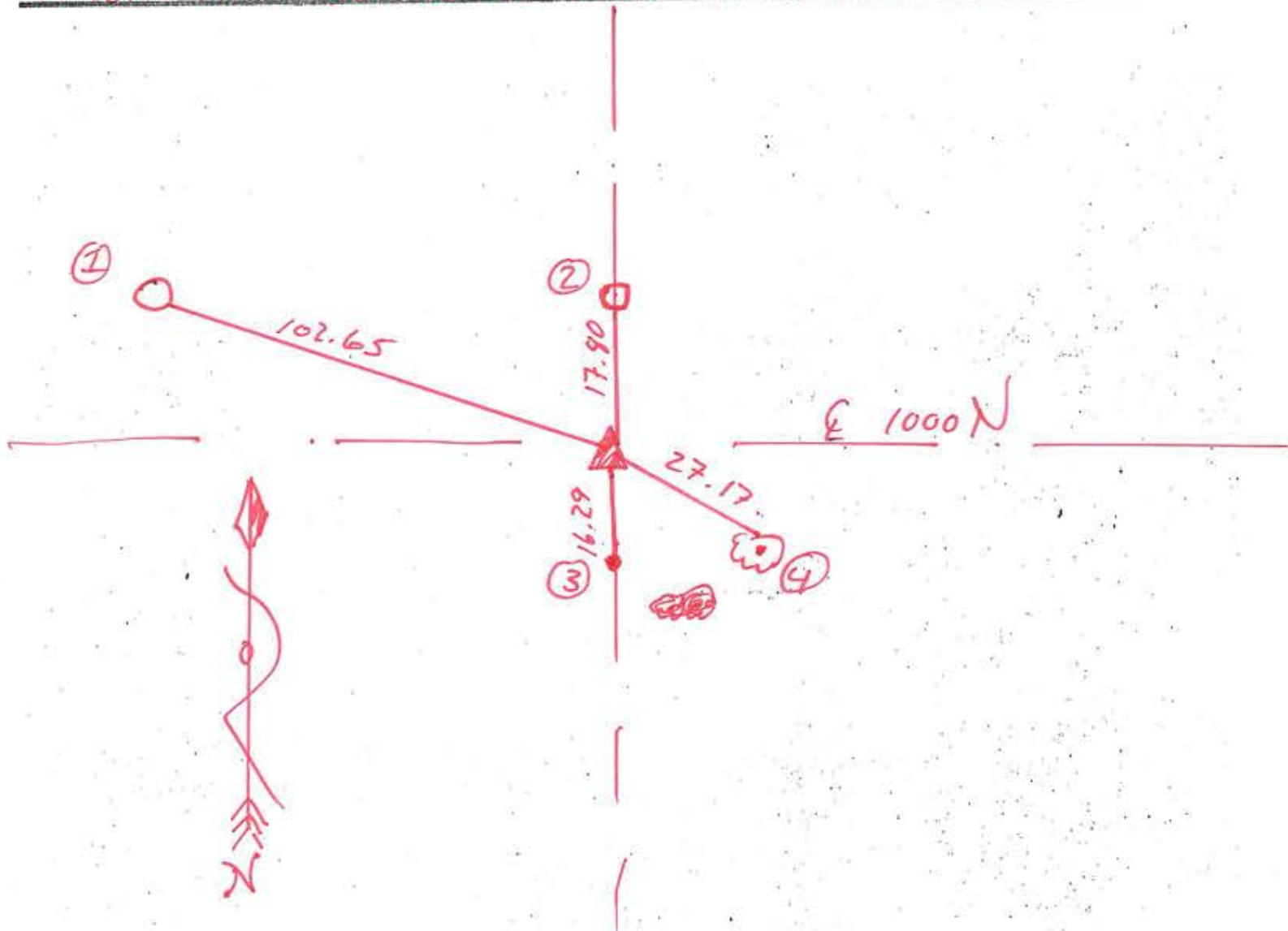
CREW P.C. \_\_\_\_\_

Inst. \_\_\_\_\_ Rod M. Carnico & S. Kreider

TYPE of MARKER RR Spike Cond. Good

METHOD of ESTABLISHMENT Found 8" below surface. Set 2.00'

Offsets North and East. Re-estab. ties. Set P.K. nail on surface.



REFERENCE	DISTANCE	DESCRIPTION
(1)	102.65	PK Nail 12" up E. side pwp # 35129
(2)	17.80	PK. Nail (found) South side conc. post 3" up
(3)	16.29	5/8" Rebar (found) in ground w/ remains of wood post
(4)	27.17	PK Nail 24" up North side of tree
Straddle	2.00'	PK Nail in pmt North
Straddle	2.00'	PK Nail in pmt East
	Set	PK Nail on surface over RR Spike

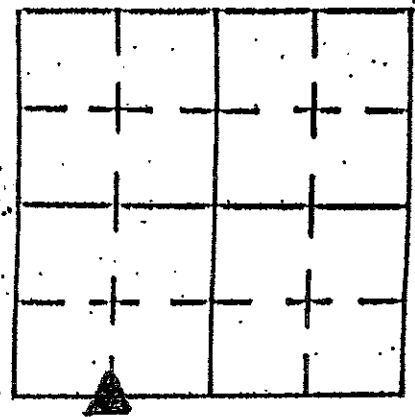


# SECTION CORNER RECORD

## SHELBY COUNTY, INDIANA

Sec. 19 T. 14N R. 7E

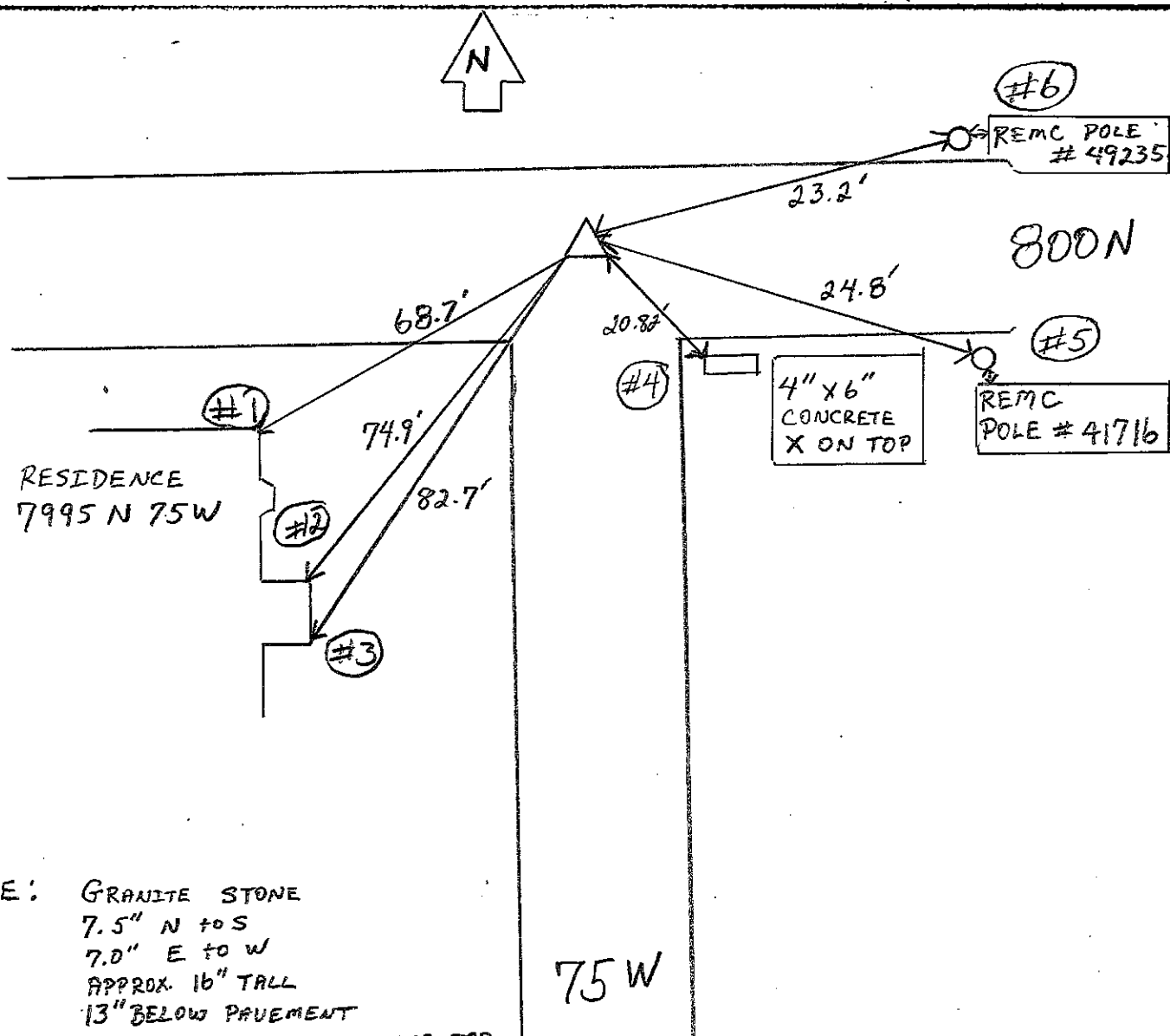
2R  
(1 of 1)



DATE 3/16/05  
 CREW P.C. Kevin Nigh / STEVE KUHN  
 Inst. Rod

TYPE of MARKER STONE Cond. GOOD

METHOD of ESTABLISHMENT EXCAVATED BY CO. HIGHWAY DEPT.



STONE: GRANITE STONE  
 7.5" N to S  
 7.0" E to W  
 APPROX. 16" TALL  
 13" BELOW PAVEMENT  
 PLACED MAGNET ON STONE TOP  
 PAINTED FLOUR ORANGE  
 R.R. SPEKE PLACED OVER STONE AT PAVEMENT LEVEL.

REFERENCE	DISTANCE	DESCRIPTION
#1	68.7'	NE CORNER OF HOUSE TO STONE CENTER
#2	74.9'	NE CORNER OF PORCH TO STONE CENTER
#3	82.7'	SE CORNER OF PORCH TO STONE CENTER
#4	20.82'	X ON CONCRETE
#5	24.8'	REMC POLE # 41716
#6	23.2'	REMC POLE # 49235

# SECTION CORNER RECORD

SHELBY COUNTY, INDIANA

2T  
(1 of 2)

02T

Sec. 30 T. 14 N R. 7 E

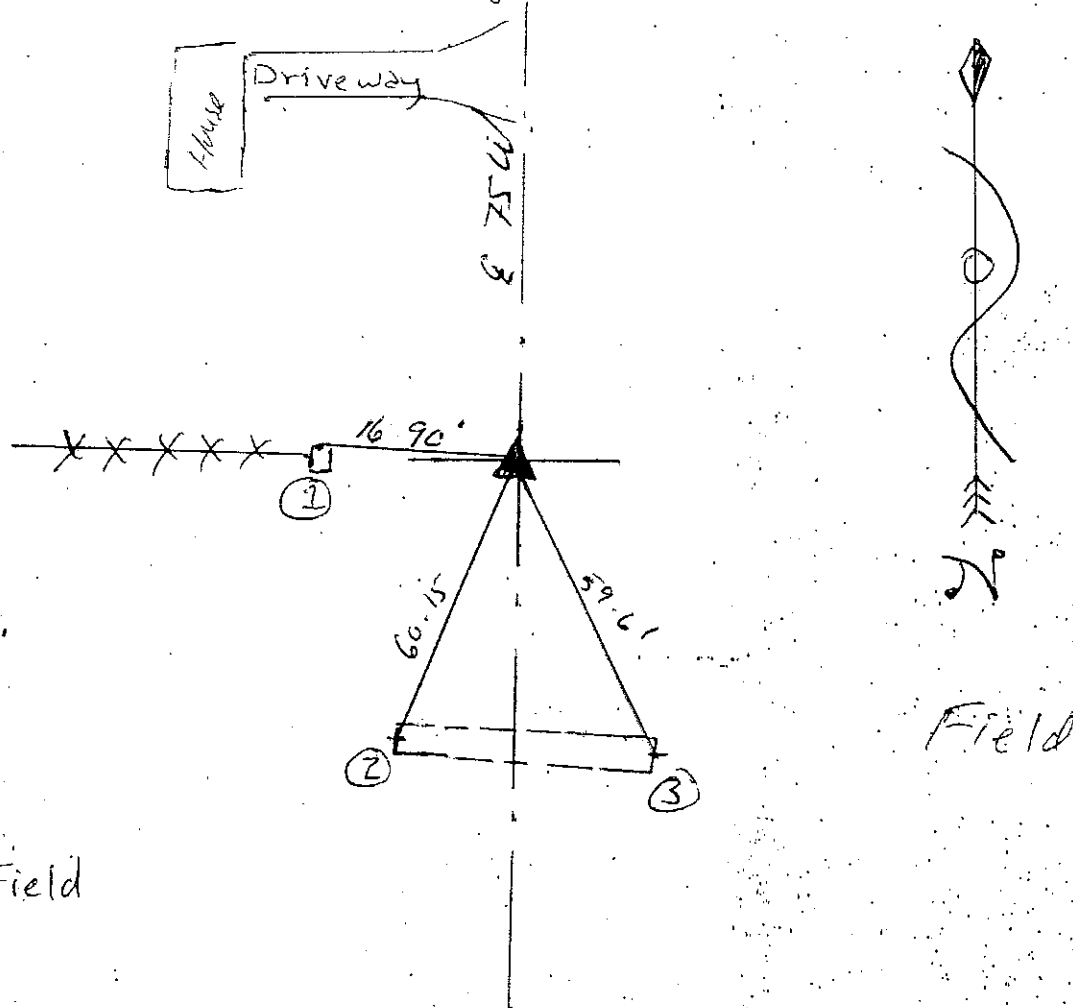
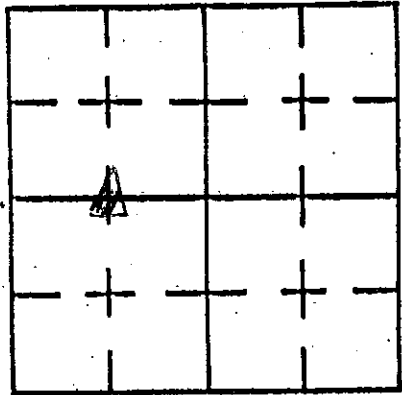
DATE 8/8/95

REV P.C. \_\_\_\_\_

1st. \_\_\_\_\_ Rod M. Carrico & S. Kreider

TYPE of MARKER \_\_\_\_\_ Cond. \_\_\_\_\_

METHOD of ESTABLISHMENT Found RR spike at point of intersection of existing ties. Set 2.00' offsets N. and W. No P.K. Nail detected under RR spike. Replaced RR spike in original position and re-estab. ties to it.



REFERENCE	DISTANCE	DESCRIPTION
①	16.90	Nail in bottlecap (found) N. side corner post
②	60.15	Rivet on W. End C.M.P. on W. side of road
③	59.61	Rivet on E. End C.M.P. on E. side of Road

**GEODETIC INFORMATION**  
Datum: NAD83 (CORS96)

GPS REF. 125 Gentry, C. RR Spike	<p><b>DISCLAIMER</b></p> <p>The section corner coordinates annotated hereon have been obtained with RTK GPS methods by personnel of Shelby County Surveyor. No guarantee is made to the correctness or accuracy of these values and they have been provided for recovery and verification purposes only. The Shelby County Surveyor's Office will not be held liable for errors or negligence in part by the surveyor who does not physically determine the location of section lines perform in compliance with <b>Indiana Title 865, Article 1, Rule 12-10</b> of the Administration Code. These coordinates have no legal weight of authority unless monument and all its accessories have been obliterated.</p>
DATE: 06/03/2013	
BY: T. Sumerford C. Droddy	
NORTHING: 1596888.951	
EASTING: 291728.598	



# SECTION CORNER RECORD

## SHELBY COUNTY, INDIANA

2X  
(1 of 2)

Sec. 31 T. 14N R. 7E

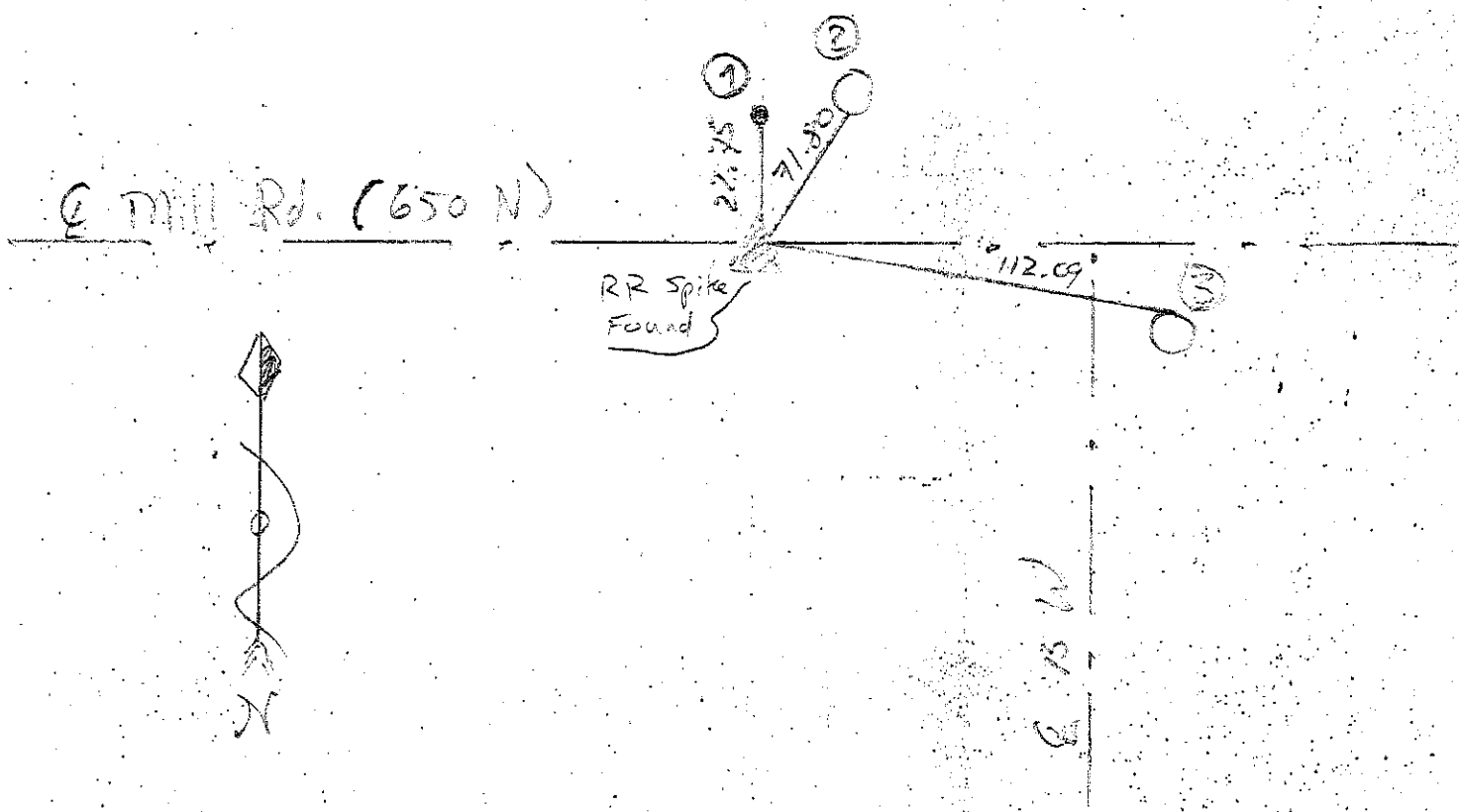
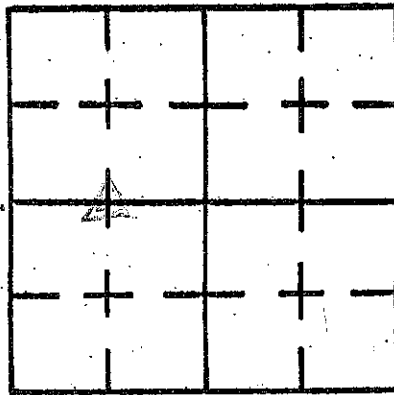
DATE 3/15/75

CREW P.C. \_\_\_\_\_

Inst. \_\_\_\_\_ Rod 71. (2000) 25' (1000)

TYPE of MARKER \_\_\_\_\_ Cond. \_\_\_\_\_

METHOD of ESTABLISHMENT Found RR Spike 2" dia. 2' long  
Surface in hole in ground. Set offsets and Re-estab. lines.



REFERENCE	DISTANCE	DESCRIPTION
①	22.75	5/8" Rebar w/ witness post
②	71.80	PK Nail in washer 24" up S. side owo # 3910
③	112.09	PK Nail (Found) 15" up N. side owo # 20399
Straddle	3.00	PK nail in owo post
Straddle	3.00	PK nail in owo post

# SECTION CORNER RECORD

## SHELBY COUNTY, INDIANA

Sec. 31 T. 14 R. 7

DATE 10/26/83

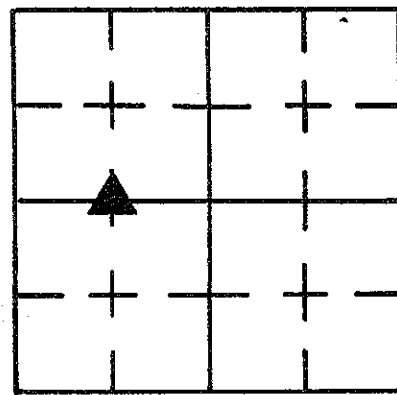
CREW P.C. L. MAY

Inst. \_\_\_\_\_ Rod D. RODE

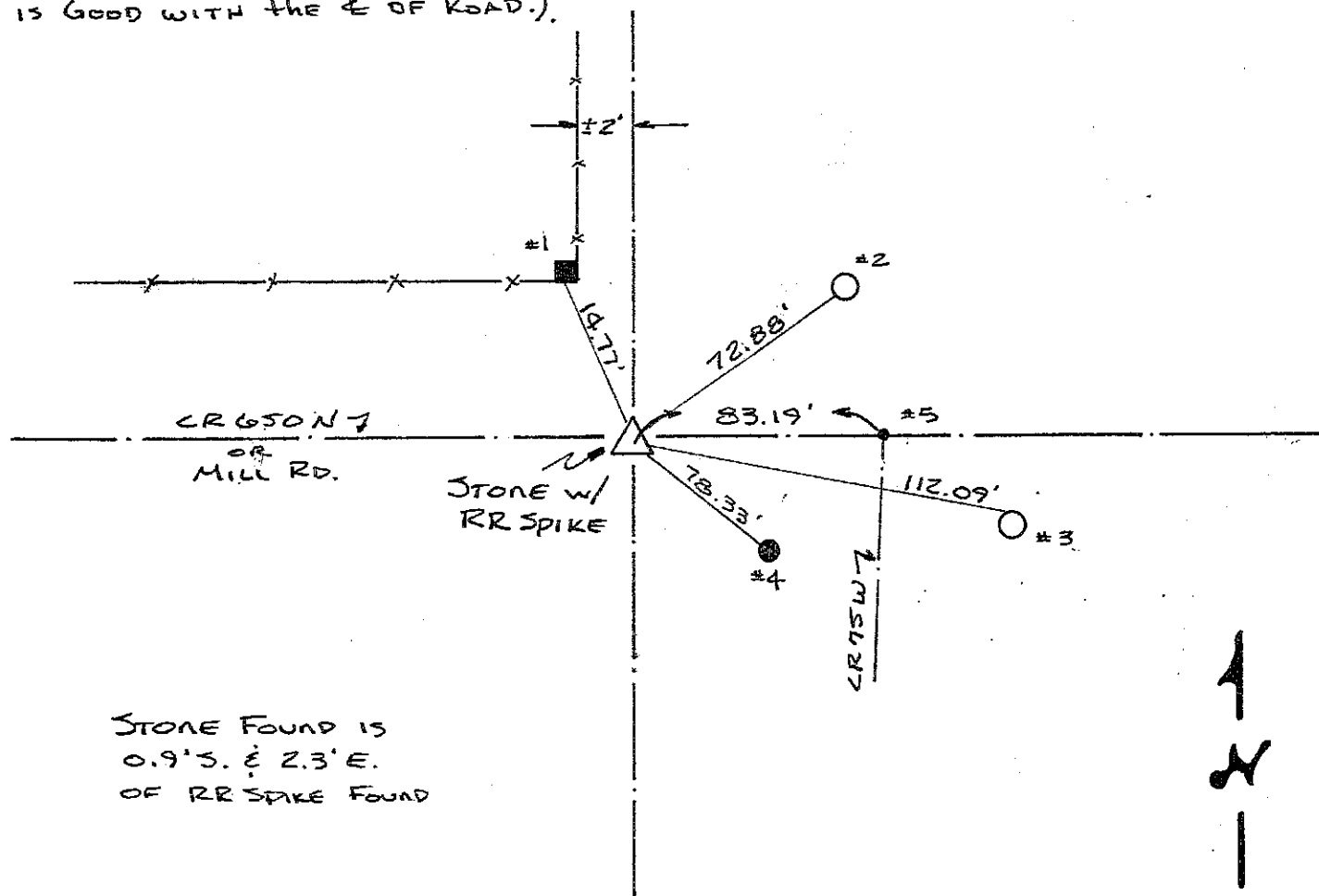
TYPE of MARKER STONE Cond. FAIR

METHOD of ESTABLISHMENT FOUND RAILROAD SPIKE ON SURFACE, SET

2X  
(2 of 2)



PK NAILS in P.V.M.T 3.0' DUE EAST & SOUTH. DUG AND FOUND LIMESTONE 20" DOWN. STONE HAS ± 1" NOTCH IN CENTER E-W, FOUND REMAINS OF WOOD LATHE DRIVE ON WEST EDGE OF STONE IN NOTCH. STONE ALSO HAD 6-8, 6" STONES PILED ON TOP AND AROUND IT. REPLACED STONES ABOVE IT AND PLACED RR SPIKE OVER TOP OF LIMESTONE AMONG LITTLE STONES. ALSO PLACED RR SPIKE ABOVE IN SURFACE OF P.V.M.T. (STONE FOUND IS ± 2' EAST OF FENCE LINE ON NORTH SIDE & IS GOOD WITH THE C OF ROAD.)



REFERENCE	DISTANCE	DESCRIPTION
1	14.77'	PK NAIL FOUND SOUTH SIDE 26" UP SQUARE WOOD COR. POST
2	72.88'	PK NAIL FOUND 15" UP SE SIDE REML PWP 02789
3	112.09'	PK NAIL FOUND 15" UP NORTH SIDE REML PWP 20399
4	78.33'	PK NAIL FOUND 12" UP N.W SIDE ROUND WOOD POST
5	83.19'	PK NAIL FOUND ± 1" BELOW P.V.M.T., NW COR MILL ROAD ADDITION CALLED OUT IN SURVEYS AS 72'.
STRADDLE	1.05'	PK NAIL IN P.V.M.T. N.E.
STRADDLE	3.10'	PK NAIL IN P.V.M.T. S.W.

# SECTION CORNER RECORD

## SHELBY COUNTY, INDIANA

Sec. 31 T. 14 N R. 7 E

DATE 7/25/95

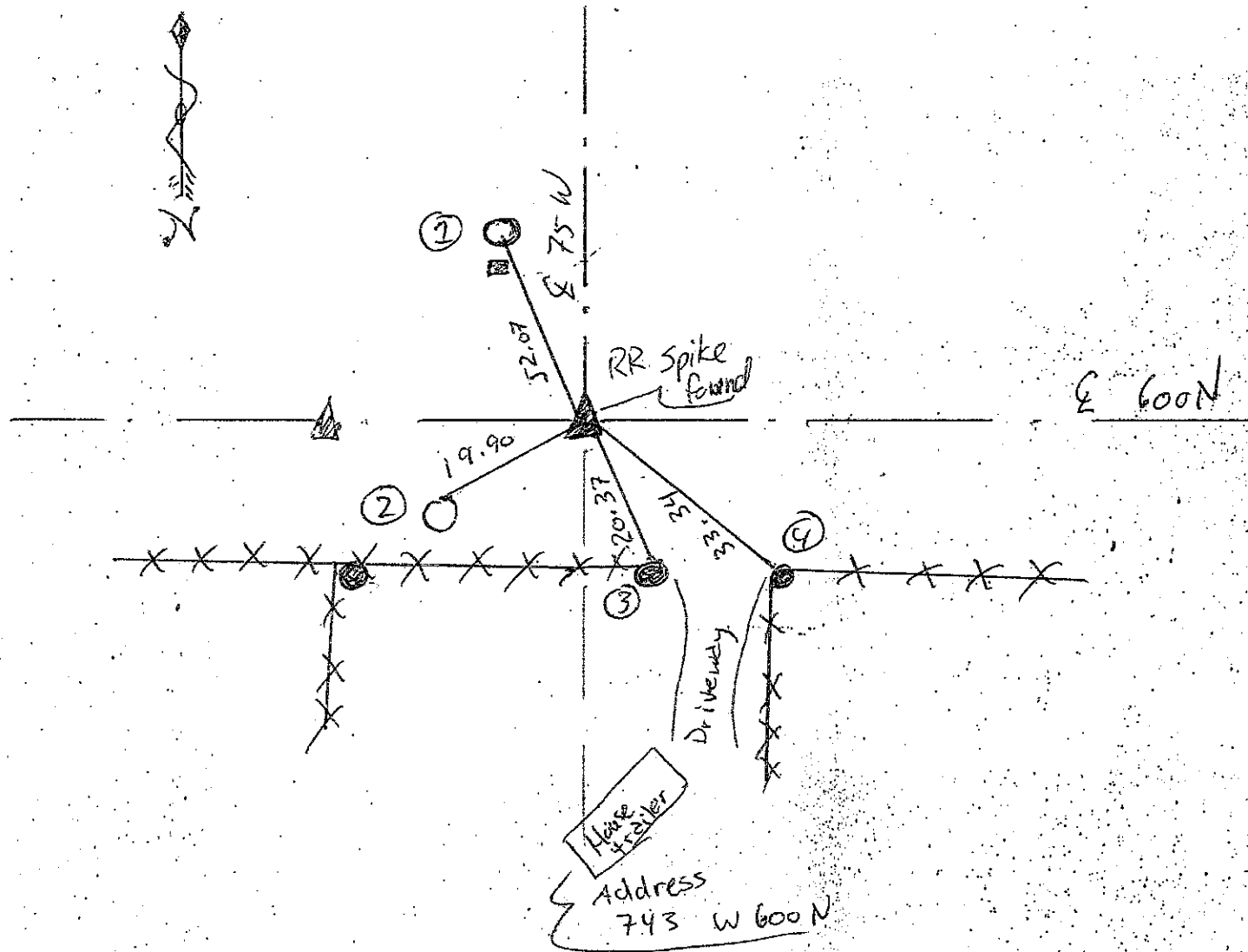
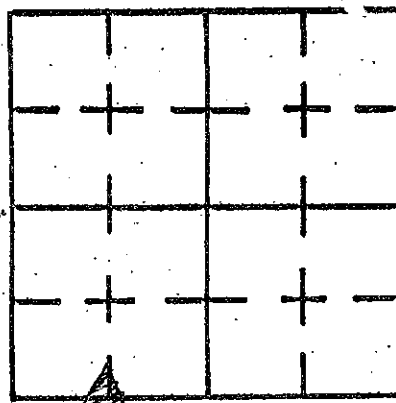
CREW P.C. \_\_\_\_\_

Inst. \_\_\_\_\_ Rod M. Carrico & S. Kraider

TYPE of MARKER \_\_\_\_\_ Cond. \_\_\_\_\_

METHOD of ESTABLISHMENT Pulled ties to pt. ± 2" under surface found RR Spike. Set 3.00' offsets North and West. Re-estab. ties to Spike.

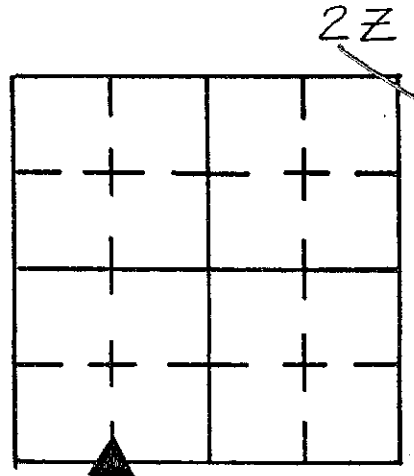
2Z  
(1 of 2)



REFERENCE	DISTANCE	DESCRIPTION
①	52.07	PK Nail (found) 12" up S. side pwp 03499 w/phone box South
②	19.90	PK Nail w/ washer 12" up N. side pwp # 39445
③	20.37	PK Nail (found) 12" up N. side Round wood corner post
④	33.34	PK Nail (found) 12" up N.W side Round wood corner post
Straddle	3.00	PK Nail in pmt North
Straddle	3.00	PK Nail in pmt West

# SECTION CORNER RECORD SHELBY COUNTY, INDIANA

2Z  
(2 of 2)



Sec. 31 T. 14 R. 7

DATE 10/27/83

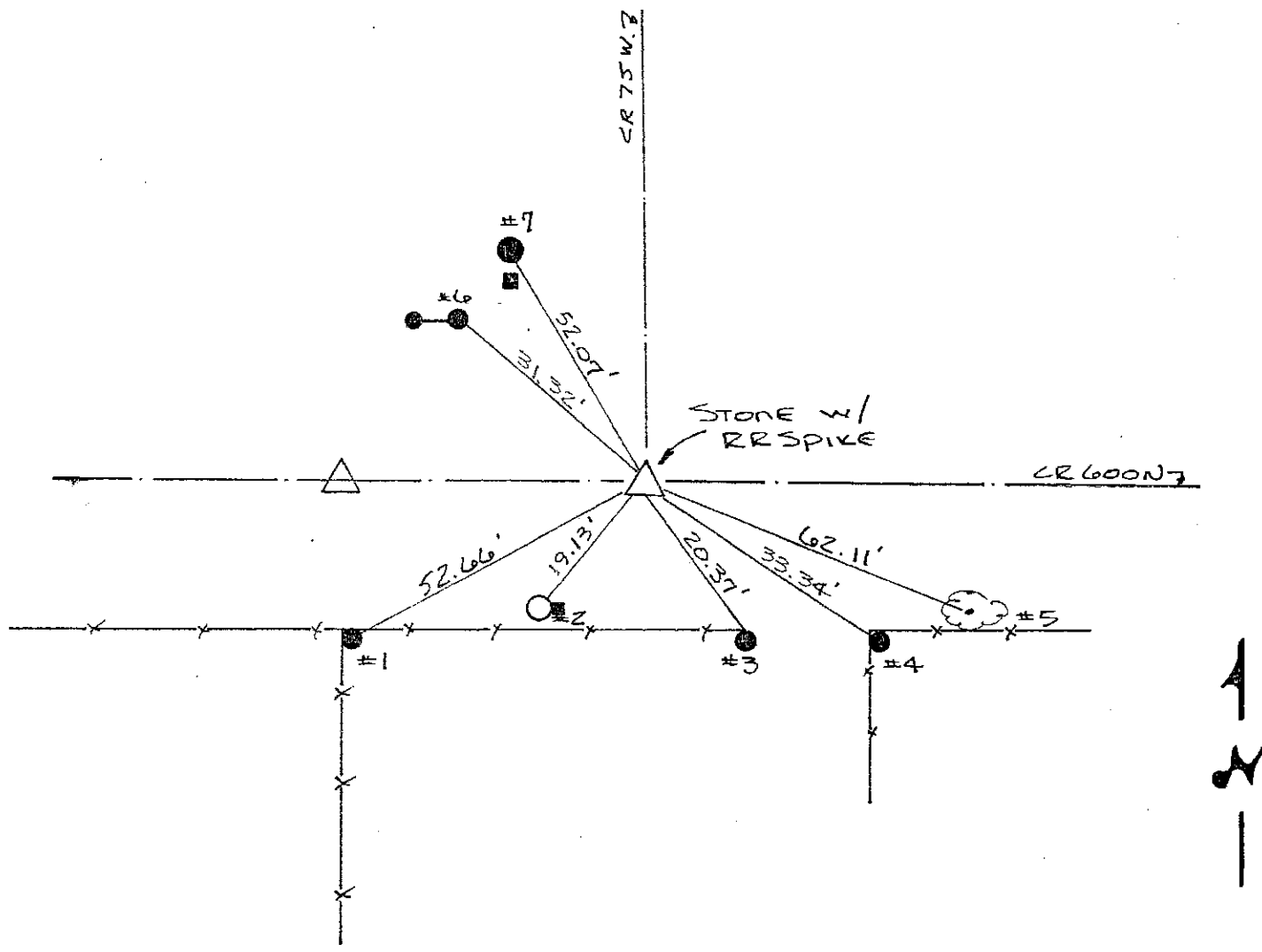
CREW P.C. L. MAY

Inst. \_\_\_\_\_ Rod V. RODE

TYPE of MARKER STONE Cond. GOOD

METHOD of ESTABLISHMENT FOUND RR SPIKE ON SURFACE, SET PK NAILS

3.00' DUE W. & N., DUG AND FOUND STONE 12" DOWN, 0.65' N. & 0.85' E. OF RR SPIKE  
PLACED CUT "X" ON HIGH POINT, SET RR SPIKE ABOVE STONE IN FILL, AND  
RR SPIKE ABOVE BOTH ON SURFACE.



REFERENCE	DISTANCE	DESCRIPTION
1	52.66'	PK NAIL 12" UP NE SIDE ROUND WOOD CORNER POST
2	19.13'	PK NAIL 12" UP NE SIDE REMC PWP 03500 (16) w/ PHONE BOX
3	20.37'	PK NAIL 12" UP <sup>NORTH</sup> EAST SIDE ROUND WOOD CORNER POST
4	33.34'	PK NAIL 12" UP NW SIDE ROUND WOOD CORNER POST
5	62.11'	PK NAIL 12" UP NW SIDE 15" WALNUT
6	31.32'	PK NAIL 12" UP S.E. SIDE ROUND WOOD CORNER POST
7	52.07'	PK NAIL 12" UP <sup>SOUTH SIDE</sup> REMC PWP 03499 (8) w/ PHONE BOX 3' SOUTH
STRADDLE	2.52'	PK NAIL in PUNT N.W.
STRADDLE	3.86'	PK NAIL in Punt. S.W.

# SECTION CORNER RECORD

## SHELBY COUNTY, INDIANA

Sec. 6 T. 14N R. 7E

DATE 7/9/86

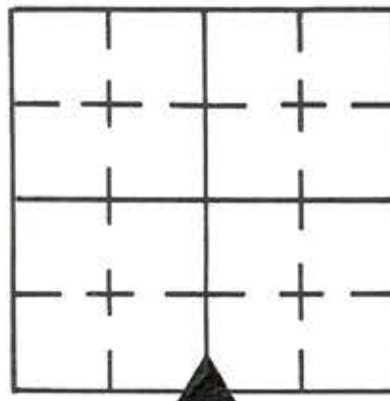
CREW P.C. D.Rivers

Inst. \_\_\_\_\_ Rod E.LUTHER/K.RODE'S

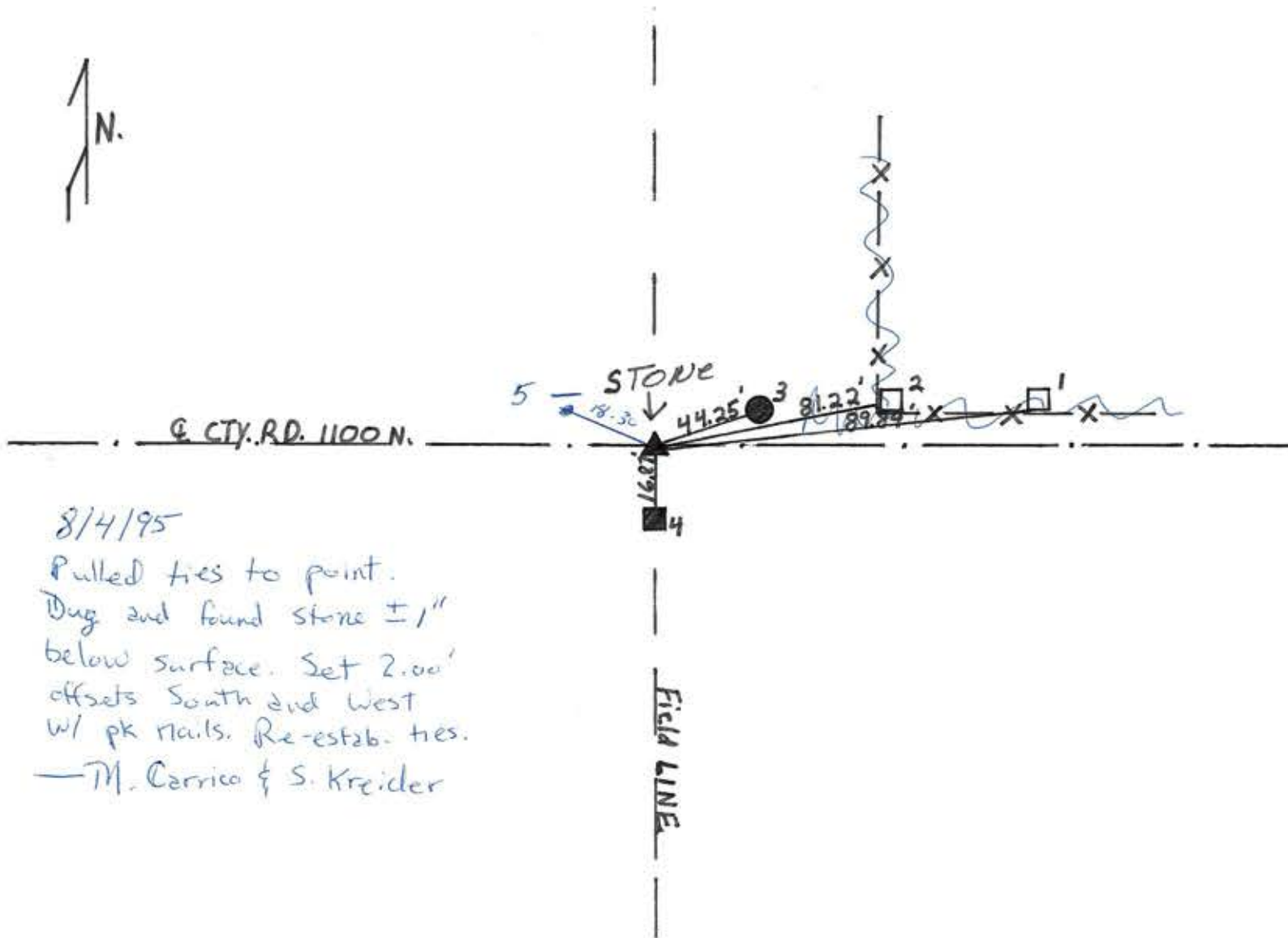
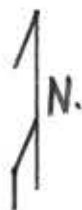
TYPE of MARKER STONE Cond. GOOD

METHOD of ESTABLISHMENT TOP of STONE was Exposed above

3E  
(1 of 1)



Road Surface. Stone 15" E to W X 16" N to S. Stone Tapers To a 4"x6" Head. Put cut X in center of Stone head. SET. R.R. SPIKE 6" WEST of X 4" Deep.



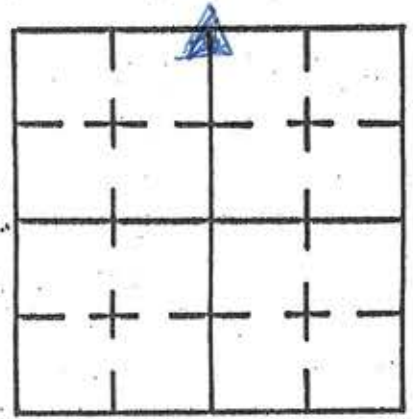
8/4/95

Pulled ties to point.  
Dug and found stone ± 1" below surface. Set 2.00' offsets South and West w/ pk nails. Re-estab. ties.  
— M. Carrico & S. Kreidler

REFERENCE	DISTANCE	DESCRIPTION
1.	89.84'	P.K. NAIL 12" up SOUTH SIDE Square wooden brace Post.
2.	81.22'	(1) (2) 10" up NORTHWEST corner Square wooden corner Post
3.	44.25'	(1) (2) 10" up NORTHSIDE UTILITY Pole R.E.M.C #35390
4.	16.87'	(1) (2) 9" up EAST SIDE Square wooden corner Post
5.	18.30'	Rebar w/ witness post

# SECTION CORNER RECORD SHELBY COUNTY, INDIANA

3J  
(1 of 3)



Sec. 18 T. 14 N R. 7 E

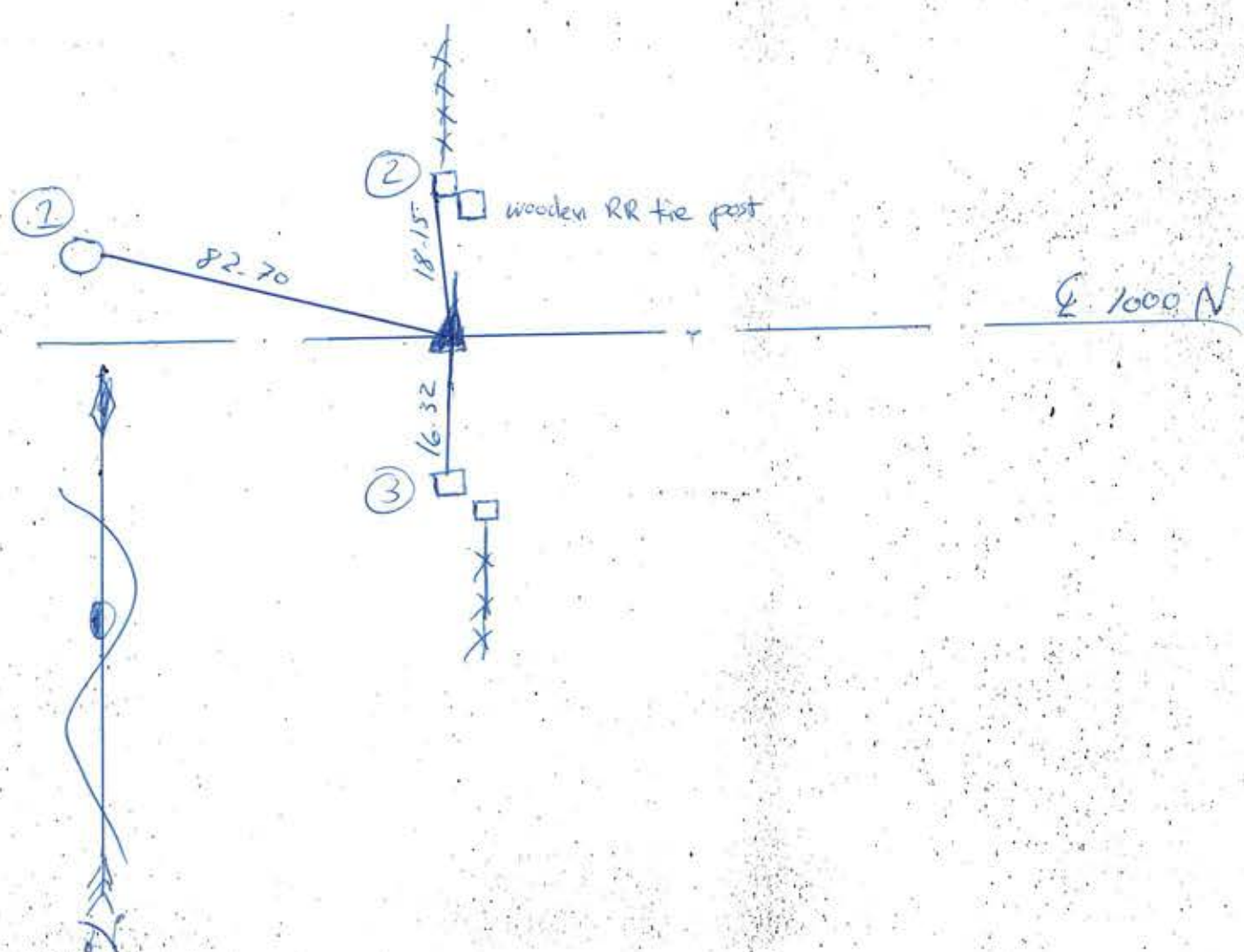
DATE 7/6/95 & 7/31/95

CREW P.C. \_\_\_\_\_

Inst. \_\_\_\_\_ Rod \_\_\_\_\_

TYPE of MARKER Iron Pin Cond. Set

METHOD of ESTABLISHMENT on 7/6 found nail on surface in line w/ fence  
Dug 1' x 1' hole 2nd found pk nail. Dug West of nail. 2nd found Iron Pin  
(See back)



REFERENCE	DISTANCE	DESCRIPTION
(1)	82.70'	PK Nail 12" up East side pwp # 3512.4
(2)	18.15'	PK Nail 12" up West side wood end post
(3)	16.32'	PK Nail 24" up North side wood end post
Straddle	2.00'	pk nail in point North
Straddle	2.00'	PK nail in point West

(continued from front)

4" below surface. Nail was 1.8' East of Iron Pin. Set 2.00' offsets North and West of Iron Pin. Re-estab. ties to Iron Pin. On 7/31, J. Powell and S. Kreider dug 18" x 36" in E of road looking for stone due to question as to if Downman ever dug for it. Probed another 1.00' in bottom of hole and did not locate anything. Set new rebar using offsets set 7/6.



# SECTION CORNER RECORD

SHELBY COUNTY, INDIANA

Sec. 18 T. 14 R. 7

DATE 10/29/02

CREW P.C. TONY SIZES

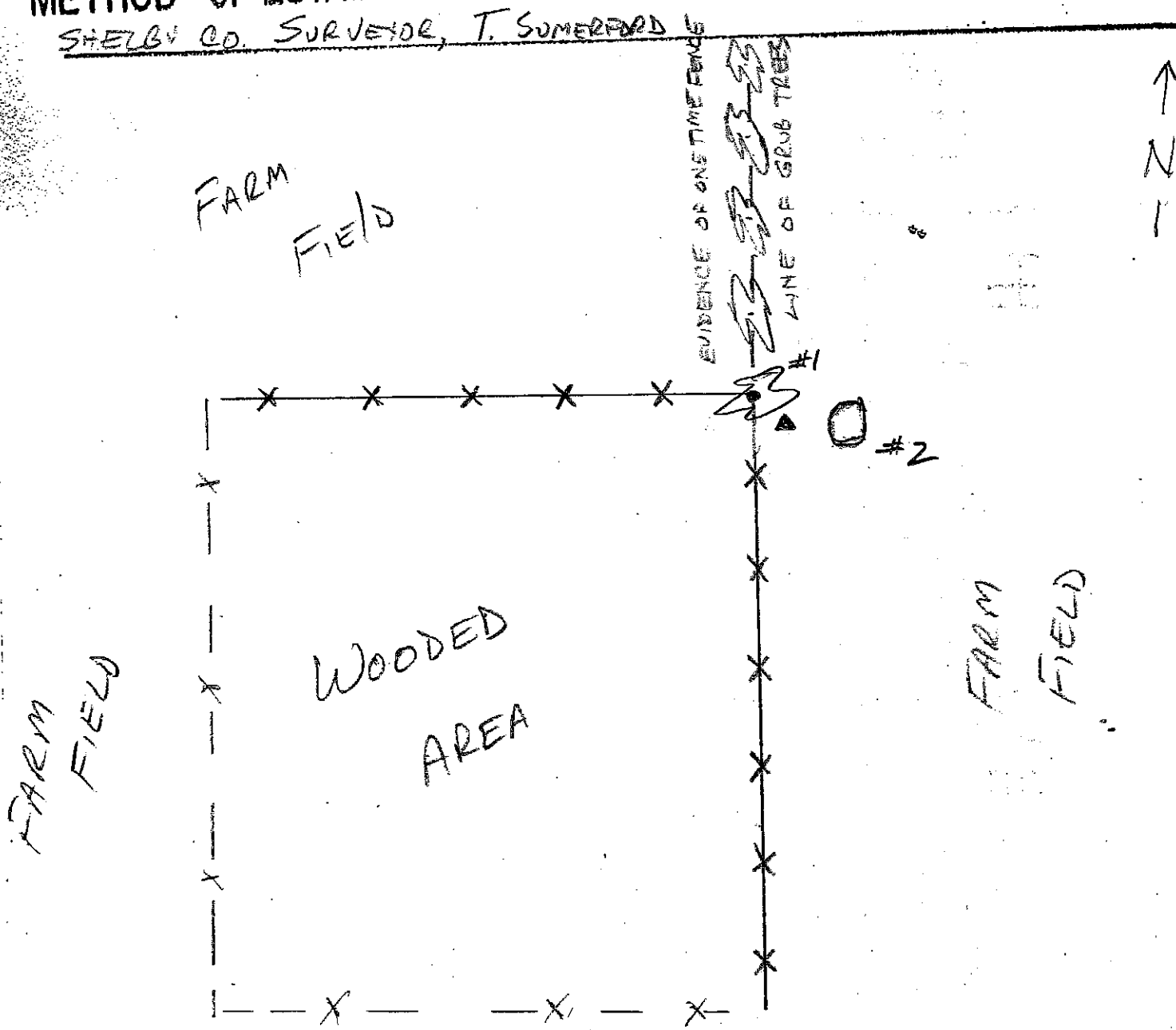
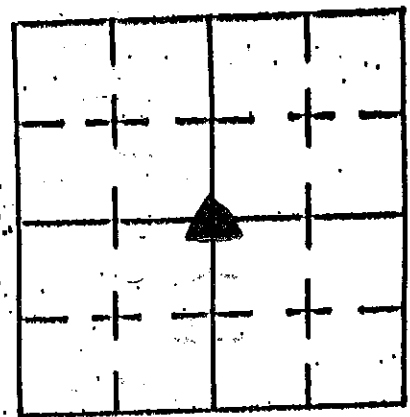
Inst. \_\_\_\_\_ Rod \_\_\_\_\_

TYPE of MARKER MONUMENT Cond. JUST SET

METHOD of ESTABLISHMENT POINT ESTABLISHED BY

SHELBY CO. SURVEYOR, T. SUMERDOD

3L  
(1 of 1)



REFERENCE	DISTANCE	DESCRIPTION
1	.58'	16" WALNUT - AT CORNER OF FENCE LINES MONUMENT IS @ 7" EAST OF TREE
2	1.60'	LARGE STONE SITTING ON TOP OF GROUND
	3.0' N-S	* CARSONITE ROD SET
	2.75' E-W	IN FENCE LINE
	1.50' HIGH	
		PER ISLEYS NOTES DTD 12/10/08 "FOUND
		"N" STONE 18-14-7 1.0' EAST OF ANCHOR POST"
		FOUND REMNANT OF BASE OF ANCHOR POST - SET
		MONUMENT 1.0' EAST - NO STONE LOCATED THIS DATE

# SECTION CORNER RECORD

## SHELBY COUNTY, INDIANA

Sec. 19 T. 14 R. 7

DATE 3/28/81

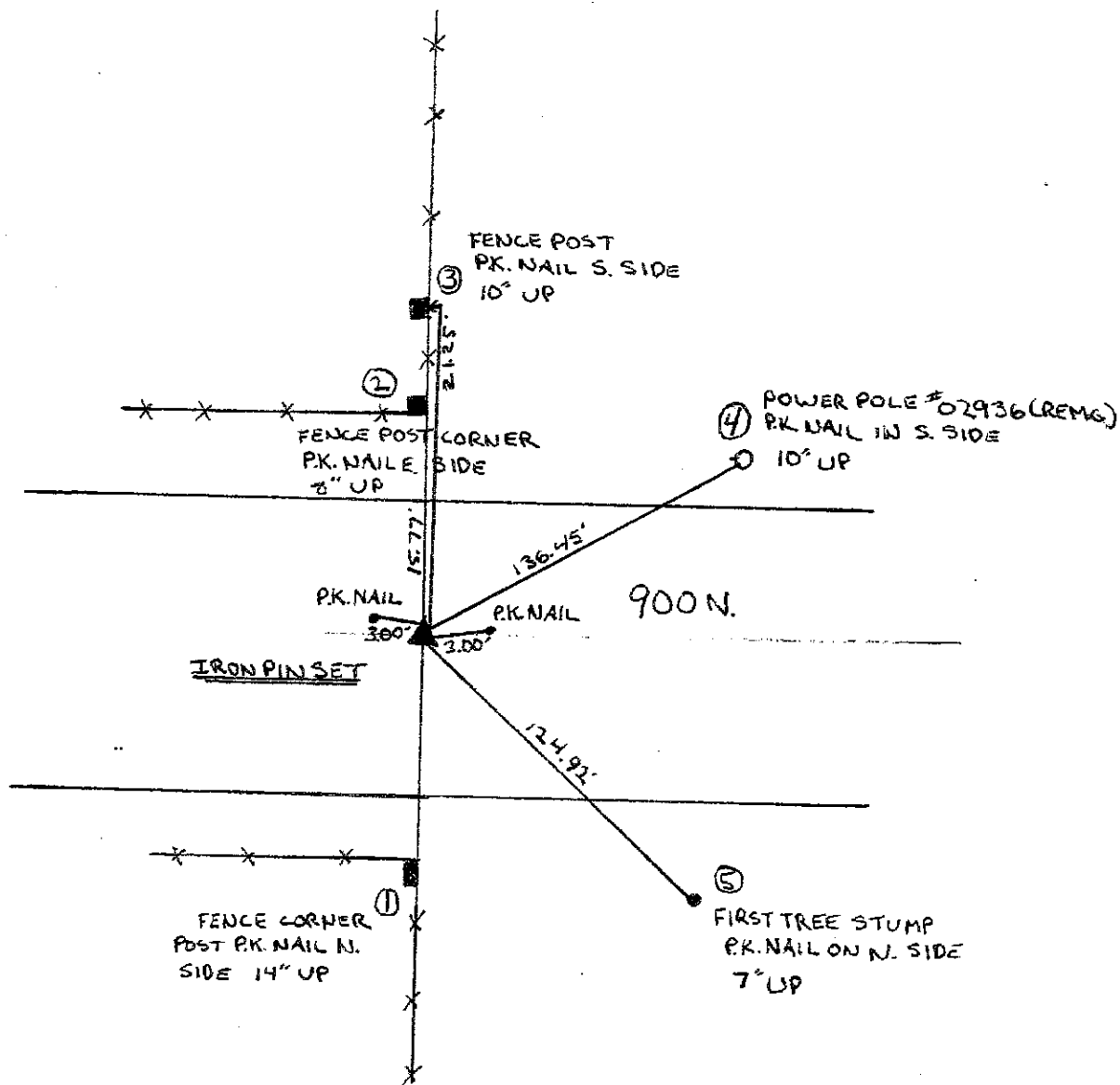
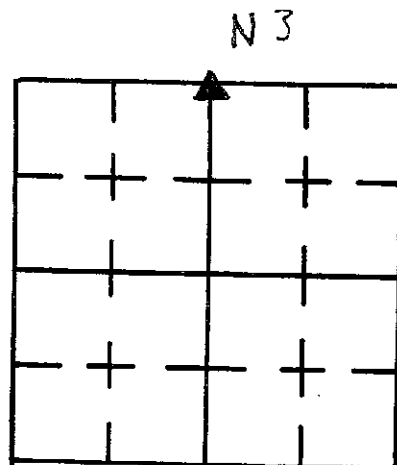
CREW P.C. L. MAY

Inst. Rod D. MACKELL

TYPE of MARKER IRON PIN Cond. \_\_\_\_\_

METHOD of ESTABLISHMENT STONE DUG FOR - Nothing Found IRON PIN SET @ Road SURFACE

3N  
(1 of 1)



REFERENCE	DISTANCE	DESCRIPTION
1	20.96	FENCE CORNER S. SIDE ROAD PK. NAIL N. FACE, 14" UP
2	15.77	FIRST FENCE CORNER N. SIDE OF ROAD PK. NAIL S. FACE 8" UP
3	21.25	2 <sup>nd</sup> FENCE CORNER N. N. SIDE OF ROAD PK. E. FACE 10" UP
4	136.45	R.E.M.C. POWER POLE #02936 <sup>47-78-01-81</sup> PK. NAIL S. SIDE 10" UP
5	124.92	18" MAPLE TREE STUMP FIRST ONE E. OF FENCE CORNER S. SIDE OF ROAD PK. NAIL N. SIDE 7" UP

# SECTION CORNER RECORD

SHELBY COUNTY, INDIANA

Sec. 19 T. 14N R. 7E

DATE 3/16/05

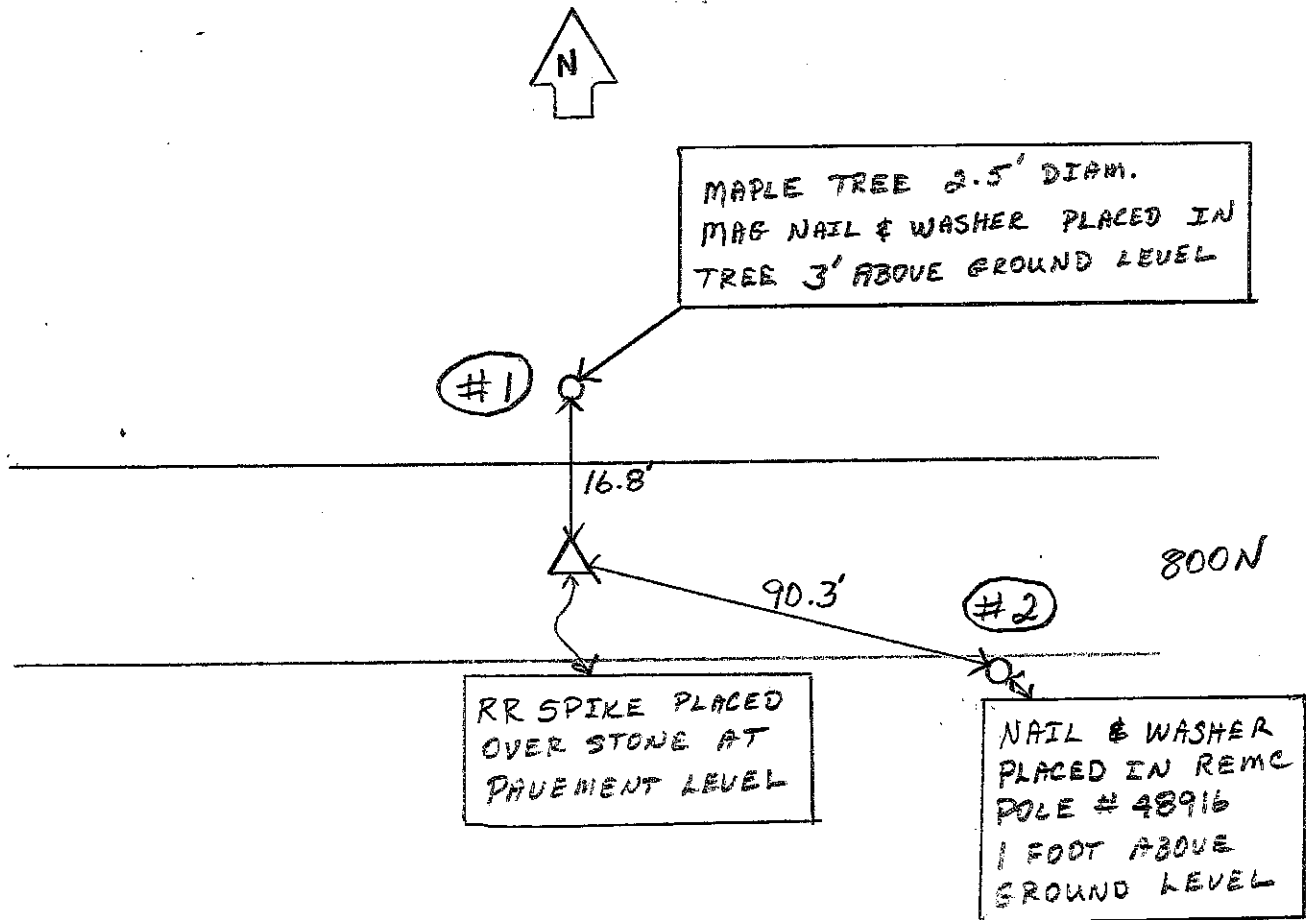
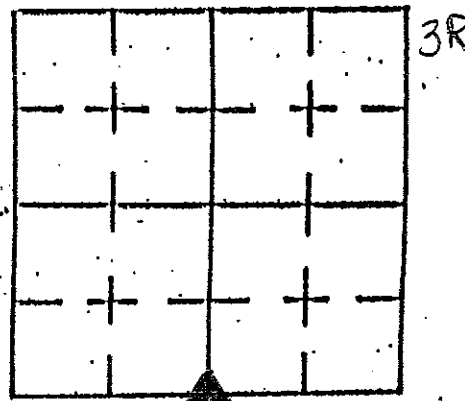
CREW P.C. KEVIN NIGH/STEVE KUMN

Inst. \_\_\_\_\_ Rod \_\_\_\_\_

TYPE of MARKER STONE Cond. GOOD

METHOD of ESTABLISHMENT BACKHOE USED TO EXCAVATE

3R  
3R  
(1 of 3)



STONE: 8" E TO W  
7" N TO S  
17" TALL  
16" BELOW PAVEMENT  
MAGNET PLACED ON TOP OF STONE

REFERENCE	DISTANCE	DESCRIPTION
#1	16.8'	STONE CENTER N TO NAIL IN TREE
#2	90.3'	STONE CENTER SE TO NAIL IN POLE

# SECTION CORNER RECORD

SHELBY COUNTY, INDIANA

Sec. 30 T. 14 N R. 7 E

DATE 7/26/95

CREW P.C. \_\_\_\_\_

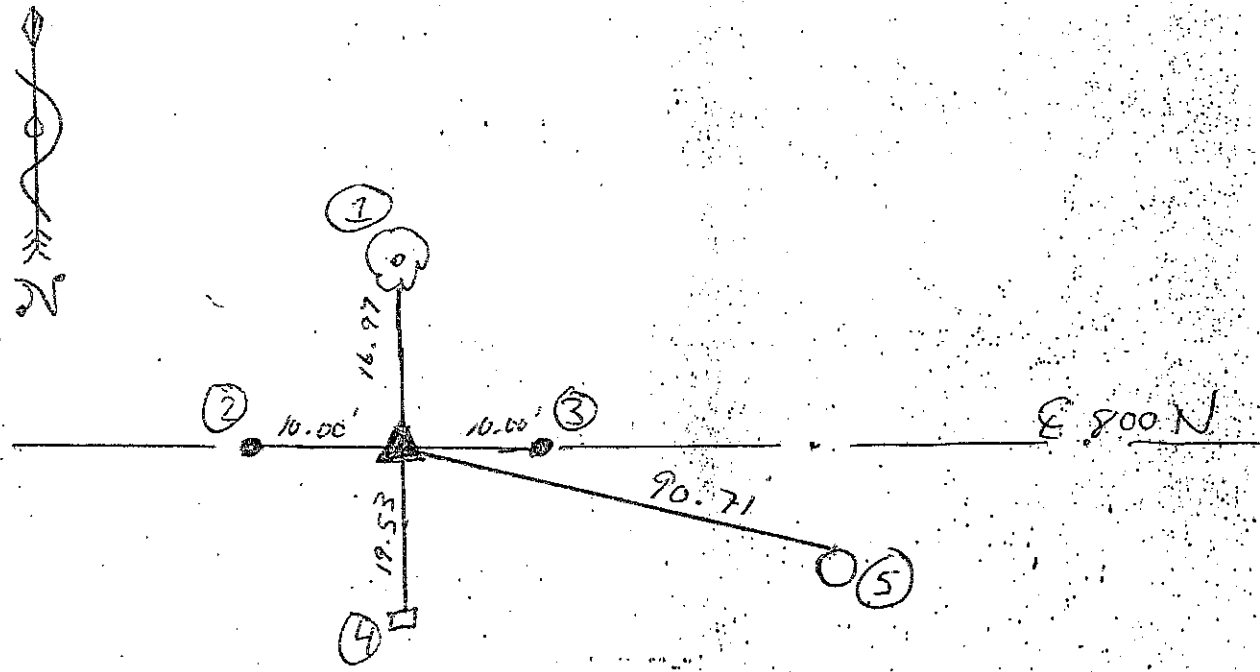
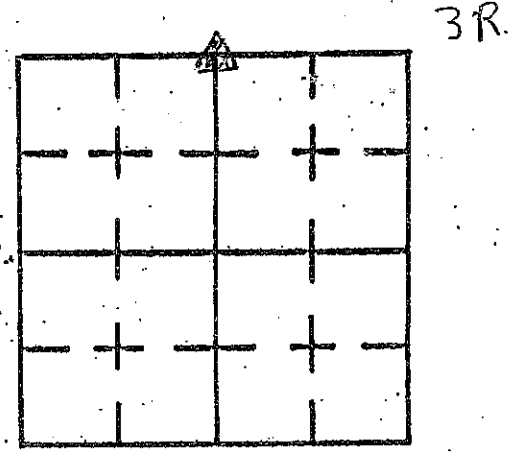
Inst. \_\_\_\_\_ Rod M. Garico & S. Kreider

TYPE of MARKER RR Spike Cond. Good

METHOD of ESTABLISHMENT Found pk. Nail on surface. Dig and found

± 2" under surface RR spike. PK Nail was 0.3' South and 0.26' West of RR spike. Set 3.00' offsets North and West, Re-estab. ties, 2nd placed pk. over

3R  
(2 of 3)

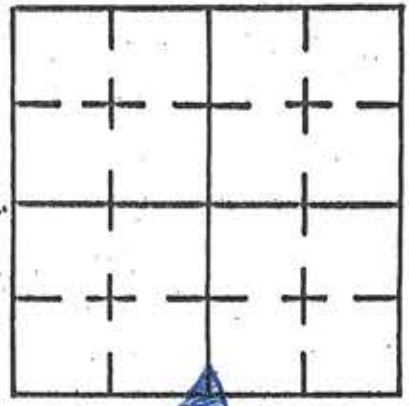


REFERENCE	DISTANCE	DESCRIPTION
①	16.97'	PK Nail w/washer ± 3' up S. side of tree
②	10.00'	5/8" Rebar driven E of road West of RR spike
③	10.00'	5/8" Rebar driven E of road East of RR spike
④	19.53'	North. face of metal fence post at ground level
⑤	90.71'	Nail in bottle cap (found) N. side pwp # 02888
Straddle	3.00'	pk nail in pmt North
Straddle	3.00'	pk nail in pmt West
		Set pk nail on surface over RR spike



# SECTION CORNER RECORD SHELBY COUNTY, INDIANA

3Z  
(1 of 2)



Sec. 31 T. 14 N R. 7 E

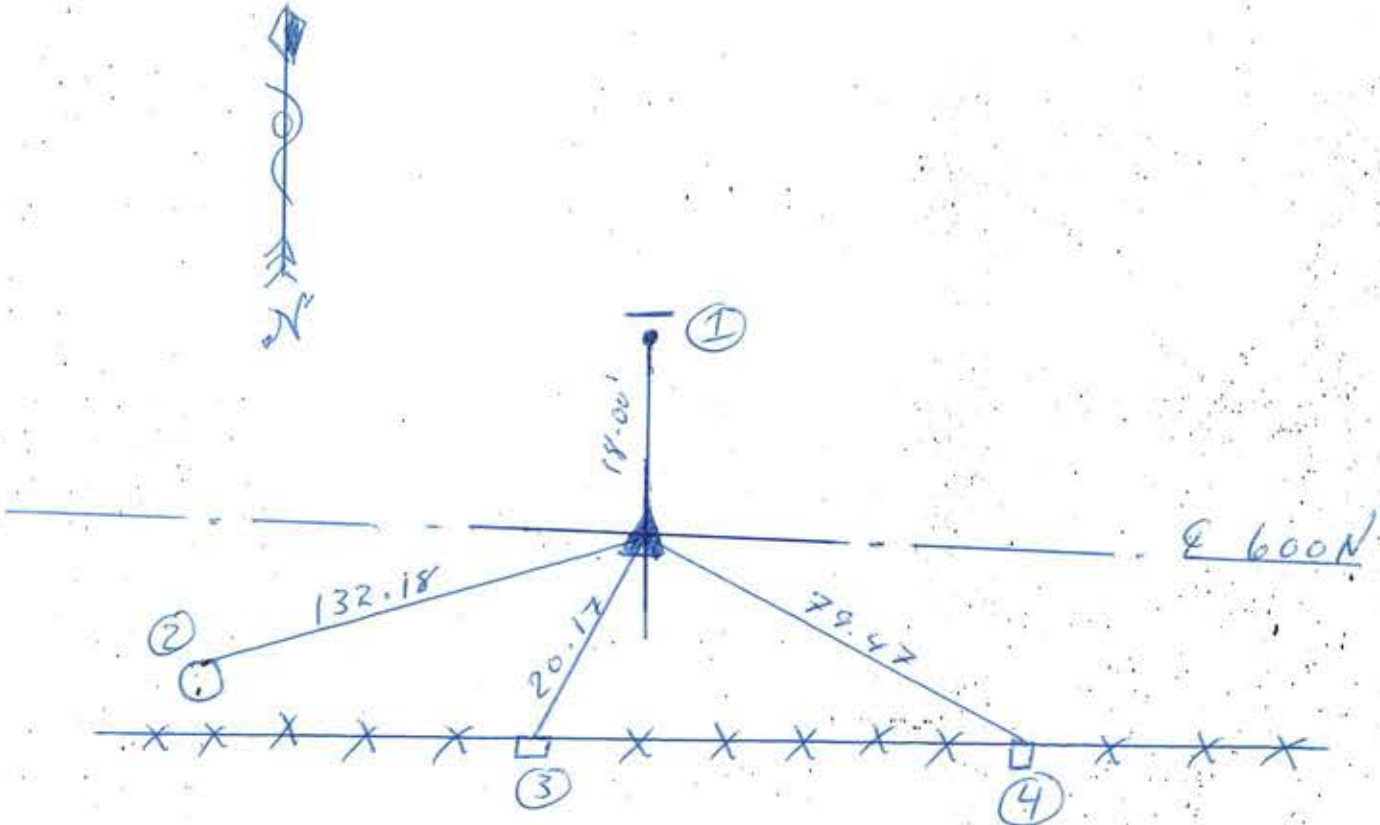
DATE 7/25/95

CREW P.C. \_\_\_\_\_

Inst. \_\_\_\_\_ Rod M. Carrico & S. Kreider

TYPE of MARKER Iron Pin Cond. Good

METHOD of ESTABLISHMENT Found ± 2" under surface, Set 3:00 offsets North and West. Re-estab. ties.



REFERENCE	DISTANCE	DESCRIPTION
(1)	18.00'	5/8" Rebar w/ carborundum rod
(2)	132.18'	PK Nail N. side pwp # 03637
(3)	20.17'	PK Nail w/washer ± 6" up N. side post
(4)	79.47'	PK Nail N. side RR tie fence post
Straddle	3.00'	PK Nail in pvmt North
Straddle	3.00'	PK Nail in pvmt West



# SECTION CORNER RECORD

## SHELBY COUNTY, INDIANA

4E  
(1 of 2)

Sec. 5 T. 14 N R. 7E

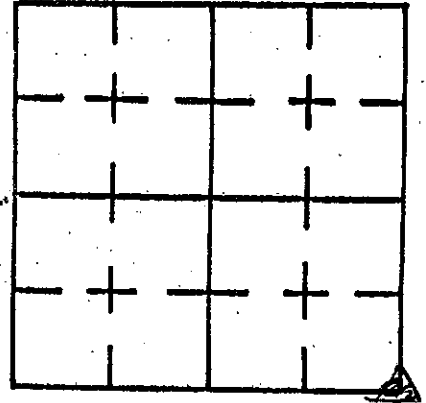
DATE 8/3/95

CREW P.C. \_\_\_\_\_

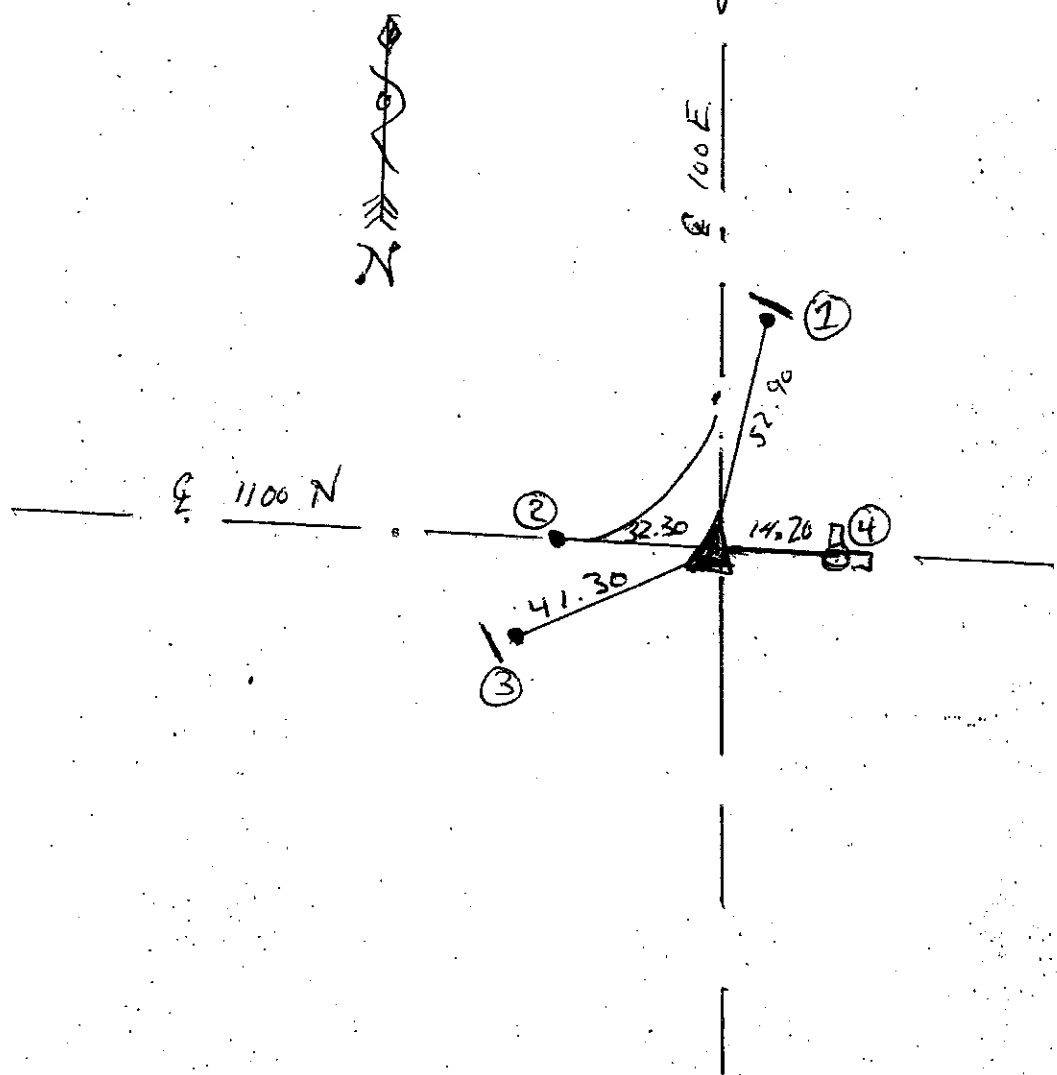
Inst. \_\_\_\_\_ Rod M. Carrico & S. Kreider

TYPE of MARKER \_\_\_\_\_ Cond. \_\_\_\_\_

METHOD of ESTABLISHMENT Could not locate Rebars used for ties.



Saw pieces of carsonite rod along road where bush heap had probably hit them.  
(see back)



REFERENCE	DISTANCE	DESCRIPTION
①	52.90	5/8" Rebar w/ witness post
②	32.30	RR $\perp$ 1100 N in line w/ Conc. post E. of 100 E
③	41.30	5/8" Rebar w/ witness post
④	14.20	PK Nail (Found) in top Conc. corner post

4E

(2 of 2)

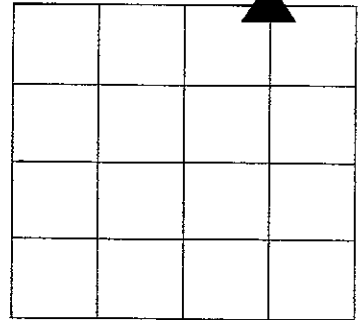
(Continued from front)

Pulled 14.30' from PK Nail in conc. post. Using metal detector approximated pt. to dig. Found Rebar  $\pm$  1" under surface. Re-estab. ties to Rebar and Set Rocks over top and covered back with dirt.

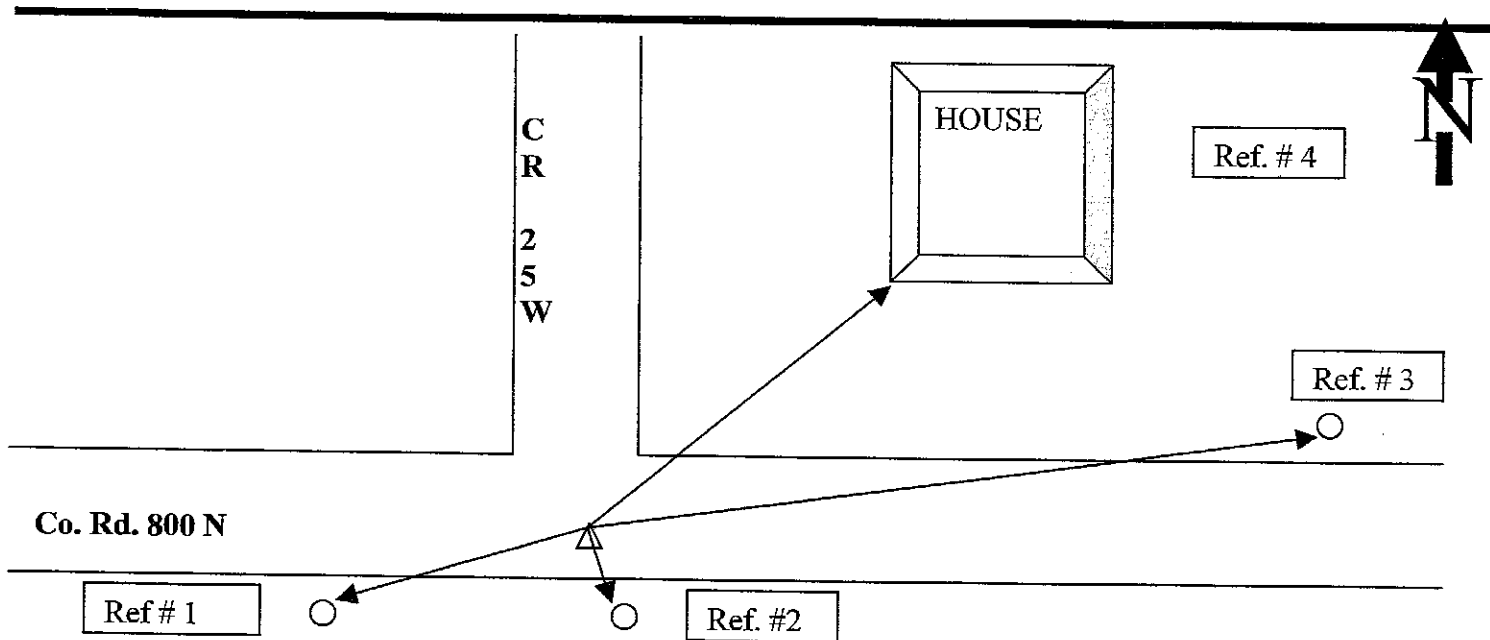
SECTION CORNER RECORD  
SHELBY COUNTY, INDIANA  
Sec. 30 T. 14N R. 7E

DATE: 02/19/2008  
CREW :Dave Ison, Clif Droddy  
OLD RECORD REF :  
MARKER TYPE:R.R. Spike/Magnet

Ref. No. 4R



Method of Establishment: Dug by Dave Ison Crew with jack hammer:  
R.R. spike found approx 4 inches deep and a 4 inch mag nail found  
approx 7 inches deep. A hole approx 4 ft by 4 ft. dug no stone found.  
Placed magnet approx. 4 inches below pavement level for future  
reference.



Drawing Not To Scale

REF #	DISTANCE	DESCRIPTION
Ref. #1	81.8 Ft	Corner Post west of marker and on south side of 800 N washer
Ref. #2	10.15 Ft	Shelby County REMC utility pole 02892 (47-80-15.9-12.1) washer
Ref. #3	158.35 Ft	Utility pole # 33 west of house and marker and on North side of 800 N
Ref. #4	96.9 Ft	South West corner of brick house. Address 200 W 800 N Fountaintown
		ALL WOODEN POST HAVE WASHERS APPROX 18 INCHES UP

GEODETIC INFORMATION  
Datum: NAD83 (CORS96)

GPS REF.	DISCLAIMER
DATE:	The section corner coordinates annotated hereon have been obtained with RTK GPS methods by personnel of Shelby County Surveyor. No guarantee is made to the correctness or accuracy of these values and they have been provided for recovery and verification purposes only. The Shelby County Surveyor's Office will not be held liable for errors or negligence in part by the surveyor who does not physically determine the location of section lines perform in compliance with <b>Indiana Title 865, Article 1, Rule 12-10</b> of the Administration Code. These coordinates will have no legal weight of authority unless monument and all its accessories have been obliterated.
BY:	
NORTHING:	
EASTING:	

# SECTION CORNER RECORD

## SHELBY COUNTY, INDIANA

Sec. 31 T. 14 R. 7

DATE 7/26/95

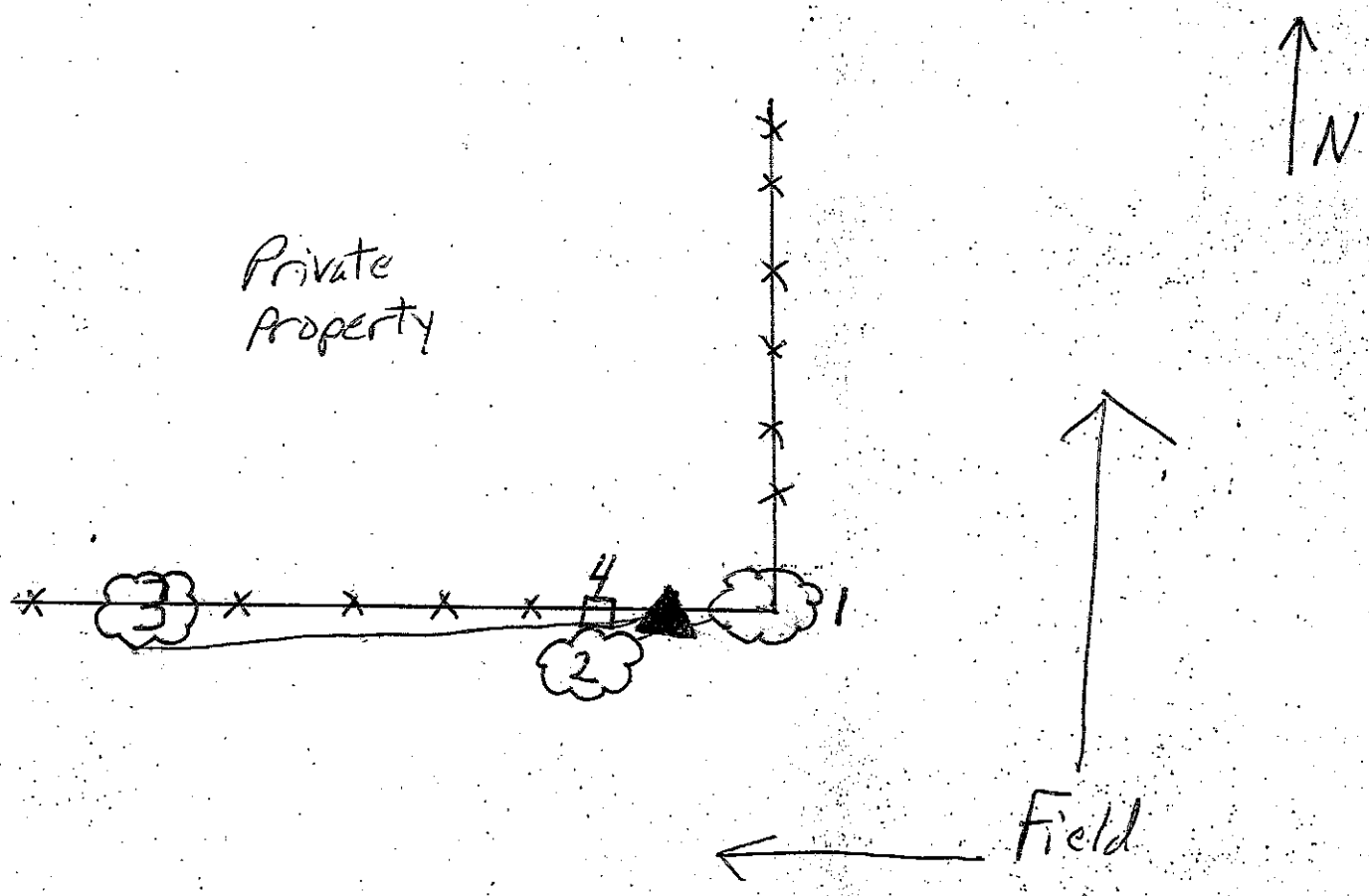
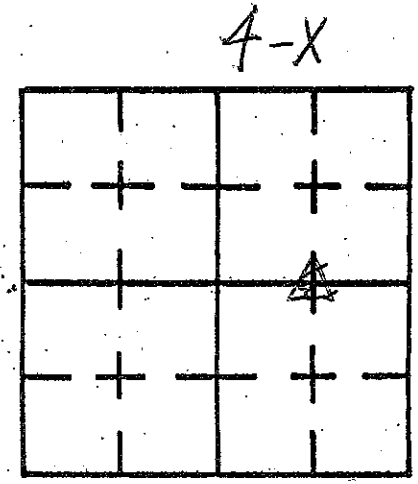
CREW P.C. M Carrico / S Kreider

Inst. \_\_\_\_\_ Rod \_\_\_\_\_

TYPE of MARKER Iron Pin Cond. good

METHOD of ESTABLISHMENT located monument from existing ties, added new ties and updated old ones

4X  
(1 of 2)



REFERENCE	DISTANCE	DESCRIPTION
1	3.80'	P.K. Nail 3' up SE side of tree
2	5.37'	P.K. Nail 3' up NE side of tree
3	23.50'	P.K. Nail 2' up S side of tree
4	.6'	P.K. Nail 5" up S side of wood fence post
		Wood Stake set 3" N of monument



# SECTION CORNER RECORD

## SHELBY COUNTY, INDIANA

Sec. 31 T. 14 R. 7

DATE 7/25/95

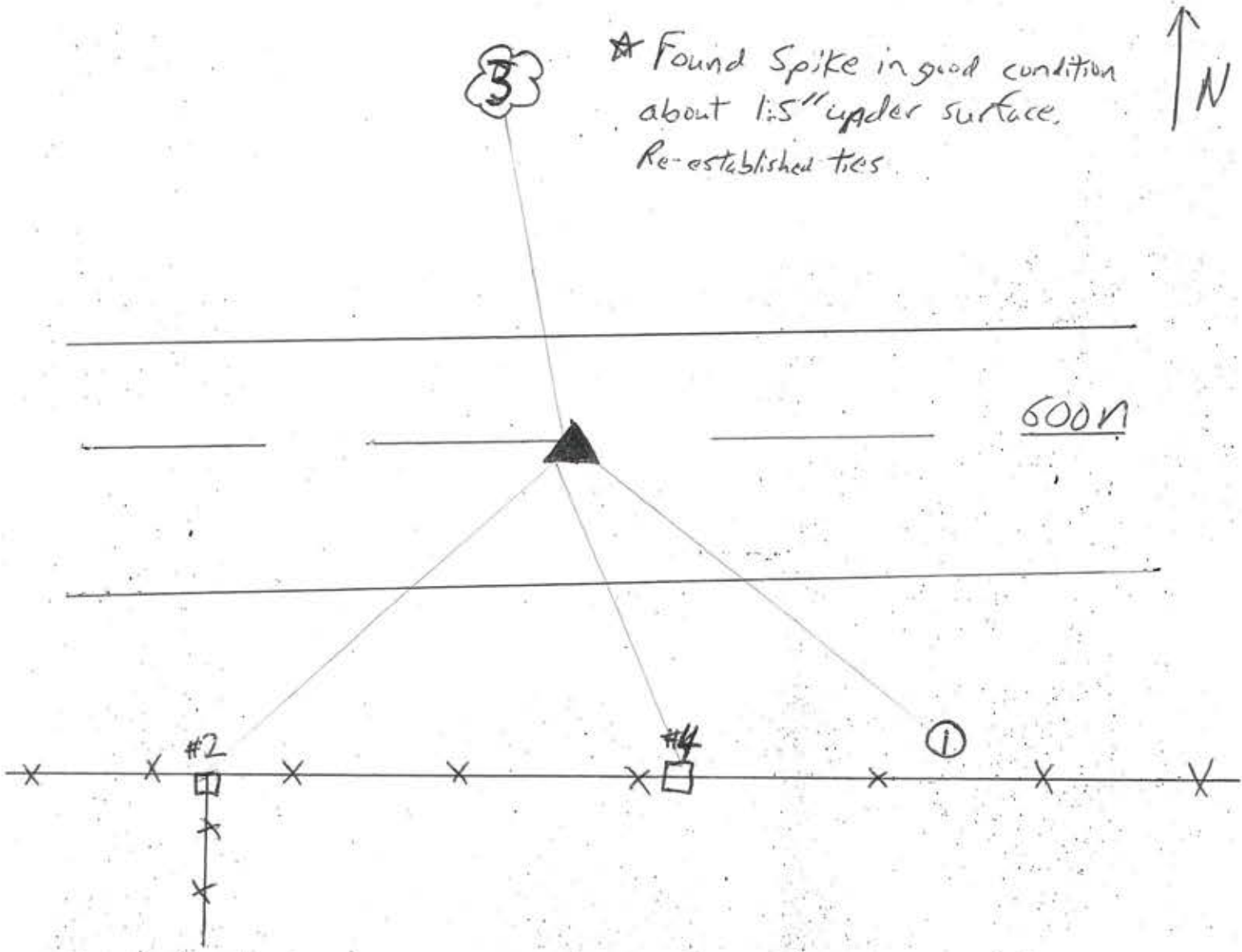

CREW P.C. M Carrico/S Kreider

Inst. \_\_\_\_\_ Rod \_\_\_\_\_

TYPE of MARKER R.R. Spike over stone Cond. good

METHOD of ESTABLISHMENT ☆

4Z  
(1 of 2)



☆ Found Spike in good condition about 1:5" under surface. Re-established ties.

600N

REFERENCE	DISTANCE	DESCRIPTION
1	49.59'	P.K. Nail N side P.W.P. #03649
2	56.92'	P.K. North Side Corner Post
3	66.95'	P.K. Nail with washer 12" up E side tree
4	17.75'	P.K. Nail with washer 12" up N side of post
Staddles	3.00'	PK Nails in pavement N and W



# SECTION CORNER RECORD

SHELBY COUNTY, INDIANA

Sec. 6 T. 14 R. 7

DATE 09/30/02

CREW P.C. TONY SIPES

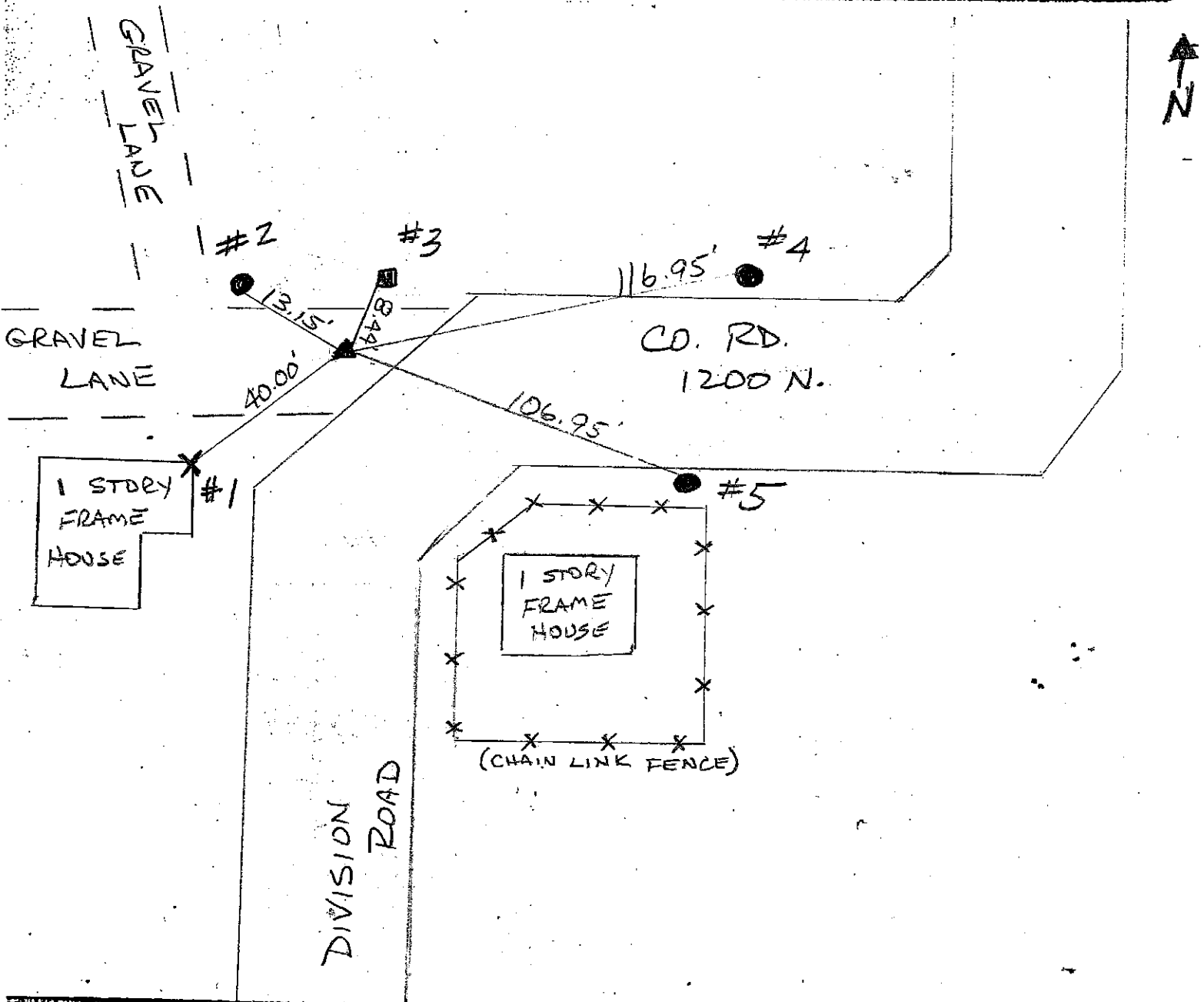

Inst. \_\_\_\_\_ Rod \_\_\_\_\_

TYPE of MARKER SC SURVEYOR MONUMENT Cond. JUST SET

METHOD of ESTABLISHMENT PER PREVIOUS SURVEY - POINT

VERIFIED BY SHELBY CO. SURVEYOR.

5A  
(1 of 2)



REFERENCE	DISTANCE	DESCRIPTION
1	40.00'	N.E. CORNER - GROUND LEVEL - 1 STORY FRAME HSE
2	13.15'	PSI POLE # 8118057 (PK NAIL 15" UP EAST SIDE)
3	8.44'	AMERITECH UNDERGROUND CABLE BOX - MEASURED TO S.W. CORNER GROUND LEVEL
4	116.95'	PSI POLE # 267581 (PK NAIL 15" UP S.W. SIDE)
5	106.95'	UTILITY POLE (NO ID) PK NAIL 15" UP NORTH SIDE

SHELBY COUNTY, INDIANA  
Sec. 5 T. 14 R. 7

DATE:  
CREW: *SUMNERFORD*  
OLD RECORD REF:  
MARKER TYPE: *SHELBY CO. MONUMENT*

▲ Ref. No.


Method of Establishment



Drawing Not To Scale

REF #	DISTANCE	DESCRIPTION

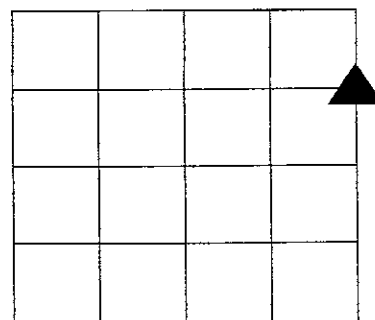
**GEODETTIC INFORMATION**  
Datum: NAD83 (CORS96)

<b>GPS REF.</b>	<p align="center"><b>DISCLAIMER</b></p> <p>The section corner coordinates annotated hereon have been obtained with RTK GPS methods by personnel of Shelby County Surveyor. No guarantee is made to the correctness or accuracy of these values and they have been provided for recovery and verification purposes only. The Shelby County Surveyor's Office will not be held liable for errors or negligence in part by the surveyor who does not physically determine the location of section lines perform in compliance with <b>Indiana Title 865, Article 1, Rule 12-10</b> of the Administration Code. These coordinates will have no legal weight of authority unless monument and all its accessories have been obliterated.</p>
<b>DATE:</b>	
<b>BY:</b> <i>SUMNERFORD</i>	
<b>NORTHING:</b> <i>1621022.09</i>	
<b>EASTING:</b> <i>295280.28</i>	

SECTION CORNER RECORD  
SHELBY COUNTY, INDIANA  
Sec. 6 T. 14N R. 7E

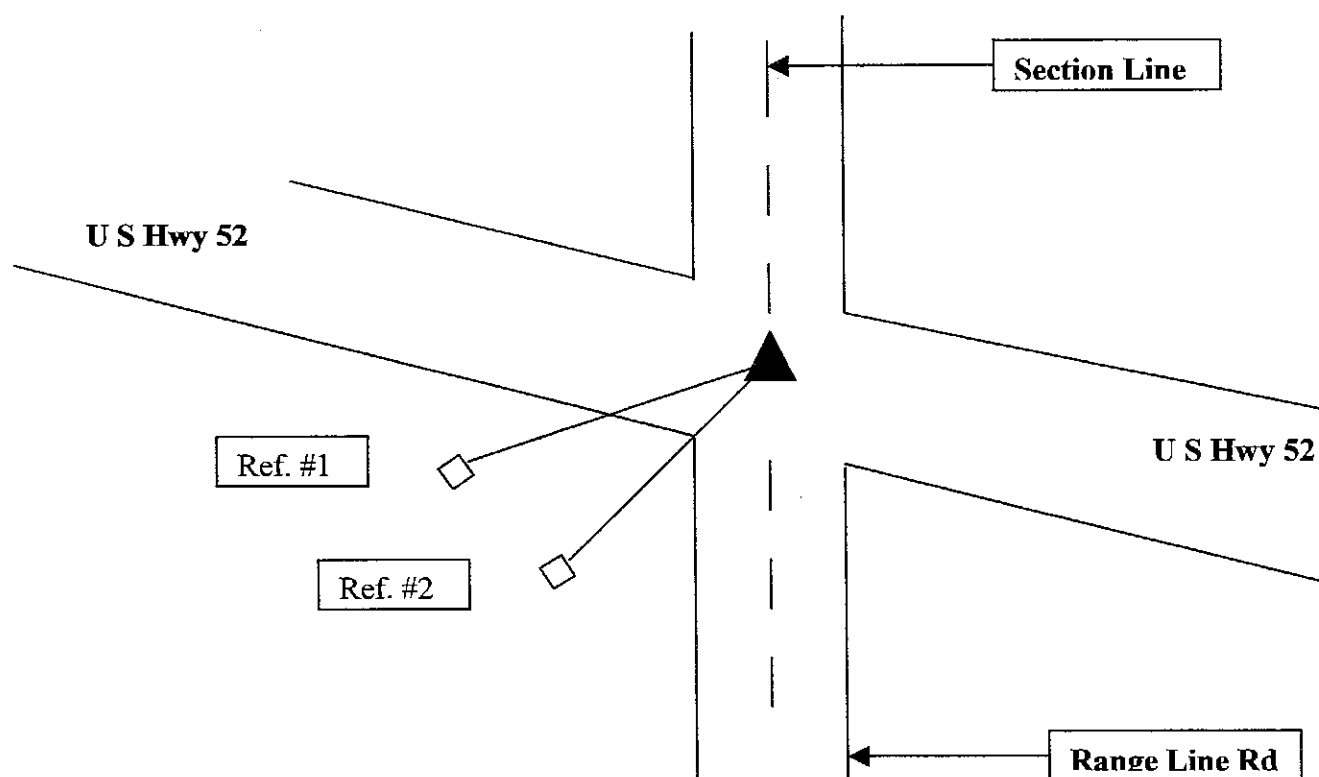
Ref. No. 05B

DATE: 08/16/1984  
CREW: Entered by Clifton Droddy (08/19/2008)  
OLD RECORD REF:  
MARKER TYPE:



Method of Establishment: One inch iron pin set eleven (11") inches South of apparent center of U S Highway 52 and in Section Line

SEE REVERSE SIDE !!!



Drawing Not To Scale

REF #	DISTANCE	DESCRIPTION
1	35.20 Ft	Brick Post South West of Iron Pin
2	35.90 Ft.	Brick Post South West of Iron Pin and South East of Ref. #1

GEODETIC INFORMATION  
Datum: NAD83 (CORS96)

GPS REF.	DISCLAIMER
DATE:	The section corner coordinates annotated hereon have been obtained with RTK GPS methods by personnel of Shelby County Surveyor. No guarantee is made to the correctness or accuracy of these values and they have been provided for recovery and verification purposes only. The Shelby County Surveyor's Office will not be held liable for errors or negligence in part by the surveyor who does not physically determine the location of section lines perform in compliance with <b>Indiana Title 865, Article 1, Rule 12-10</b> of the Administration Code. These coordinates will have no legal weight of authority unless monument and all its accessories have been obliterated.
BY:	
NORTHING:	
EASTING:	

SHELBY COUNTY, INDIANA  
Sec. 5 T. 14 R. 7

DATE:  
CREW: *SUMERZORD*  
OLD RECORD REF:  
MARKER TYPE: *SET NAG NAIL FROM TIES*

*U552*

▲ Ref. No.


Method of Establishment



Drawing Not To Scale

REF #	DISTANCE	DESCRIPTION

**GEODETTIC INFORMATION**  
Datum: NAD83 (CORS96)

<b>GPS REF.</b>	<p align="center"><b>DISCLAIMER</b></p> <p>The section corner coordinates annotated hereon have been obtained with RTK GPS methods by personnel of Shelby County Surveyor. No guarantee is made to the correctness or accuracy of these values and they have been provided for recovery and verification purposes only. The Shelby County Surveyor's Office will not be held liable for errors or negligence in part by the surveyor who does not physically determine the location of section lines perform in compliance with <b>Indiana Title 865, Article 1, Rule 12-10</b> of the Administration Code. These coordinates will have no legal weight of authority unless monument and all its accessories have been obliterated.</p>
<b>DATE:</b>	
<b>BY:</b> <i>SUMERZORD</i>	
<b>NORTHING:</b> <i>1619593.76</i>	
<b>EASTING:</b> <i>295304.59</i>	

5E

# SECTION CORNER RECORD

## SHELBY COUNTY, INDIANA

5E  
(1 of 3)

Sec. 6 T. 14 R. 2

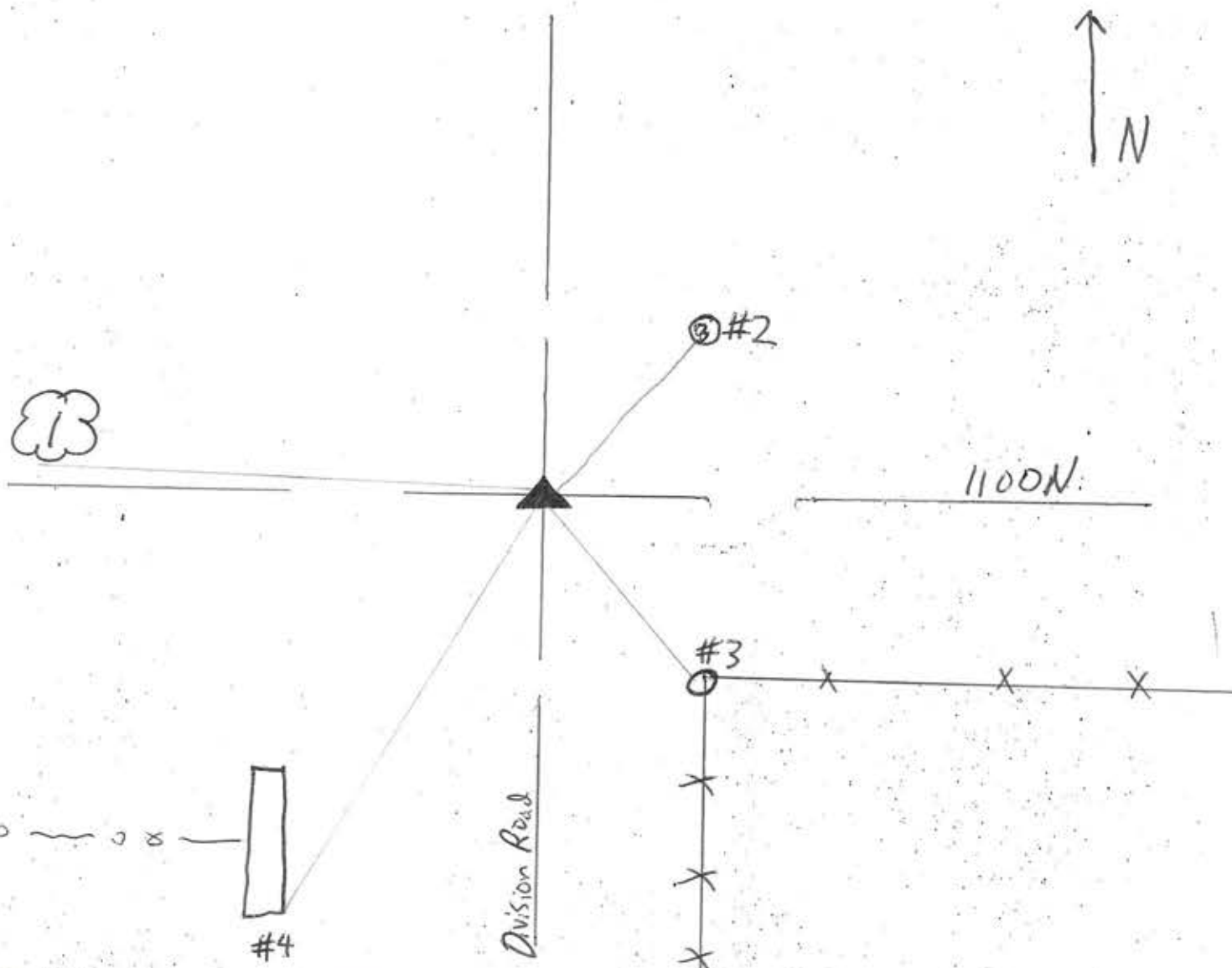
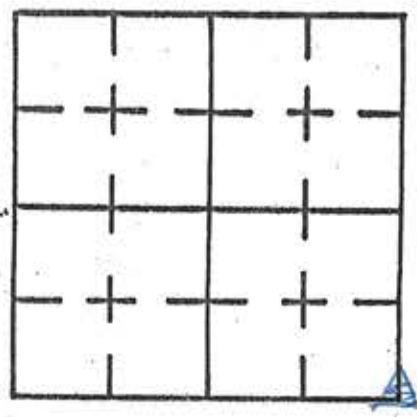
DATE 7/17/95

CREW P.C. M Carrico / S Kreider

Inst. \_\_\_\_\_ Rod \_\_\_\_\_

TYPE of MARKER Iron Pin Cond. Good

METHOD of ESTABLISHMENT Found 3/8" Rebar in Road. Pulled ties and updated them



REFERENCE	DISTANCE	DESCRIPTION
1	64.40'	P.K. Nail w/washer 12" up S. side of tree
2	26.18	P.K. Nail S. side P.W.P. #01629
3	28.60	Cut "X" on top of concrete corner post
4	28.28	Southeast corner of concrete Headwall.

SHELBY COUNTY, INDIANA  
Sec. 5 T. 14 R. 7

DATE:  
CREW: *SUMERFORD*  
OLD RECORD REF:  
MARKER TYPE: *MAG NAIL*

▲ Ref. No.


Method of Establishment



Drawing Not To Scale

REF #	DISTANCE	DESCRIPTION

**GEODETTIC INFORMATION**  
Datum: NAD83 (CORS96)

<b>GPS REF.</b>	<p align="center"><b>DISCLAIMER</b></p> <p>The section corner coordinates annotated hereon have been obtained with RTK GPS methods by personnel of Shelby County Surveyor. No guarantee is made to the correctness or accuracy of these values and they have been provided for recovery and verification purposes only. The Shelby County Surveyor's Office will not be held liable for errors or negligence in part by the surveyor who does not physically determine the location of section lines perform in compliance with <b>Indiana Title 865, Article 1, Rule 12-10</b> of the Administration Code. These coordinates will have no legal weight of authority unless monument and all its accessories have been obliterated.</p>
<b>DATE:</b>	
<b>BY:</b> <i>SUMERFORD</i>	
<b>NORTHING:</b> <i>1615436.00</i>	
<b>EASTING:</b> <i>295364.39</i>	

# SECTION CORNER RECORD

## SHELBY COUNTY, INDIANA

Sec. 6 T. 14 R. 7

DATE 10 / 19 / 81

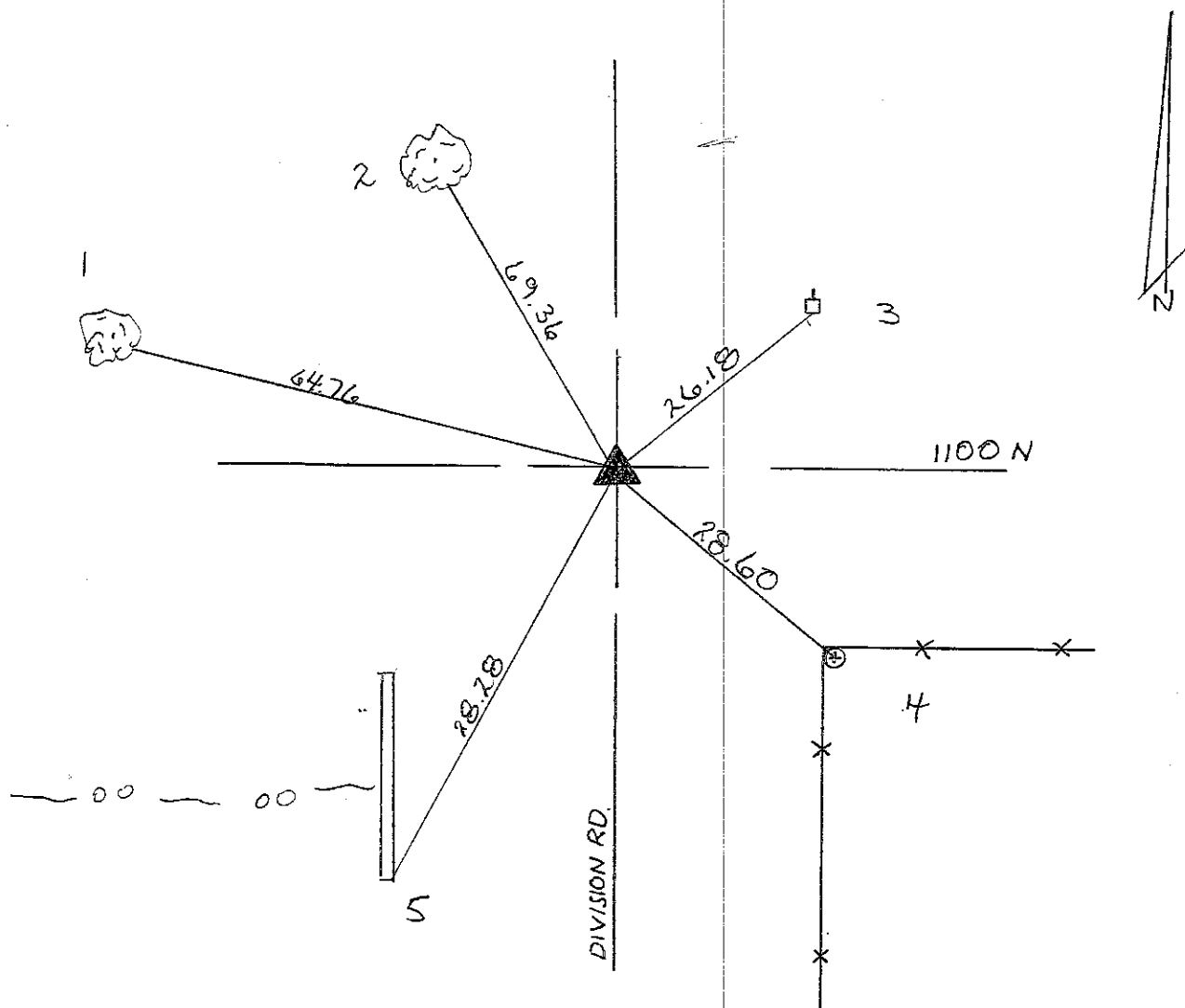
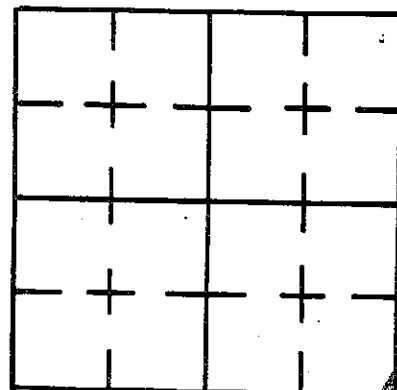
CREW P.C. R. WALL D. BARNHART

Inst. \_\_\_\_\_ Rod \_\_\_\_\_

TYPE of MARKER I. PIN Cond. \_\_\_\_\_

METHOD of ESTABLISHMENT FOUND

5E  
(3 of 3)

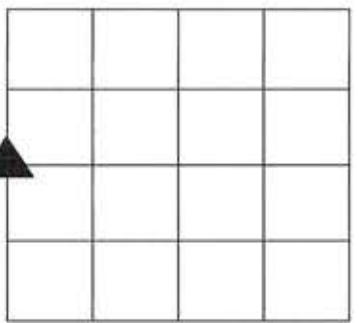


REFERENCE	DISTANCE	DESCRIPTION
1	64.76	P.K. 1 S. SIDE 18" TREE
2	69.36	" S.W. SIDE 48" SYCAMORE
3	26.18	" S. SIDE P.W.P. # 01629
4	28.60	CUT 'X' TOP OF CONC. COR POST
5	28.28	S.E. COR. CONC. HEADWALL

**SECTION CORNER RECORD**  
**SHELBY COUNTY, INDIANA**  
**Sec. 8 T. 14N R. 7E**

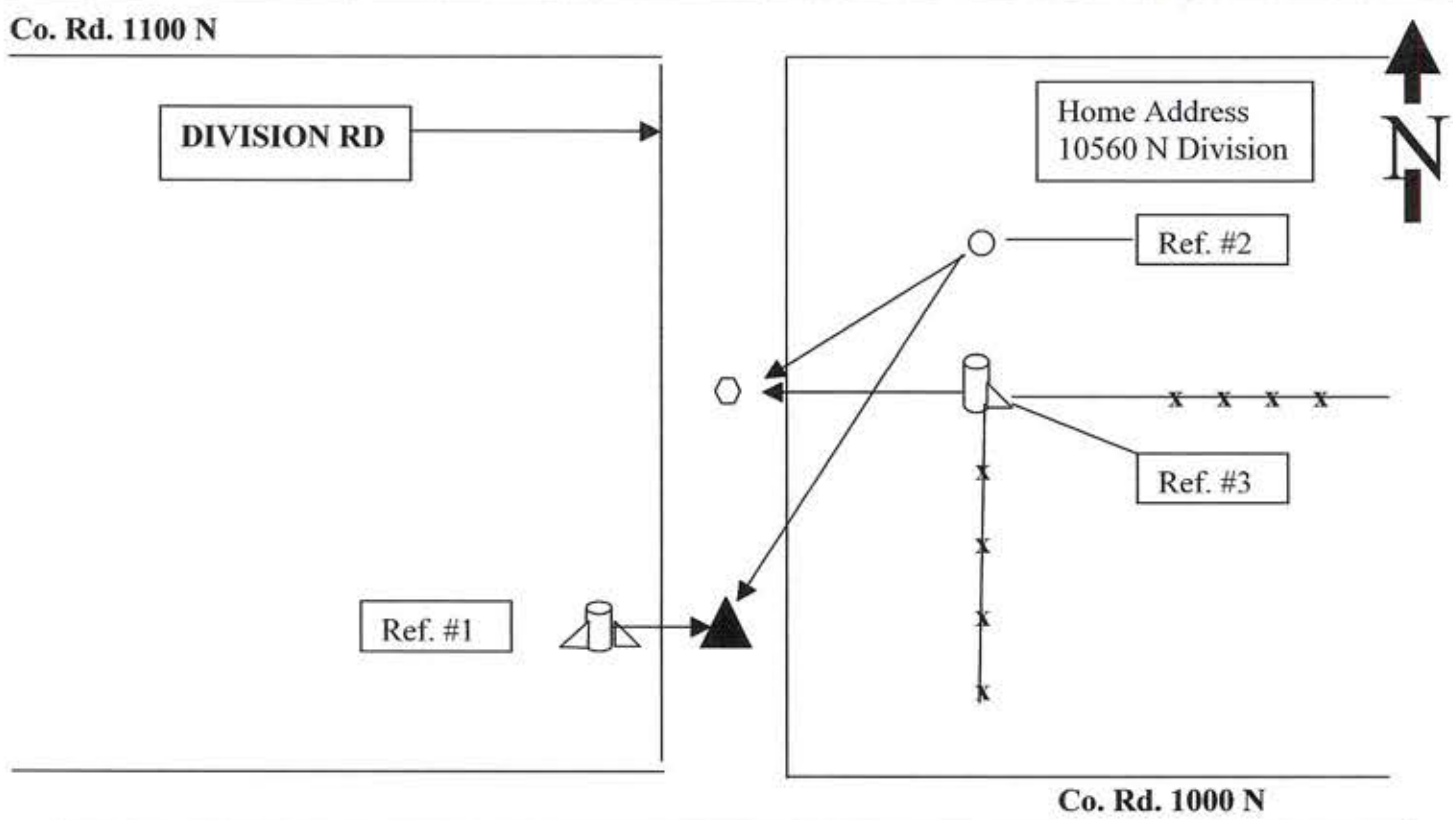
**DATE:** 00/00/08  
**CREW:** Clifton Droddy (05/12/08)  
**OLD RECORD REF:**

**Ref. No. O5G**



**Method of Establishment: From old Surveyors Records**

▲ = 5/8 Rebar  
 ○ = R. R. Spike



**Drawing Not To Scale**

REF #	DISTANCE	DESCRIPTION
#1	17.24 Ft.	Concrete Corner Post on West side of Section Corner
#2	95.10 Ft	Shelby Co REMC utility pole 37629 (47-8-8.2-0.1) washer on West side 18 in up
#3	17.72 Ft.	Concrete Corner Post on East Side of R.R. Spike at surface of road
#2	25.40 Ft	Shelby Co. REMC Utility pole and R.R. Spike at surface of road
		THERE IS 73.75 FT BETWEEN 5/8 REBAR and R.R. SPIKE

**GEODETTIC INFORMATION**  
**Datum: NAD83 (CORS96)**

GPS REF.	DISCLAIMER
DATE:	The section corner coordinates annotated hereon have been obtained with RTK GPS methods by personnel of Shelby County Surveyor. No guarantee is made to the correctness or accuracy of these values and they have been provided for recovery and verification purposes only. The Shelby County Surveyor's Office will not be held liable for errors or negligence in part by the surveyor who does not physically determine the location of section lines perform in compliance with <b>Indiana Title 865, Article 1, Rule 12-10</b> of the Administration Code. These coordinates will have no legal weight of authority unless monument and all its accessories have been obliterated.
BY:	
NORTHING:	
EASTING:	





# SECTION CORNER RECORD

SHELBY COUNTY, INDIANA

Sec. 18 T. 14 R. 7

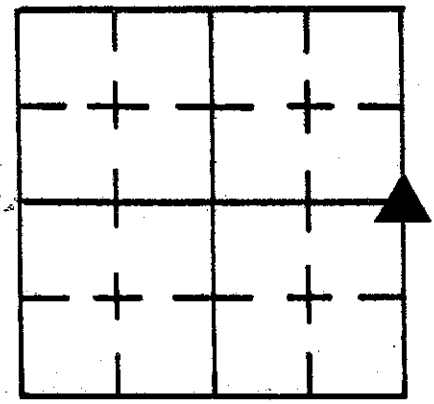
DATE 7/14/92

CREW P.C. J Powell

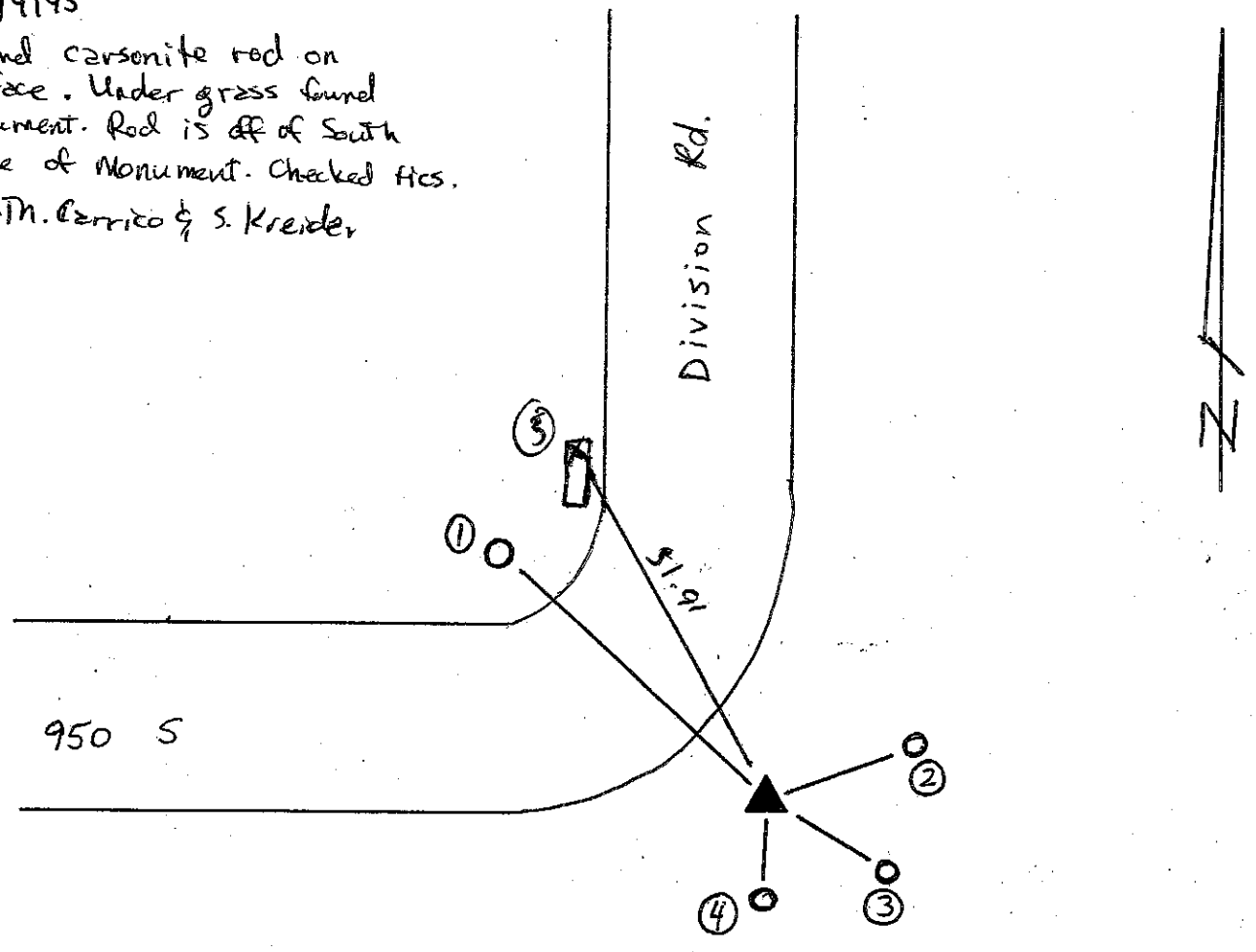
Inst. K McMillin Rod I Brewer

TYPE of MARKER Monument over stone Cond. Set over stone

METHOD of ESTABLISHMENT Dug & Found stone, 4' deep. Due to stone being so deep, set a monument over stone



8/4/95  
found carborite rod on surface. Under grass found monument. Rod is off of South edge of monument. Checked Hcs. — M. Carrico & S. Kreider



REFERENCE	DISTANCE	DESCRIPTION
1	54.5'	PK nail East side 6" round wood post 12" up
2	15.6'	PK nail on top center of 12" round concrete fence post
3	16.4'	PK south side Pur Pole REMC 01596 4.0' up
4	17.6'	PK nail on top center of 12" round concrete post
5	51.91	Chiseled X in top of N End of Headwall
<p>Note: Iron pin (Pace Eng.) was found 0.74' North + 0.10' West of stone.</p>		

# SECTION CORNER RECORD

## SHELBY COUNTY, INDIANA

Sec. 18 T. 14 R. 7

DATE 10/29/02

CREW P.C. TONY SIPES

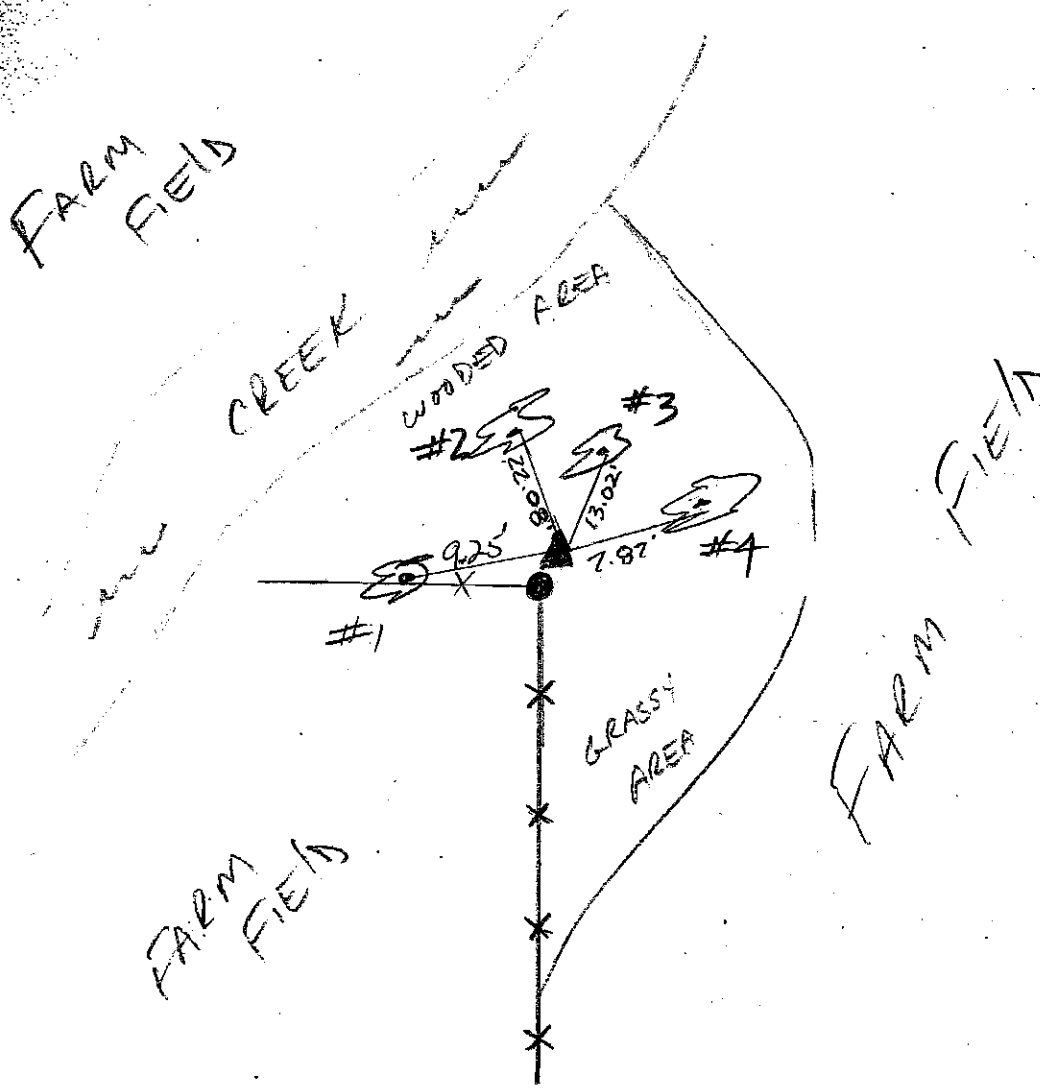
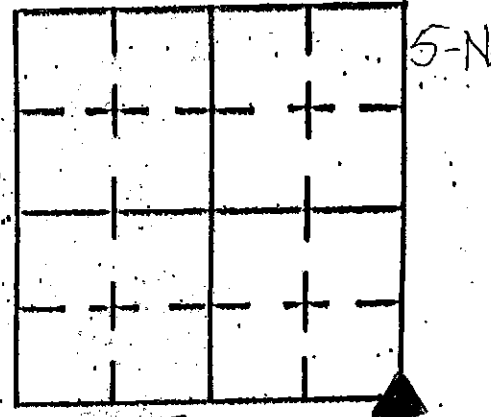
Inst. \_\_\_\_\_ Rod \_\_\_\_\_

TYPE of MARKER MONUMENT Cond. JUST SET

METHOD of ESTABLISHMENT POINT DETERMINED BY

T SUMERFORD, SHELBY Co. SURVEYOR

5N  
(1 of 1)



REFERENCE	DISTANCE	DESCRIPTION
1	9.25'	8" HACKBERRY (PK NAIL @ 15" UP NORTH SIDE)
2	22.08'	24" BASSWOOD (PK NAIL @ 15" UP SOUTH SIDE)
3	13.02'	12" LOCUST (PK NAIL @ 15" UP EAST SIDE)
4	7.87'	14" HACKBERRY (PK NAIL @ 15" UP WEST SIDE)
		* MONUMENT .50' NNE OF CORNER POST
		CARSONITE ROD .45' WSW OF MONUMENT

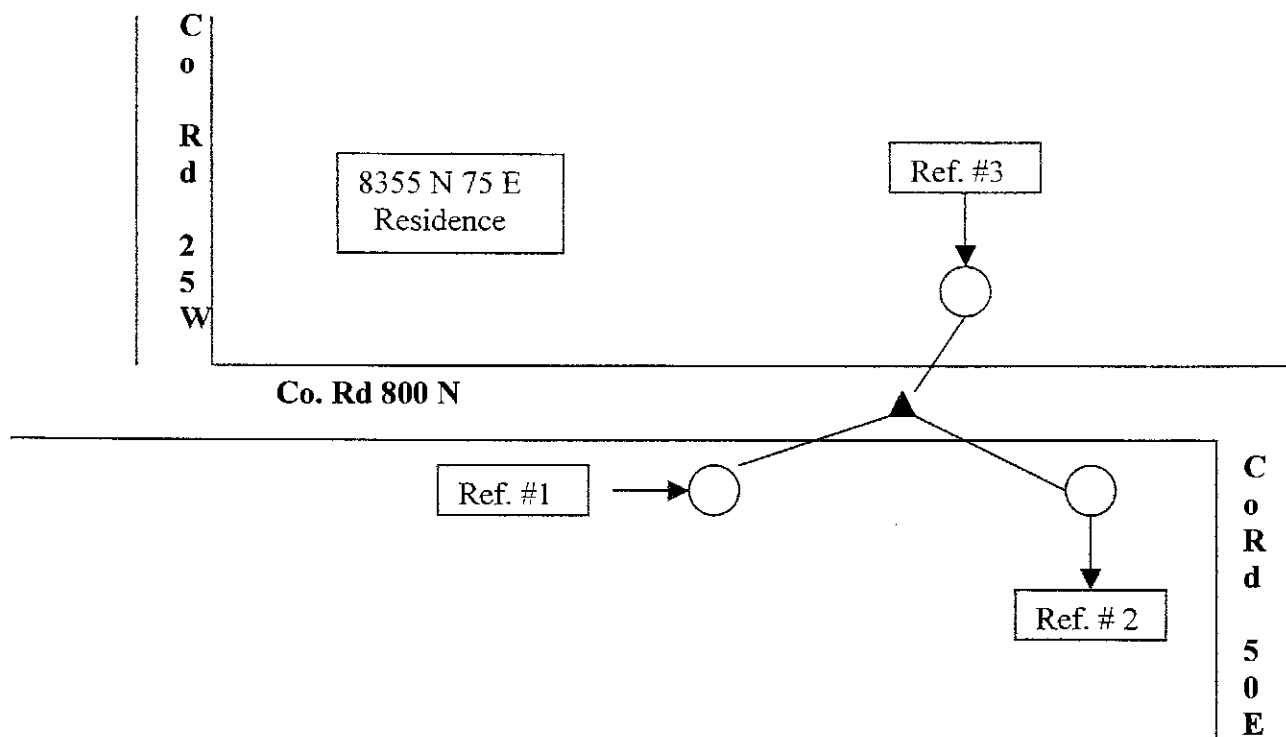
**SECTION CORNER RECORD  
SHELBY COUNTY, INDIANA  
Sec. 30      T. 14N      R. 7E**

Ref. No. 5R

**DATE: 02/19/2008**  
**CREW :Clif Droddy**  
**OLD RECORD REF :**  
**MARKER TYPE: Bottle Cap with Nail**

			▲

**Method of Establishment: Sounding found by Surveyor David Ison and dug hole. A Bottle Cap with Nail (used by In State Highway Dept found. Placed a 5/8 in. rebar by 30 inch long at referenced point. The higher end of rebar is 6 inches below road grade.**



Drawing Not To Scale

REF #	DISTANCE	DESCRIPTION
Ref. #1	147.35 Ft	County washer 18 in. up on Rush Shelby utility pole #48920
Ref. #2	124.85 Ft	County washer 18 in up on Rush Shelby utility pole # 49185
Ref. #3	49.00 Ft	County Washer 24 in. up on 36 inch Tree

**GEODETTIC INFORMATION**  
**Datum: NAD83 (CORS96)**

GPS REF.	DISCLAIMER
<b>DATE:</b>	The section corner coordinates annotated hereon have been obtained with RTK GPS methods by personnel of Shelby County Surveyor. No guarantee is made to the correctness or accuracy of these values and they have been provided for recovery and verification purposes only. The Shelby County Surveyor's Office will not be held liable for errors or negligence in part by the surveyor who does not physically determine the location of section lines perform in compliance with <b>Indiana Title 865, Article 1, Rule 12-10</b> of the Administration Code. These coordinates will have no legal weight of authority unless monument and all its accessories have been obliterated.
<b>BY:</b>	
<b>NORTHING:</b>	
<b>EASTING:</b>	

# SECTION CORNER RECORD

## SHELBY COUNTY, INDIANA

Sec. 31 T. 14 R. 7

DATE 7/25/95

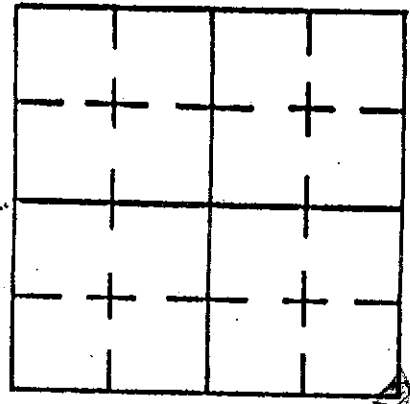
CREW P.C. M Carrico / S Kreider

Inst. \_\_\_\_\_ Rod \_\_\_\_\_

TYPE of MARKER Iron Pin Cond. Good

METHOD of ESTABLISHMENT Found Iron Pin approx. 1" under surface. Set 3.00' offsets N and W. Re-established ties.

5Z  
(1 of 2)



5Z

### GEODETIC INFORMATION

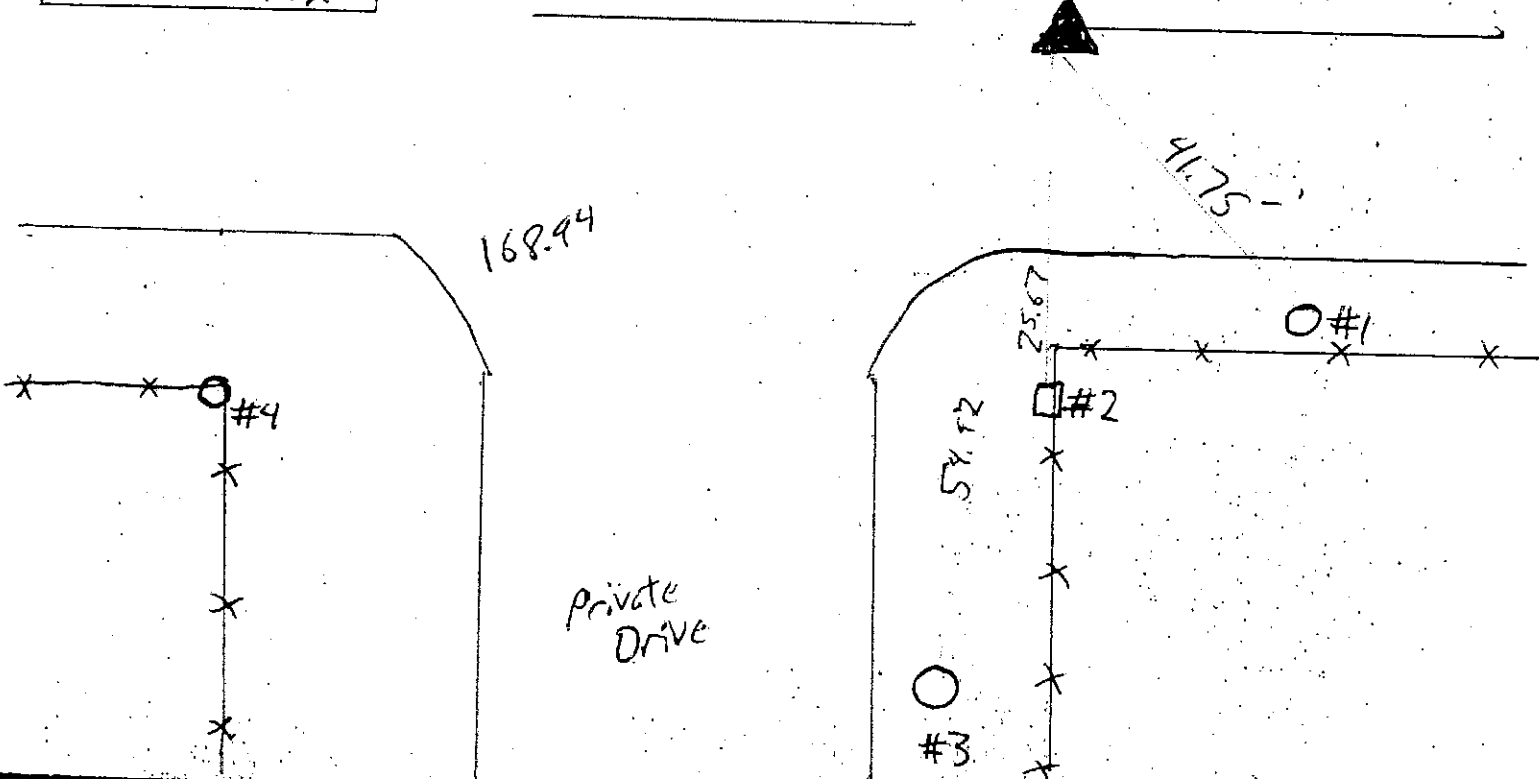
Datum: NAD83 (CORS96)

GPS REF.
DATE: Received 06/06/2011
BY: Entered C. Droddy 10/19/2015
NORTHING: 1589043.316
EASTING: 295571.338

**DISCLAIMER**  
The section corner coordinates annotated hereon have been obtained with RTK GPS methods by personnel of Shelby County Surveyor. No guarantee is made to the correctness or accuracy of these values and they have been provided for recovery and verification purposes only. The Shelby County Surveyor's Office will not be held liable for errors or negligence in part by the surveyor who does not physically determine the location of section lines perform in compliance with **Indiana Title 865, Article 1, Rule 12-10** of the Administration Code. These coordinates will have no legal weight of authority unless monument and all its accessories have been obliterated.



600 North



REFERENCE	DISTANCE	DESCRIPTION
1	41.75	P.K. Nail on North side of P.W.P. #03660
2	25.67	P.K. Nail on West Side of fence Post
3	54.92	P.K. Nail on East Side of P.W.P. #20316
4	168.94	P.K. Nail on North Side of Corner Post







SHELBY COUNTY, INDIANA  
Sec. 5 T. 14 R. 7

DATE: 9/14/2016  
CREW: TAYLOR SUMERFORD  
OLD RECORD REF:  
MARKER TYPE: STONE

▲ Ref. No.

		▲	

Method of Establishment

STONE RECOVERED



Drawing Not To Scale

REF #	DISTANCE	DESCRIPTION
#1	1' EAST	CARBONITE ROD

GEODETIC INFORMATION

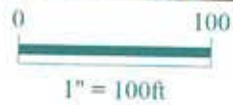
Datum: NAD83 (CORS96)

GPS REF.	<p><b>DISCLAIMER</b></p> <p>The section corner coordinates annotated hereon have been obtained with RTK GPS methods by personnel of Shelby County Surveyor. No guarantee is made to the correctness or accuracy of these values and they have been provided for recovery and verification purposes only. The Shelby County Surveyor's Office will not be held liable for errors or negligence in part by the surveyor who does not physically determine the location of section lines perform in compliance with Indiana Title 865, Article 1, Rule 12-10 of the Administration Code. These coordinates will have no legal weight of authority unless monument and all its accessories have been obliterated.</p>
DATE: 9/14/2016	
BY: TAYLOR SUMERFORD	
NORTHING: 1618147.33	
EASTING: 298007.18	

70C



Northing: 1618147.33  
Easting: 298007.18



**5-14-7 Van Buren Township**

***Shelbyville-Shelby County  
Geographic Information System***

25 W Polk St, Shelbyville, In. 46176  
Phone 317-392-6354 FAX 317-392-6382

# SECTION CORNER RECORD

7C  
(3 of 4)

7-C

## SHELBY COUNTY, INDIANA

Sec. 5 T. 14 N R. 7 E

DATE 10/26/88

CREW P.C. John Hill

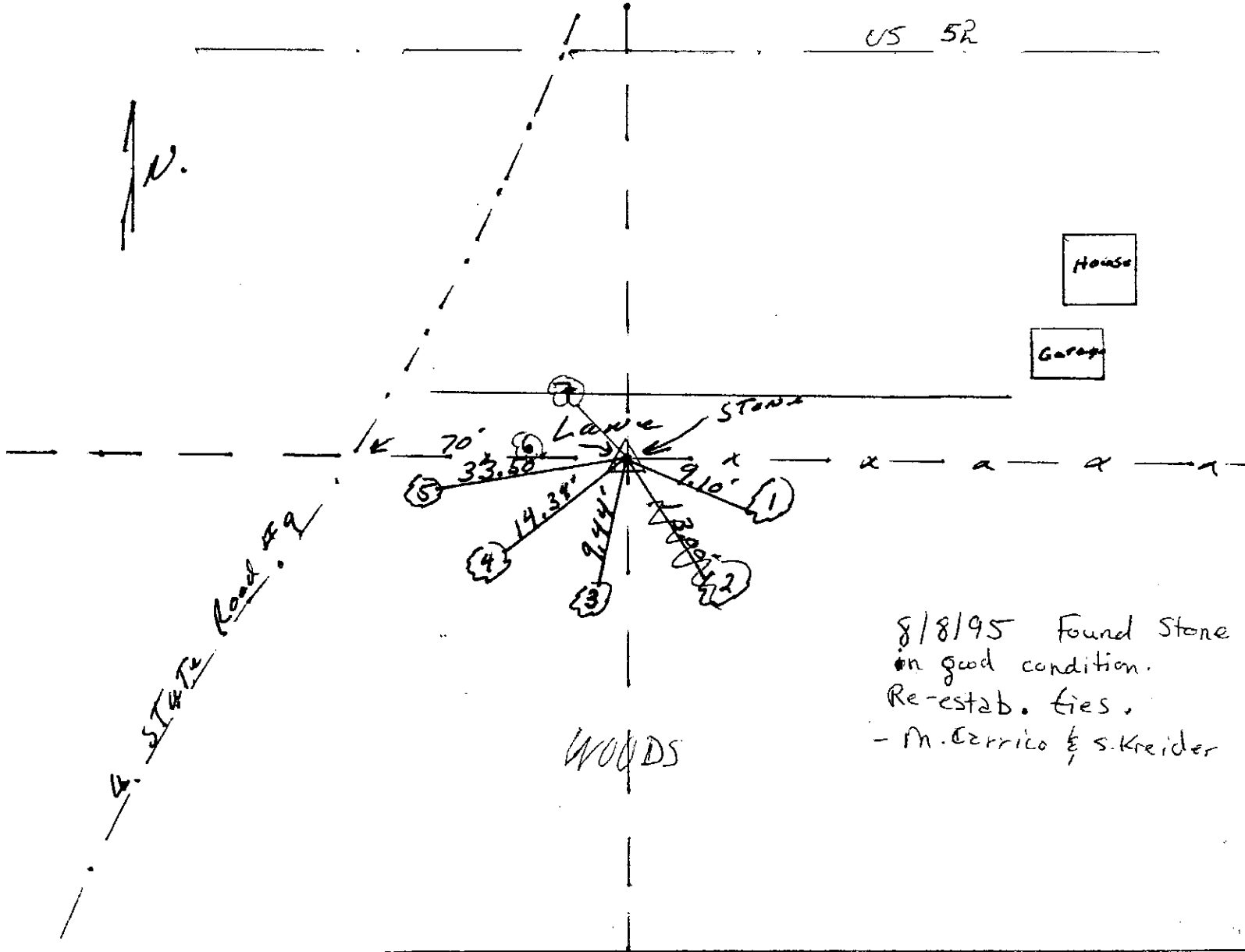
Inst. \_\_\_\_\_ Rod Phillip Short

TYPE of MARKER Stone Cond. (Granite)

METHOD of ESTABLISHMENT Found Stone in E. Tow. Fence

Line 3" deep (Stone) 4 1/2" E. Tow. x 6 1/2" N. To S.  
Found cut x in crown of Stone.

US 52




8/8/95 Found Stone  
in good condition.  
Re-estab. ties.  
- M. Carrico & S. Kreider

REFERENCE	DISTANCE	DESCRIPTION
1.	9.10'	P.K. NAIL N. SIDE 7" Maple Tree 16" up
<del>2.</del>	<del>13.00'</del>	<del>P.K. NAIL N. SIDE 8" Walnut Tree 13" up</del>
3.	9.44'	P.K. NAIL N. SIDE 4" Maple Tree 6" up
4.	14.39'	P.K. NAIL E. SIDE 8" Walnut Tree 8" up
5.	33.50'	P.K. NAIL E. SIDE 34" Walnut Tree 13" up
Stone TO	70'	6 of STATE Road #9
		Orange Carborundum Rod SET Near Stone
6.	12.24'	PK Nail w/ washer E. side of tree
7.	14.65'	PK Nail w/ washer S. side of tree

7C  
(4 of 4)

7C  
11A

	N	E	ELEV.
[136]	1618217.47	297916.71	826.495
[137]	1618189.26	297831.51	826.294



D=89.71

H=0°00'00"

89.71  
114.47

D=114.47  
H=236°06'25"  
+ OR STONE

N 1618147.33 /  
E 298007.18 /  
N COR SEC 5-14-7

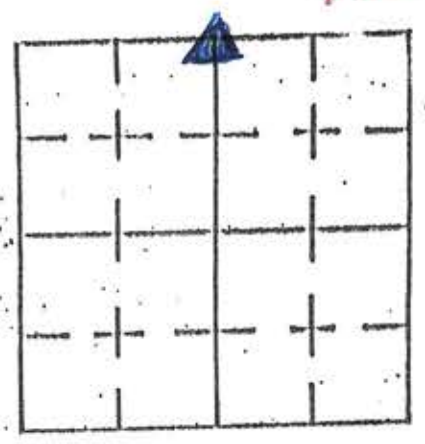
9/14/2016

SPANN, CLAREN

EDM II

TAYLOR SUNDERFORD JR.

SECTION CORNER RECORD  
SHELBY COUNTY, INDIANA  
Sec. 8 T. 14 R. 7

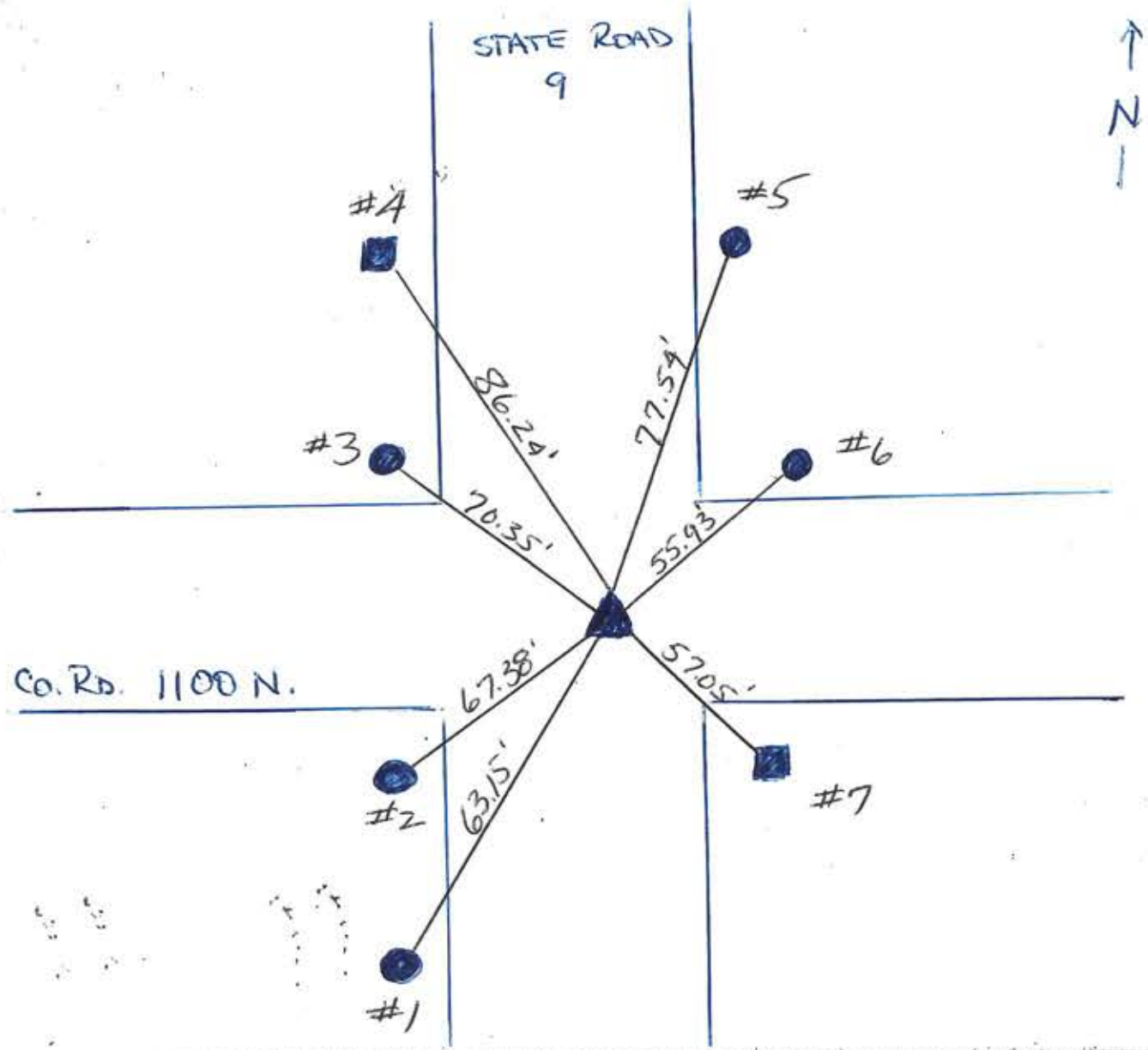


DATE 03/26/01  
CREW P.C. T. SIPES / JAKE SIPES

Inst. \_\_\_\_\_ Rod \_\_\_\_\_

TYPE of MARKER I PIN Cond. \_\_\_\_\_

METHOD of ESTABLISHMENT IRON PIN SET IN CONCRETE SQUARE  
SET BY IND. ST. HWY DEPT




REFERENCE	DISTANCE	DESCRIPTION
1	63.15'	CONCRETE CORNER POST
2	67.38'	CONCRETE CORNER POST
3	70.35'	CONCRETE CORNER POST
4	86.24'	SQUARE IN. ST. HWY. R/W MARKER
5	77.54'	CONCRETE CORNER POST
6	55.93'	CONCRETE CORNER POST
7	57.05'	SQUARE IN. ST. HWY. R/W MARKER

# SECTION CORNER RECORD

SHELBY COUNTY, INDIANA

Sec. 5 T. 14N R. 7E

7E  
(2 of 2)



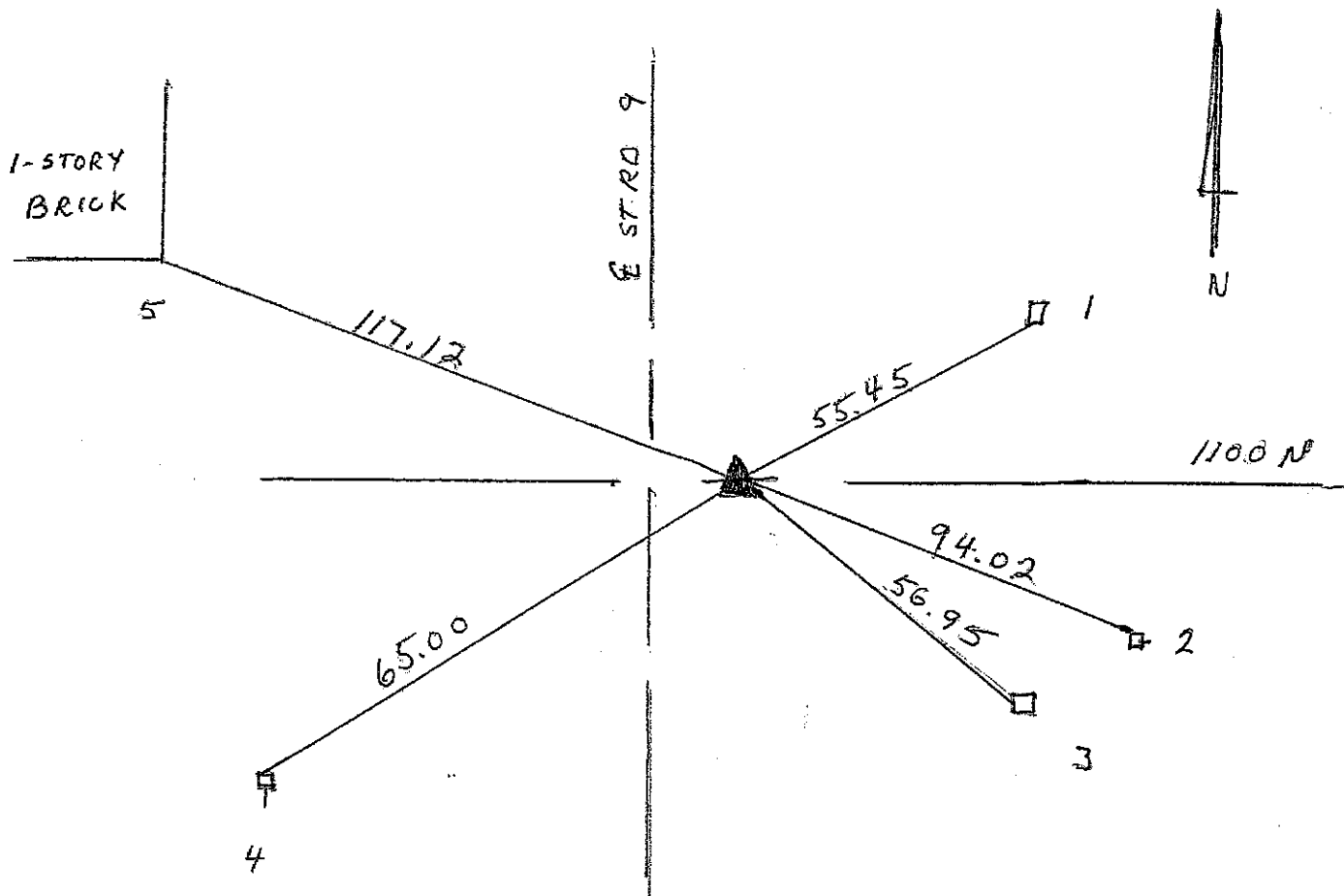
DATE 11/29/79

CREW P.C. R.W.

Inst. \_\_\_\_\_ Rod S.C.

TYPE of MARKER P.K Cond. \_\_\_\_\_

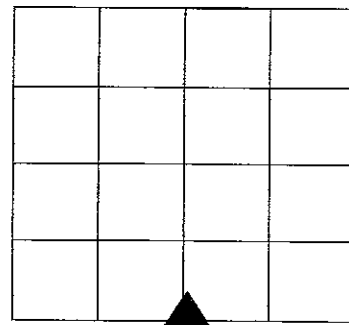
METHOD of ESTABLISHMENT STATE Highway PLANS



REFERENCE	DISTANCE	DESCRIPTION
1	55.45	R.W. MARKER RE-BAR S.E.
2	94.02	NAIL Bottle cap P.W.P. # 041-7.8 2 1/2" up
3	56.95	R.W. MARKER N.W. Edge
4	65.0	NAIL Bottle cap P.W.P. # 041-66 12" up
5	117.12	S.E. COR. 1-STORY BRICK HOUSE 2' up

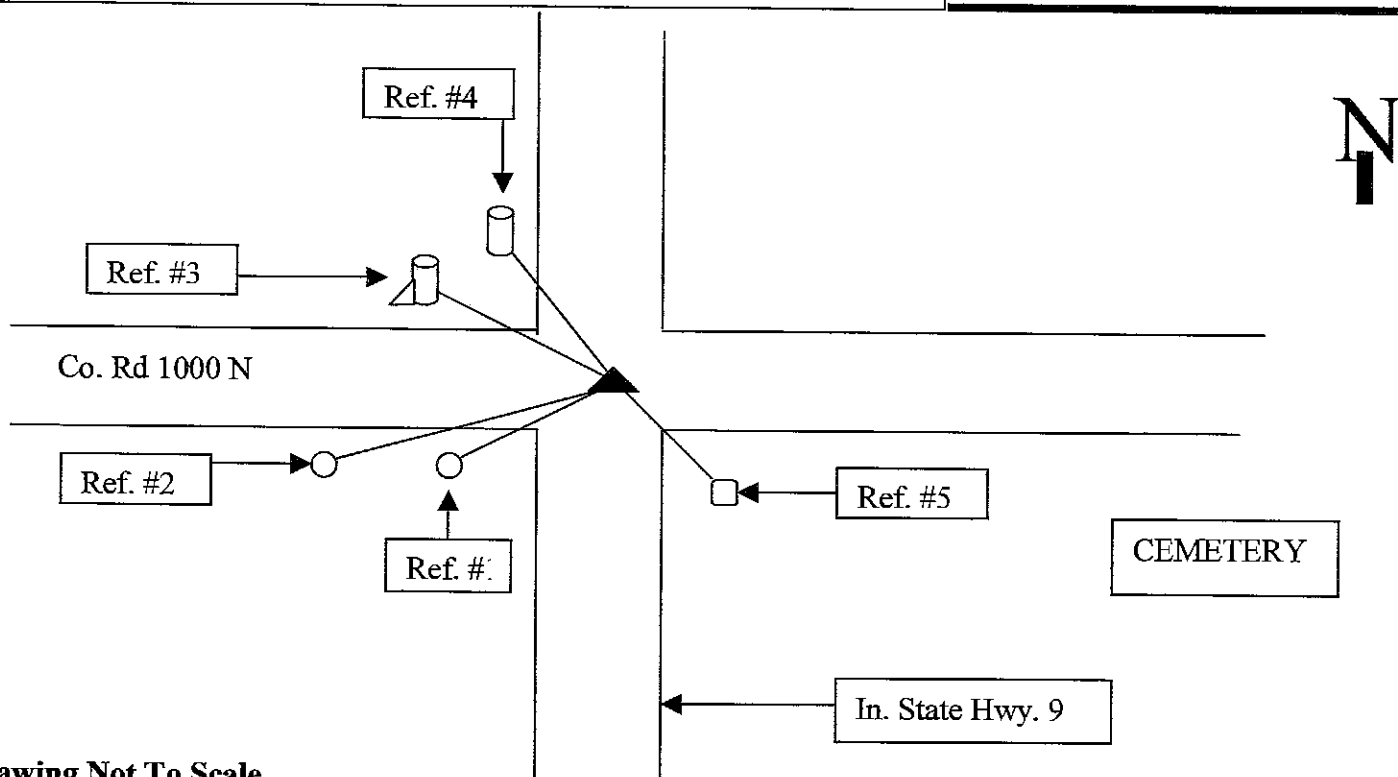
**SECTION CORNER RECORD  
SHELBY COUNTY, INDIANA  
Sec. 8 T. 14N R. 7E**

Ref. No. 07J



**DATE:** 07/28/08  
**CREW:** Clifton Droddy  
**OLD RECORD REF:**  
**MARKER TYPE:** Iron Pin

**Method of Establishment:** Pin Set in Concrete Square by Indiana State Highway Dept. in 2001; pin reset by State Highway Dept in July 2008;; New references.



Drawing Not To Scale

REF #	DISTANCE	DESCRIPTION
#1	55.53 Ft.	Rush Shelby Energy utility pole #53338; Surveyor's washer 18 in up on North side
#2	102.35 Ft.	Shelby Co. REMC utility pole # 40556; Surveyor's washer 18 in. up on North side
#3	62.25 Ft	Concrete Corner Post on North side of Co. Rd. 1000 N
#4	59.83 Ft.	Concrete Corner Post on West side of State Highway 9
#5	56.97 Ft.	In State Highway R/W Marker in Southeast corner of intersection

**GEODETIC INFORMATION  
Datum: NAD83 (CORS96)**

GPS REF.	DISCLAIMER
<b>DATE:</b>	The section corner coordinates annotated hereon have been obtained with RTK GPS methods by personnel of Shelby County Surveyor. No guarantee is made to the correctness or accuracy of these values and they have been provided for recovery and verification purposes only. The Shelby County Surveyor's Office will not be held liable for errors or negligence in part by the surveyor who does not physically determine the location of section lines perform in compliance with <b>Indiana Title 865, Article 1, Rule 12-10</b> of the Administration Code. These coordinates will have no legal weight of authority unless monument and all its accessories have been obliterated.
<b>BY:</b>	
<b>NORTHING:</b>	
<b>EASTING:</b>	



# SECTION CORNER RECORD

SHELBY COUNTY, INDIANA

Sec. 17 T. 14 R. 7

DATE 03/26/01

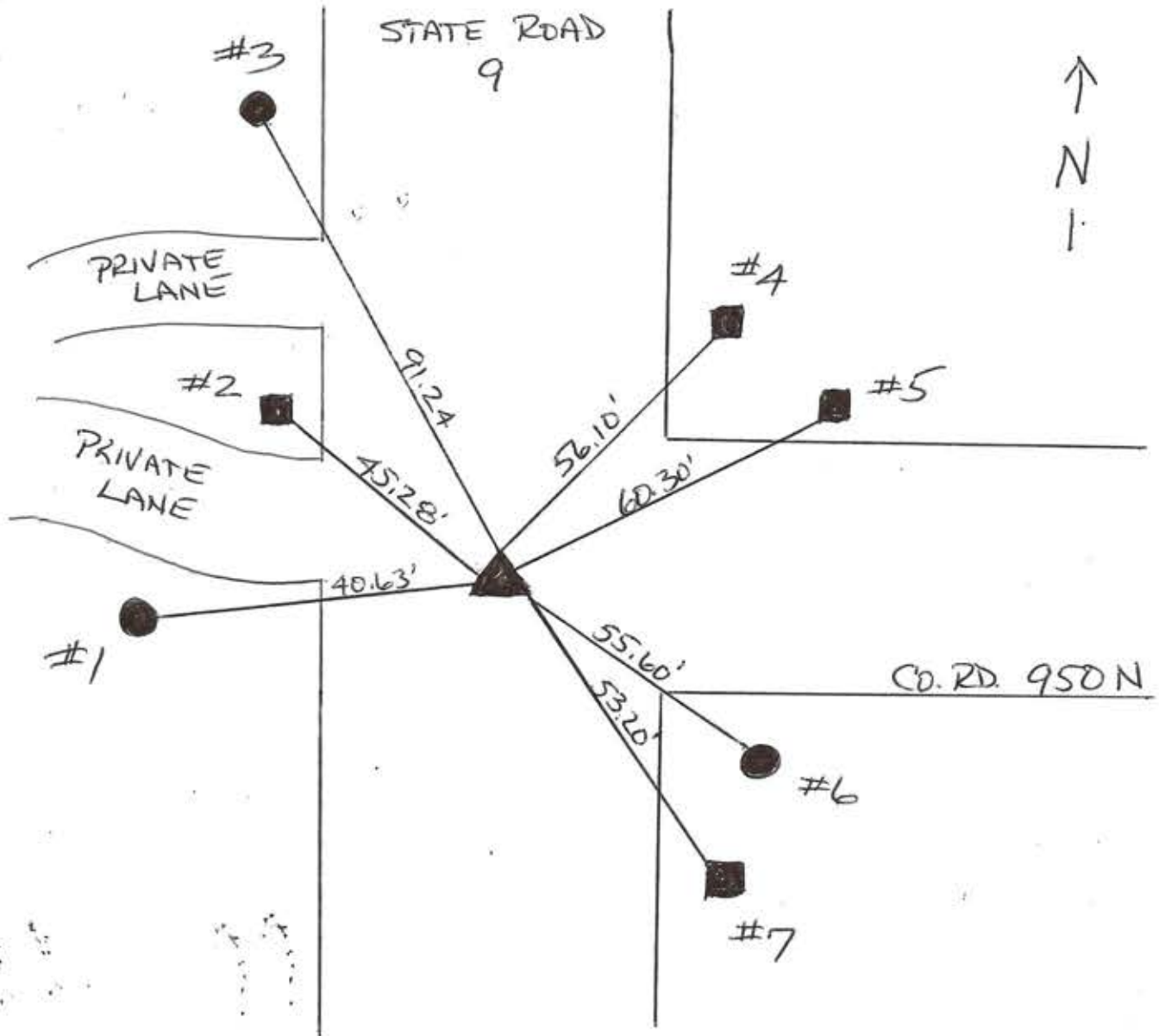

CREW P.C. TONY SIPES/JAKE SIPES

Inst. \_\_\_\_\_ Rod \_\_\_\_\_

TYPE of MARKER IRON PIN Cond. \_\_\_\_\_

METHOD of ESTABLISHMENT PIN SET IN CONCRETE SQUARE

SET BY IN. ST. HWY. DEPT



REFERENCE	DISTANCE	DESCRIPTION
1	40.63'	REMC UTILITY POLE 24494
2	45.28	SQUARE GATE POST
3	91.24	REMC UTILITY POLE 22169
4	56.10'	IN ST HWY R/W MARKER
5	60.30	IN ST HWY R/W MARKER
6	55.60'	3-TRUNK MAPLE 30"
7	53.20	2'X2'X2' CONCRETE <del>MARKER</del>

# SECTION CORNER RECORD

7N  
(1 of 1)

## SHELBY COUNTY, INDIANA

Sec. 20 T. 14 R. 7

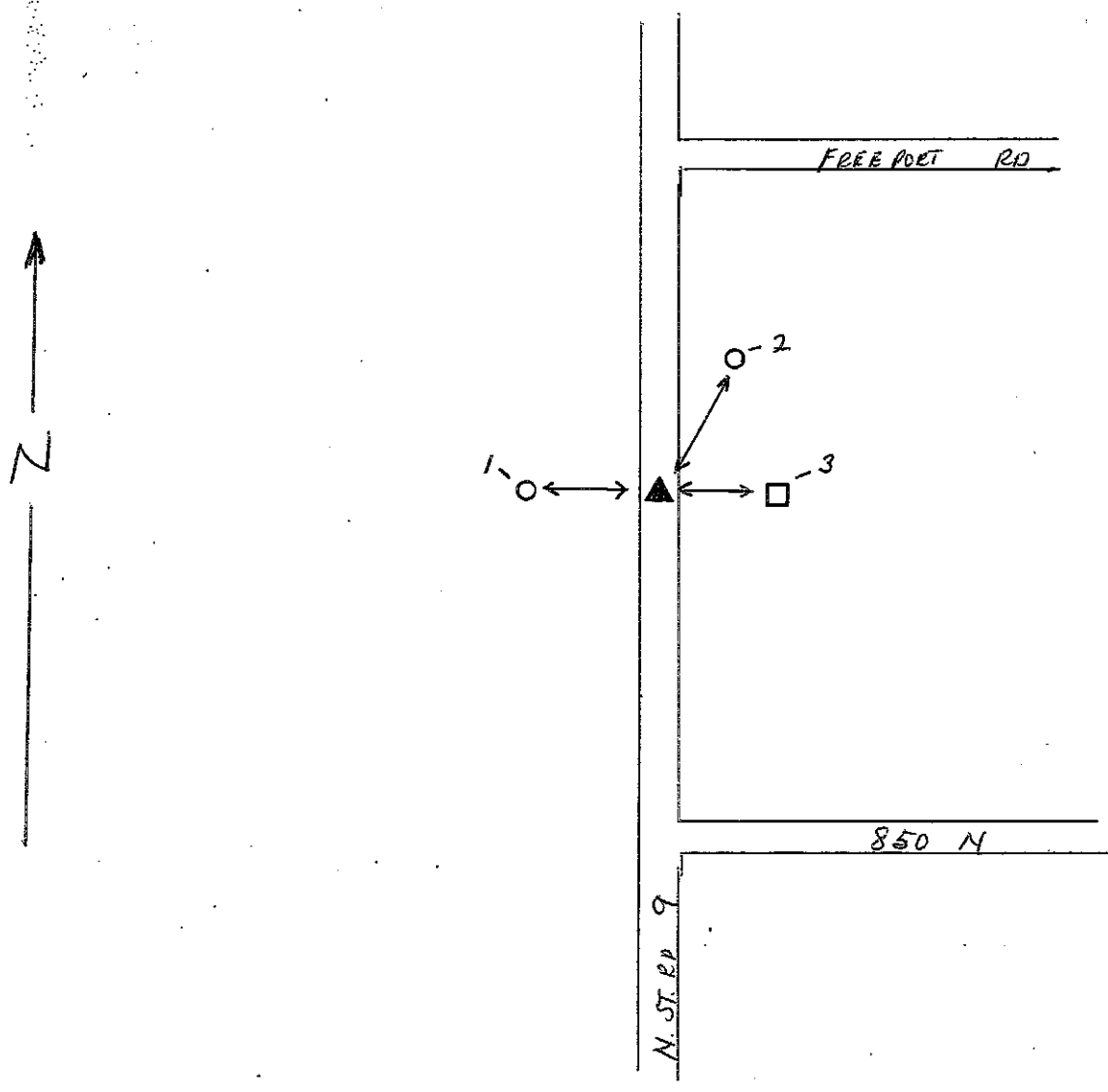
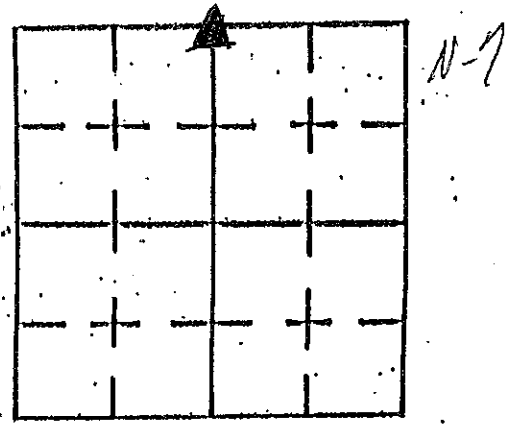
DATE 4/7/04

CREW P.C. TAYLOR SUMBLERD

Inst. \_\_\_\_\_ Rod TED SMITH

TYPE of MARKER PK. NAIL Cond. \_\_\_\_\_

METHOD of ESTABLISHMENT SET BY TAYLOR SUMBLERD PER EXISTING TIES



REFERENCE	DISTANCE	DESCRIPTION
1	56.10	12" DIA CONCRETE FENCE POST
2	115.38	RUSH-SHELBY POWER POLE # 48635
3	38.23	STATE HWY MARKER - RIGHT OF WAY

# SECTION CORNER RECORD

## SHELBY COUNTY, INDIANA

Sec. 20 T. 14 R. 7

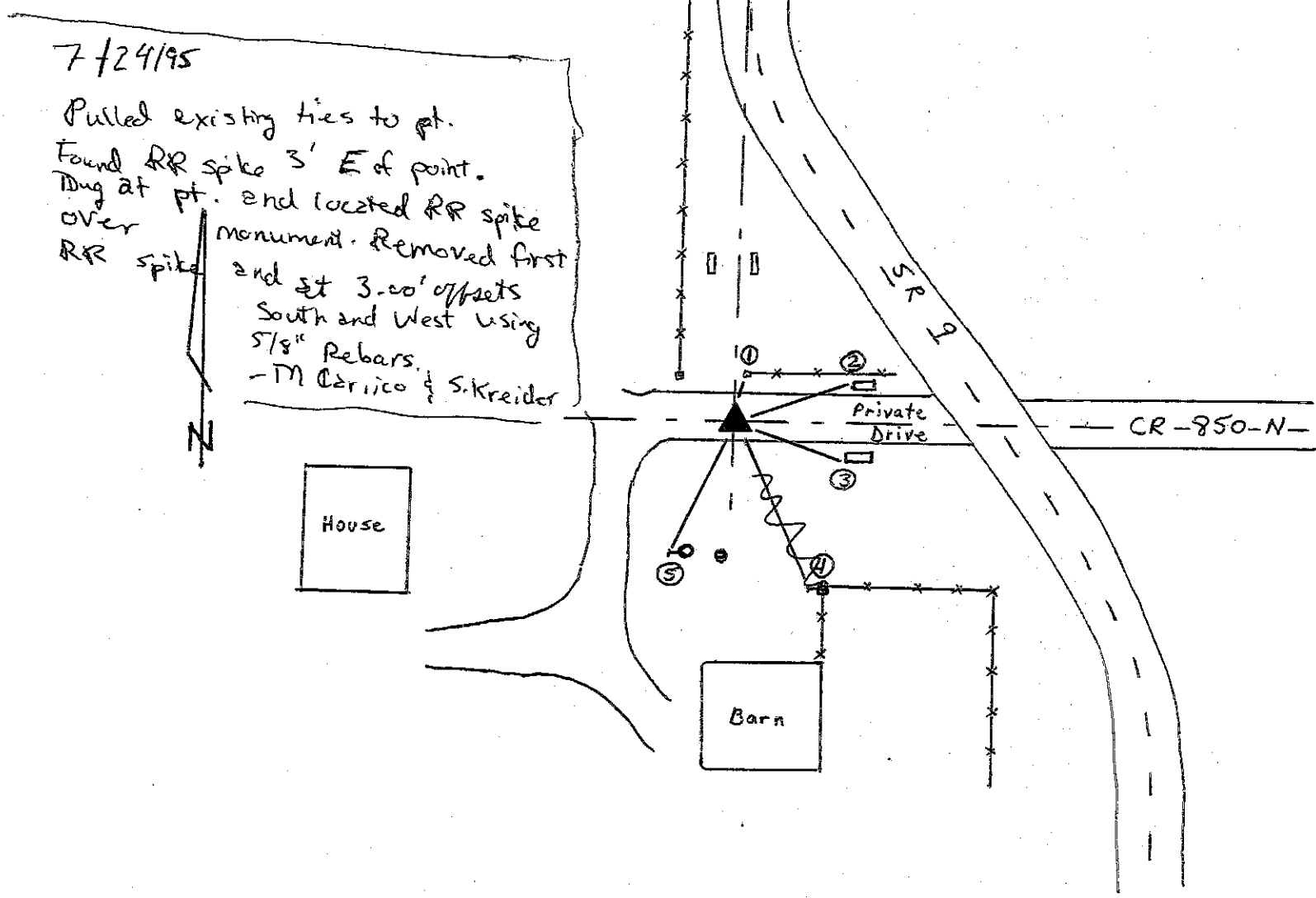
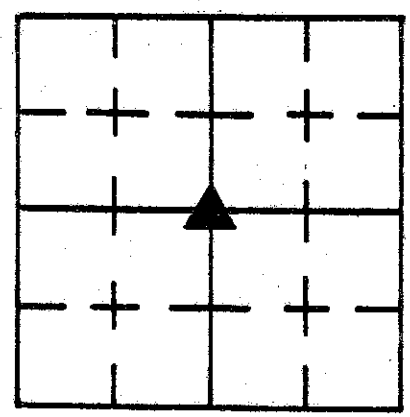
DATE 4/7/92

CREW P.C. Jeff Powell

Inst. Rod K. McMillin

TYPE of MARKER See note below Cond. Set

METHOD of ESTABLISHMENT Dug + Found nothing. Projected C of SR 9 + projected centerline (C) of CR 850 N. Set monument at intersection of centerlines ± 1' deep. Set RR spike over monument and returned gravel to its natural grade.



REFERENCE	DISTANCE	DESCRIPTION
1	22.70'	PK nail in 6" corner post 12" up W side
2	41.90'	NW top corner of head wall N side of drive
3	41.60'	SW top corner of head wall S side of drive
<del>4</del>	<del>81.40'</del>	<del>PK nail in 6" corner post 12" up W side</del>
5	68.75'	PK nail in Pwp 12" up W side REMC # 04007
Note: Monument is a 3' plastic rod w/ aluminum cap screwed on top		



Down to Original Ground, Probed 3' into ground and 1' into sides of hole, Nothing Found. Set RR Spike on Surface using  $\pm$  Road + Fence Line as best evidence.

7/24/95 Found RR Spike  $\pm 1''$  under Surface. Checked ties and set 3.00' offsets North and West using pk Nails. — M. Carrico & S. Kreider

7V  
(3 of 3)

SECTION CORNERS

7V


SECTION 32 TOWNSHIP 15 NORTH RANGE 7 EAST.

TOWNSHIP BRANDYWINE HANCOCK COUNTY, INDIANA

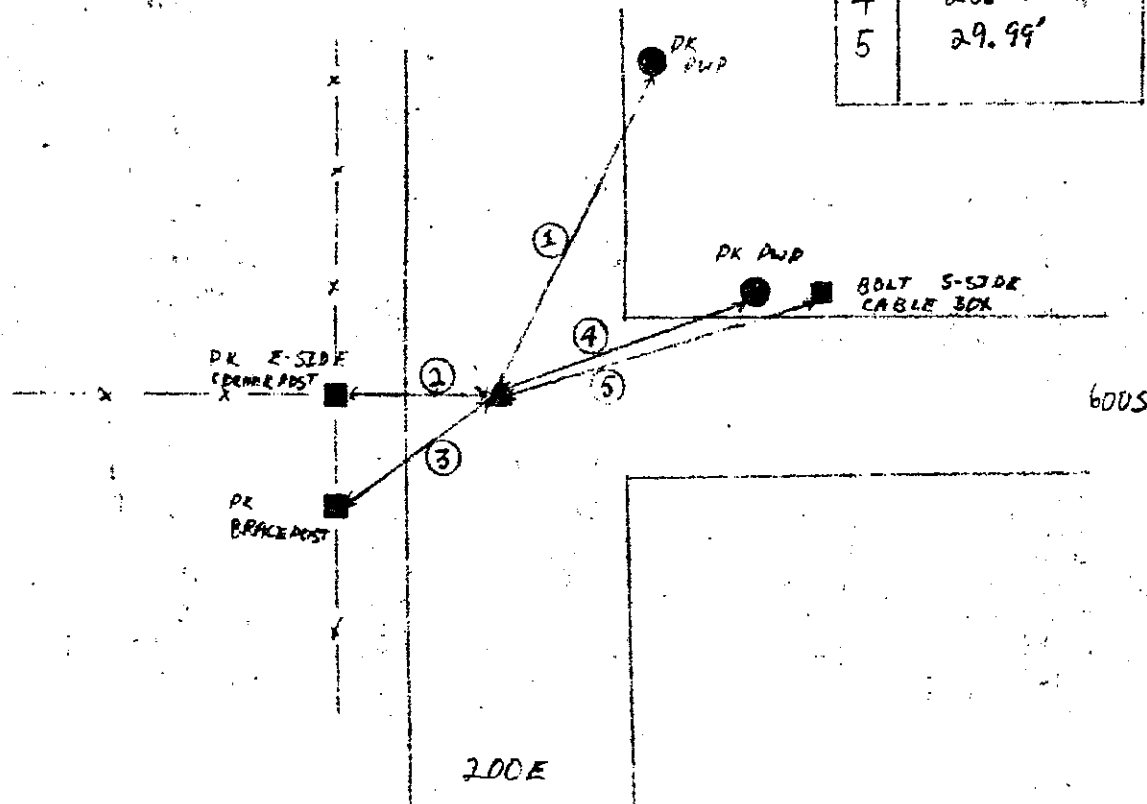
TYPE MONUMENT BRONZE PIVOT + PLATE SET OVER STONE DEPTH 13"

DATE FOUND 8-10-77 DATE SET 5-10-77 BY: BRD

BY TK, JP, TM




TIES	
1	41.15'
2	14.48'
3	15.93'
4	28.62'
5	29.99'



SECTION CORNER RECORD  
SHELBY COUNTY, INDIANA  
S. 32 T. 14N R. 7E

07Z Ref. No.

DATE: 10/19/2015  
CREW: T. Sumerford, LS; C. Droddy  
OLD RECORD REF: Calculated  
MARKER TYPE: PK Nail

REF #	DISTANCE	DESCRIPTION

**GEODETIC INFORMATION**

Datum: NAD83 (CORS96)

<b>GPS REF.</b>	<p align="center"><b>DISCLAIMER</b></p> <p>The section corner coordinates annotated hereon have been obtained with RTK GPS methods by personnel of Shelby County Surveyor. No guarantee is made to the correctness or accuracy of these values and they have been provided for recovery and verification purposes only. The Shelby County Surveyor's Office will not be held liable for errors or negligence in part by the surveyor who does not physically determine the location of section lines perform in compliance with <b>Indiana Title 865, Article 1, Rule 12-10</b> of the Administration Code. These coordinates will have no legal weight of authority unless monument and all its accessories have been obliterated.</p>
DATE:06/02/2011	
ENTERED BY: C. Droddy 10/19/2015	
NORTHING: 1589077.269	
EASTING: 298273.189	

# SECTION CORNER RECORD

## SHELBY COUNTY, INDIANA

Sec. 4 T. 14 R. 7

DATE 07/16/01

CREW P.C. T. SUMERFORD / T. SIPES

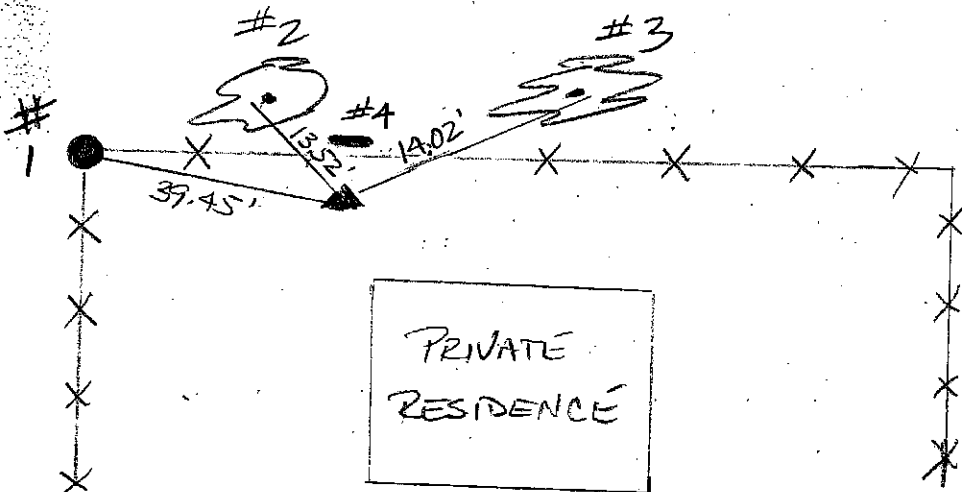
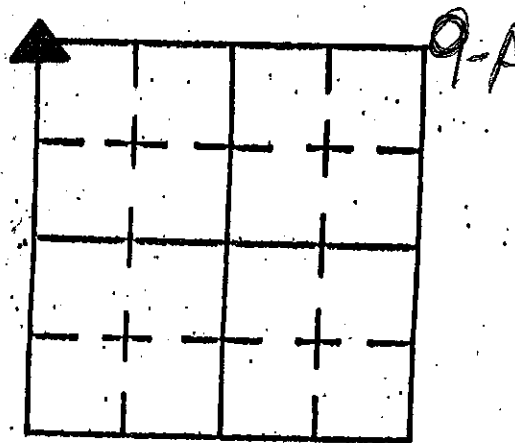
Inst. \_\_\_\_\_ Rod \_\_\_\_\_

TYPE of MARKER S.C. SURVEYOR MONUMENT Cond. JUST SET

METHOD of ESTABLISHMENT LOCATED PER PREVIOUS SURVEY

BY T. SUMERFORD, L.S.

9A  
(1 of 1)



SHELBY CO.  
RD 1200N

SHELBY CO.  
RD 100E

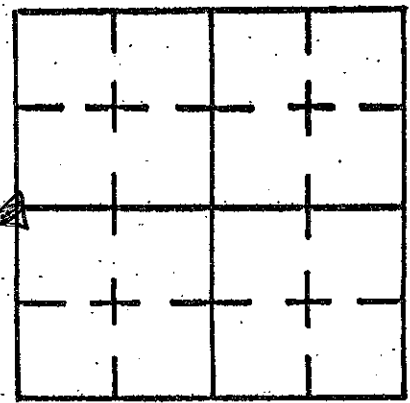


REFERENCE	DISTANCE	DESCRIPTION
1	39.45'	ROUND CORNER POST (PK NAIL @ 12" UP SOUTH SIDE)
2	13.52'	TRIPLE TRUNK MULBERRY (PK NAIL @ 12" UP SOUTH SIDE)
3	14.08'	12" WILD CHERRY (PK NAIL @ 12" UP SOUTH SIDE)
4	2.25'	CARSONITE ROD

# SECTION CORNER RECORD

## SHELBY COUNTY, INDIANA

9C  
(1 of 2)



Sec. 4 T. 14 N R. 7 E

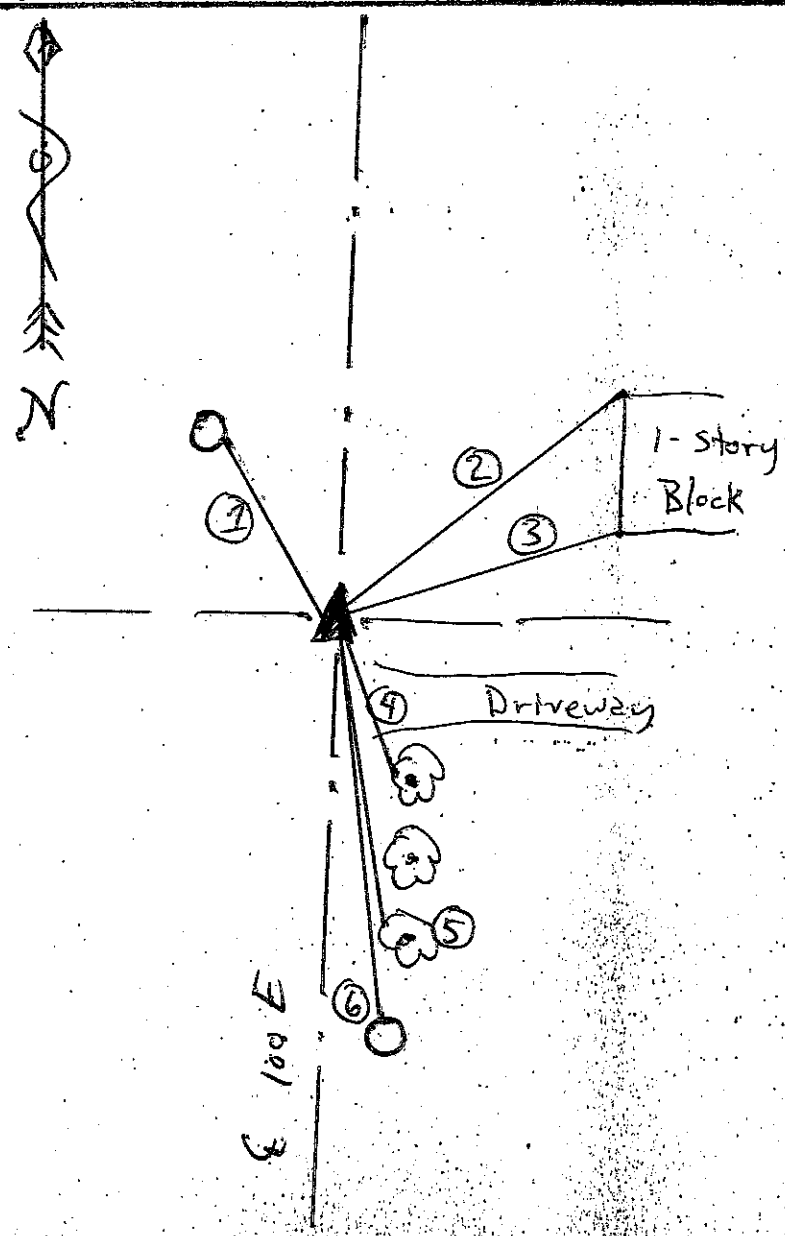
DATE 8/3/95

CREW P.C. \_\_\_\_\_

Inst. \_\_\_\_\_ Rod M. Carrio & S. Kreider

TYPE of MARKER Iron Pin Cond. Good

METHOD of ESTABLISHMENT Found under surface, set 2.00' offsets North and west, Re-established ties.



REFERENCE	DISTANCE	DESCRIPTION
①	62.05	Nail in bottle cap (found) E-side pwp # 04329
②	85.92	N.W. Corner of House
③	68.02	S.W. corner of House
④	55.63	PK Nail w/washer West side of tree
⑤	84.75	PK Nail w/washer West side of tree
⑥	115.42	PK Nail North side pwp No-#

# SECTION CORNER RECORD

## SHELBY COUNTY, INDIANA

Sec. 4 T. 14 R. 7

DATE 12/7/79

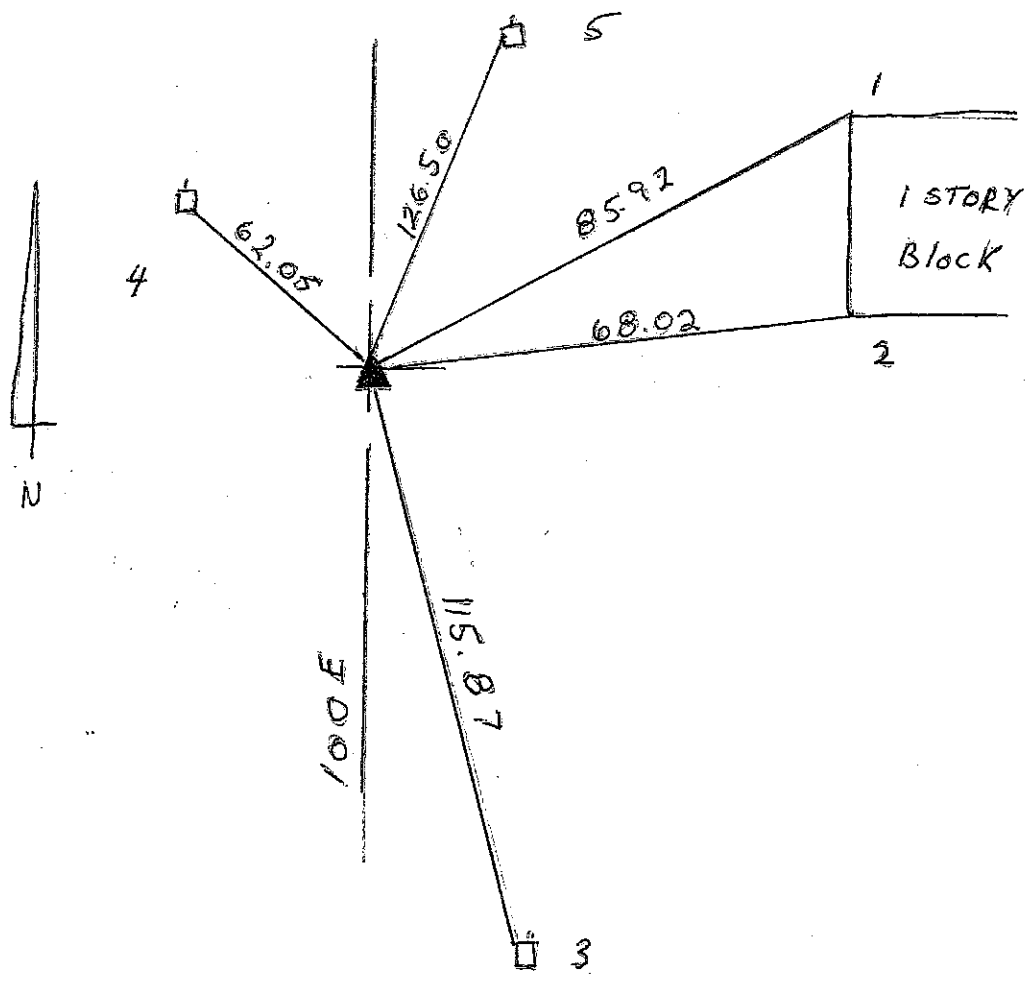
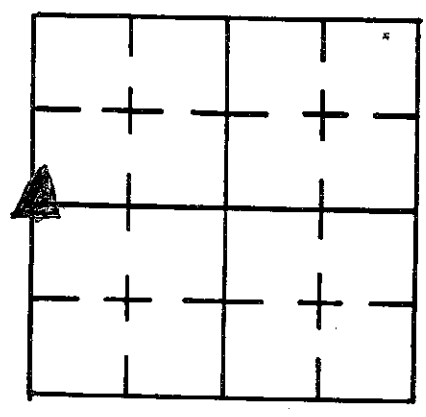
CREW P.C. Pick Wall

Inst. Rod Scott Curran

TYPE of MARKER I.PIN Cond. \_\_\_\_\_

METHOD of ESTABLISHMENT \_\_\_\_\_

9C  
(2 of 2)



REFERENCE	DISTANCE	DESCRIPTION
1	85.92	N.W. COR BLOCK HOUSE
2	68.02	S.W " " " 3' UP
3	115.87	NAIL Bottle cap P.W.P #26?-44 W.SIDE
4	62.05	" " " " #04329 E.SIDE
5	126.50	" " " " #260-44 W.SIDE

# SECTION CORNER RECORD

9E  
(1 of 3)

## SHELBY COUNTY, INDIANA

Sec. 5 T. 14 N R. 7E

DATE 8/3/95

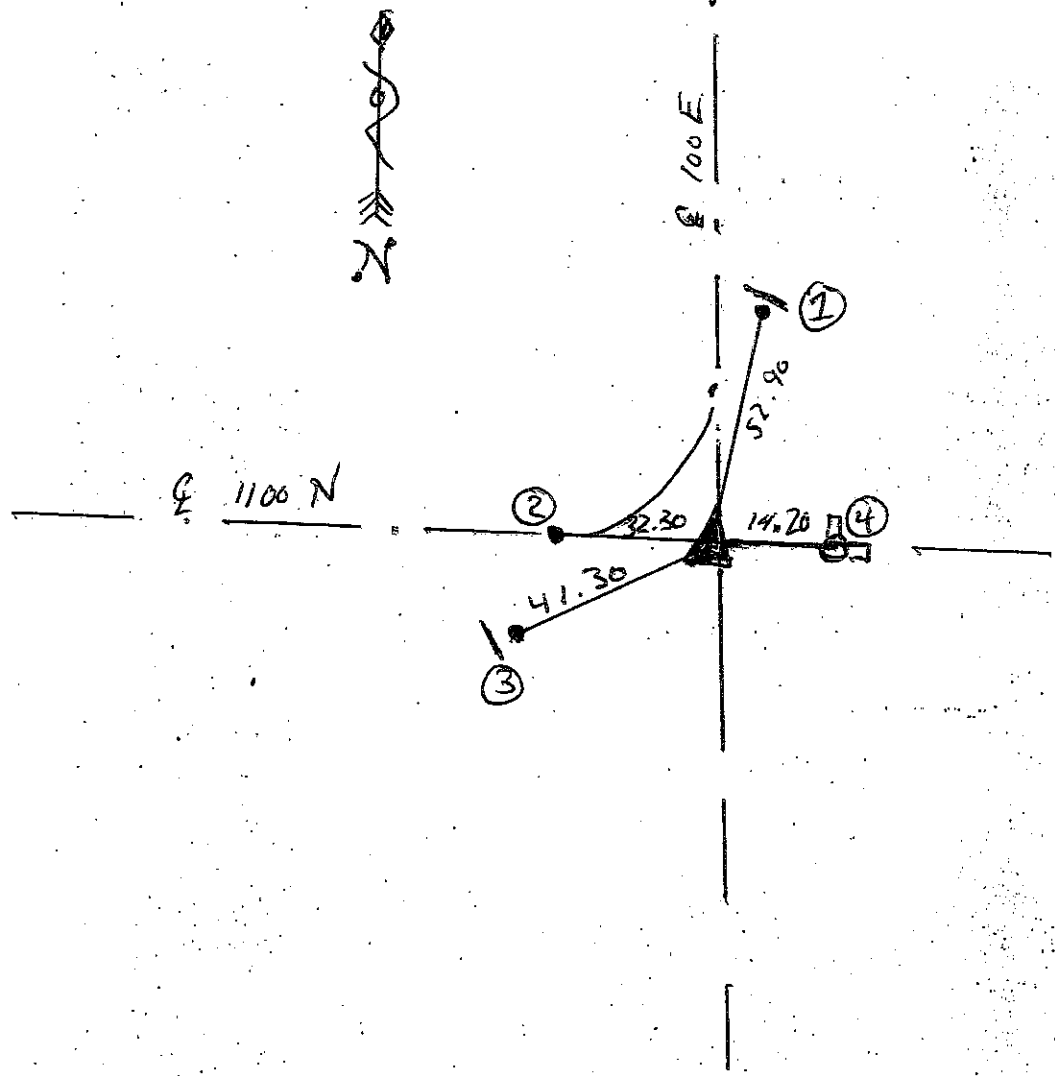
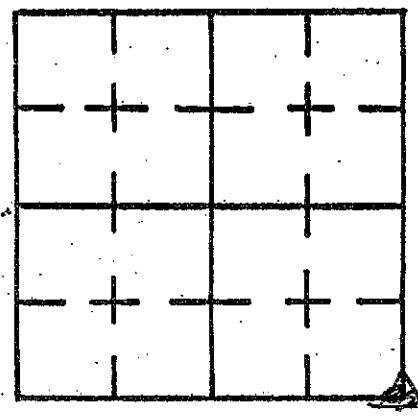
CREW P.C. \_\_\_\_\_

Inst. \_\_\_\_\_ Rod M. Carrico & S. Kreder

TYPE of MARKER \_\_\_\_\_ Cond. \_\_\_\_\_

METHOD of ESTABLISHMENT Could not locate Rebars used for ties.

Saw pieces of carsonite rod along road where bush hog had probably hit them.  
(see back)



REFERENCE	DISTANCE	DESCRIPTION
①	52.90	5/8" Rebar w/ witness post
②	32.30	RR $\perp$ 1100 N in line w/ Conc. post E- of 100 E
③	41.30	5/8" Rebar w/ witness post
④	14.20	PK Nail (Found) in top Conc. corner post

(continued from front)

Pulled 14.30' from PK Nail in cone. post. Using metal detector approximated pt. to dig. Found Rebar  $\pm$  1" under surface, Re-estab. ties to Rebar and Set Rocks over top and covered back with dirt.

# SECTION CORNER RECORD

## SHELBY COUNTY, INDIANA

Sec. 5 T. 14 R. 7

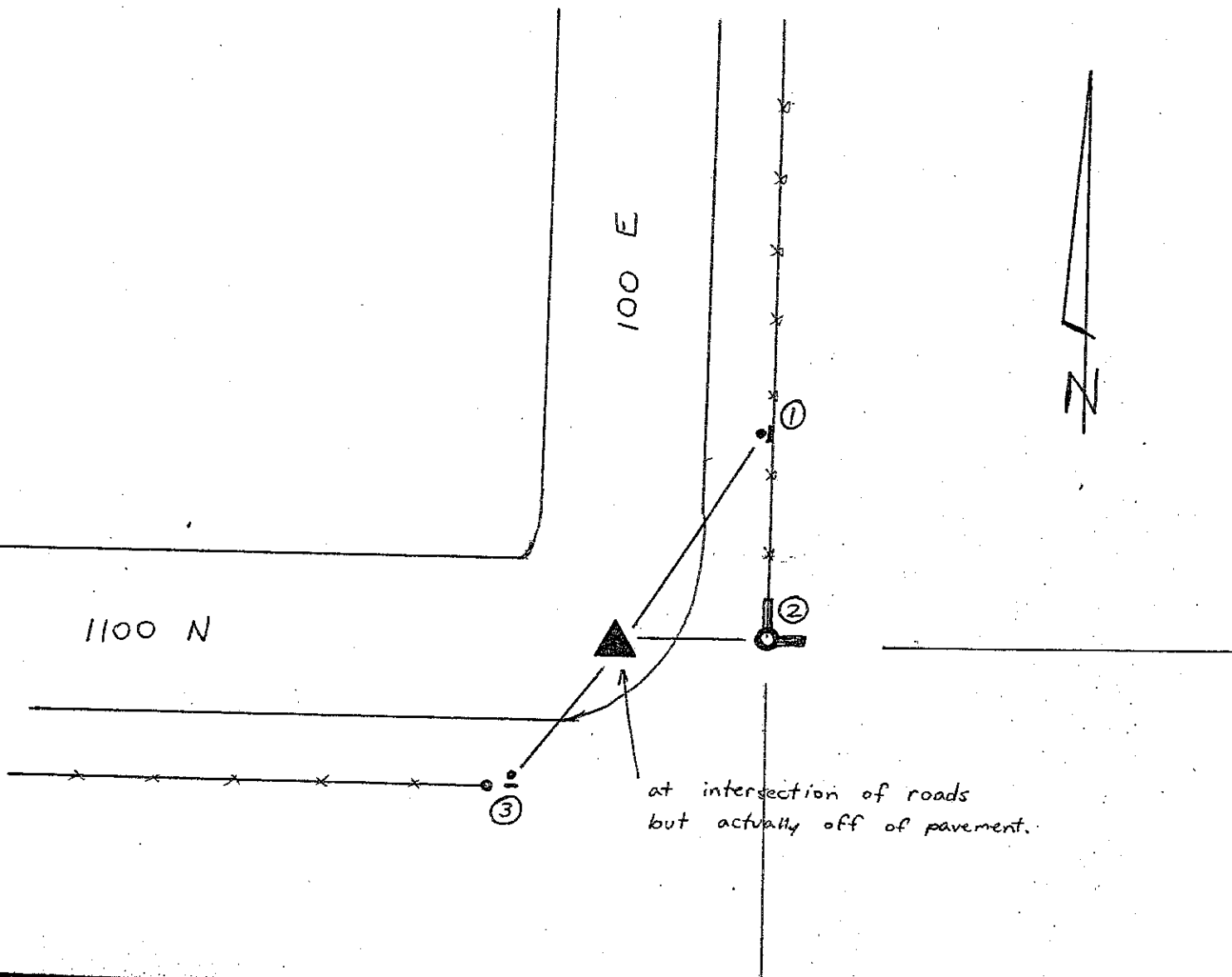

DATE 8/21/92

CREW P.C. J. Powell

Inst. K. McMillin Rod I Brewer

TYPE of MARKER stone Cond. \_\_\_\_\_

METHOD of ESTABLISHMENT T. Sumerford found stone 3' deep and set an iron pin over it. The iron pin was then referenced by this office.

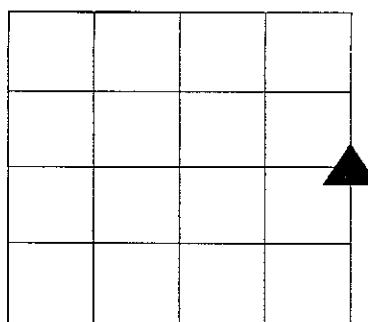


REFERENCE	DISTANCE	DESCRIPTION
1	30.58'	3/8" rebar w/carsonite witness post
2	14.30'	PK in top of concrete corner post
3	34.10'	3/8" rebar w/carsonite witness post

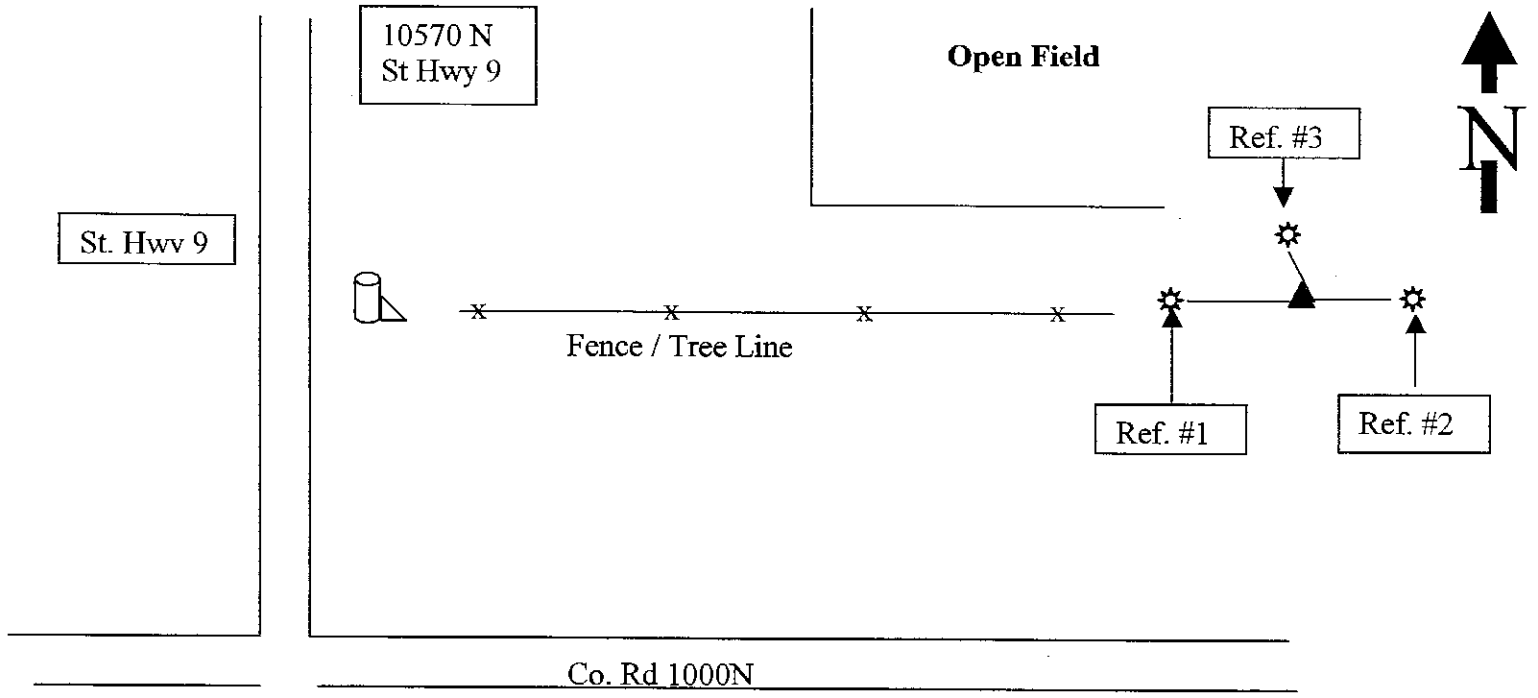
**SECTION CORNER RECORD  
SHELBY COUNTY, INDIANA  
Sec. 8 T. 14 N R. 7E**

Ref. No. 09G

**DATE:** 02/24/2008  
**CREW:** Taylor Sumerford / Clifton Droddy (05/19/08)  
**OLD RECORD REF:**  
**MARKER TYPE:** Concrete Witness Post w/ four supports



**Method of Establishment:** Completed Survey and old county records  
**Witness post is approx, 4 feet tall with four supports**



**Drawing Not To Scale**

REF #	DISTANCE	DESCRIPTION
#1	13.26 Ft	30 inch Maple tree, County Surveyor Washer 4 feet up on North side
#2	7.00 Ft	36 inch old Maple tree, County Surveyor Washer 4 feet up on North side
#3	8.88 Ft	18 inch Maple tree ("T" post in tree) Washer 4 feet up on West side

**GEODETTIC INFORMATION  
Datum: NAD83 (CORS96)**

GPS REF.	DISCLAIMER
<b>DATE:</b>	The section corner coordinates annotated hereon have been obtained with RTK GPS methods by personnel of Shelby County Surveyor. No guarantee is made to the correctness or accuracy of these values and they have been provided for recovery and verification purposes only. The Shelby County Surveyor's Office will not be held liable for errors or negligence in part by the surveyor who does not physically determine the location of section lines perform in compliance with <b>Indiana Title 865, Article 1, Rule 12-10</b> of the Administration Code. These coordinates will have no legal weight of authority unless monument and all its accessories have been obliterated.
<b>BY:</b>	
<b>NORTHING:</b>	
<b>EASTING:</b>	

# SECTION CORNER RECORD SHELBY COUNTY, INDIANA

9J  
(1 of 1)

9J

Sec. 9 T. 14 N R. 7 E

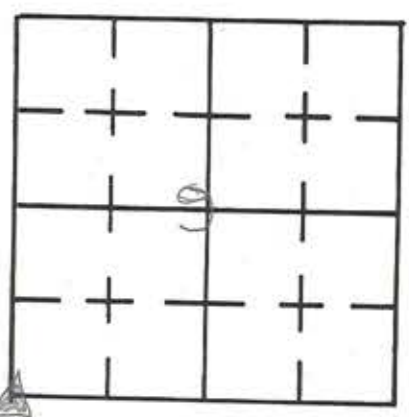
DATE 8/30/79

CREW P.C. J. Whitlock

Inst. R. Law Rod \_\_\_\_\_

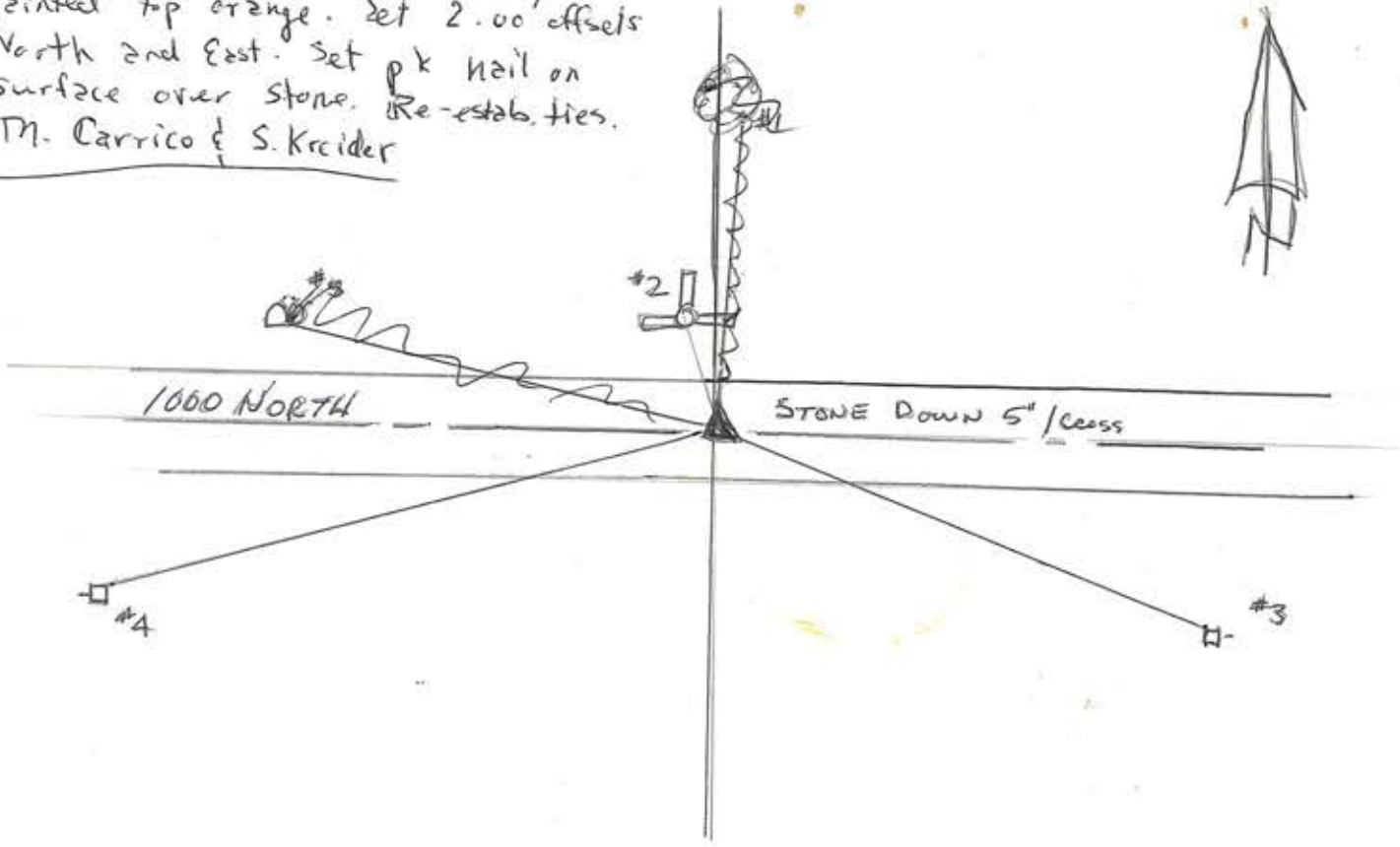
TYPE of MARKER STONE Cond. Good

METHOD of ESTABLISHMENT DUG DOWN 5" HAD CUT "X" IN TOP



7/16/95

Found stone  $\pm$  7" under surface.  
Painted top orange. Set 2.00' offsets  
North and East. Set pk nail on  
surface over stone. Re-estab. ties.  
- M. Carrico & S. Kreider



REFERENCE	DISTANCE	DESCRIPTION
#1	52.70	E. SIDE 18" TREE UP 6'±
#2	16.77	CENTER OF TOP OF 14" ROUND CONC. POST
#3	107.36	REMC PWP # 20192 N. SIDE UP 1.5'±
#4	172.08	REMC " # 04671 N. " UP 2.4±
#5	72.21	STUMP OF TWIN TREE UP 2.44 PK on S. SIDE





# SECTION CORNER RECORD

## SHELBY COUNTY, INDIANA

Sec. 20 T. 14N R. 7E

DATE 9/25/91

CREW P.C. JEFF POWELL

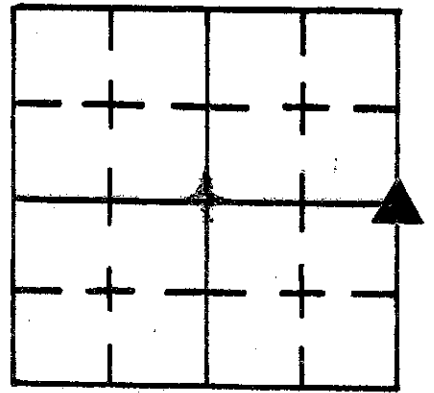
Inst. AARON BIRCH Rod \_\_\_\_\_

TYPE of MARKER STONE Cond. GOOD

METHOD of ESTABLISHMENT FOUND STONE 1.5' BELOW SURFACE SET R.R.

P-9

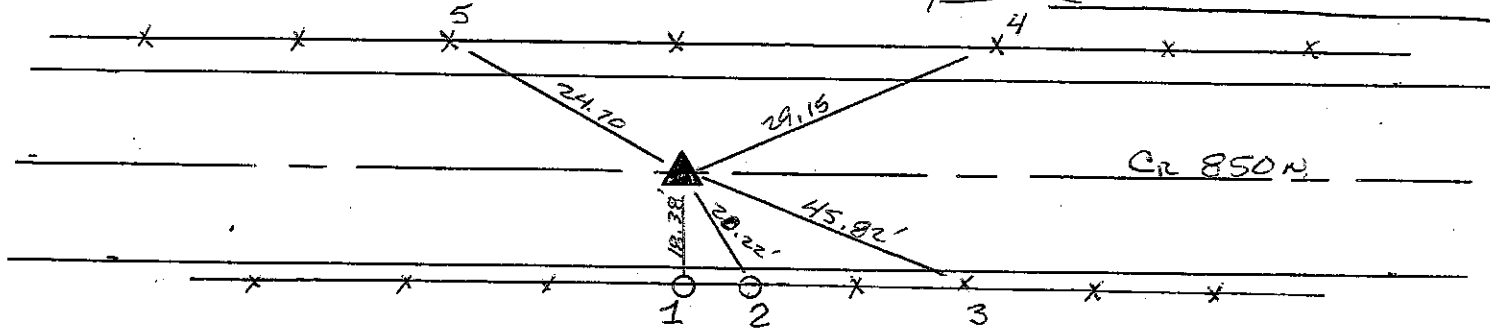
9P  
(1 of 1)



SPKS IN CARDINAL DIRECTIONS AROUND STONE AND SET RR SPK. ABOVE STONE

SET 4' OFFSETS NORTH & WEST, ~~AND~~

7/21/95  
 Located and pulled ties to pt. in E 850 N. Dug down ±4" and found RR Spike. Original 4.00' offsets North and West still evident on surface as well. -M. Carrico & S. Kreider



REFERENCE	DISTANCE	DESCRIPTION
1	18.38'	Pk. 1.5' UP ON NORTH WEST SIDE OF 8" ROUND COR POST
2	20.22'	Pk. 1.8' UP ON NORTH EAST SIDE OF 4" ROUND BRACE POST
3	45.82'	Pk. 1.5' UP ON NORTH EAST SIDE OF 4" ROUND POST <small>2ND POST TO EAST OF BRACE POST</small>
4	29.15'	Pk. 1.0' UP ON SOUTH SIDE OF 4" POST
5	24.70'	Pk. 1.0' UP ON SOUTH SIDE OF 4" POST

# SECTION CORNER RECORD SHELBY COUNTY, INDIANA

9V  
(1 of 3)

9 V

Sec. 28 T. 14 R. 7

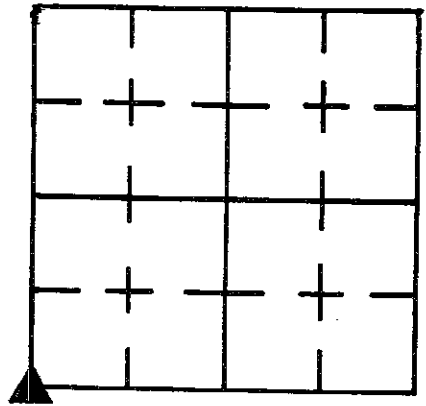
DATE 7/15/85

CREW P.C. D. RIVERS

Inst. Rod J. SINCLAIR

TYPE of MARKER STONE Cond. GOOD

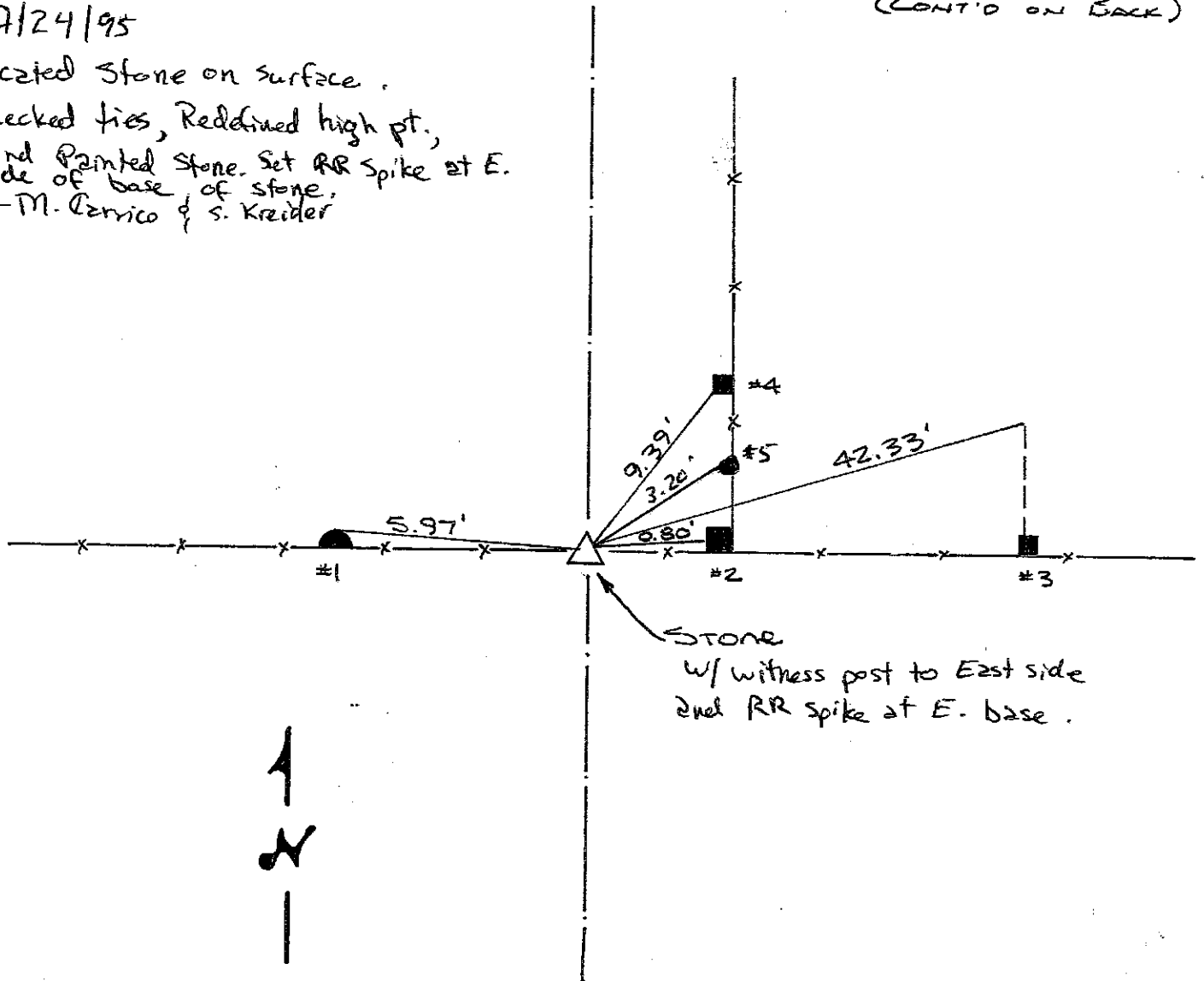
METHOD of ESTABLISHMENT FOUND 12" X 5" X 15" long Stone on West Side of Wood Corner Post, Stone has high Pt. that breaks



7/24/95

Located stone on surface.  
Checked ties, Redefined high pt.,  
2nd Painted Stone. Set RR Spike at E.  
side of base of stone.  
-M. Carrico & S. Kreider

(CONT'D ON BACK)



REFERENCE	DISTANCE	DESCRIPTION
1	5.97'	PK Nail 8" UP NORTH Side HALF-MOON Wood BRACE Post
2	0.80'	PK Nail 5" UP WEST Side <del>SQUARE</del> <sup>Metal Fence post</sup> Wood Corner Post
3	42.33'	PK Nail 5" UP NORTH Side SQUARE Wood Fence Post
4	9.39'	PK Nail 7" UP WEST Side SQUARE Wood BRACE Post
5	3.20'	PK Nail 30" up West side Round Wood post

9V

(2 of 3)

The SURFACE on Line w/ Fence Line E.-W. , tied to NOTCH in top of stone. PLACED RED CARSONITE MARKER next to Stone

9V  
(3 of 3)

SECTION CORNERS

9V ✓

SECTION 32 TOWNSHIP 15 NORTH RANGE 7 EAST.

TOWNSHIP BRANDYWINE HANCOCK COUNTY, INDIANA


TYPE MONUMENT BRONZE PVD + PLATE SET OVER STD DEPTH 13"

DATE FOUND 8-10-77

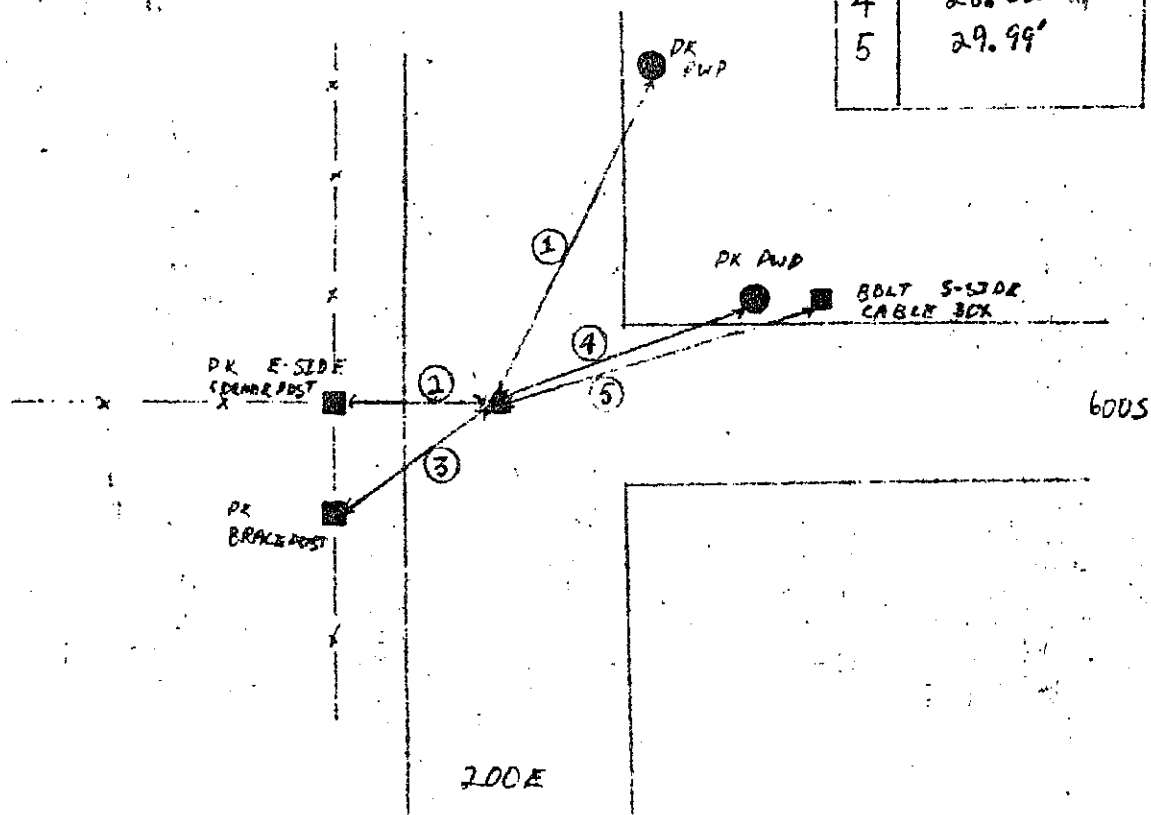
DATE SET 8-10-77

BY: BRD

BY TK, JP, TM



TIES	
1	41.15'
2	14.48'
3	15.93'
4	28.62'
5	29.99'



# SECTION CORNER RECORD

## SHELBY COUNTY, INDIANA

Sec. 4 T. 14 R. 7

DATE 07/25/01

CREW P.C. TAYLOR SUMERFORD / TONY SIPES

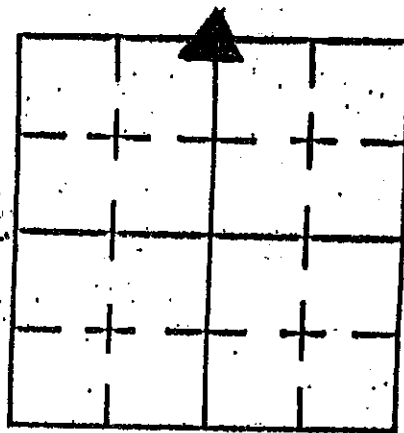
Inst. \_\_\_\_\_ Rod \_\_\_\_\_

TYPE of MARKER STONE Cond. GOOD

METHOD of ESTABLISHMENT PREVIOUS SURVEY BY

T. SUMERFORD, L.S.

11A  
(1 of 4)



STONE

TOP VIEW OF STONE

↑  
N

- 60' BELOW ROAD LEVEL
- 50' NORTH TO SOUTH
- 50' EAST TO WEST

MAGNET PLACED SOUTH OF STONE

PK NAILS OFFSET 2.0' EAST & SOUTH



#2

COUNTY ROAD 1200 N

35.90'

18.27'

COUNTY ROAD 1200 N

#1

FIELD ACCESS LANE

#3

EVIDENCE OF ONE TIME FENCE

WOODED AREA

CROPLAND FIELD

REFERENCE	DISTANCE	DESCRIPTION
1	18.27'	14" WALNUT TREE (PK NAIL @ 12" UP WEST SIDE)
2	35.90'	REMC POLE # 40450 (PK NAIL @ 12" UP SOUTH SIDE)
3	21.60'	10" SMOOTH BARK HICKORY (PK NAIL @ 12" UP EAST SIDE)

# SECTION CORNER RECORD

## SHELBY COUNTY, INDIANA

Sec. 4 T. 14 N R. 7 E

DATE 7/5/95

CREW P.C. \_\_\_\_\_

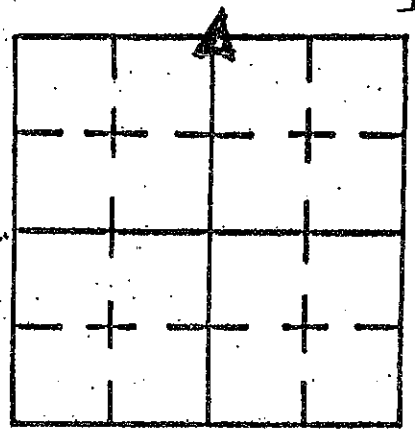
Inst. \_\_\_\_\_ Rod M. Carrico & S. Kreider

TYPE of MARKER Stone Cond. Good

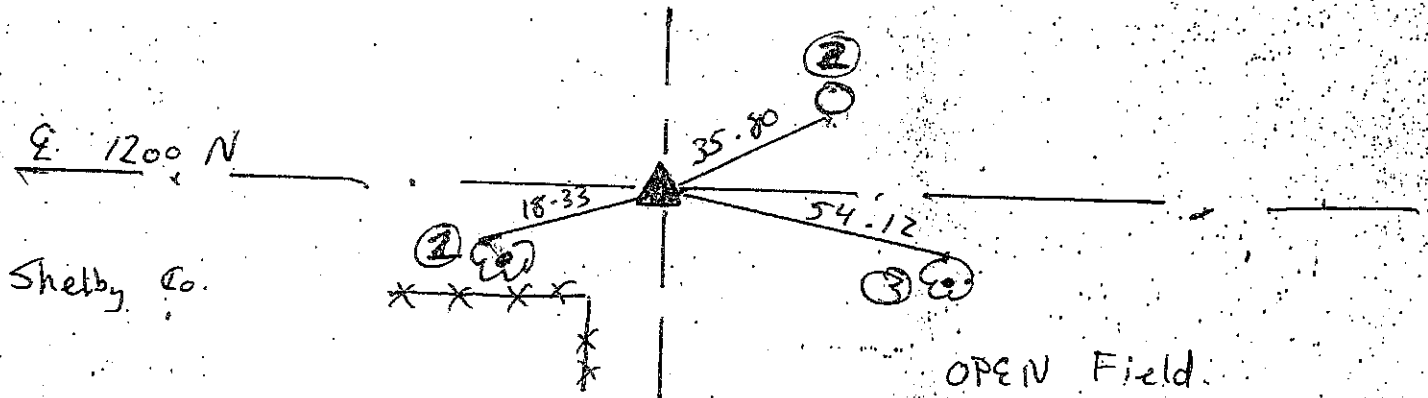
METHOD of ESTABLISHMENT Found Stone ± 12" under surface. Set

100% RR spikes around base and painted stone. Set 2.00' offsets North and West of chiseled X on stone. Re-estab. ties.

11A  
(2 of 4)



Hancock Co.



REFERENCE	DISTANCE	DESCRIPTION
①	18.33'	PK Nail W. side tree 12" up
②	35.80'	PK Nail S. side pwp # 04362
③	54.12'	PK Nail N. side tree 24" up
Straddle	2.00'	PK Nail in point North
Straddle	2.00'	PK Nail in point west



HANCOCK COUNTY, INDIANA

33

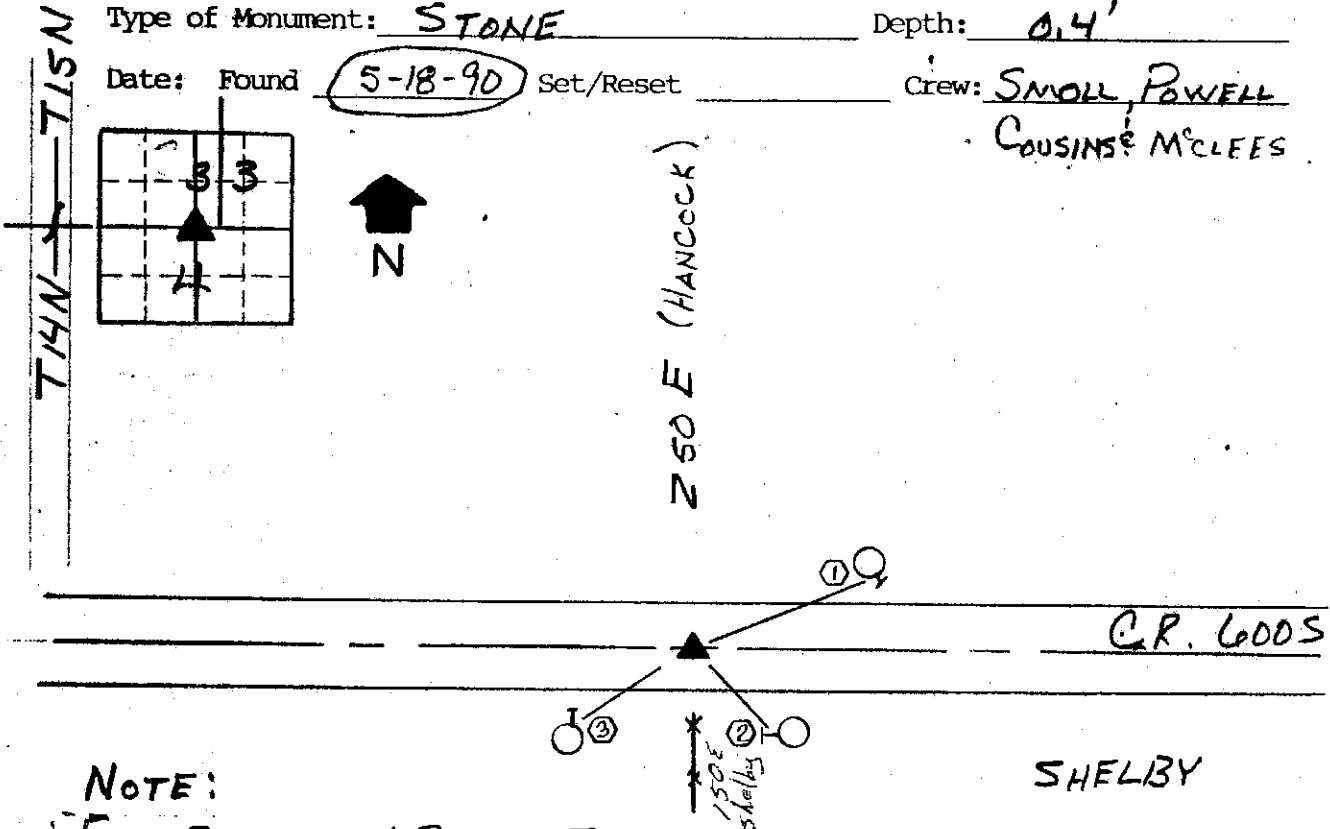
SECTION CORNER RECORD

Section 4 Township 14 North, Range 7 East A-11  
VAN BOREN Civil Township, SHELBY Hancock County, Indiana

Type of Monument: STONE Depth: 0.4'

Date: Found 5-18-90 Set/Reset \_\_\_\_\_ Crew: SMOLL, POWELL

COUSINS & McCLEES



NOTE:

- FND STONE 0.4' BELOW SURFACE
- MAKED WITH "+" ON PEAK OF STONE.
- SET REBAR ON SOUTH SIDE OF STONE
- FOR DETECTION

Reference No.	Distance	Description of Tie
①	36.15'	PK NAIL SOUTH EAST SIDE OF PWR POLE
②	20.71'	PK NAIL WEST SIDE OF 4" HICKORY
③	17.94'	PK NAIL NORTH SIDE OF 6" WALNUT
NOTES: 1) FND 8 PENNY NAIL AT SURFACE 0.15' WEST, 0.45' SOUTH OF "+" ON STONE.		
2) FND PK NAIL 0.2' BELOW SURFACE 0.10' EAST & WEST & 0.45' SOUTH OF "+" ON STONE		

# SECTION CORNER RECORD

## SHELBY COUNTY, INDIANA

Sec. 4 T. 14 R. 7

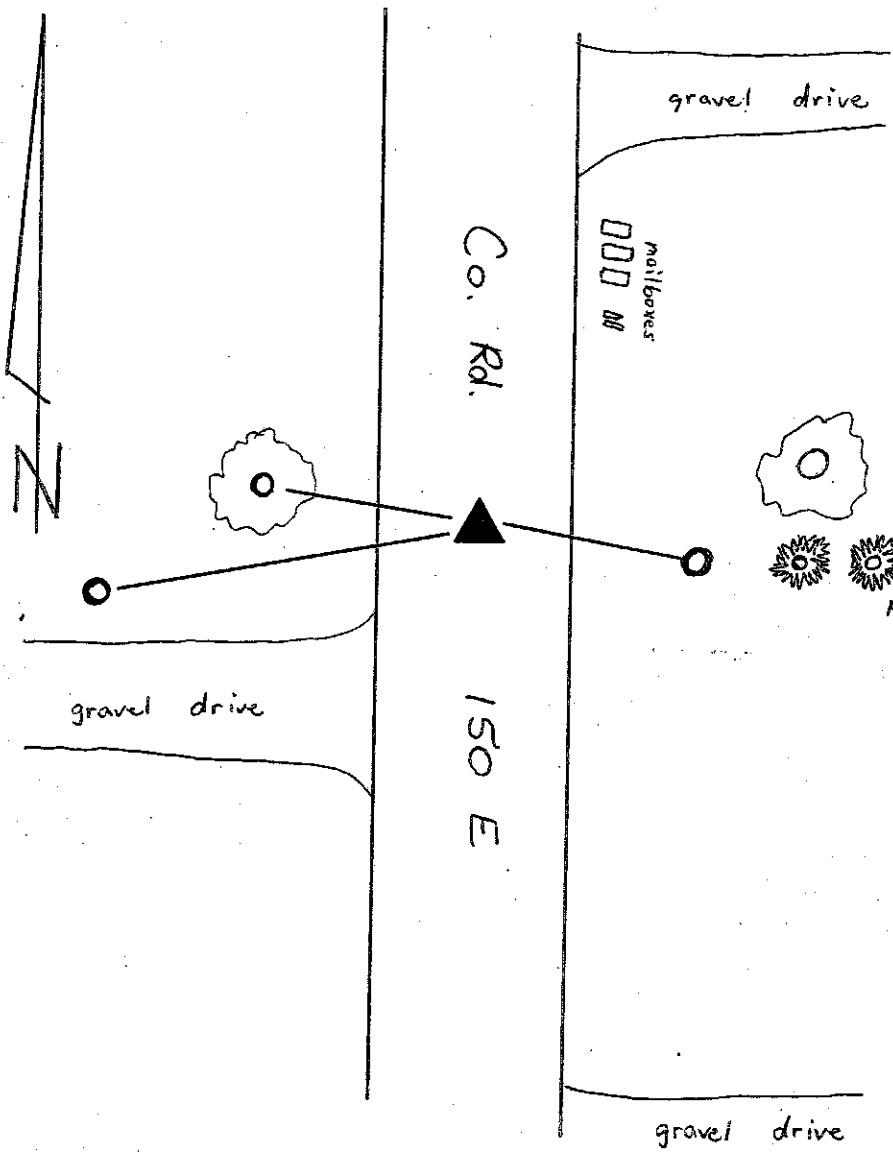
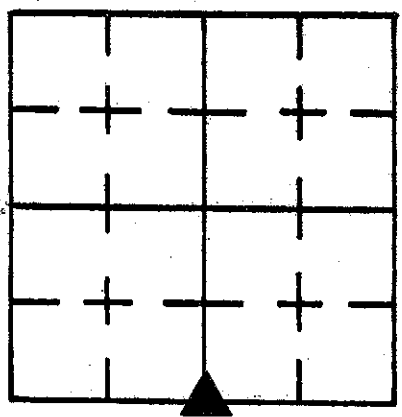
DATE 8/21/92

CREW P.C. J Powell

Inst. K McMillin Rod I Brewer

TYPE of MARKER Stone Cond. good

METHOD of ESTABLISHMENT Dug + Found Stone 2" below surface  
Stone top is 4" x 5" on top. Place dimple in top, 3' offsets and  
set PK nail at surface over dimple.



7/6/95  
 Located ties and pulled to pt.  
 7/12/95  
 Dug and found Stone 2" below pmt. Set 2.00' offsets North and East. Set magnets around stone and Re-checked ties.  
 -M. Carrico & S. Kreider

REFERENCE	DISTANCE	DESCRIPTION
1	17.01'	PK nail on West side Pwr Pole 6" up REMC#04108
2	20.85'	PK nail on SE side 8" walnut tree 6" up
3	42.45'	PK nail on East side Pwr Pole 8" up REMC#22691

# SECTION CORNER RECORD

## SHELBY COUNTY, INDIANA

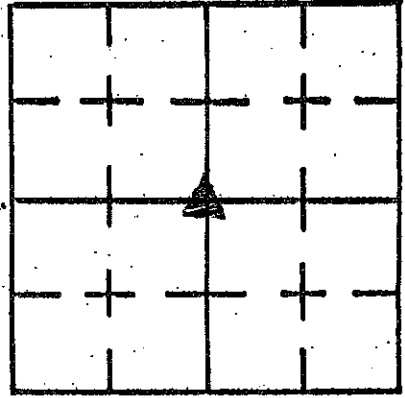
11G  
(1 of 2)

Sec. 9 T. 14 N R. 7 E

DATE 7/12/95

CREW P.C. \_\_\_\_\_

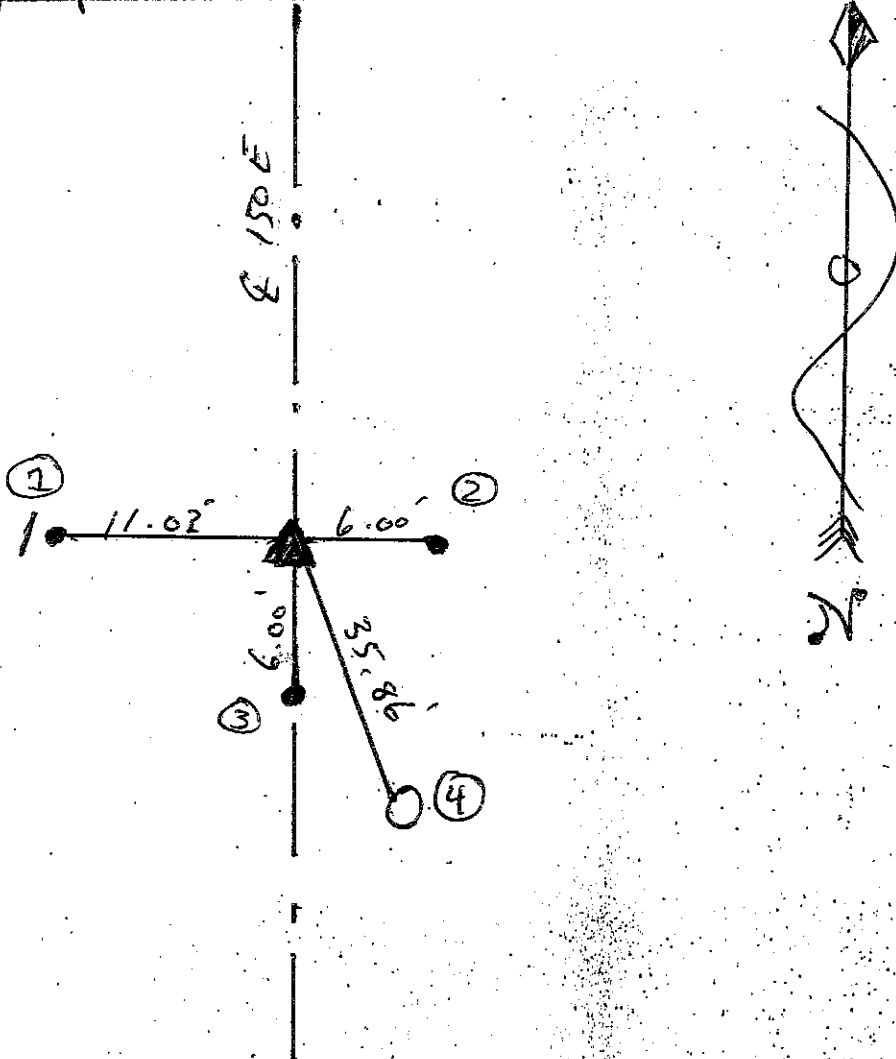
Inst. \_\_\_\_\_ Rod M. Carrico & S. Kreider



TYPE of MARKER Iron Pin Cond. Top Bent

METHOD of ESTABLISHMENT Found Iron Pin ± 2" Under Surface

Pulled to straight pt. Re-estab. ties.

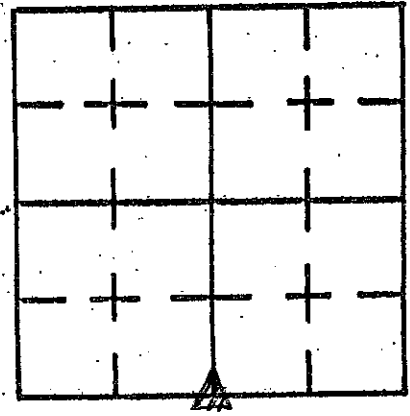


REFERENCE	DISTANCE	DESCRIPTION
①	11.02'	5/8" Rebar w/ witness post West of II-Pin
②	6.00'	RR spike near East edge of road. East of II-Pin
③	6.00'	RR E of road South of II-Pin
④	35.86'	PWP



# SECTION CORNER RECORD SHELBY COUNTY, INDIANA

11J  
(1 of 4)



Sec. 9 T. 14 N R. 7 E

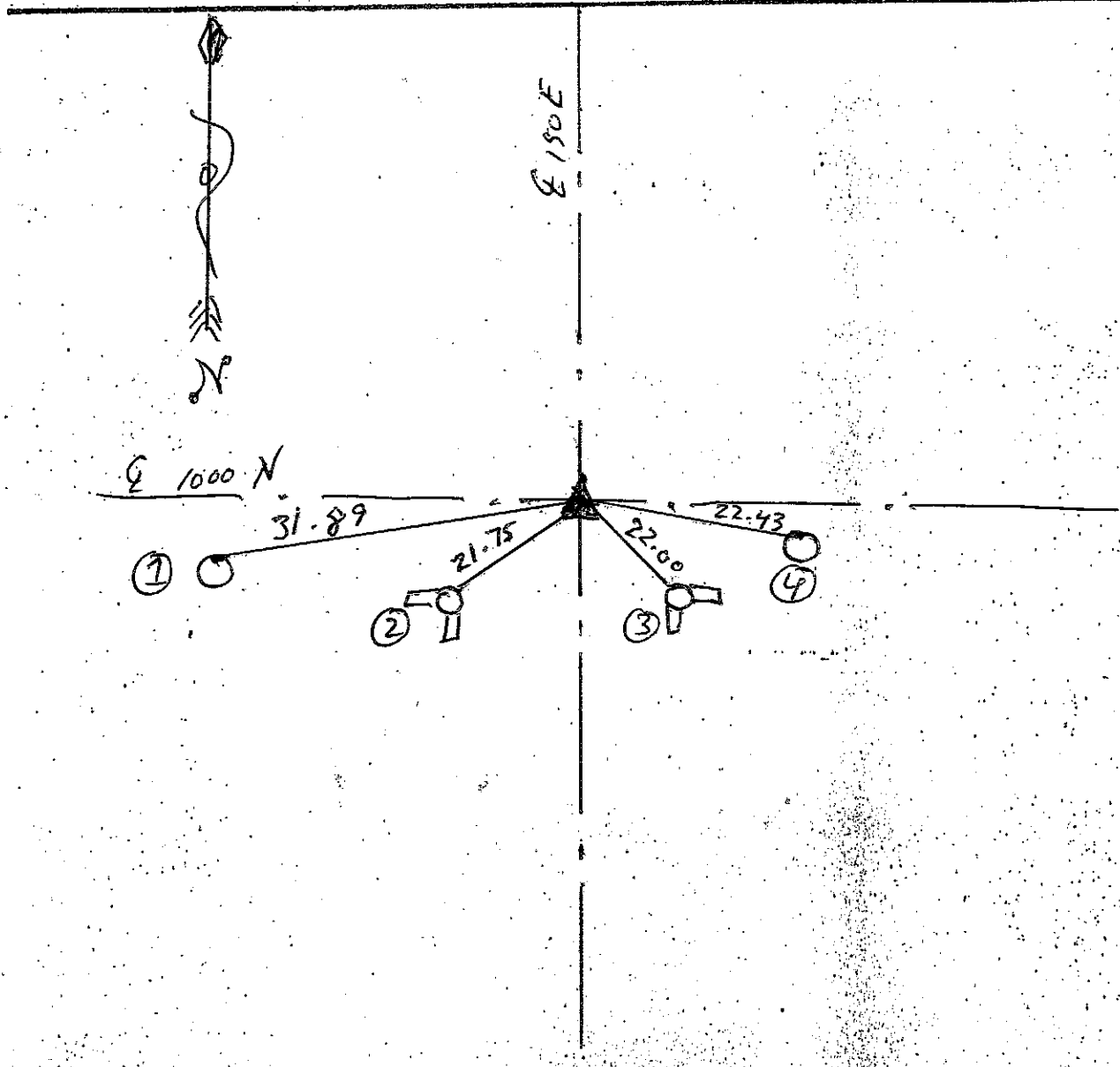
DATE 7/6/95

CREW P.C. \_\_\_\_\_

Inst. \_\_\_\_\_ Rod M. Gernico & S. Kreider

TYPE of MARKER \_\_\_\_\_ Cond. \_\_\_\_\_

METHOD of ESTABLISHMENT \_\_\_\_\_



REFERENCE	DISTANCE	DESCRIPTION
①	31.89	PK Nail 24" up North side pwp
②	21.75	Nearest Edge @ Top of 14" conc. Post
③	22.00	Nearest Edge @ Top of 14" conc. Post
④	22.43	PK Nail 12" up pwp #24945

# SECTION CORNER RECORD

## SHELBY COUNTY, INDIANA

11J  
(2 of 4)

Sec. 9 T. 14 R. 7

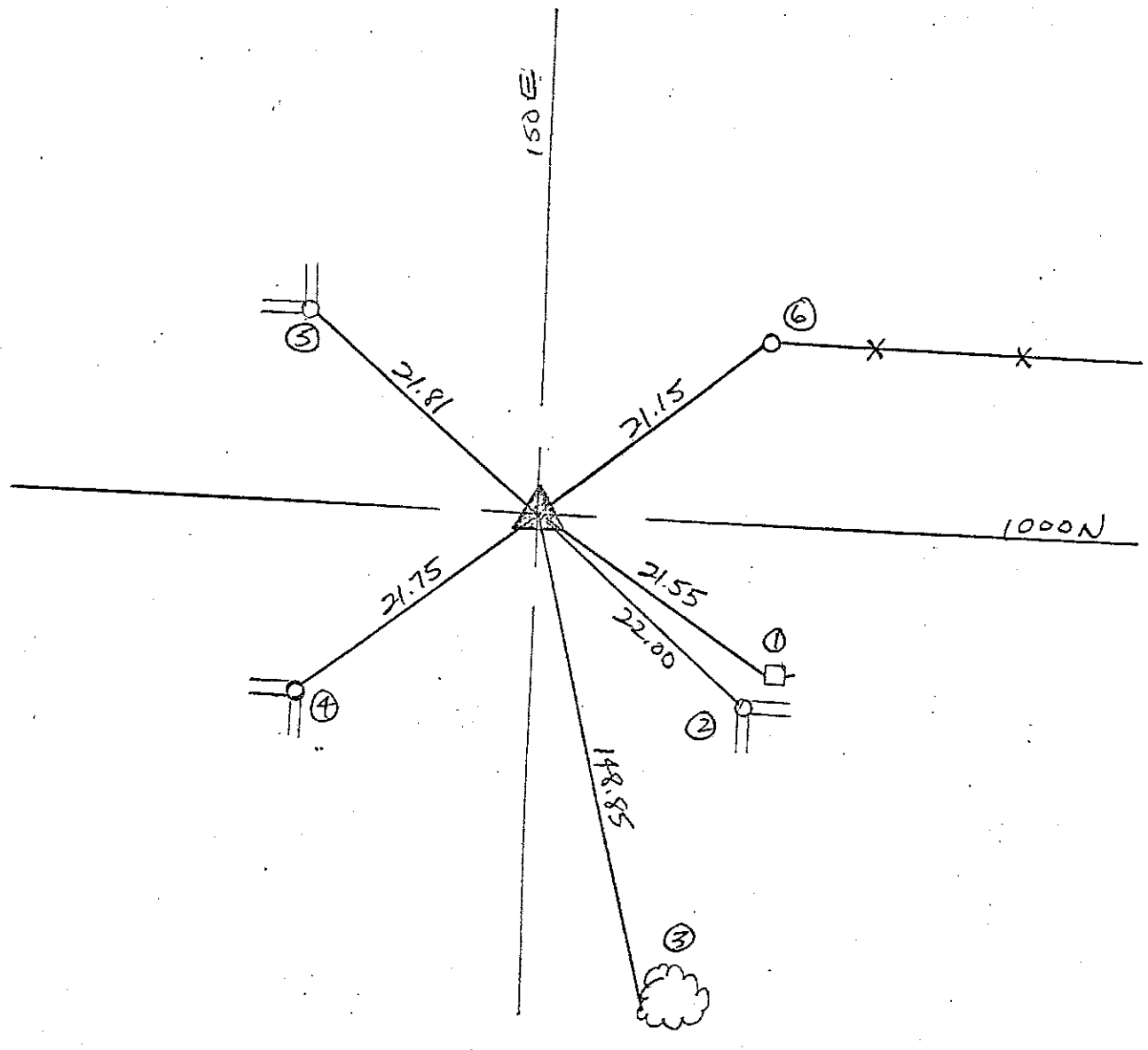
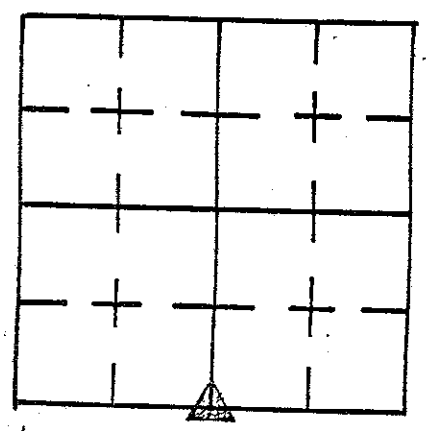
DATE 8/30/79

CREW P.C. J. Whitlock

Inst. R. Wall Rod \_\_\_\_\_

TYPE of MARKER R.R. Spike Cond. Good

METHOD of ESTABLISHMENT Dug hole 4'x4' & 18" Deep To Dirt - No Stone



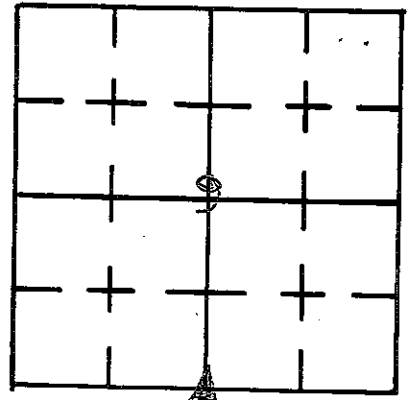
REFERENCE	DISTANCE	DESCRIPTION
1	21.55	P.K. Nail in P.W.P. # 04086 1.5' ± Up
2	22.00	Nearest Edge @ Top of 14" Round Concrete Post
3	148.85	West Side of 24" Tree 2' ± Up
4	21.75	Nearest Edge @ Top of 14" Concrete Post
5	21.81	" " " " " " " "
6	21.15	P.K. Nail in Corner Post 1.5' ± Up

# SECTION CORNER RECORD

SHELBY COUNTY, INDIANA

Sec. 9 T. 14N R. 7E

11J  
(3 of 4)



11J

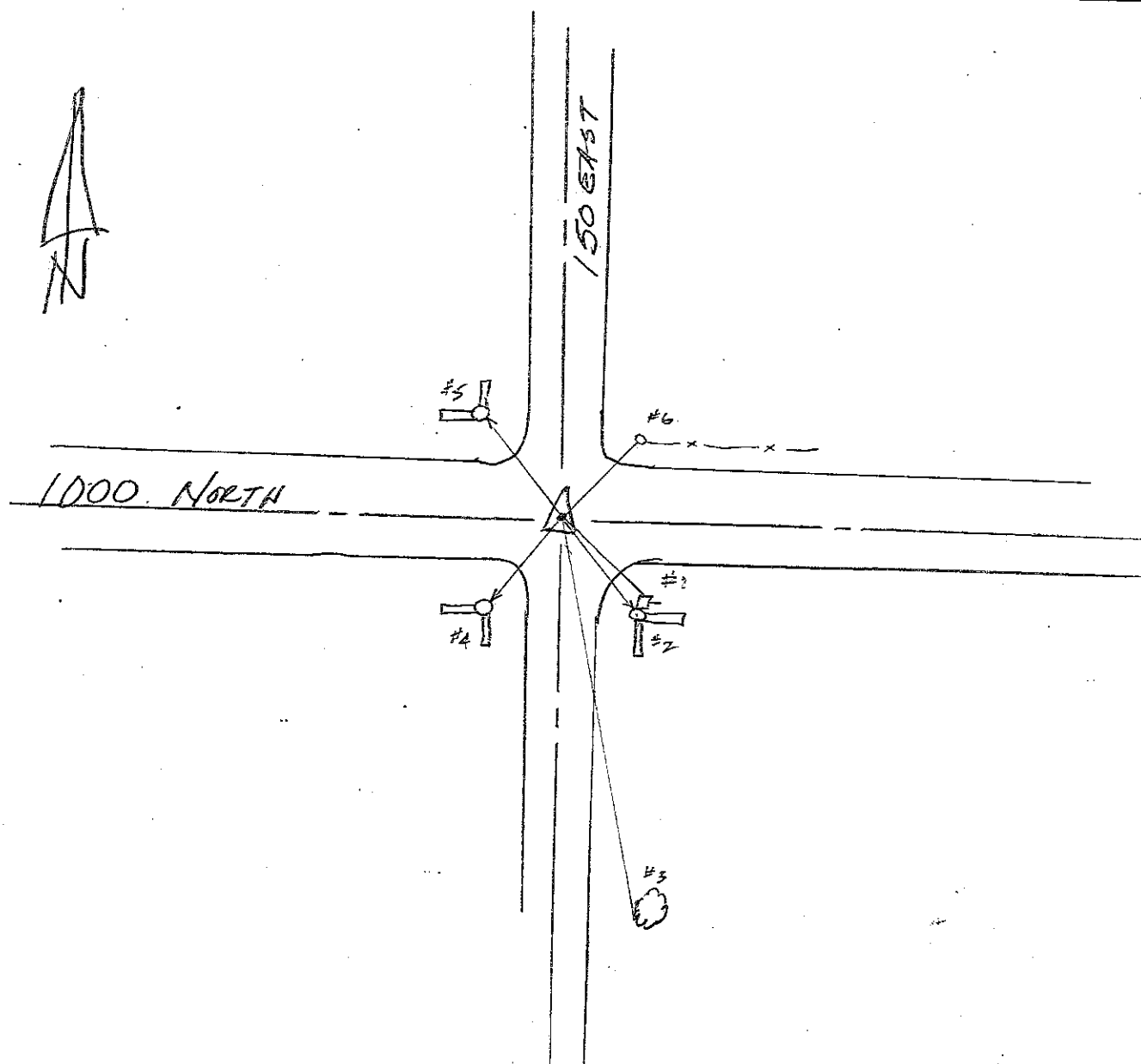
DATE 8/30/79

CREW P.C. J. WHITLOCK

Inst. R. WALL Rod \_\_\_\_\_

TYPE of MARKER RR SPK 6" Down Cond. GOOD

METHOD of ESTABLISHMENT DUG HOLE 4'x4' & 18" DEEP TO DIRT NO STONE

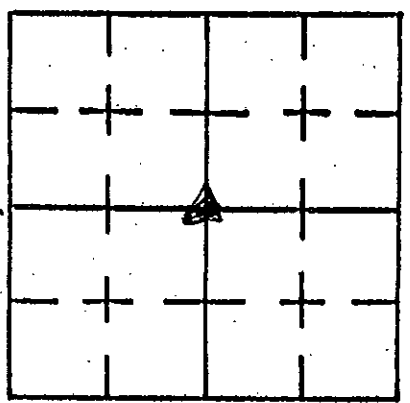


REFERENCE	DISTANCE	DESCRIPTION
#1	21.55	P.K. NAIL IN REMC PWP# 04086 1.5' UP
#2	22.00	CLOSEST EDGE @ TOP OF 14" ROUND CONC. POST
#3	148.85	W. SIDE 24" TREE 2' UP ±
#4	21.75	CLOSE EDGE @ TOP OF 14" ROUND CONC. POST.
#5	21.81	
#6	21.15	P.K. NAIL IN CURB POST 1.5' ± UP



# SECTION CORNER RECORD

11L  
(1 of 2)



11 L

## SHELBY COUNTY, INDIANA

Sec. 16 T. 14 N R. 7 E  
SW Cor NE 1/4

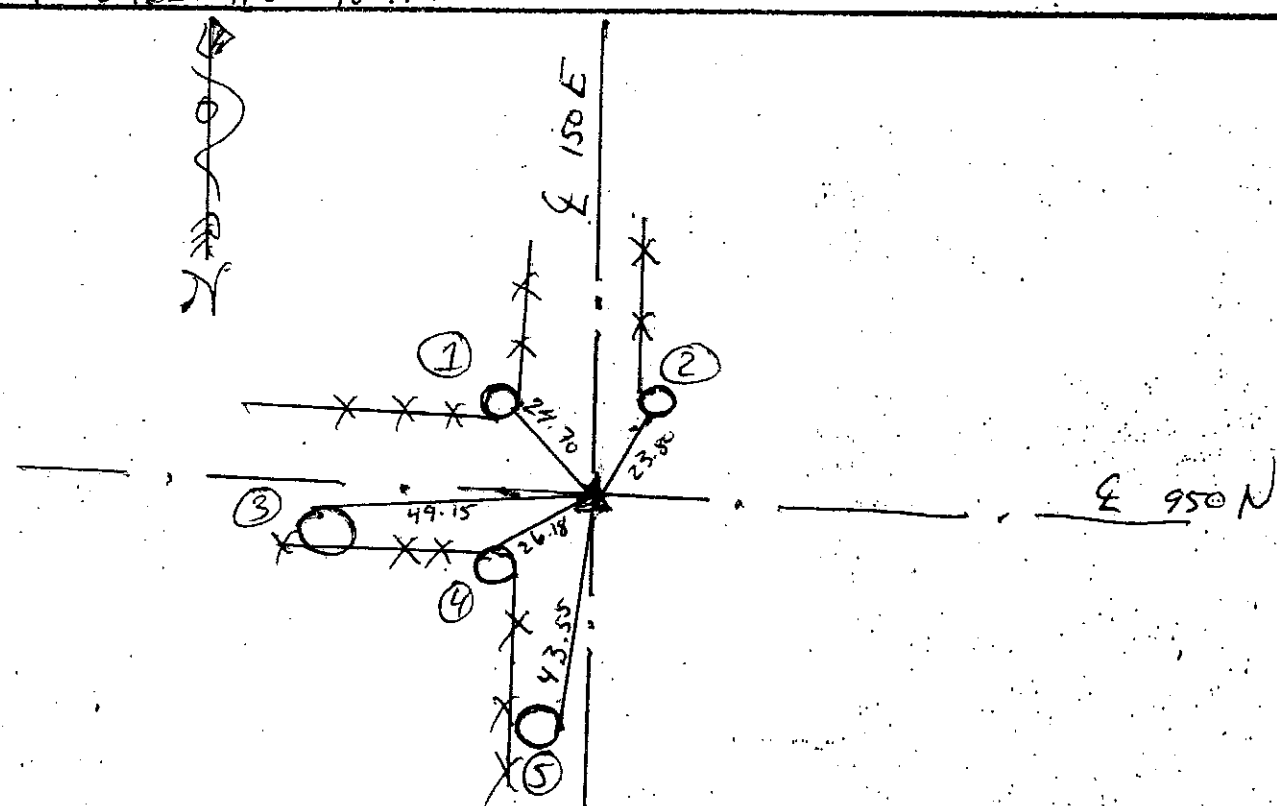
DATE 7/12/95

CREW P.C. \_\_\_\_\_

Inst. \_\_\_\_\_ Rod Pr. Carries & S. Kreider

TYPE of MARKER RR Spike Cond. Good

METHOD of ESTABLISHMENT Located RR Spike at intersection of roads  
2nd Re-estab. ties to it.



### GEODETIC INFORMATION

Datum: NAD83 (CORS96)

GPS REF. 203
N Corner (11L)
DATE: Received 12/07/2015
T. Sumerford LS
BY: Entered 12/21/2015
C. Droddy
NORTHING: 1607621.243
EASTING: 303538.956

**DISCLAIMER**  
The section corner coordinates annotated hereon have been obtained with RTK GPS methods by personnel of Shelby County Surveyor. No guarantee is made to the correctness or accuracy of these values and they have been provided for recovery and verification purposes only. The Shelby County Surveyor's Office will not be held liable for errors or negligence in part by the surveyor who does not physically determine the location of section lines perform in compliance with Indiana Title 865, Article 1, Rule 12-10 of the Administration Code. These coordinates will have no legal weight of authority unless monument and all its accessories have been obliterated.

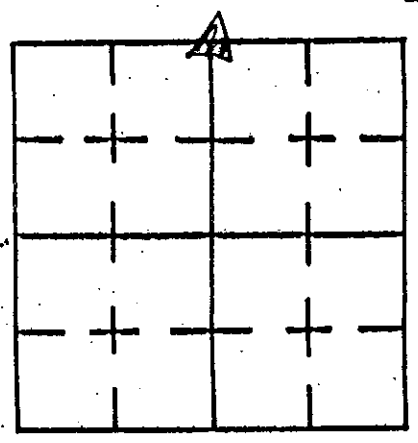
REFERENCE	DISTANCE	DESCRIPTION
①	24.70'	Chiseled X SE side Conc. Corner post
②	23.80'	Chiseled X SW side Conc. Corner post
③	49.15'	PK Nail N side of pwp # 03973 (12" up)
④	26.18'	Chiseled X N side conc. Corner post
⑤	43.55'	PK Nail E side pwp # 24954 (6" up)



11 N  
11 N

# SECTION CORNER RECORD

11N  
(1 of 3)



## SHELBY COUNTY, INDIANA

Sec. 21 T. 14 N R. 7 E  
NW Cor NE 1/4

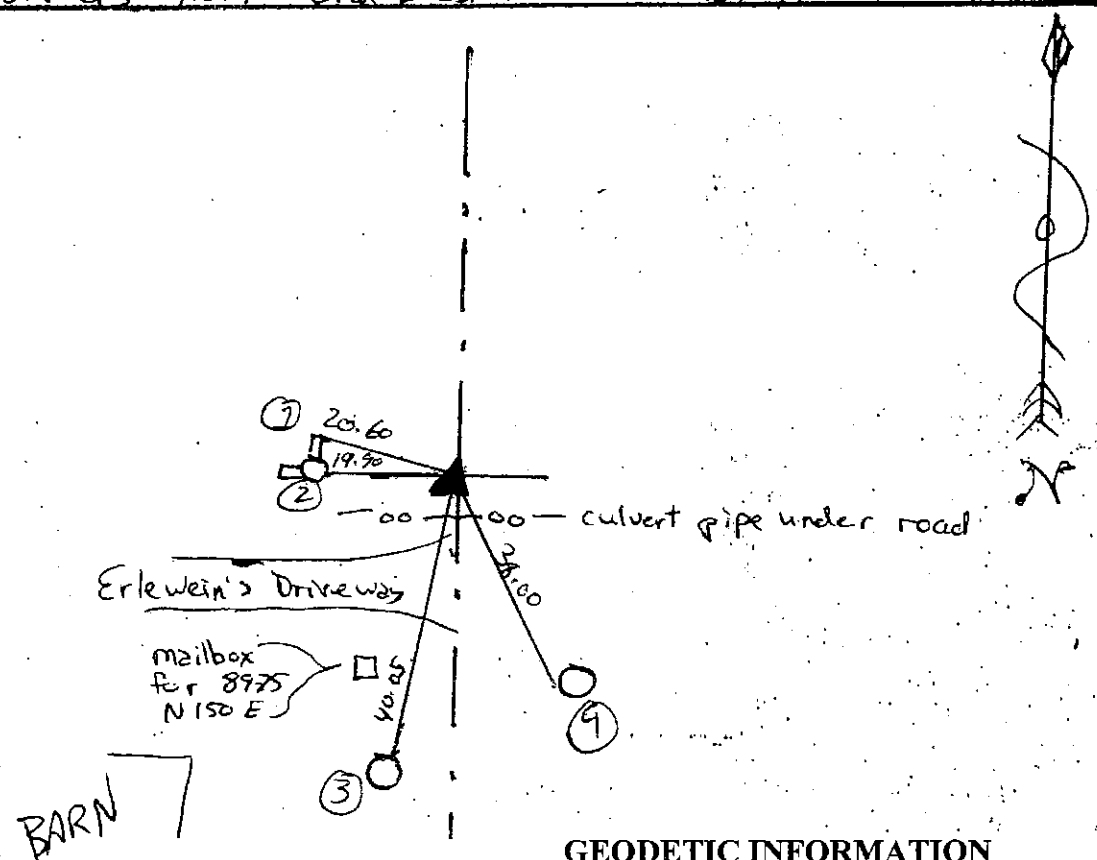
DATE 7/21/95

CREW P.C. \_\_\_\_\_

Inst. \_\_\_\_\_ Rod M. Carrico & S. Kreider

TYPE of MARKER RR Spile Cond. Good

METHOD of ESTABLISHMENT Found ± 1" under surface. Set 3.00' offsets North and East. Re-estab. Hes.



**GEODETIC INFORMATION**  
Datum: NAD83 (CORS96)

GPS REF. 202  
X Corner (11N)  
DATE: Received 12/07/2015  
T. Sumerford LS  
BY: Entered 12/21/2015  
C. Droddy  
NORTHING:  
1604984.455  
EASTING:  
303579.264

**DISCLAIMER**  
The section corner coordinates annotated hereon have been obtained with RTK GPS methods by personnel of Shelby County Surveyor. No guarantee is made to the correctness or accuracy of these values and they have been provided for recovery and verification purposes only. The Shelby County Surveyor's Office will not be held liable for errors or negligence in part by the surveyor who does not physically determine the location of section lines perform in compliance with **Indiana Title 865, Article 1, Rule 12-10** of the Administration Code. These coordinates have no legal weight of authority unless monument and all its accessories have been obliterated.

REFERENCE	DISTANCE	DESCRIPTION
①	20.60	chiseled X in Top of Conc. Brace for Conc. Corner post
②	19.90	chiseled X in E. face of Conc. Corner post
③	40.05	PK Nail w/washer 12" up NE side pwp # 22165
④	38.00	PK Nail w/washer 24" up W side pwp
Straddle	3.00'	PK Nail in pmt North
Straddle	3.00'	PK Nail in pmt East





# SECTION CORNER RECORD

11P  
(1 of 3)

## SHELBY COUNTY, INDIANA

Sec. 21 T. 14 N R. 7 E  
SW cor NE 1/4

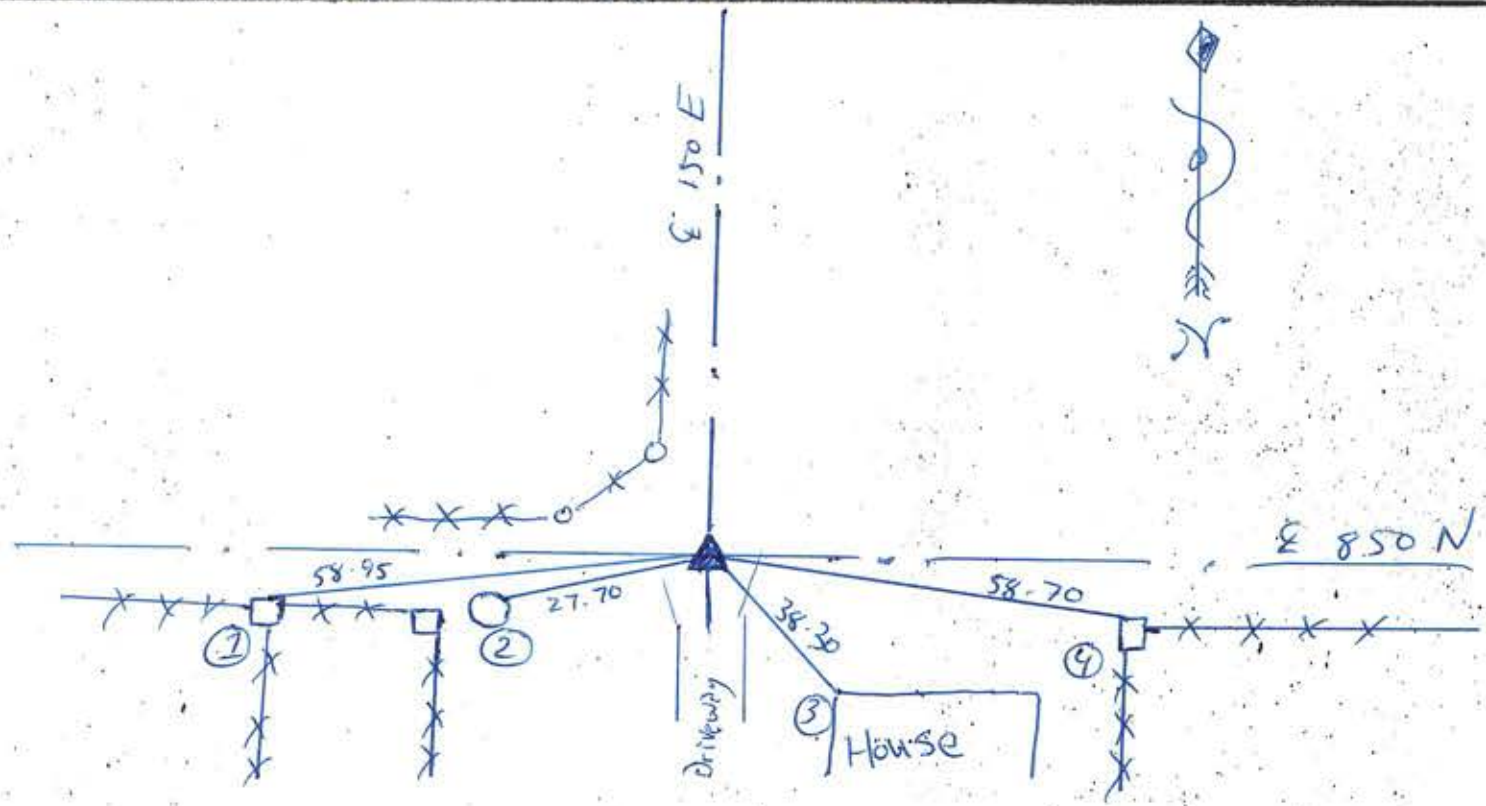
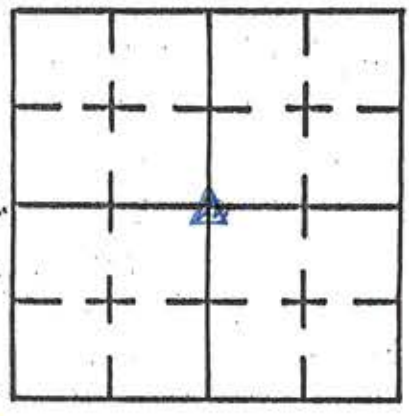
DATE 7 / 21 / 95

CREW P.C. \_\_\_\_\_

Inst. \_\_\_\_\_ Rod M. Garrico & S. Kreider

TYPE of MARKER Iron pin Cond. Good

METHOD of ESTABLISHMENT Found ± 2" under surface. Set 3.00' offsets North and West. Re-estab. ties.



REFERENCE	DISTANCE	DESCRIPTION
①	58.95	Nail w/ Bottlecap (Found) 8" up Sq. wood post
②	27.70	PK Nail w/ washer N. side pwp # 03935
③	38.30	NW corner of House
④	58.70	Nail w/ Bottlecap (Found) 24" up sq. wood end post
Straddle	3.00'	RR spike in pmt North
Straddle	3.00'	RR spike in pmt West







# SECTION CORNER RECORD

11X  
(1 of 2)

## SHELBY COUNTY, INDIANA

Sec. 33 T. 14 N R. 7 E

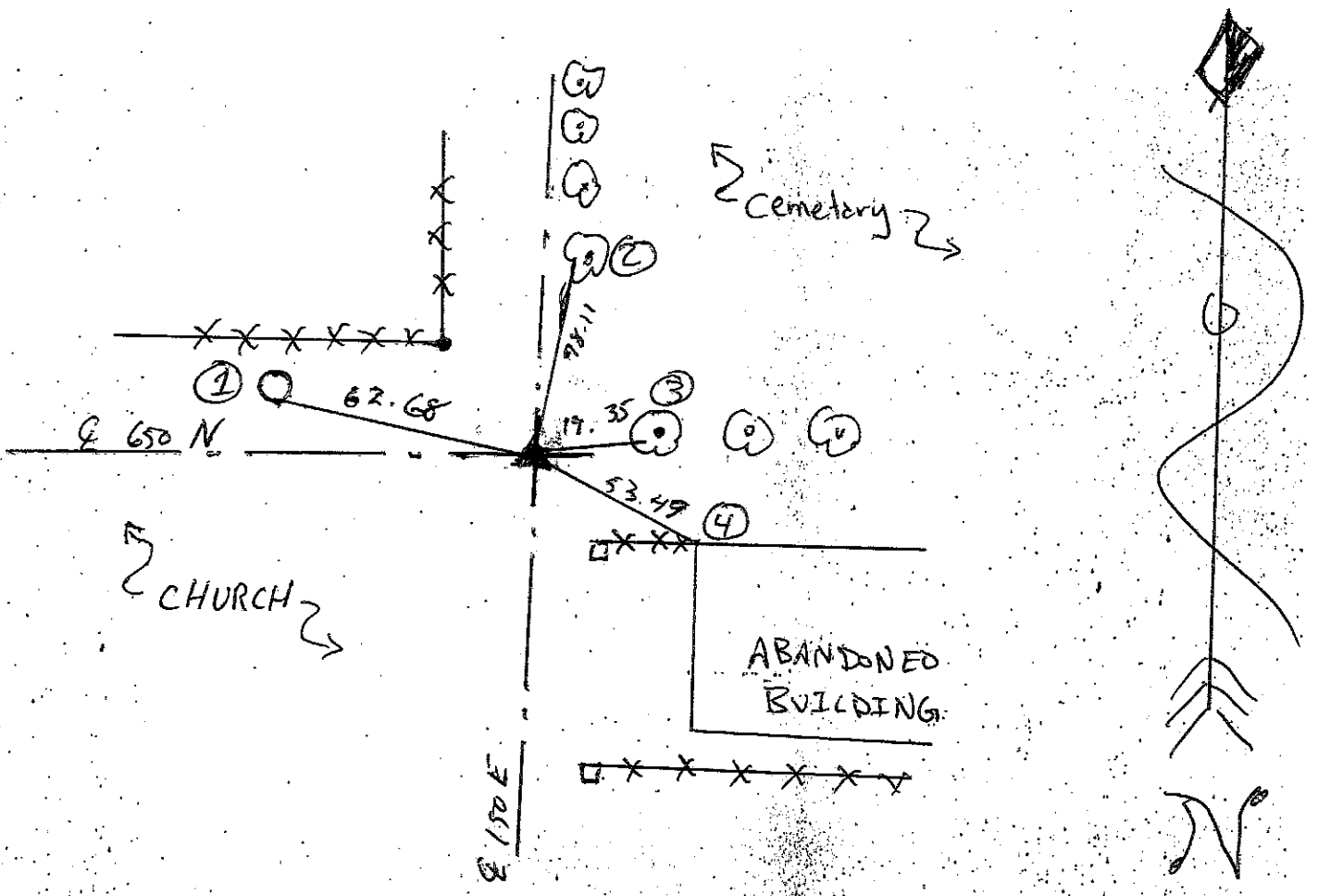
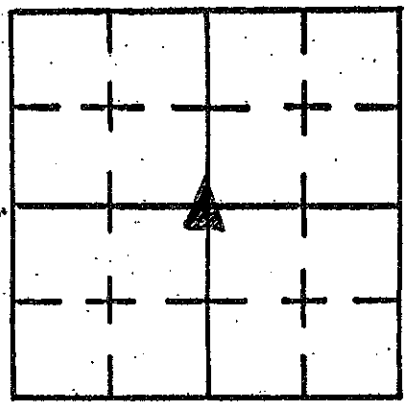
DATE 7/19/95

CREW P.C. \_\_\_\_\_

Inst. \_\_\_\_\_ Rod M. Grice & S. Kreider

TYPE of MARKER Iron Pin Cond. Good

METHOD of ESTABLISHMENT Chiseled under surface and found Iron Pin. Set 3.00' offsets North and West and Re-estab. ties.




REFERENCE	DISTANCE	DESCRIPTION
(1)	62.68'	PK Nail 12" up S. side pwp #03715
(2)	78.11'	PK Nail 24" up W. side of tree
(3)	19.35'	PK Nail 12" up W. side of tree
(4)	53.49'	NW corner of Limestone foundation of Abandoned BLDG.
Straddle	3.00'	PK Nail in pmt North
Straddle	3.00'	PK Nail in pmt West.



# SECTION CORNER RECORD SHELBY COUNTY, INDIANA Sec. 33 T. 14-N R. 7-E

11Z  
(1 of 5)



DATE 10/17/86

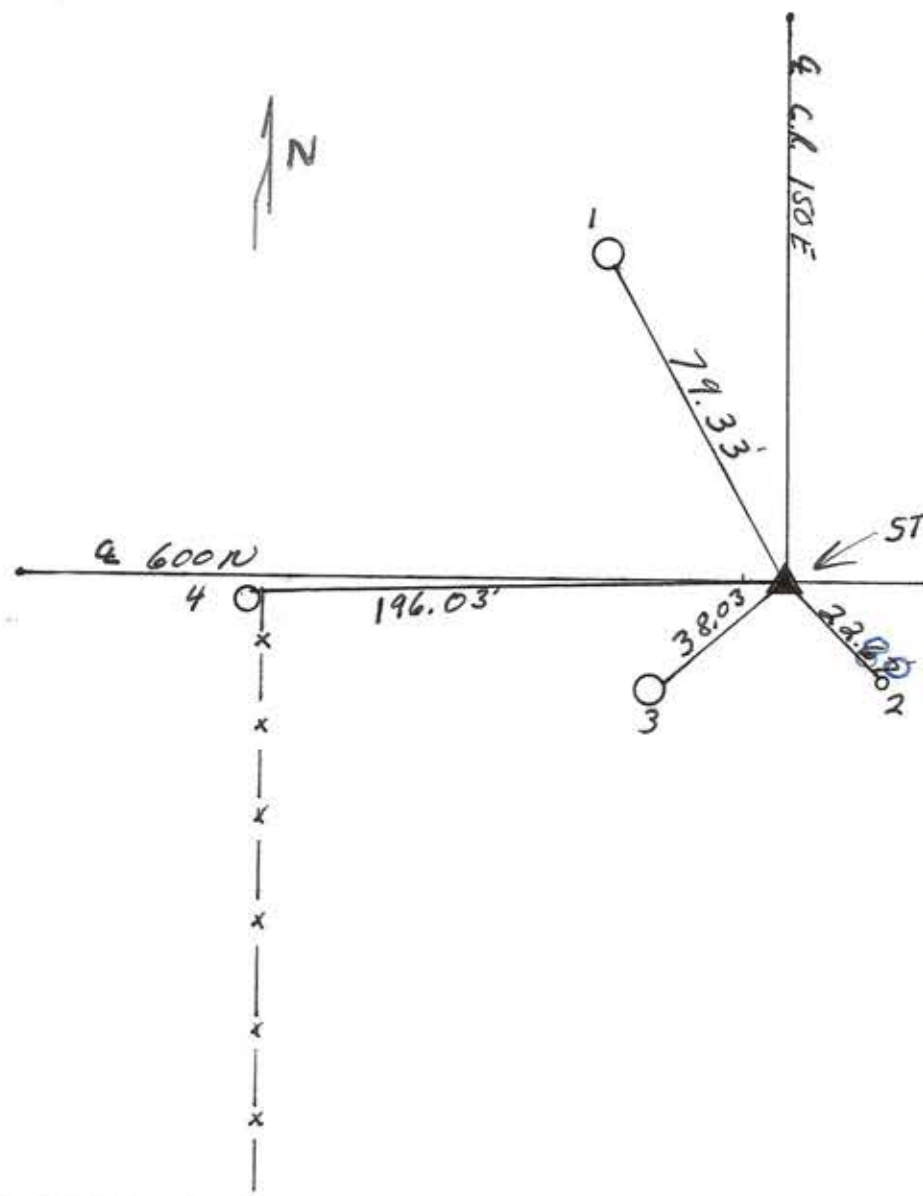
CREW P.C. D. Rivers

Inst. R. McGaha Rod E Luther

TYPE of MARKER Limestone Cond. GOOD

METHOD of ESTABLISHMENT Used Bowman's Ties To Find The

Wooden Stake over STONE, set offsets 2' to the North & West Dag  
2'x2' Hole Found STONE 12" Deep, (STONE) 13" E.W. x 2" N+S. Put cut x



7/19/95  
Found RR spike on surface at E 600 N and intersection E 150 E. Checked existing ties. In addition, found spike on N. side pipe #03698 that measured 38.44' from RR spike in road. Set 3.00' offsets North and West of RR spike found in road.  
- M. Carrico & S. Kreider

REFERENCE	DISTANCE	DESCRIPTION
1.	79.33'	P.K. NAIL S. SIDE UTILITIC Pole R.F.M.G. #03699
2.	22.67'	IRON Pipe driven flush with ground on N. side <small>Orange Carborundum Rod</small>
3.	38.03'	P.K. NAIL N. SIDE UTILITIC Pole R.F.M.G. #03698
4.	196.03'	P.K. Nail 10" x 4" N. SIDE Road wooden corner post
offset	2.02'	P.K. NAIL in pavement west of stone
offset	2.08'	P.K. NAIL in pavement north of stone

IN CENTER OF STONE, SET R.R. SPIKES 6" E. & W. OF CUT X 15" DEEP  
SET R.R. SPIKE OVER STONE AT THE SURFACE. PULLED NEW OFFSETS  
2.02' TO THE WEST & 2.08' TO THE NORTH.

11Z

11Z  
(3 of 5)

DEPT. OF TRANS. WILL  
BE DOING CONSTRUCTION  
SOON. WILL DISTURB  
MONUMENTS. THEY  
ARE TO CONTACT THE  
OFFICE WHEN TIME  
TO REPLACE.

Spr  
Z

DEPT. OF TRANS. WILL  
BE DOING CONSTRUCTION  
SOON. WILL DISTURB  
MONUMENTS. THEY  
ARE TO CONTACT THIS  
OFFICE WHEN TIME  
TO REPLACE.

Spr  
Z

S-20-91

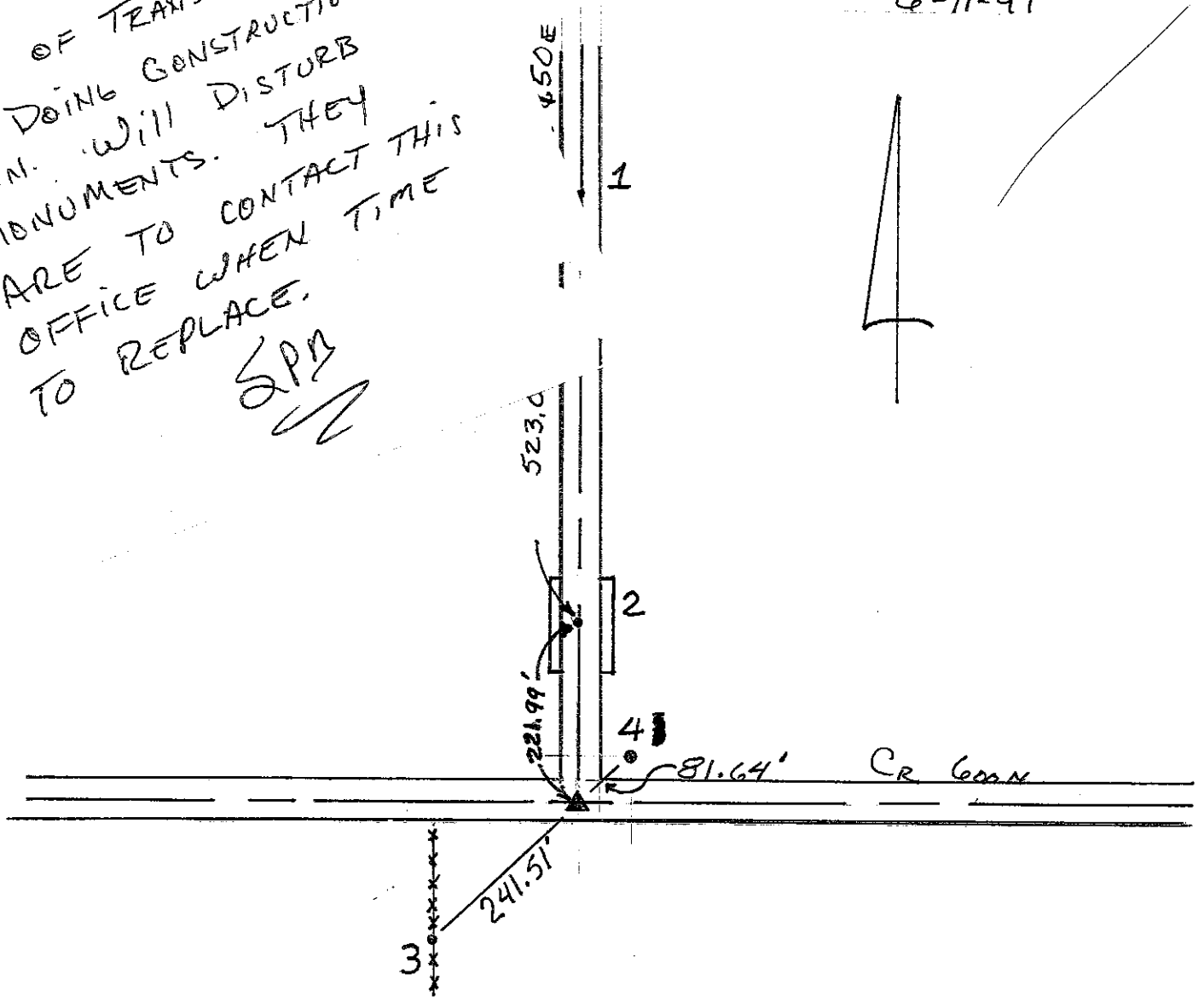
11Z  
(4 of 5)

T. J. POWELL 11-2

/ S. RADEMAKER

6-11-91

DEPT. OF TRANS. WILL  
BE DOING CONSTRUCTION  
SOON. WILL DISTURB  
MONUMENTS. THEY  
ARE TO CONTACT THIS  
OFFICE WHEN TIME  
TO REPLACE.  
SPB



- 1.) PK. SET @ 150E + EAST OF PWR. POLE # 03701 SHELBY REMC.
- 2.) PK. SET @ 150E + CENTER OF CULVERT
- 3.) SET REBAR + WOOD HUB ±1' WEST, ±2.5' EAST OF FENCE POW
- 4.) SET REBAR, 62.5E OF @ 150E + 54.0' N OF @ GOOD

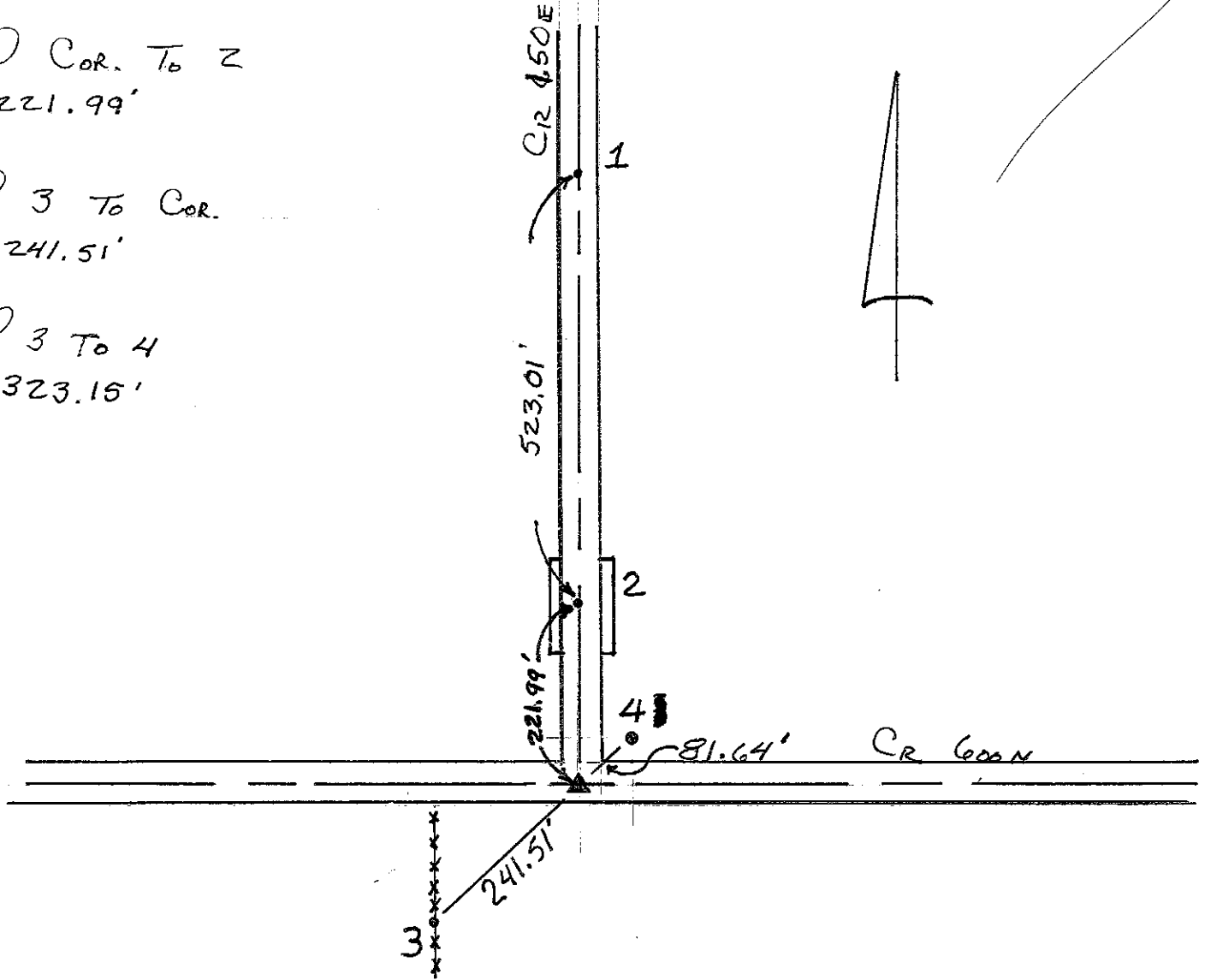
NOTE! TIE'S WERE ~~MADE~~ MADE DUE  
TO CONSTRUCTION IN VICINITY  
7/19/95 found. See Next Page

① Cor. To 1  
745.00'

② Cor. To 2  
221.99'

③ 3 To Cor.  
241.51'

④ 3 To 4  
323.15'

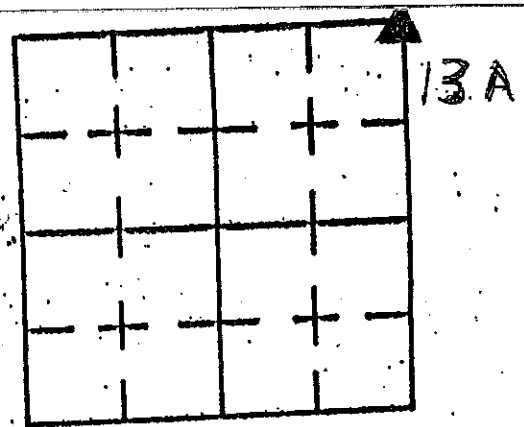


- 1.) PR. SET @ 150E + EAST OF PWR. POLE # 03701 SHELBY REMC.
- 2.) PR. SET @ 150E + CENTER OF CULVERT
- 3.) SET REBAR + WOOD HUB ±1' WEST, ± 2.5' EAST OF FENCE ROW
- 4.) SET REBAR, 62.5E OF @ 150E + 54.0' N OF @ 600N

NOTE! TIE'S WERE ~~MADE~~ MADE DUE  
TO CONSTRUCTION IN VICINITY.  
7/19/95 found. See Next Page

# SECTION CORNER RECORD

13A  
(1 of 3)



SHELBY COUNTY, INDIANA

Sec. 4 T. 14 R. 7

DATE 07/25/01

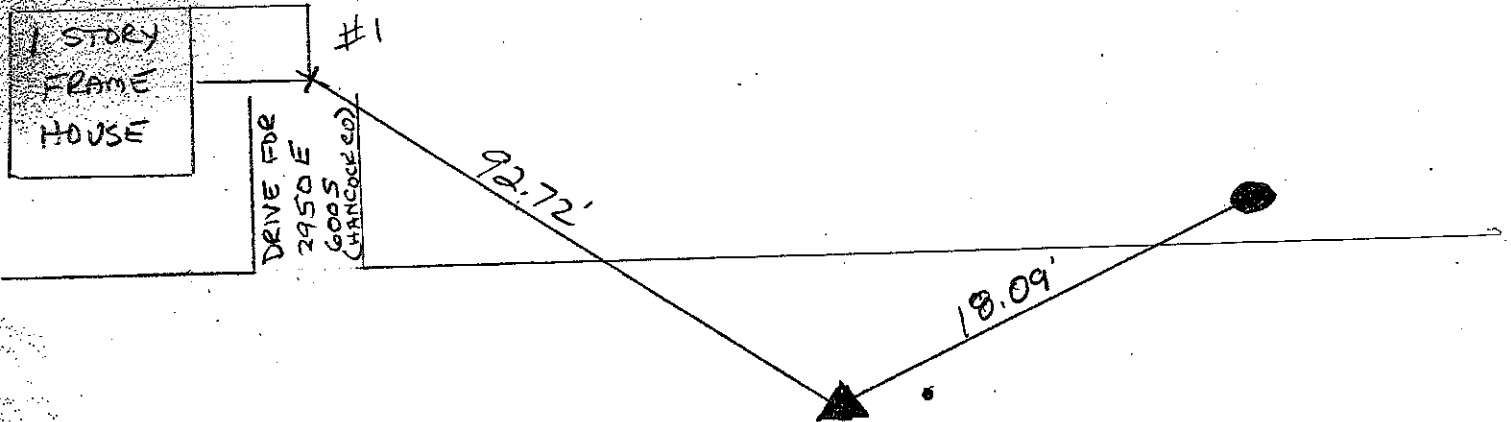
CREW P.C. TAI/DR SUMERFORD / TONY SIDES

Inst. \_\_\_\_\_ Rod \_\_\_\_\_

TYPE of MARKER STONE Cond. GOOD

METHOD of ESTABLISHMENT PREVIOUS SURVEY BY

T. SUMERFORD, L.S.



STONE  
 .80' BELOW ROAD LEVEL  
 .66' NORTH TO SOUTH  
 .50' EAST TO WEST  
 MAGNET PLACED SO. OF STONE  
 PK NAILS OFFSET 2.0' E & N

COUNTY ROAD 1200N  
 \* RR SPIKE  
 FOUND .20'  
 NORTH OF STONE  
 COUNTY ROAD  
 200 E

REFERENCE	DISTANCE	DESCRIPTION
1	92.72	S.E CORNER OF ADDITION TO HOUSE 2950 E 600 S HANCOCK CO.
2	18.09	REMC POLE # 35347 (PK NAIL @ 12" UP SOUTH SIDE)

# SECTION CORNER RECORD

13A  
(2 of 3)

SHELBY COUNTY, INDIANA

Sec. 4 T. 14 N R. 7 E

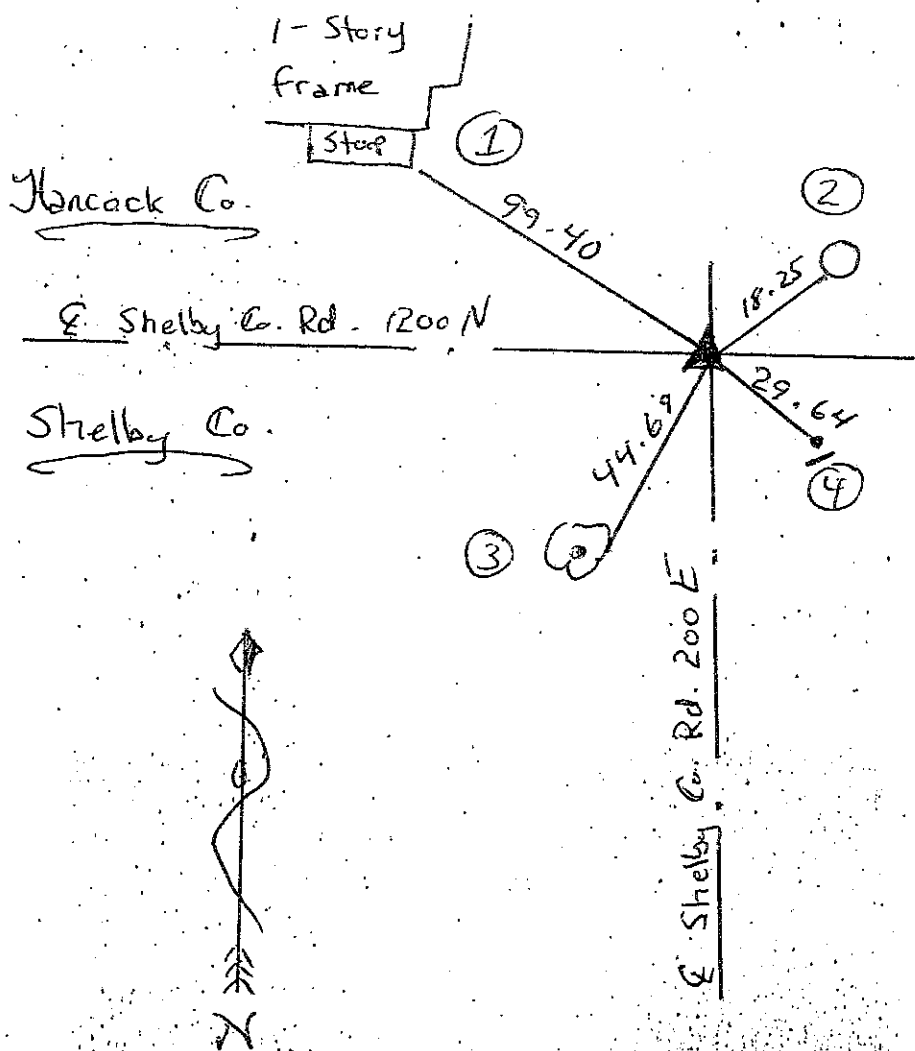
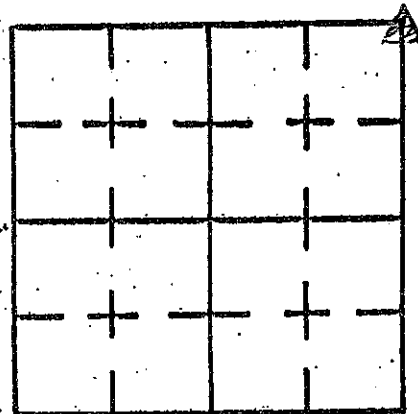
DATE 7/5/95

CREW P.C. \_\_\_\_\_

Inst. \_\_\_\_\_ Rod M. Carrico & S. Kreider

TYPE of MARKER Stone Cond. Good

METHOD of ESTABLISHMENT Dug and found Stone 10" down. Printed Stone To West side of stone found common nail w/ ribbon. Set offsets, Re-establish, 2nd set RR spike on surface over stone above cut & found.



REFERENCE	DISTANCE	DESCRIPTION
(1)	99.40	SE corner of stoop of 1-story frame house
(2)	18.25	PK Nail 24" up SW side pwp # 35347
(3)	44.67	PK Nail East side of tree, ±4' up
(4)	29.64	5/8" Rebar w/ witness post
Straddle	2.00'	pk Nail in punt North
Straddle	2.00'	pk Nail in punt East
		Set RR spike over stone on surface

HANCOCK COUNTY, INDIANA

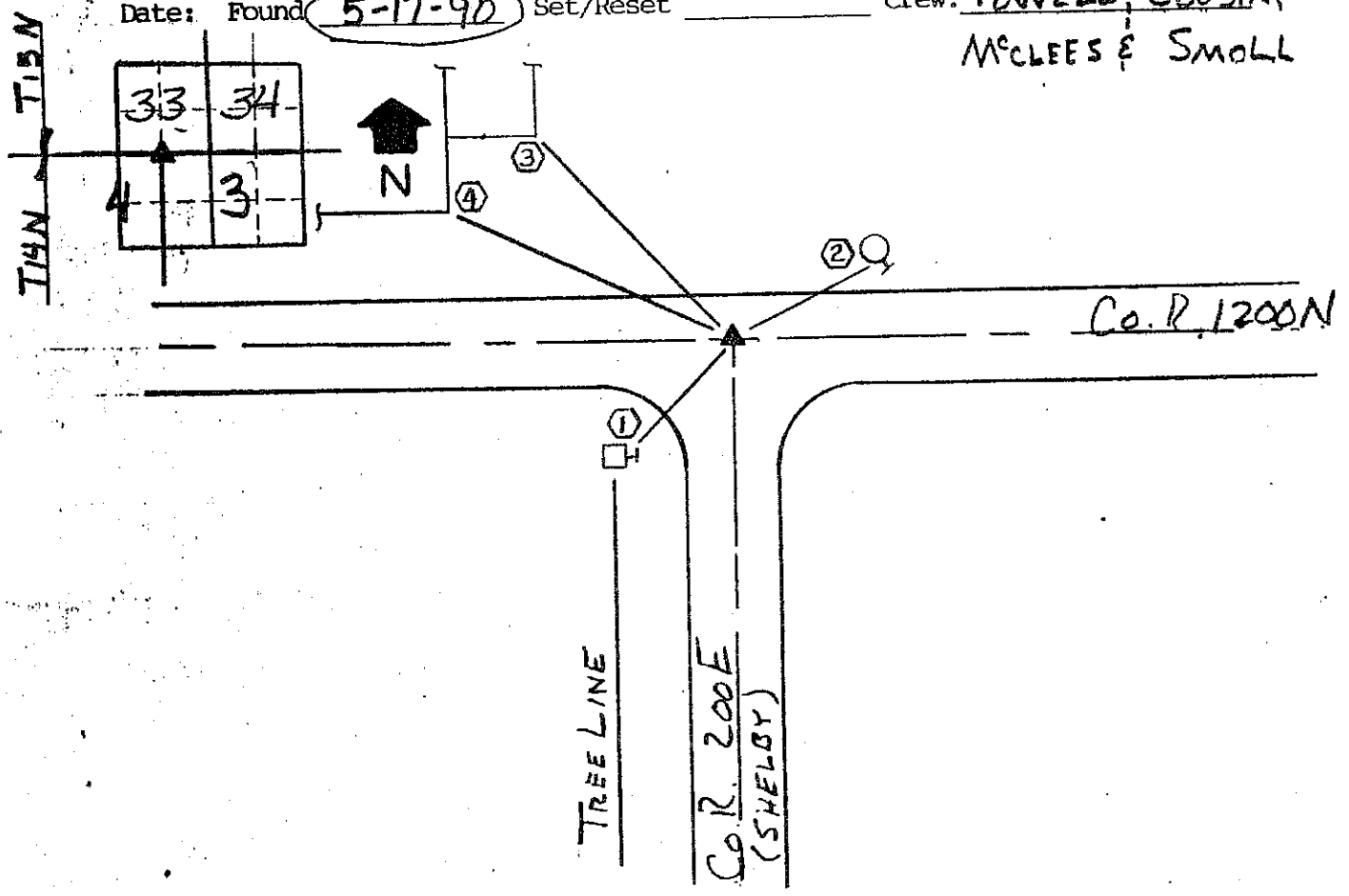
SECTION CORNER RECORD

Section 4 | 3 | 33 | 34 Township 14 North, Range 7 East A-13

VAN BUREN Civil Township, ~~Hancock~~ SHELBY County, Indiana

Type of Monument: STONE Depth: 0.4'

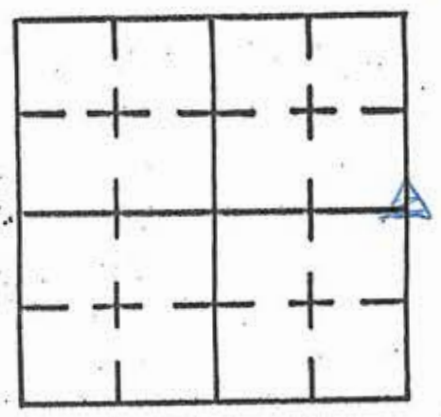
Date: Found 5-17-90 Set/Reset \_\_\_\_\_ Crew: POWELL, COUSIN, McCLEES & SMOLL



Reference No.	Distance	Description of Tie
①	31.08'	NAIL THROUGH BOTTLE CAP, FENCE POST, EAST SIDE
②	18.38'	PK NAIL, SOUTH EAST SIDE PWR POLE
③	92.82'	SOUTH EAST COR. OF ADDITION, (ALUM. SIDING)
④	92.50'	SOUTH EAST COR. OF HOUSE, (ALUM. SIDING)
		FND PK NAIL AT SURFACE, 0.6' SOUTH x 0.6' WEST OF FND. STONE WITH "X" 0.4' BELOW SURFACE, SET #5 REBAR ALONG SOUTH SIDE OF STONE FOR DETECTION. SET 5.0' O/S PK NAIL SOUTH & EAST

# SECTION CORNER RECORD SHELBY COUNTY, INDIANA

13C  
(1 of 2)



Sec. 4 T. 14 R. 7

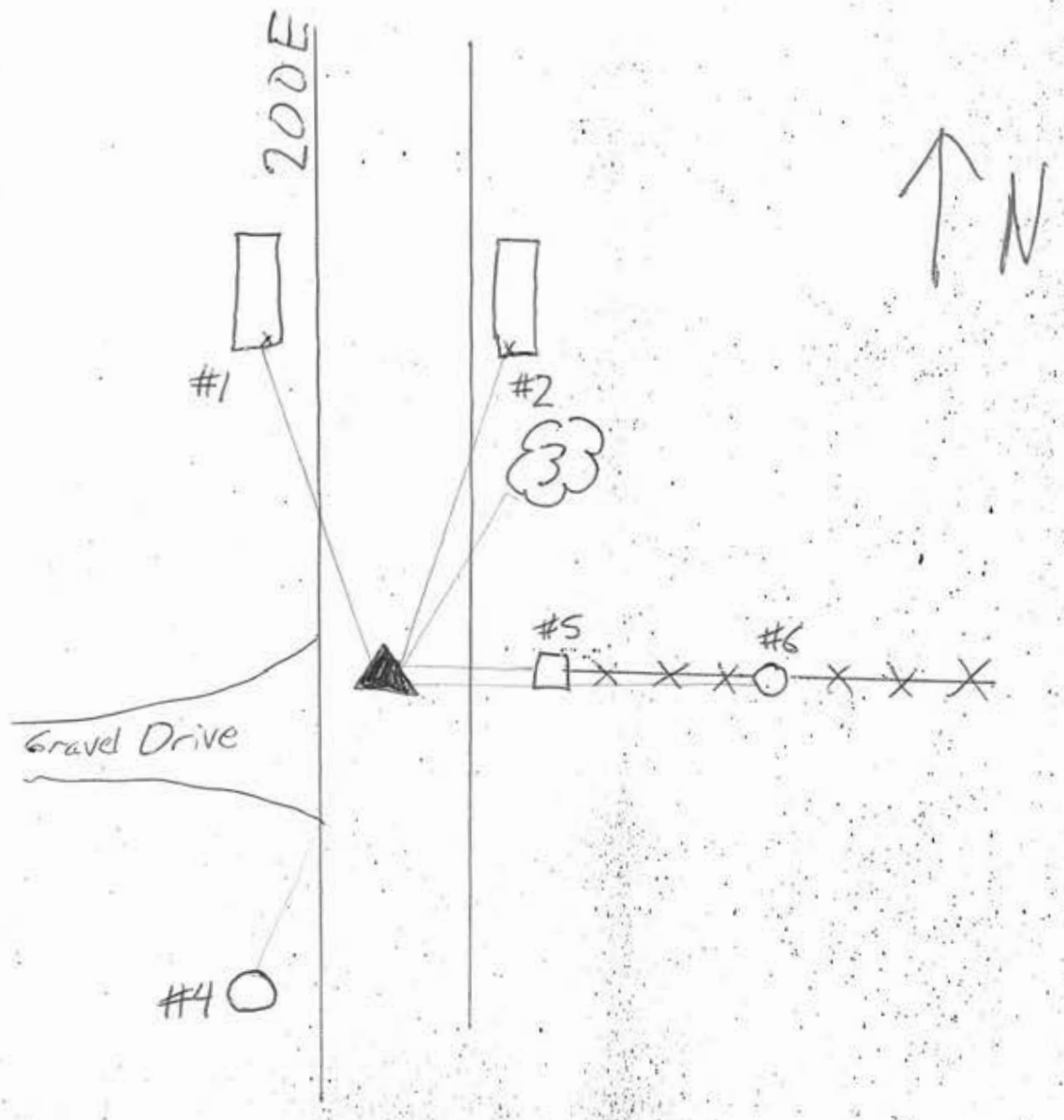
DATE 8/3/95

CREW P.C. Carricol Kreider

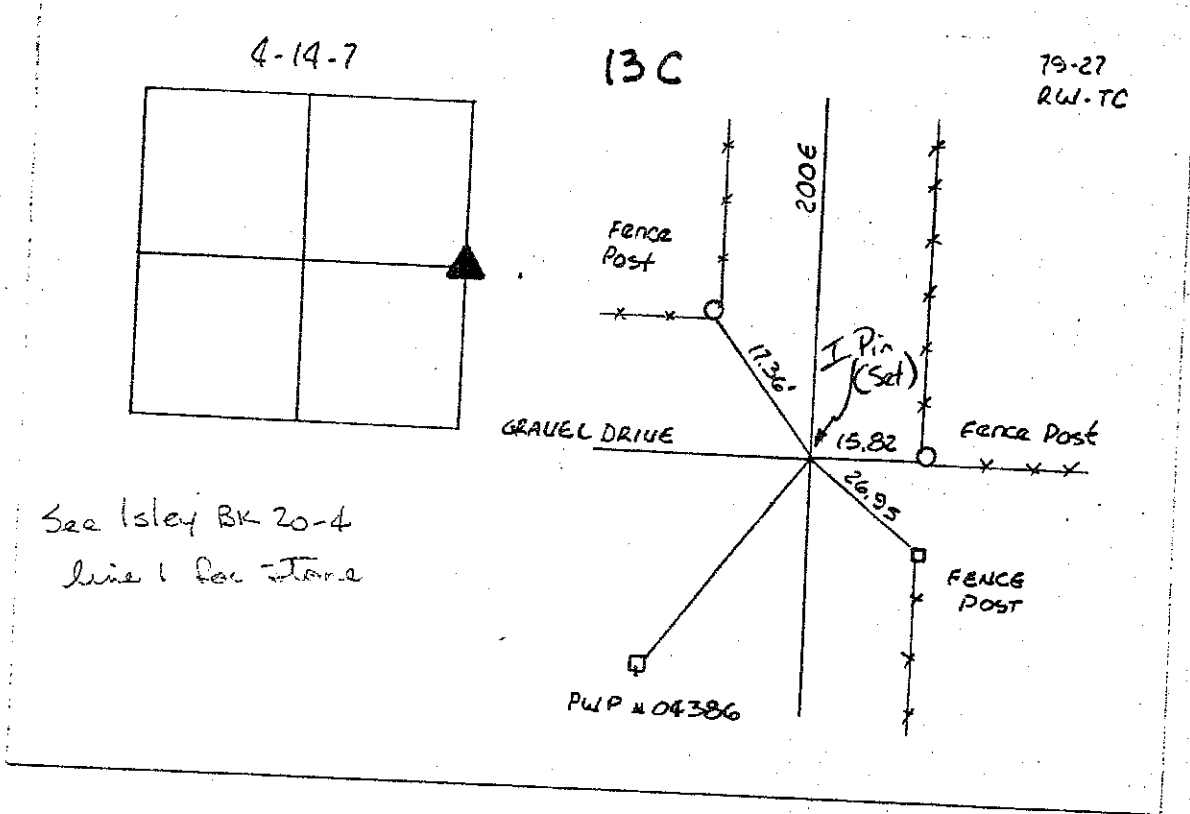
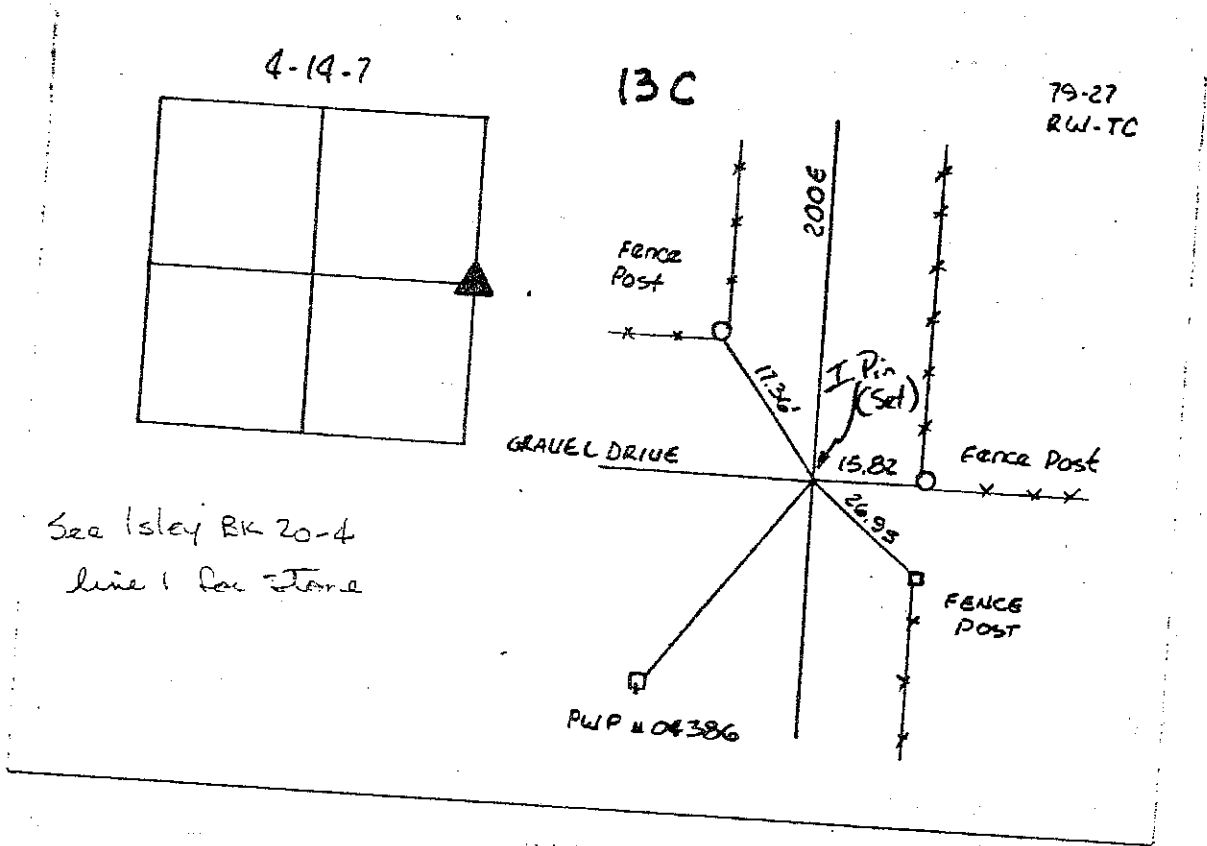
Inst. \_\_\_\_\_ Rod \_\_\_\_\_

TYPE of MARKER Iron Pin Cond. Good

METHOD of ESTABLISHMENT Pin found on surface



REFERENCE	DISTANCE	DESCRIPTION
1	114.50'	Chiseled X in SE Corner of Headwall
2	113.67	Chiseled X in SW Corner of Headwall
3	22.81	P.K. Nail with washer in NW side Tree
4	48.44	P.K. Nail in P.W.P.
5	15.82	Nail with Bottlecap in Corner post
6	22.59	P.K. nail with washer in Fence Post
Staddles	2.00'	P.K. Nails in Pavement South+West



(1 of 2) SECTION CORNER RECORD

HELBY COUNTY, INDIANA

Sec. 15 T. 14N R. 7E

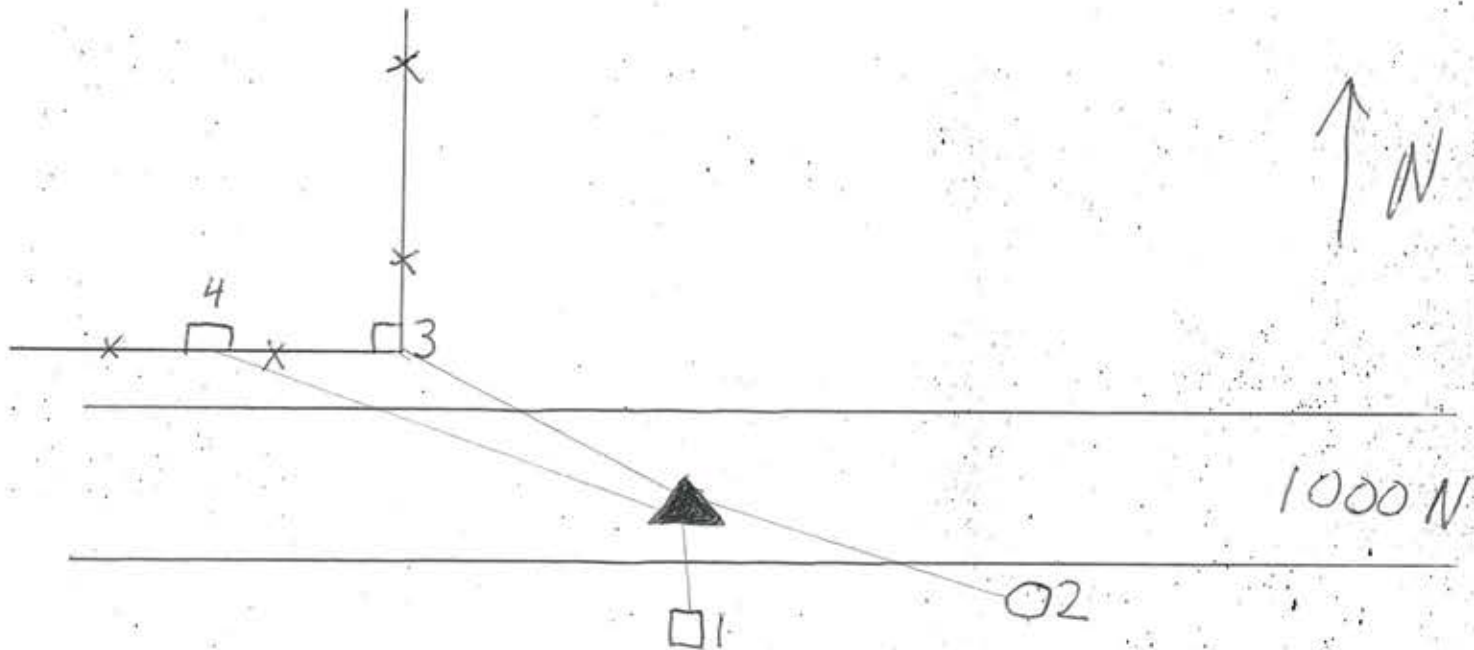
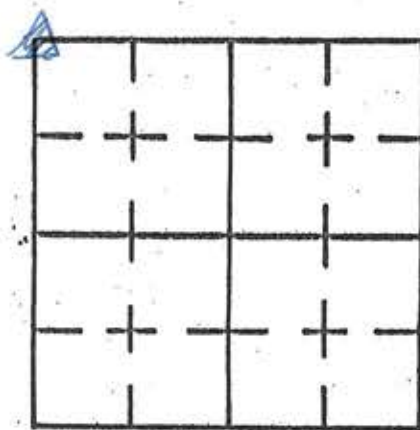
DATE 7/6/95

CREW P.C. M Carrico/S Kreider

Inst. \_\_\_\_\_ Rod \_\_\_\_\_

TYPE of MARKER R.R. Spike Cond. Good

METHOD of ESTABLISHMENT Found nail in good condition 1" under surface



REFERENCE	DISTANCE	DESCRIPTION
1	16.45'	P.K. Nail 24" up North Side of Wood Corner Post
2	25.85'	P.K. Nail West side P.W.P
3	32.55'	Nail w/ Bottlecap E side corner post
4	41.50'	P.K. Nail 12" up South Side wood Brace Post



# SECTION CORNER RECORD

SHELBY COUNTY, INDIANA

Sec. 21 T. 14 N R. 7 E.

DATE <sup>#191</sup> 7/21/95 SE COR NE 44

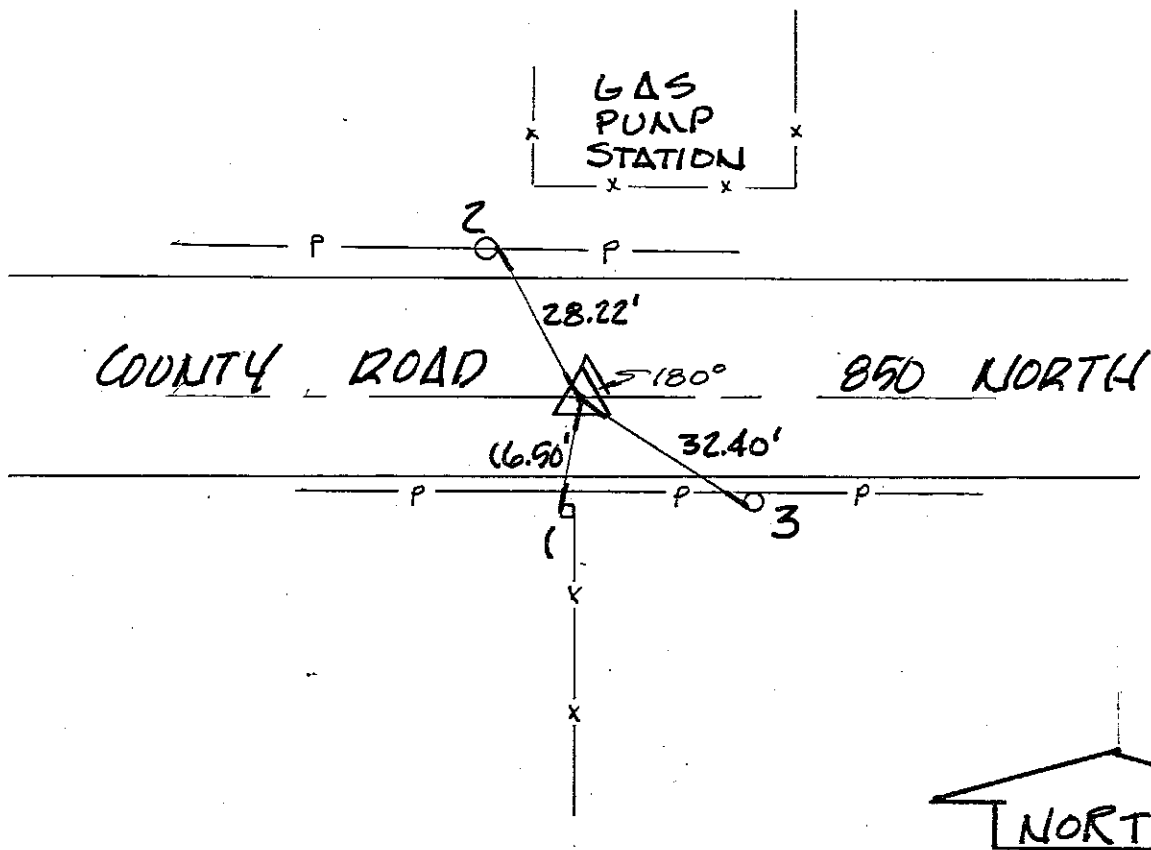
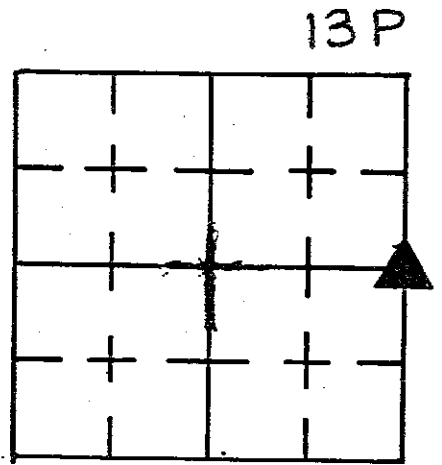
CREW P.C. Catrina Kreider

Inst. ~~Surveyor~~ Rod \_\_\_\_\_

TYPE of MARKER 5/8" IRON PIN Cond. GOOD

METHOD of ESTABLISHMENT FOUND Pin 1" under surface - bent at top but straight point can be seen

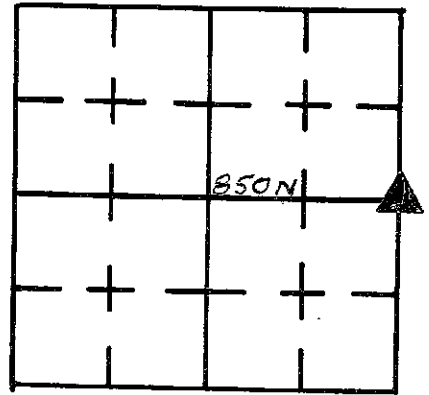
13P  
(1 of 2)



REFERENCE	DISTANCE	DESCRIPTION
1	16.50'	COR. FENCE POST ~ NAIL W/ BOTTLECAP
2	28.22'	PUMP. #03923 ~ " " "
3	32.40'	" #03922 ~ " " "
Straddles	3.00'	P.K. rails N and W

# SECTION CORNER RECORD SHELBY COUNTY, INDIANA

13P  
(2 of 2)



Sec. 21 T. 14 R. 7

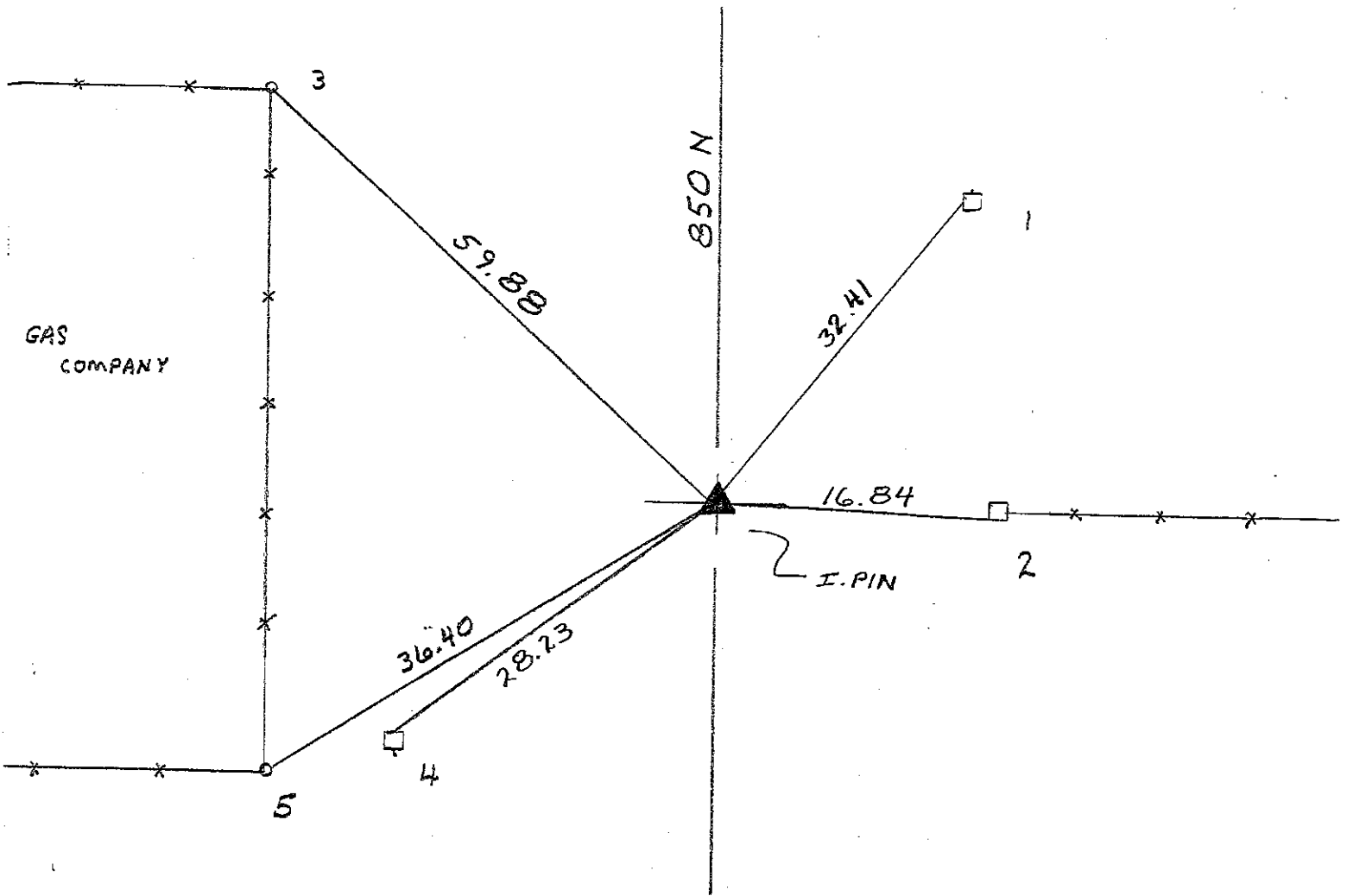
DATE 9/24/80

CREW P.C. R. WALL

Inst. S. CURREN Rod \_\_\_\_\_

TYPE of MARKER I. PIN Cond. \_\_\_\_\_

METHOD of ESTABLISHMENT SET



REFERENCE	DISTANCE	DESCRIPTION
1	32.41	NAIL IN BOTTLECAP N. SIDE P.W.P. #03922
2	16.84	" " " W. " COR. POST
3	59.88	S.W. SIDE COR. POST CHAIN LINK FEN. 1' UP
4	28.23	NAIL IN BOTTLECAP E. SIDE P.W.P. #3923
5	36.40	S.E. SIDE COR. POST CHAIN LINK FEN. 1' UP






# SECTION CORNER RECORD

## SHELBY COUNTY, INDIANA

13Z  
(1 of 4)

13 Z



Sec. 33 T. 14 R. 7

DATE 7/18/91

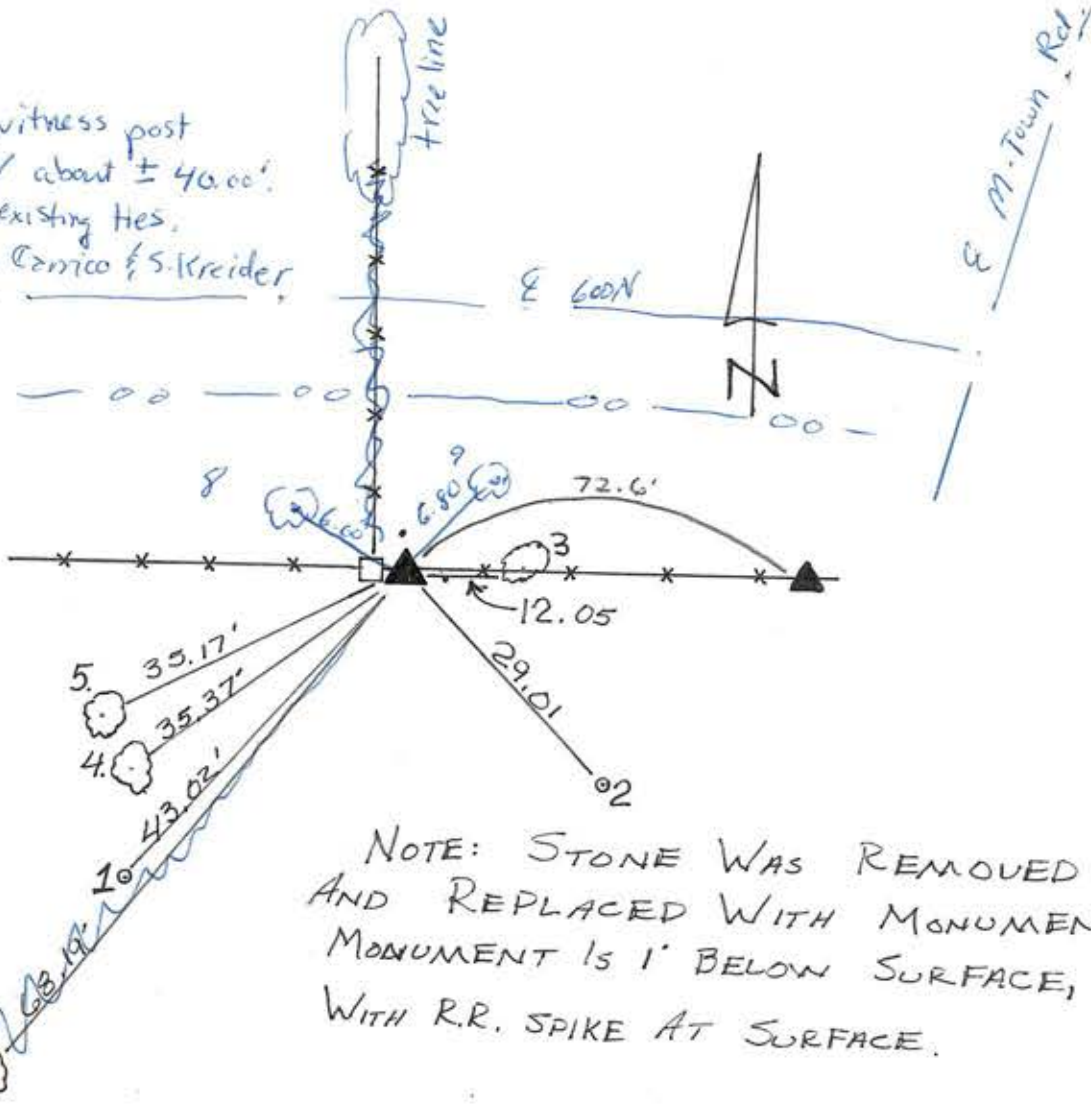

CREW P.C. S. RADEMAKER

Inst. \_\_\_\_\_ Rod J. POWELL

TYPE of MARKER MONUMENT Cond. SET

METHOD of ESTABLISHMENT FOUND STONE FROM COUNTY TIES, REPLACED WITH MONUMENT, DUE TO CONSTRUCTION VICINITY.

7/19/95  
Found RR spike w/ witness post  
off S. side of 600N about ± 40.00'  
Located straddles and existing ties.  
Re-estab. ties. - M. Carico & S. Kreider



NOTE: STONE WAS REMOVED AND REPLACED WITH MONUMENT. MONUMENT IS 1' BELOW SURFACE, WITH R.R. SPIKE AT SURFACE.

REFERENCE	DISTANCE	DESCRIPTION
1	43.02'	3/8" IRON PIN & CARSONITE ROD
2	29.01'	3/8" IRON PIN & CARSONITE ROD
3	12.05'	PK. NAIL 1' UP S. SIDE 9" DIA. TREE
4	35.37'	PK NAIL 1' UP E. SIDE 8" DIA. TREE
5	35.17'	PK NAIL 18" UP N SIDE 12" DIA TREE
<del>6</del>	<del>68.19'</del>	<del>PK. NAIL EXPOSED ROOT N. SIDE 3" DIA TREE</del>
7	72.6'	NE corner of Sec. 4 T13 R7
		NOTE: Two IRON PINS WERE SET AT 4.0' OFFSETS TO THE NORTH AND EAST.
8	6.00	PK Nail S. side of tree 12" up
9	6.80'	PK Nail W. side of tree 12" up

# SECTION CORNER RECORD

SHELBY COUNTY, INDIANA

Sec. 33 T. 14N R. 7E

DATE 10/17/87

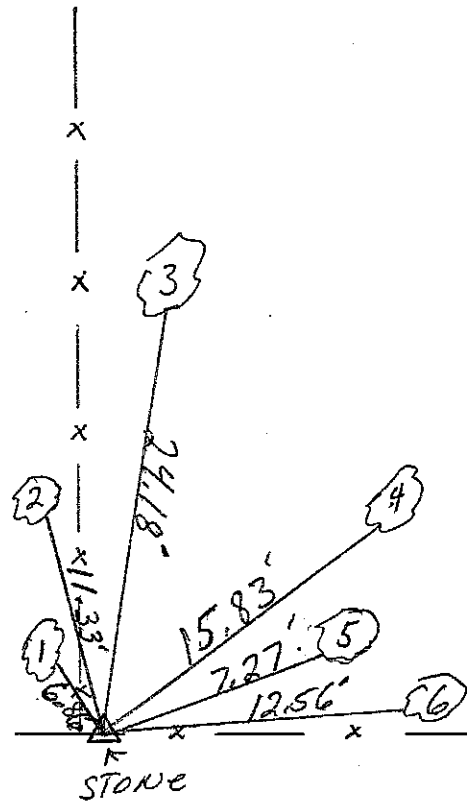
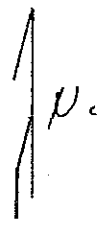
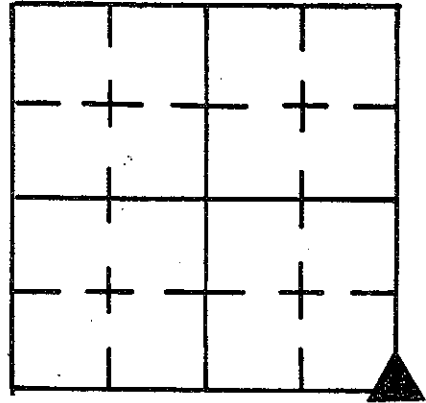
CREW P.C. Drivers

Inst. \_\_\_\_\_ Rod Khadras/R. McGaha

TYPE of MARKER Stone Cond. Good

METHOD of ESTABLISHMENT Located Fence Corner Probed around  
AND Found on East Side of Corner Post & Iron Pin on N. Side.

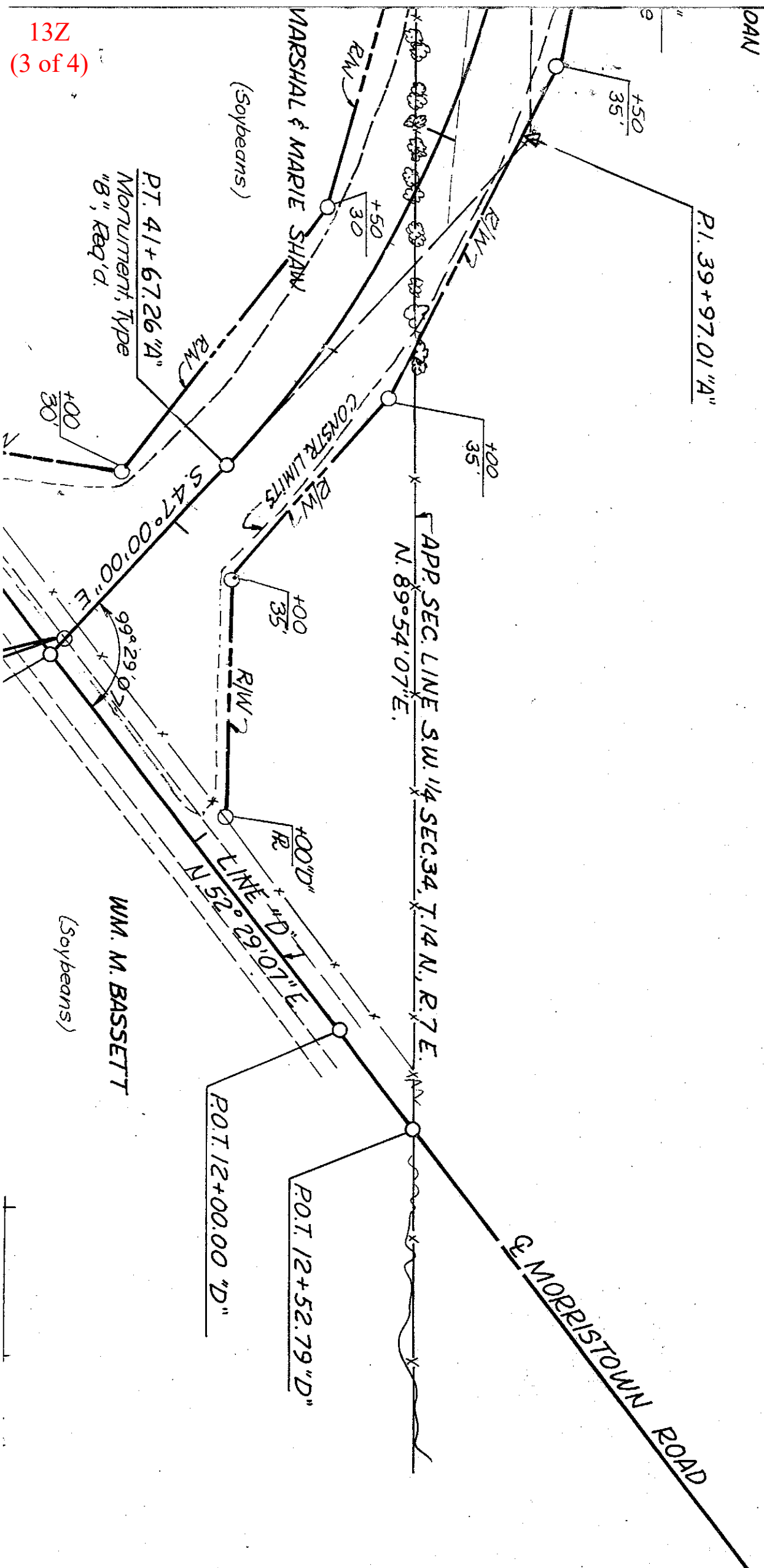
STONE 8" W x 6" E & W (Flat Top) Put cut X in center of stone  
Iron pin was 5" North & 5" W of stone.



REFERENCE	DISTANCE	DESCRIPTION
(1)	6.86'	P.K. NAIL NORTH SIDE 26" Double Hackberry 7" up
(2)	11.33'	P.K. NAIL N.E. SIDE 16" (1) Hickory 6" up
(3)	24.18'	P.K. NAIL EAST SIDE 25" WALNUT 9" up
(4)	15.83'	P.K. NAIL N.W. SIDE 7" Hackberry 7" up
(5)	7.27'	P.K. NAIL S.E. SIDE 13" Hackberry 8" up
(6)	12.56'	P.K. NAIL N. SIDE 19" Hackberry 7" up
	<u>NOTE</u>	CUT X IS 0.29' EAST OF Round wooden corner post

- +28, "A" 8" Ash Tr
- +41, 8' 10" Black
- +44, 10' 18" Black
- +62, 20' Black Locu
- +72, 30' 6" Black Le
- +75, 33' 10" Bass W
- +84, 4-1' Triple Trnk
- +88, 45' 8" Hackbe

SW 1/4 Sec. 34  
T. 14 N., R. 7 E.  
Marion Twp.  
Shelby Co.

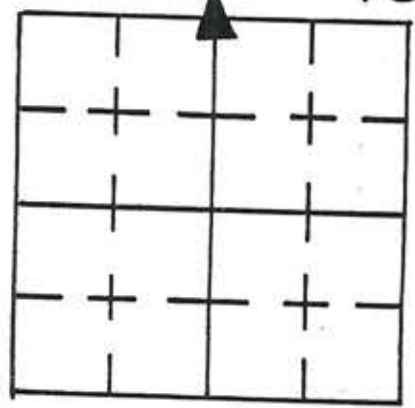




# SECTION CORNER RECORD

## HELBY COUNTY, INDIANA

15A  
(1 of 2)



Sec. 3 T. 14 R. 7

DATE 11 / 3 / 81

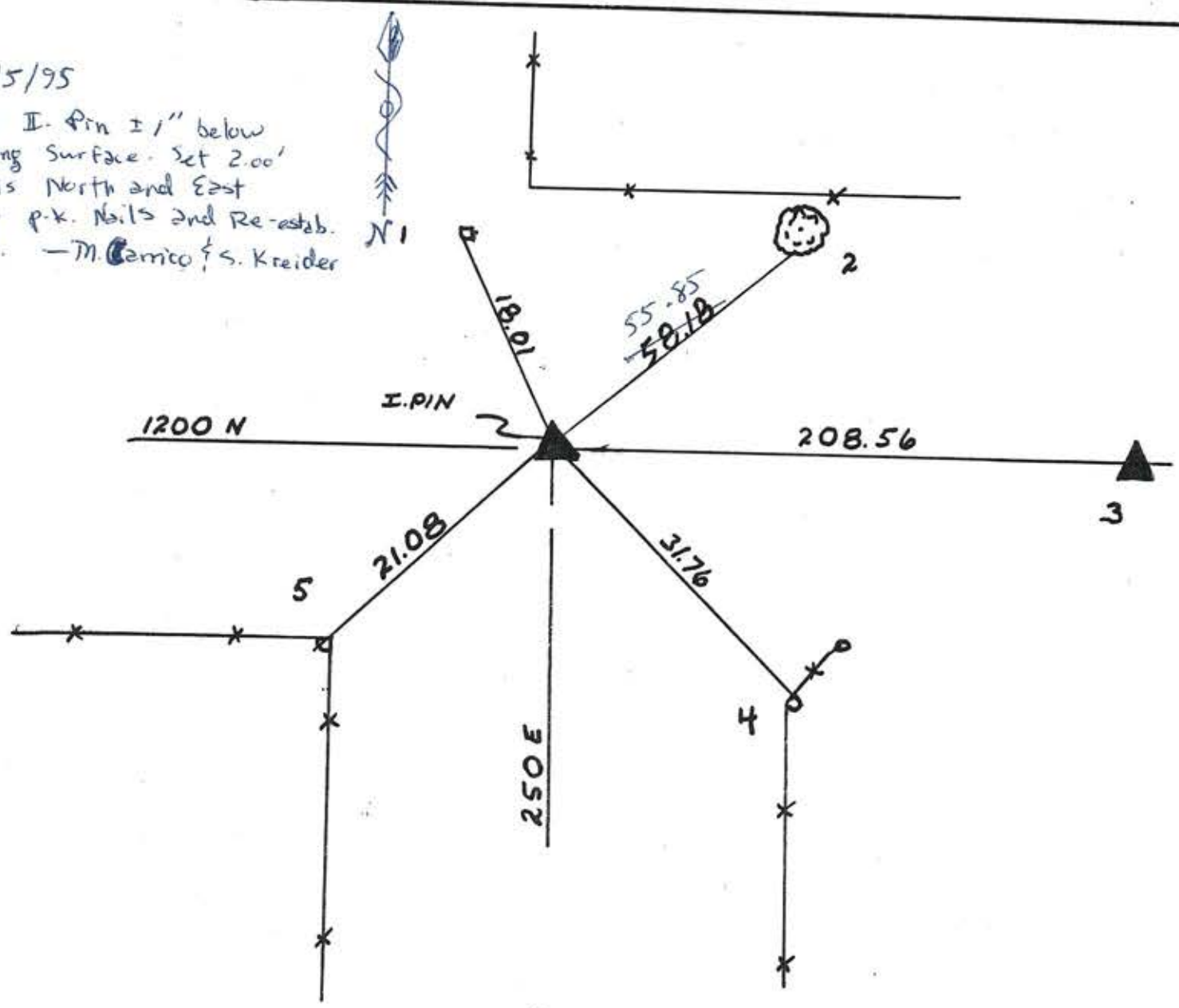
BY REW P.C. R. WALL D. BARNHART

st. \_\_\_\_\_ Rod \_\_\_\_\_

TYPE of MARKER I. PIN Cond. \_\_\_\_\_

METHOD of ESTABLISHMENT SET ~~STONE DUG FOR~~ ~~NOT FOUND~~

7/5/95  
Found I. Pin 1" below existing surface. Set 2.00' offsets North and East using p.k. Nails and Re-estab. ties. - M. Carrico & S. Kreider



REFERENCE	DISTANCE	DESCRIPTION
1	18.01	P.K. W. SIDE P.W.P. # 04202
2	<del>58.18</del> 55.85	<del>" S.E. " 24" TREE</del> PK Nail SW Root of tree
3	208.56	BRASS PLUG HANCOCK COUNTY CORNER.
4	31.76	P.K. W. SIDE FENCE POST
5	21.08	" N.W. " COR. POST

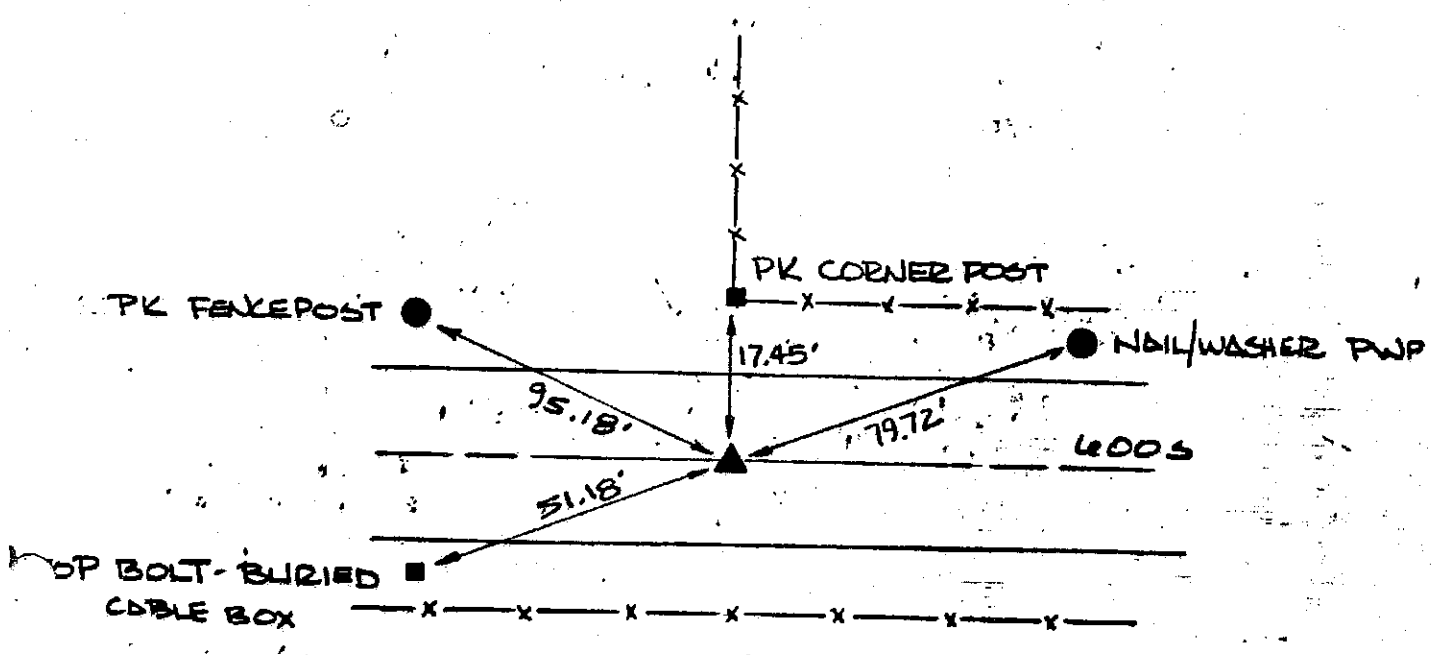

SECTION CORNERS

15A ✓

SECTION 34 TOWNSHIP 15 NORTH RANGE 7 EAST  
 TOWNSHIP BRANDWINE HANCOCK COUNTY, INDIANA\*  
 TYPE MONUMENT STONE DEPTH 8"  
 DATE FOUND — DATE SET 8-5-77 BY: BRD

BRASS PLUG & PLATE SET ABOVE STONE

BY: TM, JP, DR



# SECTION CORNER RECORD

## SHELBY COUNTY, INDIANA

Sec. 3 T. 14-N R. 7-E

DATE 9/28/88

CREW P.C. Dale Rivers

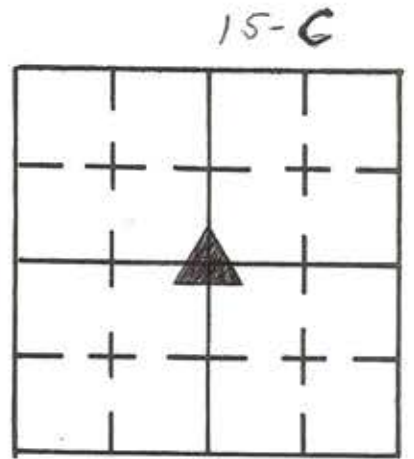
Inst. \_\_\_\_\_ Rod Phillip Short

TYPE of MARKER stone Cond. Good

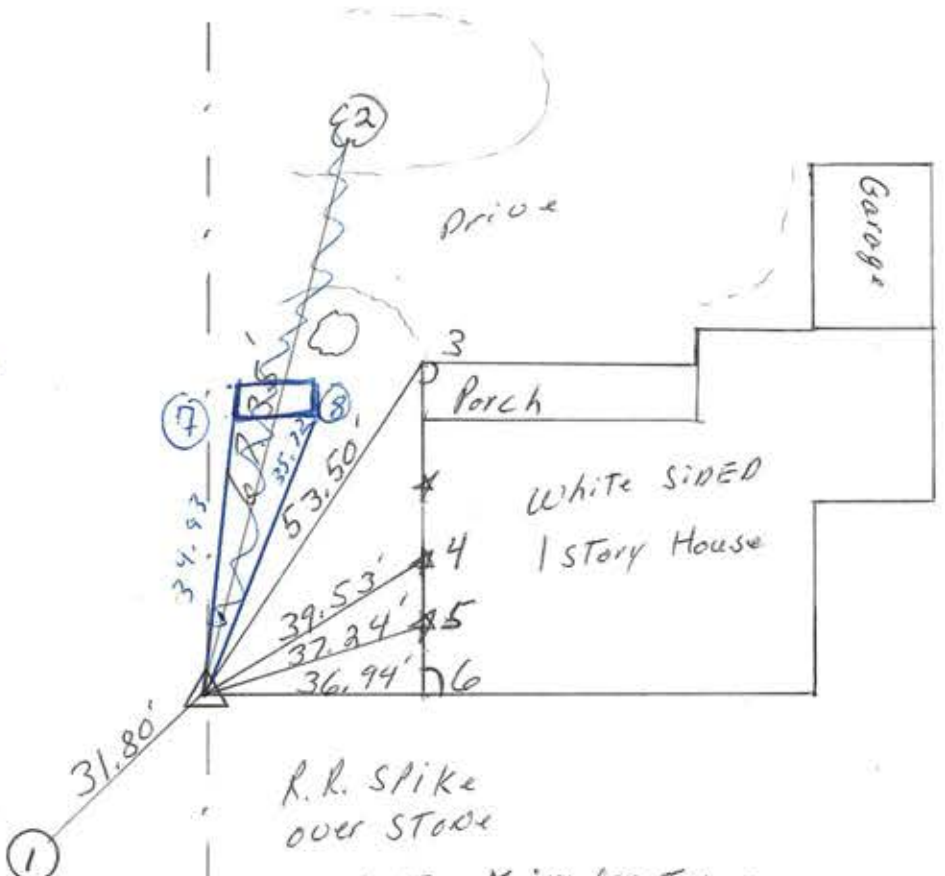
METHOD of ESTABLISHMENT Dug 3'x3' in the G of 250 East

where The land owner said Their Fence use To be.  
Found Stone 9" Deep 10" N. To S. X 6" E. To W. Found cut X  
in center of stone. Set P.K.'s 2.00' N + W. of + Set 2  
R.R. Spikes 4" E. & W. of + 14" Deep. Set R.R. Spikes over stone.

15G  
(1 of 2)



N.



Old Road Bed

8/3/95

Found RR Spike on surface.  
Re-estab. ties.

— M. Carrico & S. Kreider

NOTE \* indicates a  
15" X 8" Vent  
Hole 3" above Ground  
in House Foundation.

REFERENCE	DISTANCE	DESCRIPTION
1	31.80'	P.K. NAIL N.W. SIDE UTILITY Pole R.F.M.C. #04211(2240)
<del>2</del>	<del>67.35'</del>	<del>P.K. NAIL W. SIDE 20" Maple R" W.P.</del>
3	53.50'	N.W. Corner Porch Step.
4	39.53'	Bottom South Corner of Vent
5	37.24'	
6	36.94'	S.W. Corner of house Foundation 10" up (plumbed)
OFFSet	2.00'	P.K. NAIL in Pavement North of Stone
OFFSet	2.00'	West
		Set R.R. Spike over stone in road surface
⑦	34.93'	SW corner conc. foundation for mailbox
⑧	35.72'	SE corner conc. foundation for mailbox



# SECTION CORNER RECORD

## SHELBY COUNTY, INDIANA

Sec. 15 T. 14N R. 7E

DATE 8/26/81 NE COR NW 1/4

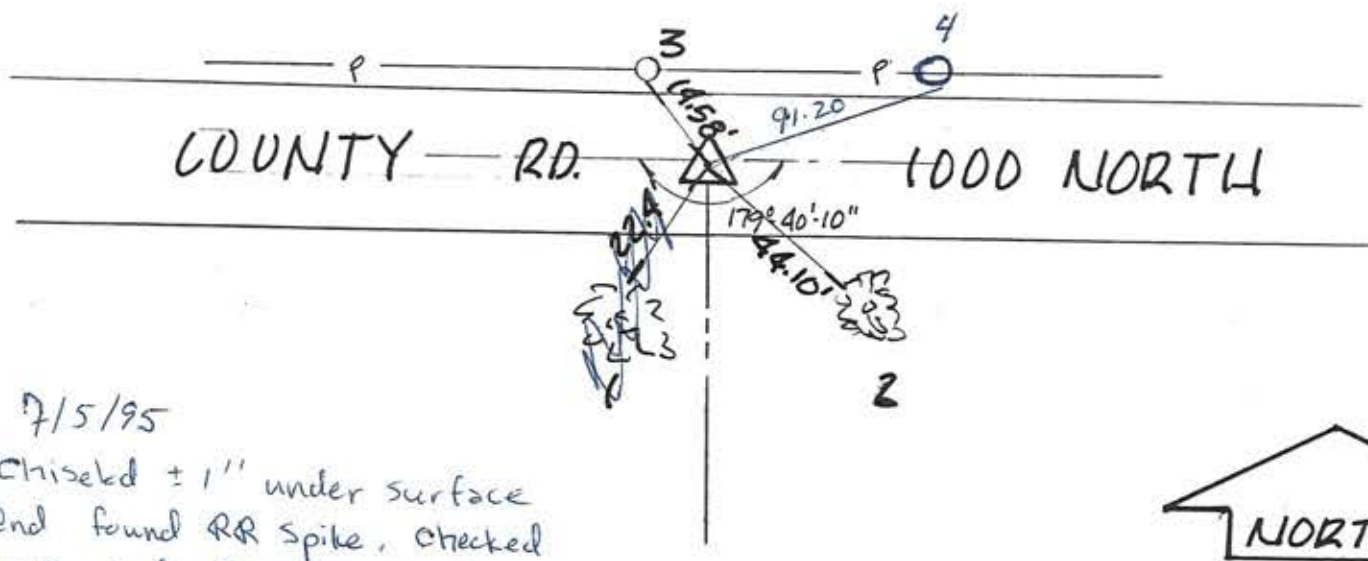
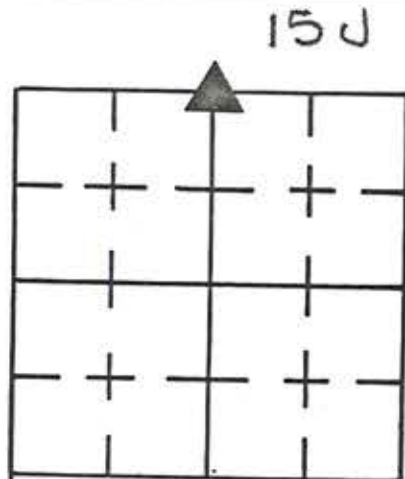
CREW P.C. MARTIN

Inst. CONOVER Rod \_\_\_\_\_

TYPE of MARKER RR SPIKE Cond. GOOD

METHOD of ESTABLISHMENT \_\_\_\_\_

15J  
(1 of 1)



7/5/95  
Chiseled ± 1" under surface  
and found RR Spike. Checked  
ties and Re-established.  
- M. Carrizo & S. Kreider

REFERENCE	DISTANCE	DESCRIPTION
<del>1</del>	<del>22.4'</del>	<del>NAIL W/ BOTTLECAP N. SIDE TREE</del>
2	44.10'	" " " " " "
3	14.58'	P.K. NAIL S. SIDE P.U.P.
4	91.20	PK Nail 12" up S. Side pwp # 04138

# SECTION CORNER RECORD

## SHELBY COUNTY, INDIANA

Sec. 15 T. 14 R. 7

DATE 1/4/01

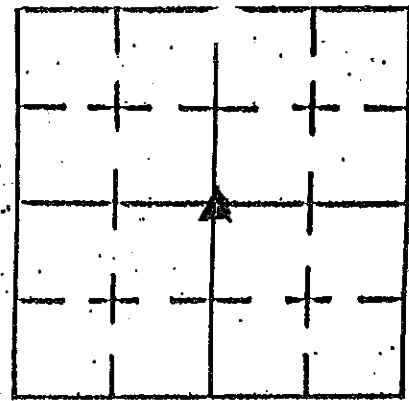
CREW P.C. TAYLOR SUMERFORD

Inst. \_\_\_\_\_ Rod \_\_\_\_\_

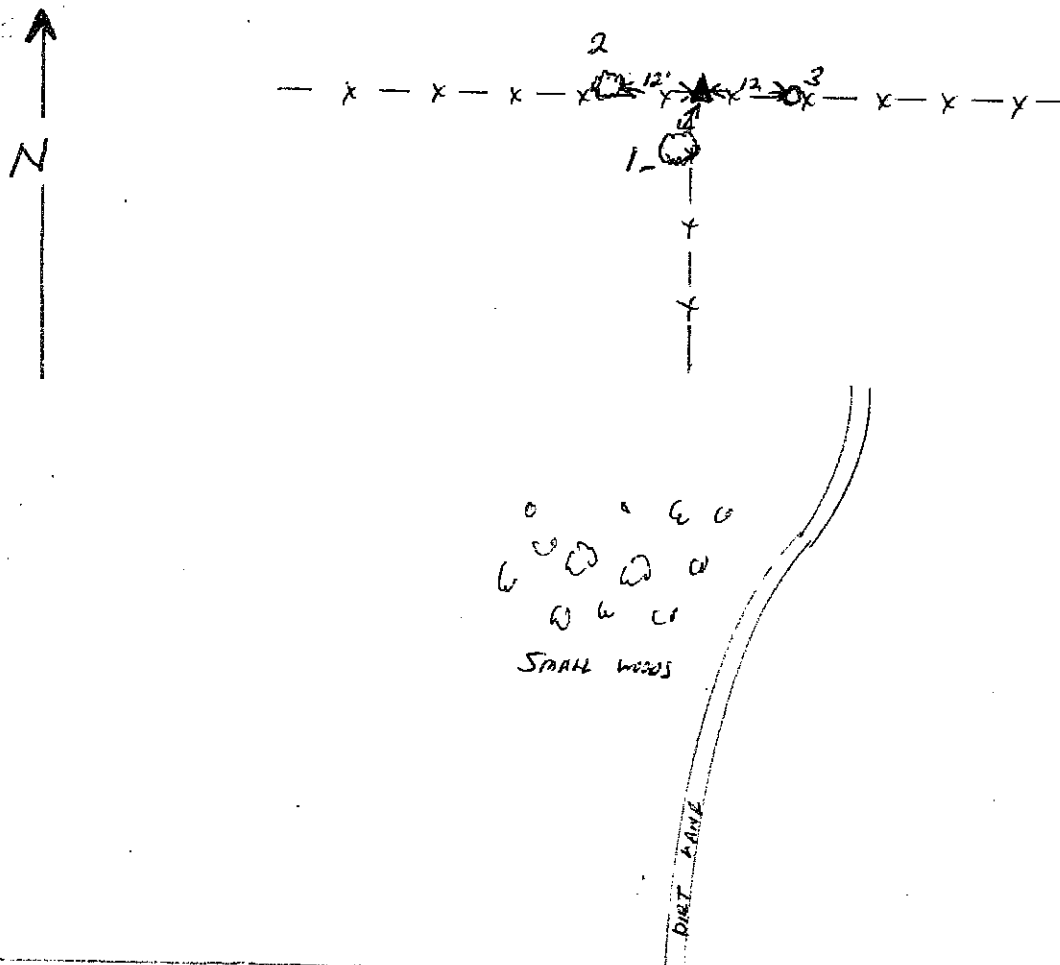
TYPE of MARKER \_\_\_\_\_ Cond. \_\_\_\_\_

METHOD of ESTABLISHMENT 3' REBAR SET - CHALSONIT. POP. SET

15L  
(1 of 1)



15h



FREEPORT RD

250 E

REFERENCE	DISTANCE	DESCRIPTION
# 1	6'	2' DIA WALNUT TREE
# 2	12'	6" ASH TREE
# 3	12'	WOOD ROUND CORNER POST

# SECTION CORNER RECORD

## SHELBY COUNTY, INDIANA

Sec. 22 T. 14 N R. 7 E

DATE 7/20/95

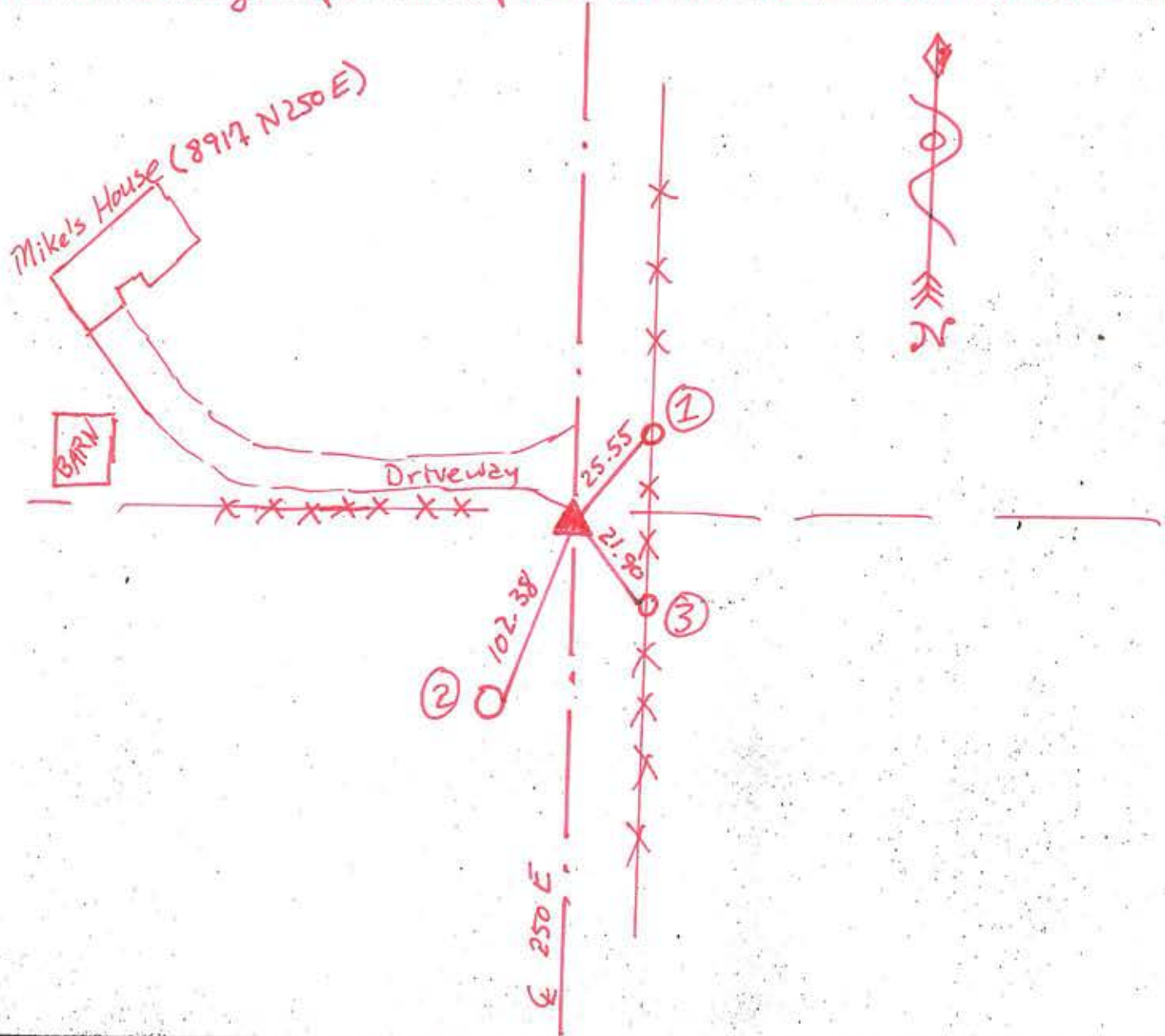
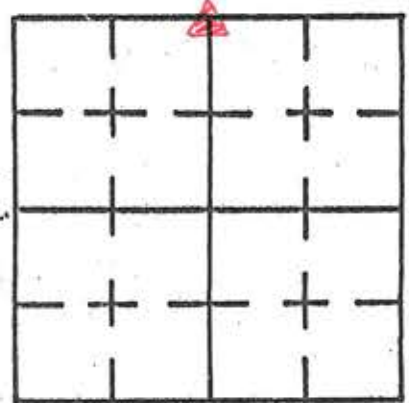
CREW P.C. \_\_\_\_\_

Inst. \_\_\_\_\_ Rod M. Carnico & S. Kreider

TYPE of MARKER RR Spike Cond. Top Bent

METHOD of ESTABLISHMENT Found RR Spike on surface. Pulled ties to straight pt. of Spike. Set 3.00' offsets and Re-estab. ties

15N  
(1 of 2)



REFERENCE	DISTANCE	DESCRIPTION
①	25.55'	PK Nail West side wood post 12" up
②	102.38'	PK Nail 12" up E. side GTE pole # 30262-142
③	21.90'	PK Nail West side wood post 12" up
Straddle	3.00'	PK Nail in pmt North
Straddle	3.00'	PK Nail in pmt West



# SECTION CORNER RECORD

15P  
(1 of 2)

## SHELBY COUNTY, INDIANA

Sec. 22 T. 14 N R. 7 E  
SE COR NW 1/4

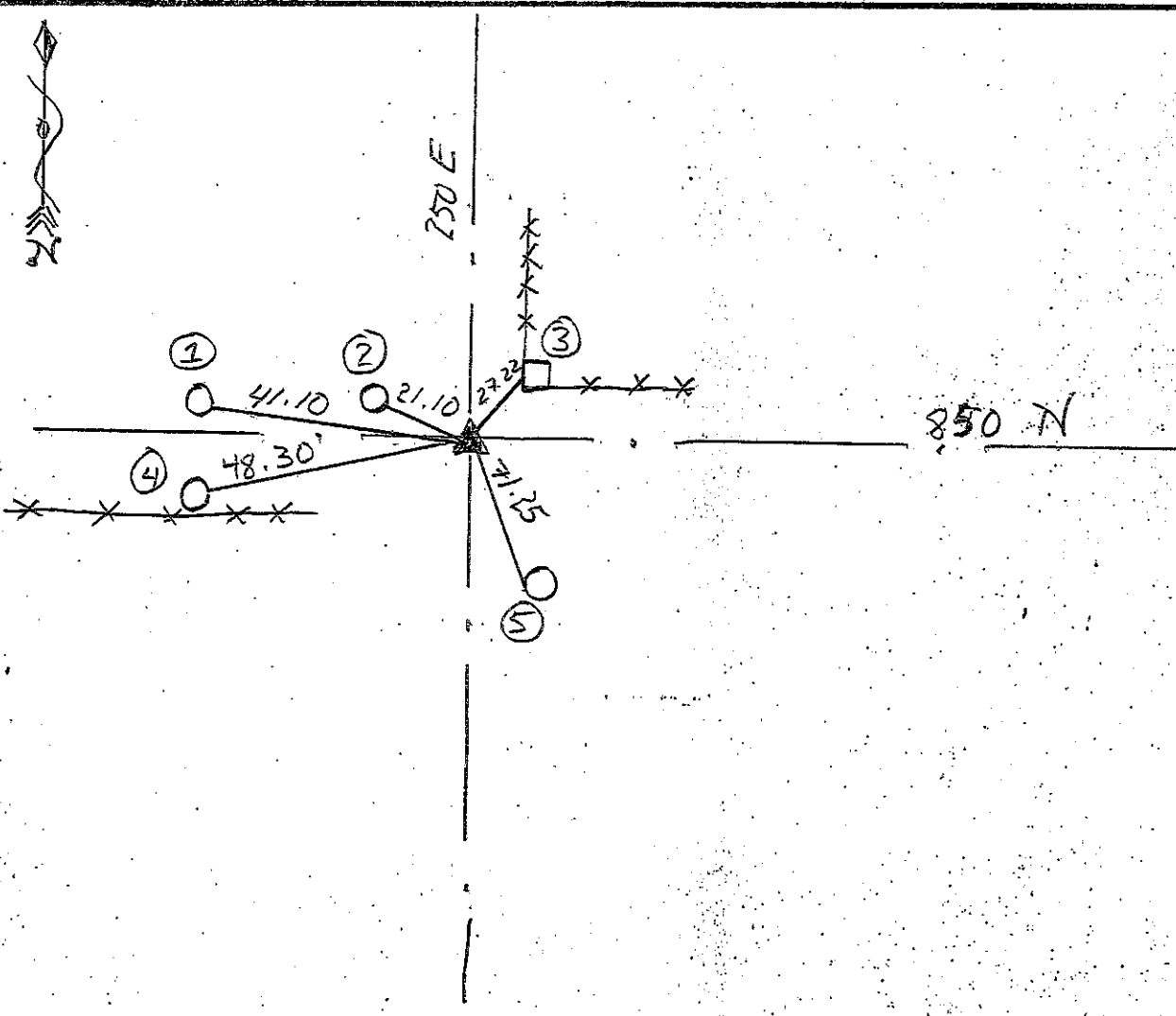
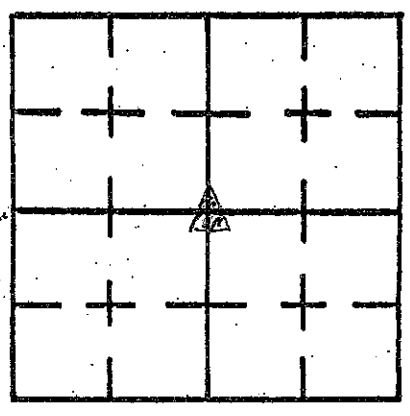
DATE 7/20/95

CREW P.C. \_\_\_\_\_

Inst. \_\_\_\_\_ Rod M. Camico & S. Kreider

TYPE of MARKER RR Spike Cond. Good

METHOD of ESTABLISHMENT Found RR Spike in Road. Re-estab. Mes



REFERENCE	DISTANCE	DESCRIPTION
①	41.10	PK Nail 24" up E side PWP
②	21.10	PK Nail PWP
③	27.22	PK Nail 24" up W side wood corner post
④	48.30	PK Nail E. side PWP # 63913
⑤	71.25	PK Nail 24" up W side PWP # 63872

# SECTION CORNER RECORD

15P  
(2 of 2)

15P

## SHELBY COUNTY, INDIANA

Sec. 22 T. 14 N R. 7 E.

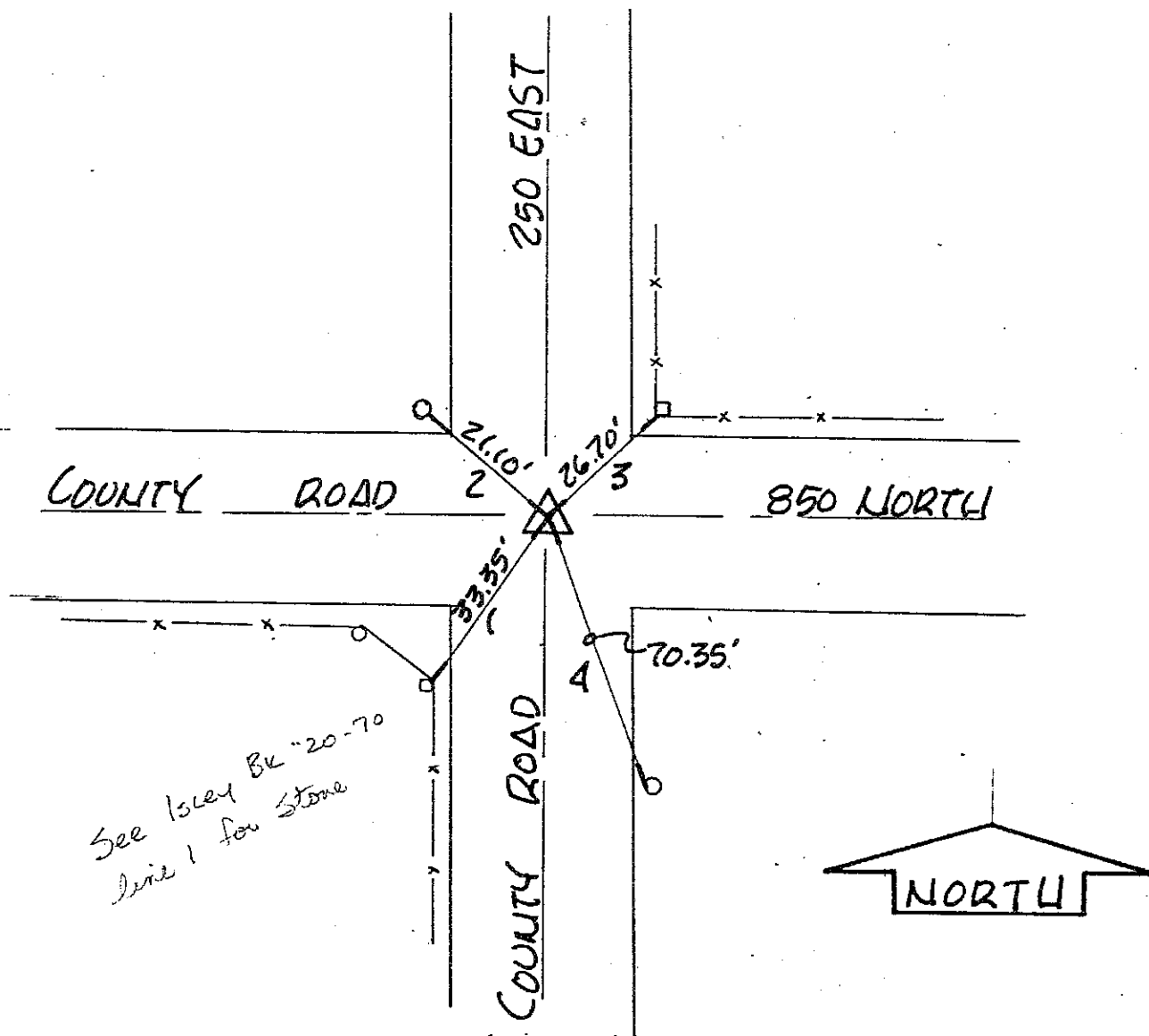
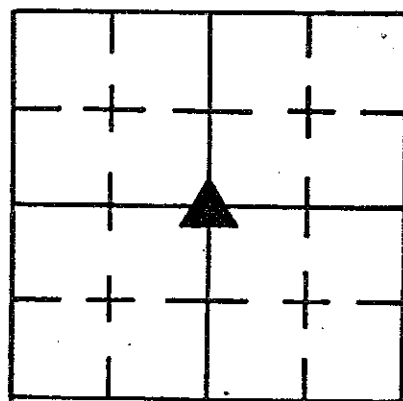
DATE 8/26/81 SE COR NW 1/4

CREW P.C. MARTIN

Inst. CONOVER Rod \_\_\_\_\_

TYPE of MARKER RR SPIKE Cond. GOOD

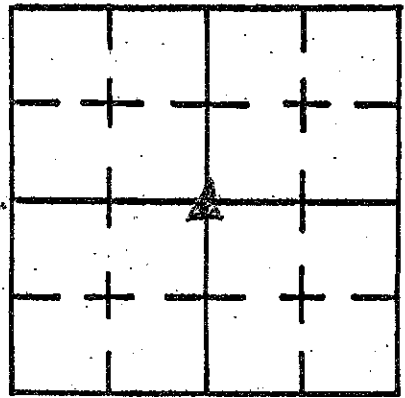
METHOD of ESTABLISHMENT FOUND



REFERENCE	DISTANCE	DESCRIPTION		
1	33.35	WOOD GATE POST	NAIL <sup>1/4</sup>	BOTTLECAP
2	21.10	PUP	NAIL <sup>1/4</sup>	BOTTLECAP
3	26.70	WOOD GATE POST	" "	"
4	70.35	PUP #03872	" "	"

# SECTION CORNER RECORD

15T  
(1 of 2)



SHELBY COUNTY, INDIANA

Sec. 27 T. 14 N R. 7 E

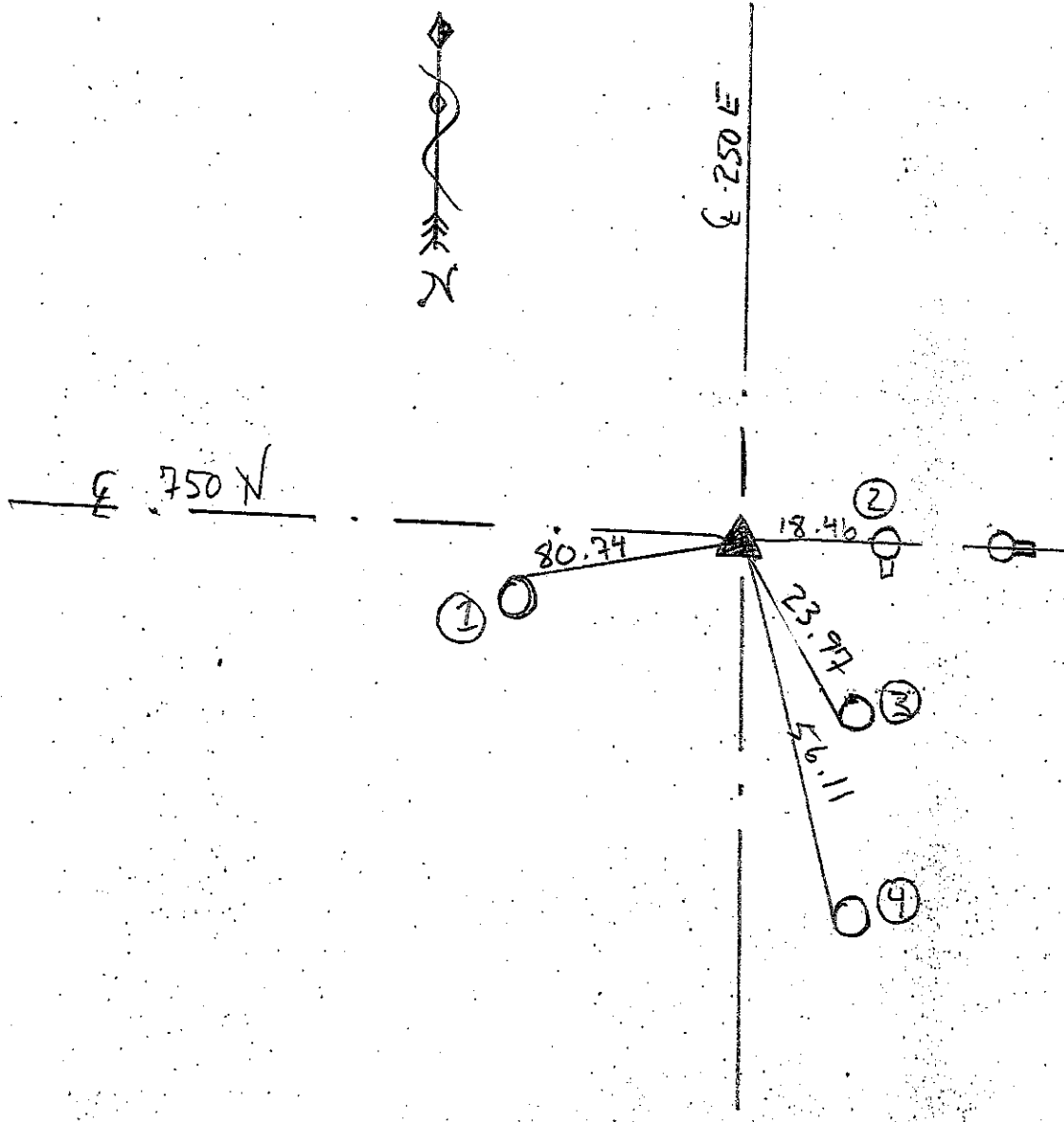
DATE 7 / 19 / 195

CREW P.C. \_\_\_\_\_

Inst. \_\_\_\_\_ Rod M. Carnico & S. Kreider

TYPE of MARKER Post Spike Cond. Good

METHOD of ESTABLISHMENT Found 2" under surface. Set 3.00' offsets North and West. Re-estab. ties.



REFERENCE	DISTANCE	DESCRIPTION
①	80.74	Nail in bottle cap North side pwp (found)
②	18.46	Chiseled X on top North side conc. post
③	23.97	PK Nail w/washer ± 3.0' up W. side pwp
④	56.11	Nail in bottle cap West side pwp (found)
Straddle	3.00'	PK Nail in pmt North
Straddle	3.00'	PK Nail in pmt West



# SECTION CORNER RECORD

## SHELBY COUNTY, INDIANA

Sec. 27 T. 14N. R. 7E.

DATE 1/1

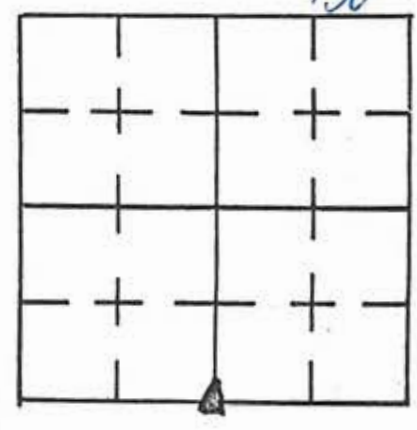
CREW P.C. Bowman

Inst. \_\_\_\_\_ Rod \_\_\_\_\_

TYPE of MARKER IRON PIN Cond. \_\_\_\_\_

METHOD of ESTABLISHMENT \_\_\_\_\_

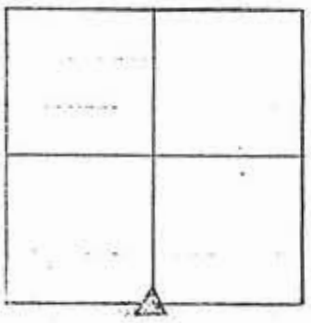
15V  
(1 of 1)



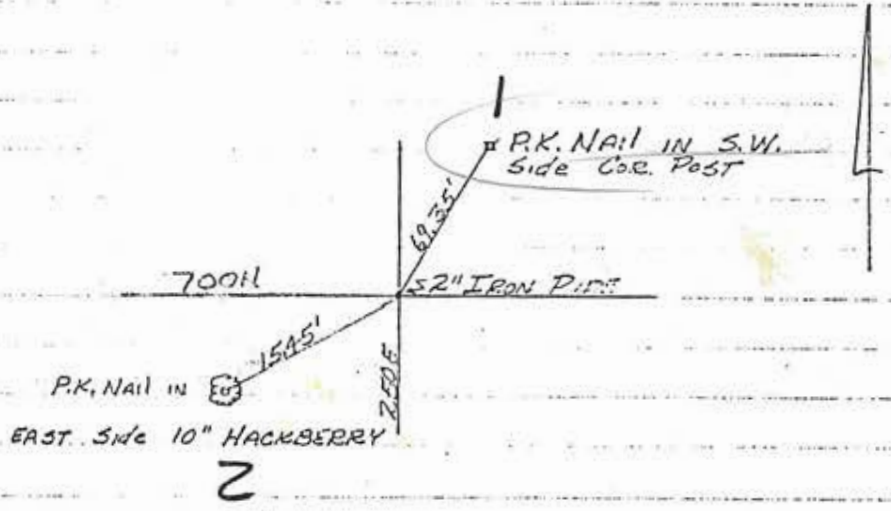
T. 14N., R. 7E. SEC 27

S.W. Cor S.E. 1/4

S.E. Cor S.W. 1/4



B.



7-20-95

Found pk nail in wooden end post on NE side.  
 Couldn't find evidence of marker and unsure  
 of direction to pull or if pk nail found  
 is tie and mistake was originally made.  
 - m. Carrico & S. Kreidler

REFERENCE	DISTANCE	DESCRIPTION
1	69.35	P.K. nail in S.W. side cor. Post
2	15.45	" " " E. side 10" HACKBERRY
<p>Note: 7-31-95 looked for run pipe off  of tie to north cor (69.35") nothing found  by detection, need to ✓ on level to next  point on perpendicular back.</p> <p style="text-align: right;">J.P.</p>		

# SECTION CORNER RECORD

## SHELBY COUNTY, INDIANA

Sec. 34 T. 14-N R. 7-E

DATE 3 11 189

CREW P.C. P. Rivers

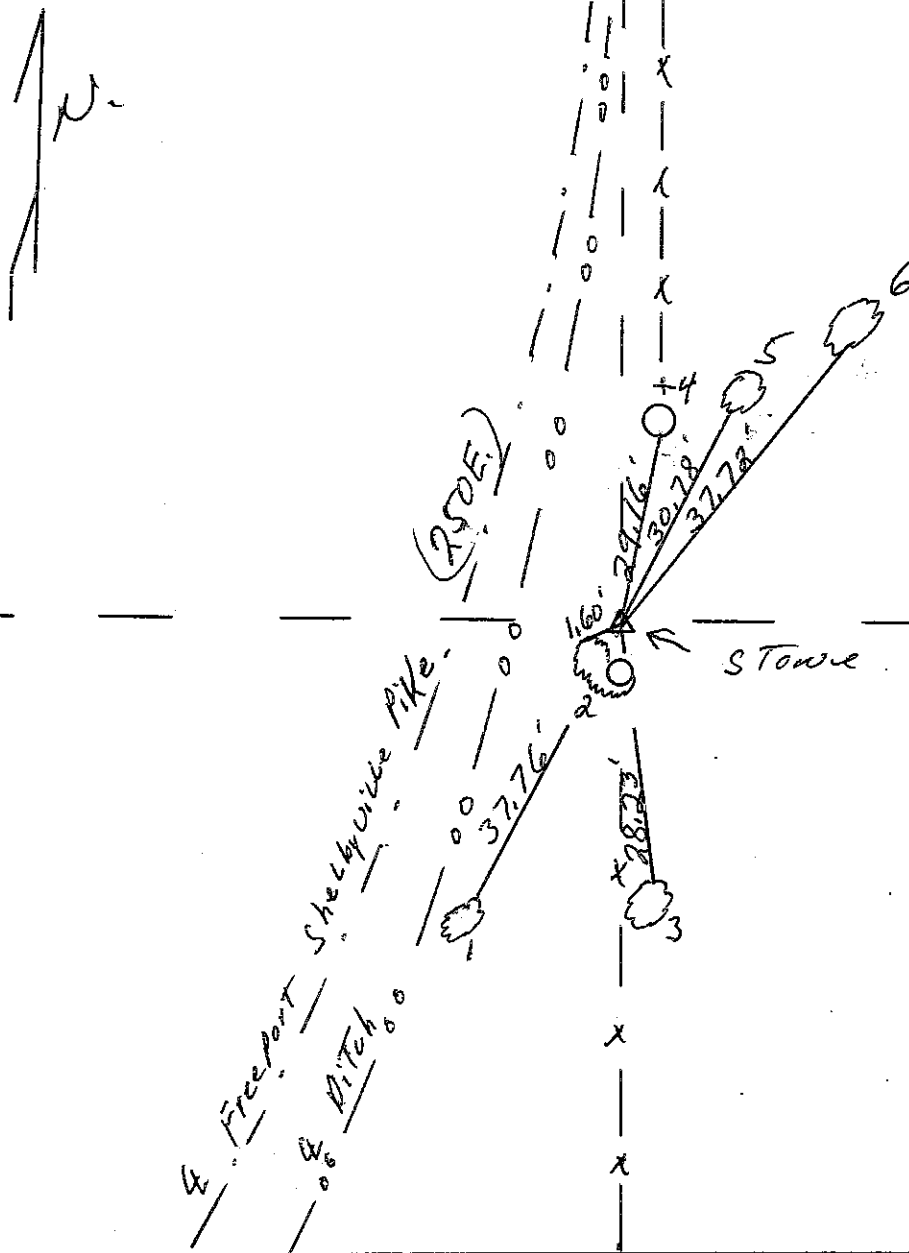
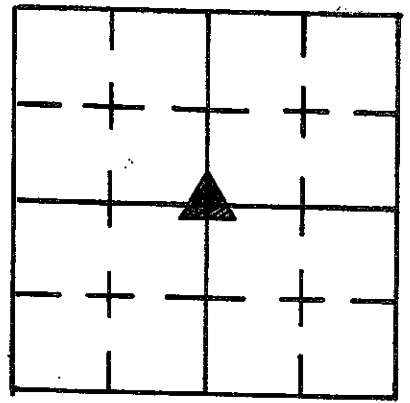
Inst. \_\_\_\_\_ Rod D. Wall

TYPE of MARKER Stone Cond. (Good) Limestone

METHOD of ESTABLISHMENT Found Stone W. of corner Post  
3" above ground. Stone 3 1/2" x 3 1/2" Put cut + on top of stone

15X  
(1 of 2)

15-X




REFERENCE	DISTANCE	DESCRIPTION
1.	37.76	P.K. E. SIDE 19" Sycamore Tree 24" up (Plumed)
2.	1.60'	P.K. N. SIDE 8" Elm 4" up Tree grown around post.
3.	28.23'	P.K. Easterly most Root 24" Walnut 7" up
4.	29.16'	P.K. E. SIDE Round wooden End Post 7" up
5.	30.78'	P.K. S.W. SIDE South Tree in Double Stand 12" Walnut 4" up
6.	37.72'	P.K. W. SIDE South Root 17" Maple South Tree in Double stand 4" up Set orange carborundum Rod 0.20' South & 0.20' West 0.84' Direct Line From + in Stone

# SECTION CORNER RECORD

## SHELBY COUNTY, INDIANA

15X  
(2 of 2)



Sec. 34 T. 14N R. 7E

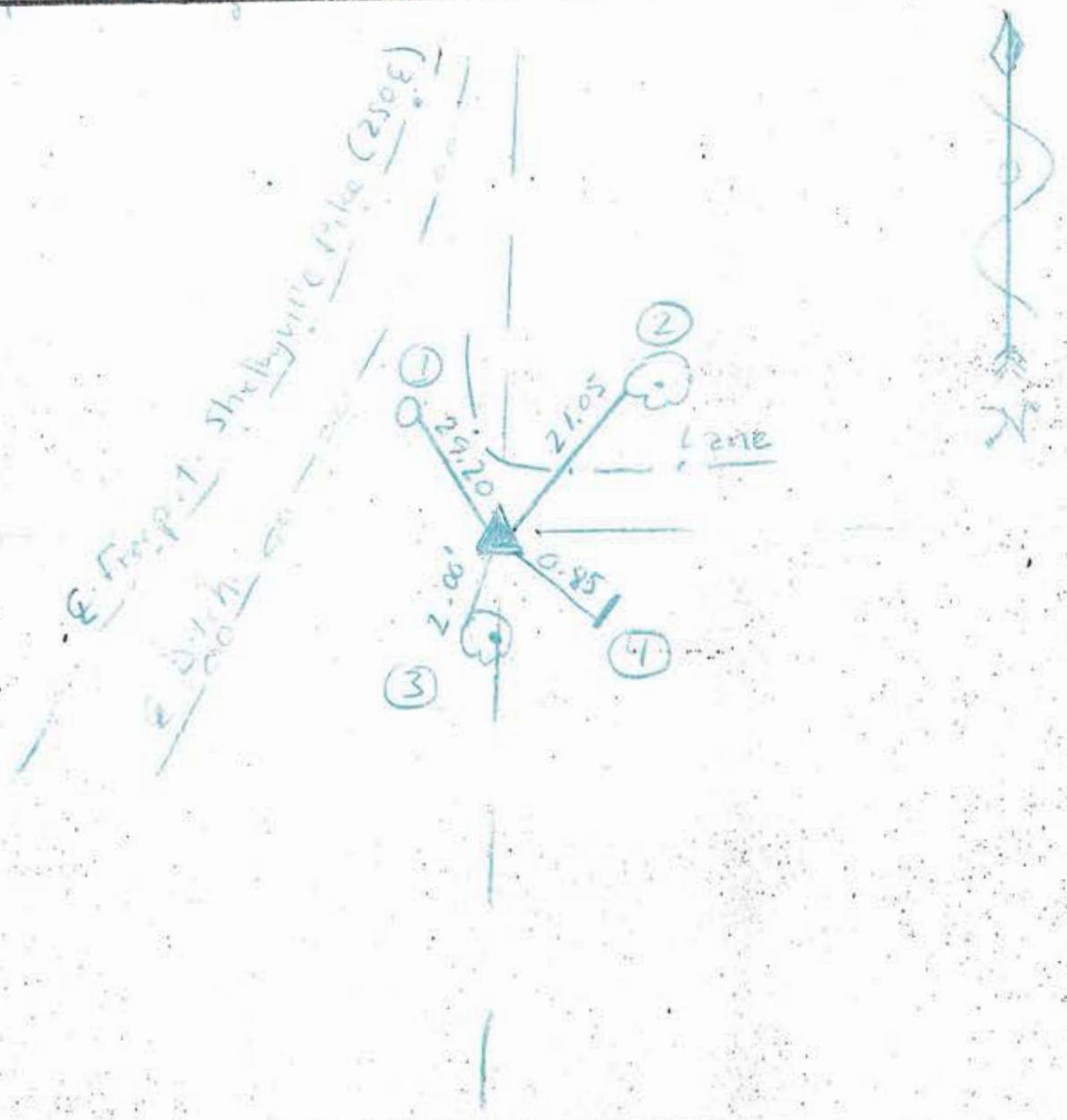
DATE 7 / 20 / 75

CREW P.C. \_\_\_\_\_

Inst. \_\_\_\_\_ Rod M. [unclear]

TYPE of MARKER \_\_\_\_\_ Cond. \_\_\_\_\_

METHOD of ESTABLISHMENT Found stone on surface with X top measuring 5 1/2" x 3 1/2" set 5' marks N & W and re-establish



REFERENCE	DISTANCE	DESCRIPTION
(1)	29.20'	PK Nail 7" up E side wooden post
(2)	21.05'	PK Nail 12" up W side of tree
(3)	2.00'	PK Nail 24" up side of tree
(4)	0.85'	Concrete rod 10.50' south and 0.20' east of stone
Stake	5.00'	5/8" Rebar N, flush w/ ground
Stake	5.00'	5/8" Rebar W, flush w/ ground

# SECTION CORNER RECORD

## SHELBY COUNTY, INDIANA

Sec. 3 T. 14 N R. 7 E

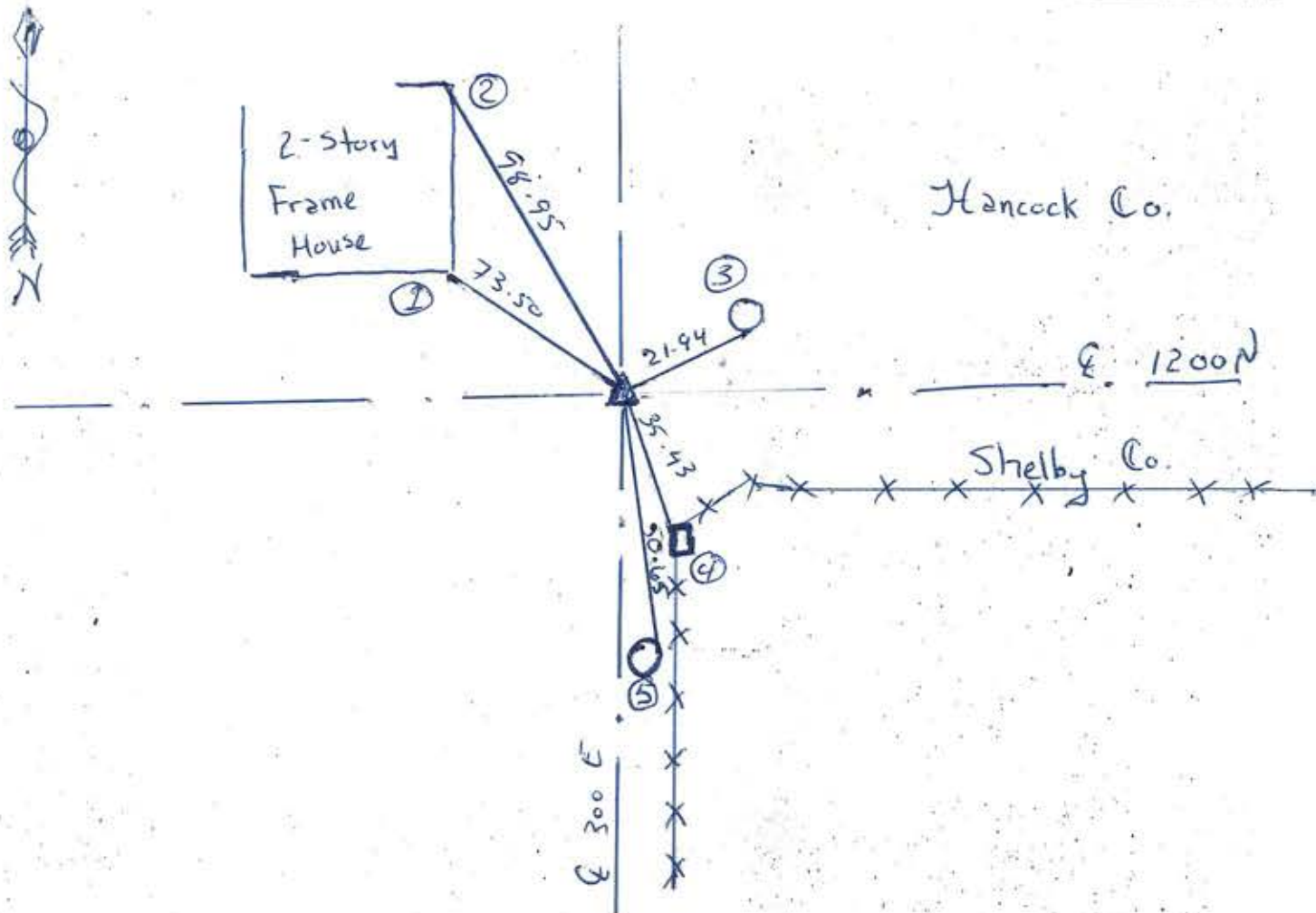
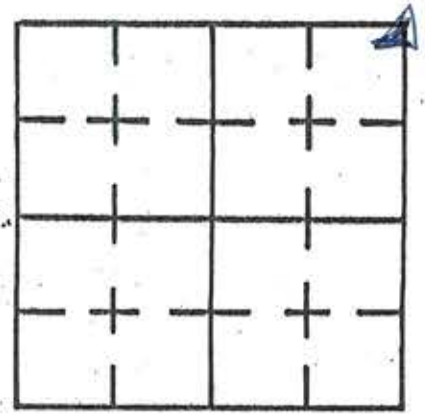
DATE 7/5/95

CREW P.C. \_\_\_\_\_

Inst. \_\_\_\_\_ Rod M. Carnico & S. Kreider

TYPE of MARKER Iron Pin Cond. Good

METHOD of ESTABLISHMENT Located Iron pin in hole on surface.  
Checked and Re-established ties.



REFERENCE	DISTANCE	DESCRIPTION
①	73.50	Corner of Stone SE side of House 5' up
②	98.95	Corner of Stone NE side of House 5' up
③	21.94	Nail in bottlecap S. side pup # 04267
④	35.43	PK Nail 10" up wood corner post
⑤	50.65	Nail in bottlecap E. side pup No #

# SECTION CORNER RECORD

## SHELBY COUNTY, INDIANA

Sec. 3 T. 14 R. 7

DATE 7/31/80

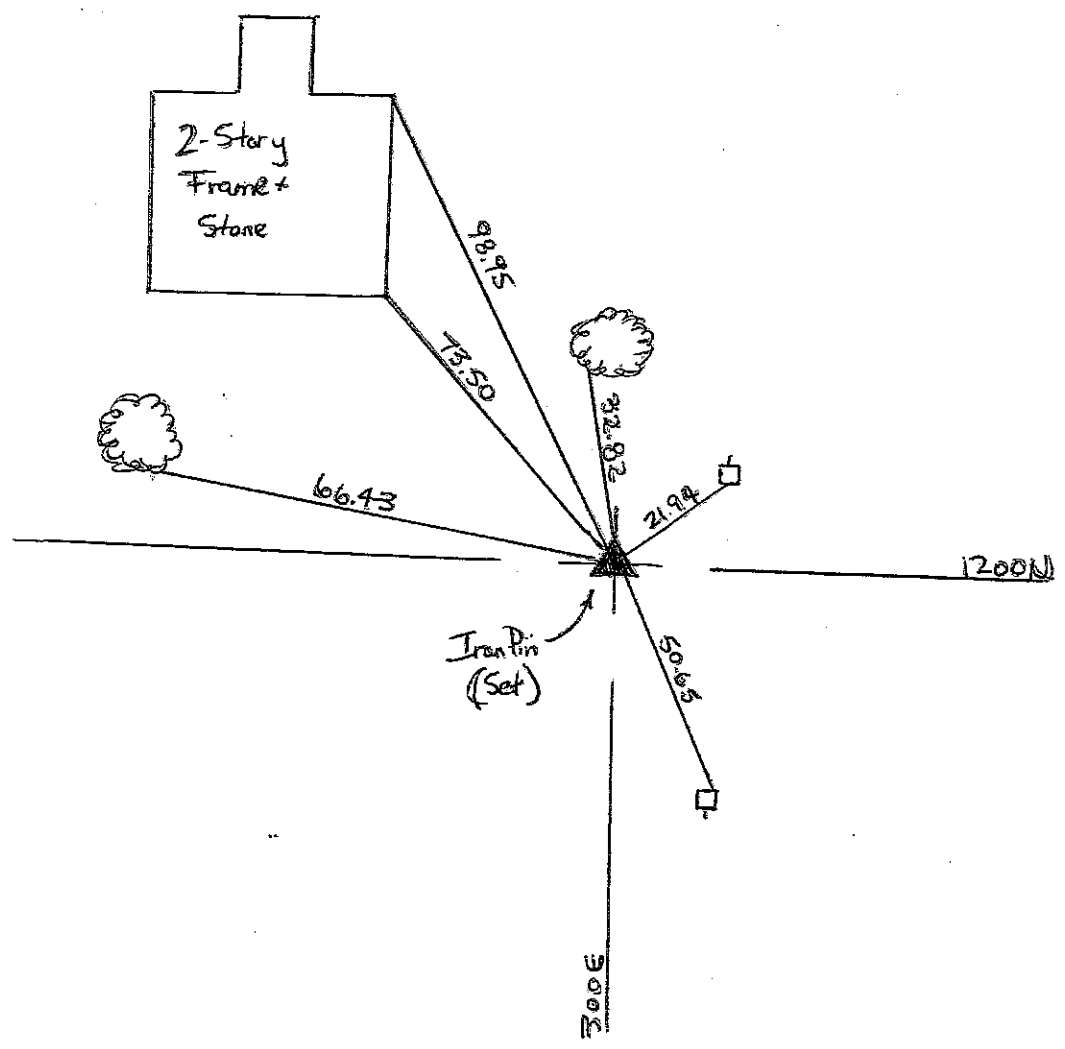
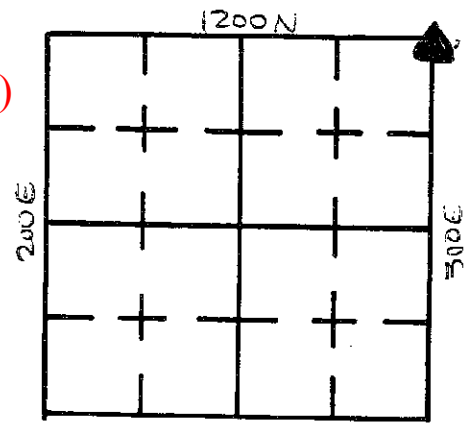
CREW P.C. Taler Sumnerford

Inst. S. Curren Rod S. Curren

TYPE of MARKER Iron Pin (Set) Cond. Good

METHOD of ESTABLISHMENT \_\_\_\_\_

17A  
(2 of 2)



REFERENCE	DISTANCE	DESCRIPTION
1	21.94	Nail in Bottlecap S. Side PWP# 04267 REMC
2	32.82	" " " W. " Red Maple 8"
3	66.43	" " " S. " 10" Redbud
4	50.65	" " " E. " PWP No #
5	73.50	Corner of Stone SE. " of House 5' Up
6	98.95	" " " NE. " " " " "

# SECTION CORNER RECORD

## SHELBY COUNTY, INDIANA

Sec. 2 T. 14-N R. 7-E

DATE 9/27/88

CREW P.C. P. Rivers

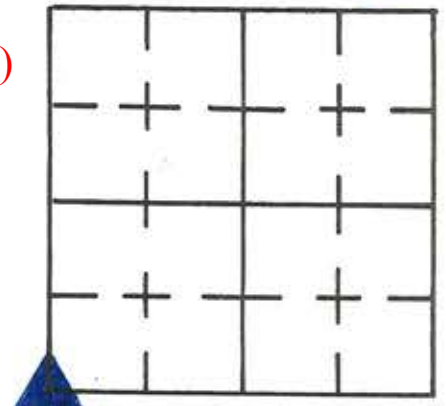
Inst. \_\_\_\_\_ Rod P. Short

TYPE of MARKER Stone Cond. Good (Granite)

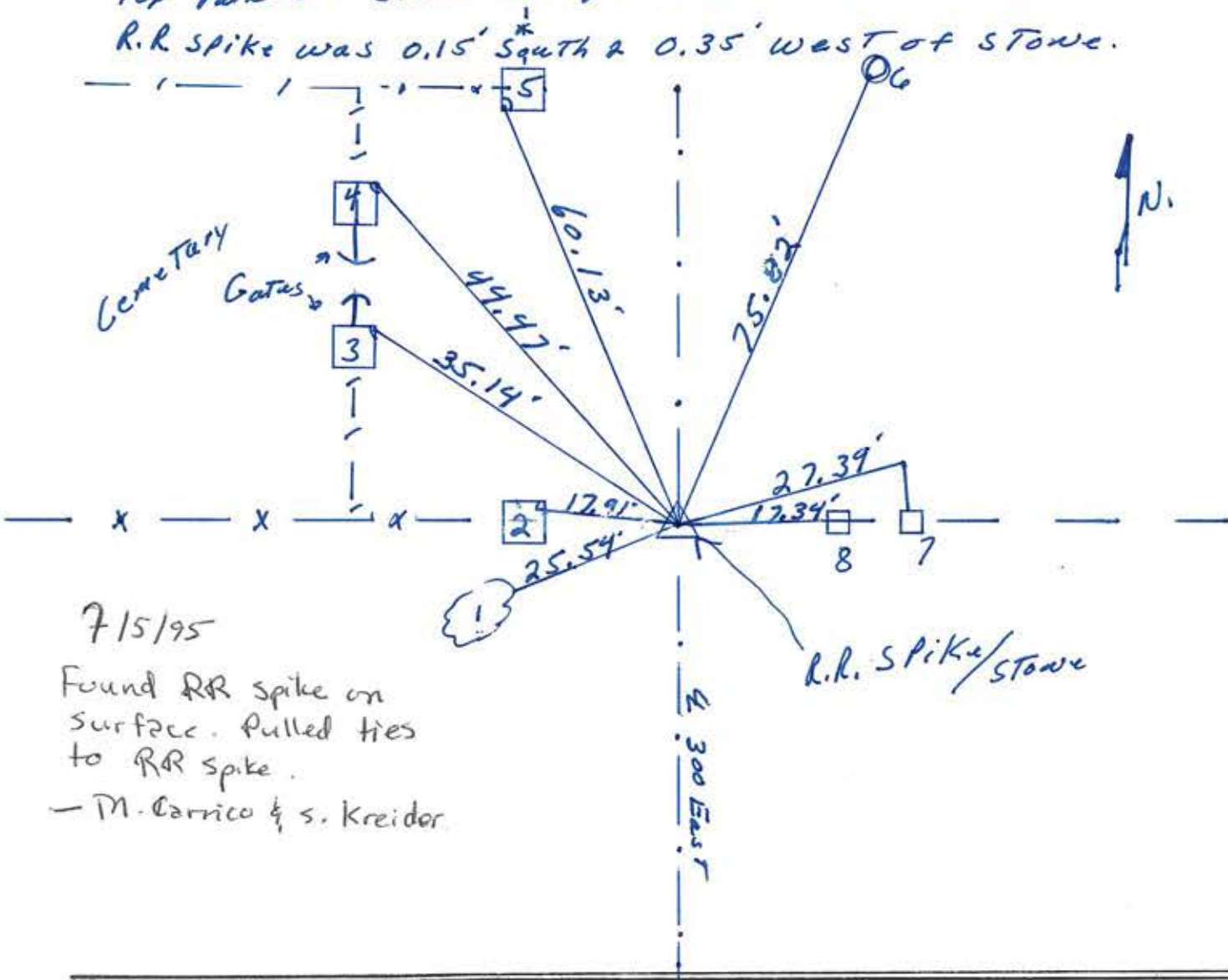
METHOD of ESTABLISHMENT Found R.R. spike 6" deep

17-E

17E  
(1 of 1)



Set P.K.'S 3.00' To The N & E Dug & Found Stone  
 14" Deep Stone 12" N.E. To S.W. x 8" S.E. To N.W. with rounded  
 top painted stone orange & put at ON the High point.  
 R.R. spike was 0.15' South & 0.35' West of Stone.



7/15/95

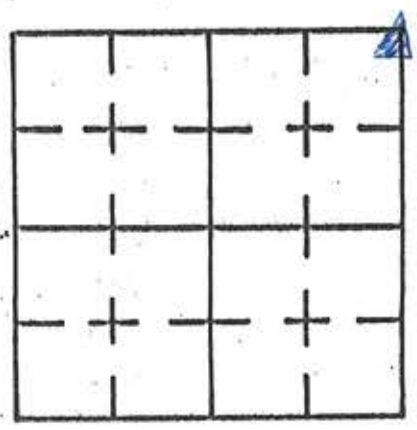
Found RR spike on surface. Pulled ties to RR spike.

- M. Carrico & S. Kreider

REFERENCE	DISTANCE	DESCRIPTION
1.	25.54'	P.K. NAIL N. SIDE 40" WALNUT 16" UP
2.	17.91'	N.E. CORNER 2'x2' BRICK CORNER POST 13" UP
3.	35.14'	( ) ( ) ( ) ( ) GATE ( ) 24" UP
4.	44.47'	( ) ( ) ( ) ( ) ( ) ( ) 24" UP
5.	60.13'	S.W. ( ) ( ) ( ) CORNER ( ) 27" UP
6.	75.82'	P.K. NAIL FOUND S.E. SIDE UTILITY POLE P.S.C. OF E. #266-83 27" UP
7.	27.39'	P.K. NAIL S. SIDE SQUARE WOODEN BRACE POST 21" UP
8.	17.34'	P.K. NAIL FOUND S. SIDE SQUARE WOODEN CORNER POST 20" UP
OFFSET	2.87'	P.K. NAIL IN PAVEMENT NORTH OF STONE
OFFSET	2.66'	( ) ( ) ( ) ( ) East of Stone
		Set R.R. SPIKE over stone 7" DEEP
		( ) ( ) ( ) ( ) ( ) @ Surface

# SECTION CORNER RECORD SHELBY COUNTY, INDIANA

17J  
(1 of 2)



Sec. 15 T. 14 N R. 7 E  
NE COR NE 1/4

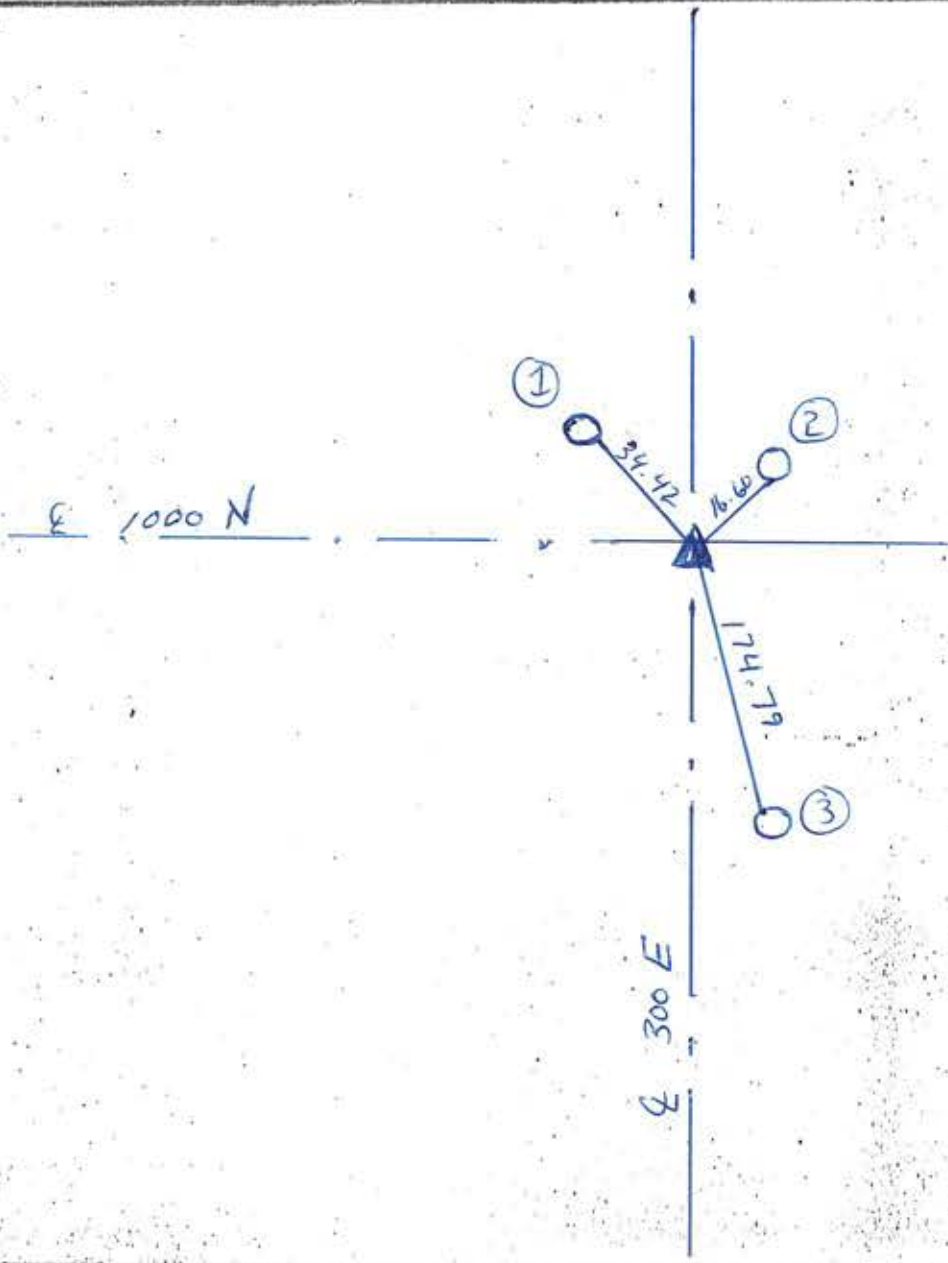
DATE 7 15 195

CREW P.C. \_\_\_\_\_

Inst. \_\_\_\_\_ Rod M. Gernico & S. Kreider

TYPE of MARKER Iron Pin Cond. Good

METHOD of ESTABLISHMENT Found on surface. Checked and Re-estab. ties.



REFERENCE	DISTANCE	DESCRIPTION
①	34.42	PK Nail 12" up SE side of pup
②	16.60	PK Nail 12" up S side of pup
③	174.79	RR Spike (Found) 12" up N. side of pup



# SECTION CORNER RECORD

## SHELBY COUNTY, INDIANA

Sec. 14 T. 14 R. 7

DATE 12/23/02

CREW P.C. TOM SIPES

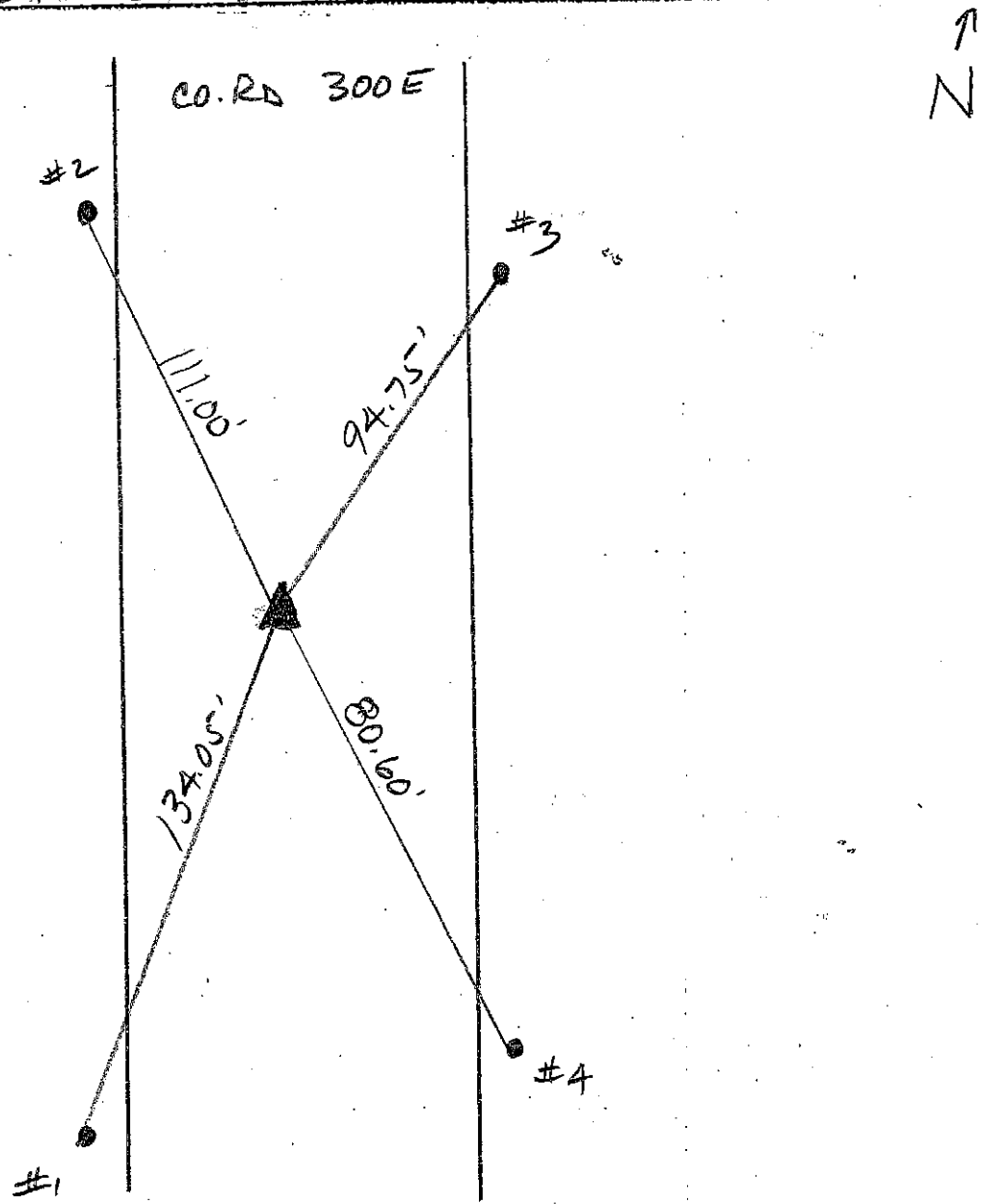
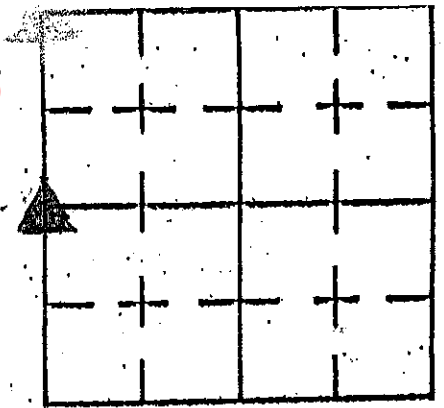
Inst. \_\_\_\_\_ Rod \_\_\_\_\_

TYPE of MARKER RR SPIKE Cond. \_\_\_\_\_

METHOD of ESTABLISHMENT POINT CONFIRMED BY T.

SUMERFORD - SHELBY Co. SURVEYOR

17L  
(1 of 2)



REFERENCE	DISTANCE	DESCRIPTION
1	134.05'	GEN. SYS. POLE #111 - PK NAIL 36" UP EAST SIDE
2	111.00'	GEN. SYS. POLE #110 - PK NAIL 24" UP WEST SIDE
3	94.75'	PST POLE 260372 - PK NAIL 15" UP WEST SIDE
4	80.60'	PST POLE 260373 - PK NAIL 15" UP WEST SIDE
		CARSONITE ROD PLACED IN FENCE LINE
		EAST OF RR SPIKE

# SECTION CORNER RECORD

## SHELBY COUNTY, INDIANA

Sec. 15 T. 14 R. 7

DATE 1/4/01

CREW P.C. TAYLOR SUMERFORD

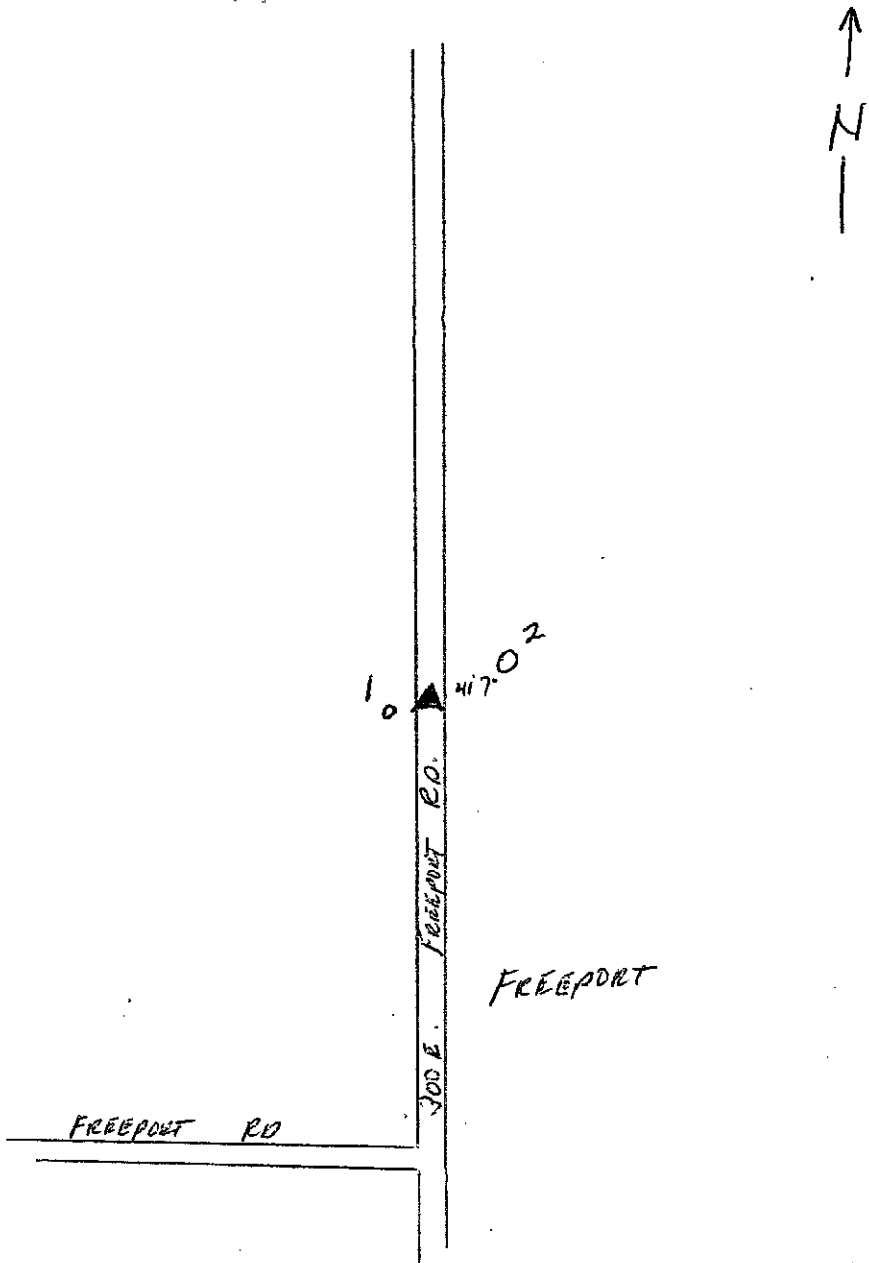
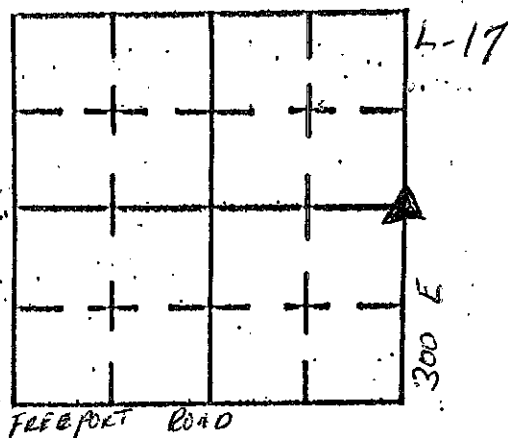
Inst. \_\_\_\_\_ Rod \_\_\_\_\_

TYPE of MARKER pin Cond. \_\_\_\_\_

METHOD of ESTABLISHMENT LOCATED PIN

Rk. MARK + WATER 1' up on POWER POLE

17L  
(2 of 2)



REFERENCE	DISTANCE	DESCRIPTION
1		CORNSHITE ROD IN DITCH
2	41' 7"	POWER POLE # 260371

# SECTION CORNER RECORD

## SHELBY COUNTY, INDIANA

Sec. 15 T. 14-N R. 7-E

DATE 10/6/1987

CREW P.C. D. River's

Inst. Rod C. Pogue

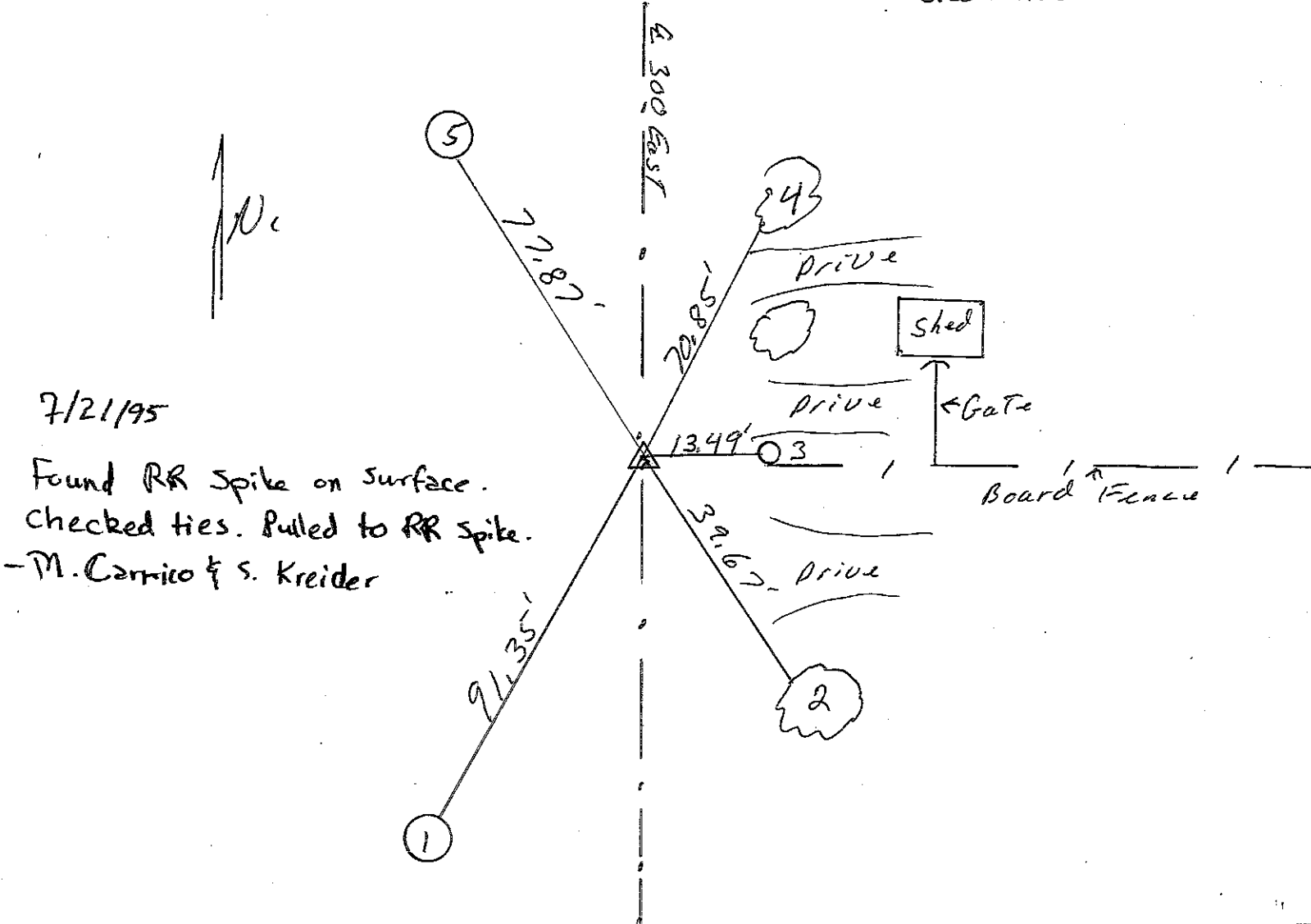
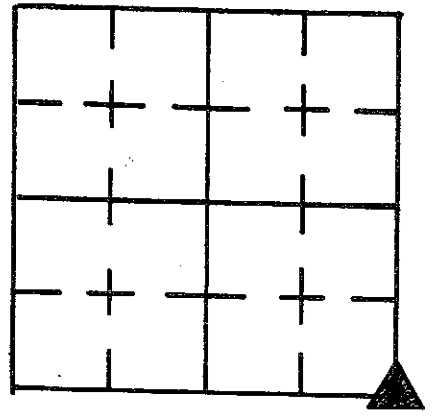
TYPE of MARKER STONE Cond. Good

METHOD of ESTABLISHMENT Found P.K. NAIL IN A 300' EAST SET

P.K.'s 2' S.W. Dig 3'x3' Hole Found Stone 8" Deep 1.35' North & 0.2' East of P.K. NAIL. Put Cat X in center of Stone Set 2 R.R. Spike equal DIST E.W. OF X in Stone. Set R.R. Spike over Stone. Stone to offsets South 3.33' & S.W. 2.55'

17N  
(1 of 1)

N-17



REFERENCE	DISTANCE	DESCRIPTION
1.	91.35'	P.K. NAIL W. SIDE UTILITY Pole P.S.C. of I. #260-393 <sup>16" up</sup>
2.	39.67'	P.K. NAIL W. SIDE 26" Maple 8" up
3.	13.49'	P.K. NAIL N. SIDE round wooden corner post 7" up
4.	70.85'	P.K. NAIL west side mast root 42" maple 2" up
5.	77.87'	P.K. NAIL E. SIDE UTILITY Pole P.S.C. of I. #260-393 <sup>16" up</sup>
OFFSET	3.33'	P.K. NAIL in pavement South OF Stone
OFFSET	2.55'	P.K. NAIL in pavement South West of Stone
		R.R. Spike over Stone

# SECTION CORNER RECORD

17P  
(1 of 2)

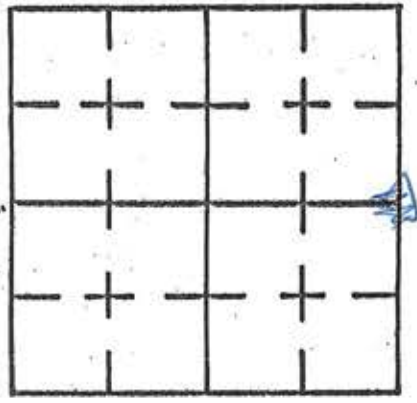
## SHELBY COUNTY, INDIANA

Sec. 22 T. 14-N R. 7-E

DATE 7/21/95

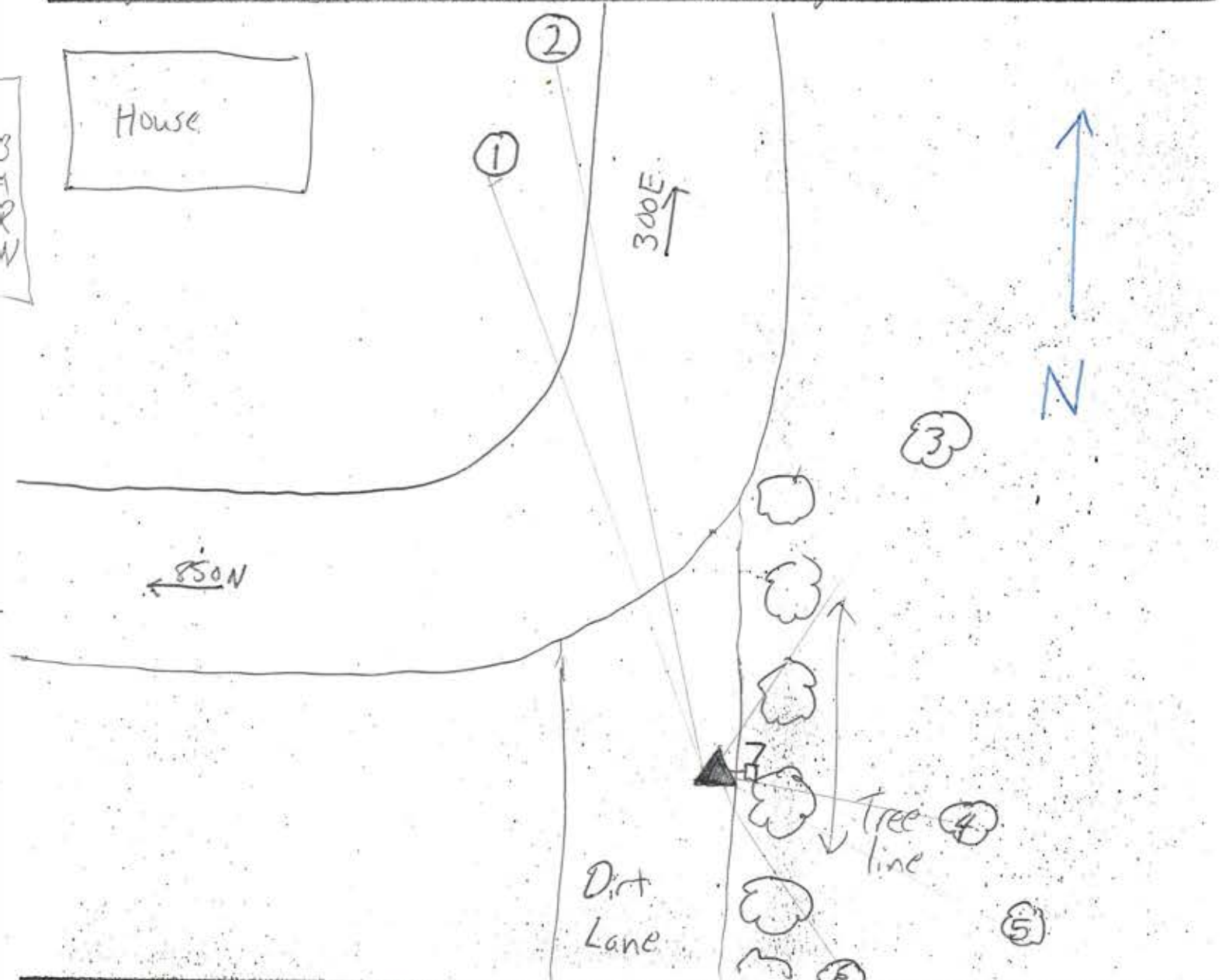
CREW P.C. M Carrico/S Kreider

Inst. \_\_\_\_\_ Rod \_\_\_\_\_



TYPE of MARKER Stone w/ Iron Pin Cond. Good

METHOD of ESTABLISHMENT Found Iron pin 2" under surface. Pin is just West of stone and bent over to align with stone



REFERENCE	DISTANCE	DESCRIPTION
1	110.00	P.K. Nail E side Round wooden Fence Post
2	127.00	P.K. Nail E side Utility Pole 15" up
3	57.41	P.K. Nail W Side Coffee Tree 48" up
4	42.18	P.K. Nail N. Side Ash Tree wrapped w/ woven wire 51" up
5	64.52	P.K. Nail in N Side <del>W</del> of North double trees <small>spanning 66' up</small>
6	59.78	P.K. Nail W. Side 12" Ash Tree 63" up
7	4.45	Carborite Rod East of Angled iron pin

# SECTION CORNER RECORD

## SHELBY COUNTY, INDIANA

Sec. 22 T. 14-N R. 7-E

DATE 5/2/1989

CREW P.C. Dale Rivers

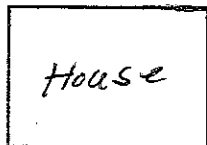
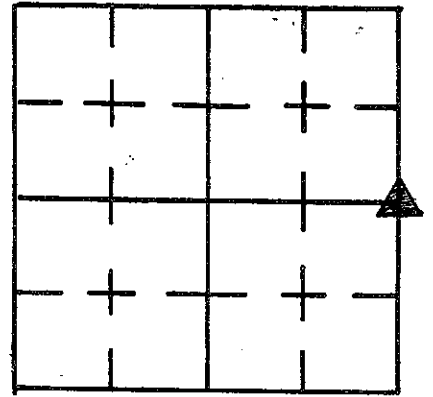
Inst. \_\_\_\_\_ Rod John Hill

TYPE of MARKER Lime Stone Cond. Good

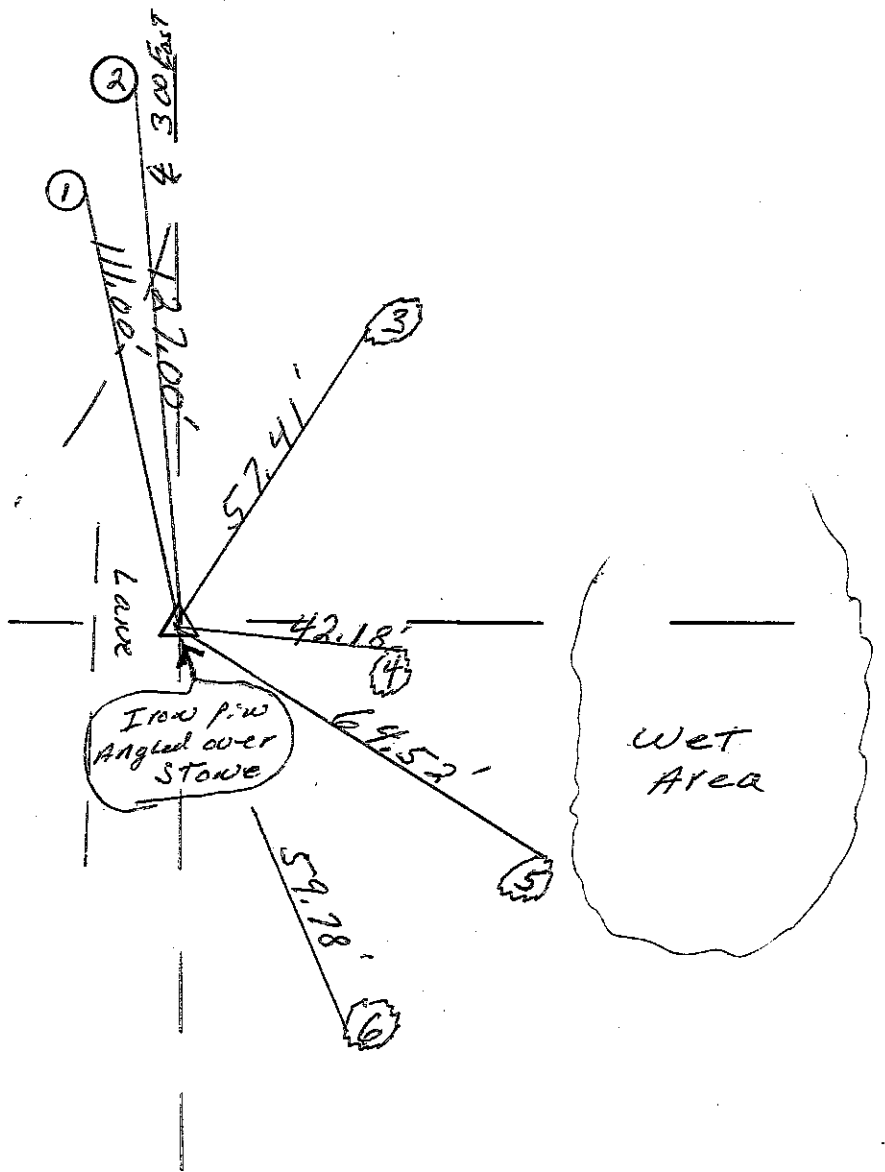
METHOD of ESTABLISHMENT Found Flat Blue Granite Stone

with cut + 12" deep Found Lime Stone under Granite Stone 16" Deep. Limestone 4 1/2" E. To W. X 5" N. To S. (Set Good) Stone was chiseled to a point.

17P  
(2 of 2)



± 850 North



REFERENCE	DISTANCE	DESCRIPTION
1.	111.00'	P.K. NAIL E. SIDE Round wooden Fence Post 12" up
2.	127.00'	P.K. NAIL E. SIDE UTILITY Pole P.S.G. of I #260-425
3.	57.41'	P.K. NAIL W. SIDE 18" Coffee Tree 48" up 15" up
4.	42.18'	P.K. NAIL N. SIDE 15" Ash Tree with woven wire wrapped 3/4 of the way around 51" up
5.	64.52'	P.K. NAIL N. SIDE 26" Sycamore North Tree of Double Stand 66" up
6.	59.78'	P.K. NAIL W. SIDE 12" Ash Tree 63" up Angled 5/8" x 18" Iron Pin over Stone To where Top of Pin is over Stone AND The Bottom is on The west side of Stone.







# SECTION CORNER RECORD

## SHELBY COUNTY, INDIANA

Sec. 2 T. 14N R. 7E

DATE 8/7/95

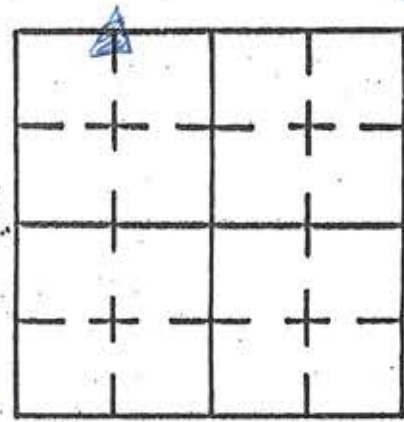
CREW P.C. \_\_\_\_\_

Inst. \_\_\_\_\_ Rod M. Carrico & S. Kreider

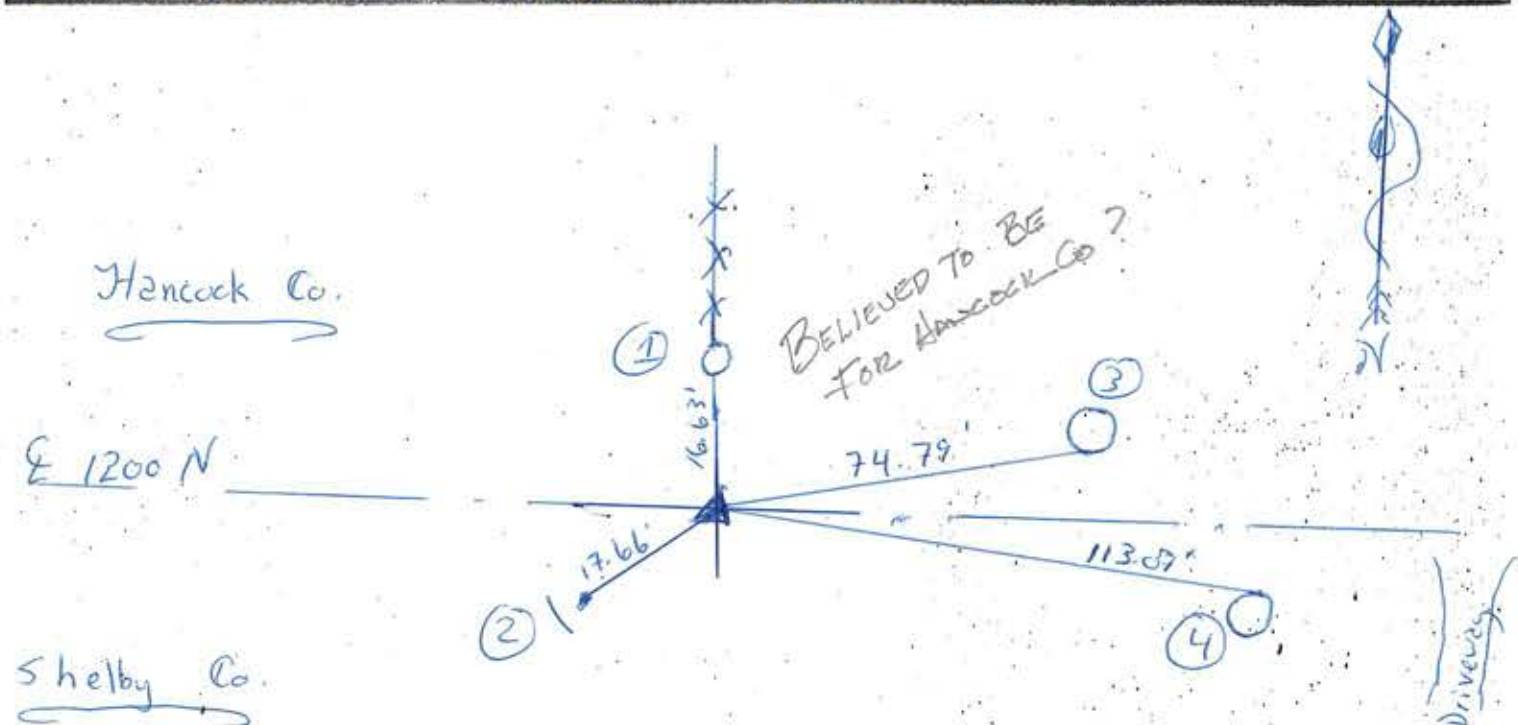
TYPE of MARKER Stone Cond. Good

METHOD of ESTABLISHMENT Found stone ± 4" under surface w/ pit

18A  
(1 of 2)



18A  
C182  
69 River



REFERENCE	DISTANCE	DESCRIPTION
①	16.63'	PK Nail E. side Round wooden corner post 12" up
②	17.66'	5/8" Rebar w/ witness post
③	74.79'	PK Nail South side <del>PK</del> utility pole # 04291 (17" up)
④	113.07'	PK Nail North side utility pole # 04292 (15" up)
Straddle	2.00'	PK Nail in pvt North
Straddle	2.00'	PK Nail in pvt West

# SECTION CORNER RECORD

## SHELBY COUNTY, INDIANA

Sec. 35 T. 15-N R. 7-E

DATE 10/7/88

CREW P.C. P. Rivers

Inst. \_\_\_\_\_ Rod P. Short

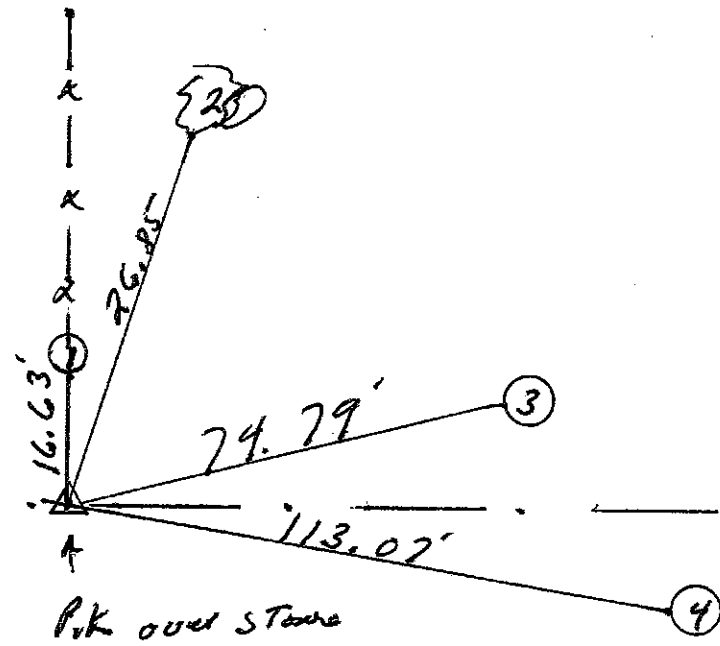
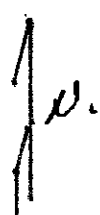
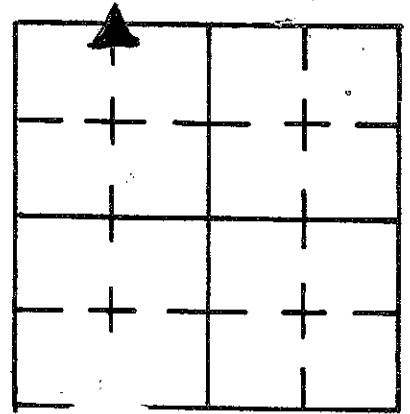
TYPE of MARKER Stone Cond. Good (re-used)

METHOD of ESTABLISHMENT Found R.R. Spike at Surface

in line with 1/2 Line Fence Running north. Set  
2 P.K.s 2' E. & S. of spike dug 3 1/2' x 3' hole, Found stone  
4" deep 10' S. & 11' W. of spike set 2 R.R. spikes 7" deep &  
7" E. & W. of cut X we put in stone. Stone 9" E. to W. &  
9' N. to S. Found 1/8 chiseled on E. side of stone.

18-A

18A  
(2 of 2)



REFERENCE	DISTANCE	DESCRIPTION
1.	16.63'	P.K. E. SIDE Round wooden Cor Post 12" up
2.	26.85'	P.K. S.W. SIDE Double wild cherry 14" base top
3.	74.79'	P.K. S. SIDE UTILITY Pole #04291 12" up
4.	113.07'	P.K. N. SIDE UTILITY Pole #04292 15" up
offset	1.28'	P.K. NAIL in Pavement S.E. of Stone
offset	3.26'	P.K. NAIL in Pavement N.E. of Stone
		set P.K. NAIL over Stone

# SECTION CORNER RECORD

## SHELBY COUNTY, INDIANA

Sec. 2 T. 14-N R. 7-E

DATE 10/26/1988

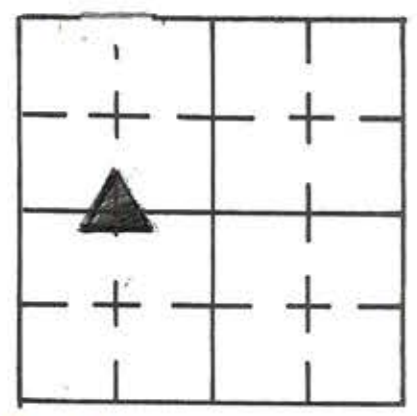
CREW P.C. John Hill

Inst. \_\_\_\_\_ Rod Phillip Short

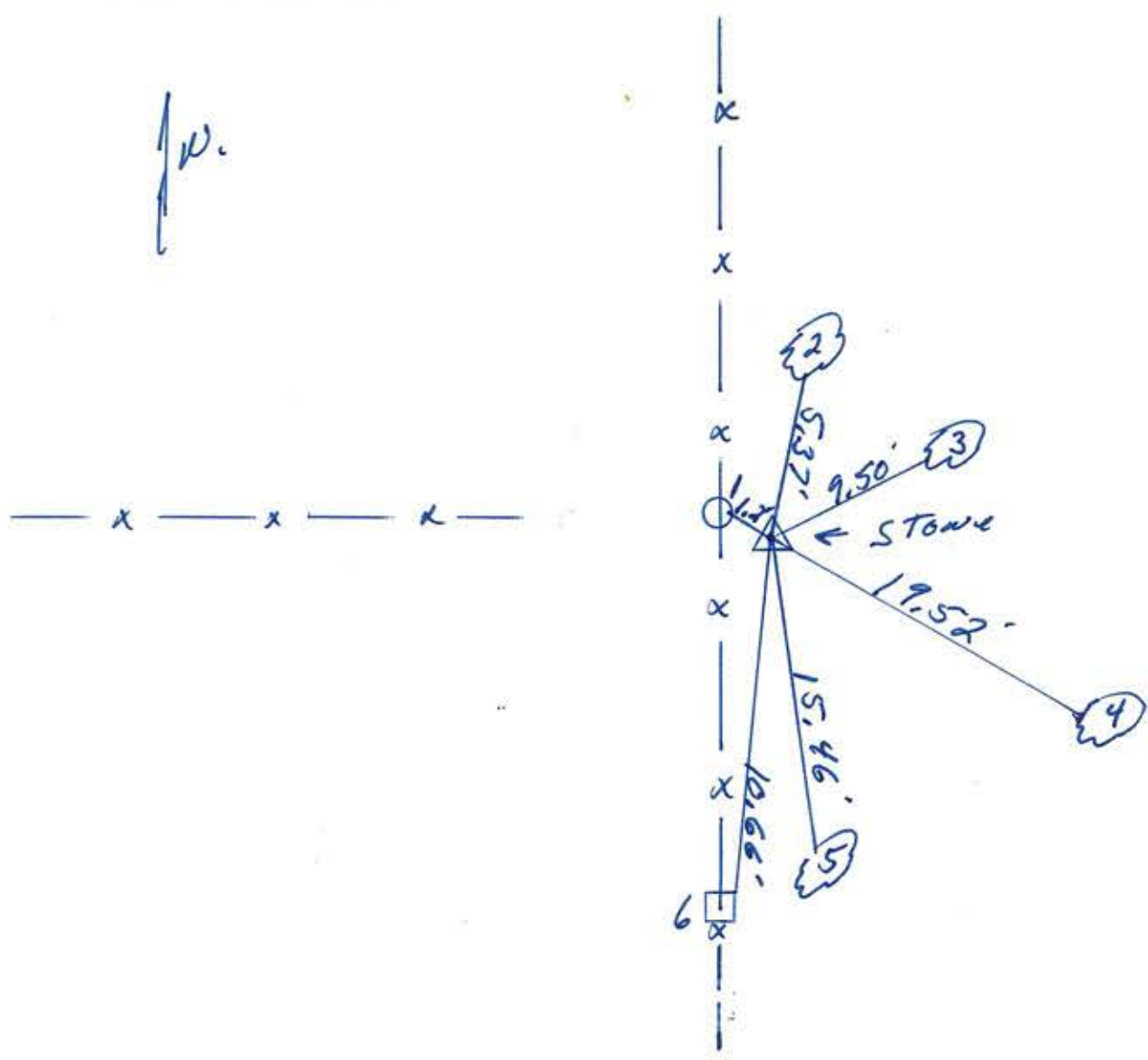
TYPE of MARKER Stone Cond. Good

METHOD of ESTABLISHMENT Found Stone East of Lower Post Stone 5' out of ground 3" N.T.S. 10" East Tower Pat + in crown of stone.

18C  
(1 of 1)



W.



REFERENCE	DISTANCE	DESCRIPTION
1.	1.20'	P.K. NAIL E. SIDE Round wooden Cor. Post 11" dia
2.	5.37'	P.K. S. SIDE 8" oak tree 8" up
3.	9.50'	P.K. W. SIDE 12" maple tree 10" up
4.	19.52'	P.K. NORTH SIDE 6" tree 9" up
5.	15.46'	P.K. ( ) ( ) 12" maple tree 13" up
6.	10.66'	( ) ( ) ( ) Square wooden Fence Post.






SECTION CORNER RECORD

SHELBY COUNTY, INDIANA

19J  
(1 of 4)



Sec. 14 T. 14 R. 7

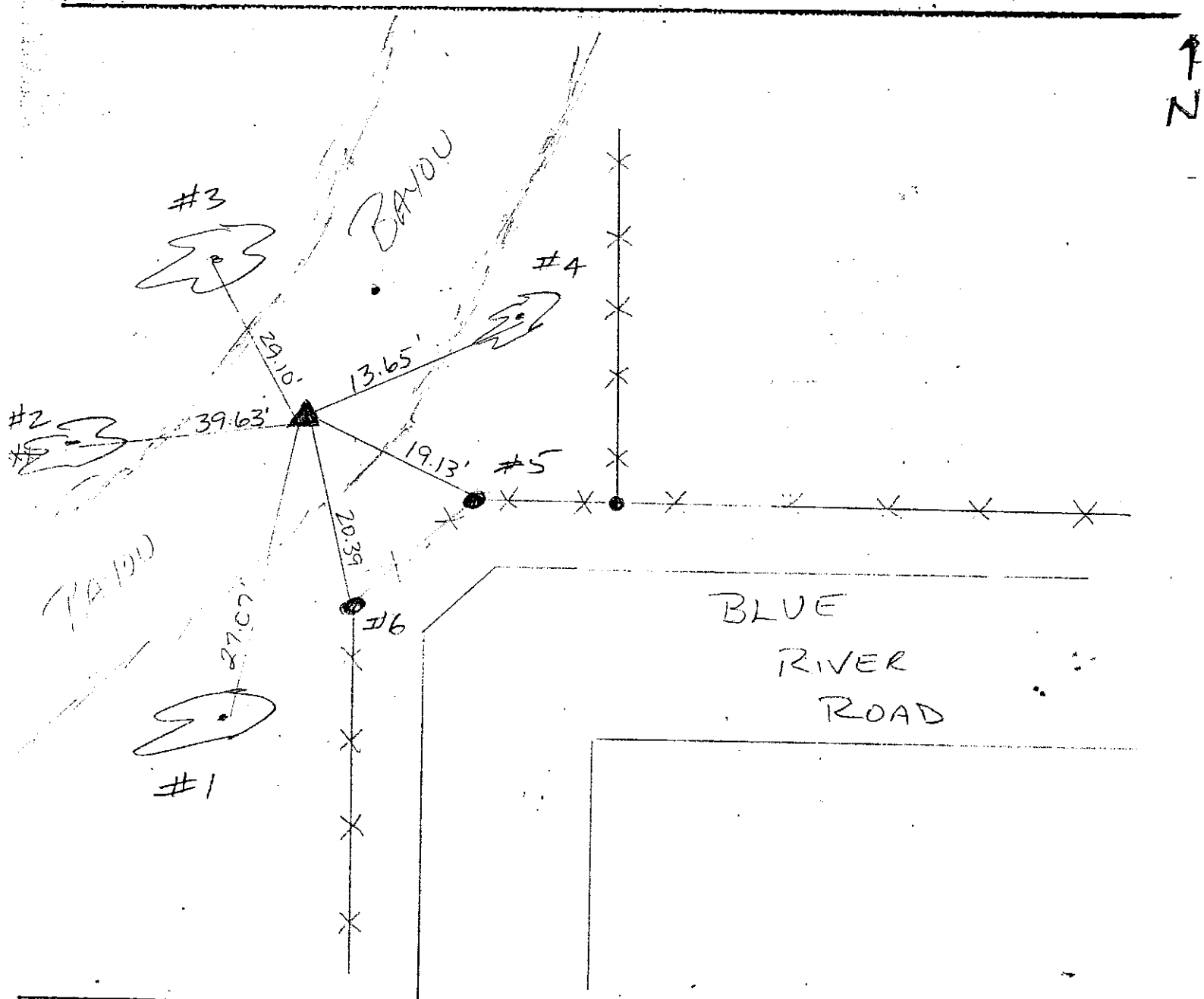
DATE 08/06/02

CREW P.C. TONY Sipes

Incl. \_\_\_\_\_ Rod \_\_\_\_\_

TYPE of MARKER S.C. SURVEYOR MONUMENT Cond. JUST SET

METHOD of ESTABLISHMENT SEE BACK



REFERENCE	DISTANCE	DESCRIPTION
1	27.07'	36" ASH (PK NAIL @ 20" UP WEST SIDE)
2	39.63'	24" ASH (PK NAIL @ 24" UP NORTH SIDE)
3	29.10'	30" ASH (PK NAIL @ 20" UP NORTH SIDE)
4	13.65'	18" MAPLE (RR SPIKE @ 15" UP WEST SIDE)
5	19.13'	FENCE POST (PK NAIL @ 15" UP NORTH SIDE)
6	20.39'	FENCE POST (PK NAIL @ 15" UP WEST SIDE)
* CARSONITE ROD PLACED IMMEDIATELY EAST OF MONUMENT		

According to records of surveys in Shelby Co., in the mid-1800's, a boulder was placed 25 links east of said point (which at time was inaccessible). On June 13, 18 records indicate a stone marked C14-XII was placed at the proper point location. Further records indicate that on Dec 1, 1950, representatives of Shelby Co. Surveyor's office located a sandstone chiseled "+" on high point & referenced 3 points to said stone. Then on July 28, 1995, representatives of Shelby Co. Surveyor's office, removed the reference stone & dug a hole at the point (for what, this office cannot determine) and then set a monument.

Through further investigations of existing records, aerial photographs, and physical surveys, as of this date, the Shelby Co. Surveyor's office has relocated the point - set a new monument, removed the old monument, and recorded new reference points.

The previous point - then marked with a monument and presently marked with a 3.0' #5 Rebar, was located approximately 14.5' North and 3.0' East of current monument

The previous Shelby County Surveyor has been consulted regarding this matter and after due consideration he agrees on the location & placement of the new monument.

# SE CORNER RECORD

19J  
(3 of 4)

## SHELBY COUNTY, INDIANA

Sec. 14 T. 14 N R. 7 E

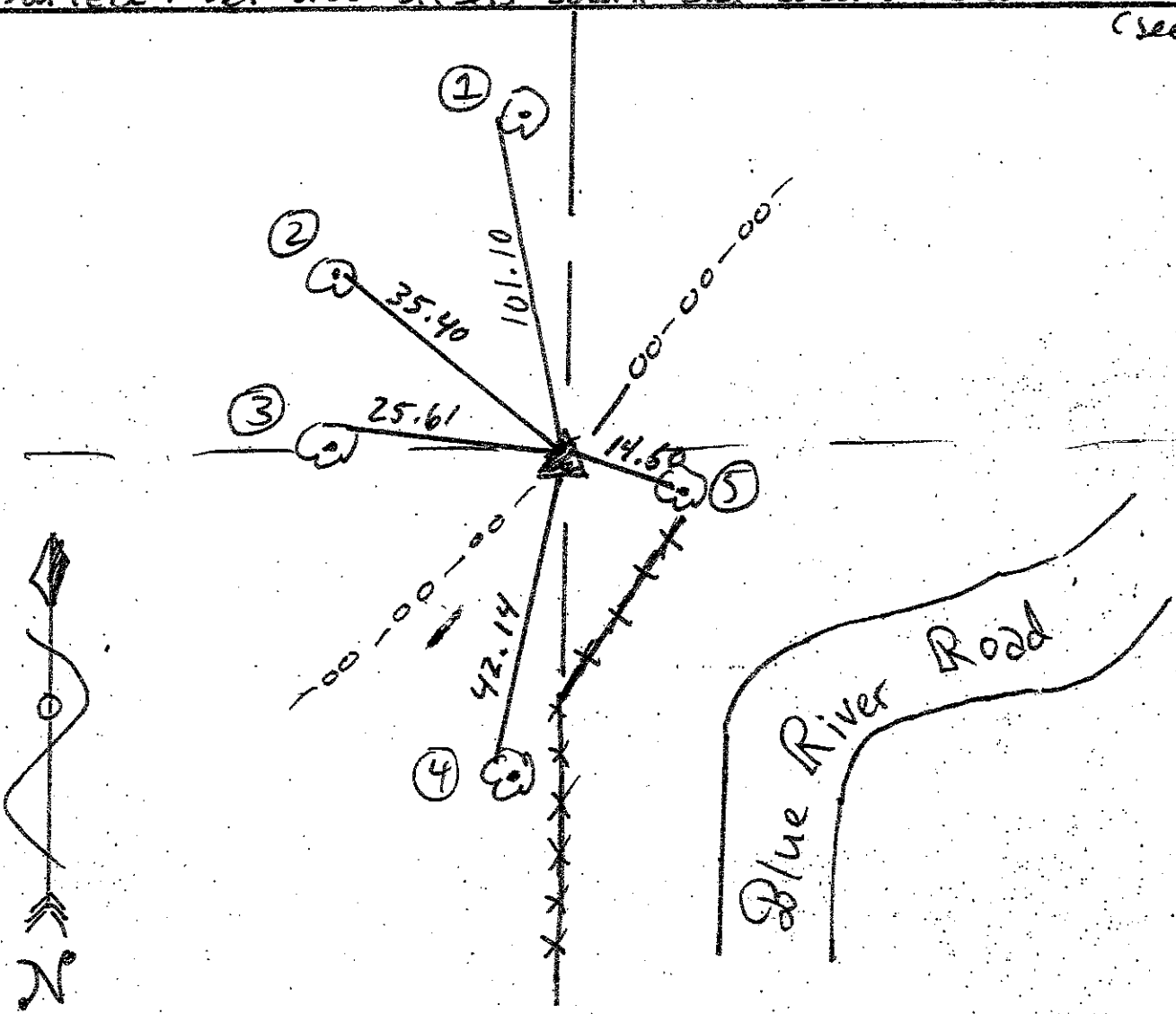
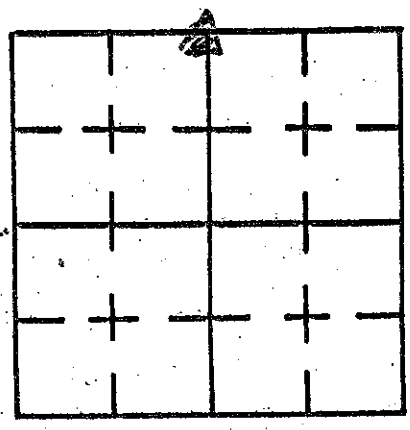
DATE 7/28/95

CREW P.C. \_\_\_\_\_

Inst. Rod M. Carrico & S. Kreider

TYPE of MARKER 30" Monument Cond. Set (top slanted to East. Pt. is center of)

METHOD of ESTABLISHMENT Using old ties, pulled to pt. on sandstone on surface. Set 3.00' offsets South and West. Moved Stone and  
(see back)



REFERENCE	DISTANCE	DESCRIPTION
①	101.10'	RR Spike W. Side Maple 18" up (found)
②	35.40'	RR Spike East Side of tree from end of head
③	25.61'	RR Spike N. Side Elm 12" up (found)
④	42.14'	RR Spike W. Side Elm 12" up (found)
⑤	14.60'	RR Spike West side of tree
Straddle	3.00'	5/8" Rebar in ground South
Straddle	3.00'	5/8" Rebar in ground West
Set	1.9'	Carsonite rod East of monument facing it. Rod is from center of top of monument.



# SECTION CORNER RECORD

## SHELBY COUNTY, INDIANA

Sec. 23 T. 14 R. 7

DATE 01/03/02

CREW P.C. TONY SIPES

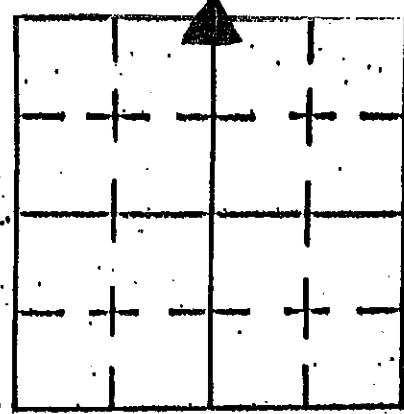
Inst. \_\_\_\_\_ Rod \_\_\_\_\_

TYPE of MARKER STONE Cond. GOOD

METHOD of ESTABLISHMENT STONE LOCATED DURING SURVEY

By SHELBY Co. SURVEYOR T. SUMERFORD

19N  
(1 of 3)



STONE: GRANITE

1.0' E/W

.60' N/S

.40' ABOVE GROUND

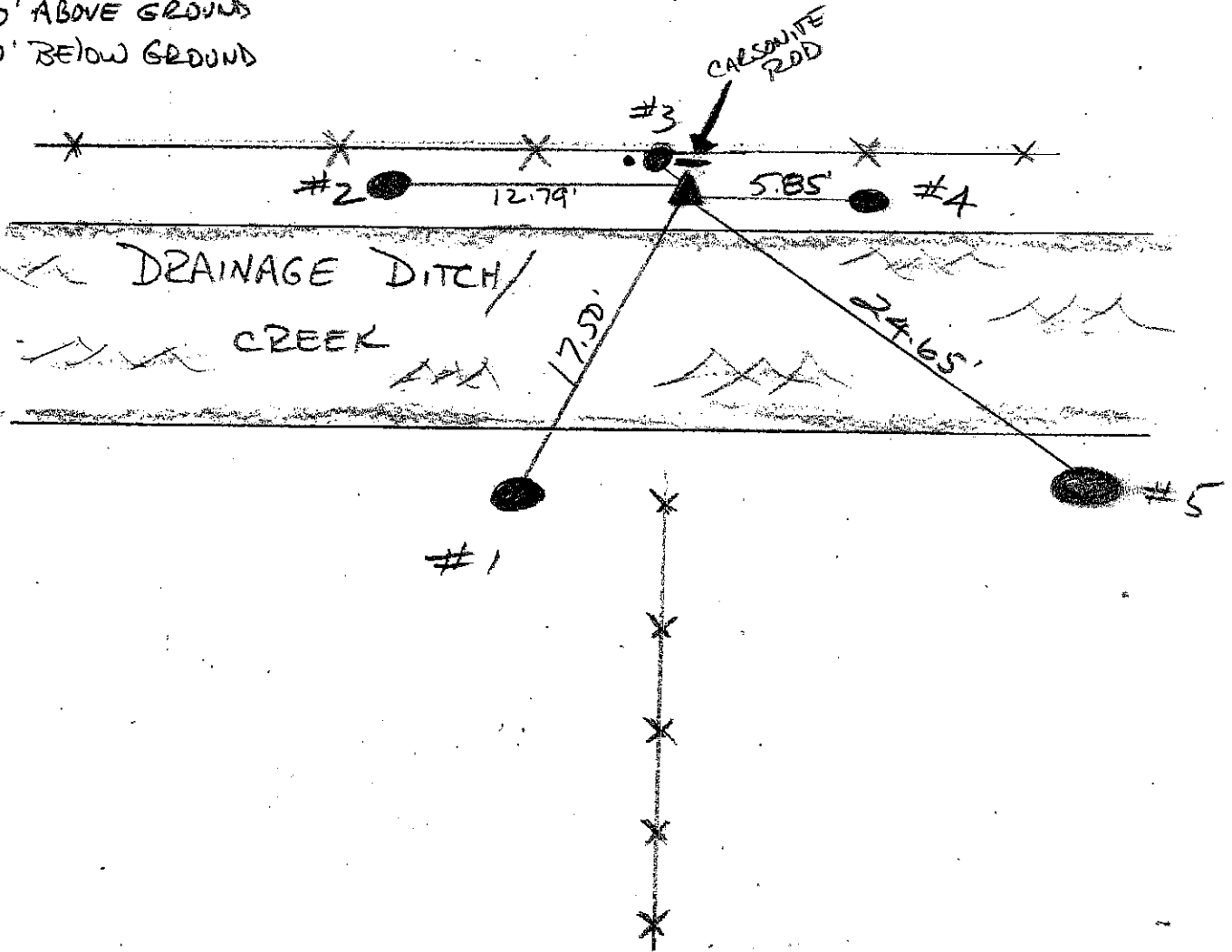
@ .60' BELOW GROUND



- HIGHLIGHTED "X" THAT WAS CHISELED ON STONE

- PAINTED AROUND "X"

↑  
N



REFERENCE	DISTANCE	DESCRIPTION
1	17.50'	12" ASH (PK NAIL @ 15" UP EAST SIDE)
2	12.79'	32" HACKBERRY (PK NAIL 24" UP SO. SIDE)
3	.80'	ROTTEN CORNER POST - REF ONLY - IRON PIN LOCATED WEST OF POST - I.P. 1.35' TO STONE
4	5.85'	16" HACKBERRY (PK NAIL @ 15" UP SO. SIDE)
5	24.65'	4 TRUNK HUGE COTONWOOD - PK NAIL @ 15" UP S.W. SIDE)
*		CARSONITE ROD .65' N. OF STONE

SHELBY COUNTY, INDIANA  
Sec. 23 T. 14 R. 7  
HANOVER TWP.

▲ Ref. No.


DATE:  
CREW:  
OLD RECORD REF:  
MARKER TYPE: STONE

Method of Establishment  
*RECOVERED STONE*



Drawing Not To Scale

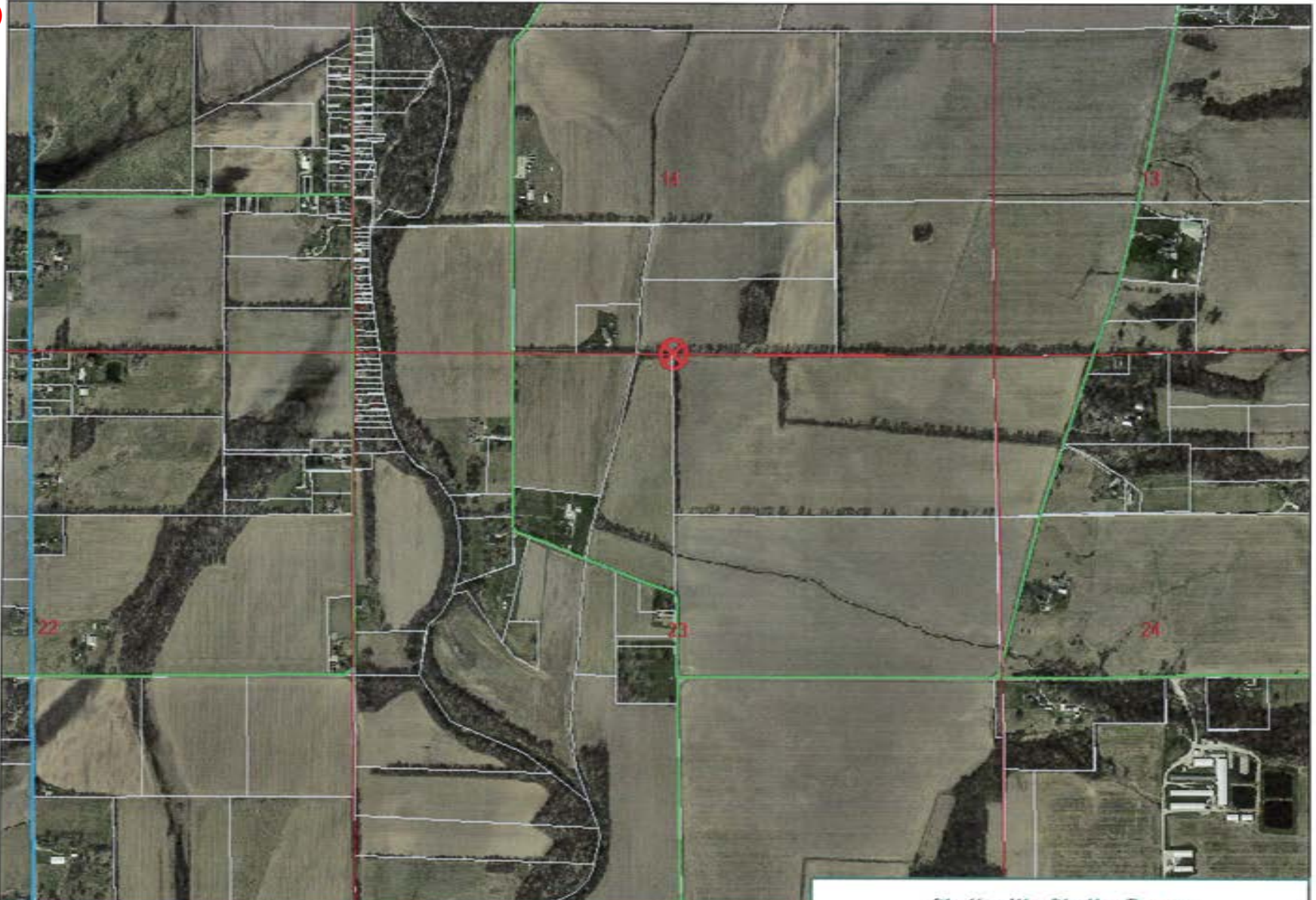
REF #	DISTANCE	DESCRIPTION
		<i>ELEVATION 809.52'</i>

**GEODETTIC INFORMATION**  
Datum: NAD83 (CORS96)

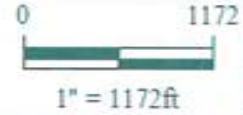
GPS REF. <i>527</i> <i>BORING-McNAMARA</i>	<p><b>DISCLAIMER</b></p> <p>The section corner coordinates annotated hereon have been obtained with RTK GPS methods by personnel of Shelby County Surveyor. No guarantee is made to the correctness or accuracy of these values and they have been provided for recovery and verification purposes only. The Shelby County Surveyor's Office will not be held liable for errors or negligence in part by the surveyor who does not physically determine the location of section lines perform in compliance with <b>Indiana Title 865, Article 1, Rule 12-10</b> of the Administration Code. These coordinates will have no legal weight of authority unless monument and all its accessories have been obliterated.</p>
DATE:	
BY: <i>SCOTT SUMERFORD</i>	
NORTHING: <i>1604870.489</i>	
EASTING: <i>282289.379</i>	

*REVISED 7/11/2018*  
*TAYLOR SUMERFORD*

19N



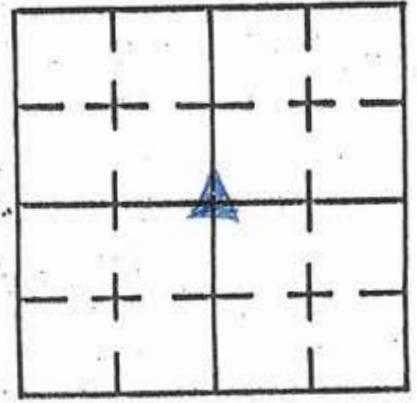
23 14 7 Hanover Twp NW Cor NE  
1/4



*Shelbyville-Shelby County  
Geographic Information System  
25 W. Polk St.  
Shelbyville, Indiana 46176*

# SECTION CORNER RECORD SHELBY COUNTY, INDIANA

19P  
(1 of 2)



Sec. 23 T. 14 N R. 7 E

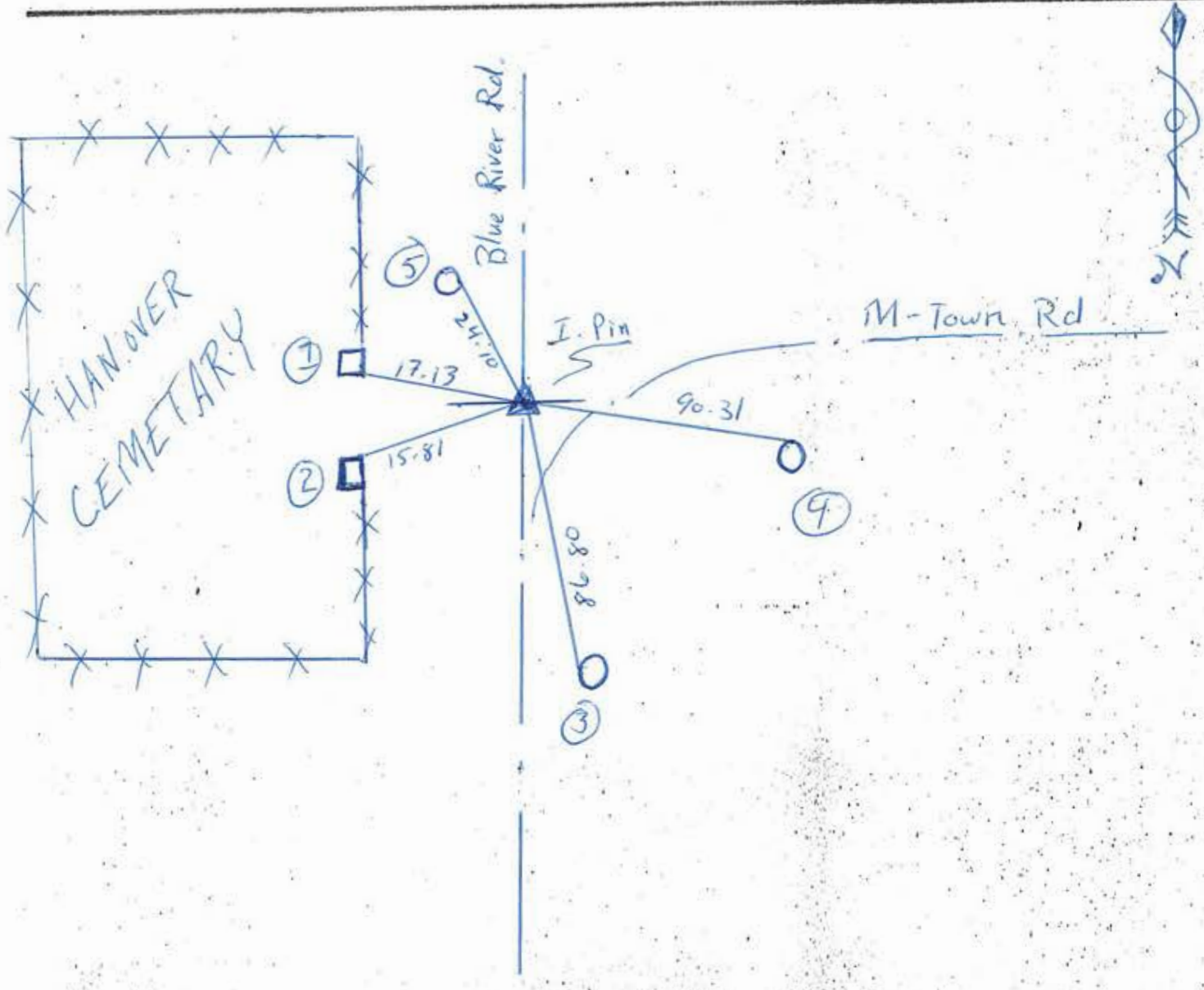
DATE 8 / 7 / 95

CREW P.C. \_\_\_\_\_

Inst. 0 Rod M. Corrico & S. Krider

TYPE of MARKER Iron Pin Cond. Good

METHOD of ESTABLISHMENT Found on surface. Re-estab. ties.



REFERENCE	DISTANCE	DESCRIPTION
(1)	17.13'	SE corner of metal base of Entrance post
(2)	15.81'	NE corner of metal base of Entrance post
(3)	86.80'	Nail in bottlecap (found) W. side pwp # 018585
(4)	90.31'	Nail in bottlecap (found) N. side pwp # 018584
(5)	24.10'	PK Nail w/ washer E. side General Tele pole

MAR 5 1980

SECTION CORNER RECORD

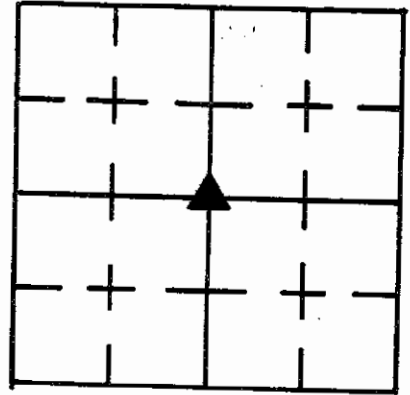
BOOK 62 PAGE 387

19P

SHELBY COUNTY, INDIANA

19P  
(2 of 2)

Sec. 23 T. 14N R. 7E



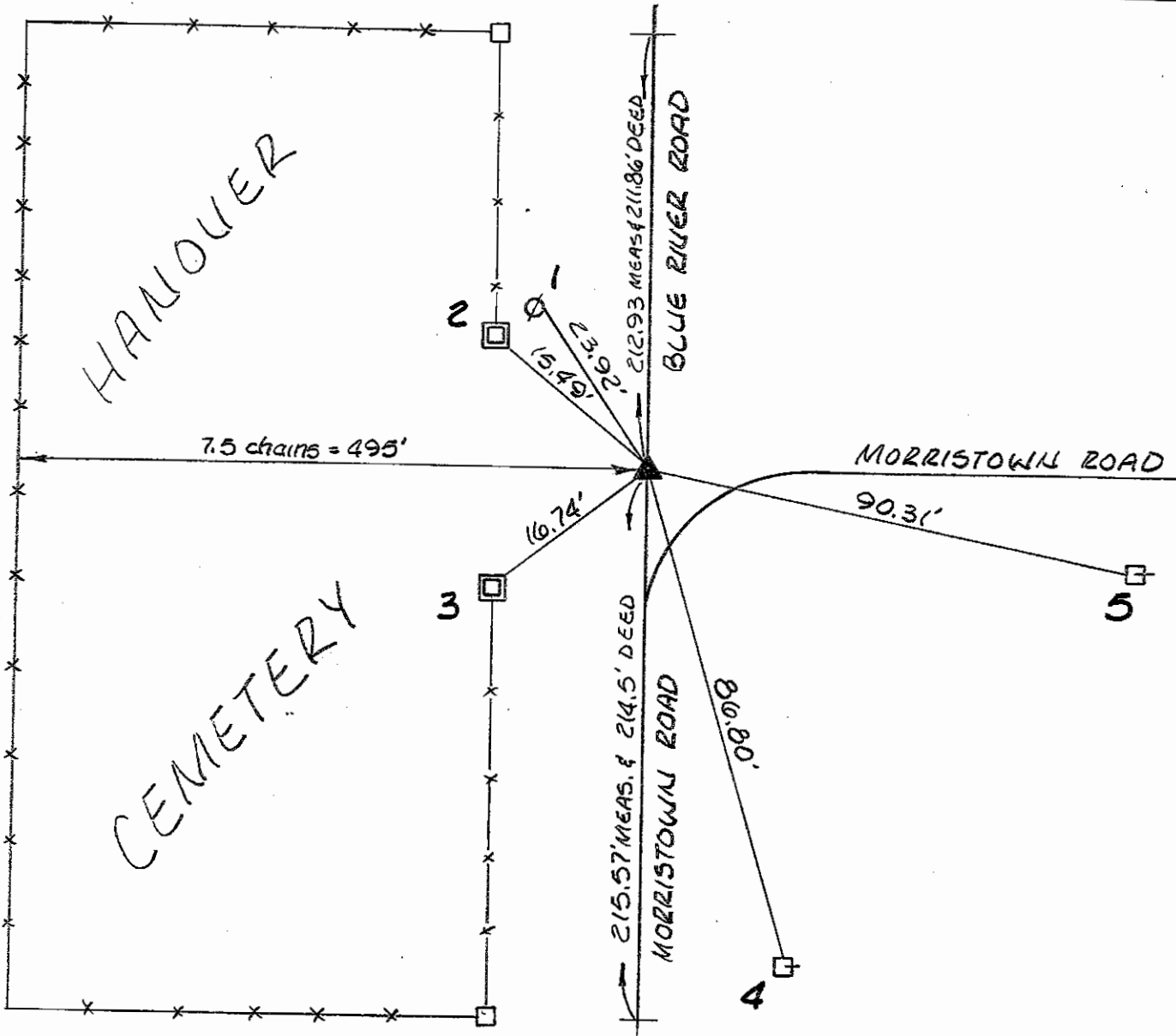
DATE 9 / 10 / 79

CREW P.C. J. WHITLOCK

Inst. R. WALL Rod \_\_\_\_\_

TYPE of MARKER 24" #4 REBAR Cond. \_\_\_\_\_

METHOD of ESTABLISHMENT Set from description of Hanover Cemetery



REFERENCE	DISTANCE	DESCRIPTION
1	23.92'	EAST SIDE TELEPHONE POLE NO NUMBER - NAIL IN BOTTLECAP
2	15.49'	SOUTHEAST CORNER BASE OF ENTRANCE POST
3	16.74'	NORTHEAST CORNER BASE OF ENTRANCE POST
4	80.80'	NORTH SIDE POWERPOLE - REMC #18585 - NAIL IN BOTTLECAP
5	90.31'	WEST SIDE POWERPOLE - REMC #18584 - NAIL IN BOTTLECAP

# SECTION CORNER RECORD

21C  
(1 of 3)

21C

## SHELBY COUNTY, INDIANA

Sec. 2 T. 14 R. 7

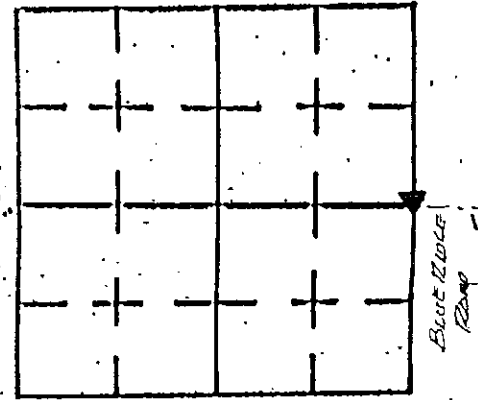
DATE 6/1/2015

CREW P.C. JEFFERY POWELL

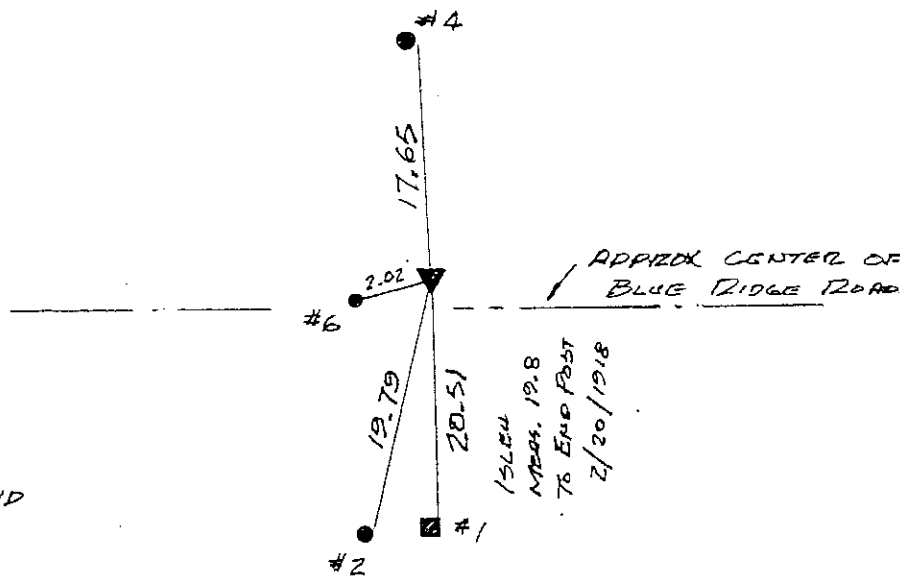
Inst. JEFFERY POWELL Rod TAYLOR SUMERFORD

TYPE of MARKER COUNTY MONUMENT ON #5 REBAR Cond. NEW

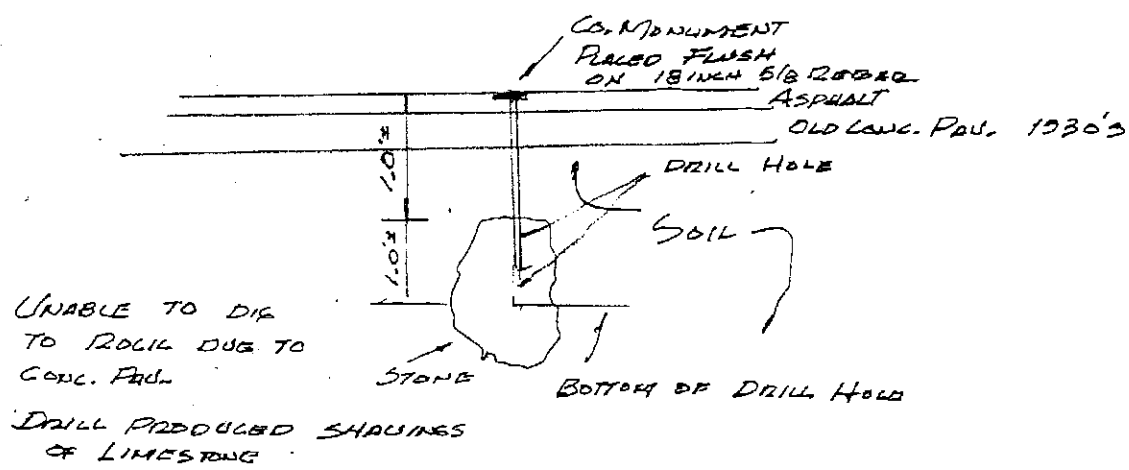
METHOD of ESTABLISHMENT SEE 1564 NOTES BOOK 20 PAGE 9 DATED FEB. 20, 1914



NOTE THIS IS CORRECTION TO TIES MADE 8/11/2003 DUE TO DISCOVERY OF OLD STONE



STATE PLANE GRID  
 N 1555621.739  
 E 317540.833



UNABLE TO DIG TO ROCK DUE TO CONC. PAD.  
 DRILL PRODUCED SHAVINGS OF LIMESTONE

REFERENCE	DISTANCE	DESCRIPTION
#1	20.51	PK NAIL & WASHER 15" UP ON EAST SIDE OF COR. POST (FENCE REMOVED)
#2	18.97	PK NAIL & WASHER 15" UP ON EAST SIDE OF REMC POLE 15152
#4	17.65	PK NAIL & WASHER 15" UP ON EAST SIDE OF REMC POLE 15153
#6	2.02	5/8" REBAR (FORMERLY USED AS MARKING CORNER) UNABLE TO REMOVE. AZIMUTH TO REBAR 253°43'01"

GPS REF. J. Powell T. Sumerford	<b>DISCLAIMER</b> The section corner coordinates annotated hereon have been obtained with RTK GPS methods by personnel of Shelby County Surveyor. No guarantee is made to the correctness or accuracy of these values and they have been provided for recovery and verification purposes only. The Shelby County Surveyor's Office will not be held liable for errors or negligence in part by the surveyor who does not physically determine the location of section lines perform in compliance with Indiana Title 865, Article 1, Rule 12-10 of the Administration Code. These coordinates will have no legal weight of authority unless monument and all its accessories have been obliterated.
DATE: Received 06/??/15 06/25/2015	
BY: Entered C. Dreddy 06/29/2015	
NORTHING: 1555261.739	
EASTING: 317540.833	

SEE REVERSE

# SECTION CORNER RECORD

## SHELBY COUNTY, INDIANA

Sec. 2 T. 12 R. 7

DATE 8/11/03

CREW P.C. TOM SIPES

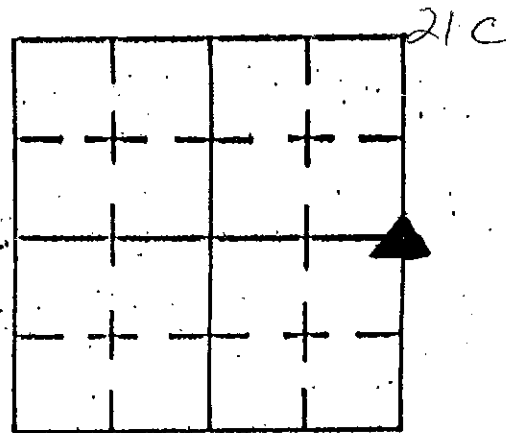
Inst. \_\_\_\_\_ Rod \_\_\_\_\_

TYPE OF MARKER MONUMENT COND. \_\_\_\_\_

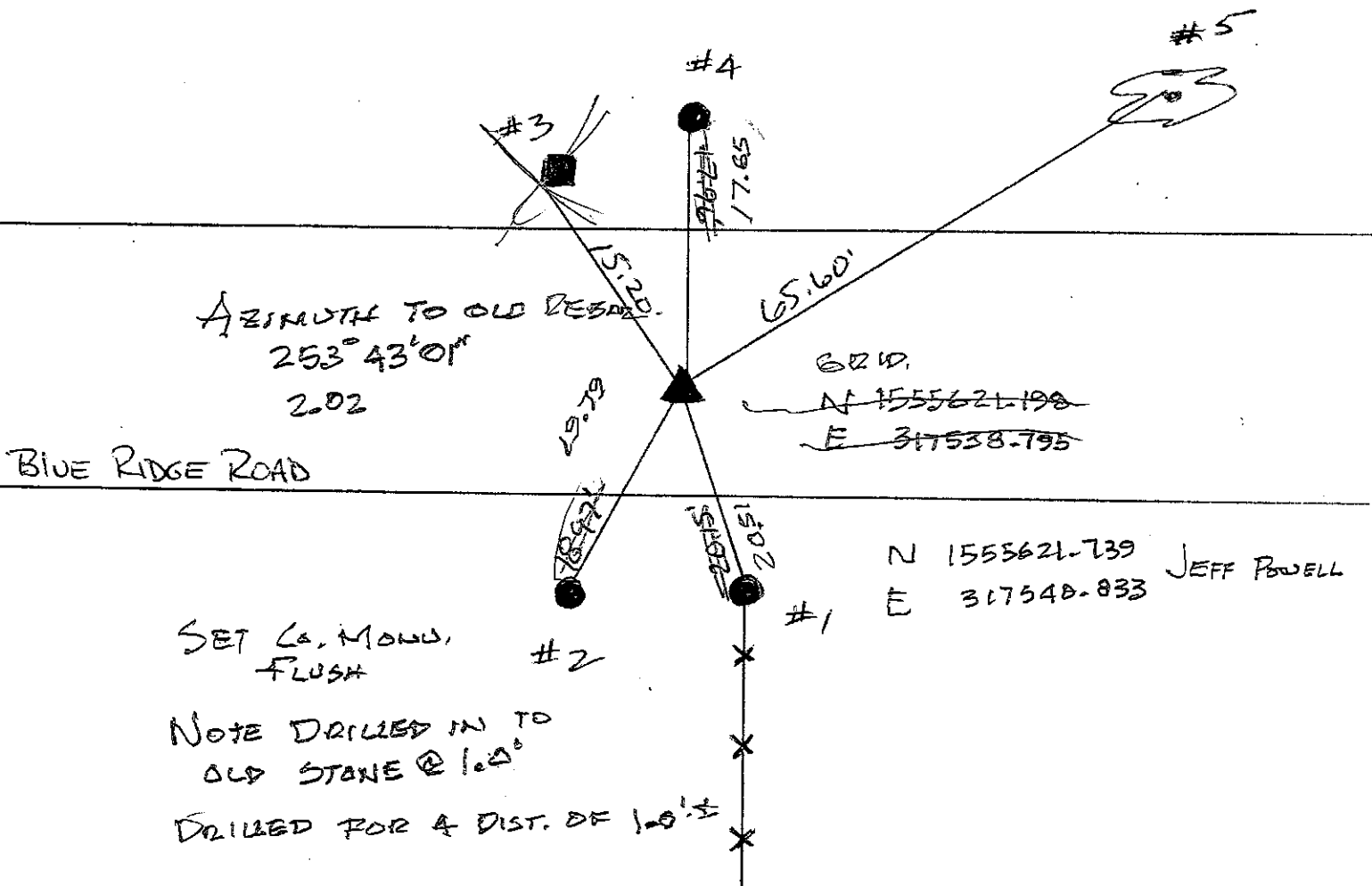
METHOD OF ESTABLISHMENT LOCATION OF POINT ESTABLISHED

W/ APPROVAL OF Co. SURVEYOR

21C  
(2 of 3)



\* MONUMENT SET IN .50' X .50' HOLE  
@ .30' BELOW ROAD SURFACE



REFERENCE	DISTANCE	DESCRIPTION
1	20.15'	.90' RWD COR POST - PK NAIL @ 15" UP EAST SIDE
2	18.97'	REMC POLE 15152 - PK NAIL @ 15" UP EAST SIDE
3	15.20'	BELL TELEPHONE BOX - S.W. COR GROUND LEVEL
4	17.96'	REMC POLE 15153 - PK NAIL @ 15" UP EAST SIDE
5	65.60'	20" MAPLE - PK NAIL @ 15" UP SOUTH SIDE

# SECTION CORNER RECORD

## SHELBY COUNTY, INDIANA

Sec. 2 T. 14-N R. 7-E

DATE 9/23/1988

CREW P.C. Dale Rivers

Inst. \_\_\_\_\_ Rod Phillip Short

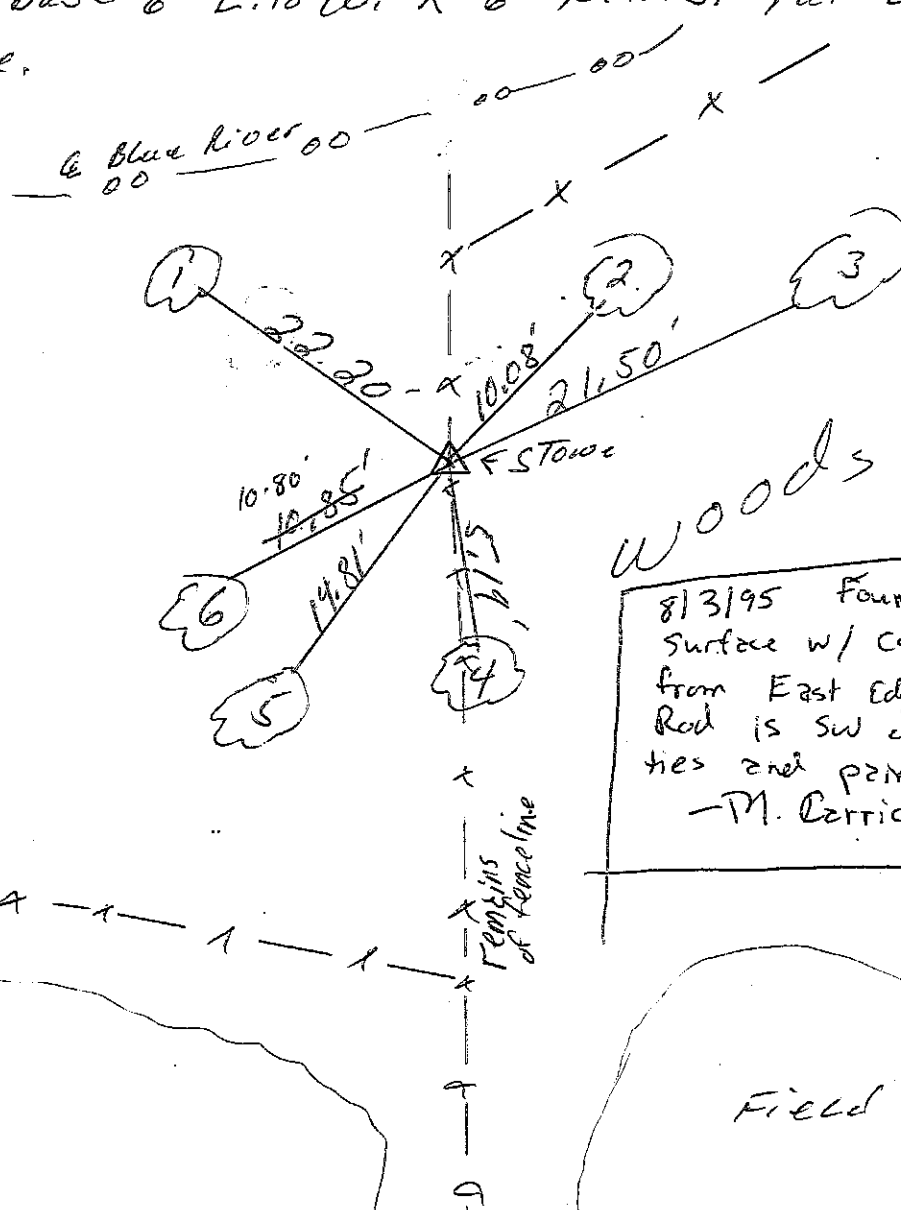
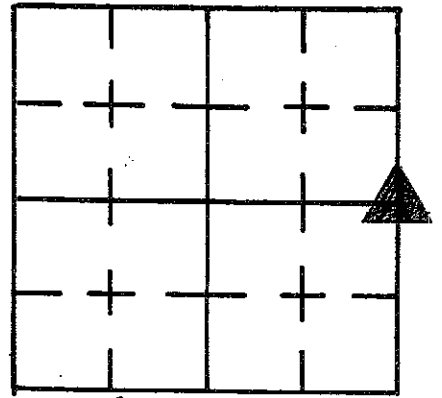
TYPE of MARKER Stone Cond. Good (Limestone)

METHOD of ESTABLISHMENT Found Stone Protruding 7" out

of The ground in the section. Frame line running N.S.S. Stone at base 6" E. to W. X 6" N. to S. put lat X in top of Stone.

21C  
(3 of 3)

C-21



813195 Found Stone on surface w/ carsonite rod 1.15' from East Edge to X in stone. Rod is SW of stone. Checked ties and painted stone.  
-M. Carrico & S. Kreider

REFERENCE	DISTANCE	DESCRIPTION
1.	22.20'	P.K. W. SIDE 7" Hickory Tree 10" up
2.	10.08'	P.K. W. SIDE 10" Hickory Tree 6" up
3.	21.50'	P.K. Northwest Root 19" Elm Tree 5" up
4.	5.19'	P.K. Northeast Root 18" Elm Tree 5" up
5.	14.81'	P.K. E. SIDE 6" Shag bark Hickory 8" up
6.	10.80' <del>10.85'</del>	P.K. E. Root 11" Tree 5" up

# SECTION CORNER RECORD

## SHELBY COUNTY, INDIANA

Sec. 12 T. 14-N R. 7-E

DATE 7/28/95

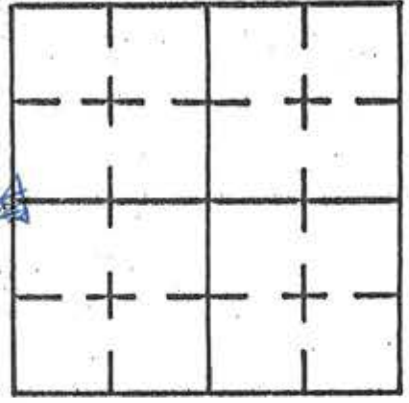
CREW P.C. M Carrico / S Kreider

Inst. \_\_\_\_\_ Rod \_\_\_\_\_

TYPE of MARKER Stone Cond. Good

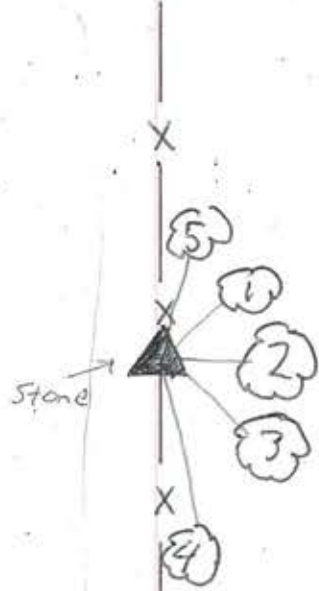
METHOD of ESTABLISHMENT Found stone on surface w/indent marking high spot

21G  
(1 of 2)



Field

Woods



National City Bank

Apartment buildings

approx. 457' to monument from road

Brookville Road

REFERENCE	DISTANCE	DESCRIPTION
1	5.10	P.K. Nail South Side 7" Maple Tree 10" up
2	4.40	P.K. Nail west Side 9" Maple Tree 11" up
3	3.00	P.K. Nail w/washer North Side 11" Maple tree 12" up
4	5.10	P.K. Nail on West side of 6" Maple tree 14" up
5	4.30	P.K. Nail w/washer 24" up South side 4" tree
		Orange Carsonite Rod West side of Stone
		RR spike at West Base of Stone

# SECTION CORNER RECORD

## SHELBY COUNTY, INDIANA

Sec. 12 T. 14-N R. 7-E

DATE 11/17/1988

CREW P.C. John Hill

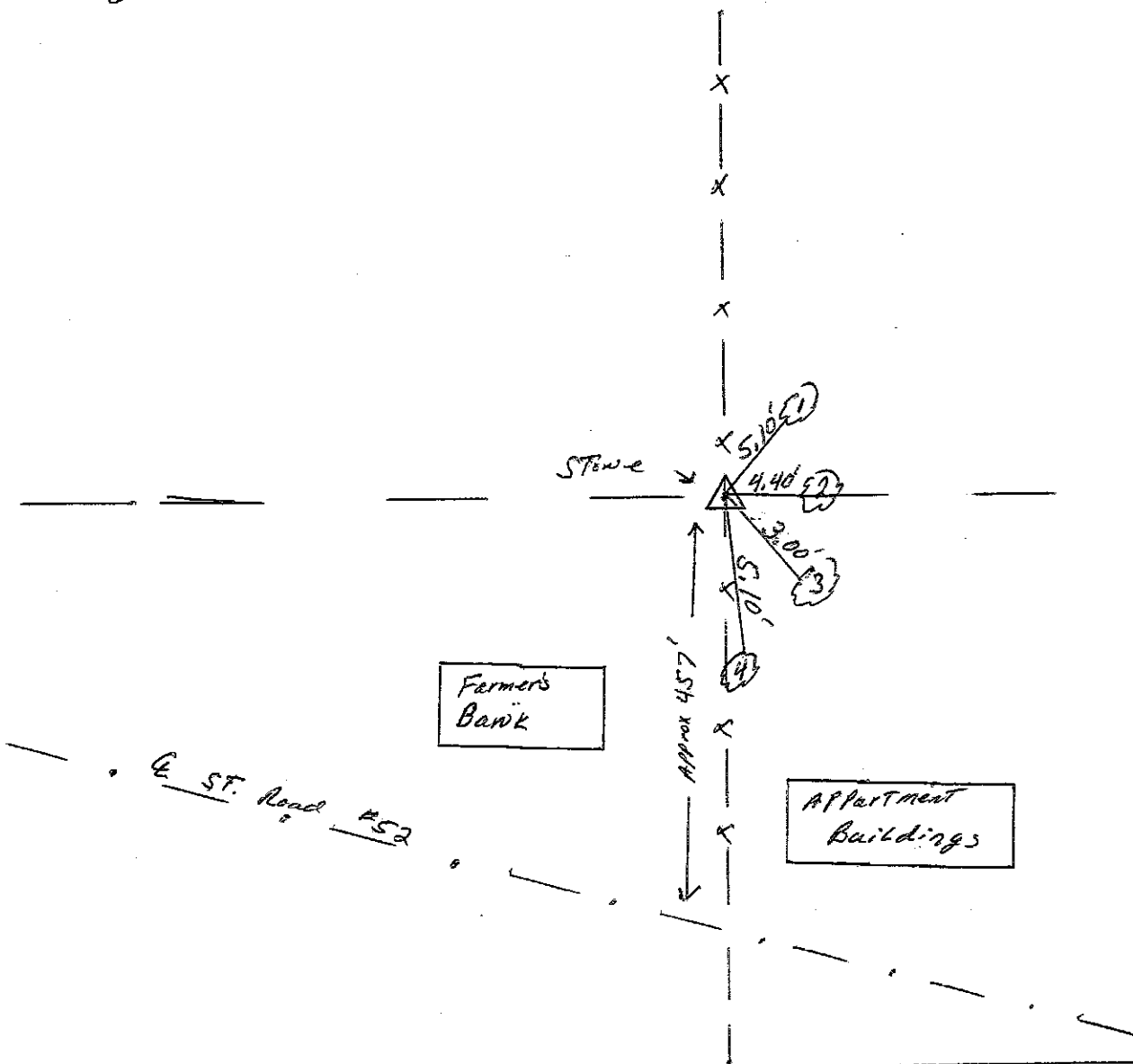
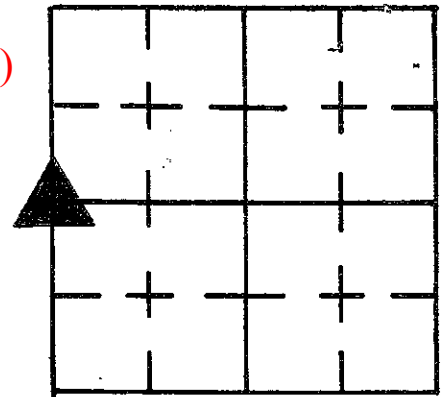
Inst. \_\_\_\_\_ Rod Phillip Short

TYPE of MARKER STONE Cond. (set Good) Granite

METHOD of ESTABLISHMENT Found Stone in Section Line

Fence Running North & South. Stone 17" N. to S. x 15" E. to W.  
Found Incident in Crown of Stone, level with ground. Placed orange  
Carsonite Rod west side of Stone.

21G  
(2 of 2)



REFERENCE	DISTANCE	DESCRIPTION
1.	5.10'	P.K. NAIL South SIDE 7" Maple Tree 10" up
2.	4.40'	P.K. NAIL west SIDE 9" Maple Tree 11" up
3.	3.00'	P.K. NAIL north SIDE 11" Maple Tree 12" up
4.	5.10'	P.K. NAIL west SIDE 6" Maple Tree 14" up
		Set orange carsonite Rod west SIDE
		of Stone.

SHELBY COUNTY, INDIANA  
Sec. 13 T. 14 R. 7  
HANOVER TWP.

DATE: 2/06/2018  
CREW: TAYLOR SUMERFORD  
OLD RECORD REF:  
MARKER TYPE: 5/8" REBAR

▲ Ref. No.


Method of Establishment  
RECOVERED NY OLD 5/8" REBAR



Drawing Not To Scale


REF #	DISTANCE	DESCRIPTION
		ELEVATION 822.42'

**GEODETTIC INFORMATION**  
Datum: NAD83 (CORS96)

GPS REF. 486	<p><b>DISCLAIMER</b></p> <p>The section corner coordinates annotated hereon have been obtained with RTK GPS methods by personnel of Shelby County Surveyor. No guarantee is made to the correctness or accuracy of these values and they have been provided for recovery and verification purposes only. The Shelby County Surveyor's Office will not be held liable for errors or negligence in part by the surveyor who does not physically determine the location of section lines perform in compliance with <b>Indiana Title 865, Article 1, Rule 12-10</b> of the Administration Code. These coordinates will have no legal weight of authority unless monument and all its accessories have been obliterated.</p>
DATE: 2/06/2018	
BY: TAYLOR SUMERFORD	
NORTHING: 1610313.97	
EASTING: 316861.67	



13 14 7 NW Corner



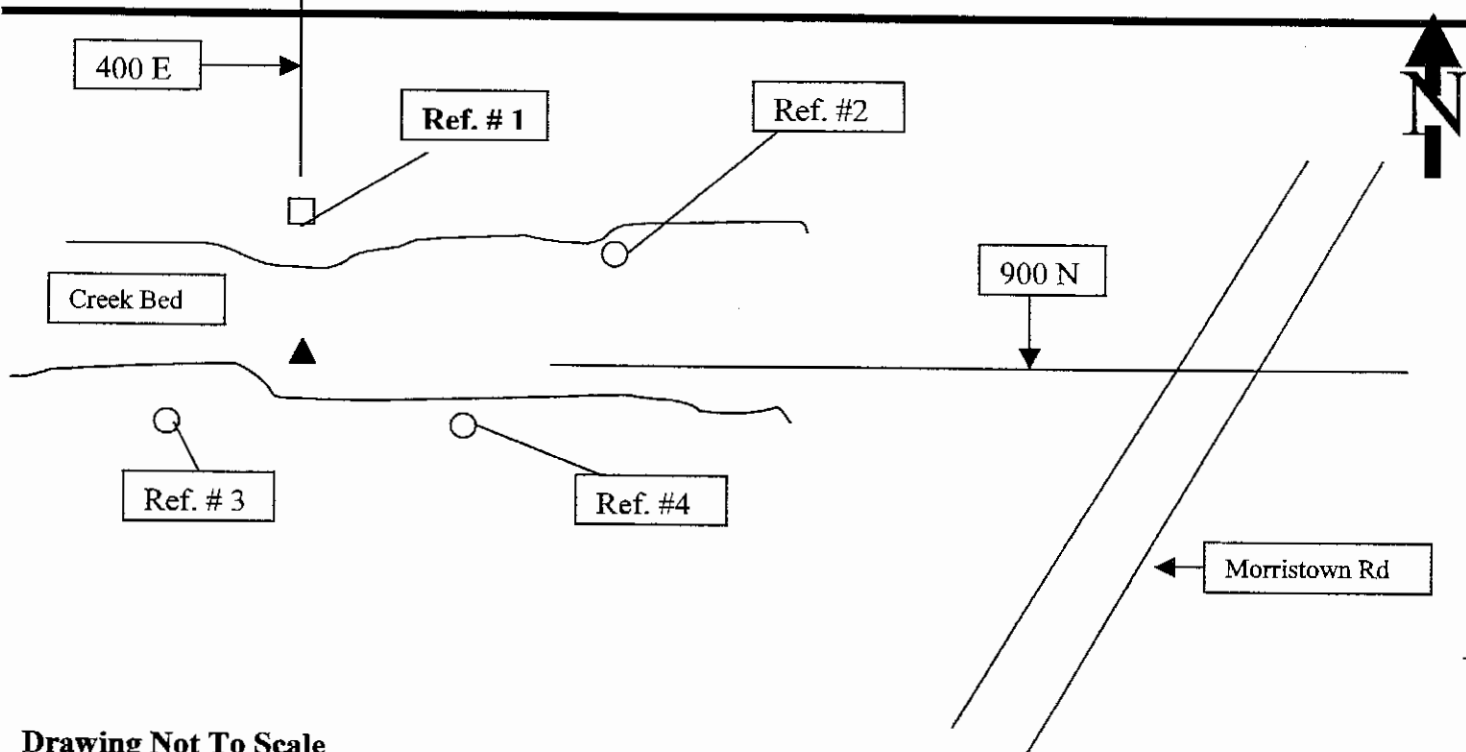
*Shelbyville-Shelby County  
 Geographic Information System  
 25 W. Polk St.  
 Shelbyville, Indiana 46176*

**SECTION CORNER RECORD  
SHELBY COUNTY, INDIANA  
Sec. 24 T. 14N R. 7E**

**DATE:** 02/28/2006  
**CREW :** t. Sumerford, K. Nigh (entered by C. Droddy)  
**OLD RECORD REF :**  
**MARKER TYPE:**

Ref. No. 21N


**Method of Establishment:** Set Co. Corner on 5/8 Rebar in creek bed on North side.  
  
**Elevation:** 812.5



Drawing Not To Scale

REF #	DISTANCE	DESCRIPTION
Ref. # 1	8.40 Ft	Carsonite post on north side of creek bed
Ref. # 2	17.25 Ft	Washer placed 12 " high on south side of 16 " Hackberry Tree
Ref. # 3	13.20 Ft	Washer placed 12 " high on north side of 18" Hedge Tree
Ref. # 4	6.83 Ft	Washer placed 12" high on north side of 24" Ash Tree

**GEODETTIC INFORMATION  
Datum: NAD83 (CORS96)**


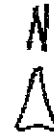
GPS REF.	DISCLAIMER
<b>DATE:</b>	The section corner coordinates annotated hereon have been obtained with RTK GPS methods by personnel of Shelby County Surveyor. No guarantee is made to the correctness or accuracy of these values and they have been provided for recovery and verification purposes only. The Shelby County Surveyor's Office will not be held liable for errors or negligence in part by the surveyor who does not physically determine the location of section lines perform in compliance with <b>Indiana Title 865, Article 1, Rule 12-10</b> of the Administration Code. These coordinates will have no legal weight of authority unless monument and all its accessories have been obliterated.
<b>BY:</b>	
<b>NORTHING:</b> 1605120.554	
<b>EASTING:</b> 316950.968	

21P

# HAMILTON RECORD CORNER

DATE

3/26/03



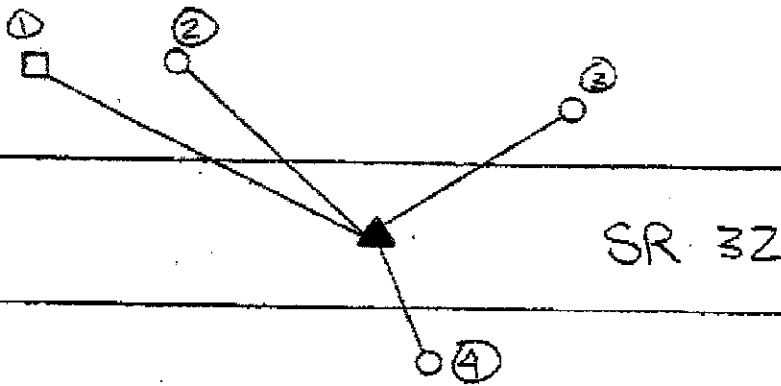
3-18-3

FIELD CREW

JEFF POWELL

LUKE BREWER

STEVE FOSMIRE



## GEODETTIC INFO

BY HCSO/RTK

DATE 5/8/05

N.A.D. 83

N. 1746554.156

E. 188426.633

ELEV. 928.525

NGVD. 29

LAT 40°02'32.89087"

LONG. 86°09'55.70986"

① BENCH MARK - 174.26

② PK IN SW SIDE PWP - 109.77'

③ PK IN SW SIDE PWP - 98.12'

④ PK IN NE SIDE PWP - 25.22'

## NOTES

HARRISON MONUMENT - AT SURFACE

\* PREVIOUSLY PK NAIL @ SURFACE &

PK NAIL 0.5' BELOW SURFACE

**A15**

18030303

107

# SECTION CORNER RECORD

21P  
(2 of 3)

## SHELBY COUNTY, INDIANA

Sec. 24 T. 14 N R. 7 E

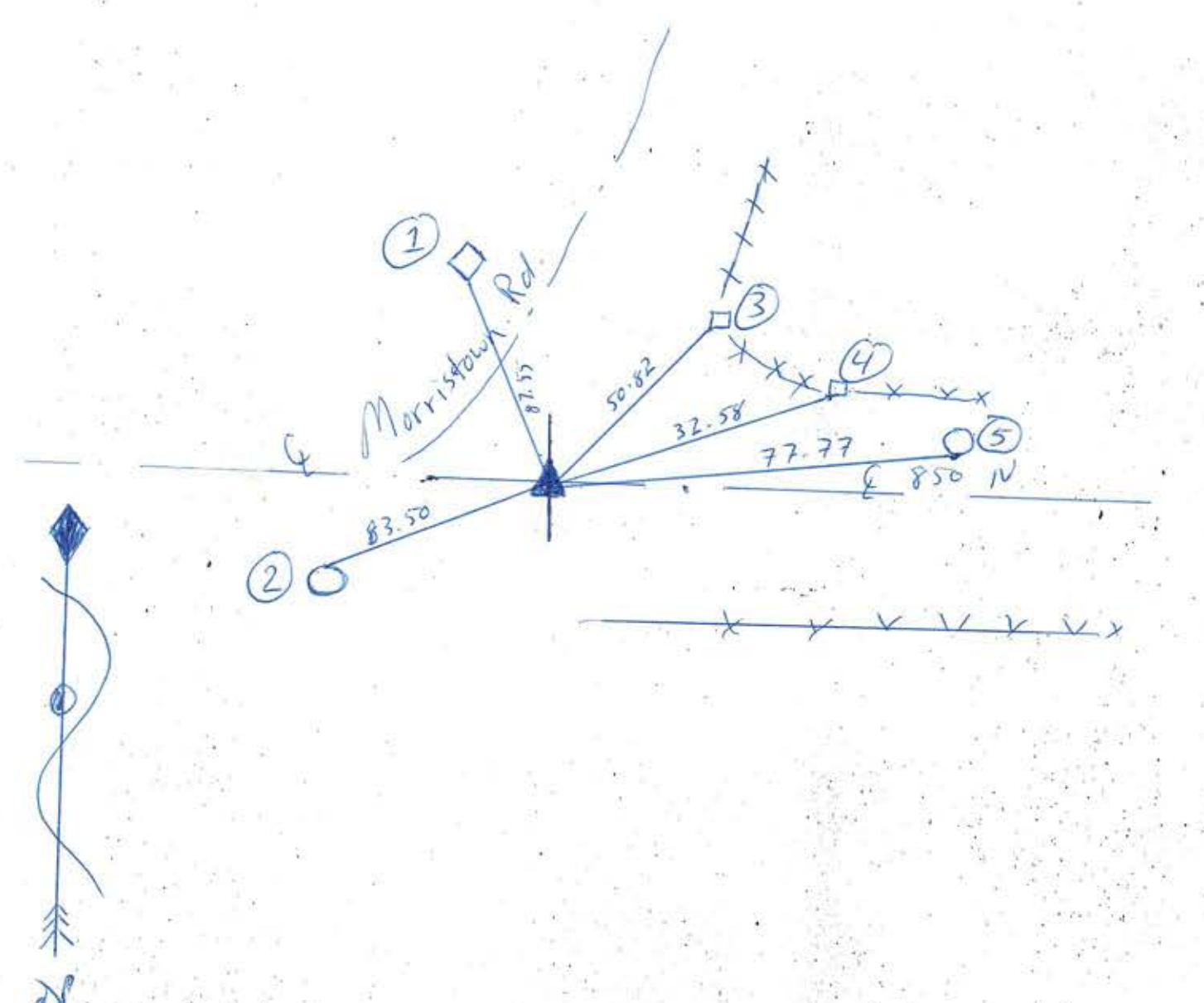
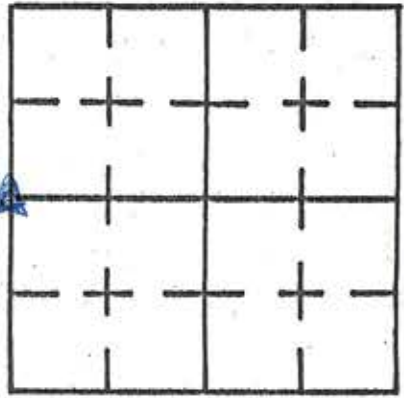
DATE 8 / 7 / 95

CREW P.C. \_\_\_\_\_

Inst. \_\_\_\_\_ Rod M. Gorrice & S. Kreider

TYPE of MARKER Iron Pin Cond. Good

METHOD of ESTABLISHMENT Found on surface. Re-estab. ties.



REFERENCE	DISTANCE	DESCRIPTION
①	87.55'	Top S. corner of phone box # 30300-46
②	83.50'	PK Nail w/ washer 18" up N. side pwp # 06665
③	50.82'	Nail in bottlecap (found) SW corner fence post @ P. II. 30" up
④	32.58'	Nail in bottlecap (found) SW corner fence post @ P. II. 12" up
⑤	77.77'	Nail in bottlecap (found) 6" up S. side pwp No #

MAR 5 1980

BOOK 62 PAGE 386

21 P

# SECTION CORNER RECORD

## SHELBY COUNTY, INDIANA

Sec. 24 T. 14N R. 7E

DATE 9 / 11 / 79

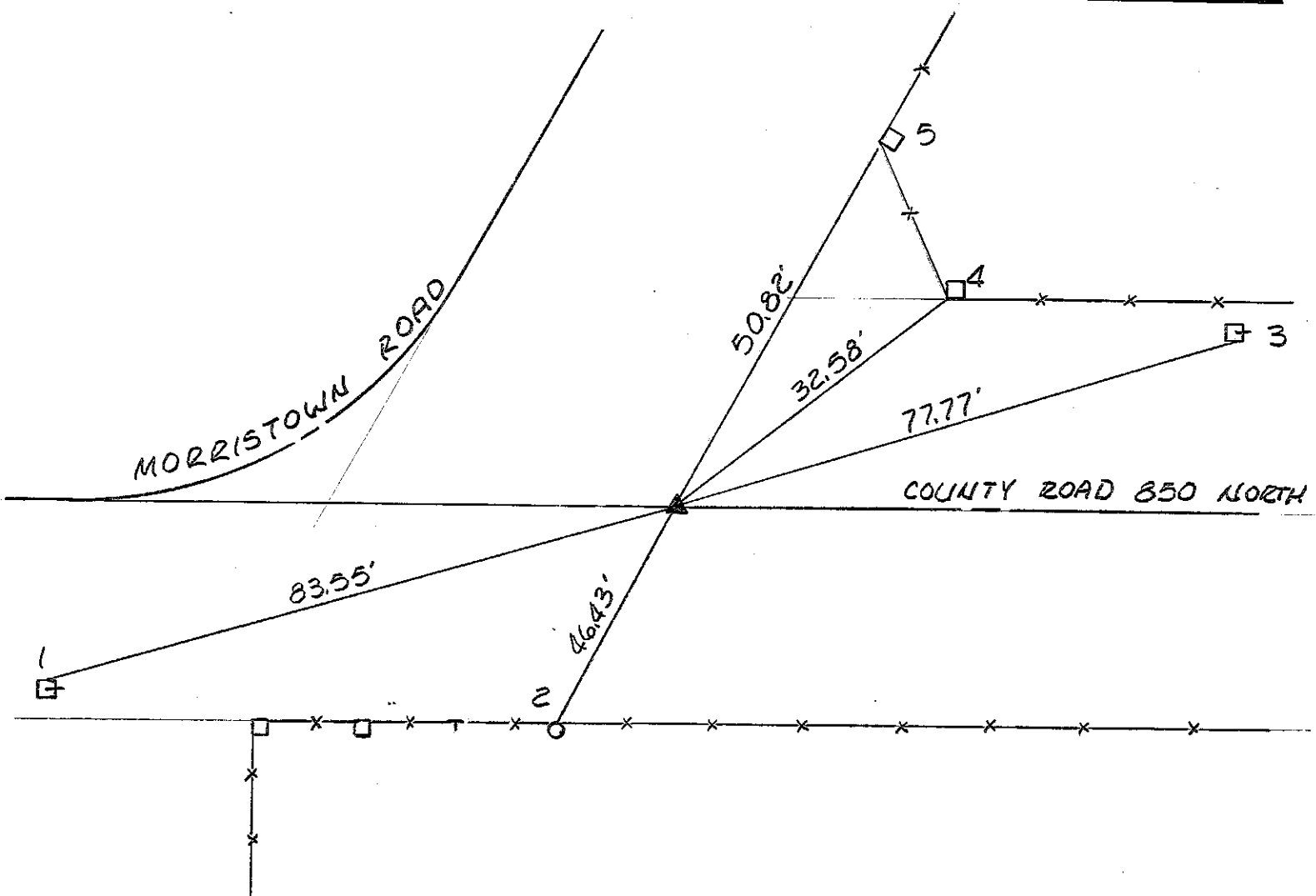
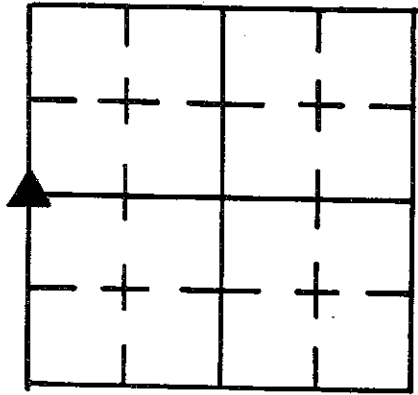
CREW P.C. R. WALL

Inst. M. MOSHER Rod \_\_\_\_\_

TYPE of MARKER IRON PIN Cond. Good

METHOD of ESTABLISHMENT Set

21P  
(3 of 3)



\* ALL TIES ARE NAILS IN BOTTLECAPS

REFERENCE	DISTANCE	DESCRIPTION
1	83.55'	NORTH SIDE POWERPOLE - REMC #018576 - UP 5'
2	46.43'	NORTH SIDE THIRD FENCE POST FROM CORNER POST - UP 30"
3	77.77'	SOUTH SIDE POWERPOLE - NO NUMBER - UP 6"
4	32.58'	SOUTHWEST CORNER FENCE POST @ P.I. IN FENCE - UP 12"
5	50.82'	SOUTHWEST CORNER FENCE POST @ P.I. IN FENCE - UP 30"

# SECTION CORNER RECORD

## SHELBY COUNTY, INDIANA

Sec. 26 T. 14 R. 7

DATE 7/12/95

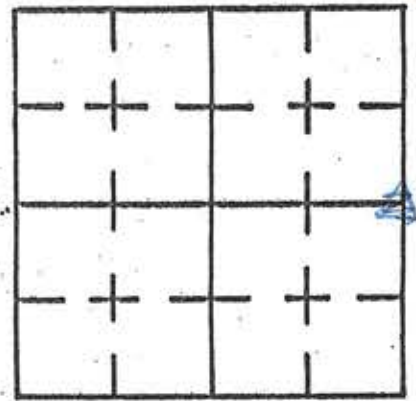
CREW P.C. M Carrico / S Kreider

Inst. \_\_\_\_\_ Rod \_\_\_\_\_

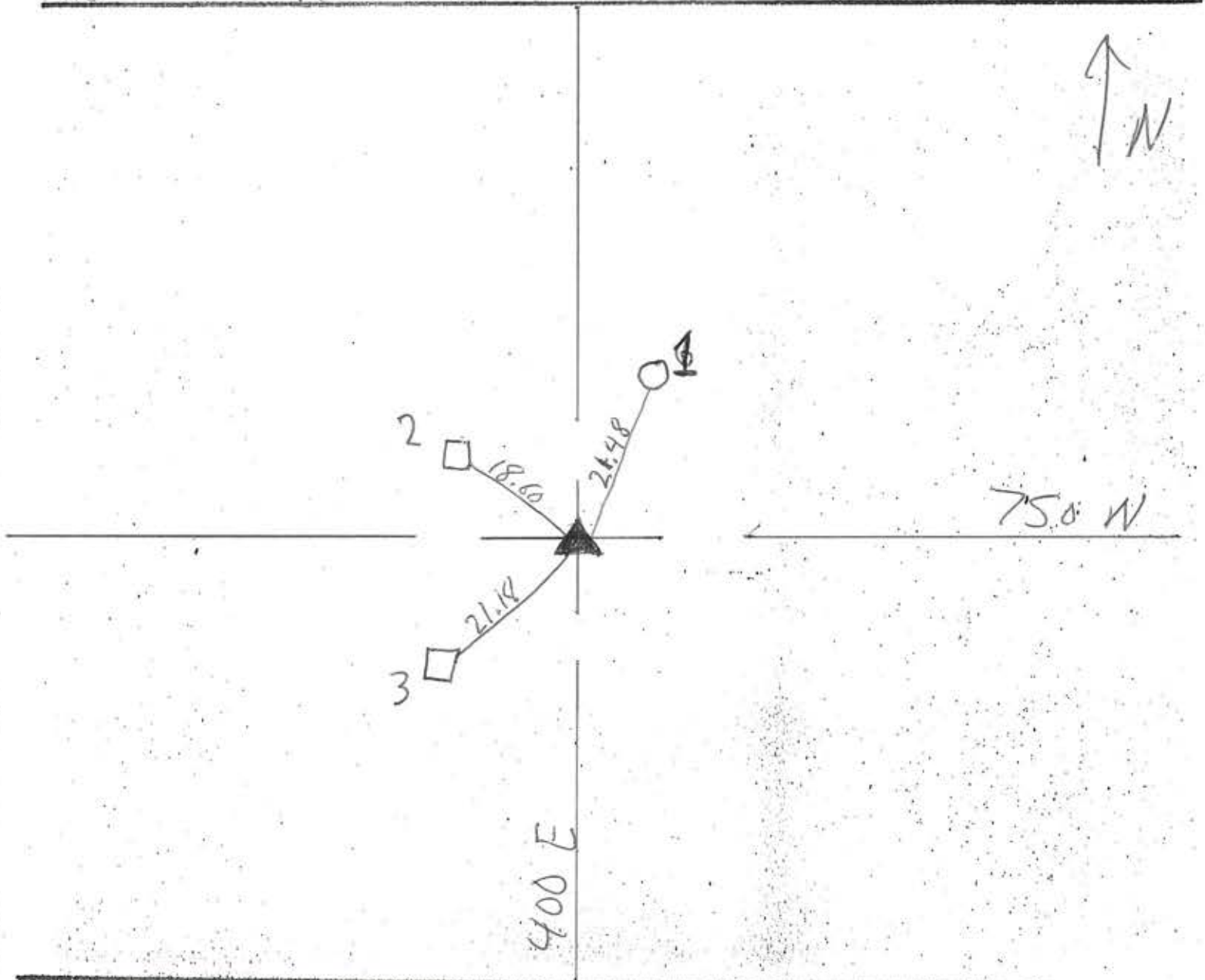
TYPE of MARKER Iron Pin Cond. Good

METHOD of ESTABLISHMENT Found Iron Pin close to surface Re-establish ties Set 2' offsets N-W

21T  
(1 of 1)



21T



REFERENCE	DISTANCE	DESCRIPTION
1	21.48	South Face of Round metal Post
2	18.60	Nail in Bottle Cap SE side of P.W.P. # 16990
3	21.18	Nail in Bottle Cap NE side of P.W.P. # 11404
Staddles	2'	P.K. Nail in pavement North and West

# SECTION CORNER RECORD

## SHELBY COUNTY, INDIANA

Sec. 35 T. 14 N R. 7 E

DATE 7/1/88

CREW P.C. D. DeGalloway

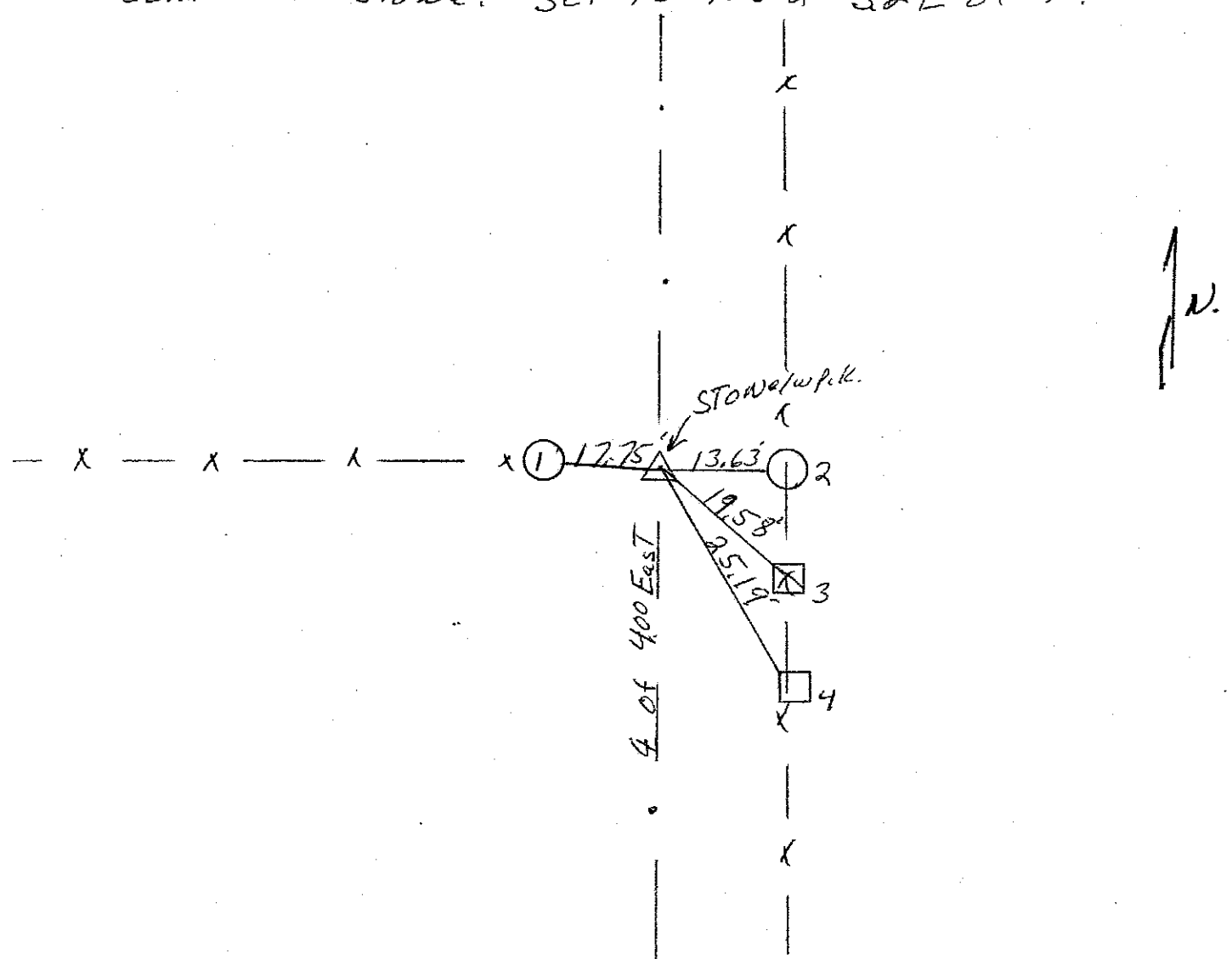
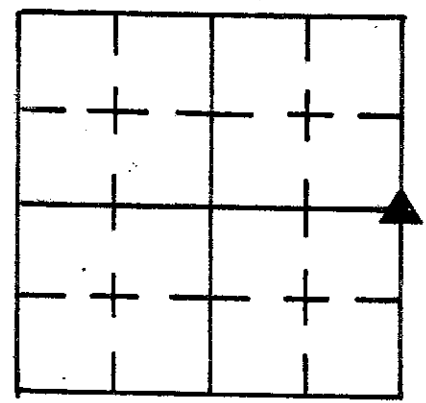
Inst. Rod D. D. Keithley

TYPE of MARKER Stone Cond. Good (Limestone)

METHOD of ESTABLISHMENT Dug 3'x3' Hole in Center of

County Road 400 E in line with Fence Running West.  
Found Stone 7" Deep Stone 15" E, TO W. X 5" N. TO S. Placed,  
Rebar South Side of Stone at same depth. put cut X in  
Center of Stone. Set Two Pks 2' S & E of X.

21X  
(1 of 1)



REFERENCE	DISTANCE	DESCRIPTION
(1)	17.75	P.K. NAIL E. SIDE round wooden corner Post 8' up
(2)	13.63	P.K. NAIL W. SIDE round wooden corner Post 8' up
(3)	19.58	P.K. NAIL W. SIDE of Square wooden brace Post 9" up
(4)	25.19	P.K. NAIL W. SIDE of Square wooden brace Post 10" up
OFFSET	2.00	P.K. NAIL in road surface South of Stone
OFFSET	2.00	P.K. NAIL in road surface East of Stone
		SET P.K. OVER STONE

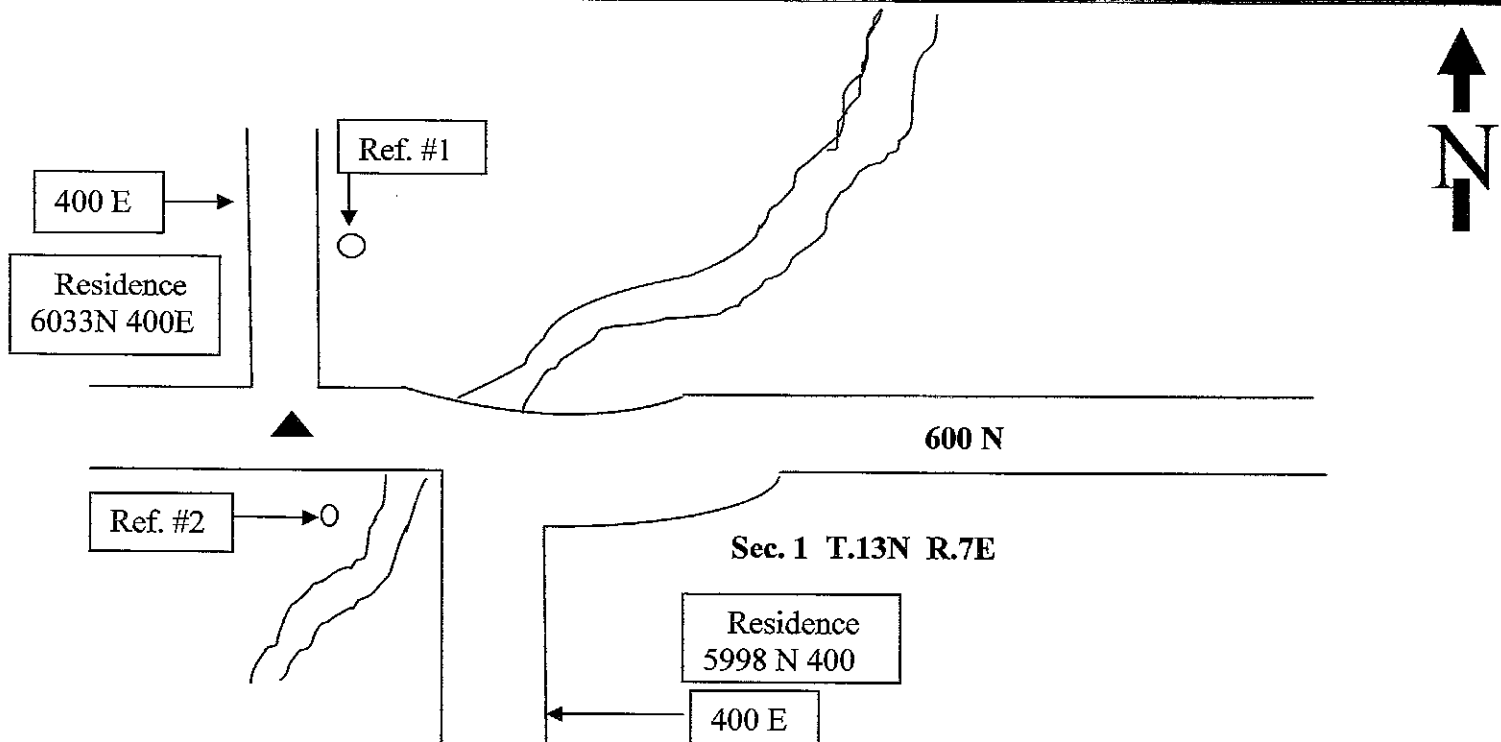

SECTION CORNER RECORD  
SHELBY COUNTY, INDIANA  
Sec. 35 T. 14N R. 7E

Ref. No. 21Z

DATE: 04/02/2009  
CREW: C. DRODDY  
OLD RECORD REF: J. POWELL L.S. dug & located stone  
MARKER TYPE: R.R. Spike and stone in good condition

Method of Establishment: 02/04/02 records state that stone .50" E/W;  
.25" N/S; 1.00" Deep; located .90" below road surface. RR Spike set  
over stone and PK Nails offset: 2.0" South; 2.0" West; 4.70: North

04/2009 re-referenced due to road construction.



Drawing Not To Scale

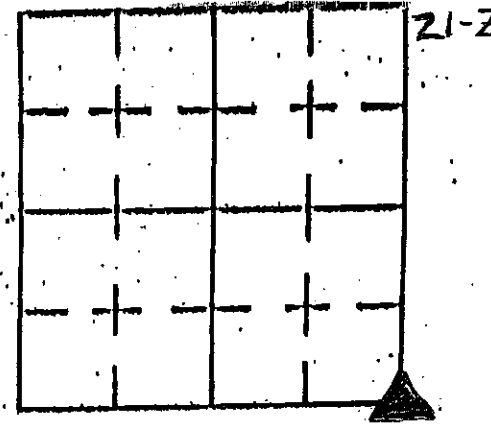
REF #	DISTANCE	DESCRIPTION
#1	79.63'	REMC utility pole # 40647; surveyors washer 30" in. up on East side
#2	12.86'	Rushe Shelby Energy utility pole # 49734

GEODETIC INFORMATION  
Datum: NAD83 (CORS96)

GPS REF.	DISCLAIMER
DATE: 04/02/2009	The section corner coordinates annotated hereon have been obtained with RTK GPS methods by personnel of Shelby County Surveyor. No guarantee is made to the correctness or accuracy of these values and they have been provided for recovery and verification purposes only. The Shelby County Surveyor's Office will not be held liable for errors or negligence in part by the surveyor who does not physically determine the location of section lines perform in compliance with <b>Indiana Title 865, Article 1, Rule 12-10</b> of the Administration Code. These coordinates will have no legal weight of authority unless monument and all its accessories have been obliterated.
BY: Jeff Powell C. Droddy	
NORTHING: J. POWELL HAS	
EASTING: J.POWELL HAS	

# SECTION CORNER RECORD SHELBY COUNTY, INDIANA

21Z  
(2 of 2)



Sec. 35 T. 14 R. 7

DATE 02/04/02

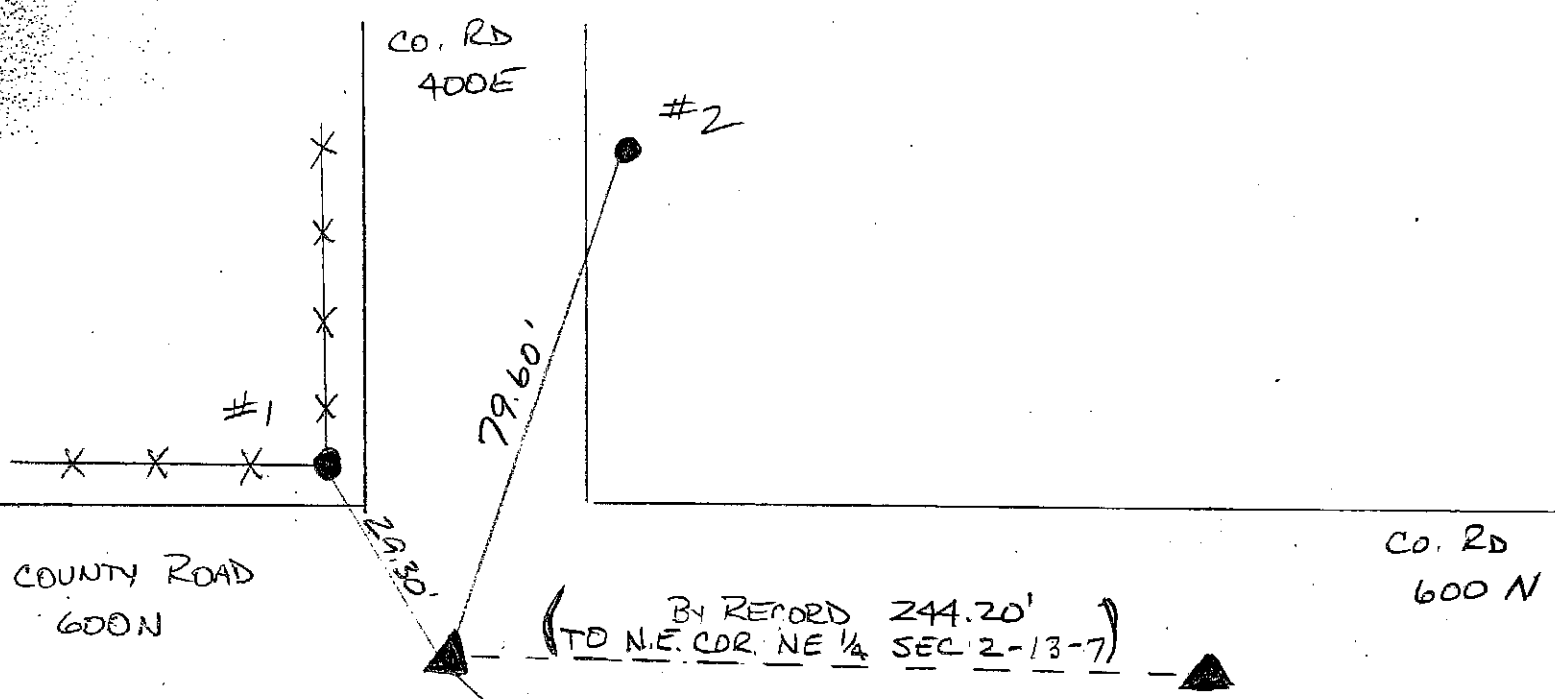
CREW P.C. TONY SIPES

Inst. \_\_\_\_\_ Rod \_\_\_\_\_

TYPE of MARKER RR SPIKE/STONE Cond. GOOD

METHOD of ESTABLISHMENT PER NOTES OF J. POWELL, L.S.

DUG & LOCATED STONE



STONE:  
.50' E/W  
.25' N/S  
1.00' DEEP(?)  
.90' BELOW ROAD SURFACE

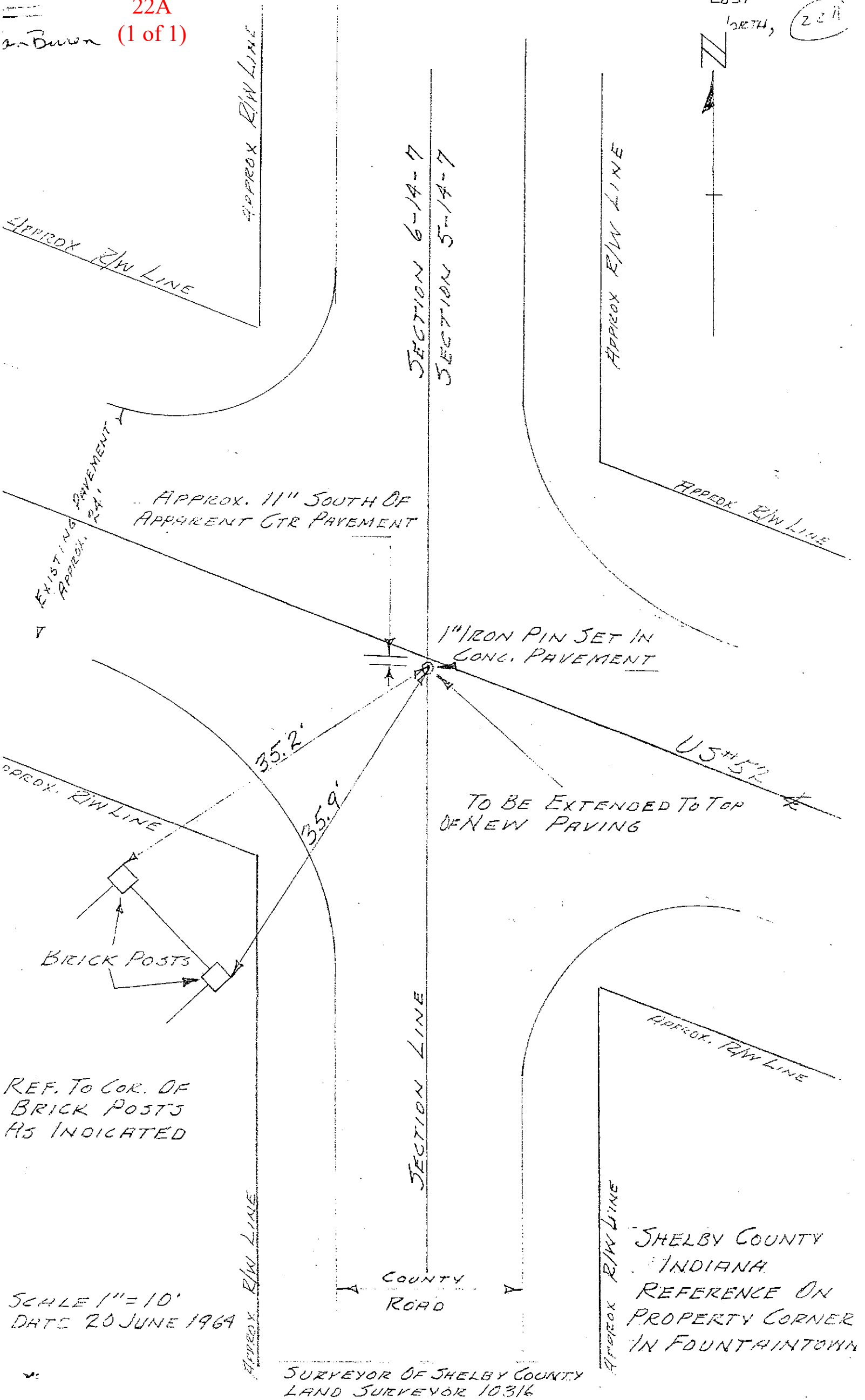
RR SPIRE SET OVER STONE  
P.K. NAILS OFFSETS:  
2.0' - SOUTH  
2.0' - WEST  
4.70' - NORTH

CO. RD.  
400E

REFERENCE	DISTANCE	DESCRIPTION
1	29.30'	SO WOODS CORNER POST (PK NAIL @ 30" UP EAST SIDE)
2	79.60'	REMC POLE # 40647 (PK NAIL @ 15" UP WEST SIDE)
3	12.85'	REMC POLE # 10981 (PK NAIL @ 15" UP WEST SIDE)

an Buwn

EAST NORTH, 22N



APPROX. 11" SOUTH OF APPARENT CTR PAVEMENT

1" IRON PIN SET IN CONG. PAVEMENT

TO BE EXTENDED TO TOP OF NEW PAVING

BRICK POSTS

REF. TO COR. OF BRICK POSTS AS INDICATED

SCALE 1" = 10'  
DATE 20 JUNE 1964

SURVEYOR OF SHELBY COUNTY  
LAND SURVEYOR 10316

SHELBY COUNTY  
INDIANA  
REFERENCE ON  
PROPERTY CORNER  
IN FOUNTAINTOWN

# SECTION CORNER RECORD

22C  
(1 of 2)

## SHELBY COUNTY, INDIANA

Sec. 1 T. 14N R. 7E

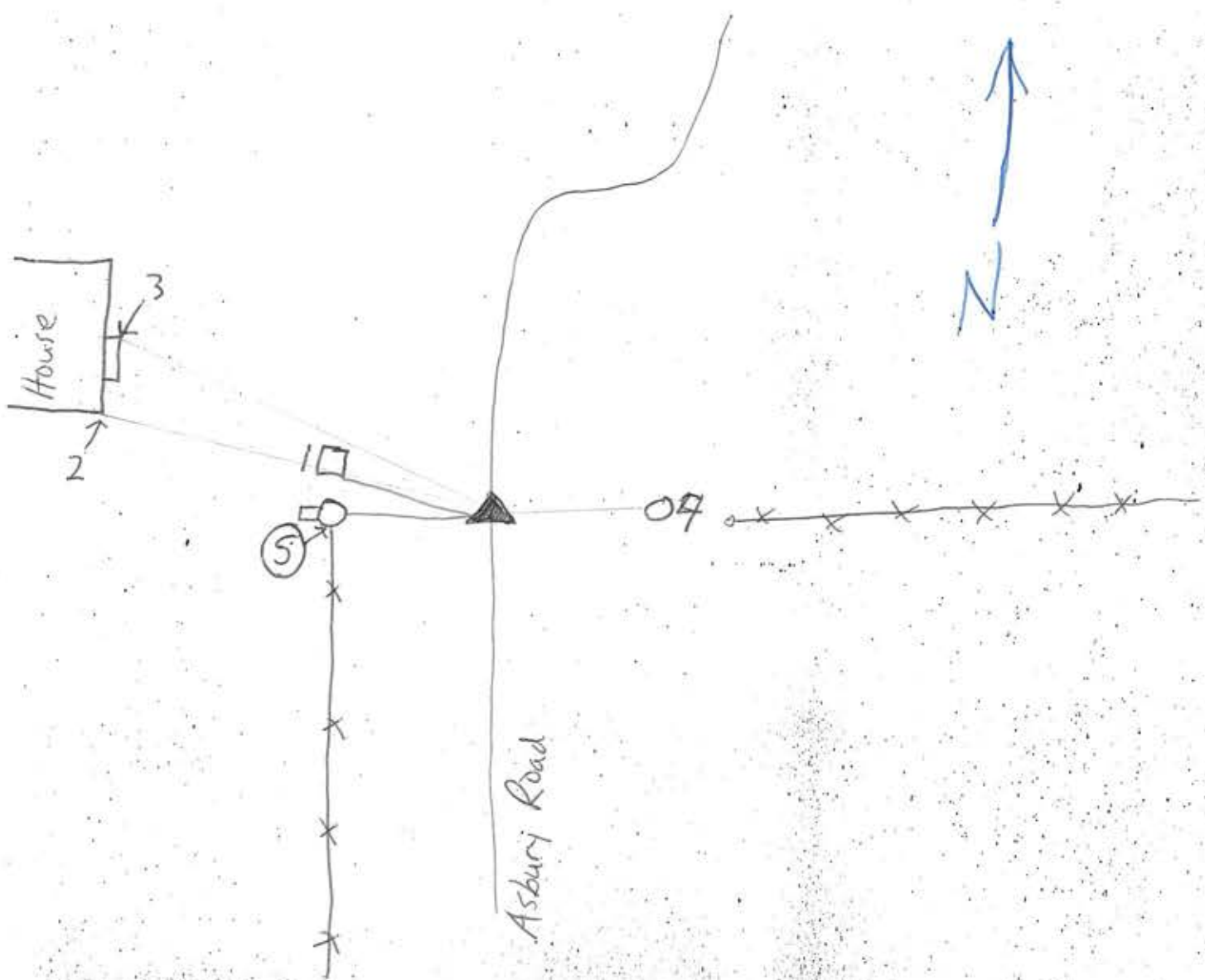
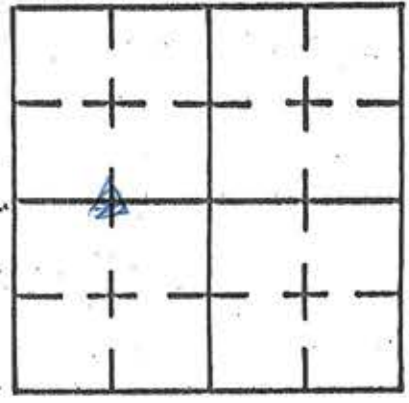
DATE 7/27/95

CREW P.C. M Carrico/S Kreider

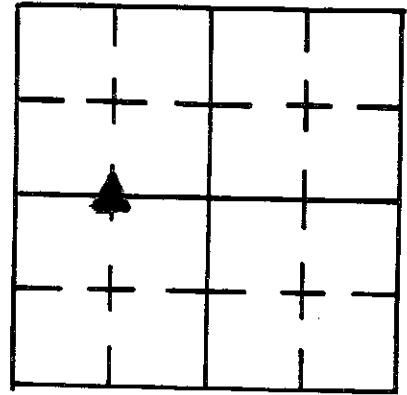
Inst. \_\_\_\_\_ Rod \_\_\_\_\_

TYPE of MARKER Iron Pin Cond. Good

METHOD of ESTABLISHMENT Found Iron Pin 2" under surface. Set 2' offsets N & E



REFERENCE	DISTANCE	DESCRIPTION
1	12.53	Nail in Bottle Cap E side P.W.P. REMC 1195964
2	100.70	SE Corner House 24" up Brick Veneer
3	108.76	NE Corner of Porch at Floor level
4	14.91	W Side Telephone Pole up 6"
5	15.75	Chiseled X in East Face Concrete Corner Post



c

SECTION CORNER RECORD

SHELBY COUNTY, INDIANA

Sec. 1 T. 14 N R. 7E

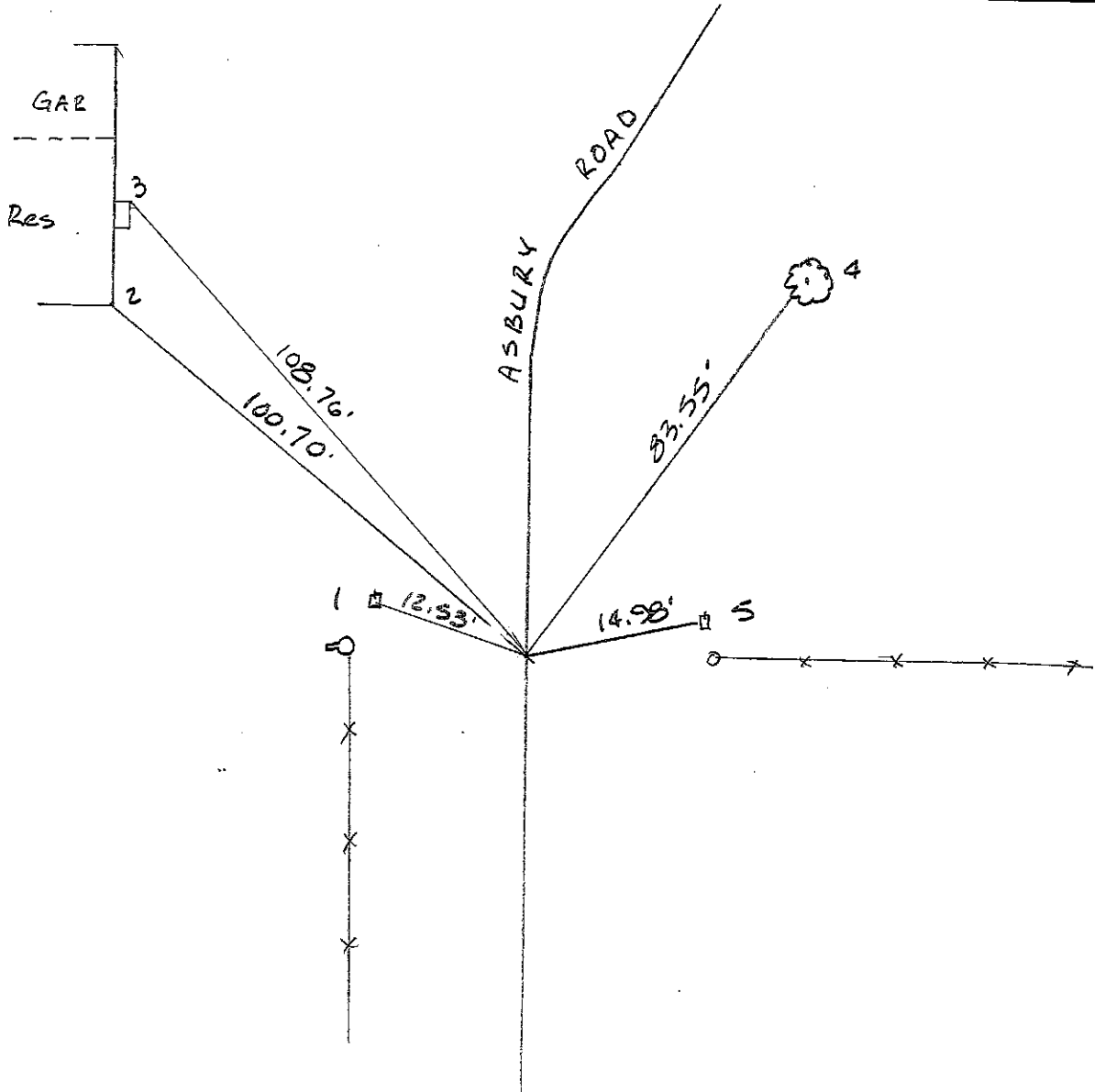
DATE 9/11/79

CREW P.C. R. WALL

Inst. M. MOSHER Rod \_\_\_\_\_

TYPE of MARKER IRON PIN Cond. \_\_\_\_\_

METHOD of ESTABLISHMENT SET BY SPLIT OF CORNER POSTS

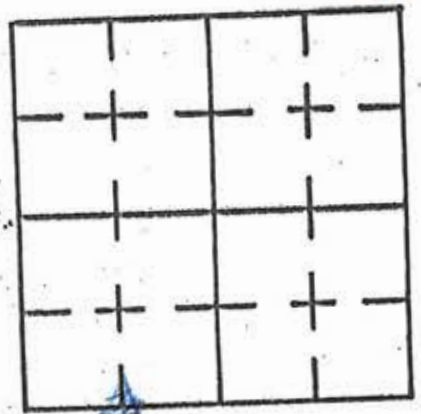


REFERENCE	DISTANCE	DESCRIPTION
1	12.53'	NAIL IN B'CAP E. SIDE PWP BEING 11959 UP 6"
2	100.70'	SE COR HOUSE ON BRICK VENEER UP 24"
3	108.76'	N.E COR PORCH @ FLOOR LEVEL
4	83.55'	W. SIDE 48" MAPLE UP 12"
5	14.98'	W. SIDE TELEPHONE POLE UP 6"

# SECTION CORNER RECORD

## SHELBY COUNTY, INDIANA

22E  
(1 of 2)



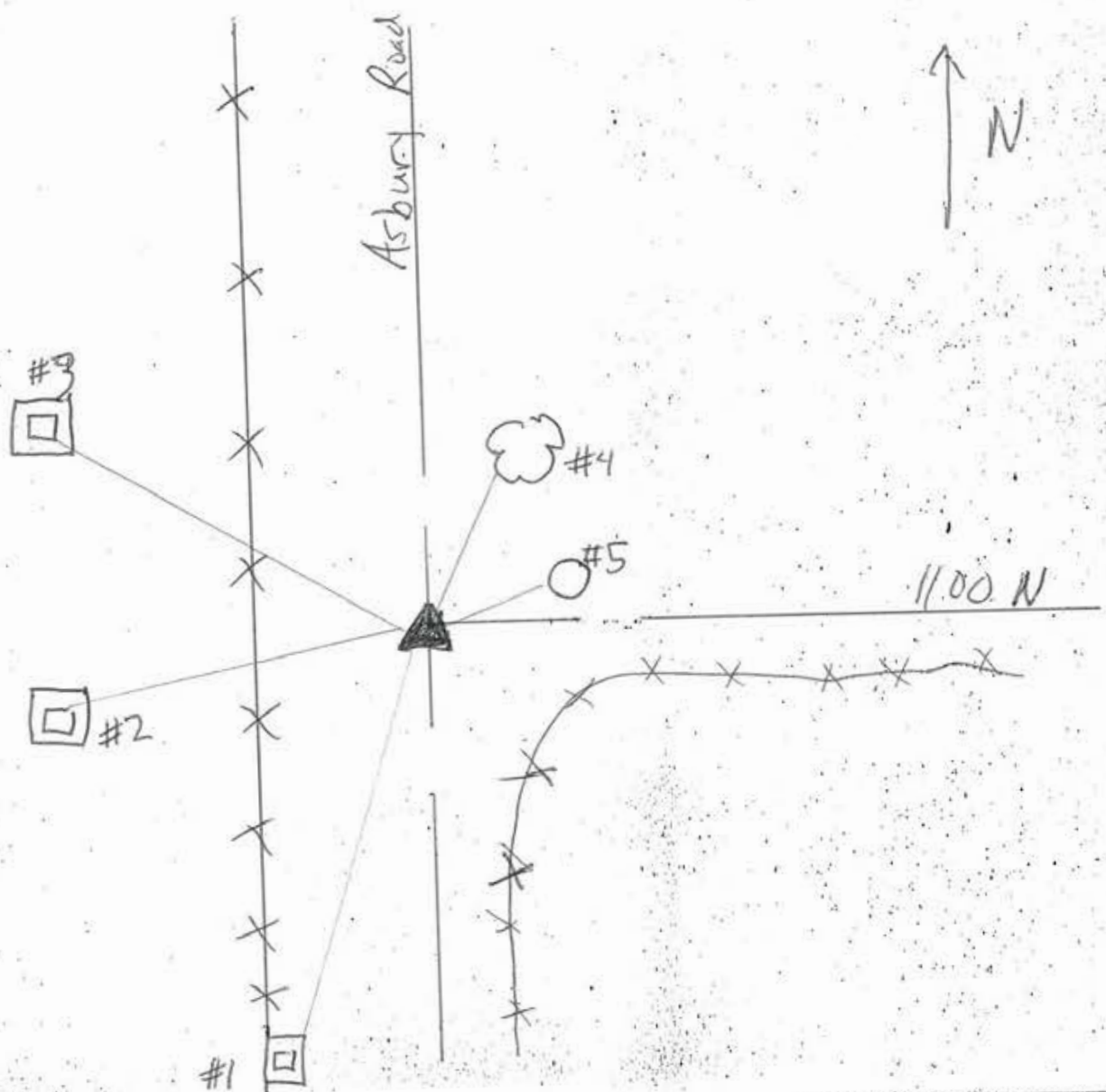
Sec. 1 T. 14 R. 7

DATE 7/27/95  
CREW P.C. M Carrico / S Kreider

Inst. \_\_\_\_\_ Rod \_\_\_\_\_

TYPE of MARKER R.R Spike Cond. Good

METHOD of ESTABLISHMENT Found Bent Road Nail 2" under surface set 3' offsets New-Replaced Nail w/R.R. Spike using offsets and existing ties



REFERENCE	DISTANCE	DESCRIPTION
1	175.55	NE corner Bottom Brick of A Pillar in Cemetery
2	88.88	Top of NE Corner of Bennett Family Stone
3	77.31	Top of SE Corner of Banker Family Stone
4	54.33	P.K. Nail w/washer on West Side of Walnut tree
5	31.45	Nail in Bottlecap South Side of Utility Pole
Straddles	3'00	PK nails in PVMT 3' A-W

# SECTION CORNER RECORD

## SHELBY COUNTY, INDIANA

22E  
(2 of 2)

Sec. 1 T. 14 R. 7

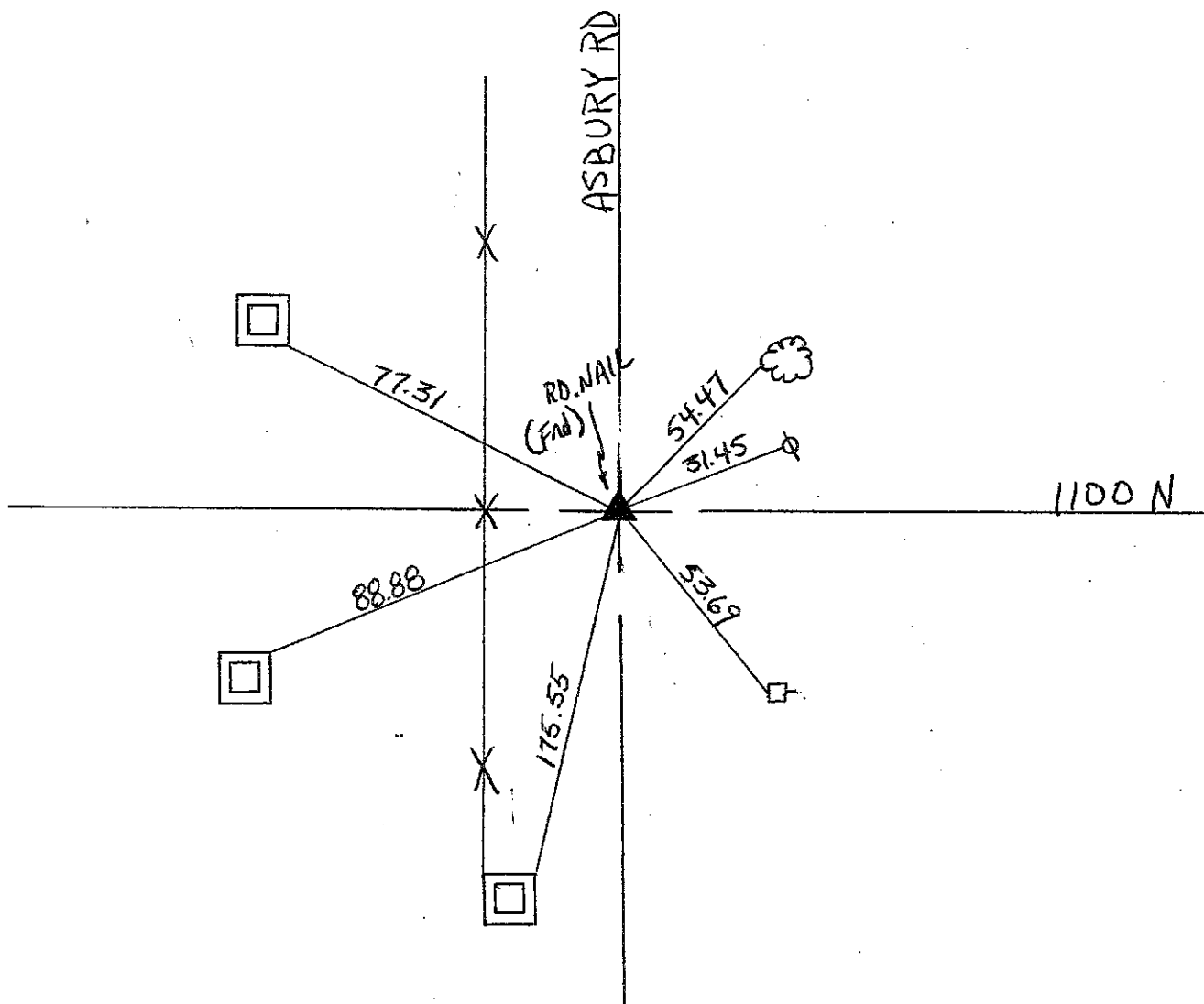
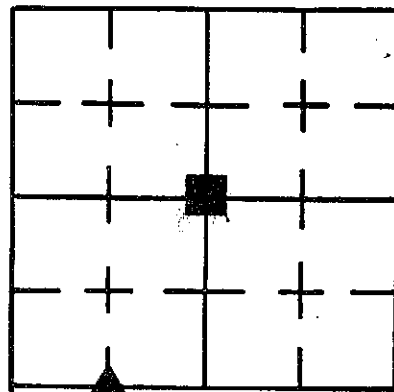
DATE 8 / 29 / 79

CREW P.C. J. Whitlock

Inst. R. Wall Rod \_\_\_\_\_

TYPE of MARKER Road Nail Cond. Bent Over

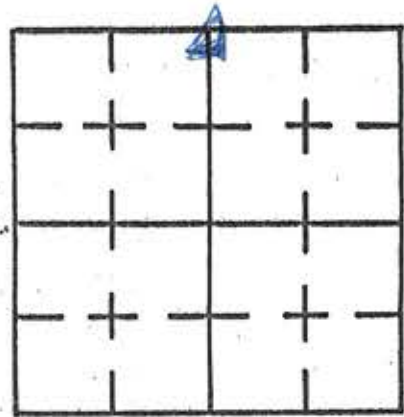
METHOD of ESTABLISHMENT Found



REFERENCE	DISTANCE	DESCRIPTION
1	53.69	W. Side Telephone Pole
2	175.55	N.E. Cor. Bottom Brick of N. Pillar in Cemetery
3	88.88	Top of N.E. Cor. of Bennett Family Stone
4	77.31	" " S.E. " " Banker " "
5	54.47	W. Side 18" Walnut Tree
6	31.45	

# SECTION CORNER RECORD SHELBY COUNTY, INDIANA

23E  
(1 of 2)



Sec. 12 T. 14 N R. 7 E

DATE 7/27/95

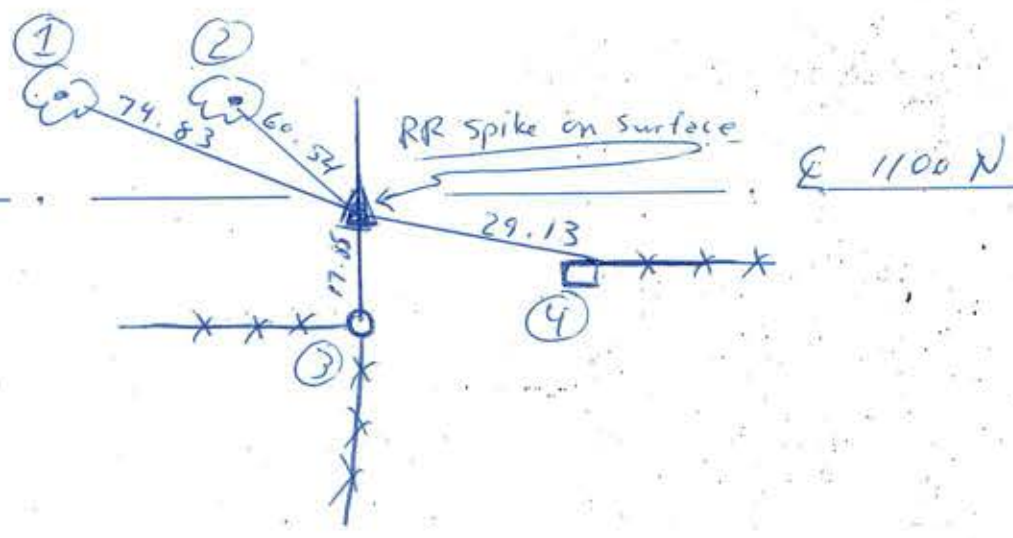
CREW P.C. \_\_\_\_\_

Inst. \_\_\_\_\_ Rod M. Zamico & S. Kreider

TYPE of MARKER \_\_\_\_\_ Cond. \_\_\_\_\_

METHOD of ESTABLISHMENT Found RR spike on surface

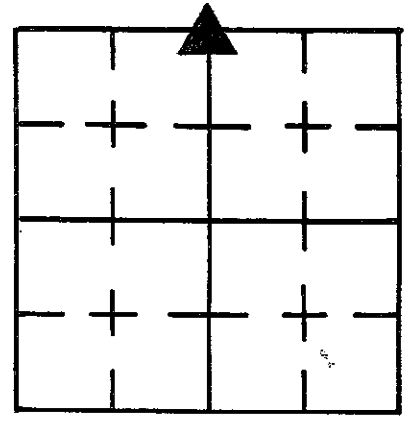
Pulled ties and straddles to RR spike. Set new tie in new fence post



REFERENCE	DISTANCE	DESCRIPTION
(1)	74.83'	PK Nail 2" up S. side cottonwood tree
(2)	60.54'	PK Nail 13" up S. side cherry tree
(3)	17.85'	North face of Round metal chain link fence post measured 0.75' above ground level
(4)	29.13'	PK Nail 14" up NE corner square wooden fence post
Straddle	2.00'	PK Nail in point South
Straddle	2.00'	PK Nail in point East

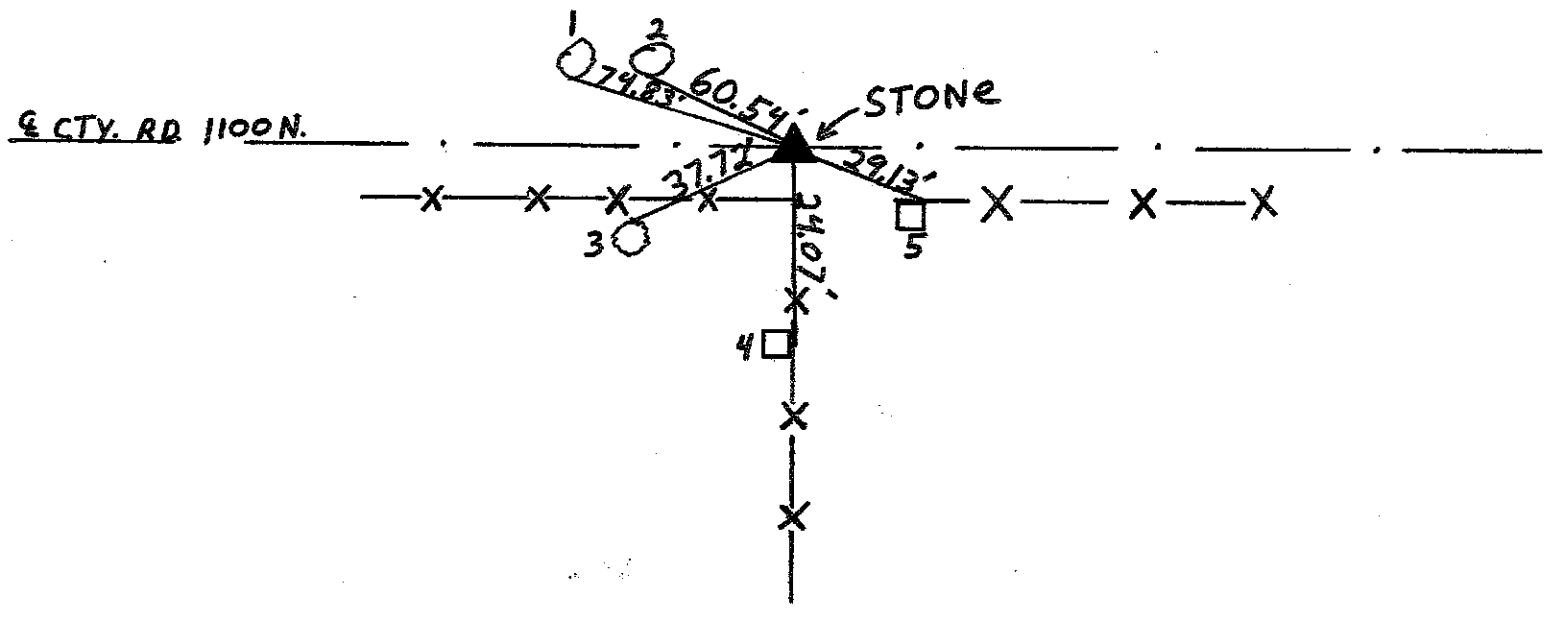
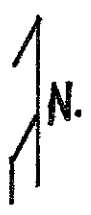
**SECTION CORNER RECORD**  
**SHELBY COUNTY, INDIANA**  
 Sec. 12 T. 14 N R. 7 E

23E  
 (2 of 2)



DATE 6/2/86  
 CREW P.C. D. Rivers  
 Inst. \_\_\_\_\_ Rod R. McGaha  
 TYPE of MARKER STONE Cond. GOOD

METHOD of ESTABLISHMENT NOTHING FOUND ON SURFACE Dug 3'x3'  
Hole Found Stone 13" Deep. Put Notch in center of the Ridge on  
North Side of Stone. Stone 11" E-W. X 5" N-S. Set Straddles 2.00' to the  
East & South. Stacked Two R.R. Spikes over Stone one at Surface &  
one 7" Deep.



REFERENCE	DISTANCE	DESCRIPTION
1.	74.83'	P.K. NAIL 2" up SOUTH SIDE 50" COTTON WOOD TREE
2.	60.54'	() () 13" up () () 42" Cherry TREE
3.	37.72'	() () 14" up NORTH SIDE 6" Hackberry TREE
4.	24.07'	() () 21" up EAST SIDE SQUARE WOODEN CORNER POST
5.	29.13'	P.K. NAIL 14" up NORTHEAST CORNER SQUARE WOODEN FENCE POST
STRADDLE	2.00'	P.K. NAIL IN PvmT. SOUTH
STRADDLE	2.00'	() () () () EAST

# SECTION CORNER RECORD

## SHELBY COUNTY, INDIANA

Sec. 12 T. 14-N R. 7-E

DATE 11/17/1988

CREW P.C. John Hill

Inst. Rod Phillip Short

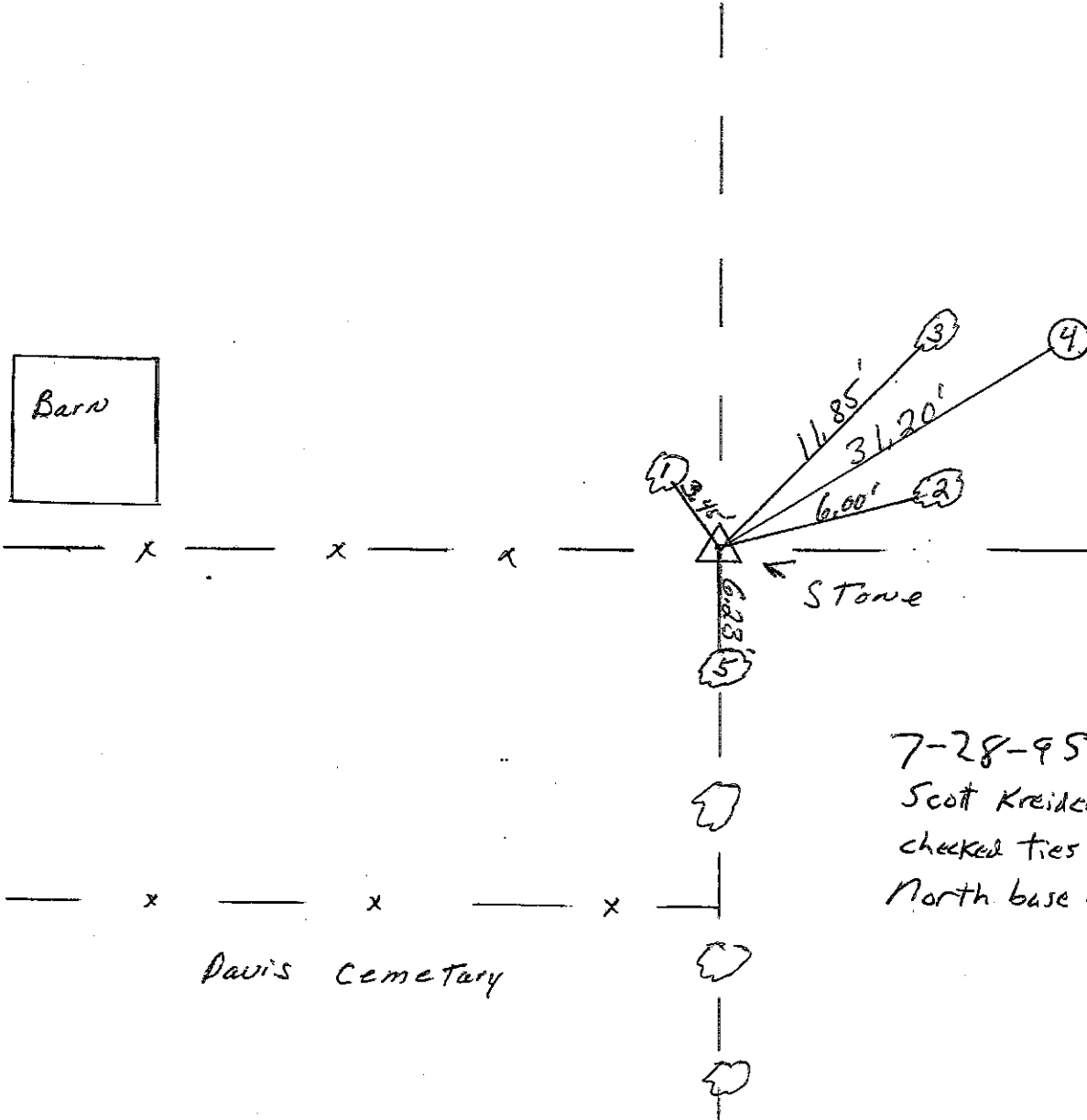

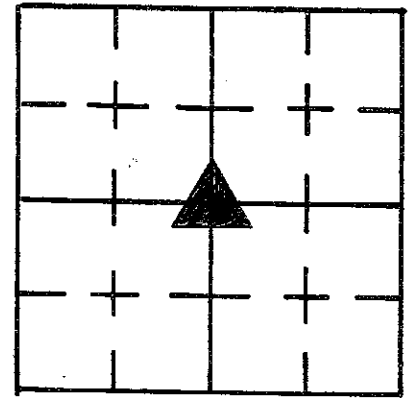
TYPE of MARKER Blue Stone Cond. Good

METHOD of ESTABLISHMENT Found Stone @ Fence & Tree

Live Intersection Stone Level with Ground. Stone 10" E. To W. X 8" N. To S. Crown of Stone is round. Set Carrowite Rod East of Stone.

23-G

23G  
(1 of 1)



7-28-95 Mike Carried and Scott Kreider found monument checked ties & set RR spike at North base of stone.

REFERENCE	DISTANCE	DESCRIPTION
1.	3.45'	P.K. NAIL <sup>w/washer</sup> South Side maple (16" dia) 16" up
2.	6.00'	P.K. NAIL West Side 3" maple 10" up
3.	11.85'	P.K. NAIL West Side 4" maple 10" up
4.	31.20'	P.K. NAIL West Side Telephone Pole #B287 12" up
5.	6.23'	P.K. NAIL North Side 4" maple 10" up
		Set Carrowite Rod East of Stone

SHELBY COUNTY, INDIANA  
Sec. 13 T. 14 R. 7  
HANOVER TOWNSHIP

DATE:  
CREW:  
OLD RECORD REF:  
MARKER TYPE:

▲ Ref. No.


Method of Establishment  
*RECOVERED SHELBY COUNTY MONUMENT  
HAVING BEEN PREVIOUSLY SET.*



Drawing Not To Scale


REF #	DISTANCE	DESCRIPTION
		<i>ELEVATION 857.17'</i>

**GEODETTIC INFORMATION**  
Datum: NAD83 (CORS96)

GPS REF. <i>487</i>	<p><b>DISCLAIMER</b></p> <p>The section corner coordinates annotated hereon have been obtained with RTK GPS methods by personnel of Shelby County Surveyor. No guarantee is made to the correctness or accuracy of these values and they have been provided for recovery and verification purposes only. The Shelby County Surveyor's Office will not be held liable for errors or negligence in part by the surveyor who does not physically determine the location of section lines perform in compliance with <b>Indiana Title 865, Article 1, Rule 12-10</b> of the Administration Code. These coordinates will have no legal weight of authority unless monument and all its accessories have been obliterated.</p>
DATE: <i>FEBRUARY 2, 2018</i>	
BY: <i>TAYLOR SUMERFORD</i>	
NORTHING: <i>1610364.65</i>	
EASTING: <i>319623.06</i>	



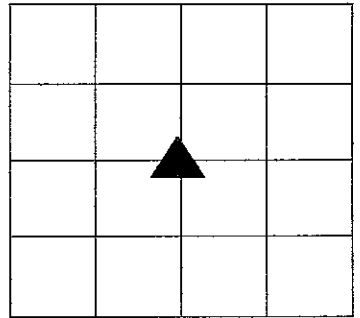
13 14 7 NW Cor NE & NE Cor NW



*Shelbyville-Shelby County  
Geographic Information System  
25 W. Polk St.  
Shelbyville, Indiana 46176*

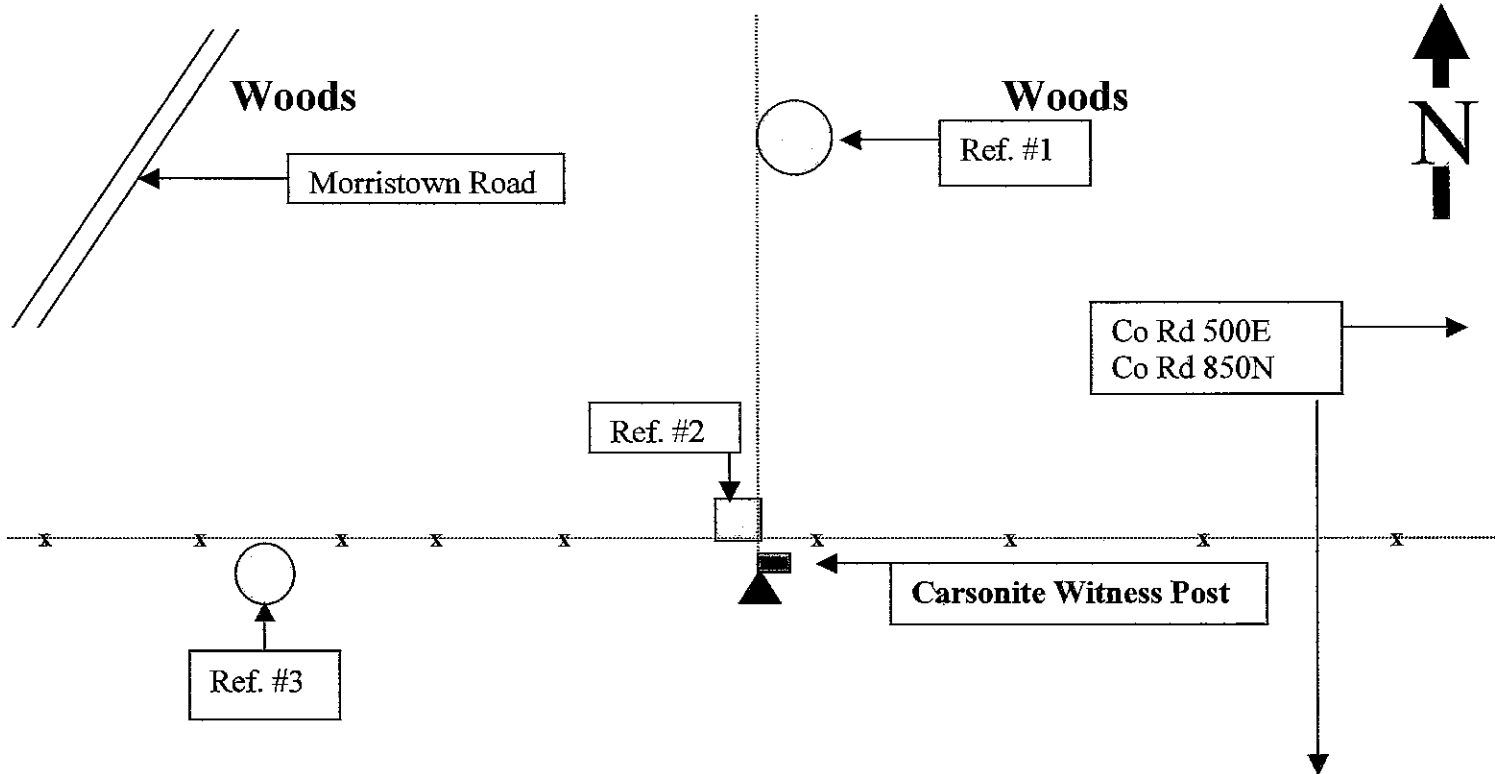
**SECTION CORNER RECORD  
SHELBY COUNTY, INDIANA  
Sec.13 T. 14N R. 7E**

Ref. No. 23L



**DATE: 2/14/2006**  
**CREW :Taylor & Scott Sumerford, S. Kuntz, K. Nigh**  
**OLD RECORD REF. ;**  
**MARKER TYPE: Stone, Pointed top with x mark on top,**  
**Top of stone 3" above ground level.**

**Method of Establishment: Visually located, Stone pointed top with "X"**  
**On top. Top of stone 3" above ground level.**  
**East of Nursing Home**



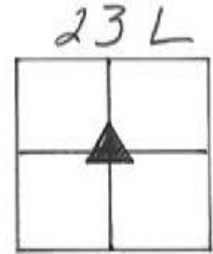
**Drawing Not To Scale**

REF #	DISTANCE	DESCRIPTION
#1	7.90 Ft.	24 Inch Hackberry Tree, nail & washer up 12 inches on North side
#2	1.15 Ft	8 in square Cedar Post
#3	19.84 Ft.	30 inch Ash tree, Nail & washer up 12 inches on West side

**GEODETTIC INFO**

<b>DATE:</b>	<b>N.A.D.</b> 83	<b>NORTHING:</b>
<b>BY:</b>	<b>ELEVATION:</b>	<b>EASTING:</b>

Sec. 13 T. 14 R7E



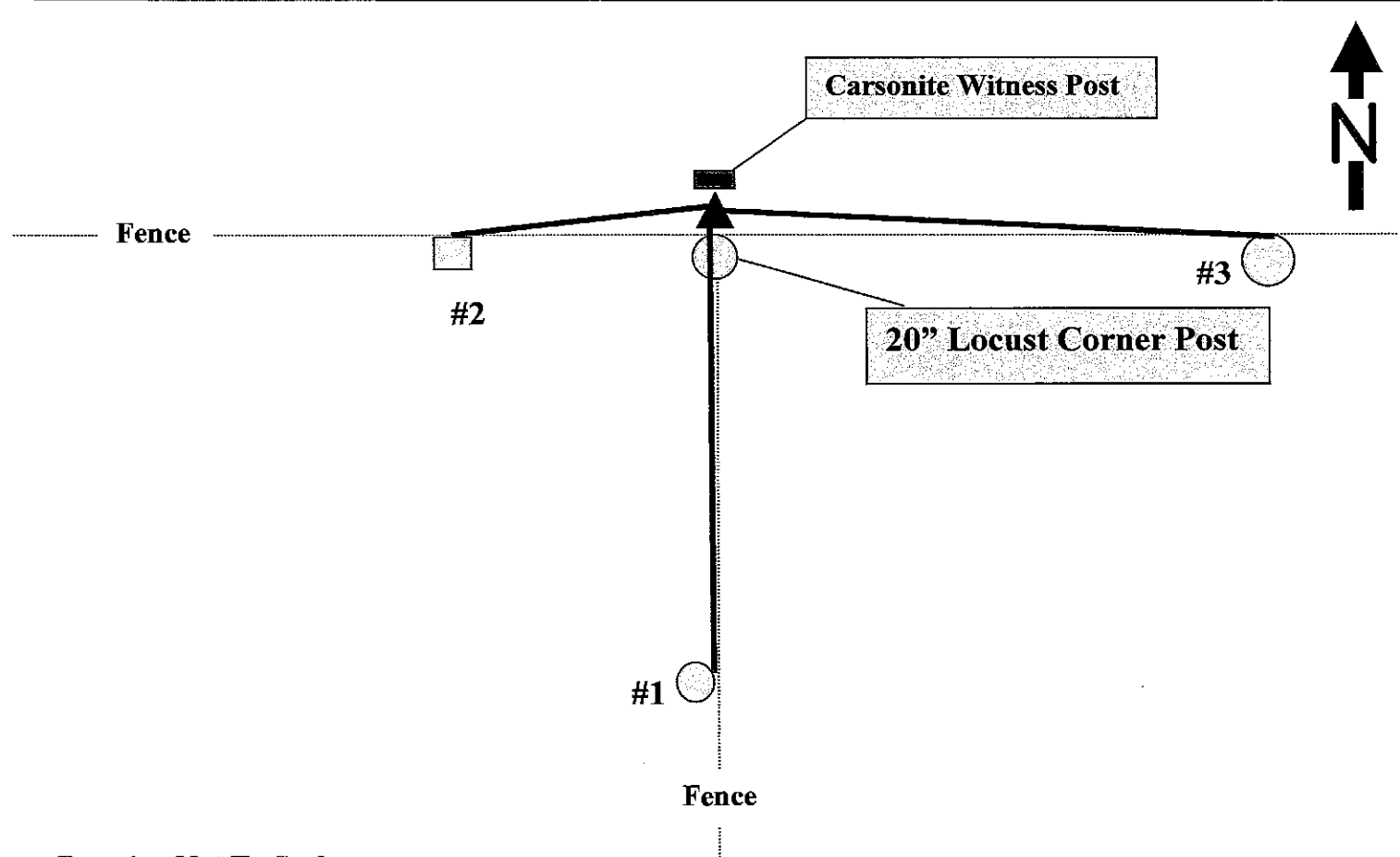
SECTION CORNER RECORD  
SHELBY COUNTY, INDIANA  
Sec. 24 T. 14N R. 7E

DATE: 2/14/2006  
CREW : Taylor & Scott Sumerford, S. Kuntz, K. Nigh  
OLD RECORD REF. ;  
MARKER TYPE: County Monument set on 5/8" x 3' rebar.

Ref. No. 23N

		▲	

Method of Establishment: Position determined from survey by Taylor Sumerford.



Drawing Not To Scale

REF #	DISTANCE	DESCRIPTION
#1	46.8'	8" Walnut Tree, Nail & washer up 12" on East side
#2	10.8'	10" square brace post, Nail & washer up 12" on North side
#3	32.35'	24" Walnut Tree, Nail & washer up 12" on North side

GEODETIC INFO

DATE:	N.A.D. 83	NORTHING:
BY:	ELEVATION:	EASTING:

23N

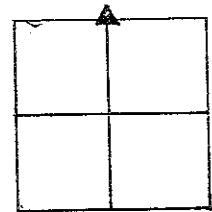
(2 of 2)

Sec. 24 T14N R7E

23N



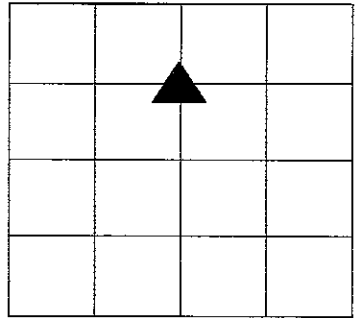
Ref. No. 23N



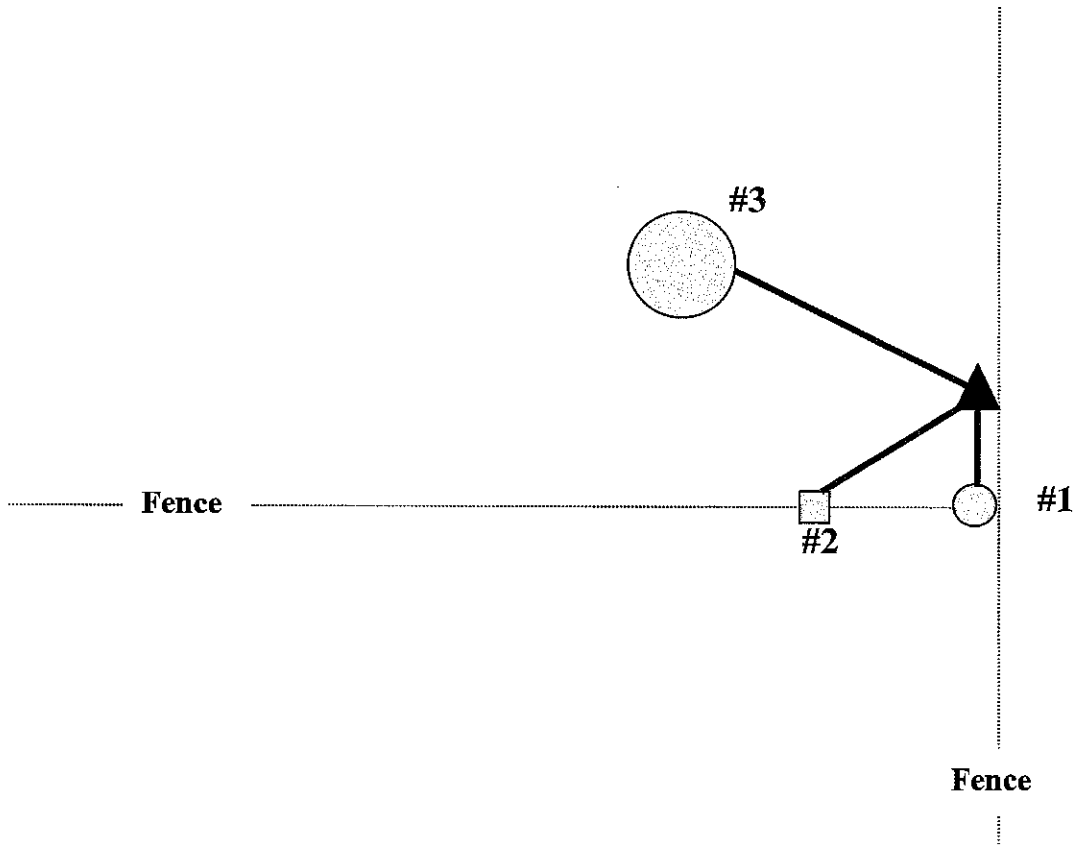
SECTION CORNER RECORD  
SHELBY COUNTY, INDIANA  
Sec. 24 T. 14N R. 7E

Ref. No. 23-O

DATE: 2/14/2006  
CREW : S. Kuntz, K. Nigh  
OLD RECORD REF. ;  
MARKER TYPE: Boulder, 12" E to W, 8" N to S, 12" Tall  
Top above ground 3".



Method of Establishment: Visually located.



Drawing Not To Scale

REF #	DISTANCE	DESCRIPTION
#1	1.7'	8" Locust end post, Nail & washer up 12" on North side
#2	8.35'	8" square Cedar brace post, Nail & washer up 12" on North side
#3	25.4'	30" Oak tree, Nail & washer at base of tree on South side

GEODETIC INFO

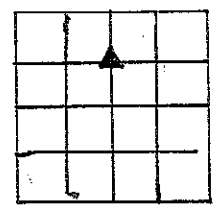
DATE:	N.A.D. 83	NORTHING:
BY:	ELEVATION:	EASTING:

Sec. 24 T. 14N R. 7E

230

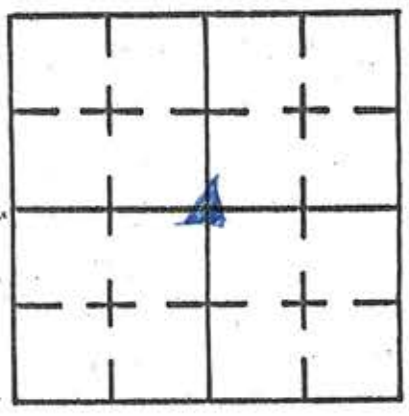


Ref. No. 23-0



# SECTION CORNER RECORD

23P  
(1 of 2)



## SHELBY COUNTY, INDIANA

Sec. 24 T. 14 N R. 7E

DATE 8 / 7 / 95

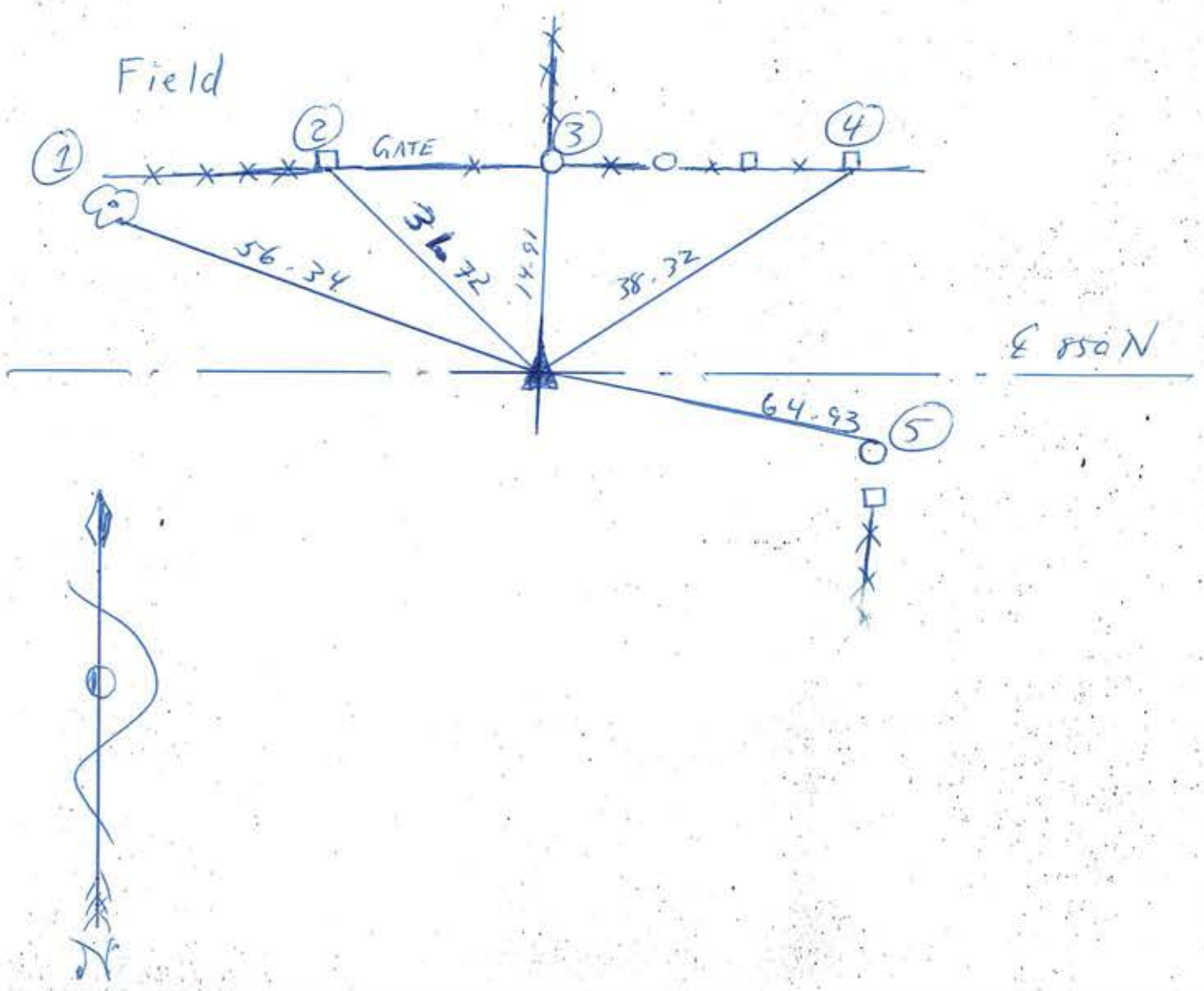
CREW P.C. \_\_\_\_\_

Inst. \_\_\_\_\_ Rod M. Enrico & S. Kreider

TYPE of MARKER Iron Pin Cond. Good

METHOD of ESTABLISHMENT Found on surface of road w/ cap.

Re-estab. Hes to it.



REFERENCE	DISTANCE	DESCRIPTION
①	56.34	PK w/ washer S. side of tree
②	31.72	Nail in bottlecap (found) S. side GATE Post up 8"
③	14.91	Nail in bottlecap (found) S. side Corner post up 8"
④	38.32	Nail in bottlecap (found) S. side fence post 3rd from corner pt
⑤	64.93	PK w/washer 12" up N. side pwp #38511

MAR 5 1980

BOOK 62 PAGE 385

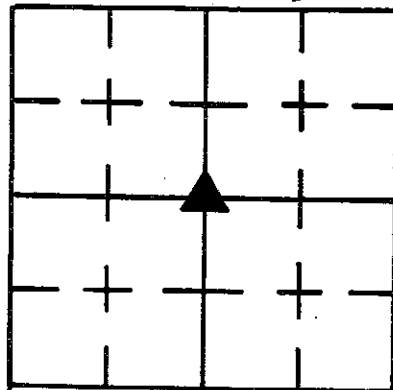
23 P

# SECTION CORNER RECORD

## SHELBY COUNTY, INDIANA

Sec. 24 T. 14 N R. 7 E

23P  
(2 of 2)



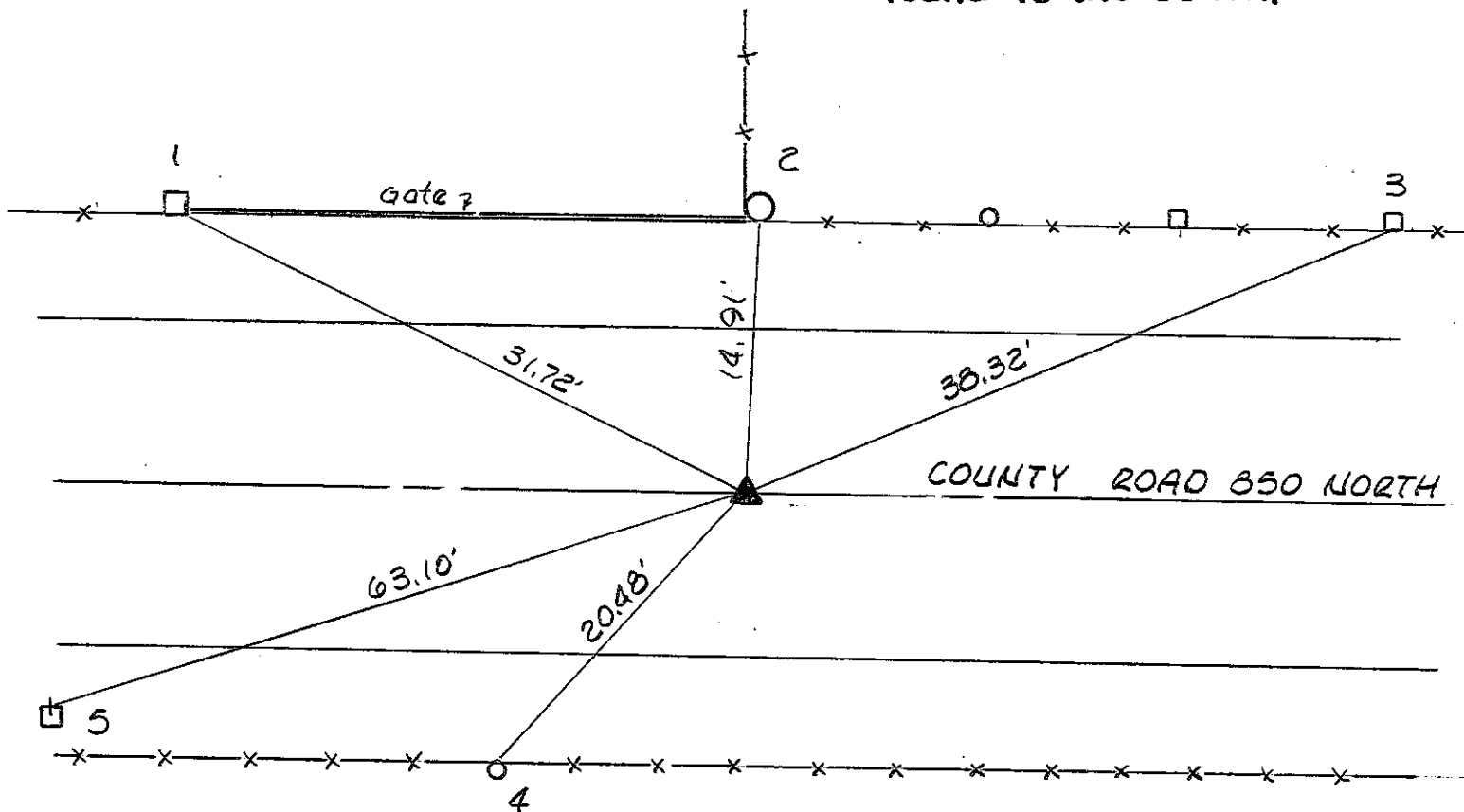
DATE 9/11/79

CREW P.C. R. WALL

Inst. M. MOSHER Rod \_\_\_\_\_

TYPE of MARKER IRON PIN Cond. Good

METHOD of ESTABLISHMENT Set from straight line between corners 1/2-mile east & west, in line with fence to the north, no evidence found to the south.



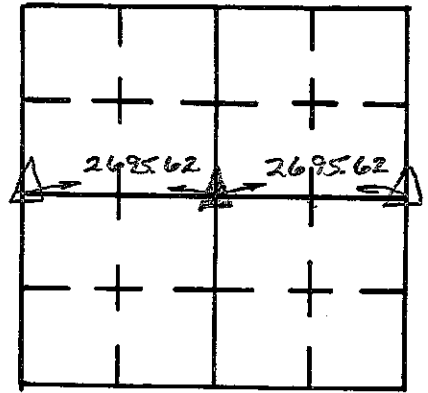
REFERENCE	DISTANCE	DESCRIPTION
1	31.72'	SOUTH SIDE GATE POST, UP 8" - NAIL IN BOTTLECAP
2	14.91'	SOUTH SIDE CORNER POST, UP 8" - NAIL IN BOTTLECAP
3	38.32'	SOUTH SIDE THIRD POST FROM CORNER POST - NAIL IN BOTTLECAP
4	20.48'	NORTH SIDE FENCE POST - NAIL IN BOTTLECAP
5	63.10'	NORTH SIDE POWER POLE - RENC #11500 - NAIL IN BOTTLECAP

# SECTION CORNER RECORD

## SHELBY COUNTY, INDIANA

Sec. 25 T. 14 R. 2

23T  
(1 of 1)



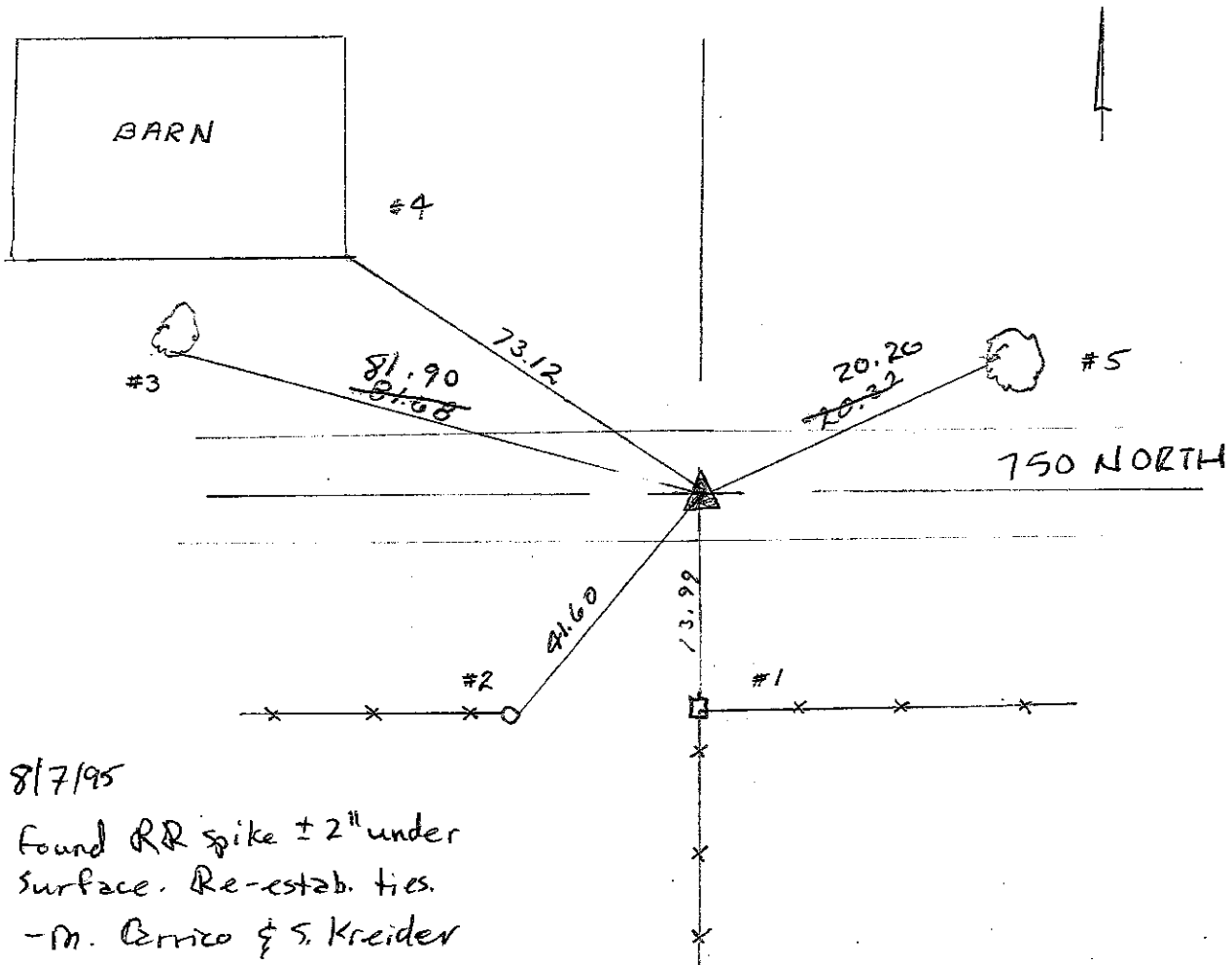
DATE 10/24/79

CREW P.C. John Whitlock

Inst. Rick WALL Rod Scott Curren

TYPE of MARKER R.R. SPK Cond. \_\_\_\_\_

METHOD of ESTABLISHMENT CENTERED ON SPLIT OF MILE

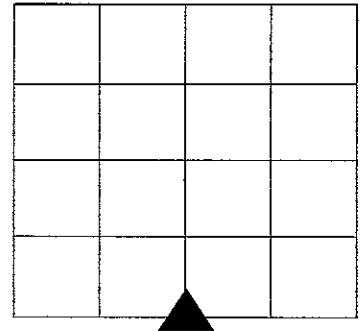


REFERENCE	DISTANCE	DESCRIPTION
1	13.99	LOWER BOLT N.SIDE CONC COR POST
2	41.60	NAIL BOTTLE CAP N.SIDE Fence Post
3	<del>81.90</del> <del>81.68</del>	<del>PK Nail w/washer S. side tree ± 40" w</del>
4	73.12	S.E. COR. CONC. CF BARN
5	<del>20.26</del> <del>20.32</del>	<del>NAIL BOTTLE CAP W. SIDE 12" TREE PK Nail w/washer w. side tree ± 24" w</del>

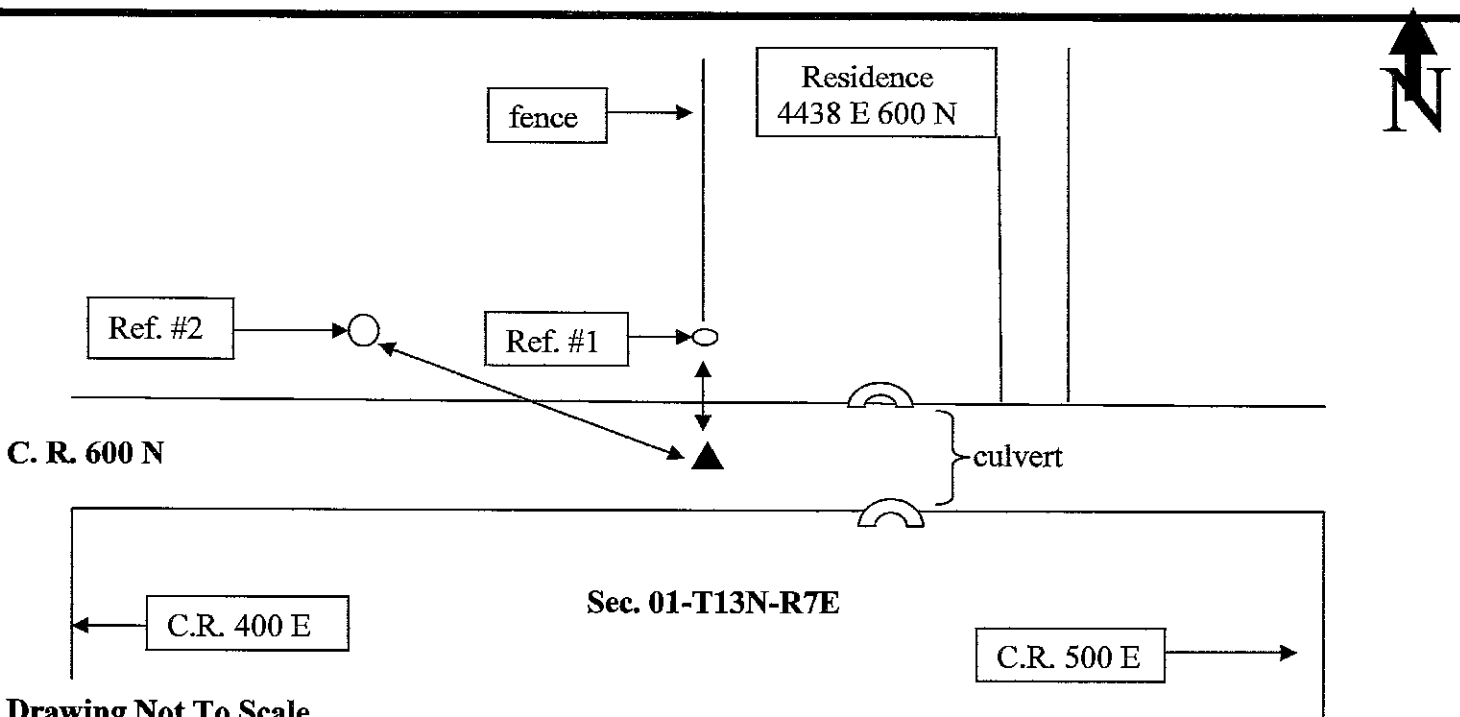
**SECTION CORNER RECORD  
SHELBY COUNTY, INDIANA  
Sec. 36 T. 14N R. 7E**

Ref. No. 23Z

**DATE:** 04/02/2009  
**CREW:** Jeff Powell; Clif Droddy  
**OLD RECORD REF:**  
**MARKER TYPE:** County Monument in Center of road



**Method of Establishment** J. Powell dug for stone but did not find;  
 Calculated from controlling section corner and old records and GPS'd



**Drawing Not To Scale**

REF #	DISTANCE	DESCRIPTION
#1	16.74 Ft.	Old fence corner post with Surveyors washer 18 in. up on East side
#2	96.49 Ft.	Shelby Co. REMC utility pole # 10964; Surveyor washer 18 in. up on South side

**GEODETTIC INFORMATION  
Datum: NAD83 (CORS96)**

GPS REF.	DISCLAIMER
<b>DATE:</b> 04/02/09	The section corner coordinates annotated hereon have been obtained with RTK GPS methods by personnel of Shelby County Surveyor. No guarantee is made to the correctness or accuracy of these values and they have been provided for recovery and verification purposes only. The Shelby County Surveyor's Office will not be held liable for errors or negligence in part by the surveyor who does not physically determine the location of section lines perform in compliance with <b>Indiana Title 865, Article 1, Rule 12-10</b> of the Administration Code. These coordinates will have no legal weight of authority unless monument and all its accessories have been obliterated.
<b>BY:</b> J.Powell C. Droddy	
<b>NORTHING:</b> J.Powell has	
<b>EASTING:</b> J. Powell has	

# SECTION CORNER RECORD

25A  
(1 of 3)

## SHELBY COUNTY, INDIANA

Sec. 1 T. 14 N R. 7 E

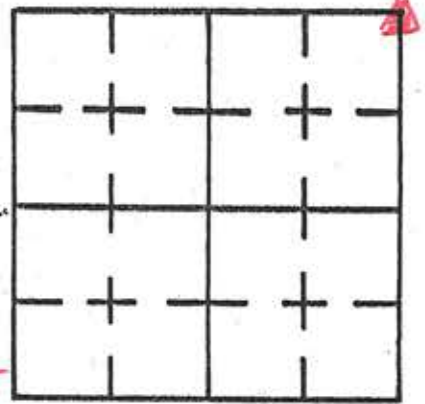
DATE 7/28/95

CREW P.C. \_\_\_\_\_

Inst. \_\_\_\_\_ Rod M. Carrico & S. Kreider

TYPE of MARKER Monument Cond. Set

METHOD of ESTABLISHMENT Dug 2nd found remains of old monument  
Set 2.00' offsets North and West of center. Set new Monument  
(See back)



Hancock Co.



CR 1200 N

Shelby Co.



① 56.10

② 73.77

③ 36.52

④ 30.97

⑤ 31.15

CR 500 E

REFERENCE	DISTANCE	DESCRIPTION
①	56.10	PK Nail 28" up N side pwp # 11910
②	73.77	PK Nail 17" up E side pwp # 11911
③	36.52	PK Nail 19" up W side Round Wooden Brace Post
④	30.97	PK Nail 15" up W side Round Wooden End Post
⑤	31.15	PK Nail 19" up N side Round Wooden End Post
Straddle	2.00'	PK Nail in pvmt North
Straddle	2.00'	PK Nail in pvmt West

(continued from front)  
in place of damaged monument using original hole  
of damaged monument, existing ties, and offsets. New  
Monument is  $\pm 1''$  under paved surface.

# SECTION CORNER RECORD

## SHELBY COUNTY, INDIANA

Sec. 1 T. 14 R. 7

DATE 9 / 13 / 84

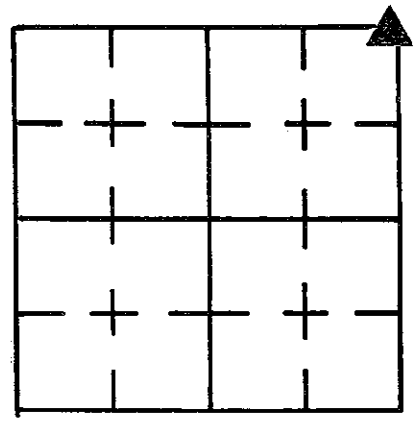
CREW P.C. L May

Inst. Rod R. McGraw / W. Murrell

TYPE of MARKER Monument Cond. Just Set

METHOD of ESTABLISHMENT NOTHING FOUND ON SURFACE, USING ROAD RECORD

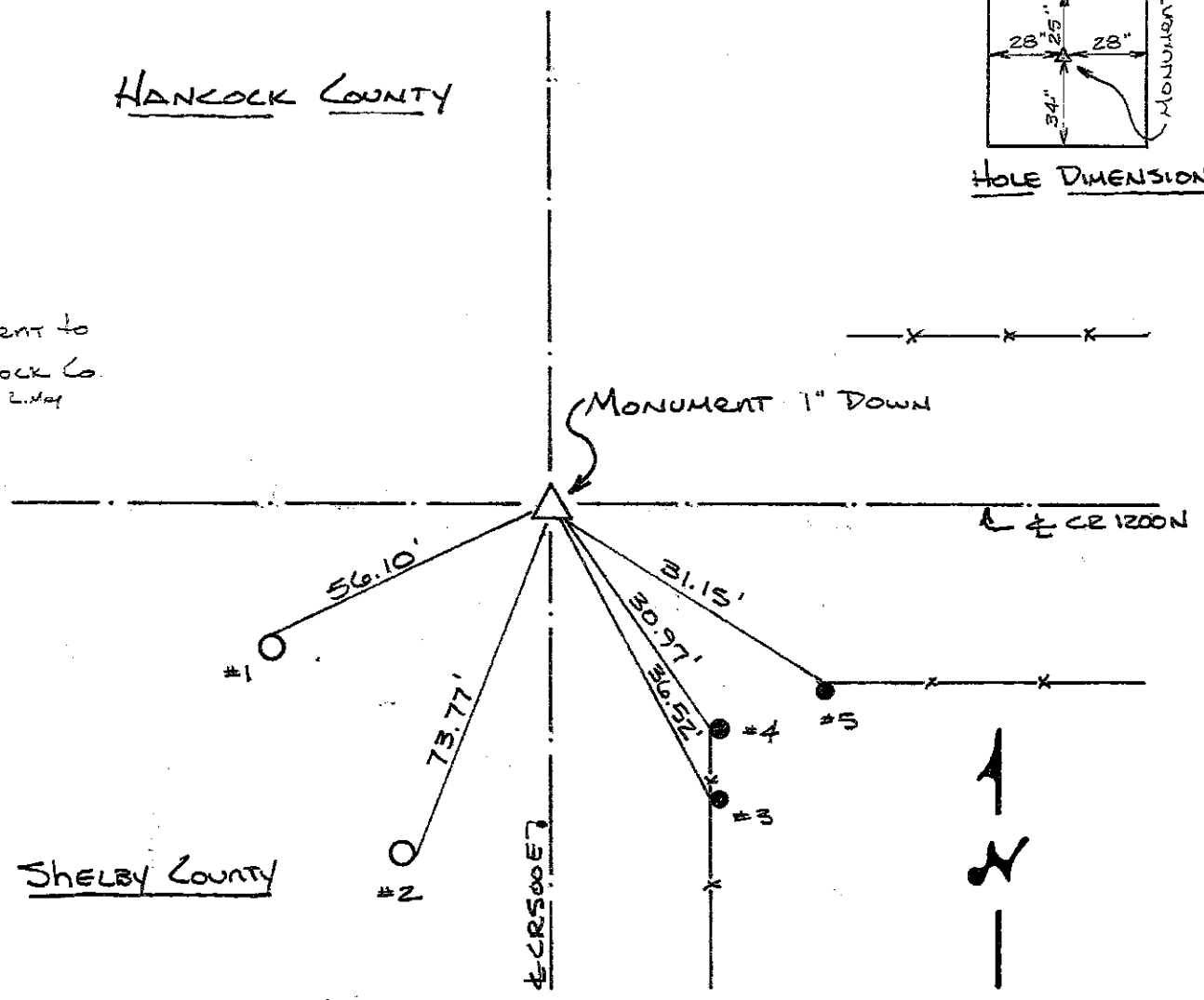
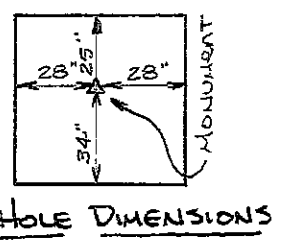
25A  
(3 of 3)



R/W of 30' for C.R. 500E, AND EXISTING FENCE SPLITS FOR CR 1200N, DUG AT INTERSECT of both. DUG 4' X 4' HOLE ±12" INTO ORIGINAL GROUND, PROBED ±12" INTO ORIGINAL GROUND, NOTHING FOUND. SET MONUMENT 1" BELOW SURFACE USING EXISTING FENCES.

HANCOCK COUNTY

Copy sent to  
Hancock Co.  
L May



SHELBY COUNTY

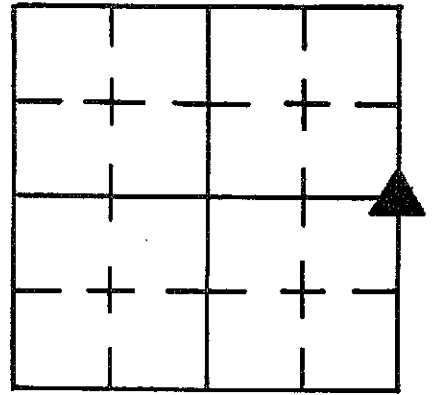
REFERENCE	DISTANCE	DESCRIPTION
1	56.10'	PK NAIL 28" UP NORTH SIDE REHC PWP # 11910
2	73.77'	PK NAIL 17" UP EAST SIDE REHC PWP # 11911
3	36.52'	PK NAIL 19" UP WEST SIDE ROUND WOOD BRACE POST
4	30.97'	PK NAIL 15" UP WEST SIDE ROUND WOOD END POST
5	31.15'	PK NAIL 19" UP NORTH SIDE ROUND WOOD END POST
STRADDLE	3.00'	PK NAIL IN PVMT. DUE NORTH
STRADDLE	3.00'	PK NAIL IN PVMT DUE EAST

# SECTION CORNER RECORD

## SHELBY COUNTY, INDIANA

Sec. 1 T. 14N R. 7E

25C  
(1 of 2)



DATE 7/3/86

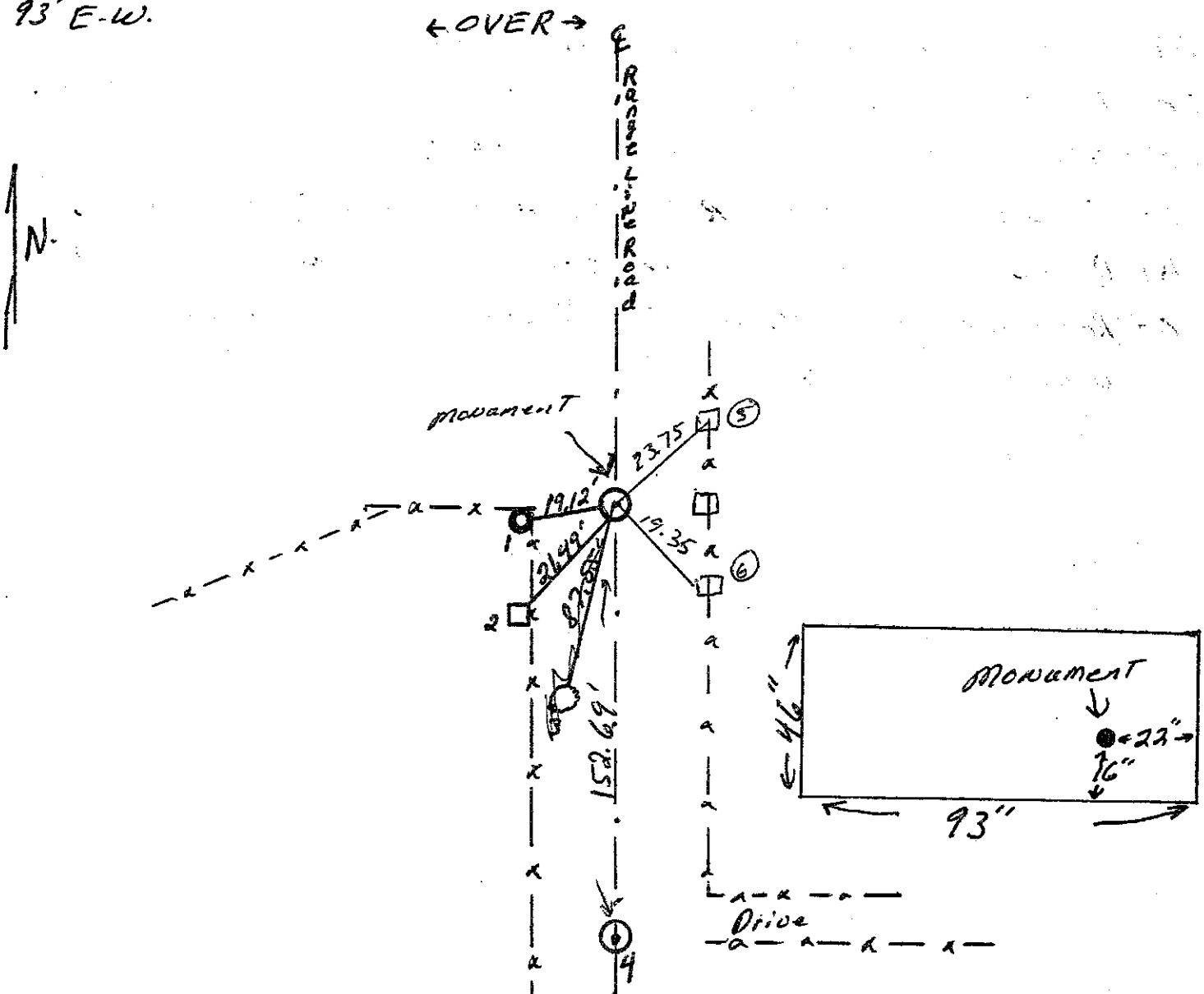
CREW P.C. Drivers

Inst. R. McGaha Rod K. Rodas

TYPE of MARKER 30" Monument Cond.

Just SET

METHOD of ESTABLISHMENT Dug in at Range Line Road in line with a corner post on the west side of said road, dug 6" deep to original ground probed 1' in to bottom & sides (Nothing Found) Hole size 46" N-S x 93" E-W.



REFERENCE	DISTANCE	DESCRIPTION
(1)	19.12'	P.K. NAIL N. SIDE Road wooden corner post 22"
(2)	21.49'	P.K. NAIL E. SIDE square wooden brace post 23"
<del>(3)</del>	<del>82.55'</del>	<del>P.K. NAIL E. SIDE 4" Monument Tree 12" up</del>
(4)	152.69'	P.K. NAIL OVER MONUMENT SET for the EAST 1/4 OF SECTION #6-T-14N-R-8E
	OFFSET'S	P.K. NAIL in pavement 2' to the west
	OFFSET	P.K. NAIL in pavement 2' to the south
		P.K. over monument
(5)	23.75'	PK Nail w/ washer w. side fence post 6" up
(6)	19.35'	PK Nail w/ washer w. side fence post 6" up

SET MONUMENT ON LINE BETWEEN, THE MONUMENT  
SET FOR THE WEST  $\frac{1}{4}$  CORNER OF SECTION #6 T-14N-R-8E,  
AND THE MONUMENT AT THE NORTH CLOSING CORNER  
OF TOWNSHIP 14-N-R-7E, AND TOWNSHIP 14-N-R-8E,  
AND IN LINE WITH THE CORNER POST ON THE WEST SIDE  
OF Range Line Road, MARKING THE  $\frac{1}{2}$  SECTION LINE RUNNING EAST  
TO WEST ACROSS SECTION #1-T-14N-R-7E.

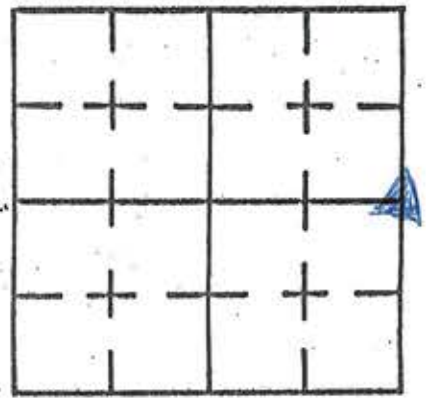
7/27/95

Found Monument just under surface. Set 2.00' offsets  
North and East w/ RR spikes. Re-estab. ties.  
Monument is  $\pm$  2.5' East of E of Road.

- M. Carrico & S. Kreider

# SECTION CORNER RECORD SHELBY COUNTY, INDIANA

25G  
(1 of 2)



Sec. 12 T. 14 N R. 7 E



DATE 7/27/95

CREW P.C. \_\_\_\_\_

Inst. \_\_\_\_\_ Rod Th. Carrieco & S. Kreider

TYPE of MARKER Monument Cond. Good

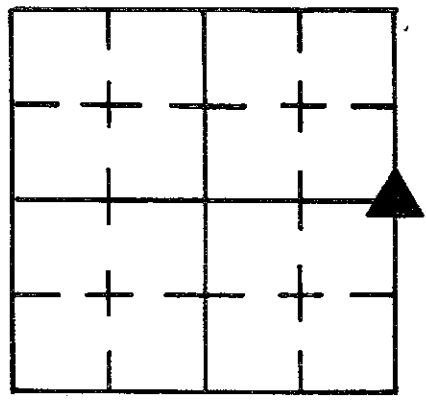
METHOD of ESTABLISHMENT Found ± 4" under surface. Set 3.00' offsets North and West and checked existing ties.



REFERENCE	DISTANCE	DESCRIPTION
①	31.84'	PK Nail 4" up SE side tree (found)
②	14.89'	PK Nail 5" up S. side utility pole # 018734
③	163.21	Monument for 7-14-8 (W. 1/4 corner)
Straddle	3.00'	RR spike in point North
Straddle	3.00'	RR spike in point West

# SECTION CORNER RECORD SHELBY COUNTY, INDIANA

25G  
(2 of 2)



Sec. 12 T. 14N R. 7E

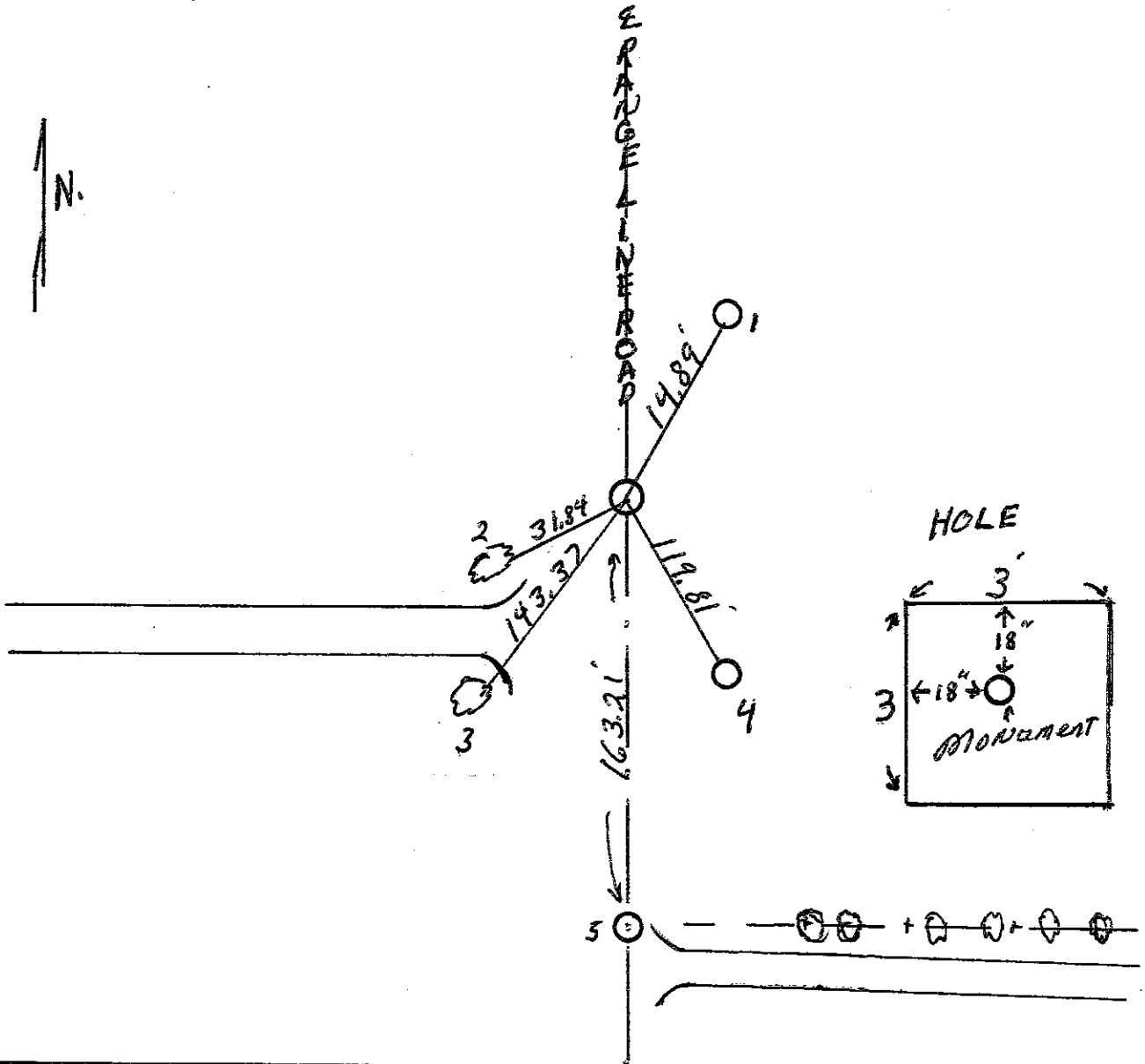
DATE 6-1-18186

CREW P.C. P. Rivers

Inst. A. McGaha Rod Feather

TYPE of MARKER 30" Monument Cond. SET IN Place of R.R. Spike


METHOD of ESTABLISHMENT Found R.R. SPIKE in E of Range Line  
Road dug 3'x3' Hole 14" Deep Probed 1' into Bottom & Sides and  
(Found Nothing) SET Monument in place of R.R. Spike. 4" Deep



REFERENCE	DISTANCE	DESCRIPTION
(1)	14.89'	P.K. NAIL 5" UP S. SIDE UTILITY Pole R.E.M.C. #018734
(2)	31.84'	P.K. NAIL 4" UP S.E. SIDE 24" Shag Bark Hickory
(3)	143.37'	P.K. NAIL 13" UP N.W. SIDE OF
(4)	119.81'	NAIL IN BOTTLE CAP (found) N.W. SIDE UTILITY Pole R.E.M.C. #11689 8" UP

# SECTION CORNER RECORD SHELBY COUNTY, INDIANA

25J  
(1 of 1)



Sec. 12 T. 14 R. 7

DATE 4/25/84

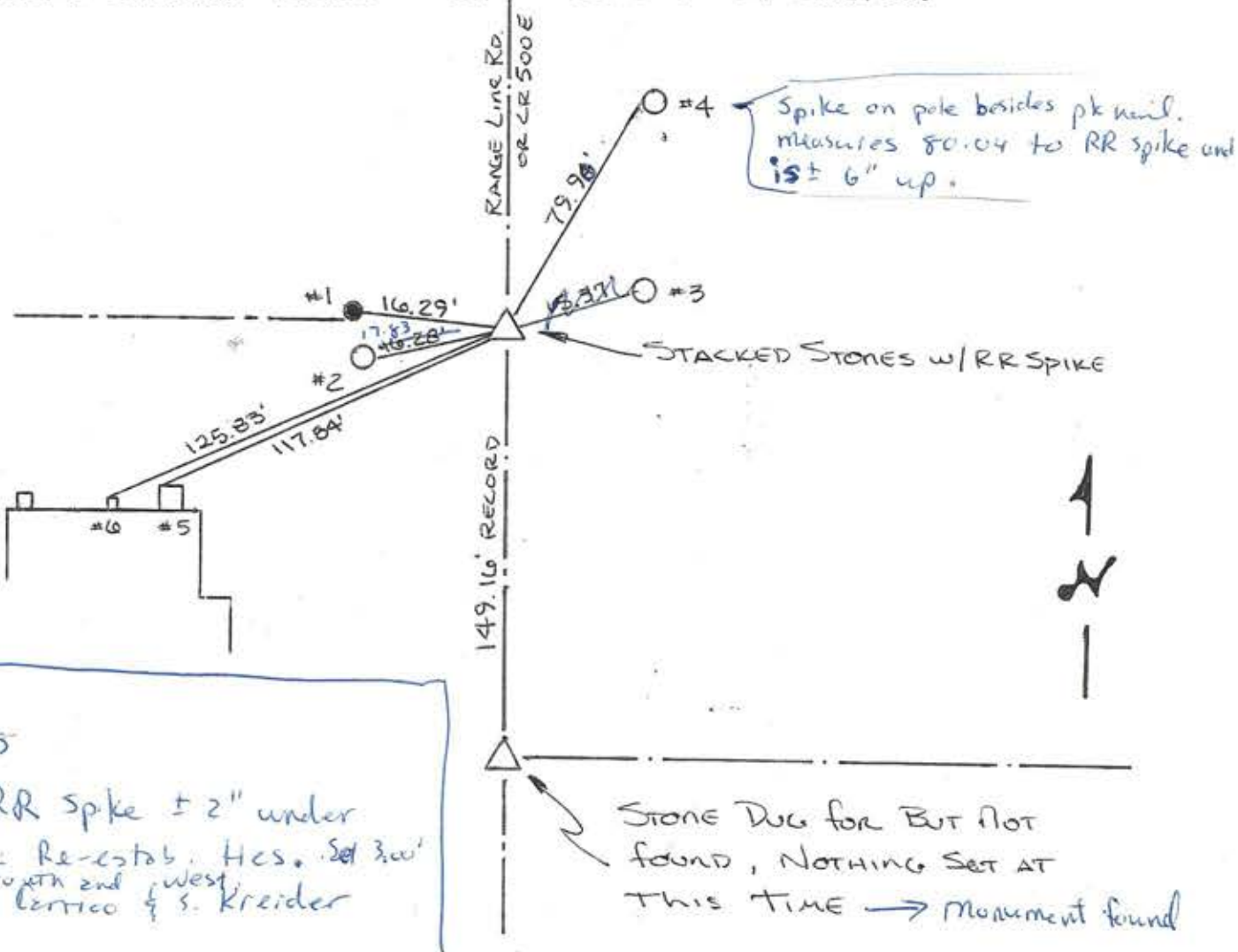
CREW P.C. LMAJ

Inst. Rod DRODE/LJUSTICE

TYPE of MARKER STONE Cond. GOOD

METHOD of ESTABLISHMENT NOTHING FOUND ON SURFACE, LINED IN

ON EXISTING FENCES, DUG AND FOUND STACKED STONE, LOWER STONE THE LARGER WITH CUT "X" FOUND ON HIGH POINT, LOWER STONE IS 13" BELOW PAVEMENT. REPLACED UPPER STONE TO ORIGINAL LOCATION AND PUT CUT "X" ON HIGH POINT. PLACED 4-RR SPIKES AROUND "X" 6" N.-S.-E.-W. JUST BELOW ROAD SURFACE. PLACED RR SPIKE ABOVE "X" ON SURFACE.



7/15/95  
found RR spike ± 2" under surface. Re-estab. Hcs. Set 3.00' offsets South and West - M. Carrico & S. Kreider

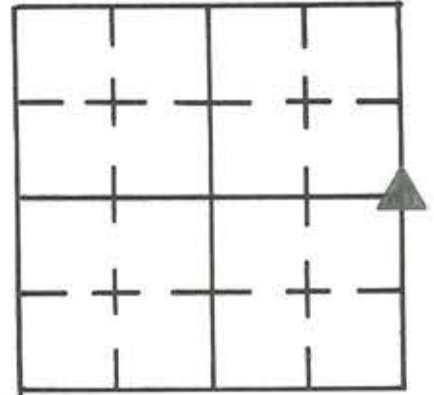
REFERENCE	DISTANCE	DESCRIPTION
1	16.29'	PK NAIL 3" UP EAST SIDE WOOD CORNER POST
2	<sup>17.83</sup> 16.28'	<sup>Spike</sup> PK NAIL 6" UP EAST SIDE REMC PWP # <del>11057</del> #36003
3	<del>15.37'</del>	<del>PK NAIL 5" UP WEST SIDE UTILITY POLE</del>
4	<sup>79.90</sup> <del>79.94'</del>	PK NAIL <sup>2"</sup> <del>6"</del> UP WEST SIDE UTILITY POLE #277-553
5	117.84'	NW CORNER OF CONC PORCH SLAB OF 2 STORY HOUSE
6	125.83'	NW CORNER OF CONC. PAD OF CONC. BLOCK CHIMNEY
	3.00	PK NAIL IN POINT DUE SOUTH
	(3.05)	PK NAIL IN POINT DUE WEST

# SECTION CORNER RECORD

25L  
(1 of 3)

## SHELBY COUNTY, INDIANA

Sec. 13 T. 14 R. 7



DATE 5/17/84

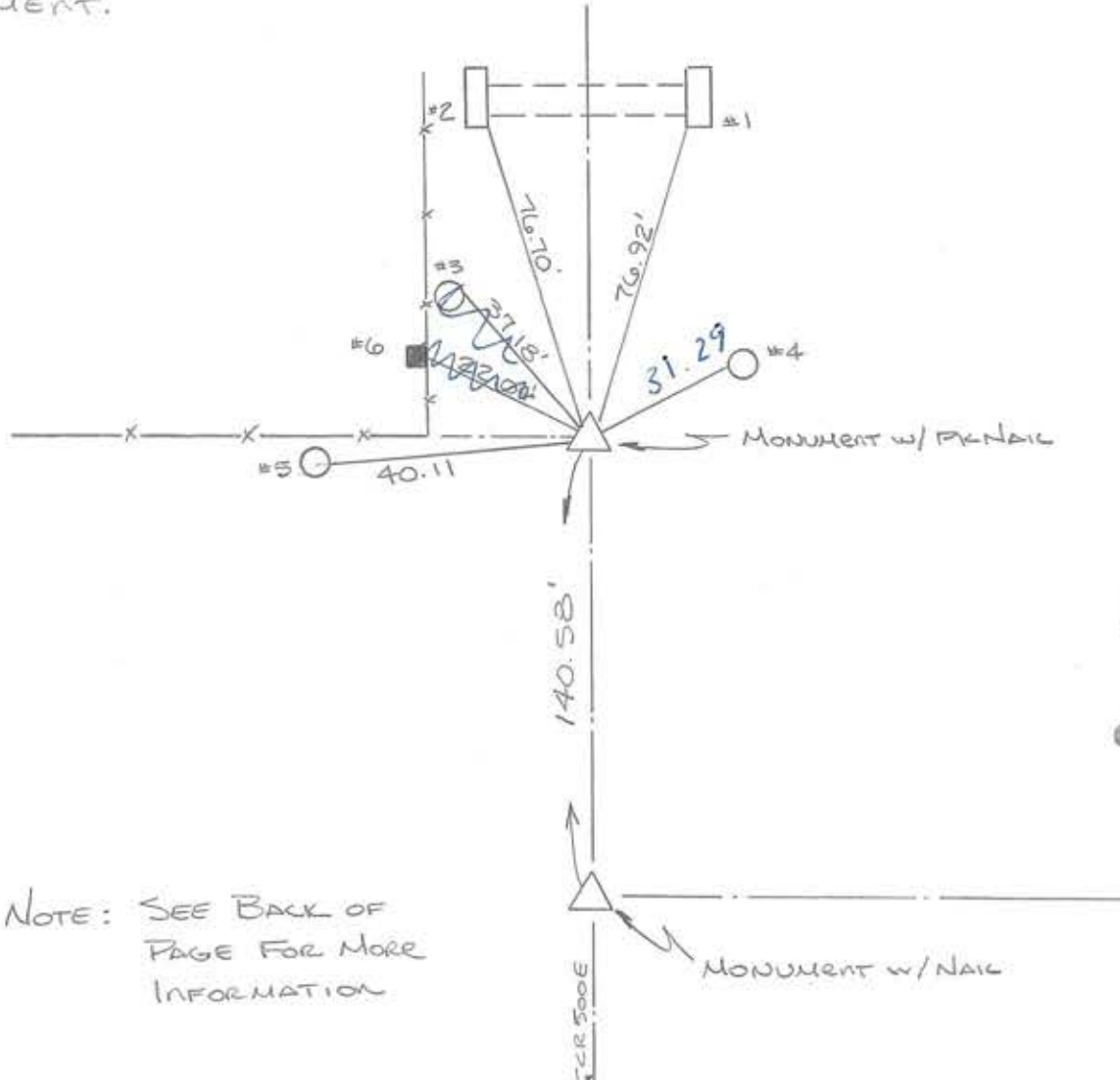
CREW P.C. L. May

Inst. \_\_\_\_\_ Rod L. JUSTICE

TYPE of MARKER \_\_\_\_\_ Cond. \_\_\_\_\_

METHOD of ESTABLISHMENT NOTHING FOUND ON SURFACE, DUG

4'E-W x 4 1/2' N-S HOLE, CENTERED ON EXISTING FENCE TO WEST AND CENTER OF ROAD. DUG TO ORIGINAL GROUND + PROBED 1 1/2' BELOW, NOTHING FOUND. SET MONUMENT 4" BELOW PAVEMENT IN LINE WITH FENCE LINE TO WEST @ SPLIT OF PAVEMENT. PK NAIL PLACED ABOVE MONUMENT IN PAVEMENT.



REFERENCE	DISTANCE	DESCRIPTION
1	76.92'	SW COR OF CONC HEADWALL ON EAST SIDE ROAD
2	76.70'	SE COR " " " " WEST SIDE ROAD
<del>3</del>	<del>37.18</del>	<del>PK NAIL 10" UP EAST SIDE RENC PWP # 11637</del>
4	31.29'	PK NAIL 6" UP WEST SIDE OF GENERAL TELE. POLE # 11638
5	40.11'	PK NAIL 8" UP EAST SIDE OF RENC PWP # 11638
<del>6</del>	<del>22.04'</del>	<del>PK NAIL 13" UP EAST SIDE SQUARE WOOD BRACE POST</del>
STRADDLE	2.70'	PK NAIL IN PUNT NORTH
STRADDLE	2.79'	PK NAIL IN PUNT EAST

NOTE : AFTER RUNNING TRAVERSE FROM Stone @ SE COR  
+ NE COR OF SECTION, THE fence LINE WAS FOUND TO BE  
10.0' SOUTH OF THE TRUE DISTANCE SPLIT. BUT UPON  
TRAVERSING FROM IRON PIN @ THE SW COR SW/4 OF  
SECTION AND Stone AT CENTER OF SECTION THE FENCE  
LINE WAS FOUND TO BE GOOD WITH SAID POINTS.  
THEREFORE MONUMENT WAS SET IN LINE WITH SAID  
FENCE AT THE CENTER OF THE ROAD.

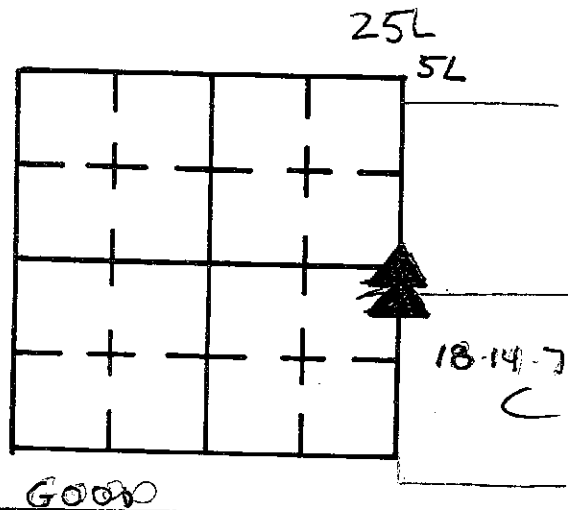
L. May  
Deputy Co. Surveyor

7/13/95

Located monument. Re-estab. HES. Set 3.00' offsets  
North and East. - M. Carrico & S. Kreider

# SECTION CORNER RECORD SHELBY COUNTY, INDIANA

25L  
(3 of 3)



Sec. 13 T. 14 R. 6

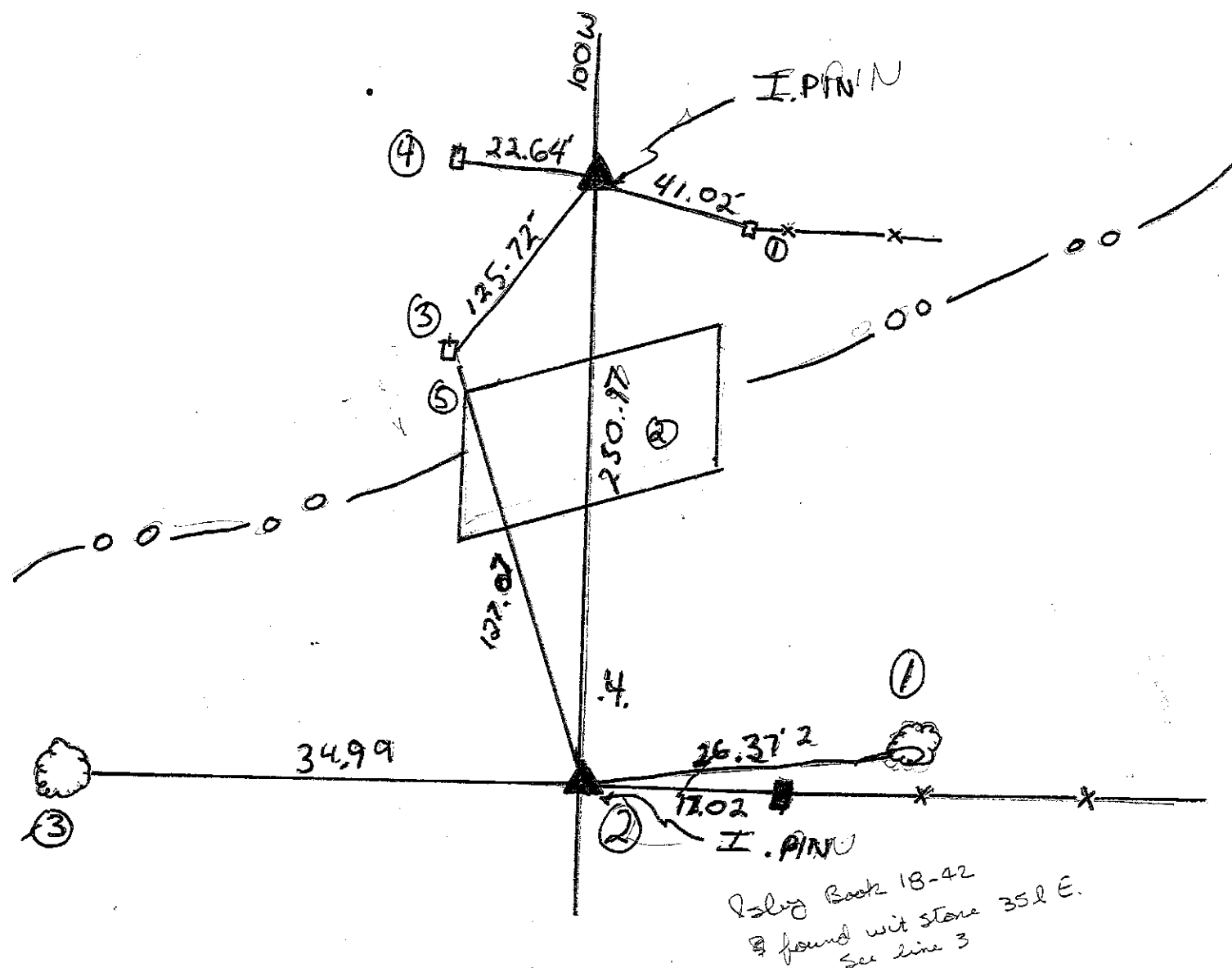
DATE 8/18/80

CREW P.C. R. WALL

Inst. S. CARMONY Rod \_\_\_\_\_

TYPE of MARKER I. PIN Cond. \_\_\_\_\_

METHOD of ESTABLISHMENT SET



REFERENCE	DISTANCE	DESCRIPTION
1	41.02	NAIL IN Bottlecap W. SIDE COR. POST
2	250.97	I. PIN N.W. COR S.W 1/4 18-14-7
3	125.72	NAIL IN Bottlecap E. SIDE P.W.P. #01192
4	22.64	" " " " " " #22211
1	26.37	P.R. W. SIDE 24" WALNUT TREE
2	17.02	" " " " COR. POST
3	34.99	NAIL IN Bottlecap E. SIDE 15" WALNUT TREE
4	250.97	I. PIN N.E. COR S.E. 1/4
5	127.07	NAIL IN Bottlecap E. SIDE P.W.P. #01192

# SECTION CORNER RECORD

25N  
(1 of 2)

## SHELBY COUNTY, INDIANA

Sec. 24 T. 14 N R. 7 E

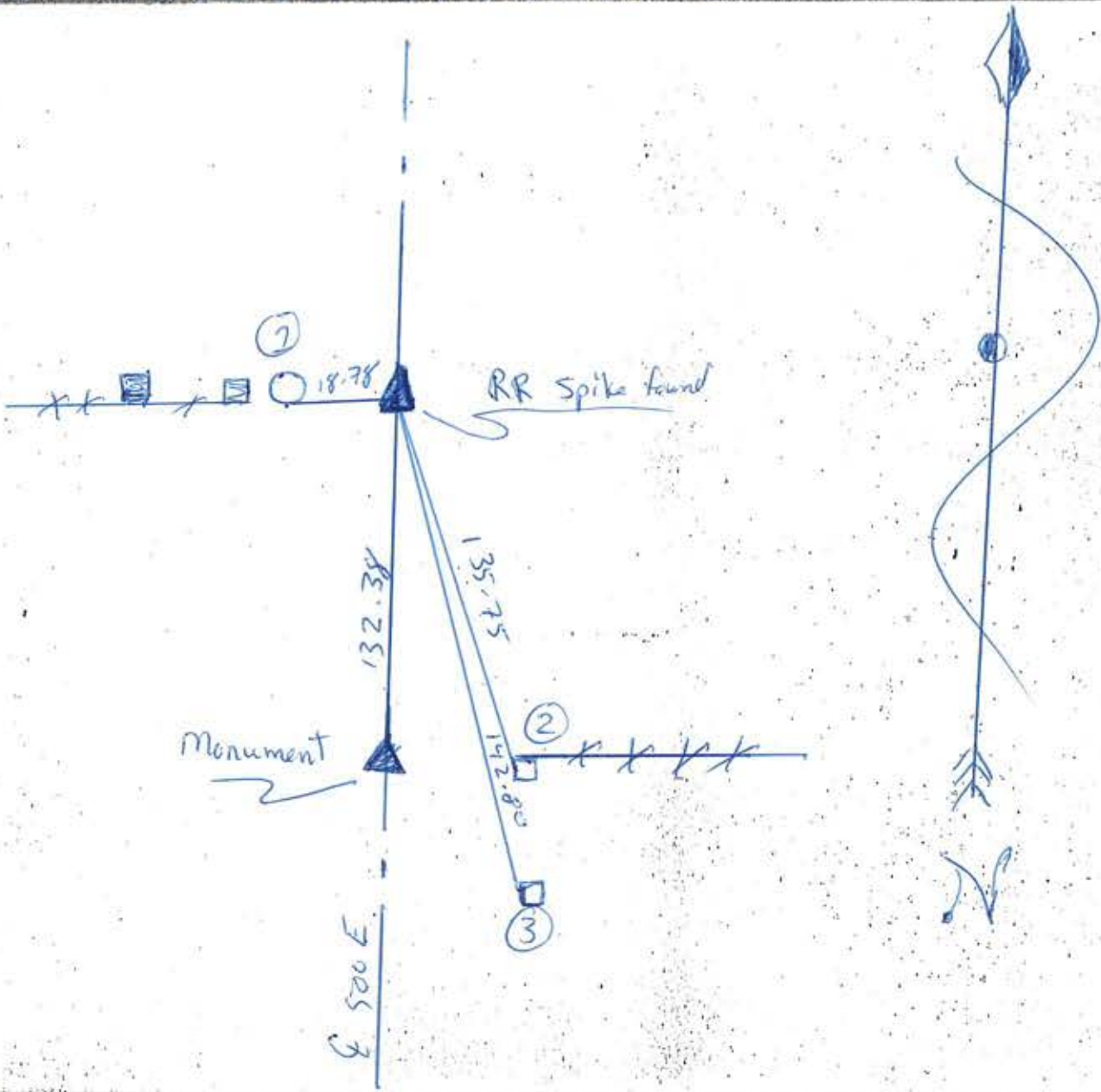
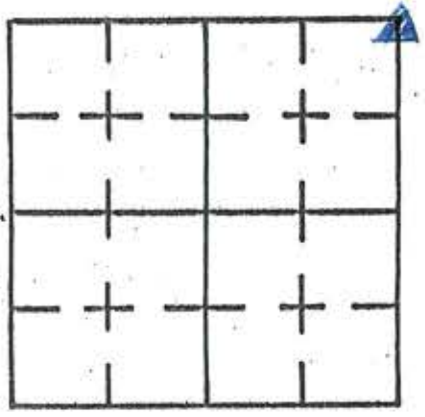
DATE 7 / 13 / 95

CREW P.C. \_\_\_\_\_

Inst. \_\_\_\_\_ Rod M. Corrico & S. Kreider

TYPE of MARKER \_\_\_\_\_ Cond. \_\_\_\_\_

METHOD of ESTABLISHMENT Found RR Spike ± 1" under surface set 3.00' offsets North and East Re-established ties.



REFERENCE	DISTANCE	DESCRIPTION
(1)	18.78	PK Nail 12" up S. side, pup # 36023
(2)	135.75	PK Nail 12" up W. side square corner post
(3)	142.80	PK Nail 10" up W. side square brace post
Straddle	3.00	pk nail in point North
Straddle	3.00	pk nail in point East

# SECTION CORNER RECORD

## SHELBY COUNTY, INDIANA

Sec. 24 T. 14 R. 7

DATE 5 / 15 / 84

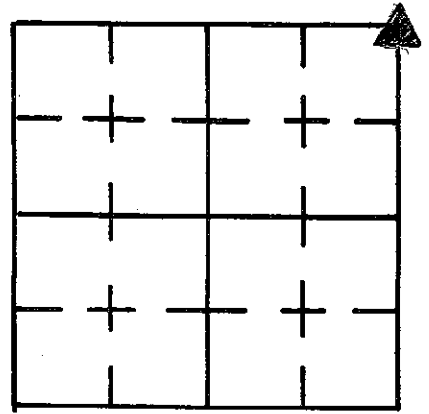
CREW P.C. L.M.A.V.

Inst. \_\_\_\_\_ Rod L JUSTICE

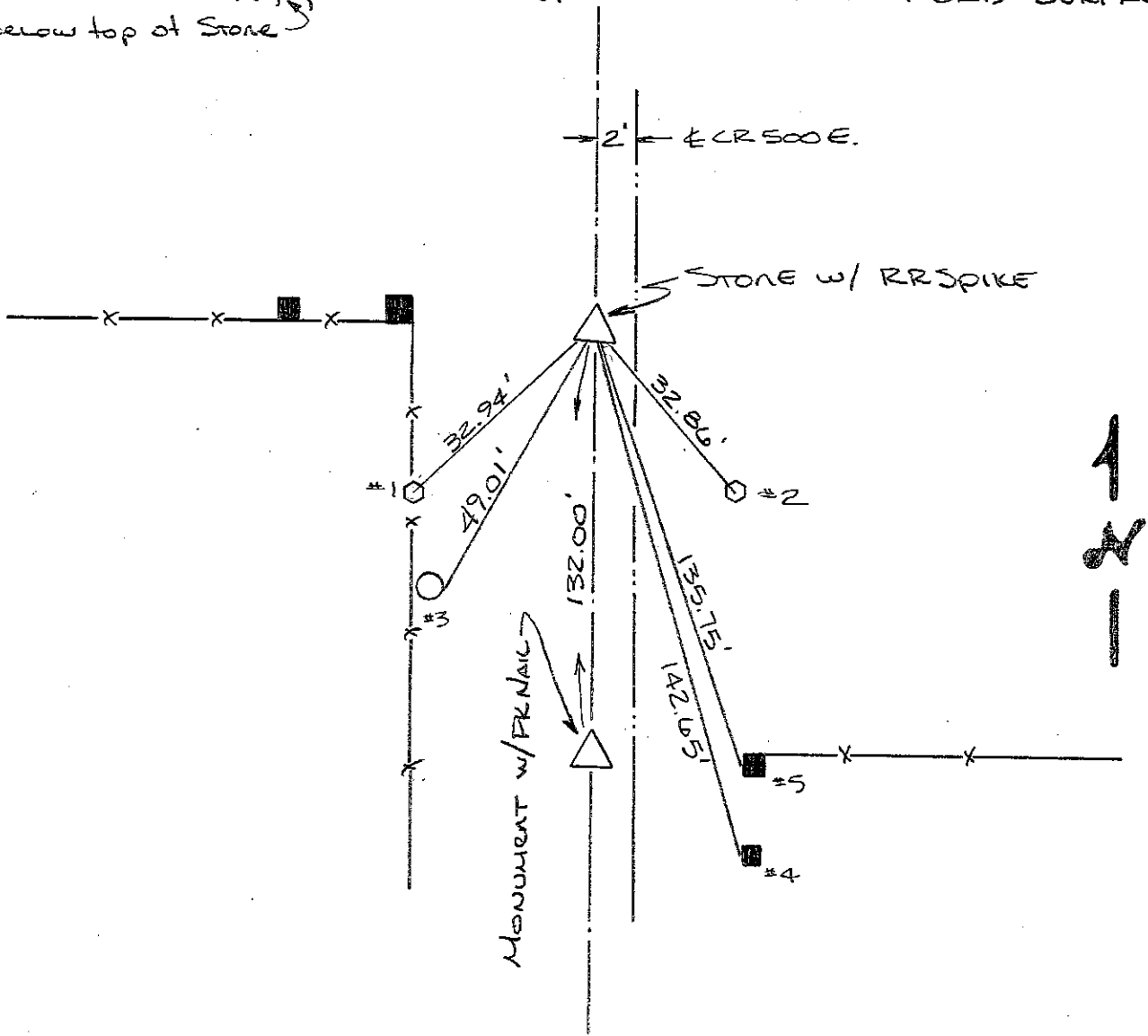
TYPE of MARKER STONE Cond. GOOD

METHOD of ESTABLISHMENT NOTHING FOUND ON SURFACE, DID

25N  
(2 of 2)



FIND WITNESS STONES AS CALLED FOR IN RECORD, DUG AND FOUND  
STONE 10" DOWN, PLACED CUT X ON HIGH POINT, PLACED RR SPIKE  
7" E. & W. OF X, PLACED RR SPIKE ABOVE X IN ROAD SURFACE.  
 2" Below top of Stone



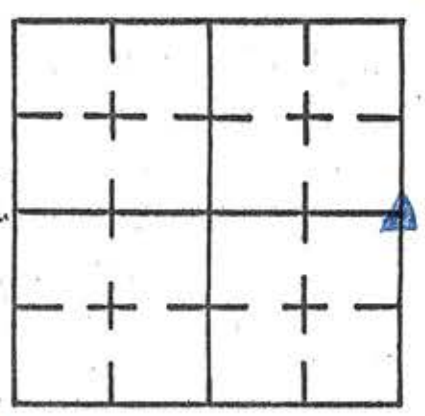
REFERENCE	DISTANCE	DESCRIPTION
1	32.94	Stone Found in Fence Line w/ cut "x" ± 20' W. OF ROAD, Witness from Stone Book
2	32.86	" " w/ cut X ± 20' E. OF ROAD, Witness from Stone BK.
3	49.01	PK NAIL 6" UP EAST SIDE RENC PWP # 11627
4	142.65	PK NAIL 10" UP WEST SIDE SQUARE WOOD BRACE POST
5	135.75	PK NAIL 12" UP WEST SIDE SQUARE WOOD CORNER POST
STRADDLE	3.00'	PK NAIL SET IN POINT DUE NORTH
STRADDLE	3.00'	PK NAIL SET IN POINT DUE EAST

# SECTION CORNER RECORD

## SHELBY COUNTY, INDIANA

Sec. 24 T. 14 N R. 7 E

25P  
(1 of 2)


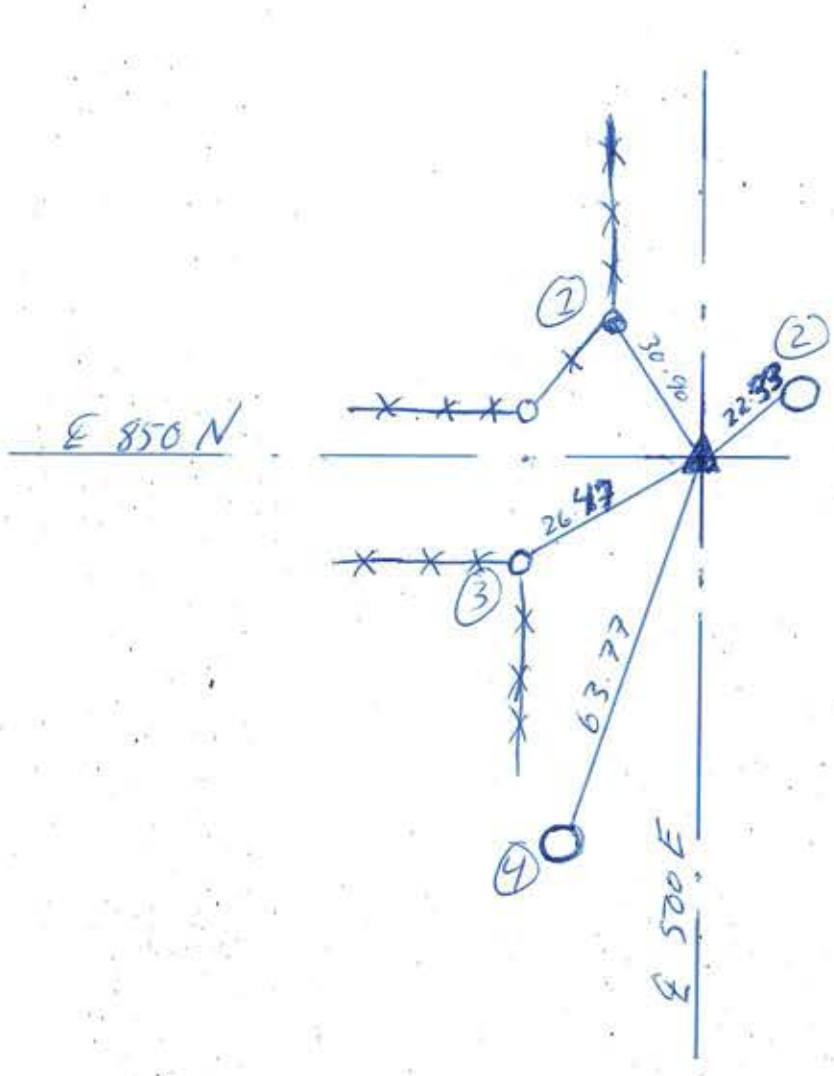


DATE 7/13/95  
CREW P.C. \_\_\_\_\_

Inst. \_\_\_\_\_ Rod M. Gornice & S. Kreider

TYPE of MARKER Stone Cond. Good

METHOD of ESTABLISHMENT Pulled existing ties to pt. Dug and found stone. Placed magnets at base and set 3.00' offsets South & West. Re-established ties.



REFERENCE	DISTANCE	DESCRIPTION
①	30.90'	PK Nail S.E. side fence corner post
②	22.33'	Nail in bottlecap pup No # (found)
③	26.47'	Nail in bottlecap NE side fence corner post (found)
④	63.77'	PK Nail 6" up E. side pup # 36035

MAR 5 1980

BOOK 62 PAGE 384

25P

# SECTION CORNER RECORD.

## SHELBY COUNTY, INDIANA

Sec. 24 T. 14 N R. 7 E

DATE 9 17 179

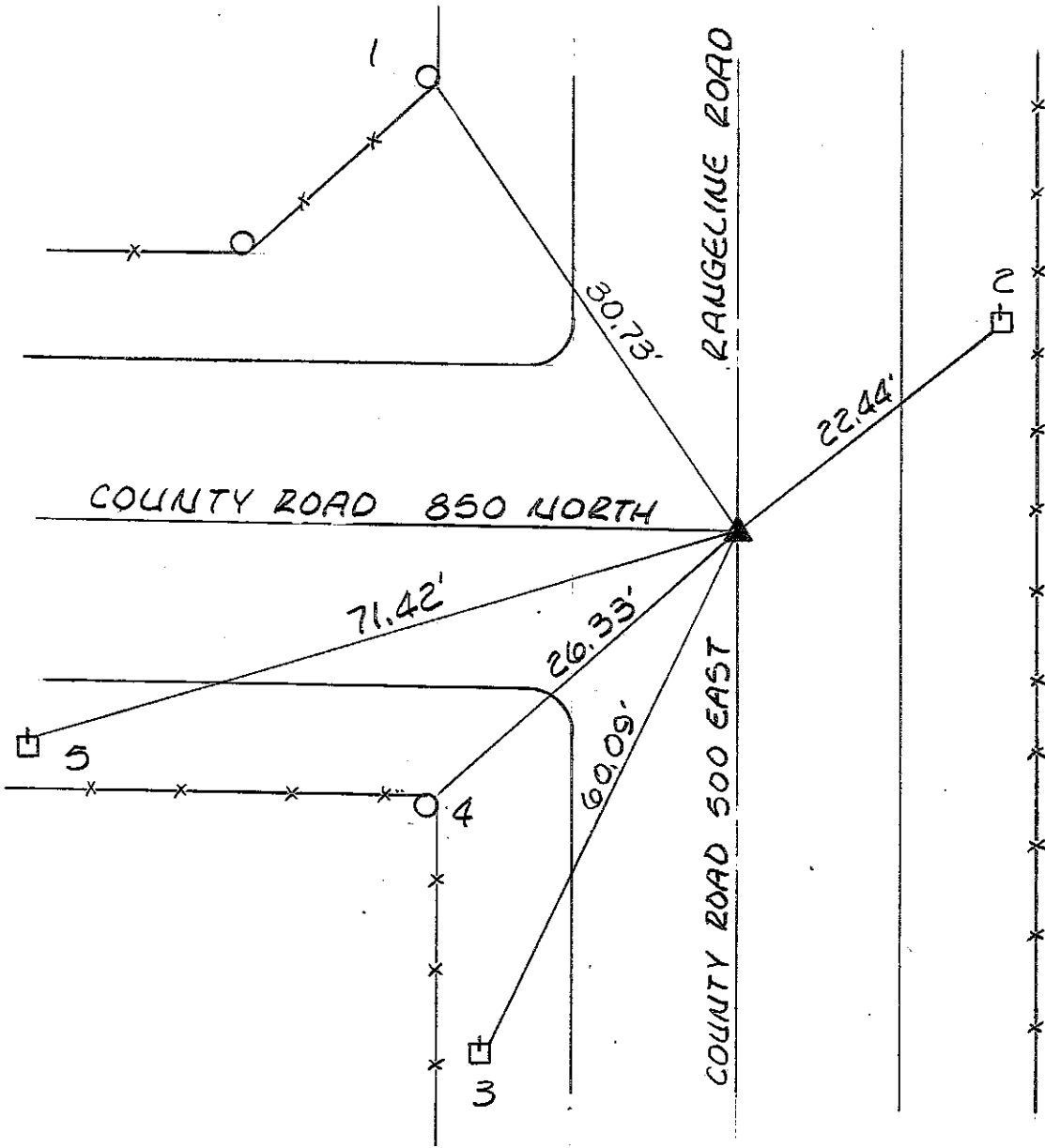
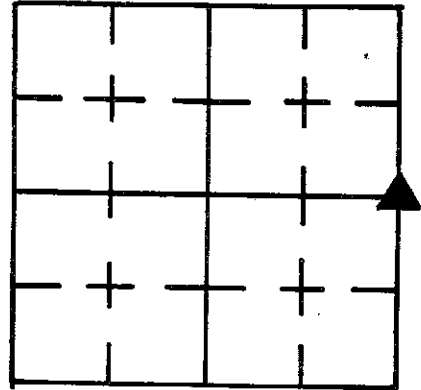
CREW P.C. R. WALL

Inst. M. MOSHER Rod \_\_\_\_\_

TYPE of MARKER LIMESTONE Cond. GOOD - DOWN 2"

METHOD of ESTABLISHMENT FOUND

25P  
(2 of 2)



REFERENCE	DISTANCE	DESCRIPTION
1	30.73'	SOUTHEAST SIDE FENCE POST - NAIL IN BOTTLECAP
2	22.44'	SOUTHWEST SIDE POWERPOLE - NO NUMBER - NAIL IN BOTTLECAP
3	60.09'	POWERPOLE - REMC # 11486 - NAIL IN BOTTLECAP
4	26.33'	NORTHEAST SIDE CORNER POST - " " "
5	71.42'	POWERPOLE - REMC # 11487 - " " "

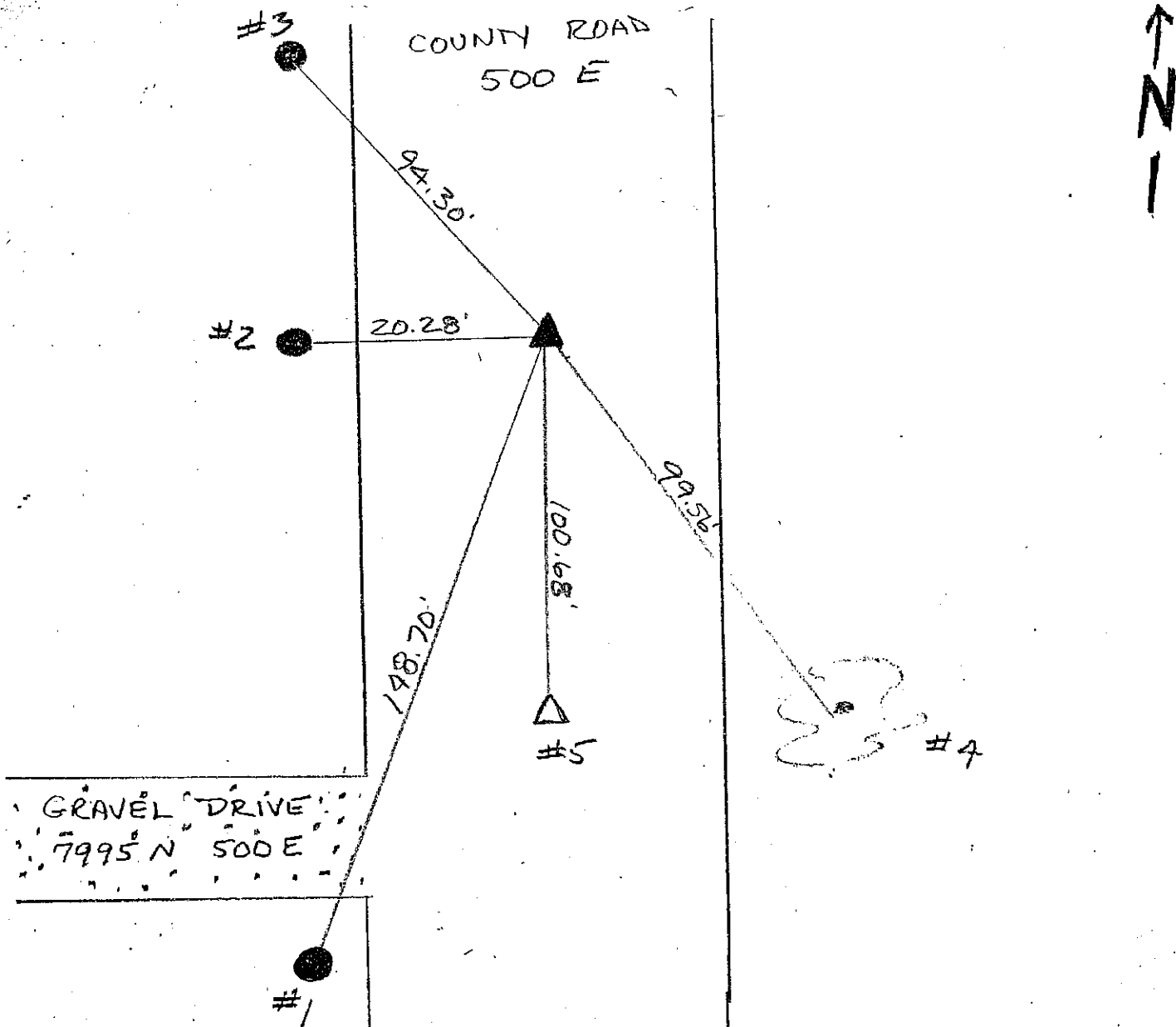
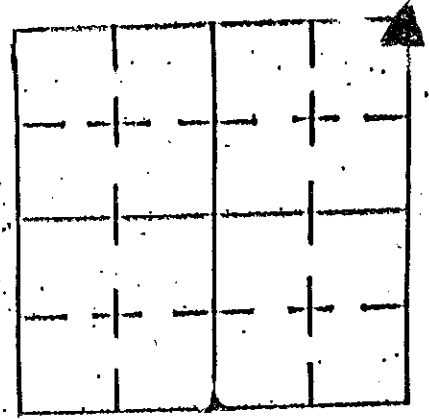
# SECTION CORNER RECORD

## SHELBY COUNTY, INDIANA

Sec. 25 T. 14 R. 7

DATE 4/23/01  
 CREW P.C. TONY SIPES

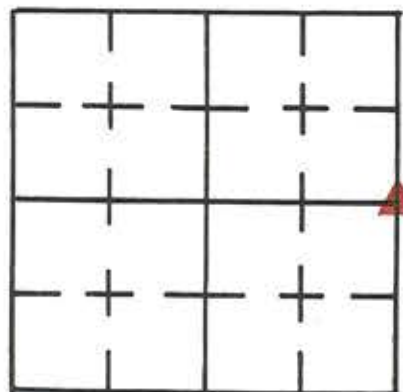
Inst. \_\_\_\_\_ Rod \_\_\_\_\_  
 TYPE OF MARKER R.R. SPIKE OVER STONE Cond. \_\_\_\_\_  
 METHOD OF ESTABLISHMENT LOCATED PER PREVIOUS SURVEY  
 BY T. SAMERFORD, L.S.



REFERENCE	DISTANCE	DESCRIPTION
1	148.70'	REMC POLE # 36047 (PK NAIL @ 15" UP NORTH SIDE)
2	20.28'	WOOD CORNER POST (PK NAIL @ 15" UP EAST SIDE)
3	94.30'	REMC POLE # 36046 (PK NAIL @ 15" UP SOUTH SIDE)
4	99.56'	48" MAPLE (PK NAIL @ 15" UP WEST SIDE)
5	100.68'	1" SQ IRON PIN - NW COR NW 1/4 SEC. 30-14-8

# SECTION CORNER RECORD SHELBY COUNTY, INDIANA

25T  
(1 of 1)



Sec. 25 T. 14 R. 7

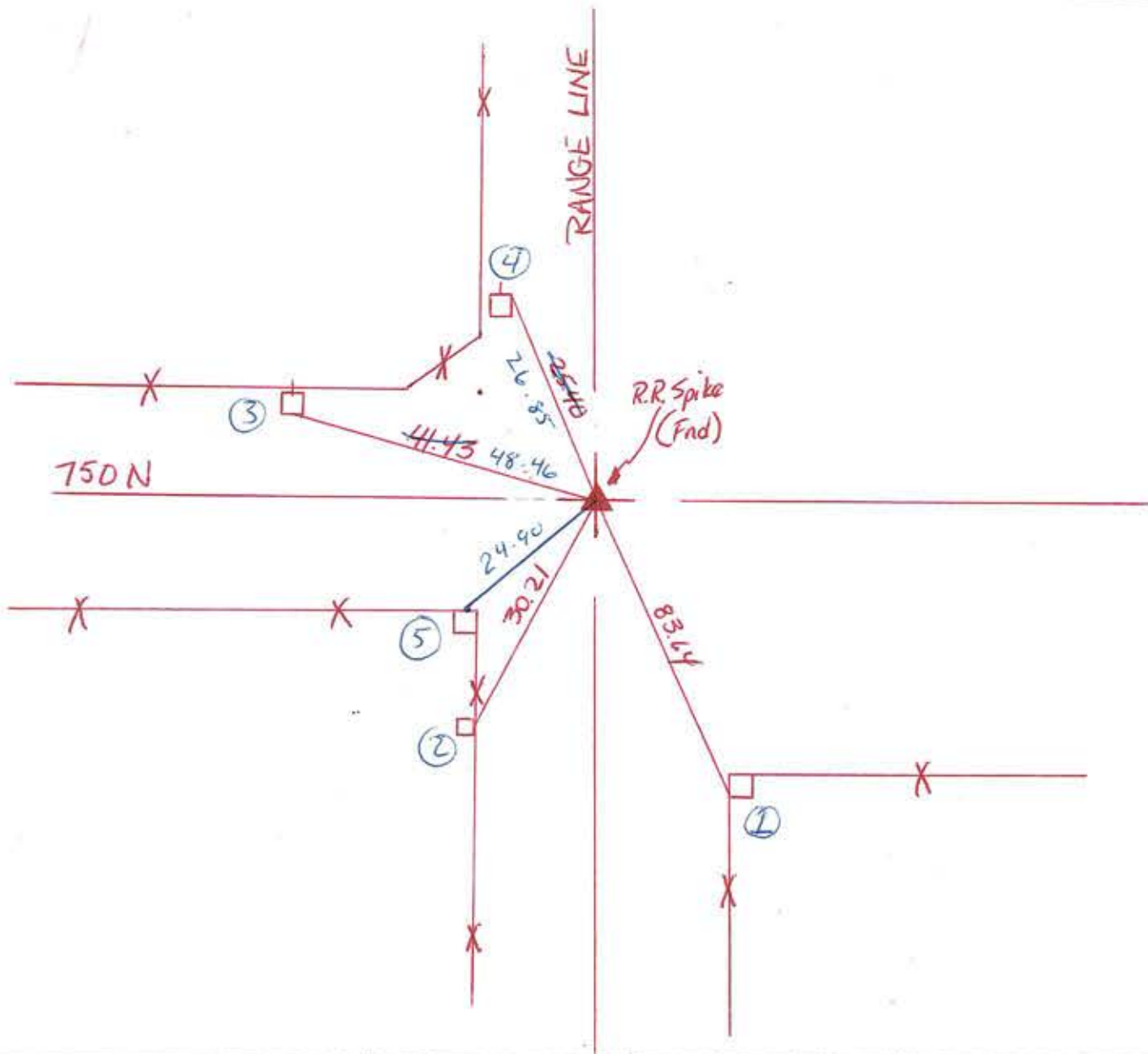
DATE 10 / 24 / 79

CREW P.C. J. Whitlock

Inst. R. Wall Rod S. Curren

TYPE of MARKER R.R. Spike Cond. Good

METHOD of ESTABLISHMENT Found T. Sumerford Found Stone and Set Spike Over It


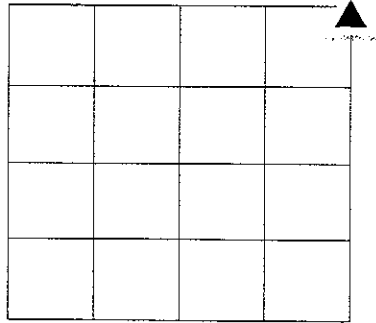



REFERENCE	DISTANCE	DESCRIPTION
1	83.64	Bottom Bolt of Concrete Post
2	30.21	P.K. Nail in E. Side Brace Post
3	<sup>48.76</sup> <del>41.43</del>	<del>Nail in Boltcap REMC PWP #11382</del> PWP # 36054 PK w/washer 12" up E. side
4	<sup>26.85</sup> <del>26.40</del>	<del>P.K. Nail NE Side " " 11381</del> PWP # 36058 PK w/washer 14" up E. side
5	24.90	Chiseled X ± 2.00' up N. side conc. corner post

SECTION CORNER RECORD  
SHELBY COUNTY, INDIANA  
S.36 T. 14N R. 7E

25V Ref. No.

DATE: 02/06/2012  
CREW: T. Sumerford; C. Droddy  
OLD RECORD REF:  
MARKER TYPE: County Monument



REF #	DISTANCE	DESCRIPTION

**GEODETTIC INFORMATION**  
Datum: NAD83 (CORS96)

GPS REF. Marshall 3 #33 A corner 25V	<p align="center"><b>DISCLAIMER</b></p> <p>The section corner coordinates annotated hereon have been obtained with RTK GPS methods by personnel of Shelby County Surveyor. No guarantee is made to the correctness or accuracy of these values and they have been provided for recovery and verification purposes only. The Shelby County Surveyor's Office will not be held liable for errors or negligence in part by the surveyor who does not physically determine the location of section lines perform in compliance with <b>Indiana Title 865, Article 1, Rule 12-10</b> of the Administration Code. These coordinates will have no legal weight of authority unless monument and all its accessories have been obliterated.</p>
DATE: 02/06/2012	
BY: C. Droddy	
NORTHING: 1594433.349	
EASTING: 322450.190	

SECTION CORNER RECORD  
SHELBY COUNTY, INDIANA  
S.36 T. 14N R. 7E

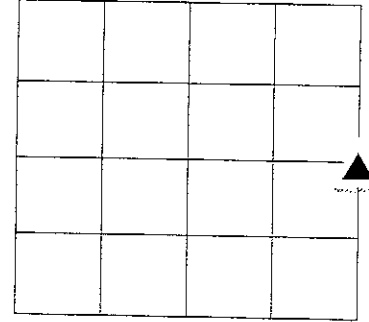

25X Ref. No.

DATE: 02/06/2012

CREW: T. Sumerford; C. Droddy

OLD RECORD REF:

MARKER TYPE: Mag Nail



REF #	DISTANCE	DESCRIPTION

**GEODETIC INFORMATION**

Datum: NAD83 (CORS96)

<b>GPS REF.</b> Marshall 3 #42 L corner 25X
<b>DATE:</b> 02/06/2012
<b>BY:</b> C. Droddy
<b>NORTHING:</b> 1591768.848
<b>EASTING:</b> 322455.625

**DISCLAIMER**

The section corner coordinates annotated hereon have been obtained with RTK GPS methods by personnel of Shelby County Surveyor. No guarantee is made to the correctness or accuracy of these values and they have been provided for recovery and verification purposes only. The Shelby County Surveyor's Office will not be held liable for errors or negligence in part by the surveyor who does not physically determine the location of section lines perform in compliance with **Indiana Title 865, Article 1, Rule 12-10** of the Administration Code. These coordinates will have no legal weight of authority unless monument and all its accessories have been obliterated.

# SECTION CORNER RECORD

25Z  
(1 of 1)

25-Z

SHELBY COUNTY, INDIANA

Sec. 36 T. 14 R. 7

DATE 6/17/03

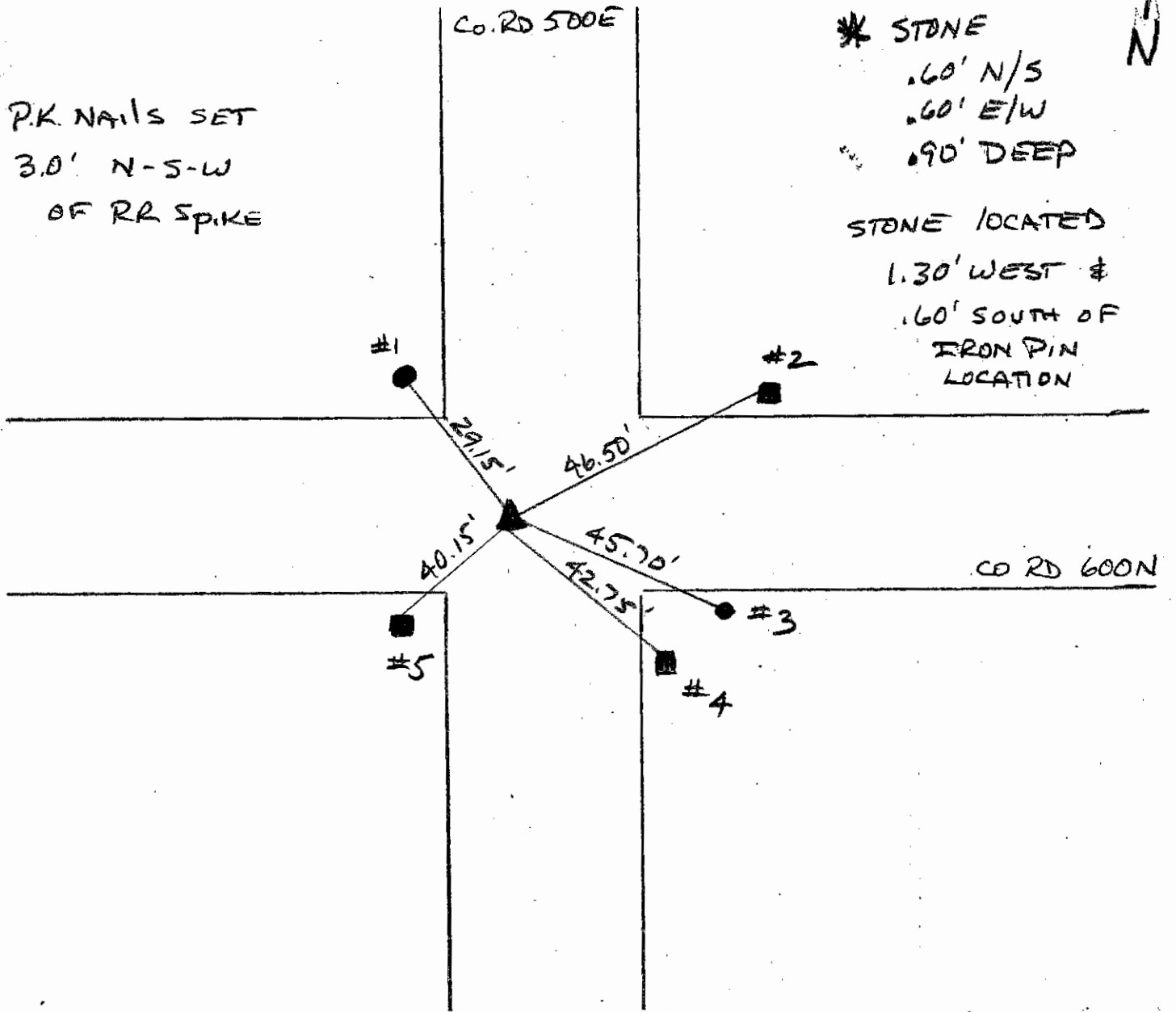
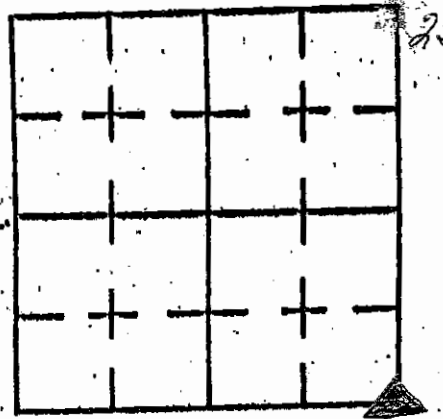
CREW P.C. TONY SIDES

Inst. \_\_\_\_\_ Rod \_\_\_\_\_

TYPE OF MARKER R.R. SPIKE OVER STONE Cond. \_\_\_\_\_

METHOD OF ESTABLISHMENT IRON PIN WAS SET IN CTR. OF

ROADS - DUG W/ BACKHOE - FOUND STONE



REFERENCE	DISTANCE	DESCRIPTION
1	29.15'	REMC POLE # 36094 PK NAIL @ 15" UP EAST SIDE
2	46.50'	GTE BOX - MEASURED AT GROUND LEVEL - S.W. CORNER
3	45.70'	REMC POLE # 36172 PK NAIL @ 15" UP NORTH SIDE
4	42.75'	GTE BOX - MEASURED AT GROUND LEVEL - N.W. CORNER
5	40.15'	GTE BOX # 30407 - MEASURED GROUND LEVEL - S.E. COR.