


EXPLANATION.



One Section divided into 40 Acre Tracts.

FIELD NOTES---EXPLANATION OF.

A	a	B	b	C	c	D	d	E	e	F	f	G	g
Y	6	6	5	6	4	6	3	6	2	6	1	5	4
Y	6		5		4		3		2		1	H	3.50
X	7	5	8	5	9	5	10	5	11	5	12	h	
X	6		5		4		3		2		1	I	3.24
W	18	4	17	4	16	4	15	4	14	4	13	i	
W	6		5		4		3		2		1	K	2.00
V	19	3	20	3	21	3	22	3	23	3	24	k	
V	6		5		4		3		2		1	L	1.19
U	30	2	29	2	28	2	27	2	26	2	25	l	
U	6		5		4		3		2		1	M	
t	31	1	32	1	33	1	34	1	35	1	36	m	
T	s	S	r	R	q	Q	p	P	o	O	n	N	

Township *14* North, Range *3rd* East. of *2nd* Merid.

58 Links
175
57.75

37.50
157.50
162.40
172.40
177.50
182.50
187.50
192.50
197.50
202.50
207.50
212.50
217.50
222.50
227.50
232.50
237.50
242.50
247.50
252.50
257.50
262.50
267.50
272.50
277.50
282.50
287.50
292.50
297.50
302.50
307.50
312.50
317.50
322.50
327.50
332.50
337.50
342.50
347.50
352.50
357.50
362.50
367.50
372.50
377.50
382.50
387.50
392.50
397.50
402.50
407.50
412.50
417.50
422.50
427.50
432.50
437.50
442.50
447.50
452.50
457.50
462.50
467.50
472.50
477.50
482.50
487.50
492.50
497.50
502.50
507.50
512.50
517.50
522.50
527.50
532.50
537.50
542.50
547.50
552.50
557.50
562.50
567.50
572.50
577.50
582.50
587.50
592.50
597.50
602.50
607.50
612.50
617.50
622.50
627.50
632.50
637.50
642.50
647.50
652.50
657.50
662.50
667.50
672.50
677.50
682.50
687.50
692.50
697.50
702.50
707.50
712.50
717.50
722.50
727.50
732.50
737.50
742.50
747.50
752.50
757.50
762.50
767.50
772.50
777.50
782.50
787.50
792.50
797.50
802.50
807.50
812.50
817.50
822.50
827.50
832.50
837.50
842.50
847.50
852.50
857.50
862.50
867.50
872.50
877.50
882.50
887.50
892.50
897.50
902.50
907.50
912.50
917.50
922.50
927.50
932.50
937.50
942.50
947.50
952.50
957.50
962.50
967.50
972.50
977.50
982.50
987.50
992.50
997.50
1002.50
1007.50
1012.50
1017.50
1022.50
1027.50
1032.50
1037.50
1042.50
1047.50
1052.50
1057.50
1062.50
1067.50
1072.50
1077.50
1082.50
1087.50
1092.50
1097.50
1102.50
1107.50
1112.50
1117.50
1122.50
1127.50
1132.50
1137.50
1142.50
1147.50
1152.50
1157.50
1162.50
1167.50
1172.50
1177.50
1182.50
1187.50
1192.50
1197.50
1202.50
1207.50
1212.50
1217.50
1222.50
1227.50
1232.50
1237.50
1242.50
1247.50
1252.50
1257.50
1262.50
1267.50
1272.50
1277.50
1282.50
1287.50
1292.50
1297.50
1302.50
1307.50
1312.50
1317.50
1322.50
1327.50
1332.50
1337.50
1342.50
1347.50
1352.50
1357.50
1362.50
1367.50
1372.50
1377.50
1382.50
1387.50
1392.50
1397.50
1402.50
1407.50
1412.50
1417.50
1422.50
1427.50
1432.50
1437.50
1442.50
1447.50
1452.50
1457.50
1462.50
1467.50
1472.50
1477.50
1482.50
1487.50
1492.50
1497.50
1502.50
1507.50
1512.50
1517.50
1522.50
1527.50
1532.50
1537.50
1542.50
1547.50
1552.50
1557.50
1562.50
1567.50
1572.50
1577.50
1582.50
1587.50
1592.50
1597.50
1602.50
1607.50
1612.50
1617.50
1622.50
1627.50
1632.50
1637.50
1642.50
1647.50
1652.50
1657.50
1662.50
1667.50
1672.50
1677.50
1682.50
1687.50
1692.50
1697.50
1702.50
1707.50
1712.50
1717.50
1722.50
1727.50
1732.50
1737.50
1742.50
1747.50
1752.50
1757.50
1762.50
1767.50
1772.50
1777.50
1782.50
1787.50
1792.50
1797.50
1802.50
1807.50
1812.50
1817.50
1822.50
1827.50
1832.50
1837.50
1842.50
1847.50
1852.50
1857.50
1862.50
1867.50
1872.50
1877.50
1882.50
1887.50
1892.50
1897.50
1902.50
1907.50
1912.50
1917.50
1922.50
1927.50
1932.50
1937.50
1942.50
1947.50
1952.50
1957.50
1962.50
1967.50
1972.50
1977.50
1982.50
1987.50
1992.50
1997.50
2002.50
2007.50
2012.50
2017.50
2022.50
2027.50
2032.50
2037.50
2042.50
2047.50
2052.50
2057.50
2062.50
2067.50
2072.50
2077.50
2082.50
2087.50
2092.50
2097.50
2102.50
2107.50
2112.50
2117.50
2122.50
2127.50
2132.50
2137.50
2142.50
2147.50
2152.50
2157.50
2162.50
2167.50
2172.50
2177.50
2182.50
2187.50
2192.50
2197.50
2202.50
2207.50
2212.50
2217.50
2222.50
2227.50
2232.50
2237.50
2242.50
2247.50
2252.50
2257.50
2262.50
2267.50
2272.50
2277.50
2282.50
2287.50
2292.50
2297.50
2302.50
2307.50
2312.50
2317.50
2322.50
2327.50
2332.50
2337.50
2342.50
2347.50
2352.50
2357.50
2362.50
2367.50
2372.50
2377.50
2382.50
2387.50
2392.50
2397.50
2402.50
2407.50
2412.50
2417.50
2422.50
2427.50
2432.50
2437.50
2442.50
2447.50
2452.50
2457.50
2462.50
2467.50
2472.50
2477.50
2482.50
2487.50
2492.50
2497.50
2502.50
2507.50
2512.50
2517.50
2522.50
2527.50
2532.50
2537.50
2542.50
2547.50
2552.50
2557.50
2562.50
2567.50
2572.50
2577.50
2582.50
2587.50
2592.50
2597.50
2602.50
2607.50
2612.50
2617.50
2622.50
2627.50
2632.50
2637.50
2642.50
2647.50
2652.50
2657.50
2662.50
2667.50
2672.50
2677.50
2682.50
2687.50
2692.50
2697.50
2702.50
2707.50
2712.50
2717.50
2722.50
2727.50
2732.50
2737.50
2742.50
2747.50
2752.50
2757.50
2762.50
2767.50
2772.50
2777.50
2782.50
2787.50
2792.50
2797.50
2802.50
2807.50
2812.50
2817.50
2822.50
2827.50
2832.50
2837.50
2842.50
2847.50
2852.50
2857.50
2862.50
2867.50
2872.50
2877.50
2882.50
2887.50
2892.50
2897.50
2902.50
2907.50
2912.50
2917.50
2922.50
2927.50
2932.50
2937.50
2942.50
2947.50
2952.50
2957.50
2962.50
2967.50
2972.50
2977.50
2982.50
2987.50
2992.50
2997.50
3002.50
3007.50
3012.50
3017.50
3022.50
3027.50
3032.50
3037.50
3042.50
3047.50
3052.50
3057.50
3062.50
3067.50
3072.50
3077.50
3082.50
3087.50
3092.50
3097.50
3102.50
3107.50
3112.50
3117.50
3122.50
3127.50
3132.50
3137.50
3142.50
3147.50
3152.50
3157.50
3162.50
3167.50
3172.50
3177.50
3182.50
3187.50
3192.50
3197.50
3202.50
3207.50
3212.50
3217.50
3222.50
3227.50
3232.50
3237.50
3242.50
3247.50
3252.50
3257.50
3262.50
3267.50
3272.50
3277.50
3282.50
3287.50
3292.50
3297.50
3302.50
3307.50
3312.50
3317.50
3322.50
3327.50
3332.50
3337.50
3342.50
3347.50
3352.50
3357.50
3362.50
3367.50
3372.50
3377.50
3382.50
3387.50
3392.50
3397.50
3402.50
3407.50
3412.50
3417.50
3422.50
3427.50
3432.50
3437.50
3442.50
3447.50
3452.50
3457.50
3462.50
3467.50
3472.50
3477.50
3482.50
3487.50
3492.50
3497.50
3502.50
3507.50
3512.50
3517.50
3522.50
3527.50
3532.50
3537.50
3542.50
3547.50
3552.50
3557.50
3562.50
3567.50
3572.50
3577.50
3582.50
3587.50
3592.50
3597.50
3602.50
3607.50
3612.50
3617.50
3622.50
3627.50
3632.50
3637.50
3642.50
3647.50
3652.50
3657.50
3662.50
3667.50
3672.50
3677.50
3682.50
3687.50
3692.50
3697.50
3702.50
3707.50
3712.50
3717.50
3722.50
3727.50
3732.50
3737.50
3742.50
3747.50
3752.50
3757.50
3762.50
3767.50
3772.50
3777.50
3782.50
3787.50
3792.50
3797.50
3802.50
3807.50
3812.50
3817.50
3822.50
3827.50
3832.50
3837.50
3842.50
3847.50
3852.50
3857.50<

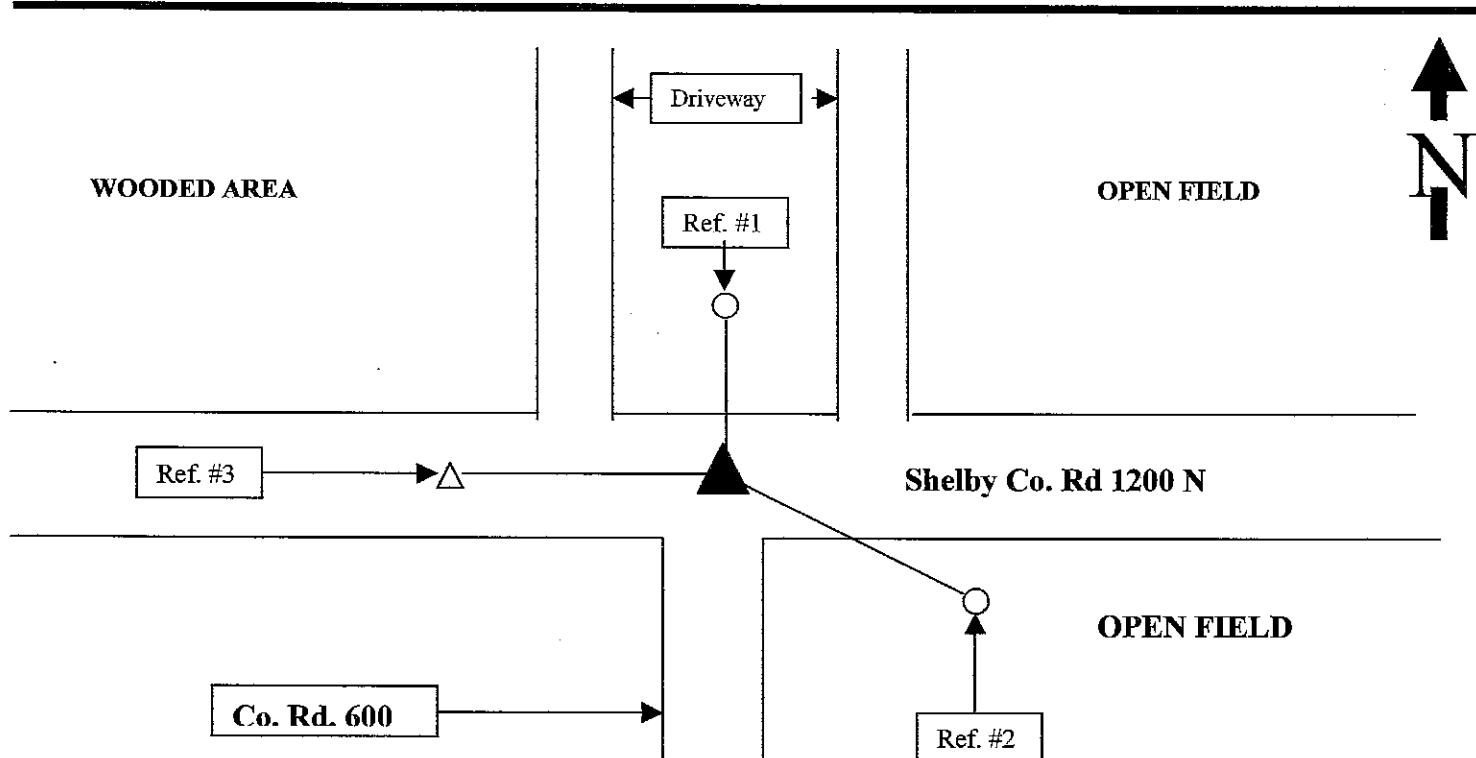
**SECTION CORNER RECORD
SHELBY COUNTY, INDIANA
Sec. 5 T. 14N R. 5E**

DATE: 01/06/2001
CREW: Schneider Corp. J. Powell (C. Droddy 05/12/08)
OLD RECORD REF:
MARKER TYPE:R.R. Spike at Surface

Ref. No. 05A

▲			

Method of Establishment: Found R.R. Spike at surface. Did not dig for stone.



Drawing Not To Scale

REF #	DISTANCE	DESCRIPTION
#1	20.00 Ft	County Surveyor Washer on East side of Shelby Co. REMC Utility Pole 18 in up
#2	49.50 Ft	County Surveyor Washer on North Side of Shelby Co. REMC Utility Pole 18 in up
#3	32.32 f	RR Spike at South East Corner of Hancock Co Corner Sec 32-T15N-R8E

GEODETTIC INFORMATION
Datum: NAD83 (CORS96)

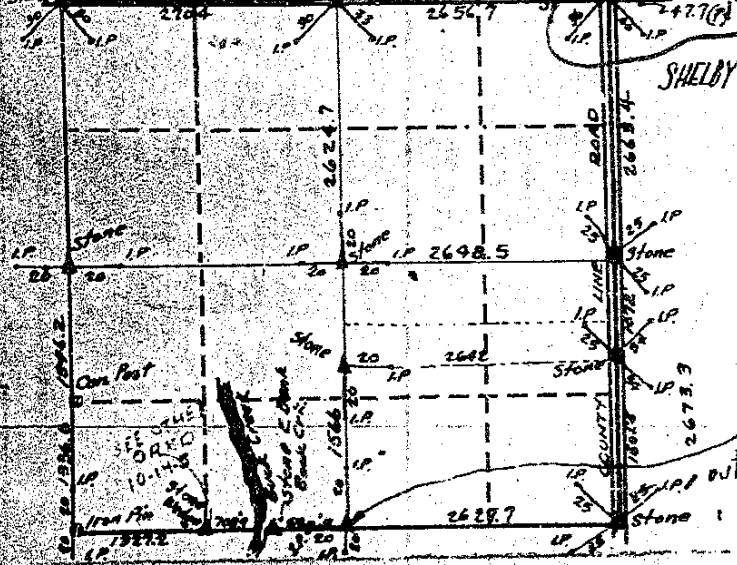
GPS REF.	DISCLAIMER
Not Verified	The section corner coordinates annotated hereon have been obtained with RTK GPS methods by personnel of Shelby County Surveyor. No guarantee is made to the correctness or accuracy of these values and they have been provided for recovery and verification purposes only. The Shelby County Surveyor's Office will not be held liable for errors or negligence in part by the surveyor who does not physically determine the location of section lines perform in compliance with Indiana Title 865, Article 1, Rule 12-10 of the Administration Code. These coordinates will have no legal weight of authority unless monument and all its accessories have been obliterated.
DATE: 01/06/2001	
Elevation: 886.373	
BY: J. Powell Schneider Corp.	
NORTHING: 1620903.6	
EASTING: 326859.9	

17A

INDEX TO LANDMARKS

THE MARION COUNTY SURVEYOR'S OFFICE

SECTION 3 TOWNSHIP 14 N. RANGE 5 E.
SHELBY CO. MARION COUNTY SURVEYOR'S OFFICE



1940
(SET)
STIE

SEE CARD 10-14-5

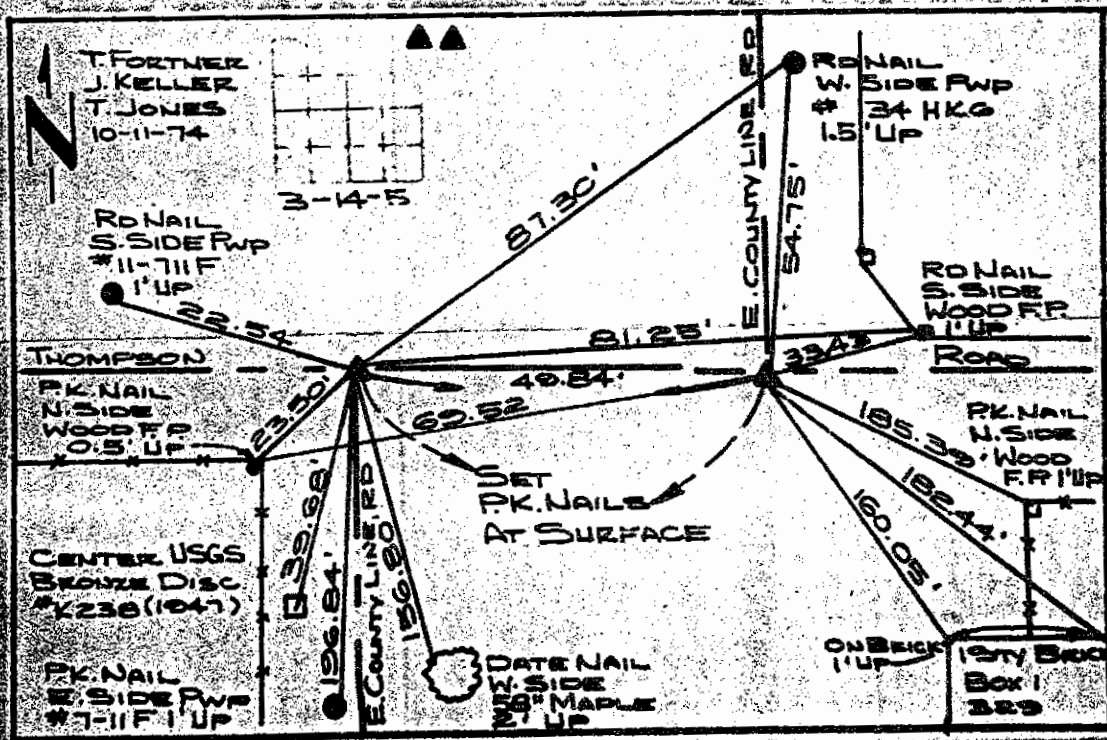
INDEX TO LANDMARKS

THE MARION COUNTY SURVEYOR'S OFFICE

SECTION 3 TOWNSHIP 14 N., RANGE 5 E.



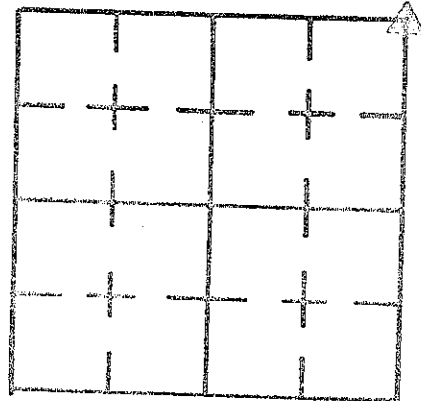
REMARKS



SECTION CORNER RECORD

WELBY COUNTY, INDIANA

17A
(5 of 8)



SEC. 3 T. 14 N R. 5 E

DATE 4 / 19 / 81

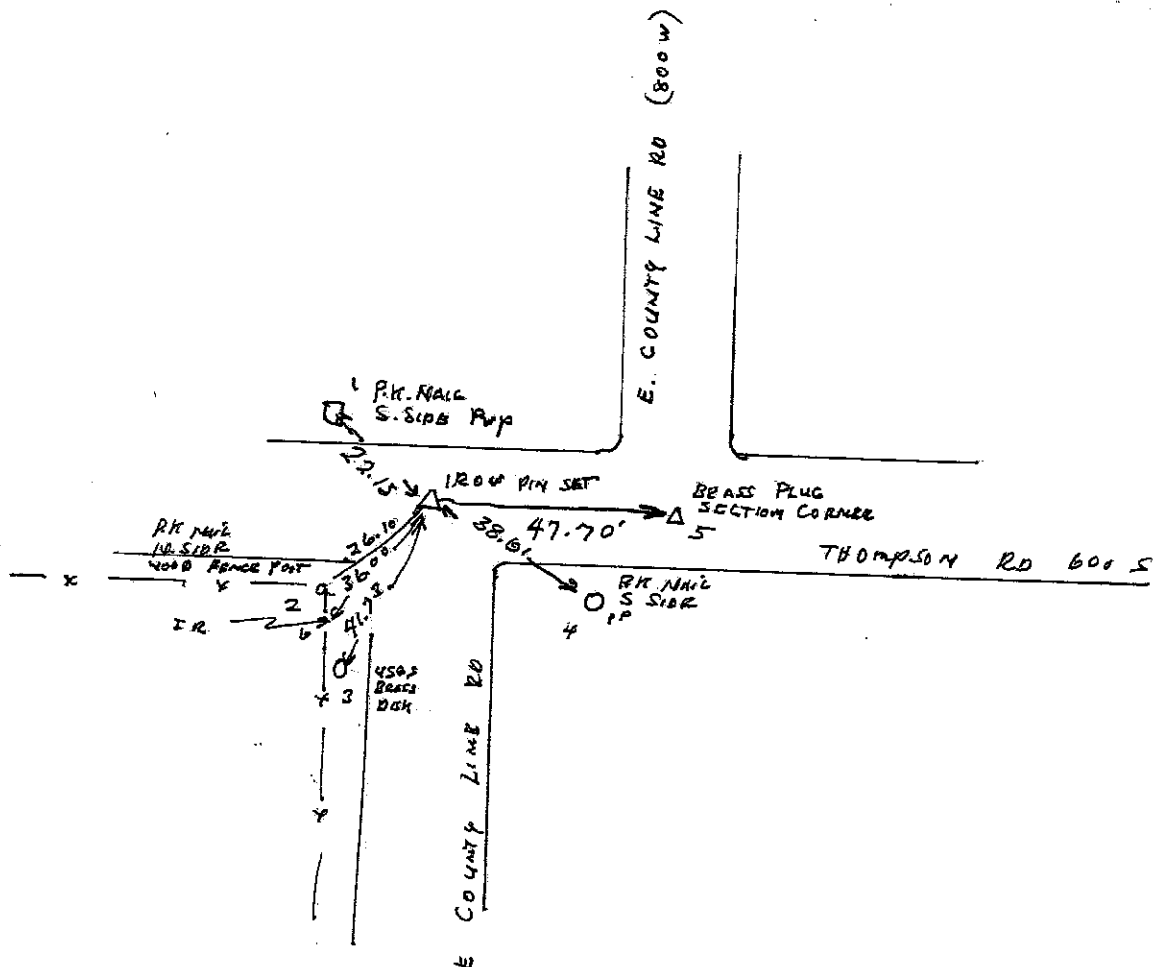
BY P.C.

BY _____ Rod _____

TYPE of MARKER IRON PIN Cond. _____

METHOD of ESTABLISHMENT OLD MARION COUNTY TIES (1940)

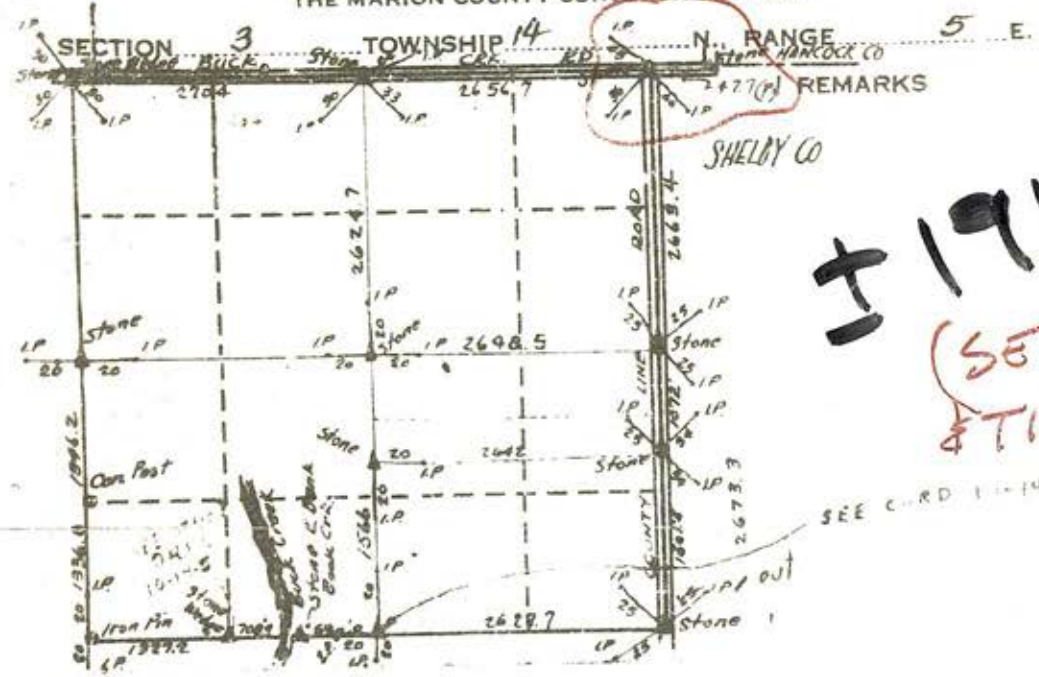
DUG (NO STONE)



REFERENCE	DISTANCE	DESCRIPTION
1	22.15	PK NAIL FOUND SOUTH SIDE PWP (#802)
2	26.10	PK NAIL FOUND NORTH SIDE WOODEN CORNER POST
3	41.73	CENTER USGS BRONZE DISC. # K238 (1940)
4	38.61	PK NAIL SET (1' ABOVE GROUND) SOUTH SIDE LIGHT POLE
5	47.70	SECTION CORNER - BRASS PLUG
6	38.60	IRON PIN FOUND

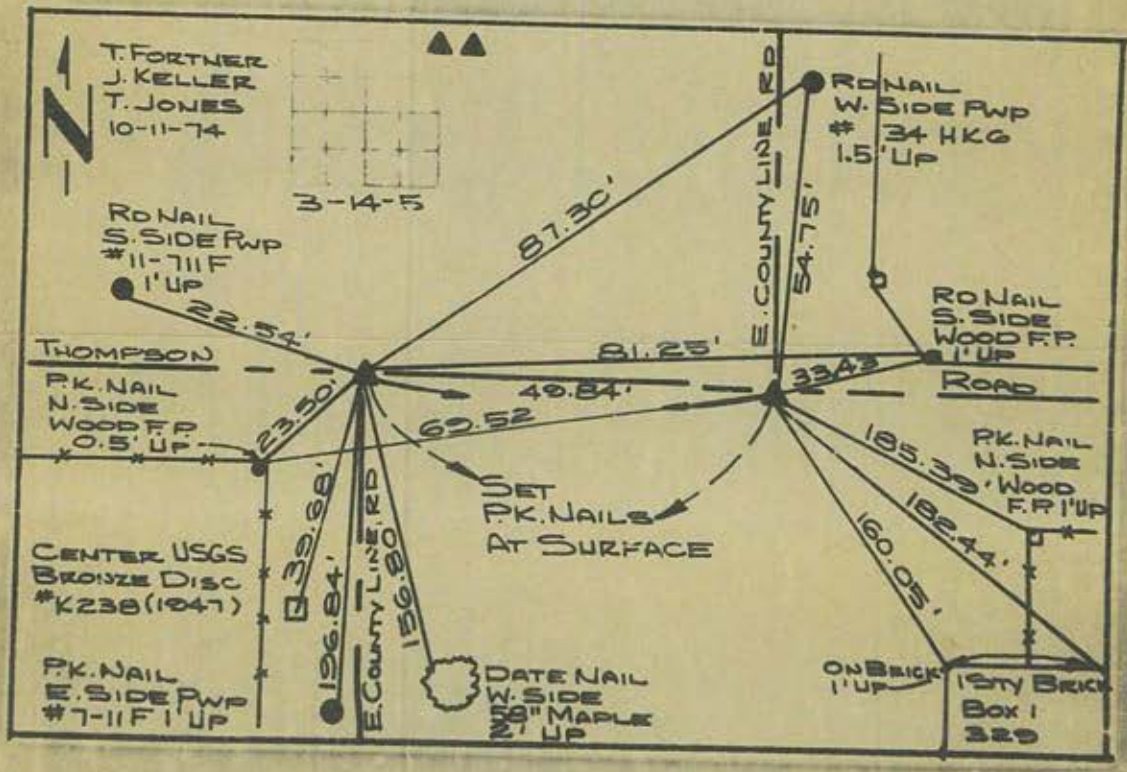
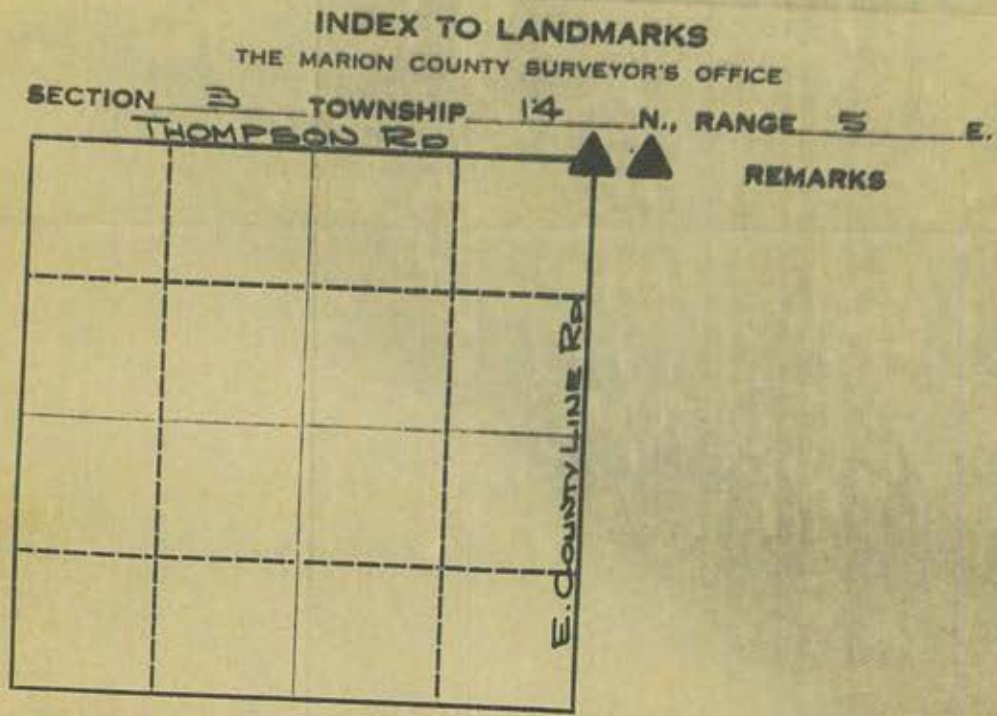
17A

INDEX TO LANDMARKS
THE MARION COUNTY SURVEYOR'S OFFICE




± 1940
(SET)
\$TIE DOWN

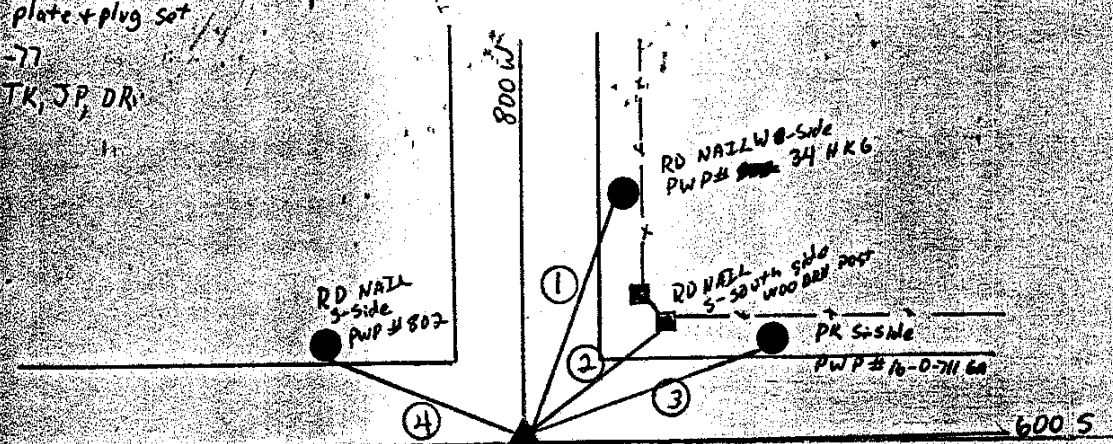
SEE CARD 1-14



SECTION 35 TOWNSHIP 15 NORTH RANGE 5 EAST
 TOWNSHIP Sugar Creek COUNTY Hancock
 TYPE MONUMENT _____ DEPTH _____
 DATE FOUND 5-24-77 DATE SET _____ BY: BDR



Brass plate + plug set
 5-24-77
 By: TK, JP, DR



Ties

1.	54.77'
2.	33.46'
3.	57.90'
4.	67.72'
5.	21.34'

of the MARION COUNTY SURVEYOR
SECTION CORNER RECORD

MARION COUNTY, INDIANA

Sec. 15 Twp. 14 Range 5

DATE: 9 - 23 - 87

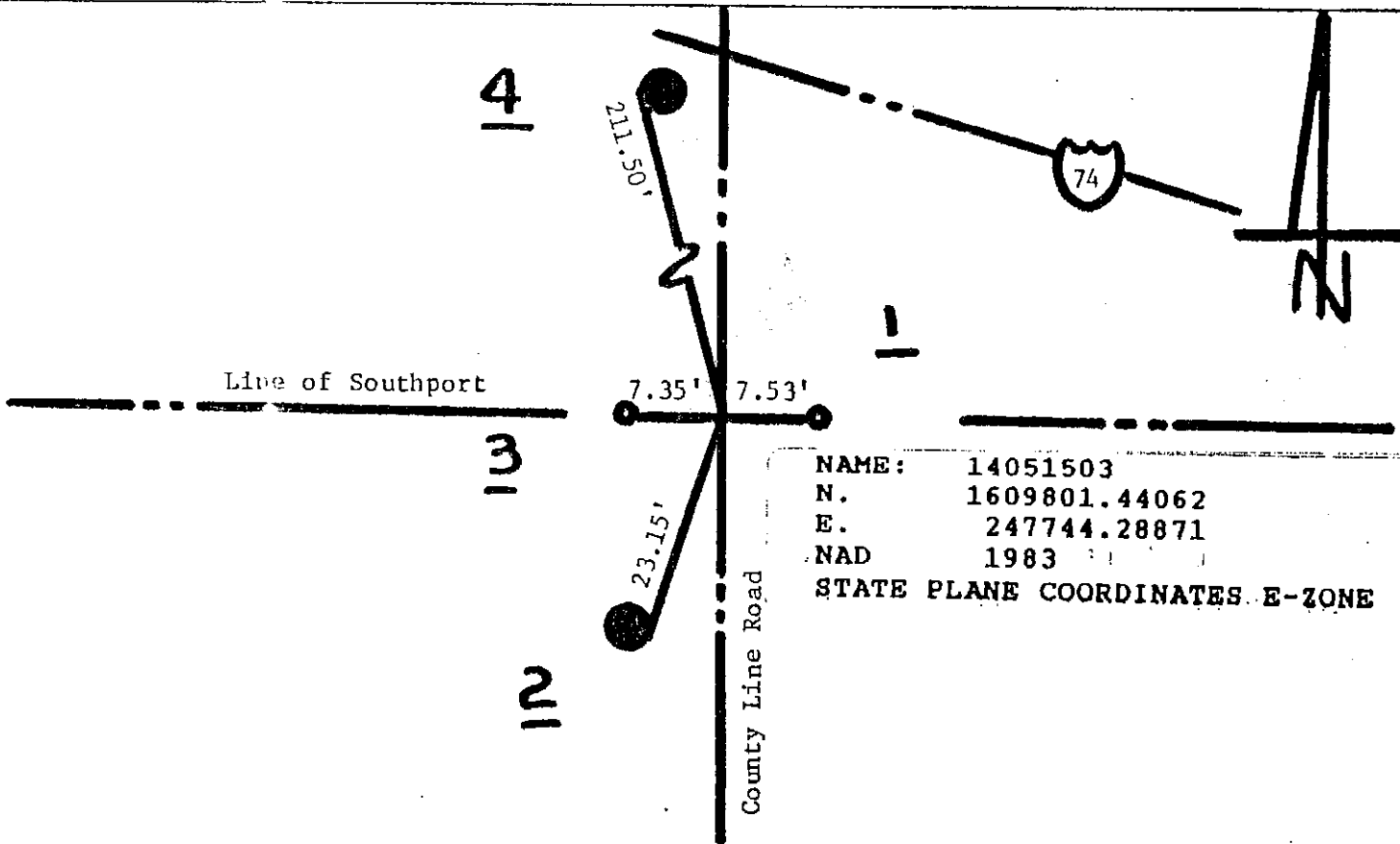
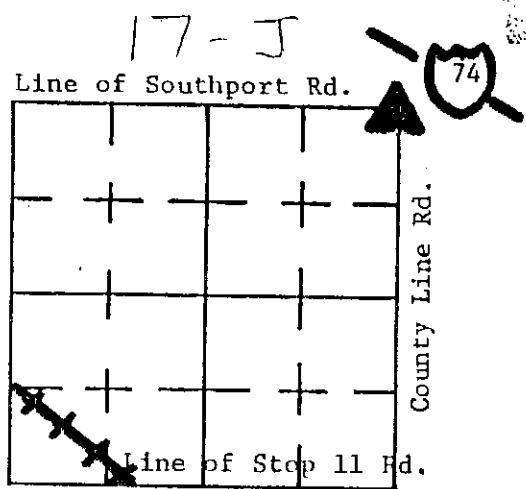
CREW: P.C. - Wilcoxon

INST. - Jacobs ROD. - Skorjanc

TYPE of MARKER: Harrison Monument COND. of MARKER: Good

METHOD of ESTABLISHMENT: See Corner History Below

17J
(1 of 2)



NAME: 14051503
 N. 1609801.44062
 E. 247744.28871
 NAD 1983
 STATE PLANE COORDINATES E-ZONE

CORNER HISTORY: Corner originally set in 1820 by John Hendricks with the following witnesses: 12" Beech bearing South 67° West 21 links, 10" Beech bearing South 60° East 34 links, post set (pg.13, Marion County Atlas). No reference to this corner in the Franklin Township Legal Book. Corner reference, no date, calls for stone. Corner reference dated 7/27/64 calls for Iron rod over stone. This corner was excavated on 9/23/87 and stone found 2" down and rebar found .70' south, a Harrison #305 Cast Iron Monument was set in position of stone.

REFERENCE	DISTANCE	DESCRIPTION
1	7.53'	rebar set due east of corner
2	23.15'	PK nail in SE-side of PwP no # 12"up
3	7.35'	rebar set due west of corner
4	211.50'	PK nail in W-side of PwP#30-771 FA 12"up

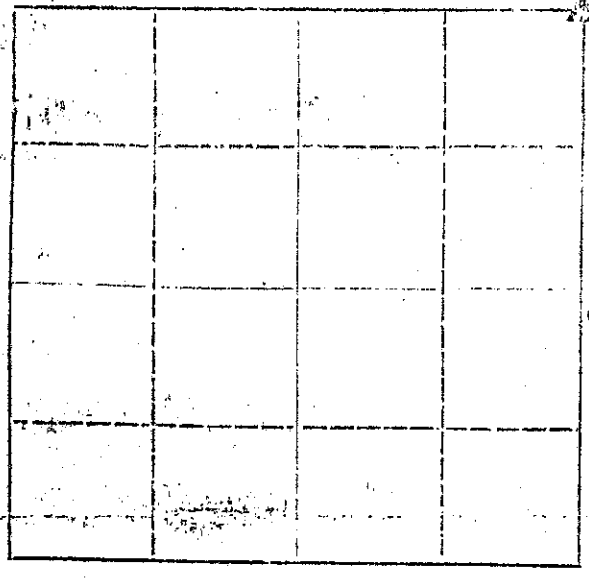
GEODETIC INFORMATION
 Datum: NAD83 (CORS96)

GPS REF105 17J. Boring-McNamara DATE: Received 04/??/2014 S. Sumerford BY: Entered 12/28/2015 C. Drodgy NORTHING: 1610134.160 EASTING: 279638.468	DISCLAIMER The section corner coordinates annotated hereon have been obtained with RTK GPS methods by personnel of Shelby County Surveyor. No guarantee is made to the correctness or accuracy of these values and they have been provided for recovery and verification purposes only. The Shelby County Surveyor's Office will not be held liable for errors or negligence in part by the surveyor who does not physically determine the location of section lines performed with Indiana Title 865, Article 1, Rule 12-10 of the Administration Code. These coordinates will have no legal weight of authority unless monument and all its accessories have been obliterated.
--	--

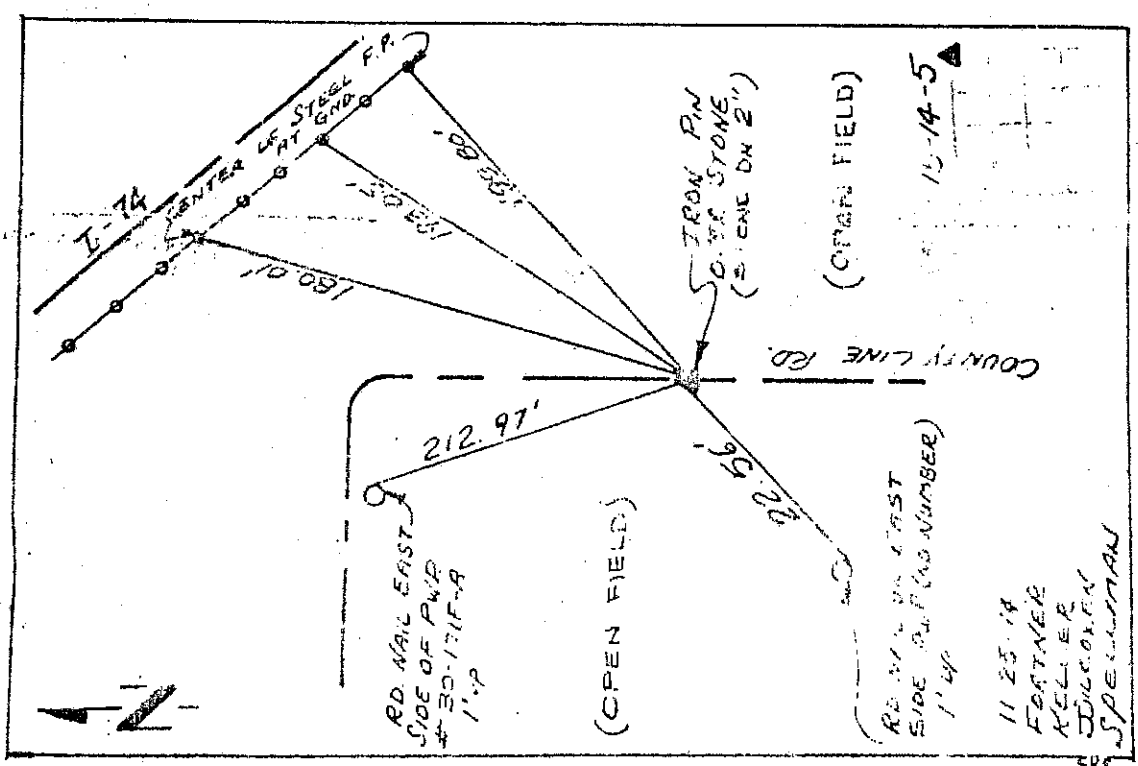
INDEX TO LANDMARKS

THE MARION COUNTY SURVEYOR'S OFFICE

SECTION 15 TOWNSHIP 14 N., RANGE 5 E.



REMARKS



11 25 14
 FORTNER
 KELLER
 JOHNSON
 SPELMAN

SECTION CORNER RECORD

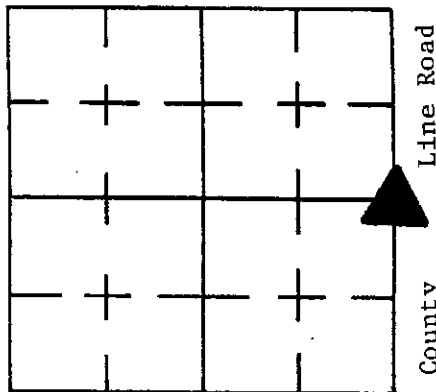
MARION COUNTY, INDIANA

Sec. 15 Twp. 14 Range 5

17L
(1 of 1)

Line of Southport Road

17-L



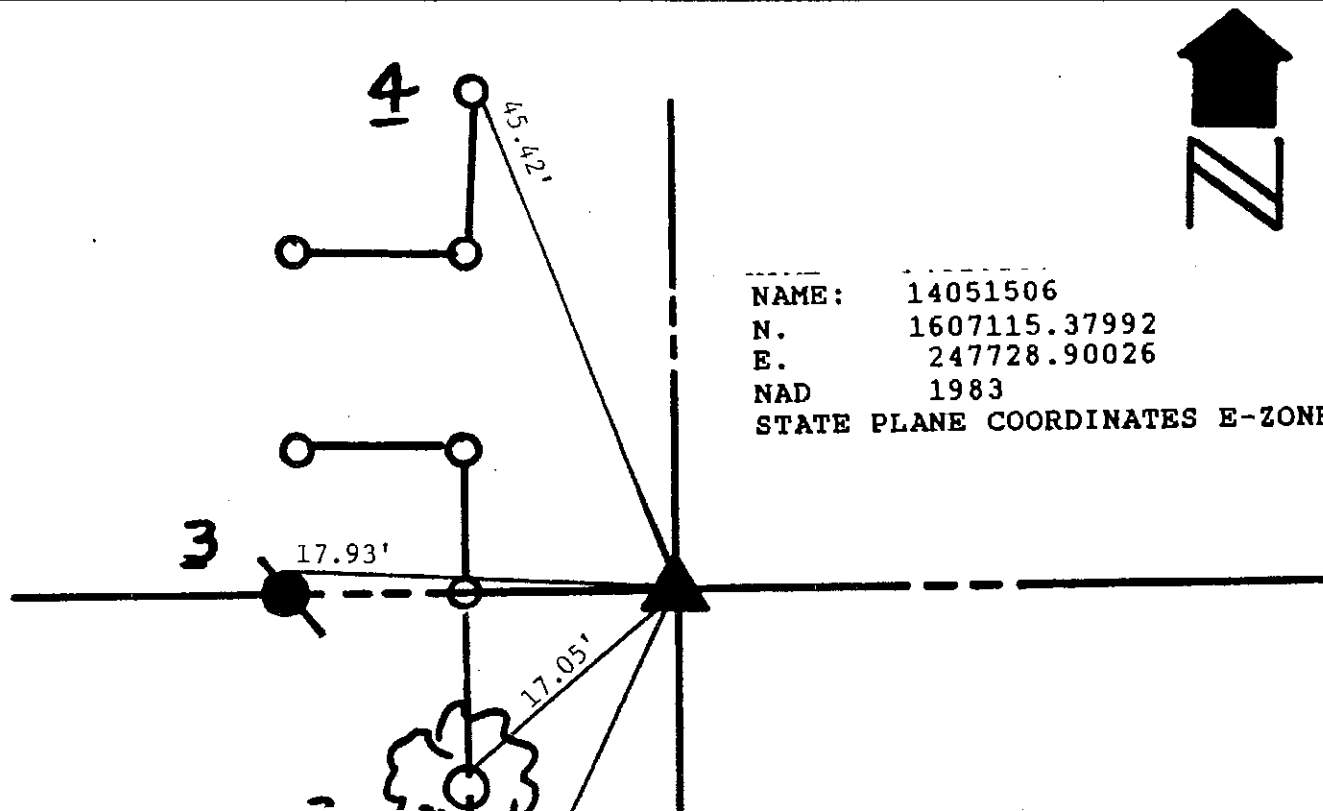
DATE: 9 - 24 - 87

CREW: P.C. - Wilcoxon

INST. - Jacobs ROD. - _____

TYPE of MARKER: Harrison Monument COND. of MARKER: Good

METHOD of ESTABLISHMENT: County ties dated 11/25/74 & 8/1/76



NAME: 14051506
 N. 1607115.37992
 E. 247728.90026
 NAD 1983
 STATE PLANE COORDINATES E-ZONE

GEODETIC INFORMATION
 Datum: NAD83 (CORS96)

GPS REF.101 17L
Boring-McNamara
DATE: Received 04/??/2014
S. Sumerford
BY: Entered 12/28/2015
C. Droddy
NORTHING: 1607484.725
EASTING: 279629.531


DISCLAIMER
 The section corner coordinates annotated hereon have been obtained with RTK GPS methods by personnel of Shelby County Surveyor. No guarantee is made to the correctness or accuracy of these values and they have been provided for recovery and verification purposes only. The Shelby County Surveyor's Office will not be held liable for errors or negligence in part by the surveyor who does not physically determine the location of section lines perform in compliance with Indiana Title 865, Article 1, Rule 12-10 of the Administration Code. These coordinates have no legal weight of authority unless monument and all its accessories have been obliterated.

CORNER HISTORY: Corner originally set in 1820 by John Hendricks with the following witnesses: 30" Beech bearing South 58° East 17 links, 6" Beech bearing South 2° East 39 links, post set (pg. 13, Marion County Atlas). A survey by the Marion County Surveyor, no date, calls for stone, (pg. 70, Franklin Township Legal Book) Corner reference dated 5-29-63 calls for stone with cut 'x'. Corner was excavated on 9/24/87 and stone found with cut 'x' and a Harrison #305 Cast Iron Monument was set in position of stone.

1	28.44'	PK nail in SE-side of 30" Silver Maple Tree;	48"up
2	17.05'	PK nail in SE-side of 30" Silver Maple Tree;	48"up
3	17.93'	Road nail in N-side of PwP #29-771FB	12"up
4	45.42'	Road nail in NE-side of fence post:	6"up

The OFFICE of the MARION COUNTY SURVEYOR
SECTION CORNER RECORD
MARION COUNTY, INDIANA
 Sec. 22 Twp. 14 Range 5

17N
 (2 of 3)



DATE: 10 - 28 - 91

CREW: P.C. - Wilcoxon/Duke

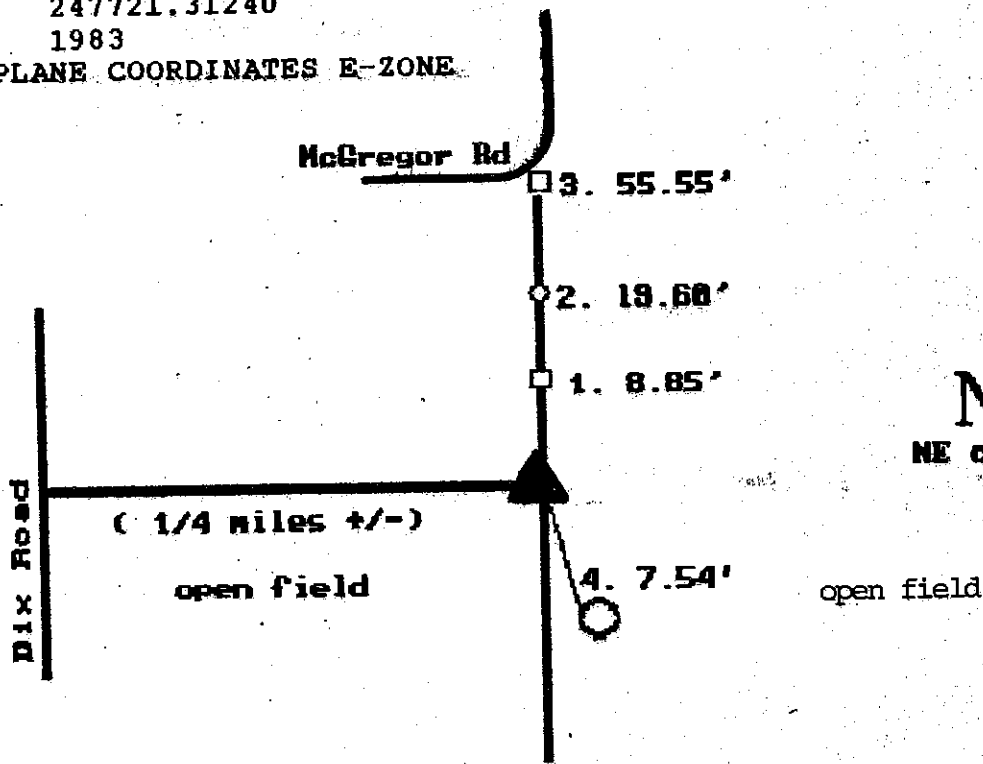
INST. - _____ ROD. - _____

TYPE of MARKER: See Note: COND. of MARKER: Good

METHOD of ESTABLISHMENT: FD stone by county ties dated 8/25/77 by Miller


NOTE: Small stone FD with cut 'x' at SE side of 18" Diameter fence post.

NAME: 14052203
 N. 1604446.83200
 E. 247721.31240
 NAD 1983
 STATE PLANE COORDINATES E-ZONE



4
 North
 NE corner 22-14-5

- | | | | |
|---|--------|--|-------|
| 1 | 8.85' | Nail in bottle cap E-side of fence post | 10"up |
| 2 | 19.60' | 1" steel pin FD. | |
| 3 | 55.55' | Nail in bottle cap FD E-side of fence post | 10"up |
| 4 | 7.54' | PK nail W-side of PwP#REMC 23357 | 6"up |



The OFFICE of the MARION COUNTY SURVEYOR

17P
(1 of 3)

17-P

SECTION CORNER RECORD

MARION COUNTY, INDIANA

Sec. 22 Twp. 14 Range 5

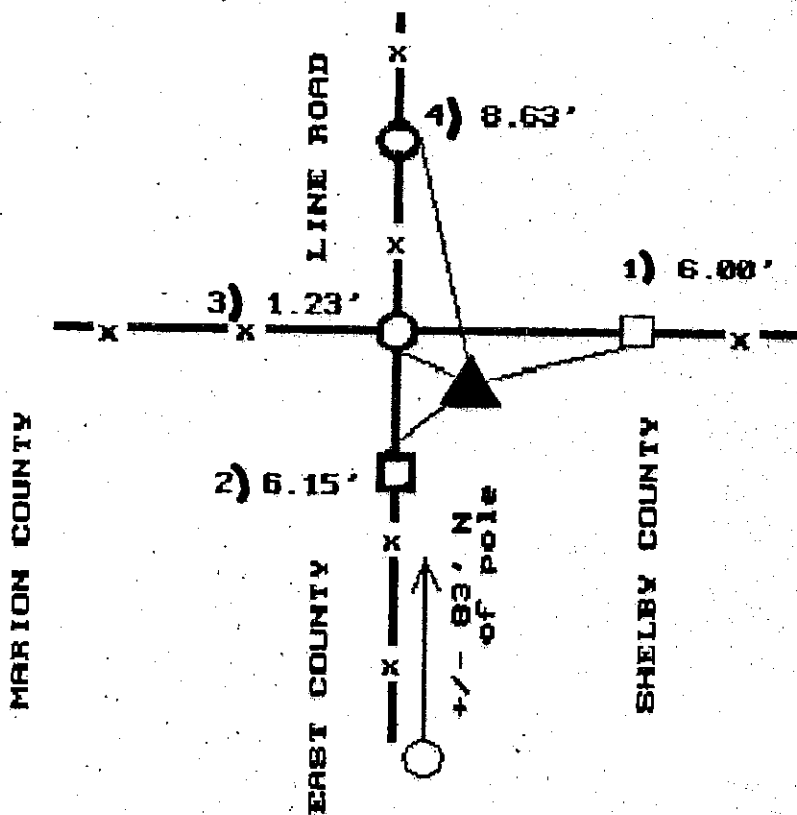
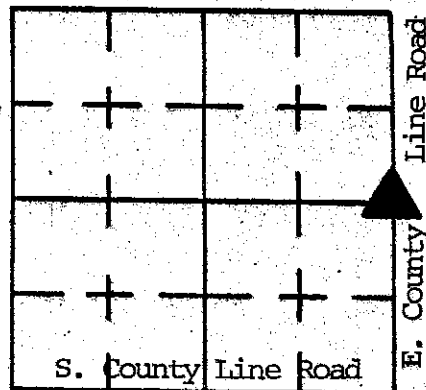
DATE: 1 - 21 - 92

CREW: P.C.- Kiste, Greene, Glass

INST. - _____ ROD. - _____

TYPE of MARKER: Harrison Monument COND. of MARKER: Good

METHOD of ESTABLISHMENT: See Corner History Below



North
 EAST QUARTER
 22-14-5
 HARRISON MONUMENT

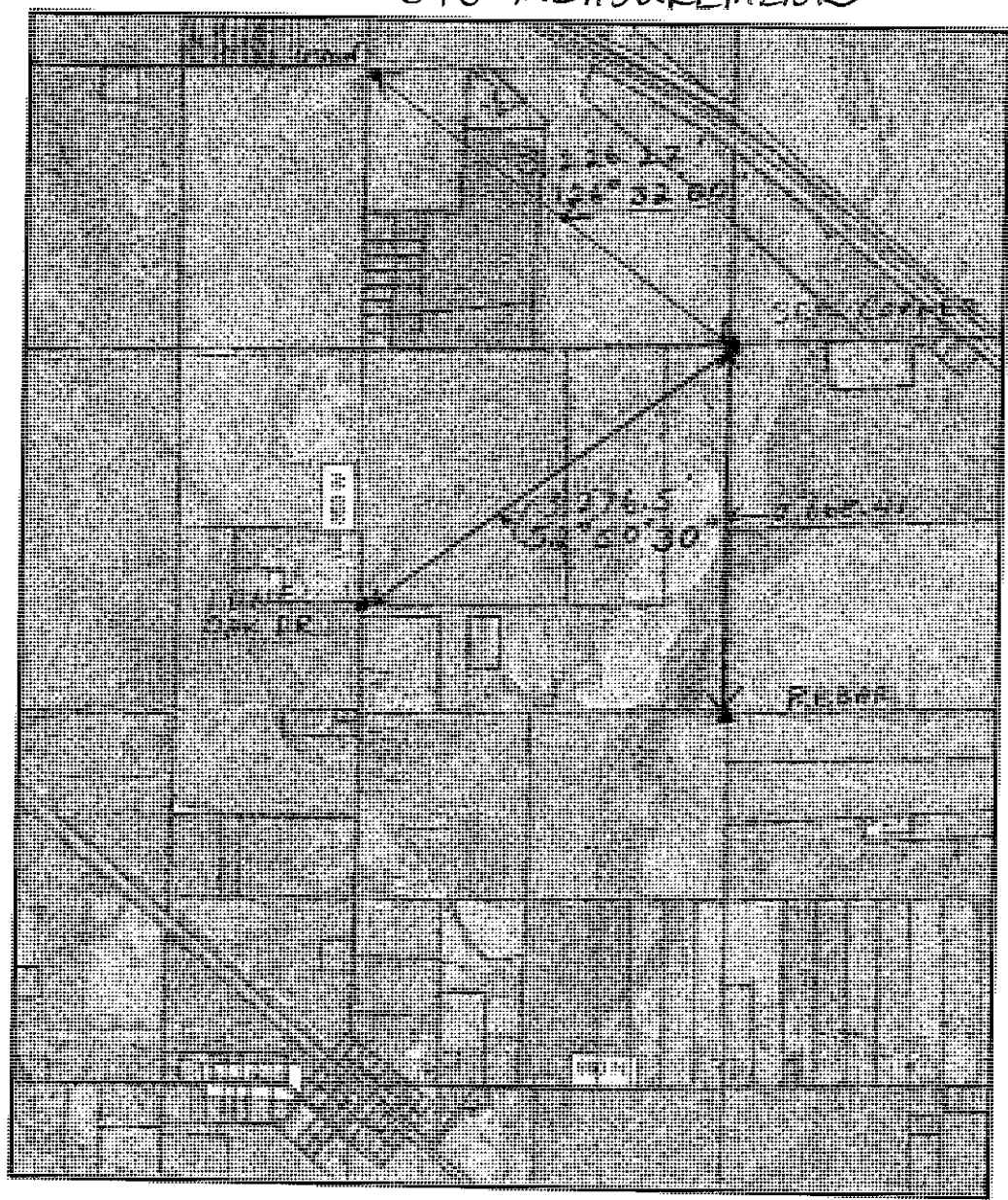
DESCRIPTION:
 FD STONE DOWN 6"
 8"x12"x18"

1-21-92
 KISTE
 GREENE
 GLASS

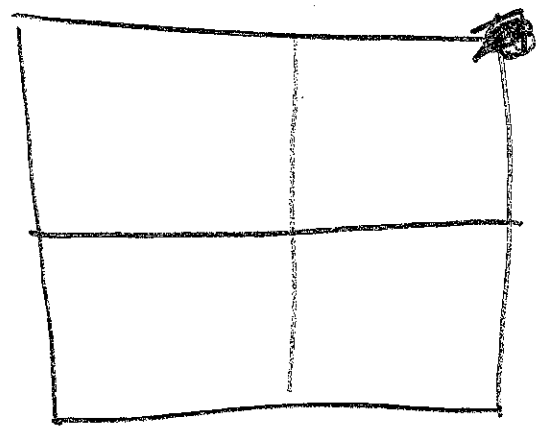
CORNER HISTORY: Corner originally set in 1820 as a post by John Hendricks with the following witnesses: 7 inch White Oak bearing North 43 degrees East a distance of 12 links; 2 inch ash bearing South 14 degrees West a distance of 17 links (Marion County Atlas pg 13). Original survey by D.B. Hasbrook indicates a rock set with the following witnesses: 20 inch beech bearing North 85 degrees East a distance of 44 links; and a 14 inch beech bearing North 58 1/2 degrees West a distance of 19 links (Franklin Township Legal Survey Book, pg. 45). Old MCS ties call for stone found at this corner, with I.P's set 20 feet west, north and east of stone. Corner referenced by Miller 8-26-77 and calls for a stone with a cut 'V'. Corner excavated by Kiste MCS 1-21-92 and a stone 8"x12"x18" was found 6" inches down. A Harrison #205 cast iron monument was set in position of the stone.

1	6.00'	PK nail S-side of wooden fence post	24"up
2	6.15'	Road nail NW-corner of wooden fence post	12"up
3	1.23'	PK nail in SW-side of corner post	12"up
4	8.63'	PK nail in E-side of wooden fence post	30"up

HAND HELD
GPS MEASUREMENTS



SEC. 23 T. 14N R. 5E




SECTION CORNER RECORD
MARION COUNTY, INDIANA
Sec. 22 T. 14 R. 5



DATE: 8/20/11
CREW: P.C. - R MILLER
Inst. - SMITH Rod - _____

TYPE OF MARKER STONE w/ VEE ^{cut} Cond. of MARKER: GOOD
METHOD OF ESTABLISHMENT _____



REFERENCE	DISTANCE	DESCRIPTION
1	8.40	Ref. Nail West Side Fence Post 36" up
2	82.16	Ref. Nail East Side Post 62.25 66" up
3	6.29	Ref. Nail NW Cor of Fence Post 18" up
4	8.14	Ref. Nail South End Fence Post 8" up

SECTION CORNER RECORD

SHELBY COUNTY, INDIANA

Sec. 23 T. 14 R. 5

DATE 4/7/03

CREW P.C. TONY SILES

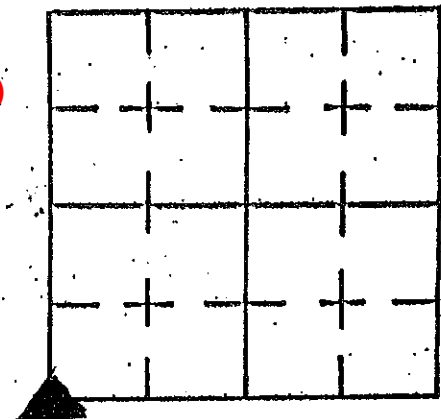
Inst. _____ Rod _____

TYPE of MARKER CONC. MARKER w/ I.P. Cond. GOOD

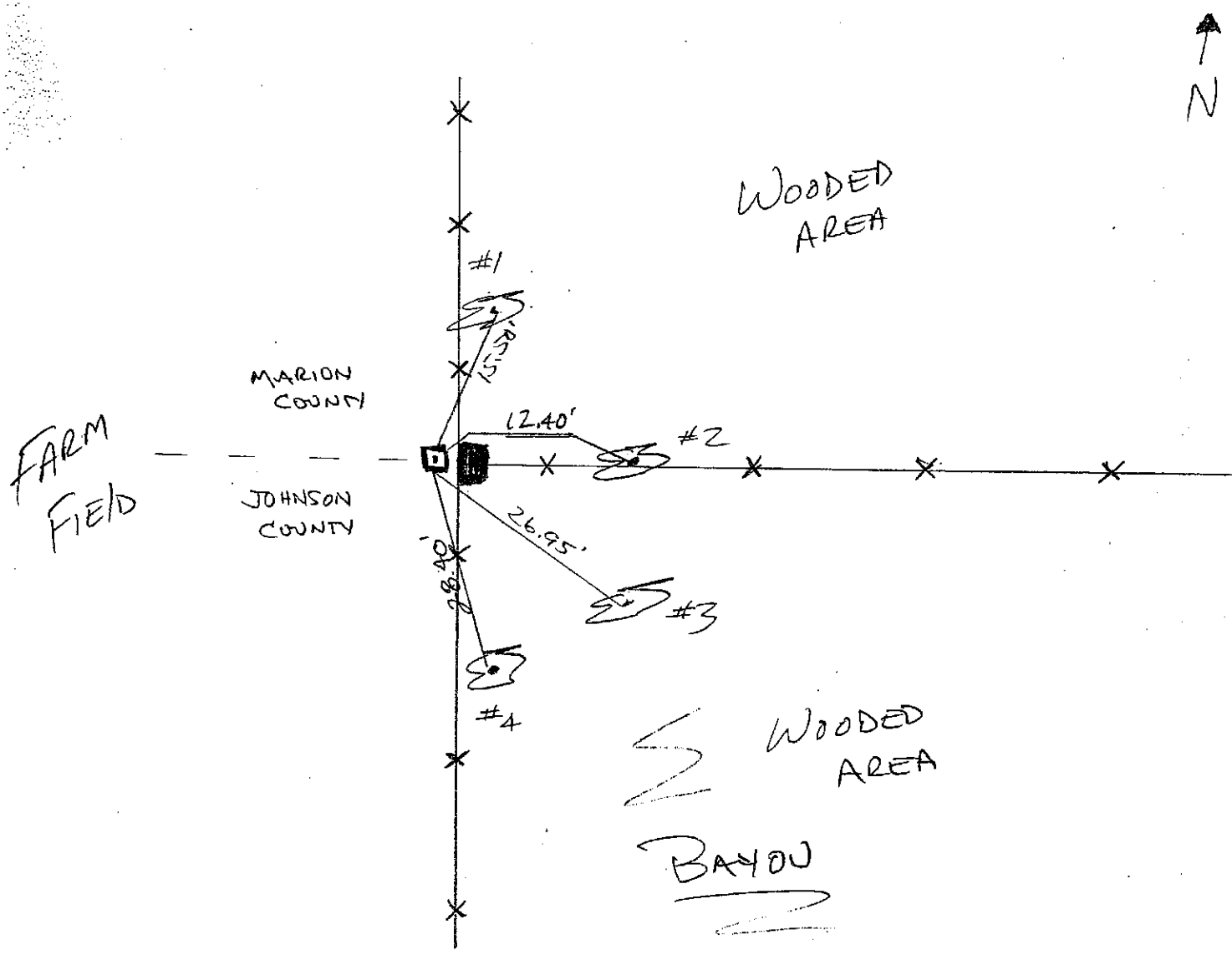
METHOD of ESTABLISHMENT INFORMATION GIVEN BY

T. SUMERFORD SHELBY Co. SURVEYOR

17R
(2 of 6)



17R



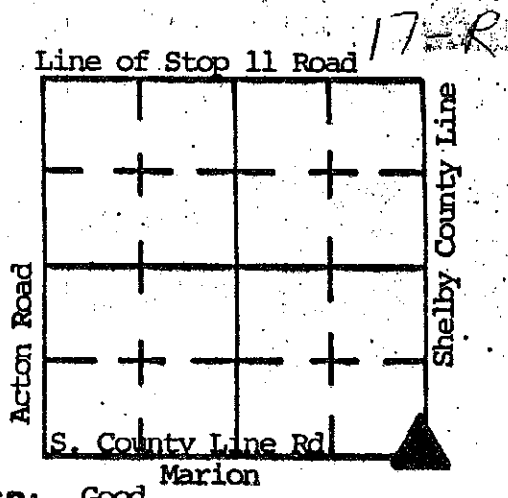
REFERENCE	DISTANCE	DESCRIPTION
1	15.50'	16" ASH PK NAIL @ 48" UP EAST SIDE - PLUMBED
2	12.40'	DBI TRUNK ASH PK NAIL @ 15" UP SOUTH SIDE (BOLT/SPIKE @ 6.0' UP WEST SIDE OF TREE)
3	26.95'	30" ASH PK NAIL @ 24" UP WEST SIDE
4	28.40'	20" ASH PK NAIL @ 15" UP WEST SIDE
		CARSONITE ROD SET BY 6X6 POST
		LARGE TREE HAS FALLEN OVER MARKED - MONUMENT STILL ACCESSIBLE

SECTION CORNER RECORD

MARION COUNTY, INDIANA

Sec. 22 Twp. 14 Range 5

17R
(3 of 6)



DATE: 10 - 11 - 91

CREW: P.C. - John Whitlock

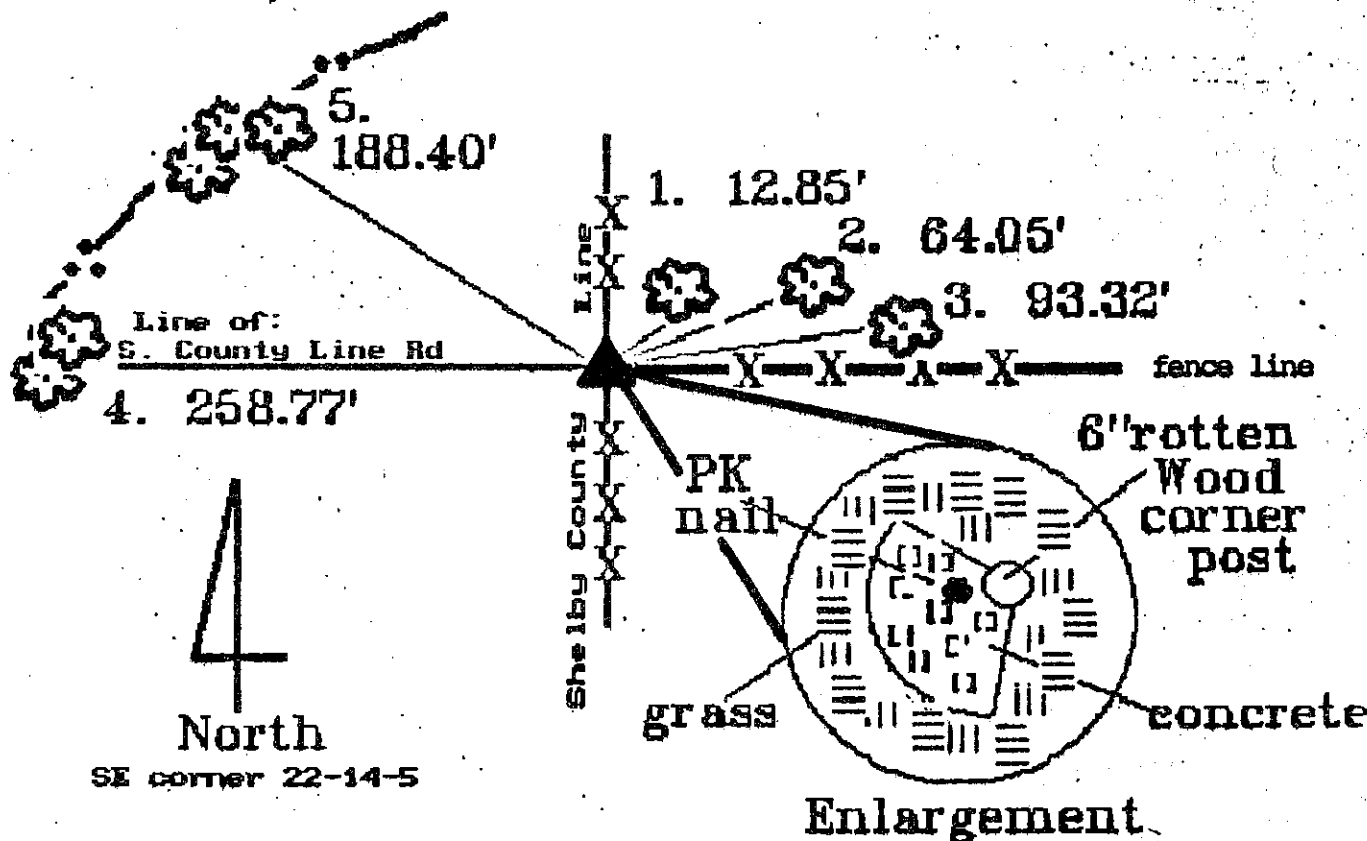
INST. - Jeff Powell ROD. - Aaron Burch

TYPE of MARKER: PK nail COND. of MARKER: Good


METHOD of ESTABLISHMENT: Found PK nail in concrete for corner post

PK nail 10" below surface on W-side of 6" Rotten wood corner post from: Jeff Powell

NAME: 14052209
 N. 1599115.91500
 E. 247653.24750
 NAD 1983
 STATE PLANE COORDINATES E-ZONE



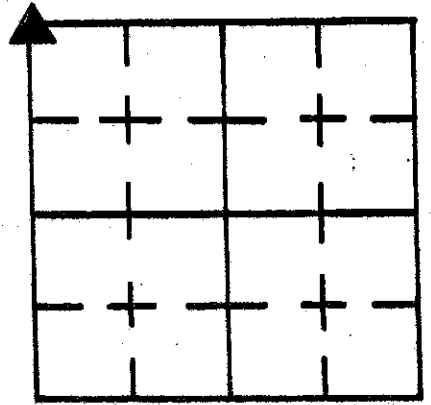
Reference	Distance	Description	
1	12.85'	PK set W-side of 42" Tree;	12"up
2	64.05'	PK set E-side of 18" Tree;	12"up
3	93.32'	PK set S-side of 30" Tree;	6"up
4	258.77'	PK set S-side of 20" Tree;	12"up
5	188.40'	PK set E-side of 18" Tree;	12"up



SECTION CORNER RECORD SHELBY COUNTY, INDIANA

17R
(4 of 6)

17R



Sec. 26 T. 14 R. 5

DATE 10 / 11 / 91

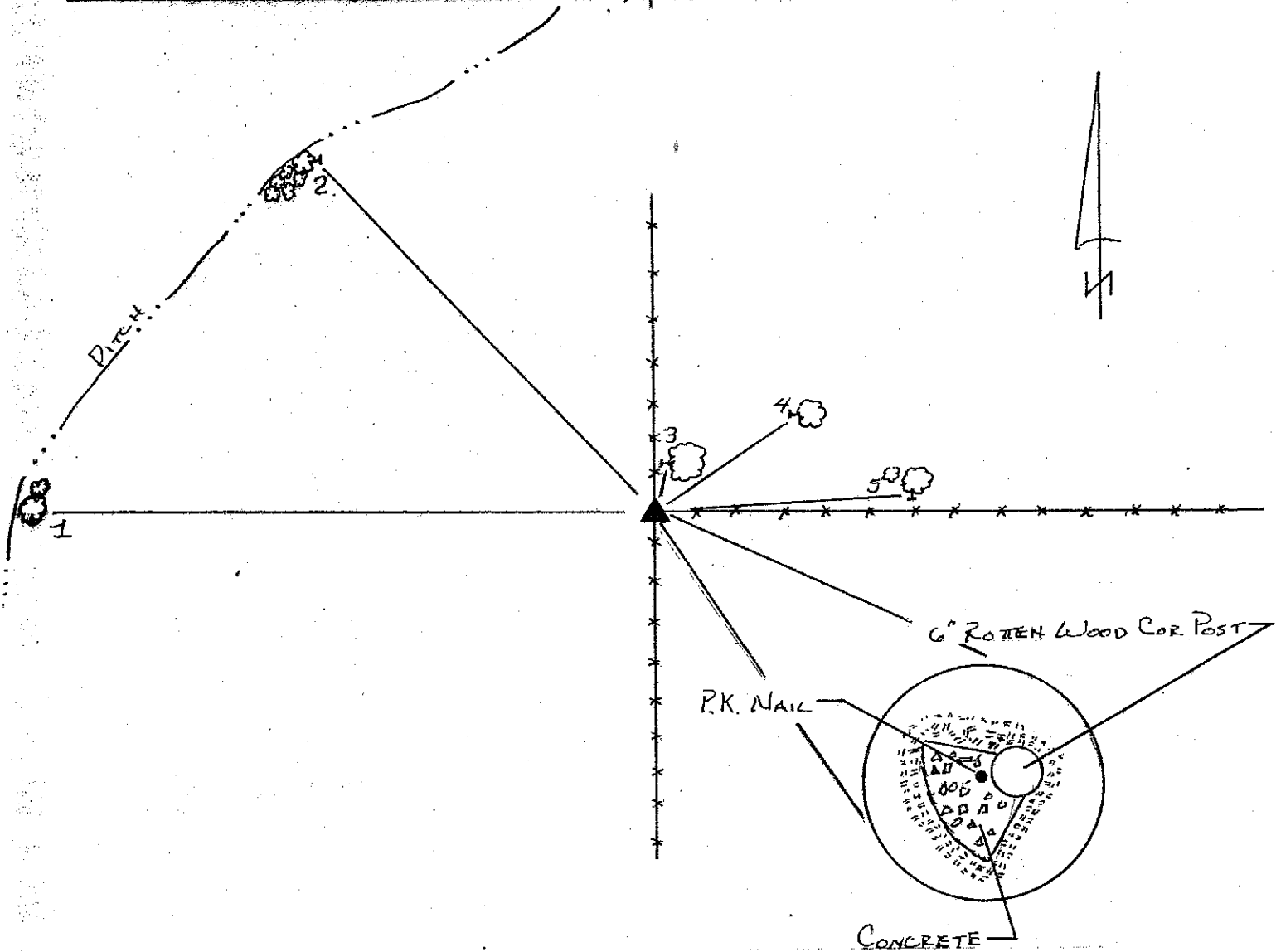
CREW P.C. JOHN WHITLOCK

Inst. JEFF POWELL Rod AARON BURCH

TYPE of MARKER P.K. NAIL Cond. _____

METHOD of ESTABLISHMENT FOUND P.K. NAIL IN CONCRETE FOR COR. POST

P.K. NAIL 10" BELOW SURFACE ON WEST SIDE OF 6" ROTTEN WOOD COR. POST



REFERENCE	DISTANCE	DESCRIPTION
1.)	258.77'	P.K. SET 12" UP SOUTH SIDE OF 20" Ø TREE
2.)	188.40'	P.K. SET 12" UP EAST SIDE OF 18" Ø TREE
3.)	12.85'	P.K. SET 12" UP WEST SIDE OF 42" Ø TREE
4.)	64.05'	P.K. SET 12" UP EAST SIDE OF 18" Ø TREE
5.)	93.32'	P.K. SET 6" UP SOUTH SIDE OF 30" Ø TREE

SHELBY COUNTY, INDIANA
Sec. 26 T. 14 R. 5

17R

DATE:
CREW:
OLD RECORD REF:
MARKER TYPE:

▲ Ref. No.

Method of Establishment

HARRISON MONUM. PLACED BY
JOHANSON CO. SURVEYOR.



Drawing Not To Scale

REF #	DISTANCE	DESCRIPTION
		ELEVATION 759.91'

GEODETTIC INFORMATION
Datum: NAD83 (CORS96)

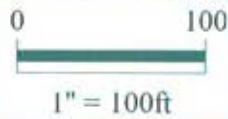
GPS REF. 706	<p>DISCLAIMER</p> <p>The section corner coordinates annotated hereon have been obtained with RTK GPS methods by personnel of Shelby County Surveyor. No guarantee is made to the correctness or accuracy of these values and they have been provided for recovery and verification purposes only. The Shelby County Surveyor's Office will not be held liable for errors or negligence in part by the surveyor who does not physically determine the location of section lines perform in compliance with Indiana Title 865, Article 1; Rule 12-10 of the Administration Code. These coordinates will have no legal weight of authority unless monument and all its accessories have been obliterated.</p>
DATE: 2/24/98	
BY: JOHANSON CO. SURVEYOR	
NORTHING:	
EASTING:	

N 427410.5504(N)
E 75484.8080(N)

17R



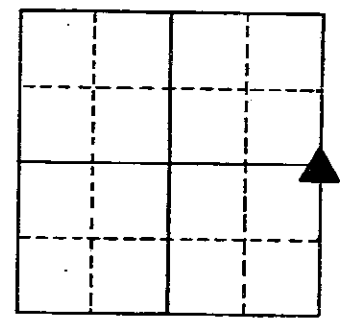
26 14 5 NW Corner



*Shelbyville-Shelby County
Geographic Information System
25 W. Polk St.
Shelbyville, Indiana 46176*

SECTION CORNER RECORD

JOHNSON COUNTY, INDIANA



SEC. 27 T. 14 R. 5

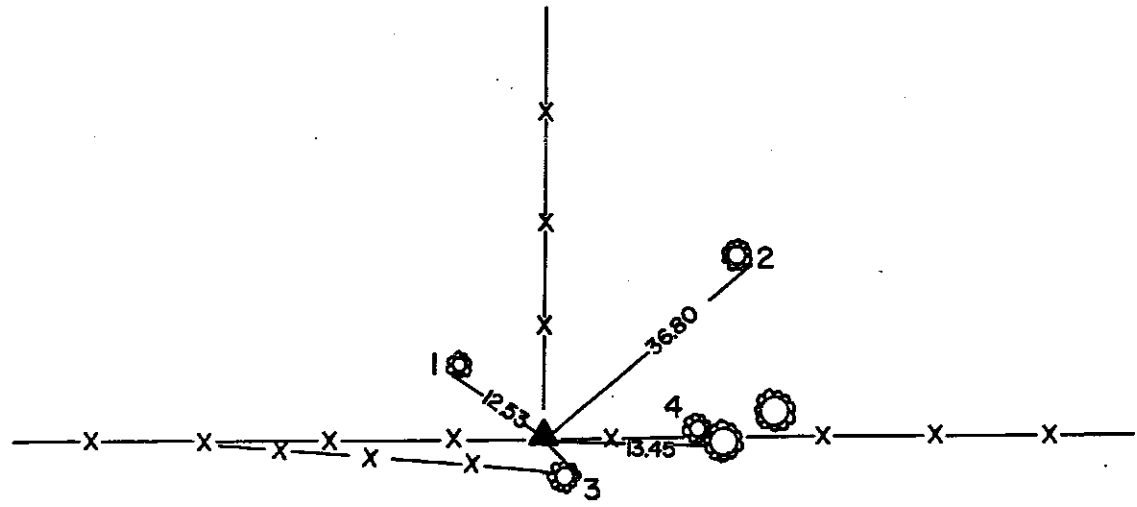
DATE: 6-1-94

CREW: P.C. _____

INST. _____ ROD _____

TYPE OF MARKER: STONE CONDITION: GOOD

METHOD OF ESTABLISHMENT: VISUAL LOCATION



REFERENCE	DISTANCE	— DESCRIPTION —
1	12.53	P.K. NAIL SOUTHWEST SIDE OF 4" TREE 1'up NW
2	36.80	P.K. NAIL SOUTHEAST SIDE OF 6" TREE 1.5'up NE
3	3.16	P.K. NAIL EAST SIDE OF 6" TREE 1'up S
4	13.45	P.K. NAIL SOUTH SIDE OF 6" TREE 1.5'up E
	NOTE:	STONE SCRIBED "1/4 S"
		SET ORANGE "T" POST

SHELBY COUNTY, INDIANA
Sec. 26 T. 14 R. 5

DATE:
CREW:
OLD RECORD REF:
MARKER TYPE:

▲ Ref. No.

Method of Establishment
STONE PER JOHNSON CO. SURVEYOR



Drawing Not To Scale

REF #	DISTANCE	DESCRIPTION
		<i>ELEVATION 764.73'</i>

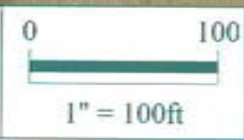
GEODETTIC INFORMATION
Datum: NAD83 (CORS96)

GPS REF. <i>705</i>	<p>DISCLAIMER The section corner coordinates annotated hereon have been obtained with RTK GPS methods by personnel of Shelby County Surveyor. No guarantee is made to the correctness or accuracy of these values and they have been provided for recovery and verification purposes only. The Shelby County Surveyor's Office will not be held liable for errors or negligence in part by the surveyor who does not physically determine the location of section lines perform in compliance with Indiana Title 865, Article 1, Rule 12-10 of the Administration Code. These coordinates will have no legal weight of authority unless monument and all its accessories have been obliterated.</p>
DATE: <i>JUNE 2007</i>	
BY: <i>JOHNSON CO. SURVEYOR</i>	
NORTHING: <i>1596442.23</i>	
EASTING: <i>247619.04</i>	

17-T



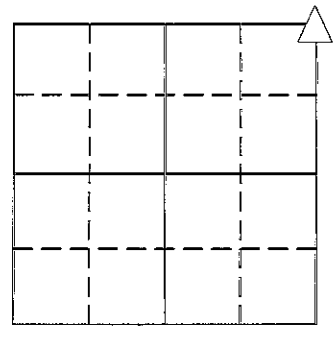
26 14 5 NW Cor SW 1/4



*Shelbyville-Shelby County
Geographic Information System
25 W. Polk St.
Shelbyville, Indiana 46176*

SECTION CORNER RECORD

JOHNSON COUNTY, INDIANA



SEC. 34 T. 14 R. 5

DATE: 8-4-97

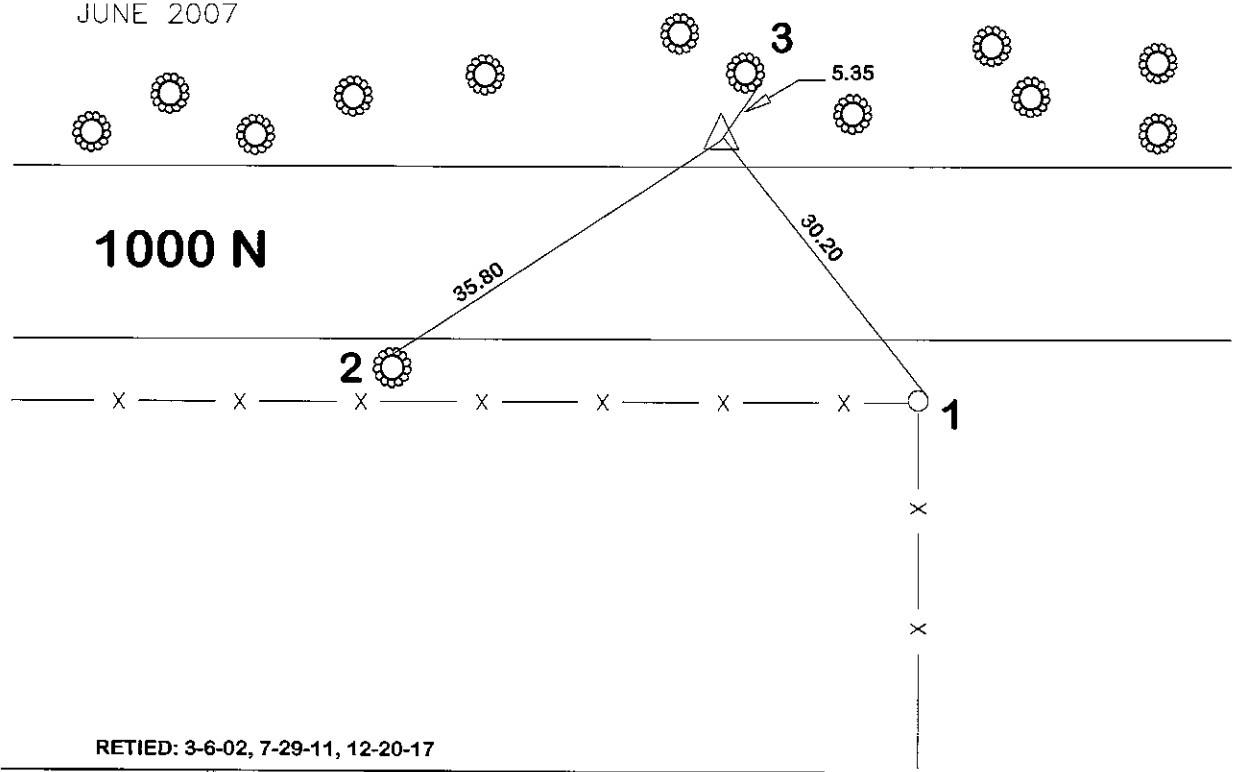
CREW: P.C.

INST. _____ ROD _____

TYPE OF MARKER: STONE CONDITION: GOOD

METHOD OF ESTABLISHMENT: VISUAL LOCATION

NAME: AE-67
 N. 1593764.887
 E. 247578.128
 ELEVATION:
 NAD 1983
 STATE PLANE COORDINATES
 JUNE 2007

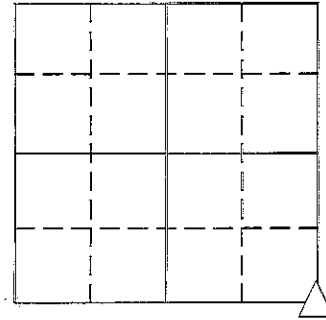


RETIED: 3-6-02, 7-29-11, 12-20-17

REFERENCE	DISTANCE	DESCRIPTION
1	30.20	P.K.NAIL E SIDE COR. POST 1'UP SE
2	35.80	P.K.NAIL NW SIDE OF 24" TREE 1'UP SW
3	5.35	P.K.NAIL SE SIDE OF 12" TREE 1.5'UP NE
NOTE:		STONE SCRIBED "1/4S" SOUTH SIDE OF STONE AND RESET PER DISTANCE AND LINE W/2 STONE TO THE WEST.
		SET ORANGE "T" POST

SECTION CORNER RECORD

JOHNSON COUNTY, INDIANA



SEC. 27 T. 14 R. 5

DATE: 8-4-97

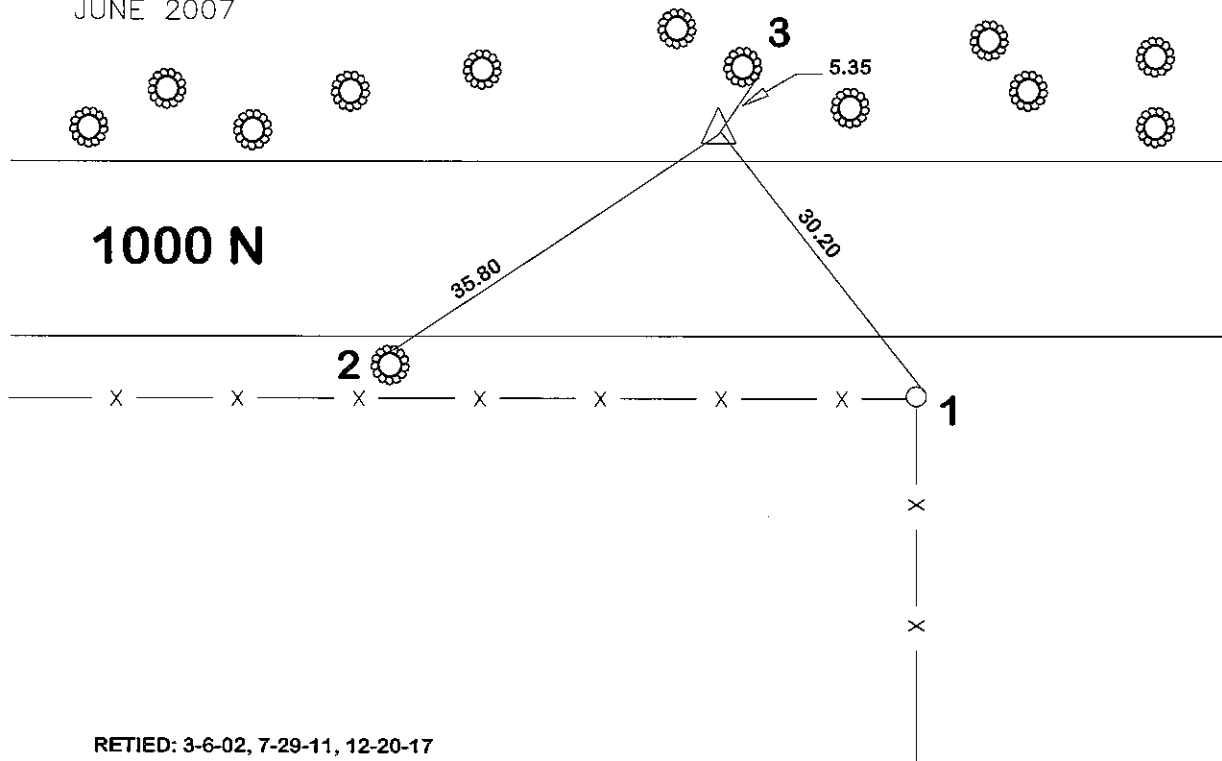
CREW: P.C. _____

INST. _____ ROD _____

TYPE OF MARKER: STONE CONDITION: GOOD

METHOD OF ESTABLISHMENT: VISUAL LOCATION

NAME: AE-67
 N. 1593764.887
 E. 247578.128
 ELEVATION:
 NAD 1983
 STATE PLANE COORDINATES
 JUNE 2007



RETIED: 3-6-02, 7-29-11, 12-20-17

REFERENCE	DISTANCE	DESCRIPTION
1	30.20	P.K.NAIL E SIDE COR. POST 1'UP SE
2	35.80	P.K.NAIL NW SIDE OF 24" TREE 1'UP SW
3	5.35	P.K.NAIL SE SIDE OF 12" TREE 1.5'UP NE
NOTE:		STONE SCRIBED "1/4S" SOUTH SIDE OF STONE AND RESET PER DISTANCE AND LINE W/2 STONE TO THE WEST.
		SET ORANGE "T" POST

SHELBY COUNTY, INDIANA
Sec. 26 T. 14 R. 5

DATE:
CREW:
OLD RECORD REF:
MARKER TYPE:

▲ Ref. No.

Method of Establishment

STONE AS PER JOHNSON Co. SURVEYOR



Drawing Not To Scale

REF #	DISTANCE	DESCRIPTION
		ELEVATION 780.22'

GEODETTIC INFORMATION

Datum: NAD83 (CORS96)

GPS REF. 704	<p>DISCLAIMER</p> <p>The section corner coordinates annotated hereon have been obtained with RTK GPS methods by personnel of Shelby County Surveyor. No guarantee is made to the correctness or accuracy of these values and they have been provided for recovery and verification purposes only. The Shelby County Surveyor's Office will not be held liable for errors or negligence in part by the surveyor who does not physically determine the location of section lines perform in compliance with Indiana Title 865, Article 1, Rule 12-10 of the Administration Code. These coordinates will have no legal weight of authority unless monument and all its accessories have been obliterated.</p>
DATE: JUNE 2007	
BY: JOHNSON Co. SURVEYOR	
NORTHING: 1593764.89	
EASTING: 247578.13	



26 14 5 SW Corner



*Shelbyville-Shelby County
Geographic Information System
25 W. Polk St.
Shelbyville, Indiana 46176*

17Y
(3 of 4)

SHELBY COUNTY, INDIANA
Sec. 35 T. 14 R. 5

17 Y

DATE:
CREW:
OLD RECORD REF:
MARKER TYPE:

▲ Ref. No.

Method of Establishment

STONE AS PER JOHNSON CO. SURVEYOR




Drawing Not To Scale

REF #	DISTANCE	DESCRIPTION
		ELEVATION 765.69'

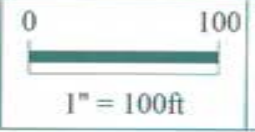
GEODETTIC INFORMATION
Datum: NAD83 (CORS96)

GPS REF. 703	DISCLAIMER The section corner coordinates annotated hereon have been obtained with RTK GPS methods by personnel of Shelby County Surveyor. No guarantee is made to the correctness or accuracy of these values and they have been provided for recovery and verification purposes only. The Shelby County Surveyor's Office will not be held liable for errors or negligence in part by the surveyor who does not physically determine the location of section lines perform in compliance with Indiana Title 865, Article 1; Rule 12-10 of the Administration Code. These coordinates will have no legal weight of authority unless monument and all its accessories have been obliterated.
DATE: JUNE 2007	
BY: JOHNSON Co. SURVEYOR	
NORTHING: 1589784.57	
EASTING: 247549.82	

174



35 14 5 Along West Line



Shelbyville-Shelby County
Geographic Information System
25 W. Polk St.
Shelbyville, Indiana 46176

SECTION CORNER RECORD SHELBY COUNTY, INDIANA

17Z
(3 of 5)

Sec. 35 T. 14 R. 5

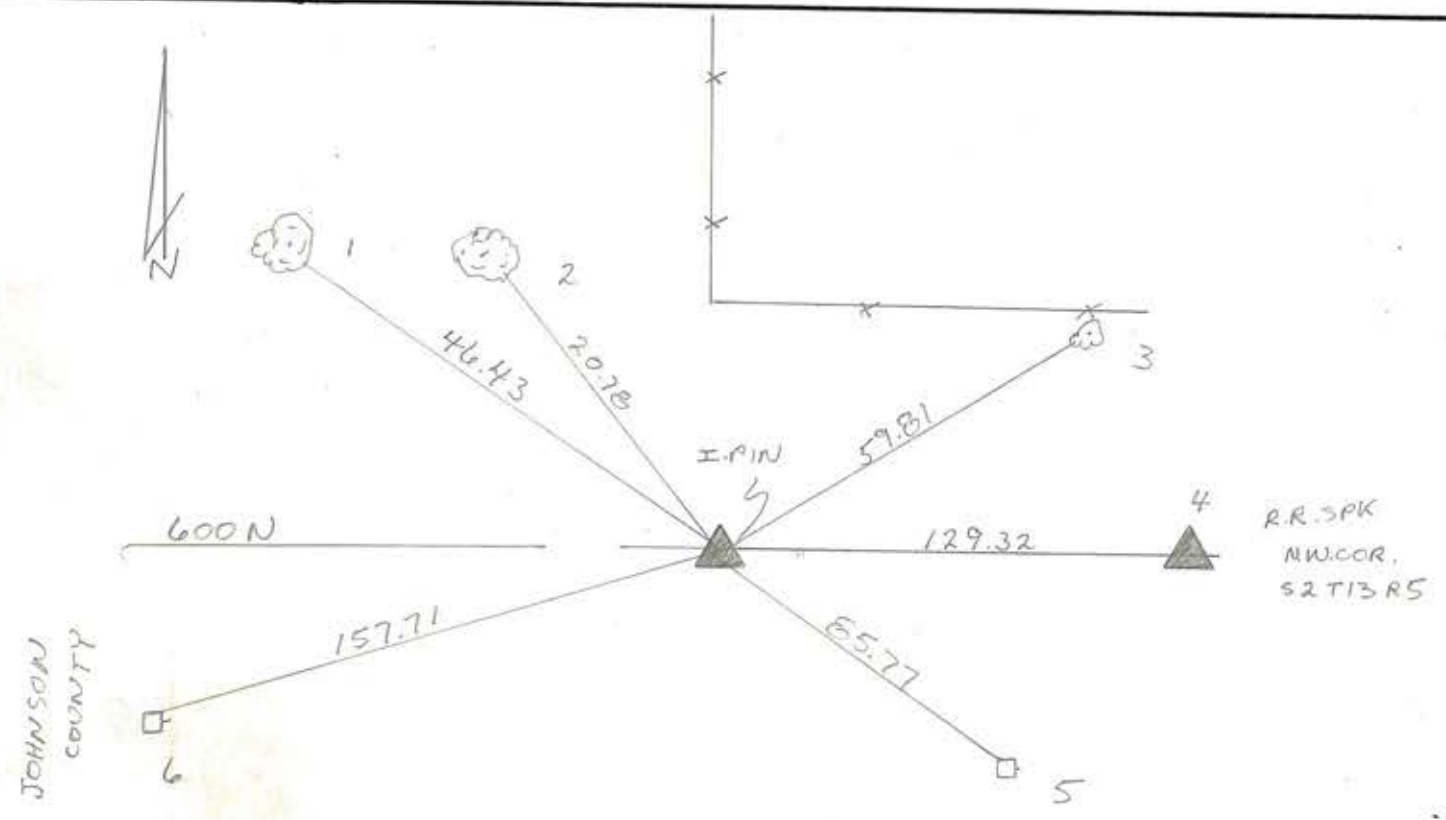
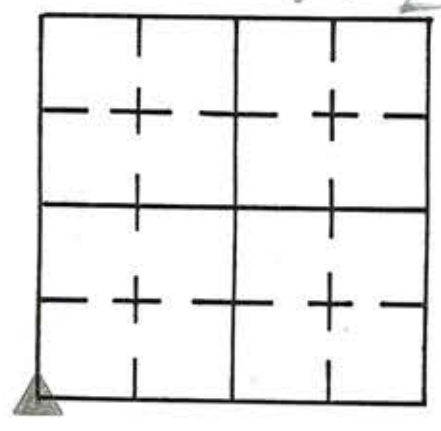
DATE 10 / 19 / 81

CREW P.C. R. WALL D. BARNHART

Inst. _____ Rod _____

TYPE of MARKER I. PIN WITH CAP Cond. _____

METHOD of ESTABLISHMENT FOUND



REFERENCE	DISTANCE	DESCRIPTION
1	46.43	P.K. S. SIDE 24" OAK
2	20.78	NAIL IN BOTTLE CAP S.E. SIDE 36" OAK 3' UP
3	59.81	" " " S. " 16" TREE
4	129.32	R.R. SPIKE N.W. COR SEC. 2 T-13 R-5
5	85.77	P.K. N. SIDE P.W.P.
6	157.71	P.K. N. SIDE P.W.P.

SHELBY COUNTY, INDIANA
Sec. 35 T. 14 R. 5

DATE:
CREW:
OLD RECORD REF:
MARKER TYPE:

▲ Ref. No.

Method of Establishment
RR SPIRE AS PER JOHNSON CO. SURVEYOR



Drawing Not To Scale

REF #	DISTANCE	DESCRIPTION
		<i>ELEVATION 774.61'</i>

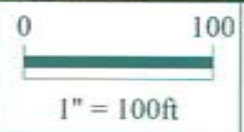
GEODETTIC INFORMATION
Datum: NAD83 (CORS96)

GPS REF. <i>702</i>	<p>DISCLAIMER The section corner coordinates annotated hereon have been obtained with RTK GPS methods by personnel of Shelby County Surveyor. No guarantee is made to the correctness or accuracy of these values and they have been provided for recovery and verification purposes only. The Shelby County Surveyor's Office will not be held liable for errors or negligence in part by the surveyor who does not physically determine the location of section lines perform in compliance with Indiana Title 865, Article 1; Rule 12-10 of the Administration Code. These coordinates will have no legal weight of authority unless monument and all its accessories have been obliterated.</p>
DATE: <i>JUNE 2007</i>	
BY: <i>JOHNSON CO. SURVEYOR</i>	
NORTHING: <i>1588455.86</i>	
EASTING: <i>247546.95</i>	

17Z



35 14 5 SW Corner



*Shelbyville-Shelby County
Geographic Information System
25 W. Polk St.
Shelbyville, Indiana 46176*

SECTION CORNER RECORD

SHELBY COUNTY, INDIANA

Sec. 26 T. 14 R. 5

DATE 8/11/03

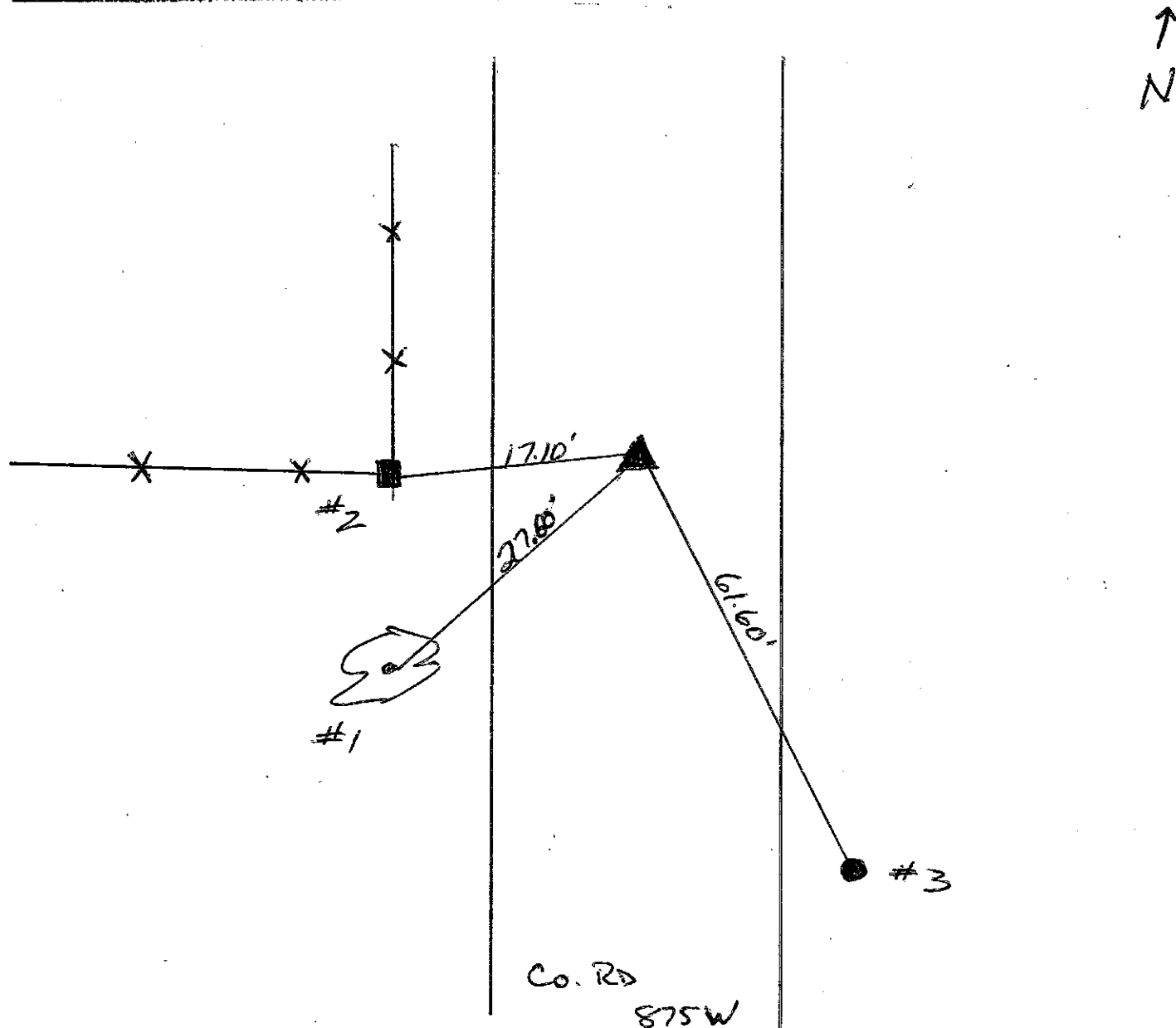
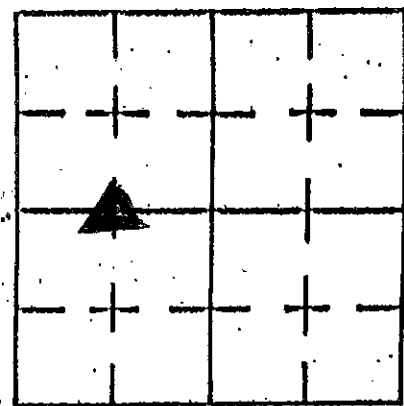
CREW P.C. TONY SIPES

Inst. _____ Rod _____

TYPE of MARKER RR SPIKE OVER STONE Cond. _____

METHOD of ESTABLISHMENT PER SURVEY OF T. SUMERFORD, SHELBY Co. SURVEYOR

18T
(1 of 1)



REFERENCE	DISTANCE	DESCRIPTION
1	27.60'	20" ASH PK NAIL @ 15" UP EAST SIDE
2	17.10'	CORNER POST OF WOOD FENCE PK NAIL @ 12" UP SOUTH SIDE
3	61.60'	REMC POLE #35448 PK NAIL @ 15" UP WEST SIDE
		* STONE @ 6" BELOW ASPHALT SURFACE

SECTION CORNER RECORD

SHELBY COUNTY, INDIANA

Sec. 2 T. 14 R. 5

DATE 9/1/81

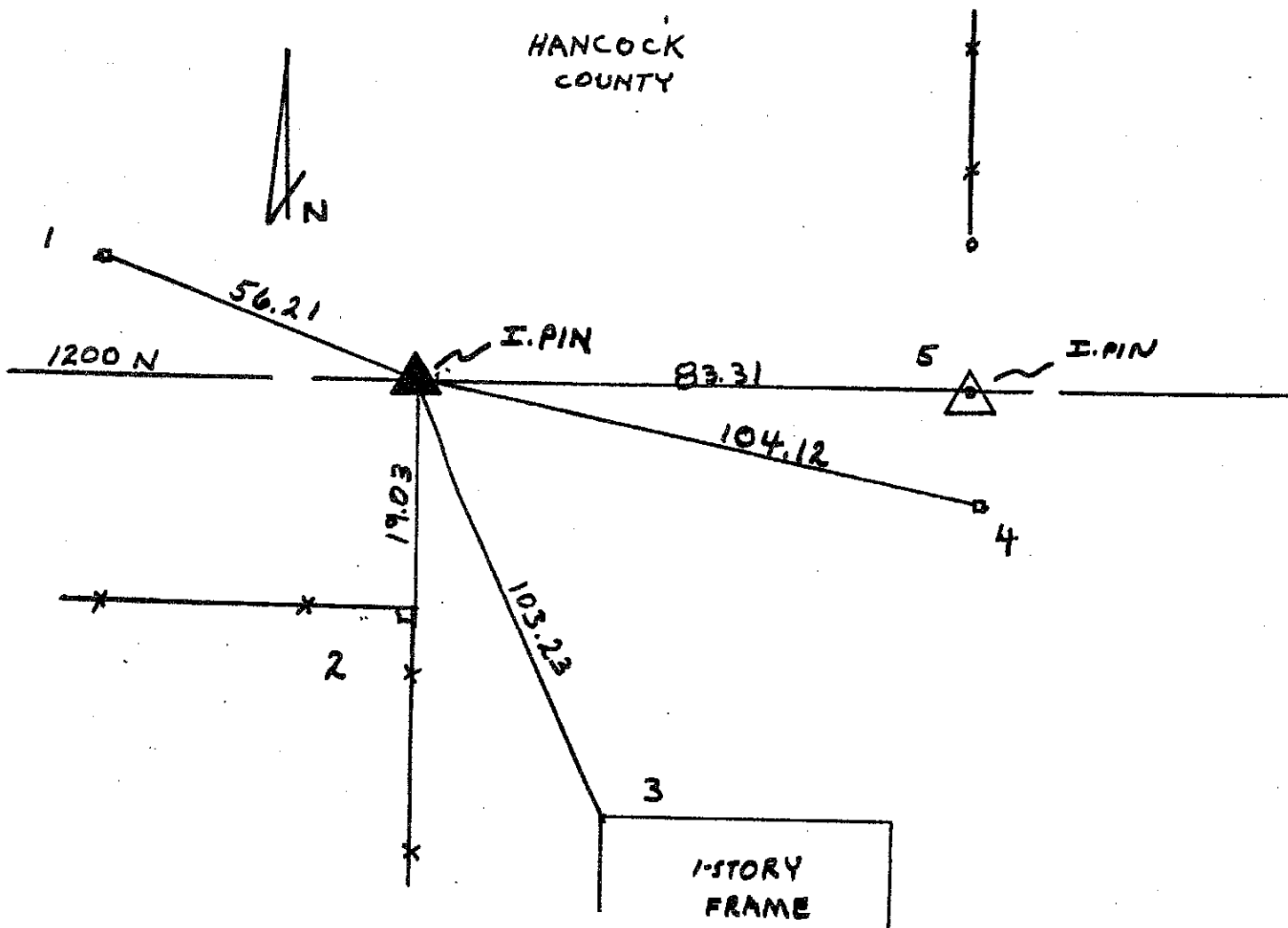
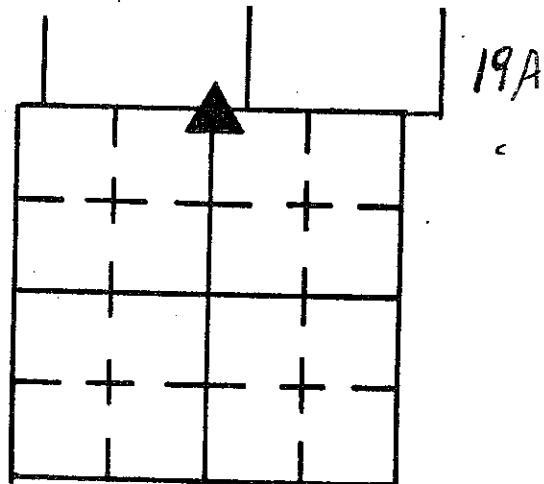
CREW P.C. R. WALL

Inst. _____ Rod D. MACKELL

TYPE of MARKER I. PIN Cond. _____

METHOD of ESTABLISHMENT SET

19A
(1 of 1)



REFERENCE	DISTANCE	DESCRIPTION
1	56.21	P.K. S. SIDE P.W.P. # 270716A
2	19.03	" E. " COR. POST
3	103.23	N.W. COR. FOUNDATION 1-STORY FRAME HOUSE
4	104.12	P.K. N. SIDE P.W.P. # 10711HB
5	83.31	I. PIN

SECTION CORNER RECORD

SHELBY COUNTY, INDIANA

19G
(1 of 1)

Sec. 11 T. 14 R. 5

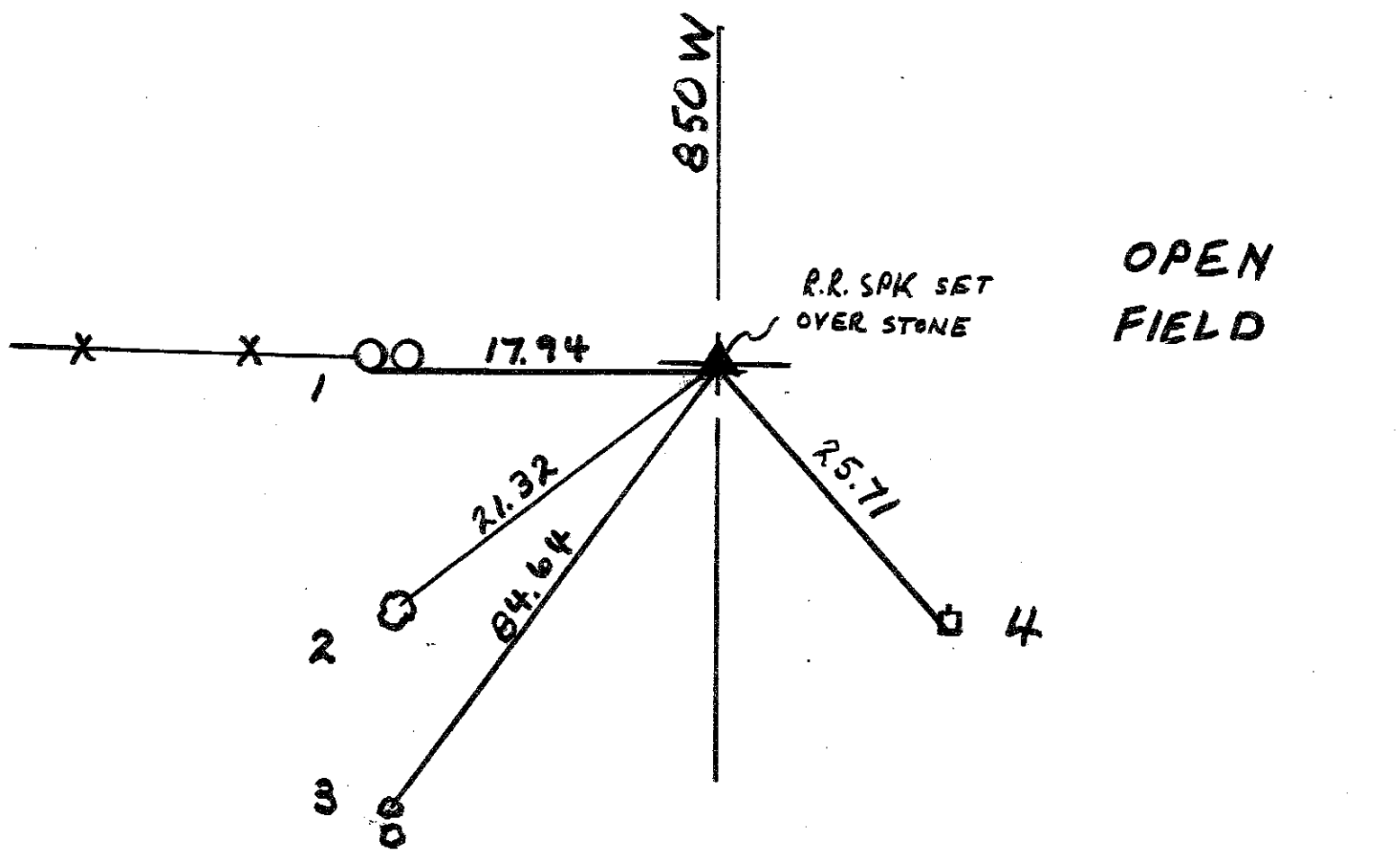
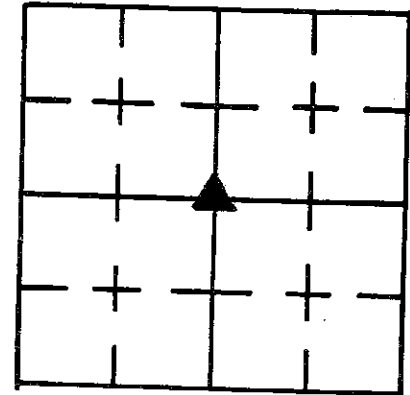
DATE 4 12 4 180

CREW P.C. R. WALL

Inst. _____ Rod S. CURREN

TYPE of MARKER STONE Cond. GOOD

METHOD of ESTABLISHMENT FOUND



REFERENCE	DISTANCE	DESCRIPTION
1	17.94	NAIL IN Bottlecap S. SIDE New Post
2	21.32	" " " E. SIDE 24" Stump
3	84.64	" " " " " 12" "
4	25.71	" " " W. " P.W.P. # 00146

SECTION CORNER RECORD

SHELBY COUNTY, INDIANA

Sec. 14 T. 14 R. 5

DATE 6/29/84

CREW P.C. J. Whitlock

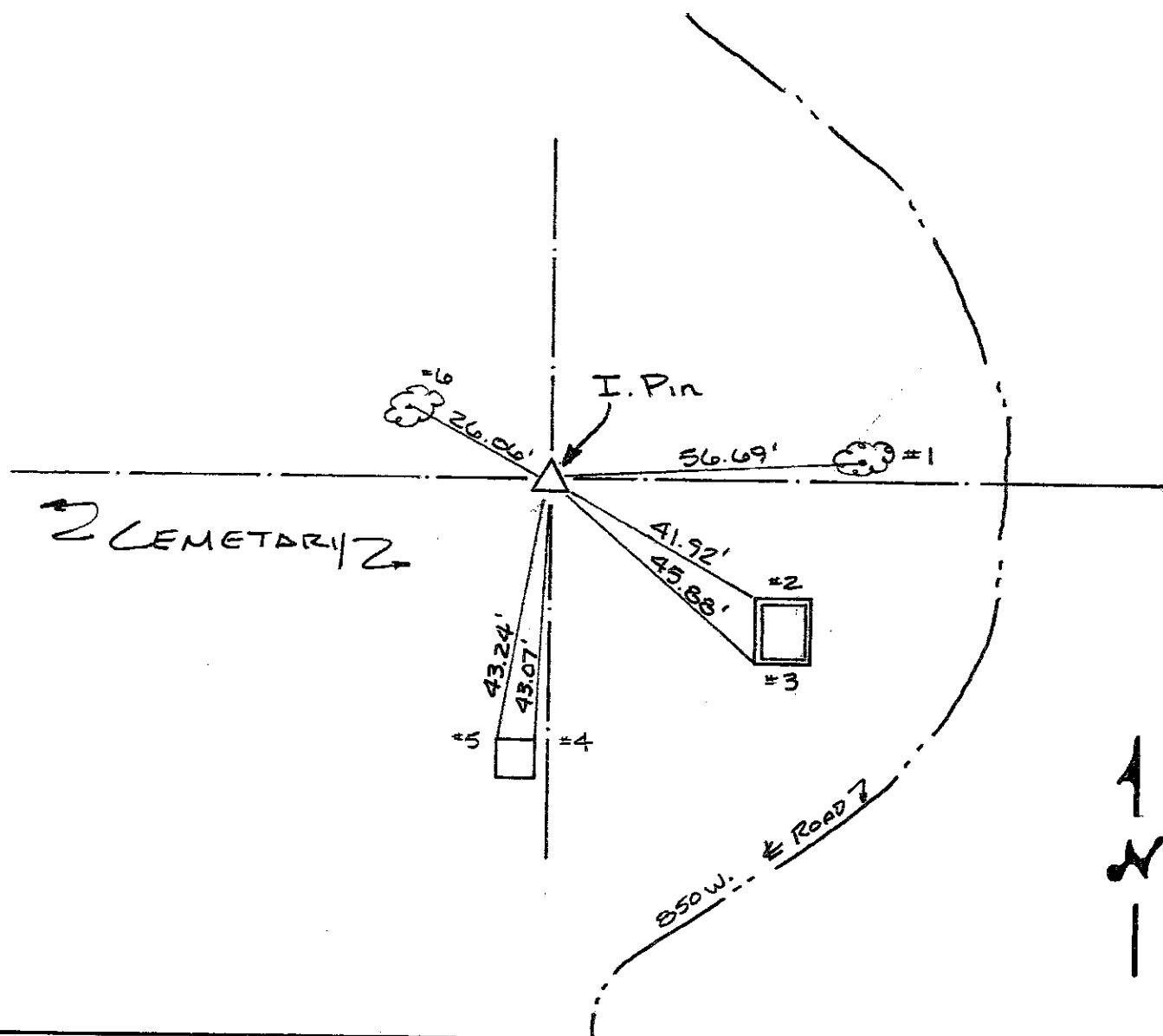
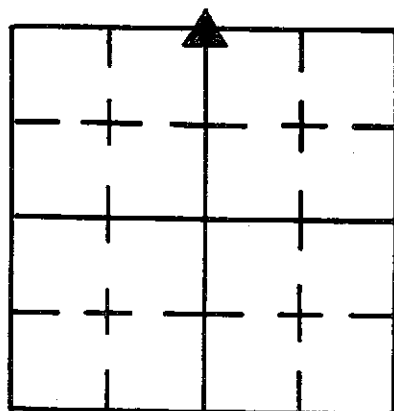
Inst. _____ Rod _____

TYPE of MARKER Iron Pin Cond. GOOD

METHOD of ESTABLISHMENT Iron Pin set flush, ESTABLISHED by Deed

to CEMETARY AND CORNER POSTS FOUND ON SECT. LINE AND BY USING NE CORNER OF SECTION. By J. Whitlock.

19J
(1 of 1)



REFERENCE	DISTANCE	DESCRIPTION
1	56.69'	NAIL w/ BOTTLE CAP 1.7' UP SOUTH SIDE 24" CEDAR
2	41.92'	NW CORNER OUTSIDE OF 9' X 10' CONC.
3	45.88'	SW " " " " " "
4	43.07'	NE CORNER OF TOMBSTONE - ELIZABETH ROUSE - 2' X 2' X 6 1/2'
5	43.24'	NW " " " " " "
6	26.06'	NAIL w/ BOTTLE CAP 0.6' UP SOUTH SIDE 18" CEDAR

19L
(1 of 2)

19-2

SHELBY COUNTY, INDIANA
Sec. 14 T. 14 R. 5

DATE:
CREW:
OLD RECORD REF:
MARKER TYPE:

▲ Ref. No.

Method of Establishment

RECOVERED TAYLOR SUMERFORD
R.D. SPIKE




Drawing Not To Scale

REF #	DISTANCE	DESCRIPTION
		ELEVATION 791.52'

GEODETIC INFORMATION
Datum: NAD83 (COR96)

GPS REF. 675	<p>DISCLAIMER</p> <p>The section corner coordinates annotated hereon have been obtained with RTK GPS methods by personnel of Shelby County Surveyor. No guarantee is made to the correctness or accuracy of these values and they have been provided for recovery and verification purposes only. The Shelby County Surveyor's Office will not be held liable for errors or negligence in part by the surveyor who does not physically determine the location of section lines perform in compliance with Indiana Title 365, Article 1, Rule 12-10 of the Administration Code. These coordinates will have no legal weight of authority unless monument and all its accessories have been obliterated.</p>
DATE: 4/13/20	
BY: SCOTT SUMERFORD	
NORTHING: 1607120.06	
EASTING: 250359.33	



14 14 5 Center of Section



*Shelbyville-Shelby County
 Geographic Information System
 25 W Polk St. Room 104
 Shelbyville, Indiana 46176*

SHELBY COUNTY, INDIANA
Sec. 23 T. 14 R. 5
MORAL TOWNSHIP

DATE:
CREW: *JEFF POWELL*
OLD RECORD REF: *PK NAIL*
MARKER TYPE: *1/2 INCH IRON PIPE*

▲ Ref. No.

Method of Establishment

RECOVERED 1/2 INCH IRON PIPE



Drawing Not To Scale

REF #	DISTANCE	DESCRIPTION
		<i>ELEVATION 778.03'</i>

GEODETIC INFORMATION


Datum: NAD83 (CORS96)

GPS REF. <i>528</i>	<p>DISCLAIMER</p> <p>The section corner coordinates annotated hereon have been obtained with RTK GPS methods by personnel of Shelby County Surveyor. No guarantee is made to the correctness or accuracy of these values and they have been provided for recovery and verification purposes only. The Shelby County Surveyor's Office will not be held liable for errors or negligence in part by the surveyor who does not physically determine the location of section lines perform in compliance with Indiana Title 865, Article 1, Rule 12-10 of the Administration Code. These coordinates will have no legal weight of authority unless monument and all its accessories have been obliterated.</p>
DATE:	
BY: <i>JEFF POWELL</i>	
NORTHING: <i>1604439.50</i>	
EASTING: <i>250347.07</i>	

19N



23 14 5 Moral Twp NW NE 1/4



Shelbyville-Shelby County
Geographic Information System
25 W. Polk St.
Shelbyville, Indiana 46176

SHELBY COUNTY, INDIANA

Sec. 23 T. 14 R. 5

MORAL

DATE: 7/09/2018
CREW: SUMERFORD, TAYLOR
OLD RECORD REF:
MARKER TYPE: 5/8 INCH REBAR 0.2 BELOW FAS.

▲ Ref. No.

Method of Establishment

RECOVERED REBAR AND PLACED MAG NAIL
OVER SAME IN ROAD SURFACE.



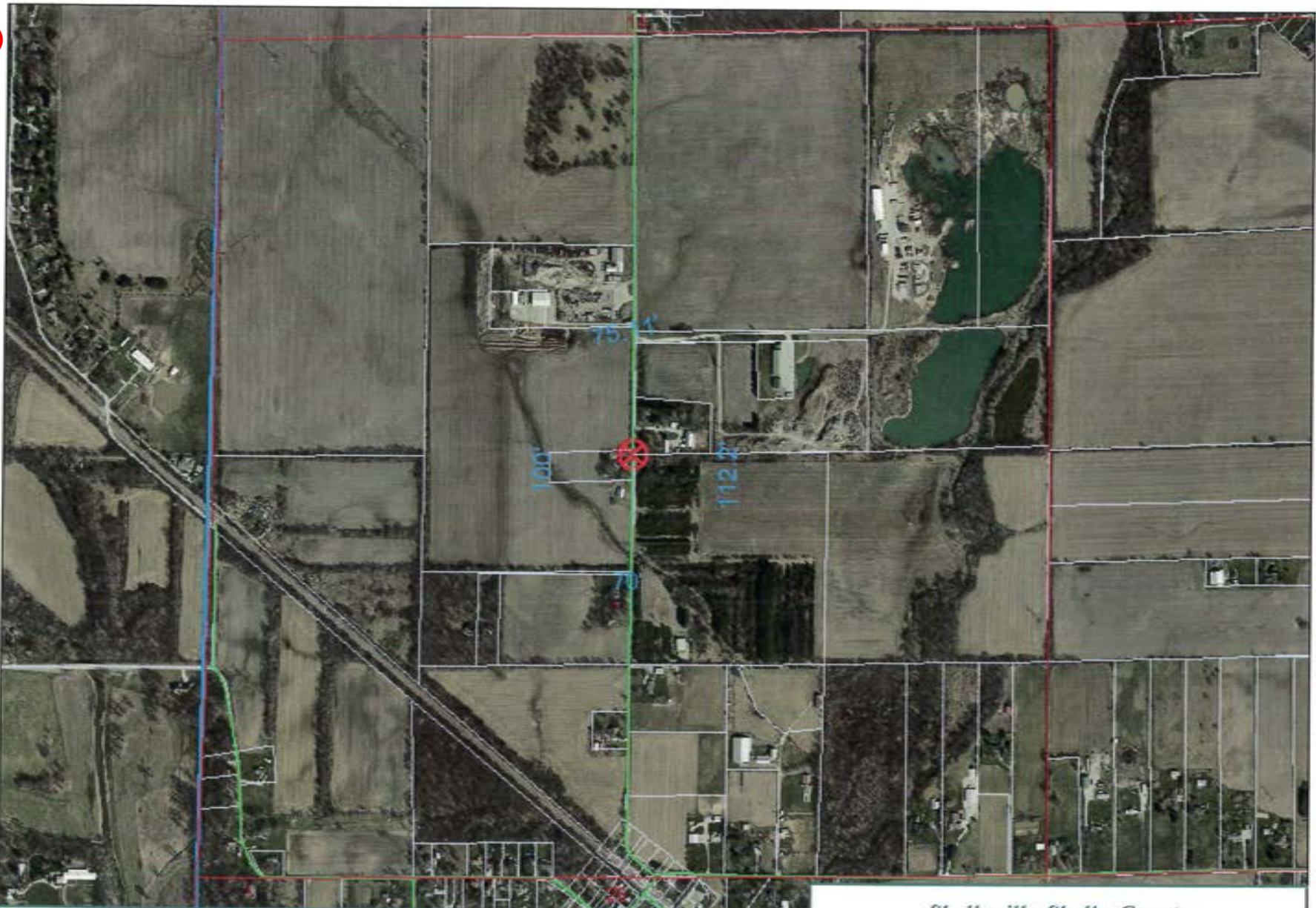
Drawing Not To Scale

REF #	DISTANCE	DESCRIPTION
		ELEV. 782.506 BY GPS ✓

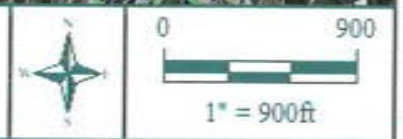
GEODETIC INFORMATION

Datum: NAD83 (CORS96)

GPS REF. 526	DISCLAIMER The section corner coordinates annotated hereon have been obtained with RTK GPS methods by personnel of Shelby County Surveyor. No guarantee is made to the correctness or accuracy of these values and they have been provided for recovery and verification purposes only. The Shelby County Surveyor's Office will not be held liable for errors or negligence in part by the surveyor who does not physically determine the location of section lines perform in compliance with Indiana Title 865, Article 1, Rule 12-10 of the Administration Code. These coordinates will have no legal weight of authority unless monument and all its accessories have been obliterated.
DATE: 7/09/2018	
BY: TAYLOR SUMERFORD	
NORTHING: 1601799.969	
EASTING: 250365.482	



23 14 5 Moral Township
Center of section



*Shelbyville-Shelby County
Geographic Information System
25 W. Polk St.
Shelbyville, Indiana 46176*

21C

SECTION CORNER RECORD

SHELBY COUNTY, INDIANA

Sec. 1 T. 14N R. 5E


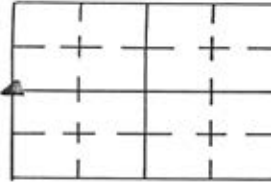
DATE 5/5/76

CREW P.C. WHITLOCK

Inst. _____ Rod _____

TYPE of MARKER STONE Cond. _____

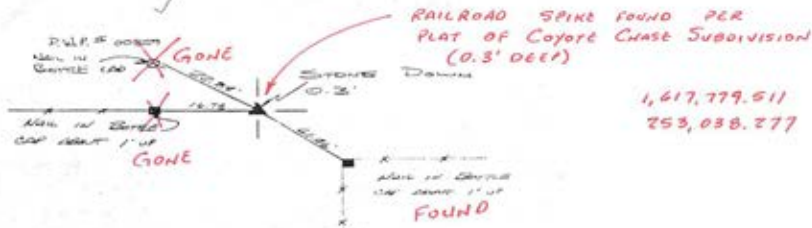
METHOD of ESTABLISHMENT _____



21C

5 MAY 76

12/5/2017



SHELBY COUNTY, INDIANA
Sec. 1 T. 14 R. 5
MORZEL TOWNSHIP

DATE: 12/05/2017
CREW: DAVID HOLLEY
OLD RECORD REF:
MARKER TYPE:

▲ Ref. No.

Method of Establishment

RAILROAD SPIKE 0.3' B.G. AS PER PLAT
OF COYOTE CHASE SUBDIVISION



Drawing Not To Scale

REF #	DISTANCE	DESCRIPTION
		ELEVATION 804.24'


GEODETIC INFORMATION

Datum: NAD83 (CORS96)

GPS REF. 520	<p>DISCLAIMER</p> <p>The section corner coordinates annotated hereon have been obtained with RTK GPS methods by personnel of Shelby County Surveyor. No guarantee is made to the correctness or accuracy of these values and they have been provided for recovery and verification purposes only. The Shelby County Surveyor's Office will not be held liable for errors or negligence in part by the surveyor who does not physically determine the location of section lines perform in compliance with Indiana Title 865, Article 1, Rule 12-10 of the Administration Code. These coordinates will have no legal weight of authority unless monument and all its accessories have been obliterated.</p>
DATE: 12/05/2017	
BY: DAVID HOLLEY	
NORTHING: 1617779.51	
EASTING: 253038.28	



1 14 5 SW NW



*Shelbyville-Shelby County
Geographic Information System
25 W. Polk St.
Shelbyville, Indiana 46176*

SHELBY COUNTY, INDIANA
Sec. 11 T. 14 R. 5
MORAL TOWNSHIP

DATE: 12/05/2017
CREW: DAVID HOLLEY
OLD RECORD REF:
MARKER TYPE:

▲ Ref. No.

Method of Establishment

1 INCH IRON PIPE FOUND



Drawing Not To Scale

REF #	DISTANCE	DESCRIPTION
		ELEVATION 799.71'

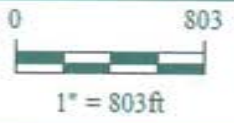
GEODETIC INFORMATION

Datum: NAD83 (CORS96)

GPS REF. 519	<p>DISCLAIMER</p> <p>The section corner coordinates annotated hereon have been obtained with RTK GPS methods by personnel of Shelby County Surveyor. No guarantee is made to the correctness or accuracy of these values and they have been provided for recovery and verification purposes only. The Shelby County Surveyor's Office will not be held liable for errors or negligence in part by the surveyor who does not physically determine the location of section lines perform in compliance with Indiana Title 865, Article 1, Rule 12-10 of the Administration Code. These coordinates will have no legal weight of authority unless monument and all its accessories have been obliterated.</p>
DATE: 12/05/2017	
BY: DAVID HOLLEY	
NORTHING: 1615140.67	
EASTING: 252982.05	



NE Corner 11 14 5



*Shelbyville-Shelby County
Geographic Information System
25 W. Polk St.
Shelbyville, Indiana 46176*

SECTION CORNER RECORD

SHELBY COUNTY, INDIANA

Sec. 14 T. 14N. R. 5E

DATE 1/1

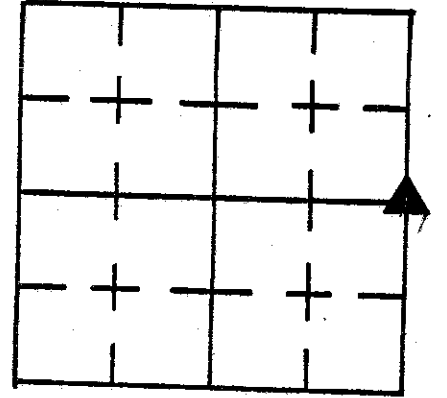
CREW P.C. Brown

Inst. _____ Rod _____

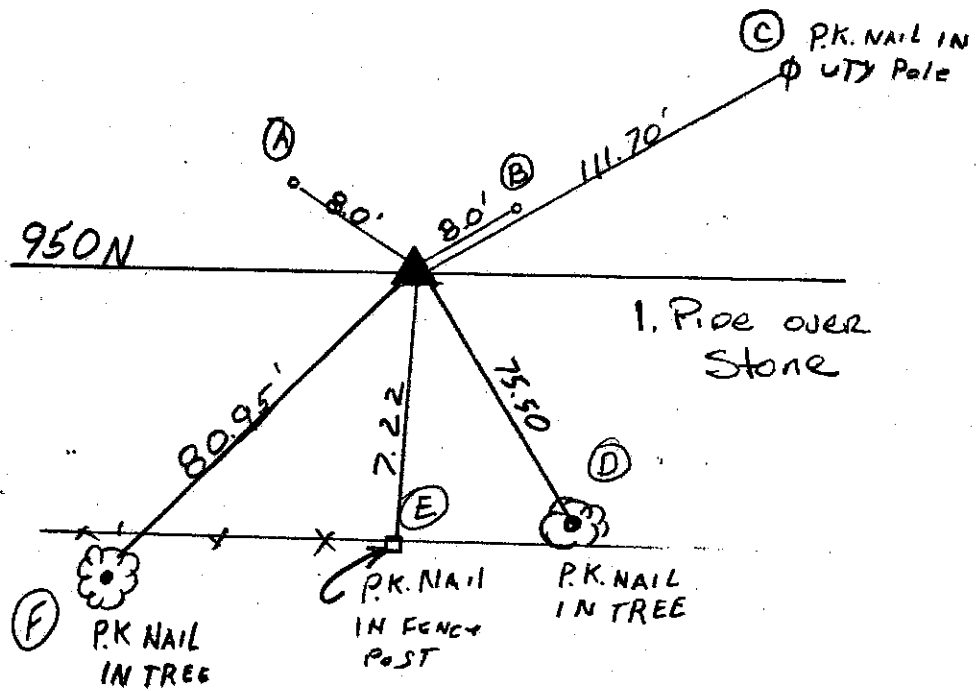
TYPE of MARKER 1/2" P.P.E. Cond. _____

METHOD of ESTABLISHMENT _____

21L
(1 of 4)



21L



REFERENCE	DISTANCE	DESCRIPTION
A	8.0'	P.K. NAIL IN PAVEMENT
B	8.0'	" " " "
C	111.70'	" " " UTILITY POLE
D	75.50'	" " " TREE
E	7.22	" " " FENCE POST
F	80.95	" " " TREE

(2 of 4)

Shelby County GIS Data Server

21L

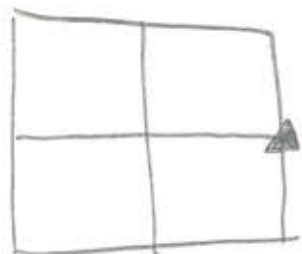
- Center Display
- Zoom In
- Zoom Out
- Zoom Box
- Zoom All
- Retrieve Data
- Measure Distance
- Measure Area
- Help
- Print Map



HANDHELD
GPS
MEASUREMENTS

Distance 85°56.329' W:39°38.884' N 1:2
 Copyright (C) 2005. All rights reserved.

SEC. 23 T14N R5E



21L
(3 of 4)

21-L

SHELBY COUNTY, INDIANA
Sec 14 T. 14 R. 5

DATE:
CREW:
OLD RECORD REF:
MARKER TYPE:

▲ Ref. No.

Method of Establishment

RECOVERED K. BERMAN'S IRON PINS

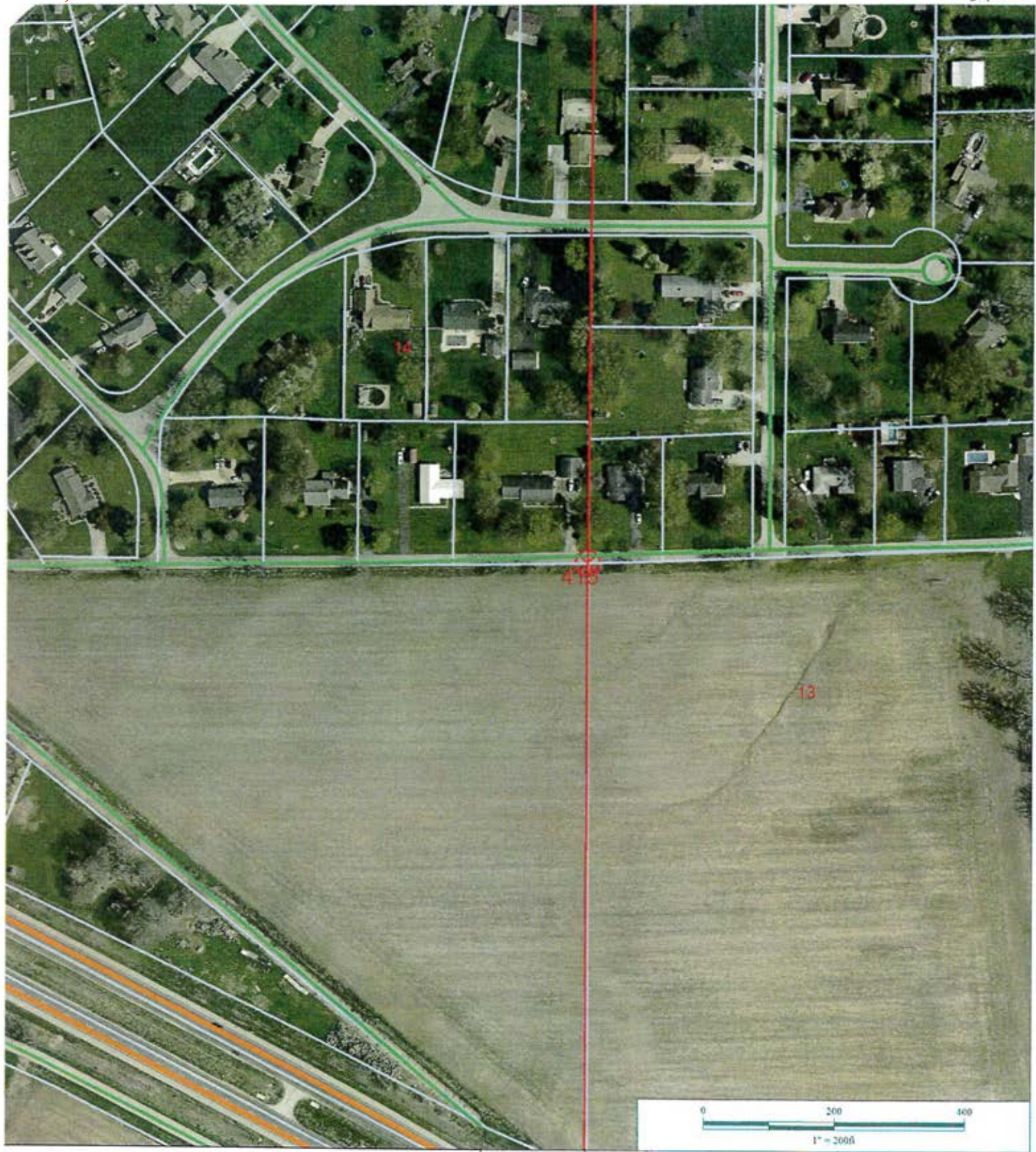


Drawing Not To Scale

REF #	DISTANCE	DESCRIPTION
		ELEVATION 785.52'

GEODETIC INFORMATION
Datum: NAD83 (CORS96)

GPS REF. 673	<p>DISCLAIMER</p> <p>The section corner coordinates annotated hereon have been obtained with RTK GPS methods by personnel of Shelby County Surveyor. No guarantee is made to the correctness or accuracy of these values and they have been provided for recovery and verification purposes only. The Shelby County Surveyor's Office will not be held liable for errors or negligence in part by the surveyor who does not physically determine the location of section lines perform in compliance with Indiana Title 865, Article 1, Rule 12-10 of the Administration Code. These coordinates will have no legal weight of authority unless monument and all its accessories have been obliterated.</p>
DATE: 4/13/20	
BY: SCOTT SUMERSON	
NORTHING: 1607167.02	
EASTING: 252788.80	

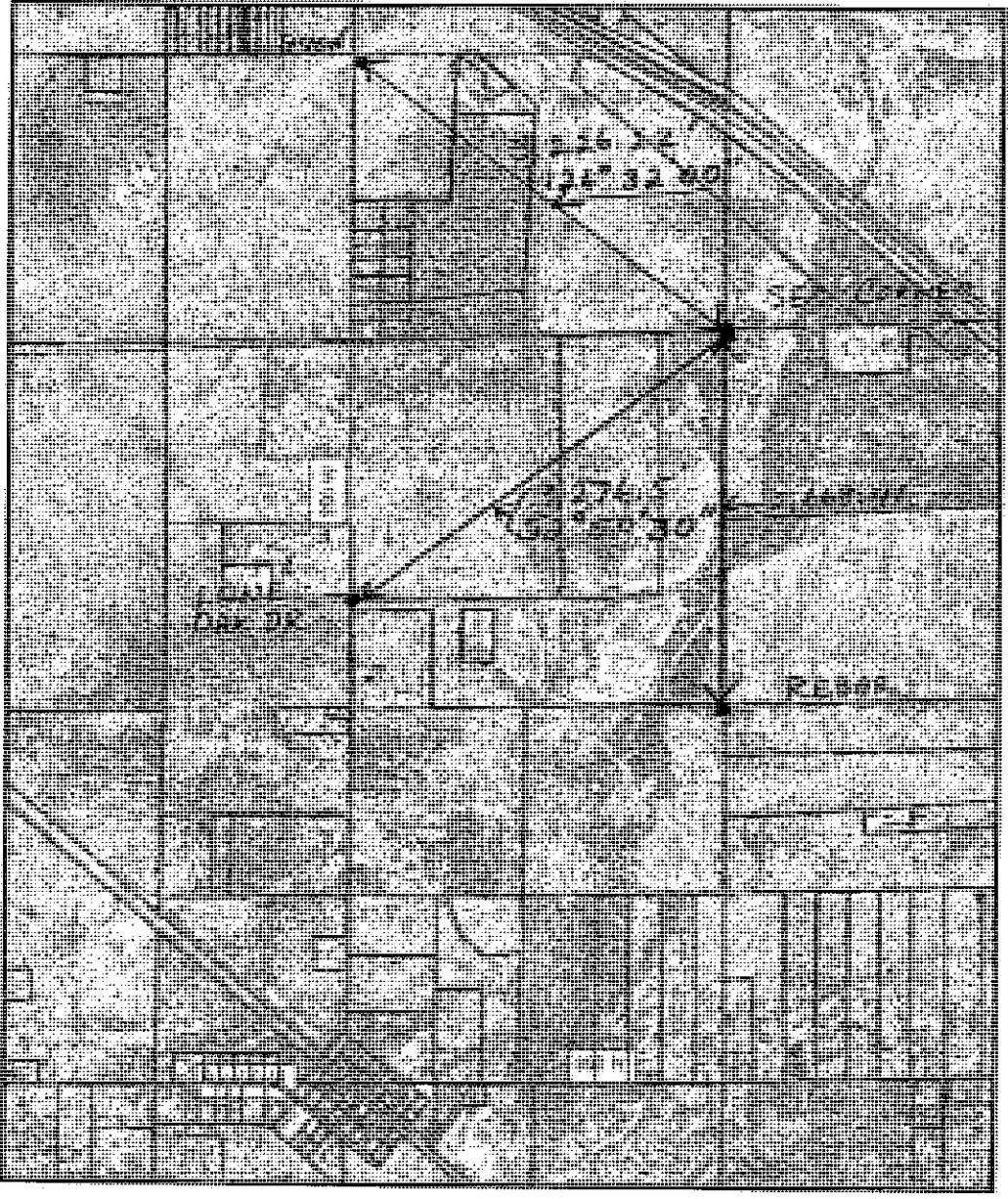


14 14 5 NE Cor SE 1/4

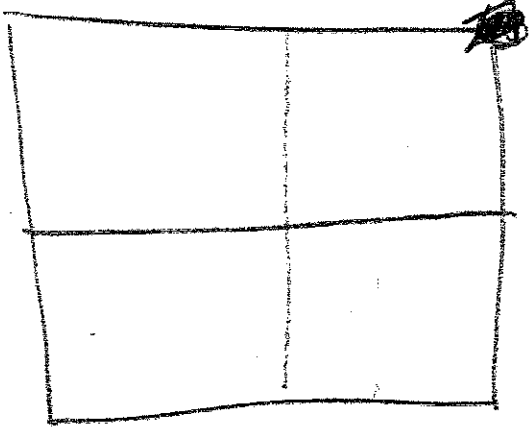


*Shelbyville-Shelby County
Geographic Information System
25 W Polk St. Room 104
Shelbyville, Indiana 46176*

HAND HELD
GPS MEASUREMENTS



SEC. 23 T. 14N R. 5E



21N
(3 of 4)

21-N

SHELBY COUNTY, INDIANA
Sec. 14 T. 14 R. 5

DATE:
CREW:
OLD RECORD REF:
MARKER TYPE:

▲ Ref. No.

Method of Establishment

RECOVERED SHELBY COUNTY SURVEY
MONUMENT




Drawing Not To Scale

REF #	DISTANCE	DESCRIPTION
		ELEVATION 780.53'

GEODETTIC INFORMATION

Datum: NAD83 (CORS96)

GPS REF. 674	<p>DISCLAIMER</p> <p>The section corner coordinates annotated hereon have been obtained with RTK GPS methods by personnel of Shelby County Surveyor. No guarantee is made to the correctness or accuracy of these values and they have been provided for recovery and verification purposes only. The Shelby County Surveyor's Office will not be held liable for errors or negligence in part by the surveyor who does not physically determine the location of section lines perform in compliance with Indiana Title 865, Article 1, Rule 12-10 of the Administration Code. These coordinates will have no legal weight of authority unless monument and all its accessories have been obliterated.</p>
DATE: 4/13/20	
BY: SCOTT SUMNER FORD	
NORTHING: 1604503.35	
EASTING: 252986.25	



14 14 5 SE Corner



*Shelbyville-Shelby County
Geographic Information System
25 W Polk St. Room 104
Shelbyville, Indiana 46176*

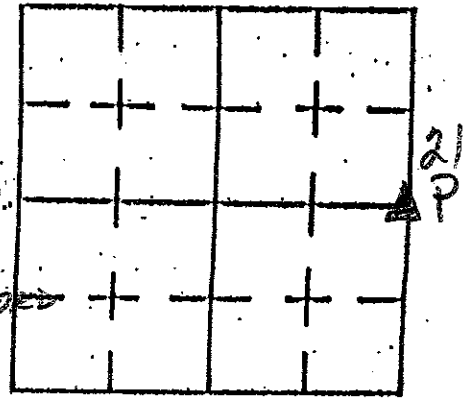
SECTION CORNER RECORD

SHELBY COUNTY, INDIANA

Sec. 23 T. 14N R. 5E

21P
(1 of 2)

21P



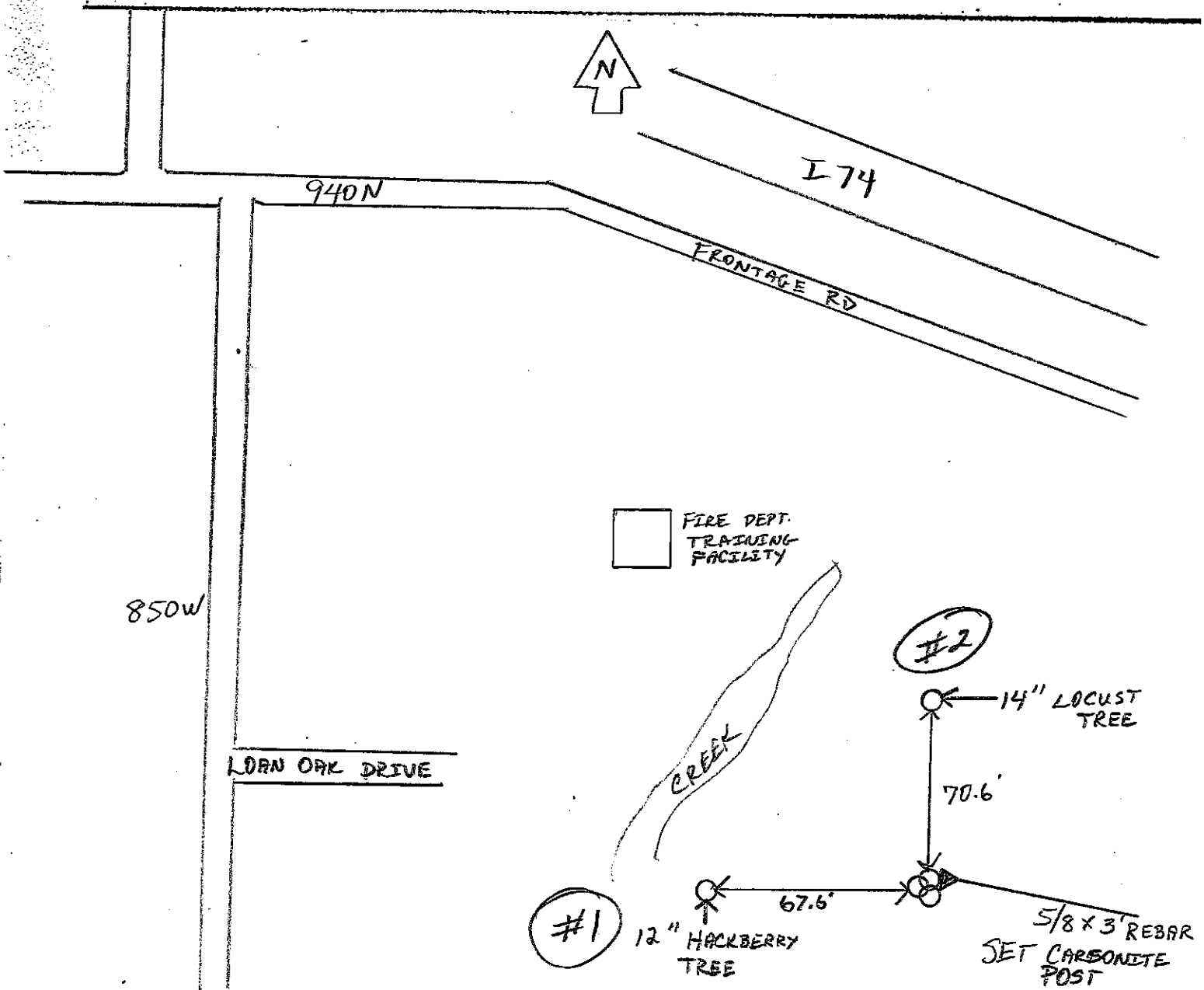
DATE 7/15/05

CREW P.C. KEVIN NIGH / TAYLOR SUMMERFORD

Inst. _____ Rod _____

TYPE of MARKER _____ Cond. GOOD

METHOD of ESTABLISHMENT SURVEY BY TAYLOR SUMMERFORD

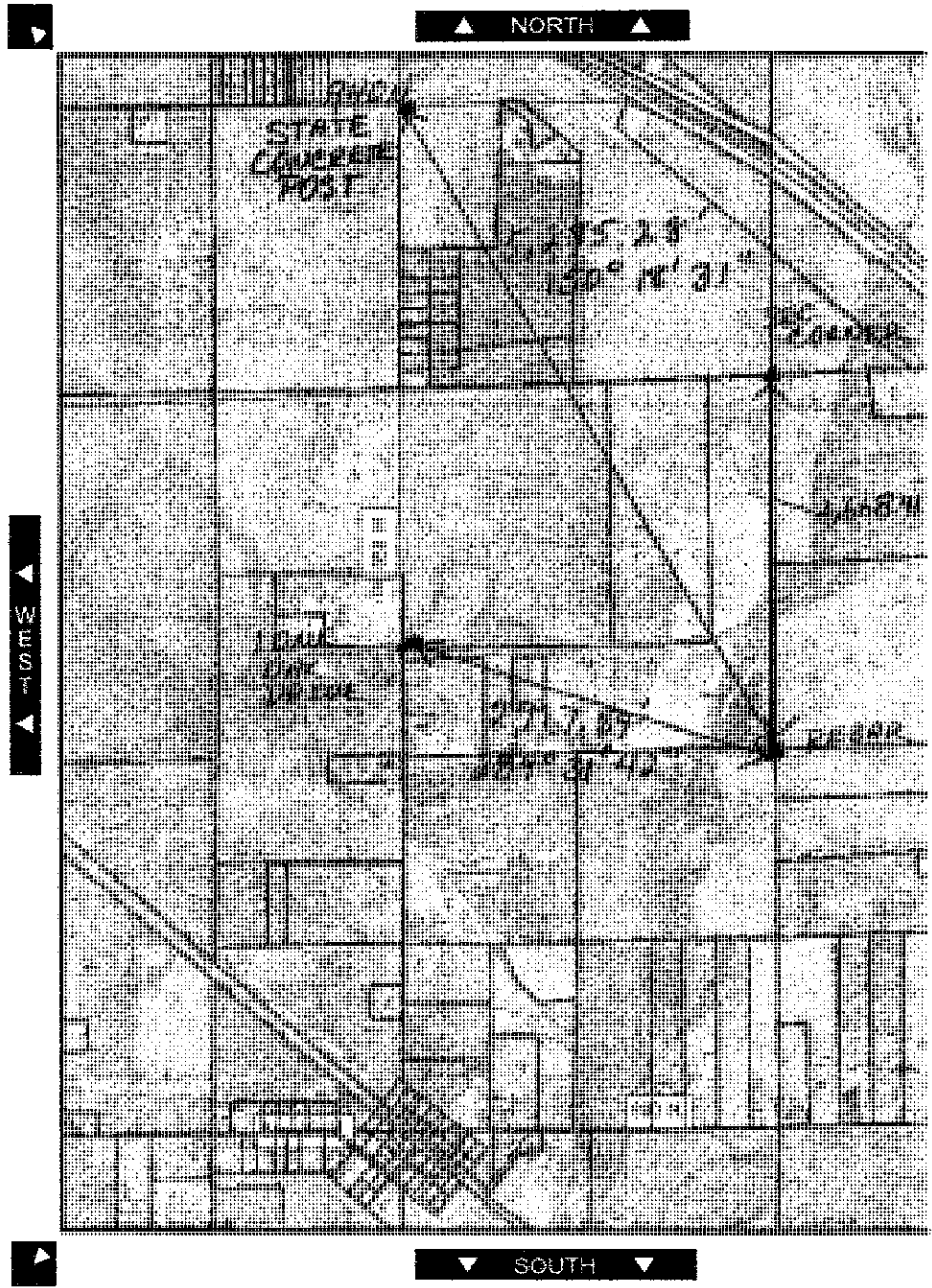


REFERENCE	DISTANCE	DESCRIPTION
#1	67.6'	12" HACKBERRY TREE
#2	70.6'	14" LOCUST TREE

21P

Shelby County GIS Data Server

- Center Display
- Zoom In
- Zoom Out
- Zoom Box
- Zoom All
- Retrieve Data
- Measure Distance
- Measure Area
- Help
- Print Map

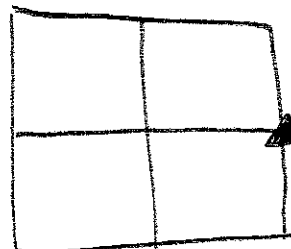


HANDHELD
GPS
MEASUREMENTS

Distance 85°56.329' W:39°38.884' N 1:2

Copyright (C) 2005. All rights reserved.

SEC. 23 T14N R5E



SECTION CORNER RECORD

SHELBY COUNTY, INDIANA

Sec. 25 T. 14 R. 5

DATE 4/29/85

CREW P.C. L MAY

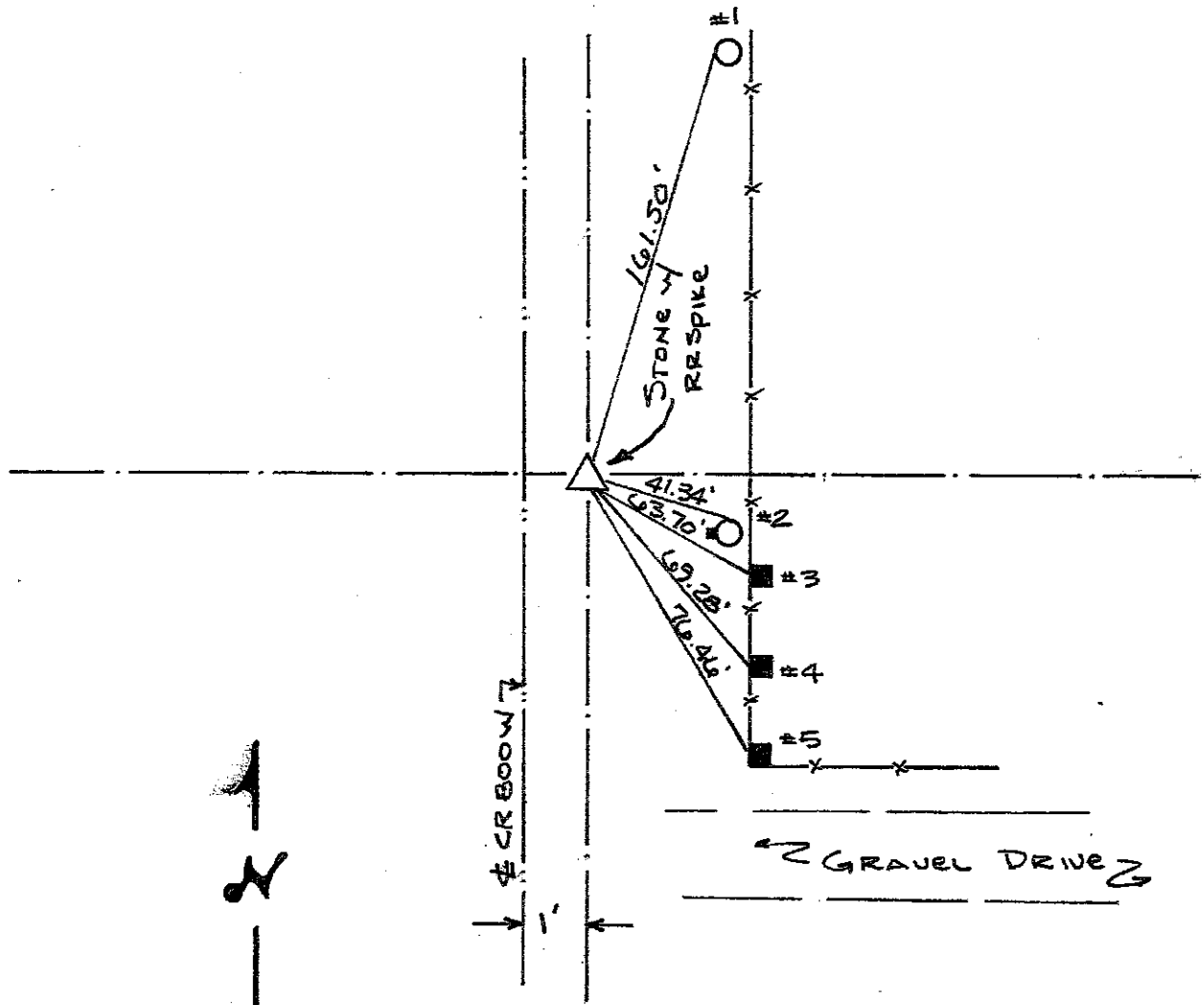
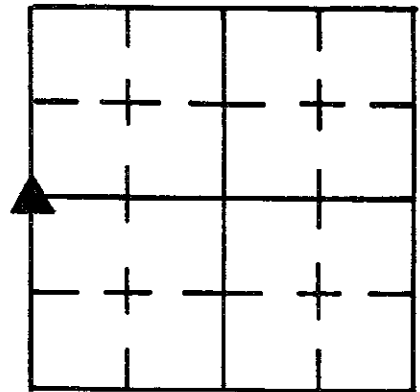
Inst. Rod R. McGANA

TYPE of MARKER Stone Cond. GOOD

METHOD of ESTABLISHMENT NOTHING FOUND ON SURFACE, USED

EXISTING GRASS FIELD STRIP TO WEST AND N-S ROAD TO START
(CONT'D ON BACK)

21T
(1 of 2)



REFERENCE	DISTANCE	DESCRIPTION
1	161.50'	PK Nail 5" UP WEST SIDE P.S.C. OF I. INC ^{PWP} # 266-357
2	41.34'	PK Nail 6" UP NORTH SIDE P.S.C. OF I. INC ^{PHONE BOX # FB-1} PWP # 266-358 w/
3	63.70'	PK Nail 9" UP WEST SIDE SQUARE WOOD BRACE POST
4	69.28'	PK Nail 8" UP WEST SIDE SQUARE WOOD BRACE POST
5	76.46'	PK Nail 8" UP WEST SIDE SQUARE WOOD CORNER POST
STRADDLE	2.00'	PK Nail in PVMT Due NORTH
STRADDLE	2.00'	PK Nail in PVMT Due EAST

21T

(2 of 2)

Hole, DUG AND FOUND 12" E-W X 12" SLOPING SIDED N-S
STONE w/ " $\frac{1}{4}$ " S. CARVED ON NORTH SLOPED FACE. STONE IS
6" BELOW PMT. PLACED CUT "X" ON HIGH PT. OF E-W ~~RR~~
RIDGE THAT RUNS THRU STONE E-W, SAID "X" BEING DUE
SOUTH OF "—" IN " $\frac{1}{4}$ " MARK ON STONE. PLACED RR SPIKES 9"
E-W OF "X", 2" BELOW "X". PLACED RR SPIKE ON SURFACE
ABOVE "X".

SHELBY COUNTY, INDIANA
Sec. 36 T. 14 R. 5
MORAL TWP

DATE:
CREW:
OLD RECORD REF:
MARKER TYPE:

▲ Ref. No.

Method of Establishment
RR SPIRE RECOVERED 6" BELOW
ASPHALT



Drawing Not To Scale

REF #	DISTANCE	DESCRIPTION
		ELEVATION 770.25'


GEODETTIC INFORMATION
Datum: NAD83 (CORS96)

GPS REF. 580	<p>DISCLAIMER</p> <p>The section corner coordinates annotated heron have been obtained with RTK GPS methods by personnel of Shelby County Surveyor. No guarantee is made to the correctness or accuracy of these values and they have been provided for recovery and verification purposes only. The Shelby County Surveyor's Office will not be held liable for errors or negligence in part by the surveyor who does not physically determine the location of section lines perform in compliance with Indiana Title 865, Article 1, Rule 12-10 of the Administration Code. These coordinates will have no legal weight of authority unless monument and all its accessories have been obliterated.</p>
DATE: 2/13/2018	
BY: SCOTT SUMBERFORD	
NORTHING: 1593853.58	
EASTING: 252891.44	

21V



36 14 5 NW Corner Moral Twp.



Shelbyville-Shelby County
Geographic Information System
25 W. Polk St.
Shelbyville, Indiana 46176

SHELBY COUNTY, INDIANA
Sec. 36 T. 14 R. 5
Merial Twp.

DATE:
CREW:
OLD RECORD REF:
MARKER TYPE:

▲ Ref. No.

Method of Establishment

1 INCH IRON PIPE FOUND 0.1' BELOW
GRADE ON THE NORTH SIDE OF A T-POST



Drawing Not To Scale


REF #	DISTANCE	DESCRIPTION
		ELEVATION 747.39'

GEODETTIC INFORMATION
Datum: NAD83 (CORS96)

GPS REF. 581	<p>DISCLAIMER</p> <p>The section corner coordinates annotated hereon have been obtained with RTK GPS methods by personnel of Shelby County Surveyor. No guarantee is made to the correctness or accuracy of these values and they have been provided for recovery and verification purposes only. The Shelby County Surveyor's Office will not be held liable for errors or negligence in part by the surveyor who does not physically determine the location of section lines perform in compliance with Indiana Title 865, Article 1, Rule 12-10 of the Administration Code. These coordinates will have no legal weight of authority unless monument and all its accessories have been obliterated.</p>
DATE: 2/13/2018	
BY: SCOTT SUMERFORD	
NORTHING: 1591203.68	
EASTING: 252905.66	



36 14 5 SW Cor NW 1/4 Moral
Twp.



Shelbyville-Shelby County
Geographic Information System
25 W. Polk St.
Shelbyville, Indiana 46176

SHELBY COUNTY, INDIANA
Sec. 36 T. 14 R. 5
MORAL TOWNSHIP

DATE:
CREW:
OLD RECORD REF:
MARKER TYPE:

▲ Ref. No.

Method of Establishment

A CSI CORRODED REBAR AS LOCATED
AS PER A PREVIOUS JEFF POWELL
SURVEY



Drawing Not To Scale

REF #	DISTANCE	DESCRIPTION
		ELEVATION 746.92'


GEODETTIC INFORMATION

Datum: NAD83 (CORS96)

GPS REF. 582	<p>DISCLAIMER</p> <p>The section corner coordinates annotated hereon have been obtained with RTK GPS methods by personnel of Shelby County Surveyor. No guarantee is made to the correctness or accuracy of these values and they have been provided for recovery and verification purposes only. The Shelby County Surveyor's Office will not be held liable for errors or negligence in part by the surveyor who does not physically determine the location of section lines perform in compliance with Indiana Title 865, Article 1, Rule 12-10 of the Administration Code. These coordinates will have no legal weight of authority unless monument and all its accessories have been obliterated.</p>
DATE: 2/13/2018	
BY: SCOTT SUMNERFORD	
NORTHING: 1588551.59	
EASTING: 252893.93	



36 14 5 SW Corner Moral Twp.

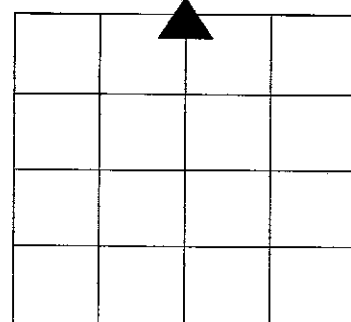


Shelbyville-Shelby County
Geographic Information System
25 W. Polk St.
Shelbyville, Indiana 46176

**SECTION CORNER RECORD
SHELBY COUNTY, INDIANA
Sec. 1 T. 14N R. 5E**

DATE: 09/01/2006
CREW: K. NIGH, C. KING (C.DRODDY 5/30/2008)
OLD RECORD REF:
MARKER TYPE: STONE

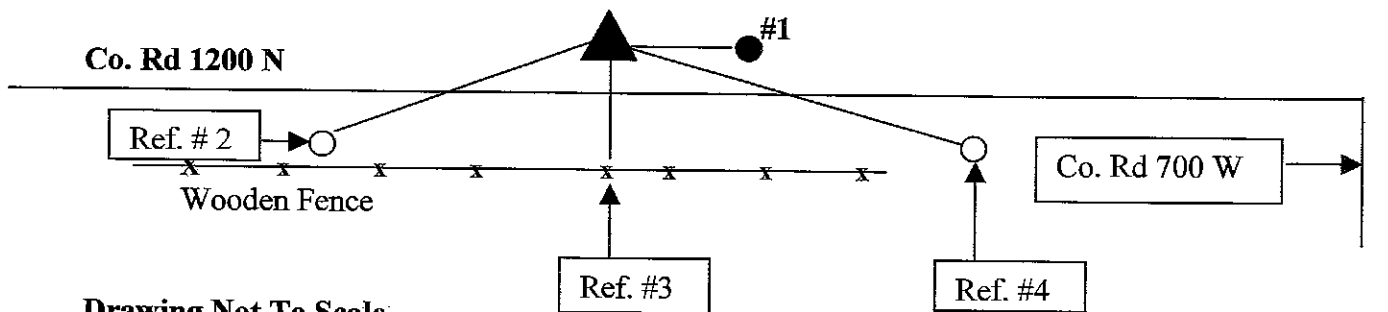
Ref. No. 23A



Method of Establishment: Excavation provided by County Highway Dept. Stone found 9in. below pavement with "X" on top of stone. Stone measures 24" tall, 8" wide Stone is painted Fluorescent orange and a magnet placed on top.
 PK Nail in pavement not found

Field Area

Wooded Area



Drawing Not To Scale

REF #	DISTANCE	DESCRIPTION
1	58.80 Ft	Hancock County marker East of stone (prev. measurement 57.95 Ft) used an Electronic sounder to locate magnet placed on stone
2	27.45 Ft	Surveyor washer 18 in. up on North side of Shelby Co. REMC utility pole #36464
3	19.20 Ft	Fence post south of stone with surveyor washer stamped R.L. Nolan LS 60040459
4	223.05 Ft	Surveyor washer 18 in. up on North side of Shelby Co. REMC utility pole #23535

GEODETTIC INFORMATION

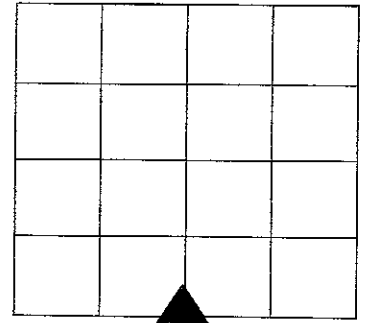
Datum: NAD83 (CORS96)

GPS REF.	DISCLAIMER
DATE:	The section corner coordinates annotated hereon have been obtained with RTK GPS methods by personnel of Shelby County Surveyor. No guarantee is made to the correctness or accuracy of these values and they have been provided for recovery and verification purposes only. The Shelby County Surveyor's Office will not be held liable for errors or negligence in part by the surveyor who does not physically determine the location of section lines perform in compliance with Indiana Title 865, Article 1, Rule 12-10 of the Administration Code. These coordinates will have no legal weight of authority unless monument and all its accessories have been obliterated.
BY:	
NORTHING:	
EASTING:	

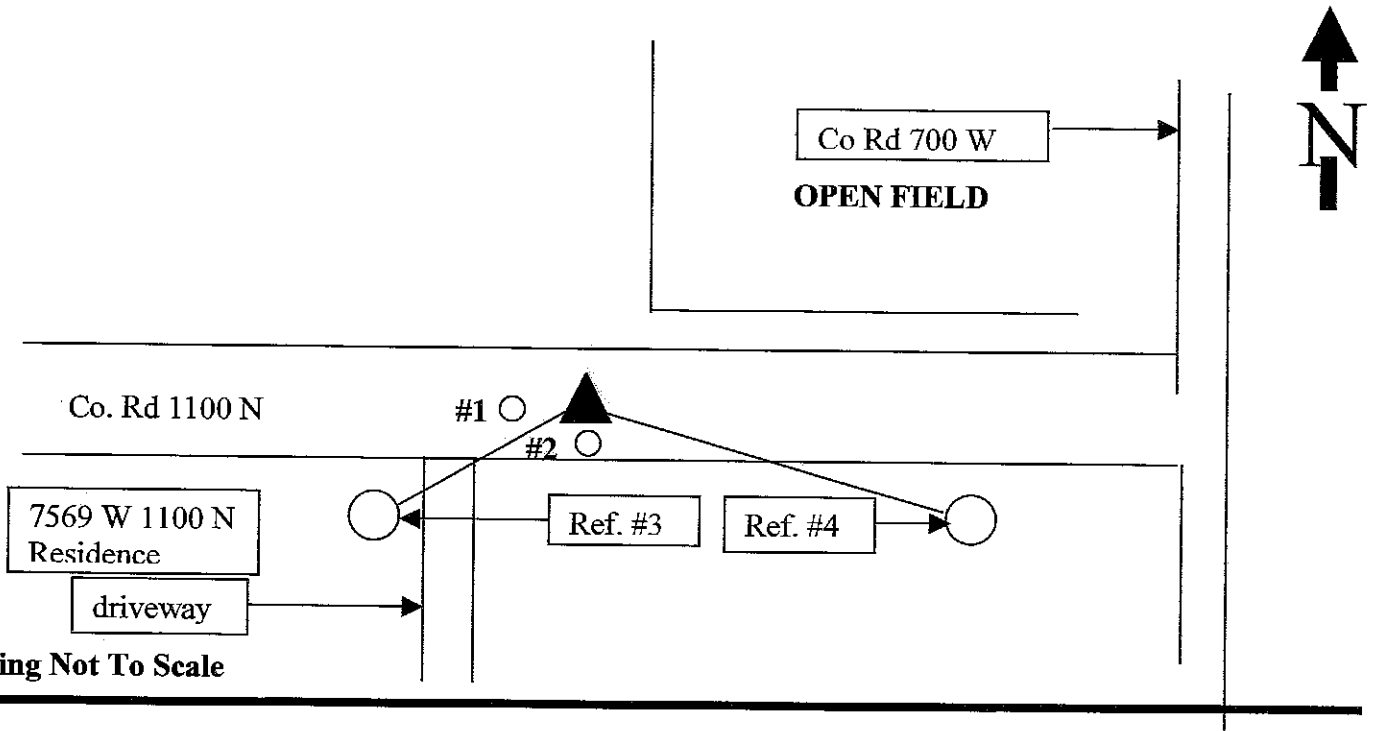
**SECTION CORNER RECORD
SHELBY COUNTY, INDIANA
Sec. 1 T. 14N R. 5E**

Ref. No. 23E

DATE: 09/01/2006
CREW: T. SUMERFORD, C. DRODDY (05/30/2008)
OLD RECORD REF:
MARKER TYPE: STONE



Method of Establishment: excavation provided by County Highway Dept. Stone found with "X" on top, Stone is 12" tall, 12" wide N to S, 8" E to W. Stone was painted fluorescent orange & a magnet placed over stone. 8" X 5/8" rebar placed over "X" on Stone. May 2008 PK Nails in pavement and the measurement of # ft east & south were used and verified by electronic sounding.



Drawing Not To Scale

REF #	DISTANCE	DESCRIPTION
1	3.0 Ft	PK Nail in pavement West of Stone
2	3.0 Ft	PK Nail in pavement South of Stone
3	50.37 Ft	Survey washer 18 in. up on East side of Shelby Co. REMC utility pole #43226
4	145.15 Ft	Survey washer 18 in. up on North side of Shelby Co. REMC utility pole #43225

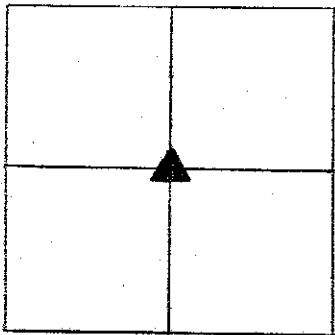
GEODETTIC INFORMATION
Datum: NAD83 (CORS96)

GPS REF.	DISCLAIMER
DATE:	The section corner coordinates annotated hereon have been obtained with RTK GPS methods by personnel of Shelby County Surveyor. No guarantee is made to the correctness or accuracy of these values and they have been provided for recovery and verification purposes only. The Shelby County Surveyor's Office will not be held liable for errors or negligence in part by the surveyor who does not physically determine the location of section lines perform in compliance with Indiana Title 865, Article 1, Rule 12-10 of the Administration Code. These coordinates will have no legal weight of authority unless monument and all its accessories have been obliterated.
BY:	
NORTHING:	
EASTING:	

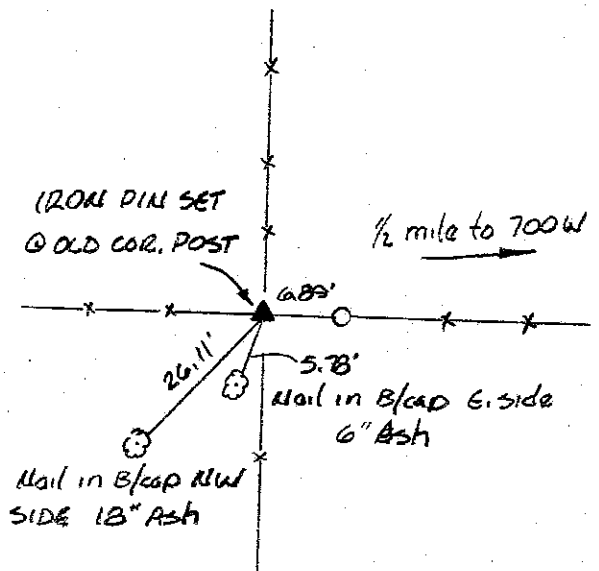
12-14-5

23 G

1 May 79
JW-12W



CENTER OF SECTION



SECTION CORNER RECORD

SHELBY COUNTY, INDIANA

Sec. 13 T. 14 R. 5

DATE 07/09/01

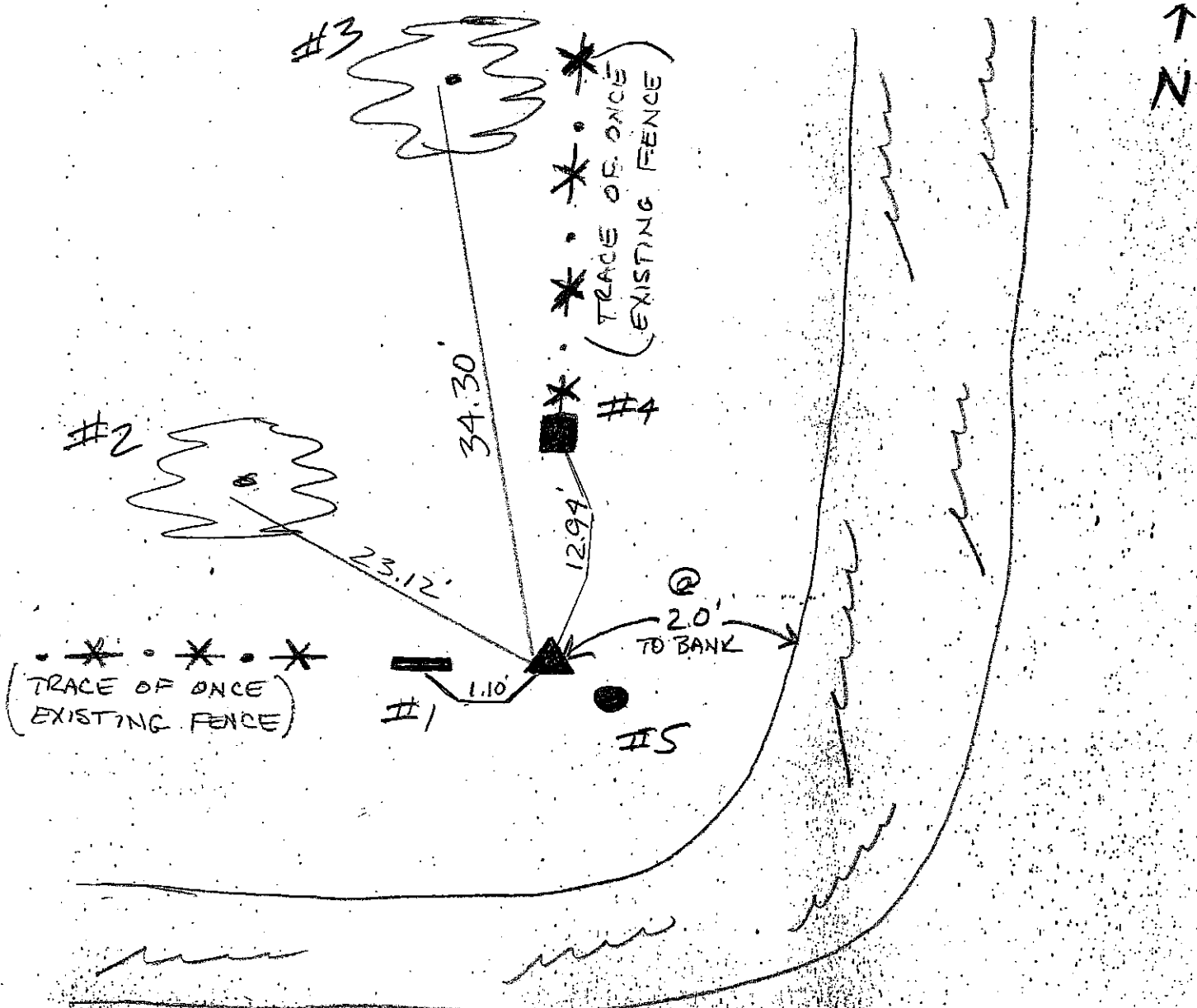
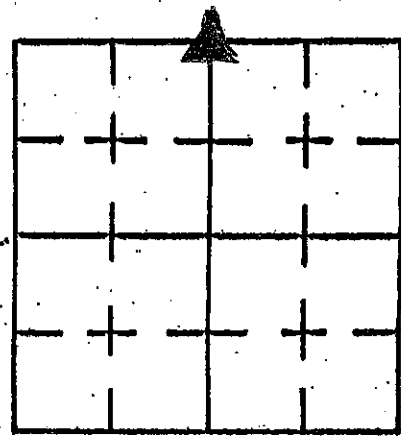
CREW P.C. TONY SIPES

Inst. _____ Rod _____

TYPE of MARKER S.C. SURVEYOR MONUMENT Cond. JUST SET

METHOD of ESTABLISHMENT LOCATED PER SURVEY OF T. SUMERFORD, L.S.

23J
(1 of 1)



REFERENCE	DISTANCE	DESCRIPTION
1	1.10'	CARSONITE ROD
2	23.12	16" ASH TREE (PK NAIL @ 12" UP NORTH SIDE)
3	34.30	14" ASH TREE (PK NAIL @ 36" UP EAST SIDE)
4	12.94	SQUARE WOODEN CORNER POST (PK @ 12" UP EAST SIDE)
5	.25'	STUMP OF FENCE POST

COORDINATES AS PER TRAVERSE, See Book 20 Page 24
AND file in Misc File Drawer in Surveyors Office.

SECT 18-14-6

"A"	Stone	T.P. 1	N 6988.4272	E 10819.2848
"C"	Stone	T.P. 2	N 7000.0000	E 8161.1000
"D"	Bolt Spike	T.P. 3	N 7000.0000	E 7000.0000
"E"	Monument	T.P. 8	N 7000.0000	E 5756.0800
"P"	Not Set	T.P. 29	N 4387.1916	E 5639.9711

SECT 13-14-5

"A"	Monument	T.P. 27	N 7213.4304	E 5769.3099
"C"	I. Pin	T.P. 26	N 7154.9124	E 3080.4466
"N"	Monument	T.P. 5	N 4488.6483	E 2956.9582
"m"	Stone	T.P. 6	N 4524.2899	E 4301.0481
"L"	Not Set	T.P. 7	N 4560.0446	E 5644.7860
"V"	I. Pin	T.P. 16	N 1855.6077	E 5569.4518

SHELBY COUNTY, INDIANA
Sec. 13 T. 14 R. 5

DATE:
CREW:
OLD RECORD REF:
MARKER TYPE:

▲ Ref. No.

Method of Establishment

RECOVERED SHELBY COUNTY SURVEY
MONUMENT



Drawing Not To Scale

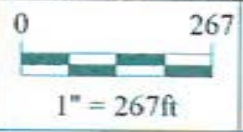
REF #	DISTANCE	DESCRIPTION
		ELEVATION 785.60'

GEODETIC INFORMATION
Datum: NAD83 (CORS96)

GPS REF. 719	<p>DISCLAIMER</p> <p>The section corner coordinates annotated hereon have been obtained with RTK GPS methods by personnel of Shelby County Surveyor. No guarantee is made to the correctness or accuracy of these values and they have been provided for recovery and verification purposes only. The Shelby County Surveyor's Office will not be held liable for errors or negligence in part by the surveyor who does not physically determine the location of section lines perform in compliance with Indiana Title 865, Article 1, Rule 12-10 of the Administration Code. These coordinates will have no legal weight of authority unless monument and all its accessories have been obliterated.</p>
DATE: 4/07/20	
BY: SCOTT SUNDERFORD	
NORTHING: 1607208.15	
EASTING: 255070.15	



13 14 5 Center of Section



*Shelbyville-Shelby County
Geographic Information System
25 W. Polk St.
Shelbyville, Indiana 46176*

23N
(1 of 2)

23 N

SHELBY COUNTY, INDIANA
Sec. 24 T. 14 R. 5

DATE:
CREW:
OLD RECORD REF:
MARKER TYPE:

▲ Ref. No.

Method of Establishment



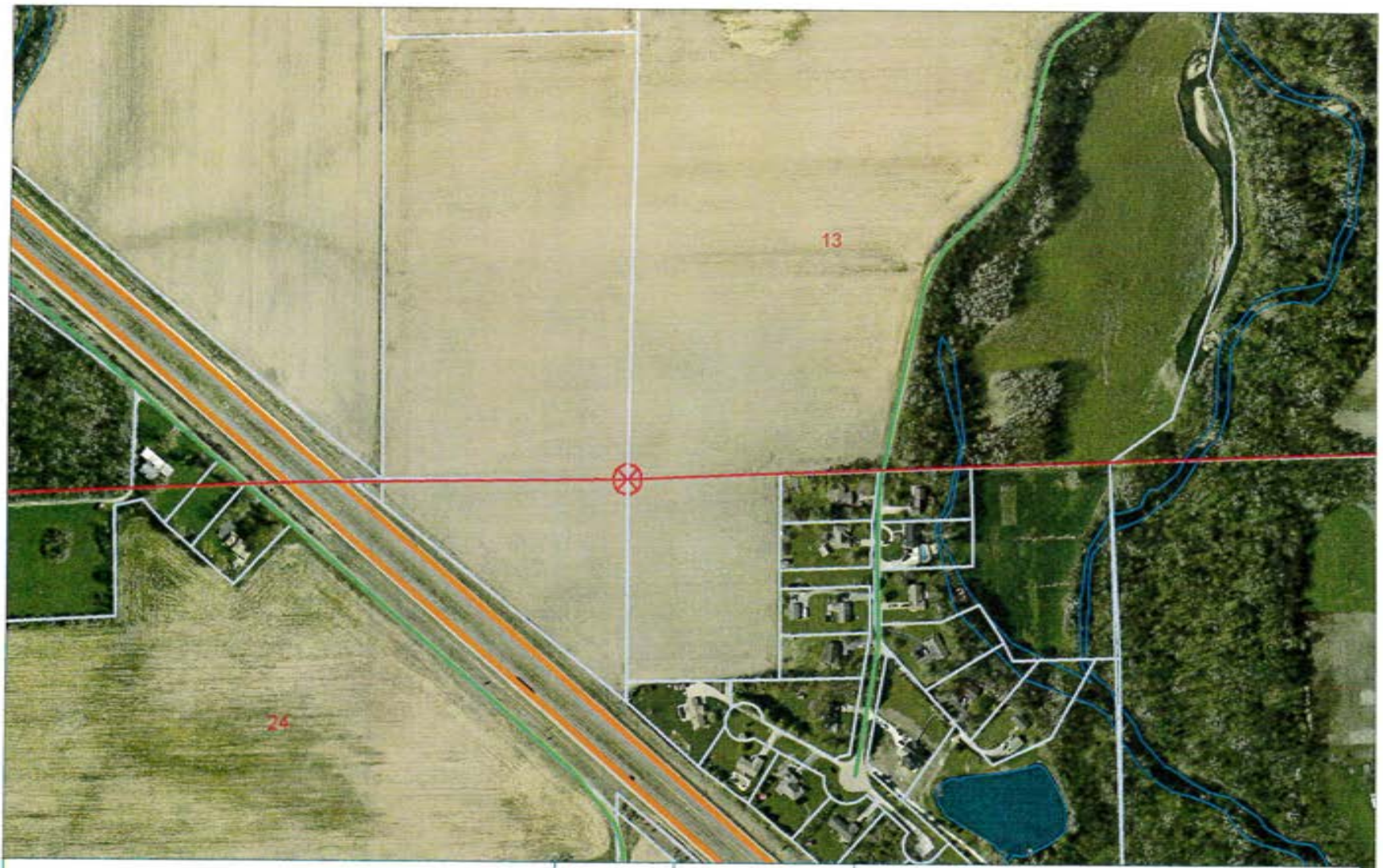
Drawing Not To Scale

REF #	DISTANCE	DESCRIPTION
		ELEV 783.54'


GEODETTIC INFORMATION
Datum: NAD83 (CORS96)

GPS REF. 666	<p>DISCLAIMER</p> <p>The section corner coordinates annotated hereon have been obtained with RTK GPS methods by personnel of Shelby County Surveyor. No guarantee is made to the correctness or accuracy of these values and they have been provided for recovery and verification purposes only. The Shelby County Surveyor's Office will not be held liable for errors or negligence in part by the surveyor who does not physically determine the location of section lines perform in compliance with Indiana Title 865, Article 1; Rule 12-10 of the Administration Code. These coordinates will have no legal weight of authority unless monument and all its accessories have been obliterated.</p>
DATE: 10/01/20	
BY: JEFF POWELL	
NORTHING: 1604599.40	
EASTING: 255670.42	

23-N



24 14 5 NW Cor NE 1/4, NE Cor NW 1/4



Shelbyville-Shelby County
Geographic Information System
25 W. Polk St.
Shelbyville, Indiana 46176

SHELBY COUNTY, INDIANA
Sec. 24 T. 14 R. 5

DATE:
CREW:
OLD RECORD REF:
MARKER TYPE:

▲ Ref. No.

Method of Establishment



Drawing Not To Scale

REF #	DISTANCE	DESCRIPTION
		ELEV 792.31

GEODETTIC INFORMATION
Datum: NAD83 (CORS96)

GPS REF. 674	<p>DISCLAIMER</p> <p>The section corner coordinates annotated hereon have been obtained with RTK GPS methods by personnel of Shelby County Surveyor. No guarantee is made to the correctness or accuracy of these values and they have been provided for recovery and verification purposes only. The Shelby County Surveyor's Office will not be held liable for errors or negligence in part by the surveyor who does not physically determine the location of section lines perform in compliance with Indiana Title 865, Article 1; Rule 12-10 of the Administration Code. These coordinates will have no legal weight of authority unless monument and all its accessories have been obliterated.</p>
DATE: 10/01/20	
BY: JEFF POWELL	
NORTHING: 1601930.45	
EASTING: 255654.37 255656.83	

23-P



<p>24 14 5 Section Center</p>		<p>0 527</p> <p>1" = 527ft</p>	<p>Shelbyville-Shelby County Geographic Information System 25 W. Polk St. Shelbyville, Indiana 46176</p>
-------------------------------	--	--------------------------------	--

SHELBY COUNTY, INDIANA
Sec. 36 T. 14 R. 5
MORAL TWP.

DATE:
CREW:
OLD RECORD REF:
MARKER TYPE:

▲ Ref. No.

Method of Establishment

RECOVERED 1/2 INCH REBAR 0.2' BELOW
GRADE ON THE SOUTH EDGE OF PAVEMENT

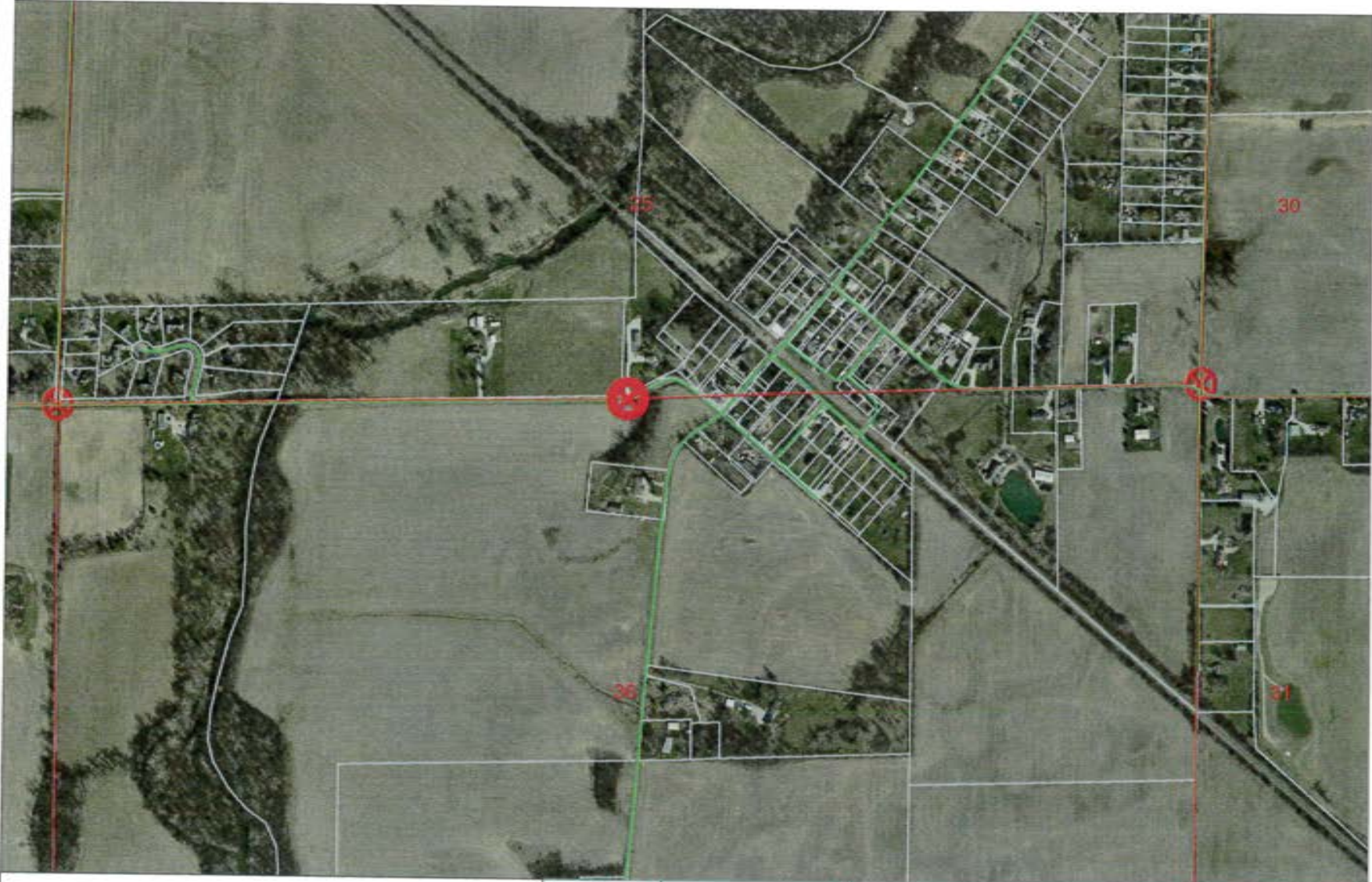


Drawing Not To Scale


REF #	DISTANCE	DESCRIPTION
		ELEVATION 758.79'

GEODETIC INFORMATION
Datum: NAD83 (CORS96)

GPS REF. 583	<p>DISCLAIMER</p> <p>The section corner coordinates annotated hereon have been obtained with RTK GPS methods by personnel of Shelby County Surveyor. No guarantee is made to the correctness or accuracy of these values and they have been provided for recovery and verification purposes only. The Shelby County Surveyor's Office will not be held liable for errors or negligence in part by the surveyor who does not physically determine the location of section lines perform in compliance with Indiana Title 865, Article 1, Rule 12-10 of the Administration Code. These coordinates will have no legal weight of authority unless monument and all its accessories have been obliterated.</p>
DATE: 2/13/2018	
BY: SCOTT SUMERFORD	
NORTHING: 1593910.95	
EASTING: 255572.98	



36 14 5 NW Corner NE 1/4 Moral
Twp.




Shelbyville-Shelby County
Geographic Information System
25 W. Polk St.
Shelbyville, Indiana 46176

SECTION CORNER RECORD

SHELBY COUNTY, INDIANA

23Z
(1 of 3)



Sec. 36 T. 14 R. 5

DATE 11/7/02

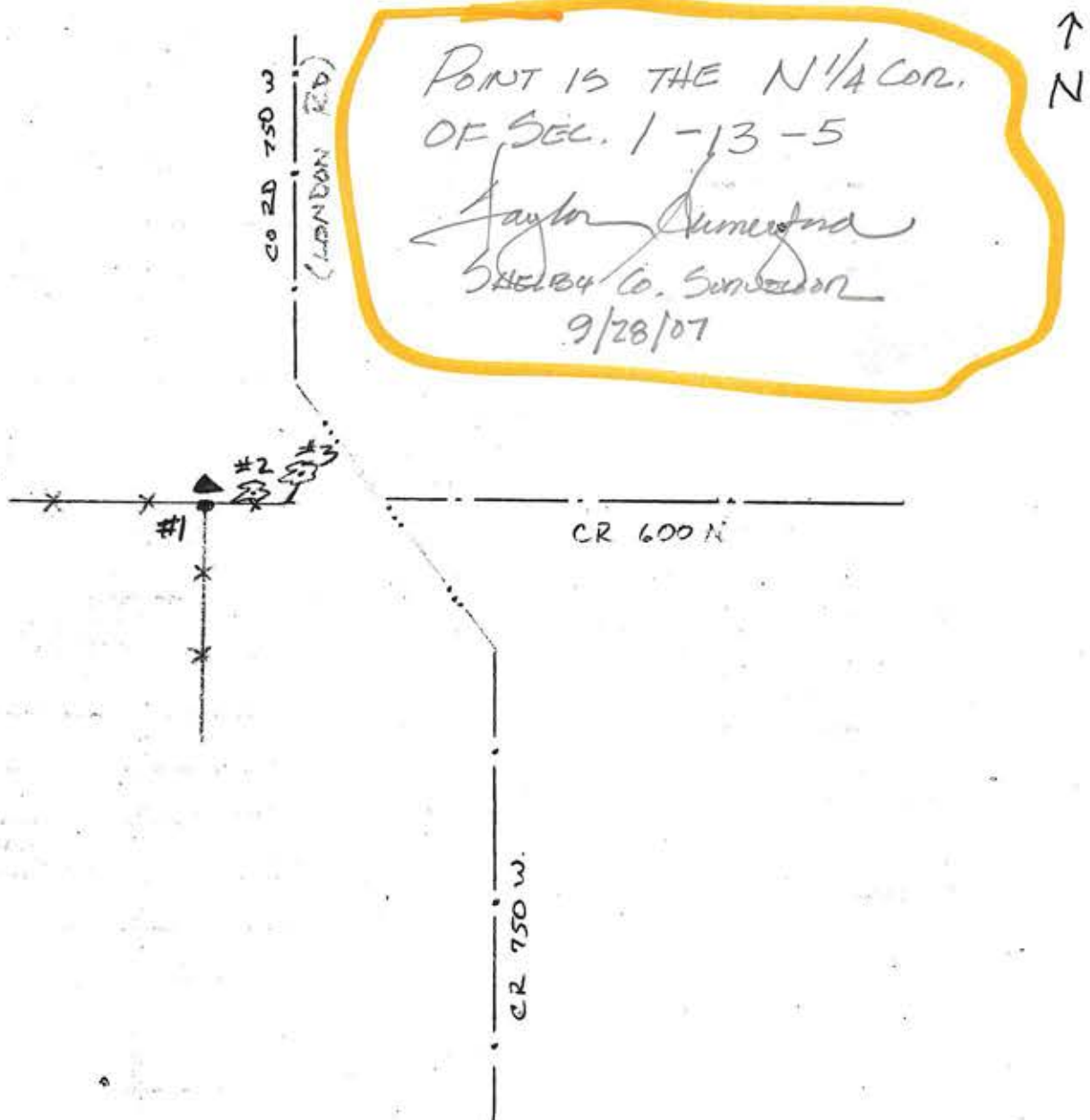
CREW P.C. TONY SIDES

Inst. _____ Rod _____

TYPE of MARKER MONUMENT Cond. _____

METHOD of ESTABLISHMENT POINT ESTABLISHED BY

SHELBY Co. SURVEYOR T. SUMERFORD



REFERENCE	DISTANCE	DESCRIPTION
1.	.50'	SMALL OLD WOOD POST *CARSONITE ROD IMMEDIATELY NE OF POST
2	9.65'	MUTIPLE TRUNK MAPLE (PK NAIL @ 15" UP No. SIDE)
3	45.95'	16" MAPLE (PK NAIL @ 15" UP No. SIDE)
* PER NOTES OF ORIGINAL SURVEY OF COUNTY NO OFFSET AT THIS POINT		

SHELBY COUNTY, INDIANA
Sec. 36 T. 14 R. 5
MORAL TOWNSHIP

DATE:
CREW:
OLD RECORD REF:
MARKER TYPE:

▲ Ref. No.

Method of Establishment

RECOVERED SHELBY COUNTY SURVEY
MONUMENT 0.1 ABOVE GRADE IN EAST-WEST
FENCE DEMANDANTS



Drawing Not To Scale

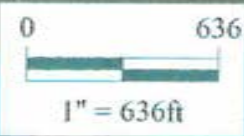
REF #	DISTANCE	DESCRIPTION
		ELEVATION 772.40'

GEODETIC INFORMATION
Datum: NAD83 (CORS96)

GPS REF. 584	DISCLAIMER The section corner coordinates annotated hereon have been obtained with RTK GPS methods by personnel of Shelby County Surveyor. No guarantee is made to the correctness or accuracy of these values and they have been provided for recovery and verification purposes only. The Shelby County Surveyor's Office will not be held liable for errors or negligence in part by the surveyor who does not physically determine the location of section lines perform in compliance with Indiana Title 865, Article 1, Rule 12-10 of the Administration Code. These coordinates will have no legal weight of authority unless monument and all its accessories have been obliterated.
DATE: 2/13/2010	
BY: SCOTT SUMERFORD	
NORTHING: 1588594.66	
EASTING: 255551.25	



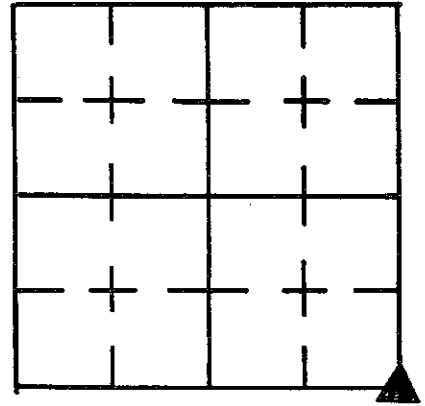
36 14 5 SW Corner SE 1/4 Moral
Twp.



Shelbyville-Shelby County
Geographic Information System
25 W. Polk St.
Shelbyville, Indiana 46176

SECTION CORNER RECORD SHELBY COUNTY, INDIANA

25E
(1 of 1)



Sec. 1 T. 14 R. 5

DATE 12 / 184

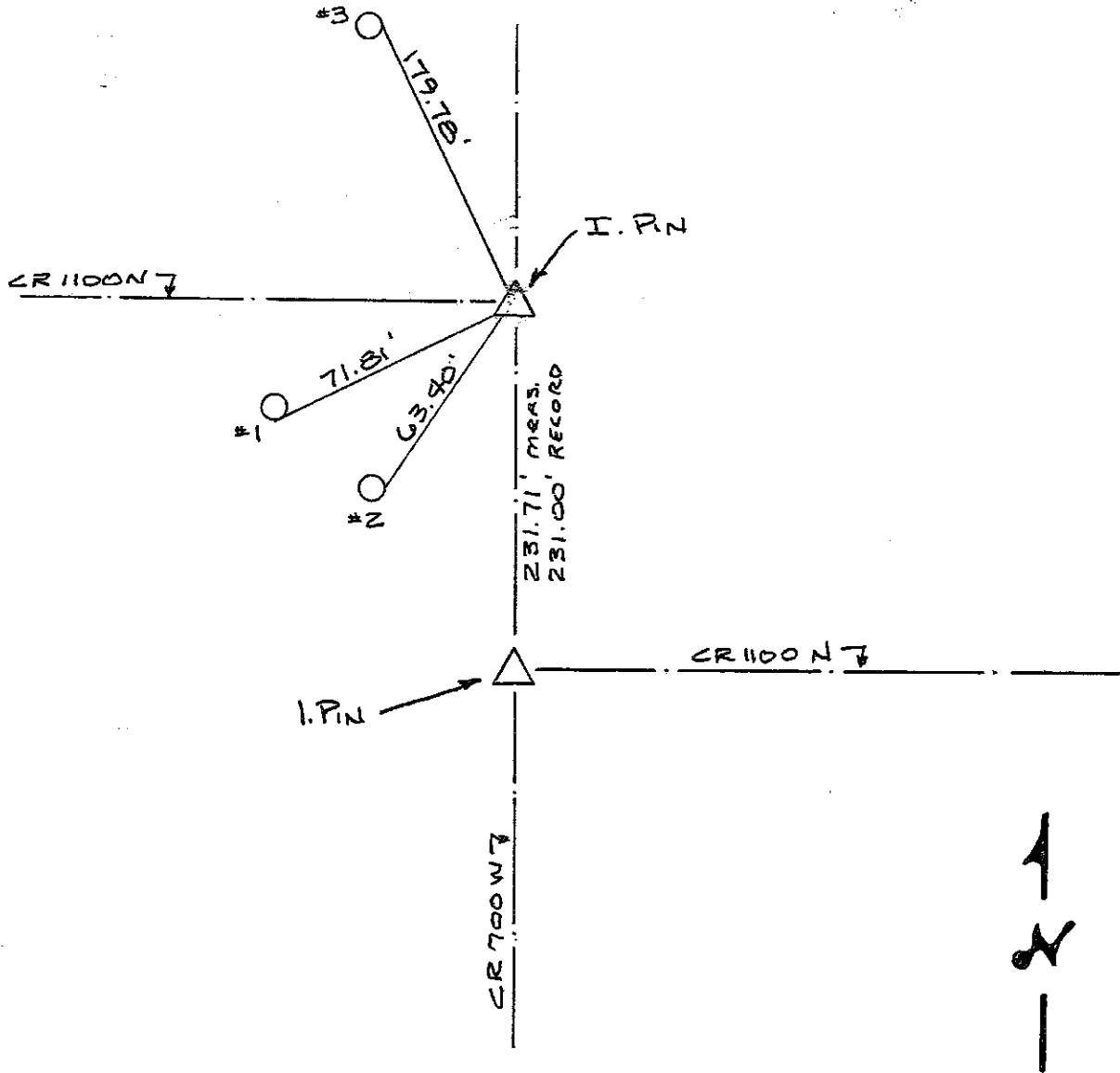
CREW P.C. L May

Inst. T. Smith Rod _____

TYPE of MARKER I. Pin Cond. Good

METHOD of ESTABLISHMENT Set by WHITLOCK, 1" Below

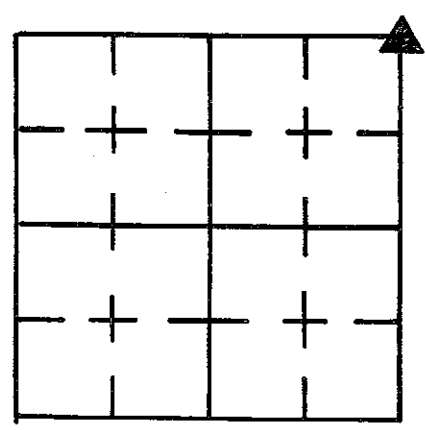
Pavement



REFERENCE	DISTANCE	DESCRIPTION
1	71.81'	PK NAIL 18" UP SOUTH SIDE REMC PWP# 23501 w/ Phone Box 3' EAST
2	63.40'	PK NAIL 16" UP EAST SIDE REMC PWP# 23502
3	179.78	PK NAIL 12" UP EAST SIDE REMC PWP# 23503
STRADDLE	2.00'	PK NAIL IN PUNT. DUE SOUTH
STRADDLE	2.00'	PK NAIL IN PUNT. DUE WEST

SECTION CORNER RECORD SHELBY COUNTY, INDIANA

25J
(1 of 2)



Sec. 13 T. 14 R. 5

DATE 12/20/84

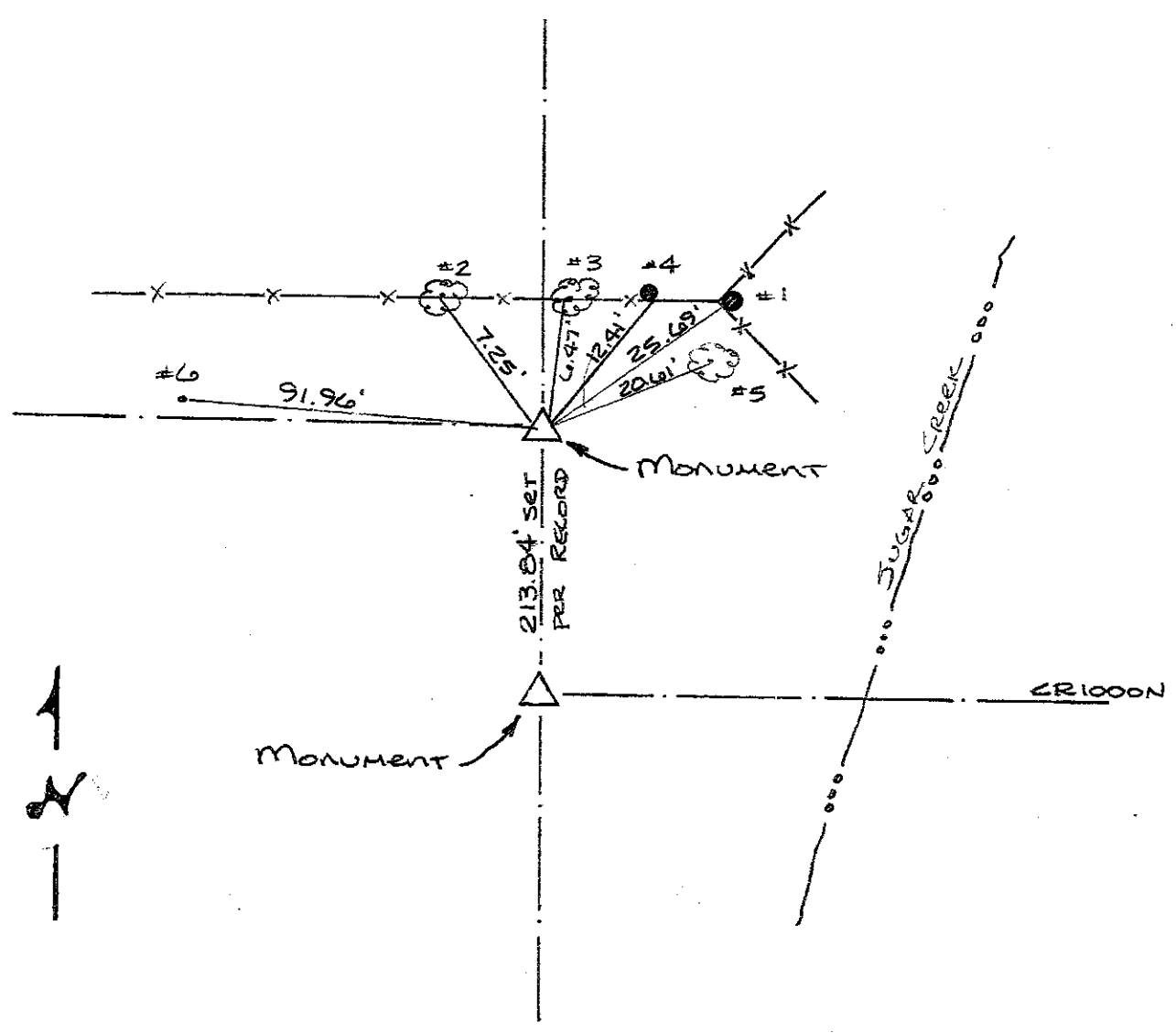
CREW P.C. L May

Inst. T Smith Rod _____

TYPE of MARKER Monument Cond. JUST SET

METHOD of ESTABLISHMENT Monument SET ± 8' N. of N. EDGE PUNT

NEAR Toe Slope of Side Ditch, 1" ABOVE SURFACE w/ METAL FENCE POST PLACED ADJACENT. See BACK for further DETAIL.



REFERENCE	DISTANCE	DESCRIPTION
1	25.69'	PK NAIL IN TOP OF ROUND WOOD CORNER POST
2	7.25'	PK NAIL 6" UP S.W. SIDE OF WEST MOST TRUNK 12" TWIN TRUNK TREE
3	6.47'	PK NAIL 9" UP WEST SIDE 8" TREE IN FENCE LINE
4	12.41'	PK NAIL 3' UP S.E. SIDE ROUND WOOD FENCE POST
5	20.61'	PK NAIL 9" UP SW SIDE WEST TRUNK 16" TWIN TRUNK TREE
6	91.96'	PK NAIL 7' SOUTH OF N. EDGE PUNT, CR 1000 N., TRAVERSE POINT 19 SEE BK 20 PG 27.

No Stone found. Monument Set at Record Distance of 213.84' from "E" of 18-14-6 and 2689.5' from "C" 13-14-5. Last Distance is Arrived from Government Survey Record Dist. of 5319.0' for "A" → "E". No Other Evidence found.

J May
Deputy County Surveyor
Shelby County Indiana

COORDINATES AS PER TRAVERSE, See Book 20 Page 24
AND file in Misc File Drawer in Surveyors Office.

SECT 18-14-6

"A"	Stone	T.P. 1	N 6988.4272	E 10819.2848
"C"	Stone	T.P. 2	N 7000.0000	E 8161.1000
"D"	Bar Spike	T.P. 3	N 7000.0000	E 7000.0000
"E"	Monument	T.P. 8	N 7000.0000	E 5756.0800
"P"	Not Set	T.P. 29	N 4387.1916	E 5639.9711

SECT 13-14-5

"A"	Monument	T.P. 27	N 7213.4304	E 5169.3099
"C"	I. Pin	T.P. 26	N 7154.9124	E 3080.4466
"N"	Monument	T.P. 5	N 4488.6483	E 2956.9582
"m"	Stone	T.P. 6	N 4524.2899	E 4301.0481
"L"	Not Set	T.P. 7	N 4560.0446	E 5644.7860
"V"	I. Pin	T.P. 16	N 1855.6077	E 5569.4518

COORDINATES AS PER TRAVERSE, See Book 20 Page 24
AND file in Misc File Drawer in Surveyors Office.

SECT 18-14-6

"A"	Stone	T.P. 1	N 6988.4272	E 10819.2848
"C"	Stone	T.P. 2	N 7000.0000	E 8161.1000
"D"	Bat Spike	T.P. 3	N 7000.0000	E 7000.0000
"E"	Monument	T.P. 8	N 7000.0000	E 5756.0800
"P"	Not Set	T.P. 29	N 4387.1916	E 5639.9711

SECT 13-14-5

"A"	Monument	T.P. 27	N 7213.4304	E 5769.3099
"C"	I. Pin	T.P. 26	N 7154.9124	E 3080.4466
"N"	Monument	T.P. 5	N 4488.6483	E 2956.9582
"m"	Stone	T.P. 6	N 4524.2899	E 4301.0481
"L"	Not Set	T.P. 7	N 4560.0446	E 5644.7860
"V"	I. Pin	T.P. 16	N 1855.6077	E 5569.4518

COORDINATES AS PER TROVERSE, See Book 20 Page 24
AND file in Misc File Drawer in Surveyors Office.

SECT 18-14-6

"A"	Stone	T.P. 1	N 6988.4272	E 10819.2848
"C"	Stone	T.P. 2	N 7000.0000	E 8161.1000
"D"	Bolt Spike	T.P. 3	N 7000.0000	E 7000.0000
"E"	Monument	T.P. 8	N 7000.0000	E 5756.0800
"P"	Not Set	T.P. 29	N 4387.1916	E 5639.9711

SECT 13-14-5

"A"	Monument	T.P. 27	N 7213.4304	E 5769.3099
"C"	I. Pin	T.P. 26	N 7154.9124	E 3080.4466
"N"	Monument	T.P. 5	N 4488.6483	E 2956.9582
"m"	Stone	T.P. 6	N 4524.2899	E 4301.0481
"L"	Not Set	T.P. 7	N 4560.0446	E 5644.7860
"V"	I. Pin	T.P. 16	N 1855.6077	E 5569.4518

25N
(3 of 4)

25-N

SHELBY COUNTY, INDIANA
Sec. 24 T. 14 R. 5

DATE:
CREW:
OLD RECORD REF:
MARKER TYPE:

▲ Ref. No.

Method of Establishment

RECOVERED 5/8" REBAR



Drawing Not To Scale

REF #	DISTANCE	DESCRIPTION
		ELEVATION 792.70'

GEODETTIC INFORMATION
Datum: NAD83 (CORS96)

GPS REF. 669	<p>DISCLAIMER</p> <p>The section corner coordinates annotated hereon have been obtained with RTK GPS methods by personnel of Shelby County Surveyor. No guarantee is made to the correctness or accuracy of these values and they have been provided for recovery and verification purposes only. The Shelby County Surveyor's Office will not be held liable for errors or negligence in part by the surveyor who does not physically determine the location of section lines perform in compliance with Indiana Title 865, Article 1, Rule 12-10 of the Administration Code. These coordinates will have no legal weight of authority unless monument and all its accessories have been obliterated.</p>
DATE: 10/01/20	
BY: JEFF POWELL	
NORTHING: 1604704.31	
EASTING: 258332.04	


25N
(4 of 4)

25-N



24 14 5 NE Corner

25 N



*Shelbyville-Shelby County
Geographic Information System
25 W. Polk St.
Shelbyville, Indiana 46176*

SECTION CORNER RECORD SHELBY COUNTY, INDIANA

250
(1 of 2)

Sec. 25 T. 14 R. 5

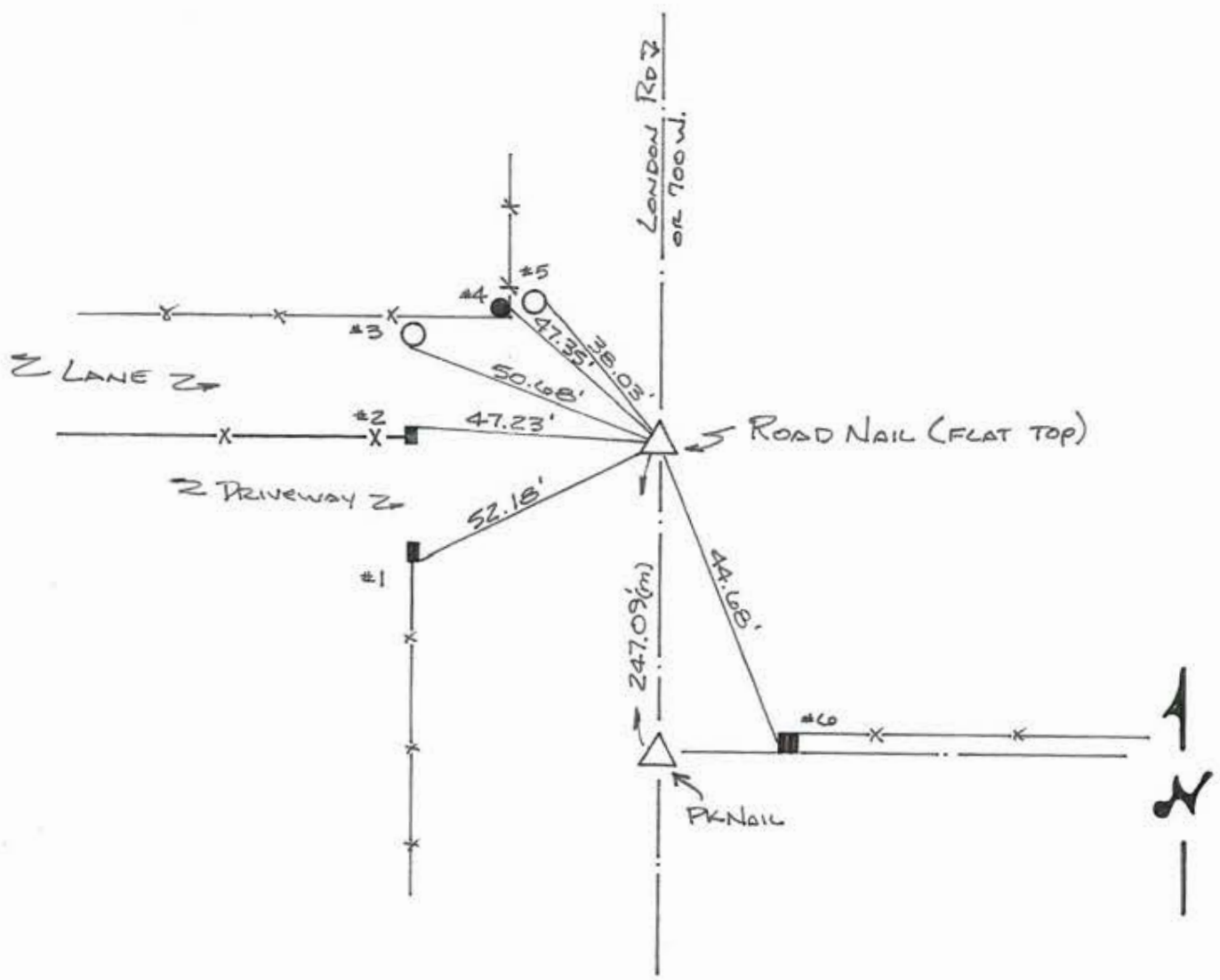
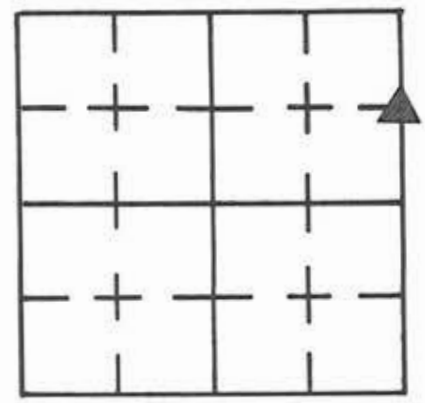
DATE 2 / 11 / 86

CREW P.C. D. RIVERS

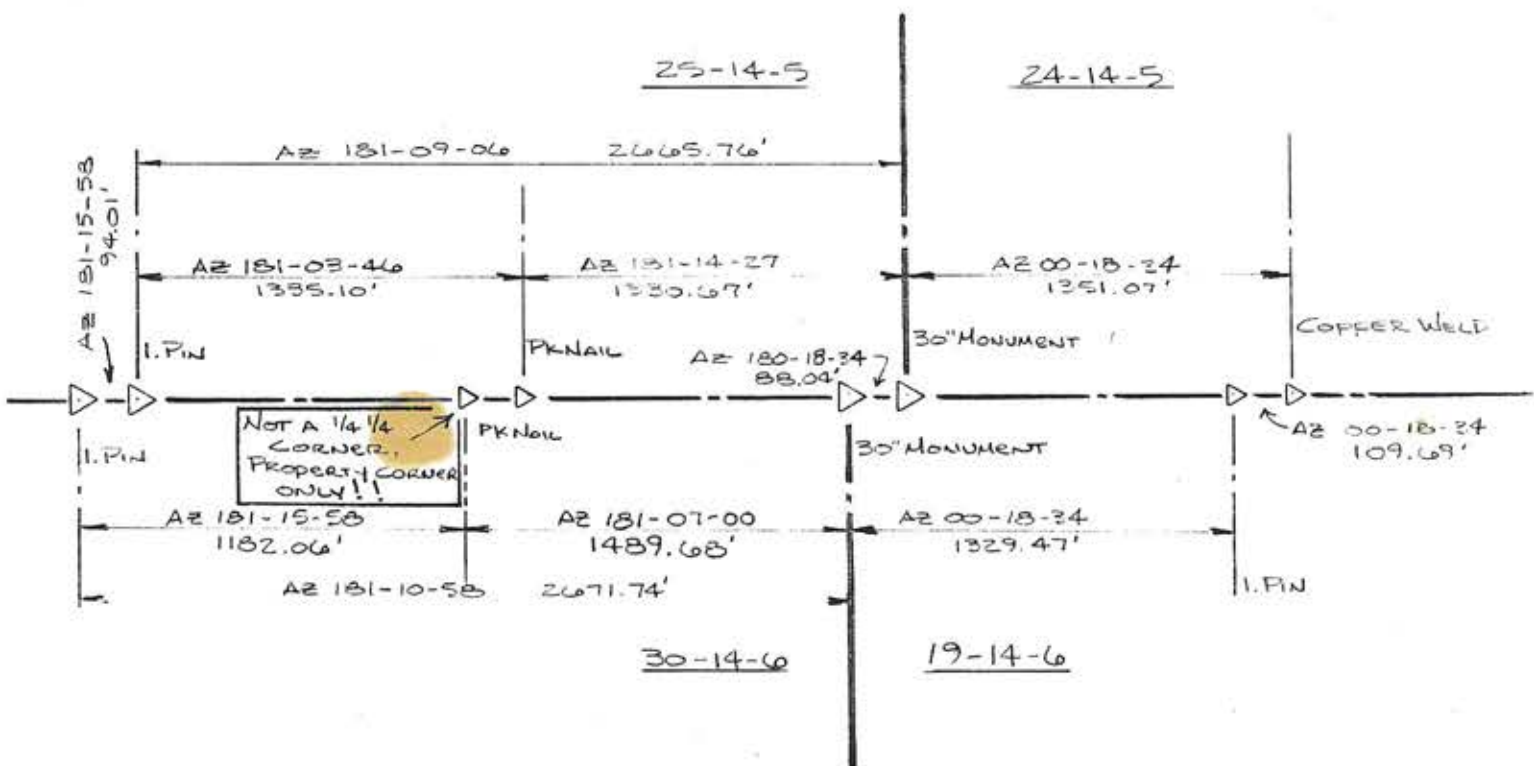
Inst. _____ Rod R. MCGAHA

TYPE of MARKER Road Nail Cond. FOUND

METHOD of ESTABLISHMENT FOUND, POINT HAS BEEN USED IN EARLIER SURVEYS



REFERENCE	DISTANCE	DESCRIPTION
1	52.18'	S.E. CORNER RECTANGULAR STEEL FENCE CORNER POST
2	47.23'	N.E. CORNER " " END POST
3	50.68'	PK Nail 6" UP SOUTH SIDE REMC PWP # 01924
4	47.35'	PK Nail 27" UP EAST SIDE ROUND WOOD CORNER POST
5	38.03'	PK Nail 3" UP EAST SIDE PWP
6	44.68'	PK Nail 6" UP WEST SIDE SQUARE WOOD CORNER POST



SEE BK 26-24 FOR TRAVERSE
SEE FILE IN THIS OFFICE

SECTION CORNER RECORD SHELBY COUNTY, INDIANA

25P
(1 of 3)

Sec. 24 T. 14 R. 5

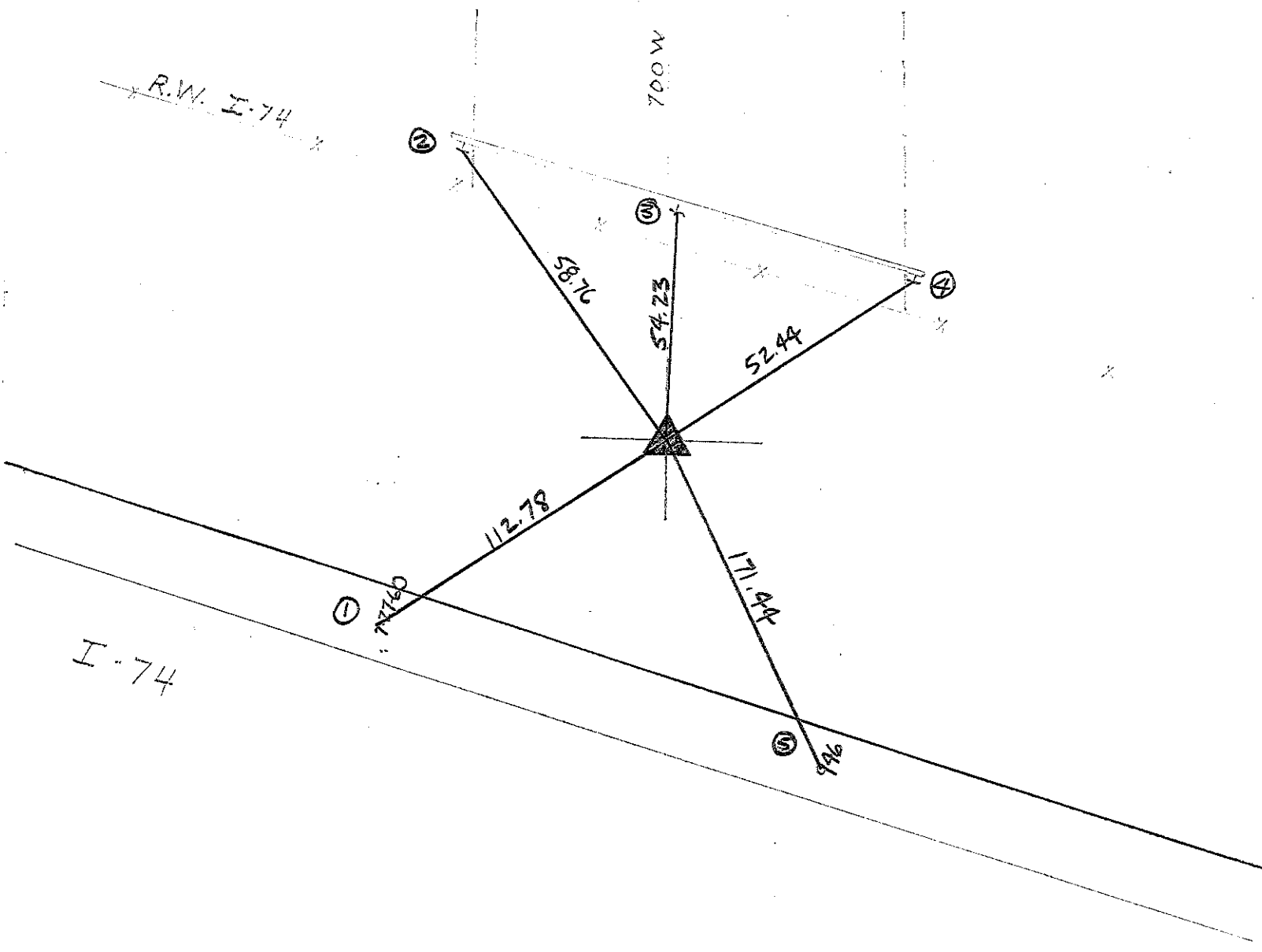
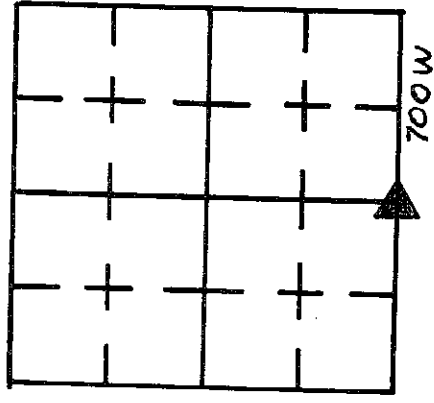
DATE 9/3/80

CREW P.C. R. WALL

Inst. S. CURREN Rod _____

TYPE of MARKER I. PIN Cond. GOOD

METHOD of ESTABLISHMENT SET



REFERENCE	DISTANCE	DESCRIPTION
1	112.78	Corner of #7 "Month" Four Date I-74
2	58.76	South Center of 'I' Beam Guardrail
3	54.23	" " " " " "
4	52.44	" " " " " "
5	171.44	Center of #9 on I-74 Station 946

SHELBY COUNTY, INDIANA
Sec. 24 T. 14 R. 5

25-P

DATE:
CREW:
OLD RECORD REF:
MARKER TYPE:

▲ Ref. No.

Method of Establishment

RECOVERED 5/8" REBAR



Drawing Not To Scale

REF #	DISTANCE	DESCRIPTION
		ELEVATION 784

GEODETIC INFORMATION

Datum: NAD83 (CORS96)

GPS REF. 668	<p>DISCLAIMER</p> <p>The section corner coordinates annotated hereon have been obtained with RTK GPS methods by personnel of Shelby County Surveyor. No guarantee is made to the correctness or accuracy of these values and they have been provided for recovery and verification purposes only. The Shelby County Surveyor's Office will not be held liable for errors or negligence in part by the surveyor who does not physically determine the location of section lines perform in compliance with Indiana Title 865, Article 1; Rule 12-10 of the Administration Code. These coordinates will have no legal weight of authority unless monument and all its accessories have been obliterated.</p>
DATE: 10/01/20	
BY: JEFF POWELL	
NORTHING: 1602026.70	
EASTING: 258348.64	

25-P



24 14 5 NE Cor SE 1/4, SE Cor NE 1/4



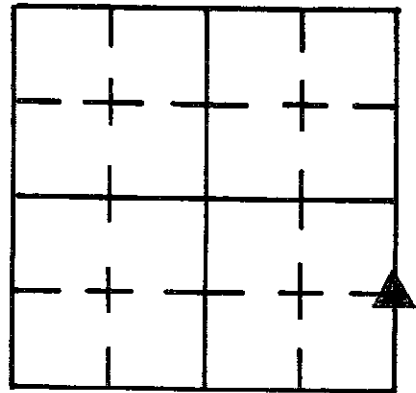
Shelbyville-Shelby County
Geographic Information System
25 W. Polk St.
Shelbyville, Indiana 46176

SECTION CORNER RECORD

SHELBY COUNTY, INDIANA

Sec. 24 T. 14 R. 5

25Q
(1 of 2)



DATE 2/25/86

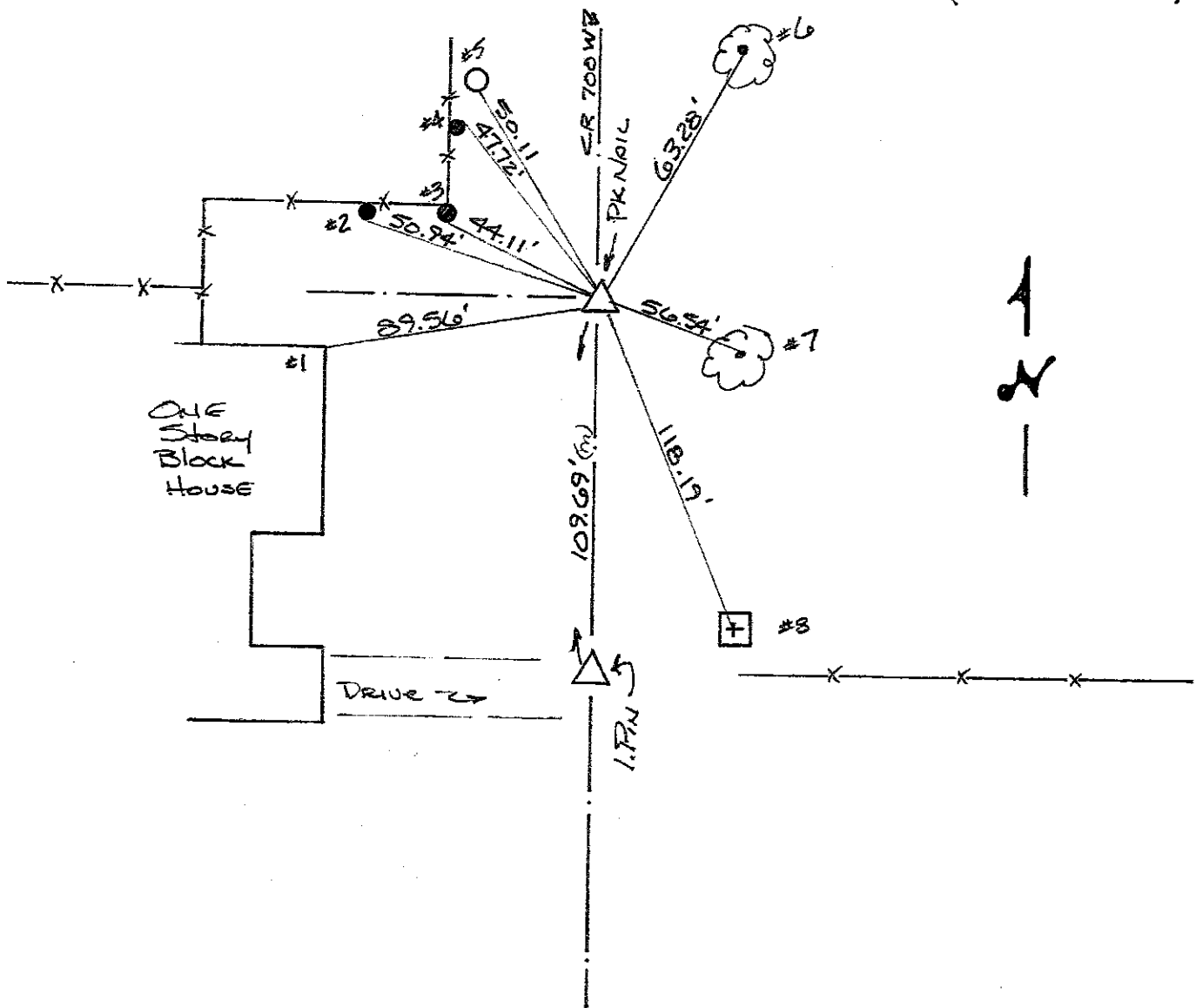
CREW P.C. D. Rivers

Inst. _____ Rod R. McGANA

TYPE of MARKER PK Nail Cond. Just Set

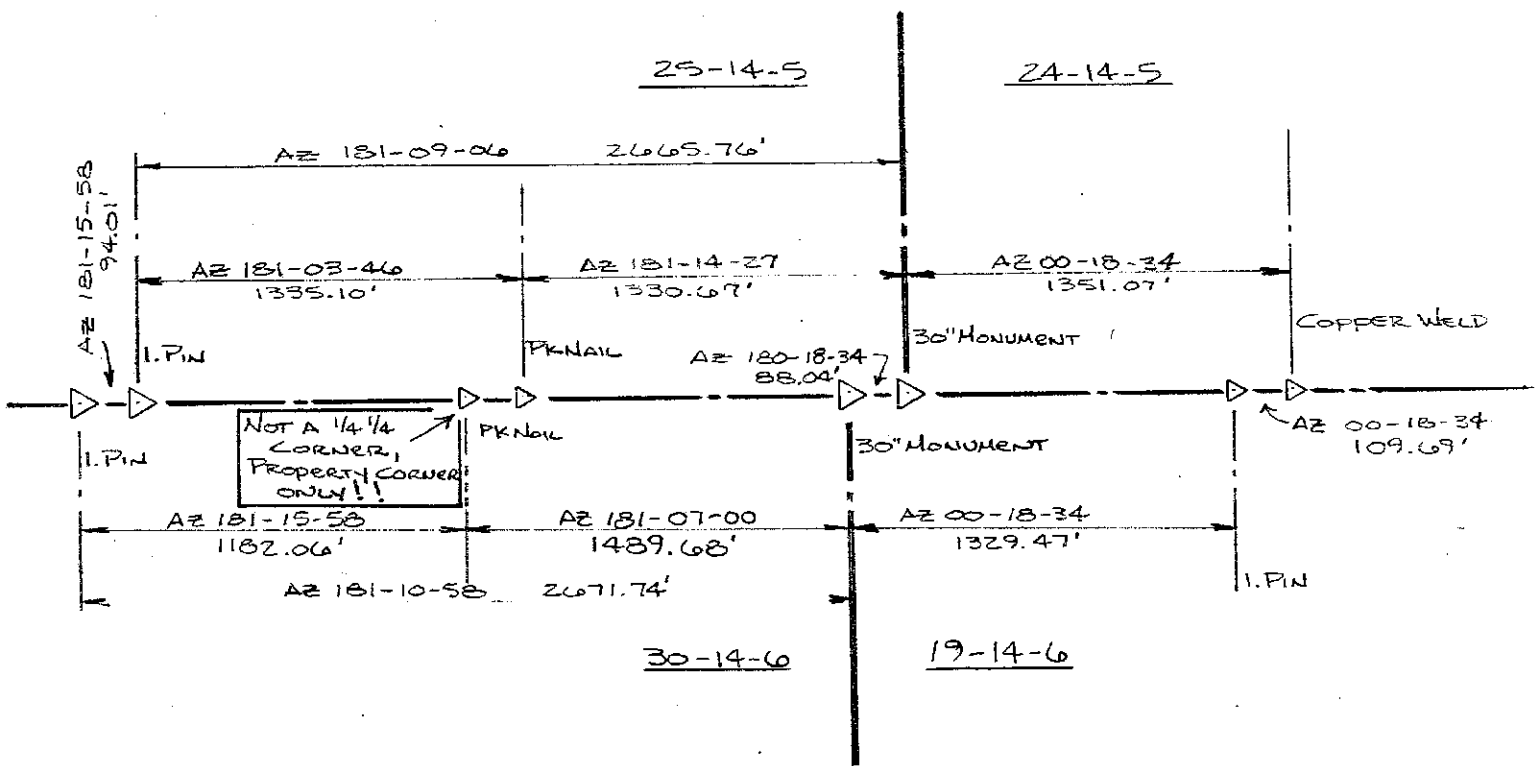
METHOD of ESTABLISHMENT Set by Distances as per Whitlock

Survey of 28 MARCH 1979 (See Survey File) USING LINE EXTENDED NORTH thru
(CONT'D ON BACK)



REFERENCE	DISTANCE	DESCRIPTION
1	89.56'	NE CORNER ONE STORY BLOCK HOUSE FOUNDATION
2	50.94'	PK NAIL 5" UP SOUTH SIDE ROUND WOOD BRACE POST
3	44.11'	PK NAIL 6" UP " SIDE ROUND WOOD CORNER POST
4	47.72'	PK NAIL 7" UP N.E. SIDE ROUND WOOD BRACE POST
5	50.11'	PK NAIL 8" UP SOUTH SIDE REMC TWP # 01903
6	63.28'	PK NAIL 9" UP SOUTH SIDE 36" OAK
7	56.54'	PK NAIL 7" UP NORTH SIDE 20" OAK
8	118.19'	" IN TOP OF 5" X 5" CONC. STATE HWY. R/LW MARKER

SW CORNER 19-14-6 AND NW COR SW/4 SW/4 19-14-6. PK Nail set
IN EPOXY.

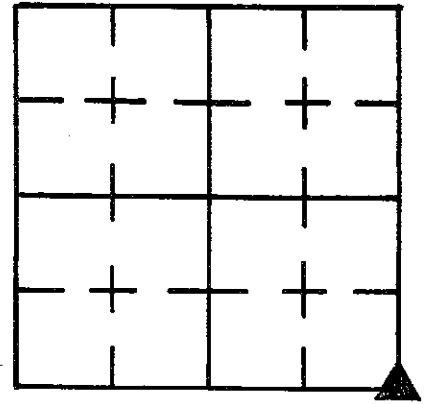


— ↗ —
No SCALE

SEE BK 26-24 FOR TRAVERSE
SEE FILE IN THIS OFFICE

SECTION CORNER RECORD SHELBY COUNTY, INDIANA

25R
(1 of 4)



Sec. 24 T. 14 R. 5

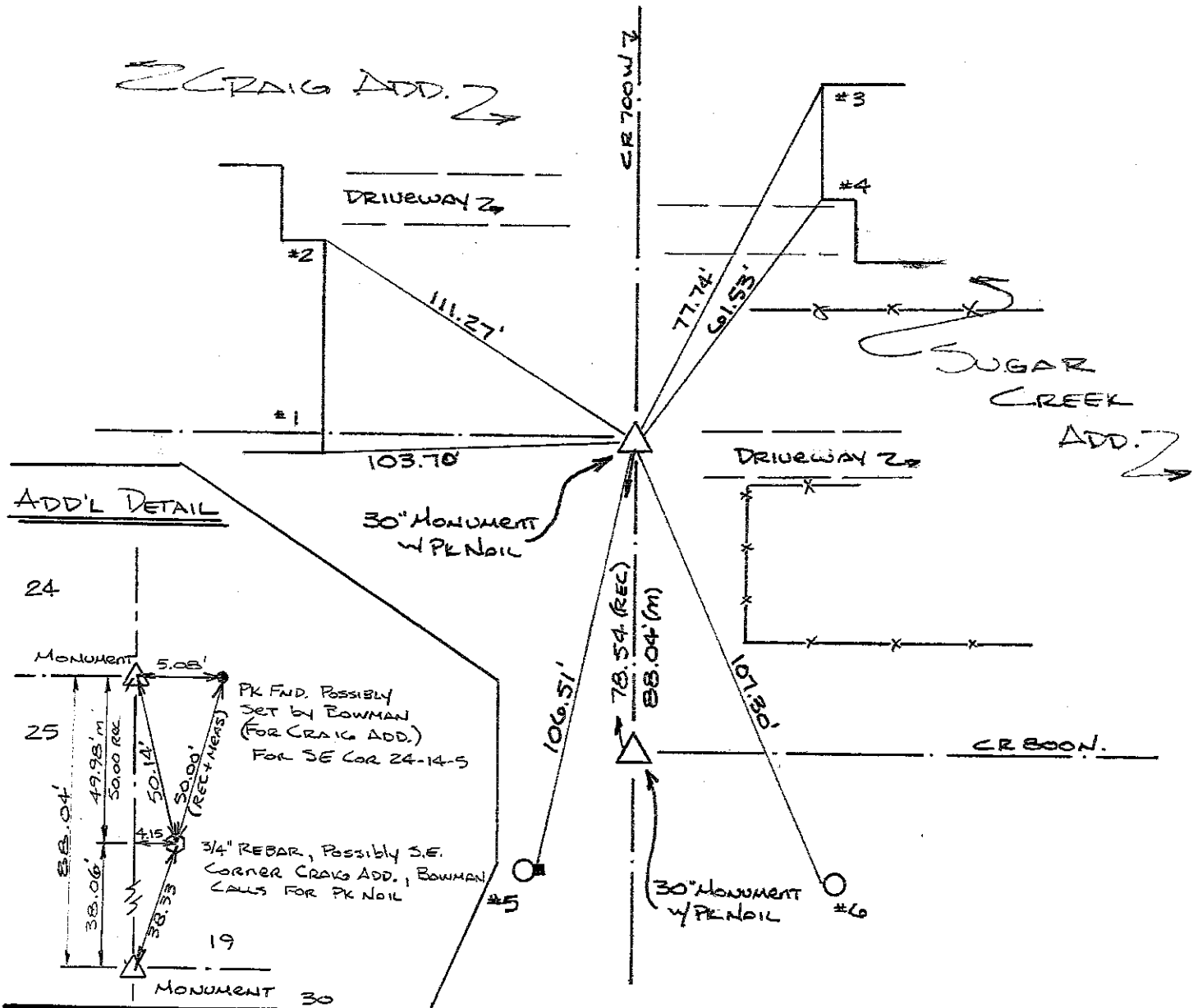
DATE 2 / 20 / 86

CREW P.C. L May

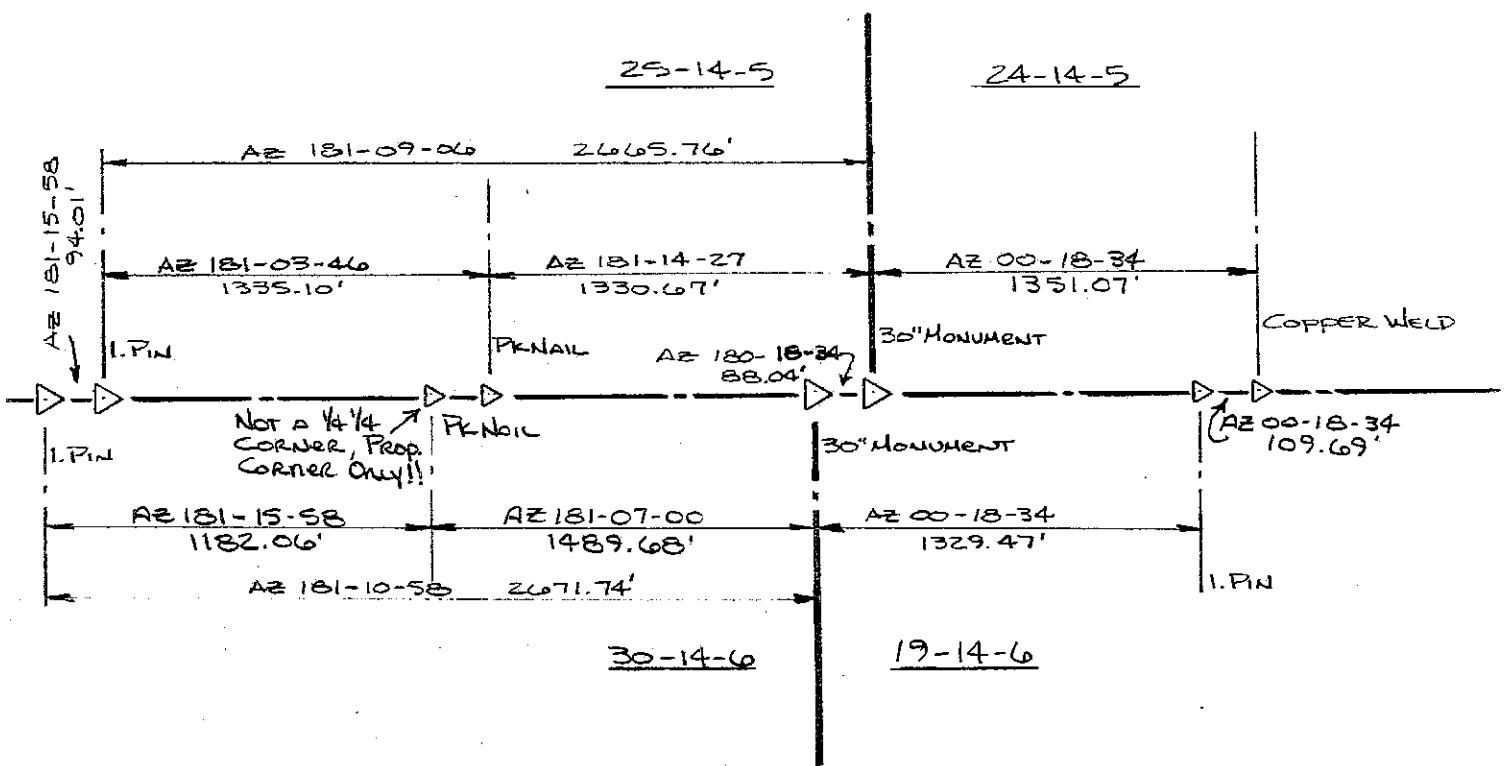
Inst. D. Rivers Rod _____

TYPE of MARKER 30" Monument Cond. Just Set

METHOD of ESTABLISHMENT _____



REFERENCE	DISTANCE	DESCRIPTION
1	103.70'	S.E. CORNER OF HOUSE FOUNDATION 44" UP
2	111.27'	N.E. " " " " "
3	77.74'	N.W. " " " " FLUSH w/ GROUND
4	61.53'	S.W. " " PORCH " " " "
5	106.51'	PK NAIL 31" UP EAST SIDE PWP w/ PHONE BOX EAST
6	107.30	PK NAIL FOUND WEST SIDE REHC PWP # 01891 8" UP
7		
STRADDLE	1.00'	PK NAIL IN PUNT NORTH
STRADDLE	1.00'	PK NAIL IN PUNT EAST



— ↗ —
No SCALE

SEE BK 26-24 FOR TRAVERSE
SEE FILE IN THIS OFFICE

SHELBY COUNTY, INDIANA
Sec. 24 T. 14 R. 5

25-R

DATE:
CREW:
OLD RECORD REF:
MARKER TYPE:

▲ Ref. No.

Method of Establishment

FOUND A NAG NAIL AT THE SURFACE
ASSUMED TO BE OVER A COUNTY
MONUMENT PER THE COUNTY TIES.



Drawing Not To Scale

REF #	DISTANCE	DESCRIPTION
		ELEV 782.24

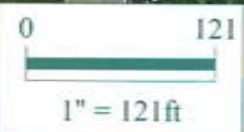
GEODETTIC INFORMATION
Datum: NAD83 (CORS96)

GPS REF. 672	<p>DISCLAIMER</p> <p>The section corner coordinates annotated hereon have been obtained with RTK GPS methods by personnel of Shelby County Surveyor. No guarantee is made to the correctness or accuracy of these values and they have been provided for recovery and verification purposes only. The Shelby County Surveyor's Office will not be held liable for errors or negligence in part by the surveyor who does not physically determine the location of section lines perform in compliance with Indiana Title 865, Article 1; Rule 12-19 of the Administration Code. These coordinates will have no legal weight of authority unless monument and all its accessories have been obliterated.</p>
DATE: 10/01/20	
BY: JEFF POWELL	
NORTHING: 1599349.03	
EASTING: 258357.10	

25 R



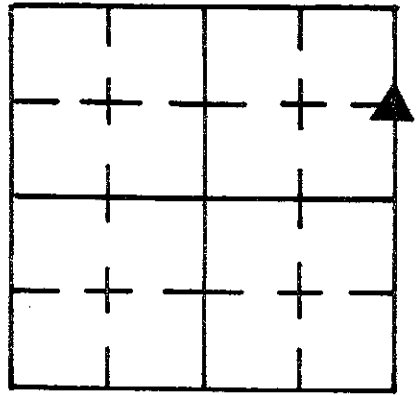
24 14 5 SE Corner



Shelbyville-Shelby County
Geographic Information System
25 W. Polk St.
Shelbyville, Indiana 46176

SECTION CORNER RECORD SHELBY COUNTY, INDIANA

25S
(1 of 1)



Sec. ~~24~~ 25 T. 14 R. 5

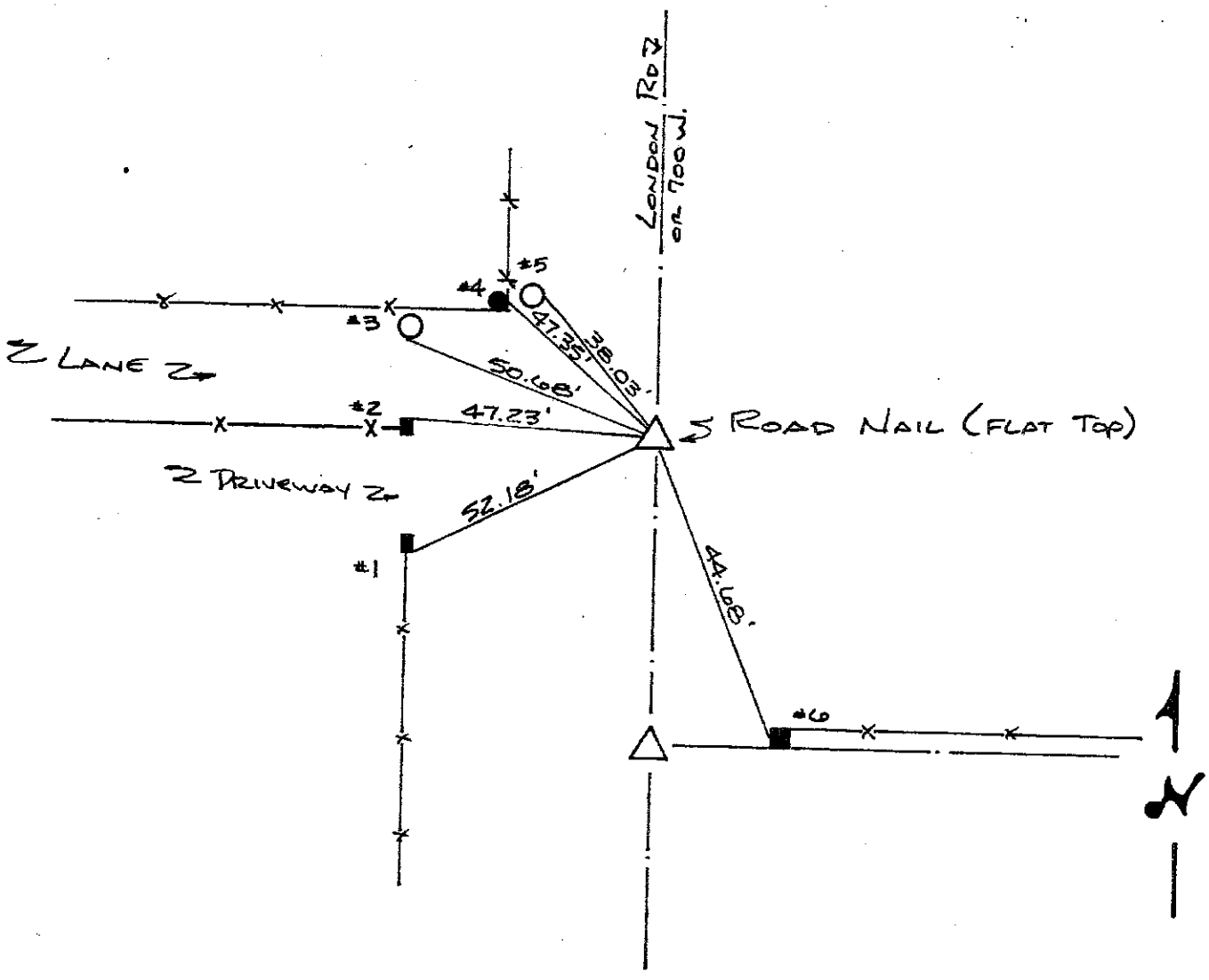
DATE 2 / 11 / 86

CREW P.C. D. RIVERS

Inst. _____ Rod R. McGAHA

TYPE of MARKER _____ Cond. FOUND

METHOD of ESTABLISHMENT FOUND, POINT HAS BEEN USED IN EARLIER SURVEYS

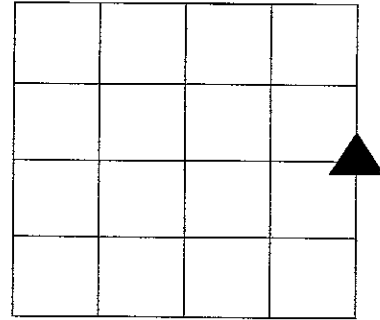


REFERENCE	DISTANCE	DESCRIPTION
1	52.18'	S.E. CORNER RECTANGULAR STEEL FENCE CORNER POST
2	47.23'	N.E. CORNER " " END POST
3	50.68'	PK NAIL 6" UP SOUTH SIDE REMC PWP # 01924
4	47.35'	PK NAIL 27" UP EAST SIDE ROUND WOOD CORNER POST
5	38.03'	PK NAIL 3" UP EAST SIDE PWP
6	44.68'	PK NAIL 6" UP WEST SIDE SQUARE WOOD CORNER POST

SECTION CORNER RECORD
SHELBY COUNTY, INDIANA
Sec. 25 T. 14N R. 5E

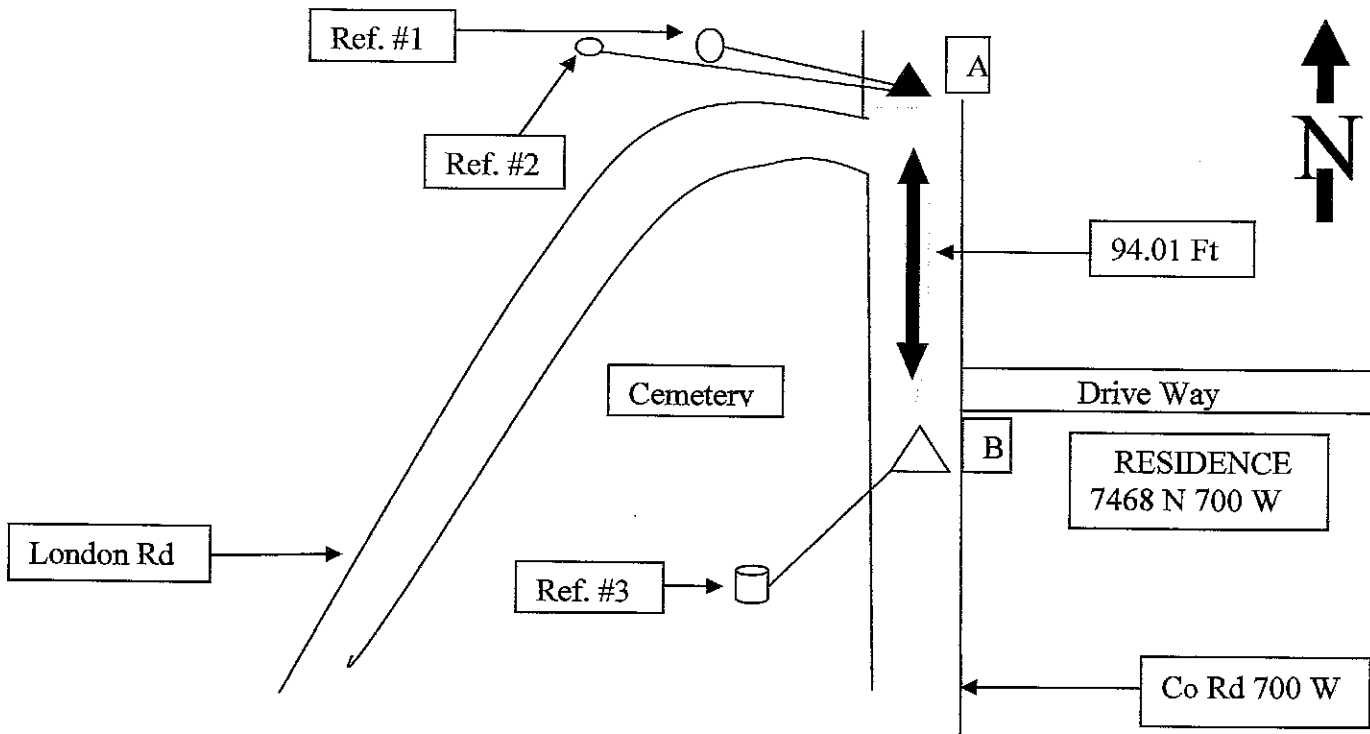
Ref. No. 25T

DATE: 01/12/2009
CREW: C. DRODDY
OLD RECORD REF:
MARKER TYPE: IRON PIN



Method of Establishment:

A= East Corner of 25-14N-5E
B= West Corner of 30-14N-6E
SEE REVERSE SIDE

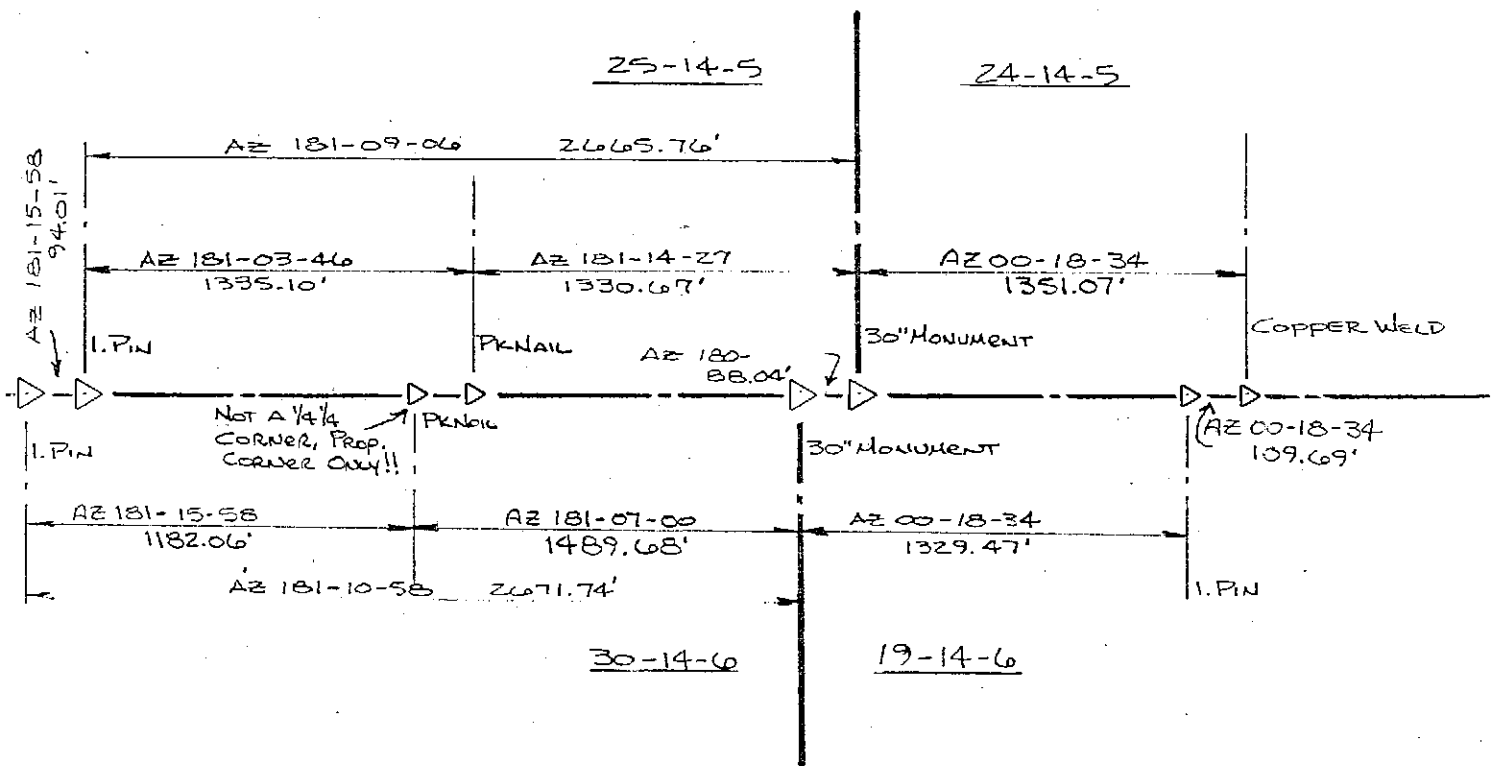


Drawing Not To Scale

REF #	DISTANCE	DESCRIPTION
#1	48.77 Ft	Corner Post West of Iron Pin
#2	52.63 Ft	Fence post west of corner post
	94.01 Ft	Pin for East Corner 25-14N-5E is north of pin for West Corn. 30-14N-6E
#3	108.10 Ft	Concrete Monument

GEODETTIC INFORMATION
Datum: NAD83 (CORS96)

GPS REF.	DISCLAIMER
DATE:	The section corner coordinates annotated hereon have been obtained with RTK GPS methods by personnel of Shelby County Surveyor. No guarantee is made to the correctness or accuracy of these values and they have been provided for recovery and verification purposes only. The Shelby County Surveyor's Office will not be held liable for errors or negligence in part by the surveyor who does not physically determine the location of section lines perform in compliance with Indiana Title 865, Article 1, Rule 12-10 of the Administration Code. These coordinates will have no legal weight of authority unless monument and all its accessories have been obliterated.
BY:	
NORTHING:	
EASTING:	



SEE BK 26-24 FOR TRAVERSE
SEE FILE IN THIS OFFICE

SHELBY COUNTY, INDIANA
Sec. 36 T. 14 R. 5
MORAL TOWNSHIP

DATE:
CREW:
OLD RECORD REF:
MARKER TYPE:

▲ Ref. No.

Method of Establishment

1/2 INCH IRON PIN 0.8 BELOW ASPHALT
PAVEMENT



Drawing Not To Scale

REF #	DISTANCE	DESCRIPTION
		ELEVATION 782.51'


GEODETTIC INFORMATION

Datum: NAD83 (CORS96)

GPS REF. 585	DISCLAIMER The section corner coordinates annotated hereon have been obtained with RTK GPS methods by personnel of Shelby County Surveyor. No guarantee is made to the correctness or accuracy of these values and they have been provided for recovery and verification purposes only. The Shelby County Surveyor's Office will not be held liable for errors or negligence in part by the surveyor who does not physically determine the location of section lines perform in compliance with Indiana Title 865, Article 1, Rule 12-10 of the Administration Code. These coordinates will have no legal weight of authority unless monument and all its accessories have been obliterated.
DATE: 2/13/2018	
BY: SCOTT SUMERFORD	
NORTHING: 1594007.18	
EASTING: 258255.19	



36 14 5 NE Corner Moral Twp.




*Shelbyville-Shelby County
Geographic Information System
25 W. Polk St.
Shelbyville, Indiana 46176*

25X



36 14 5 NE Cor SE 1/4 Marion
Twp.



Shelbyville-Shelby County
Geographic Information System
25 W. Polk St.
Shelbyville, Indiana 46176

SECTION CORNER RECORD

SHELBY COUNTY, INDIANA

Sec. 36 T. 14 R. 5

DATE 7/31/85

CREW P.C. L May

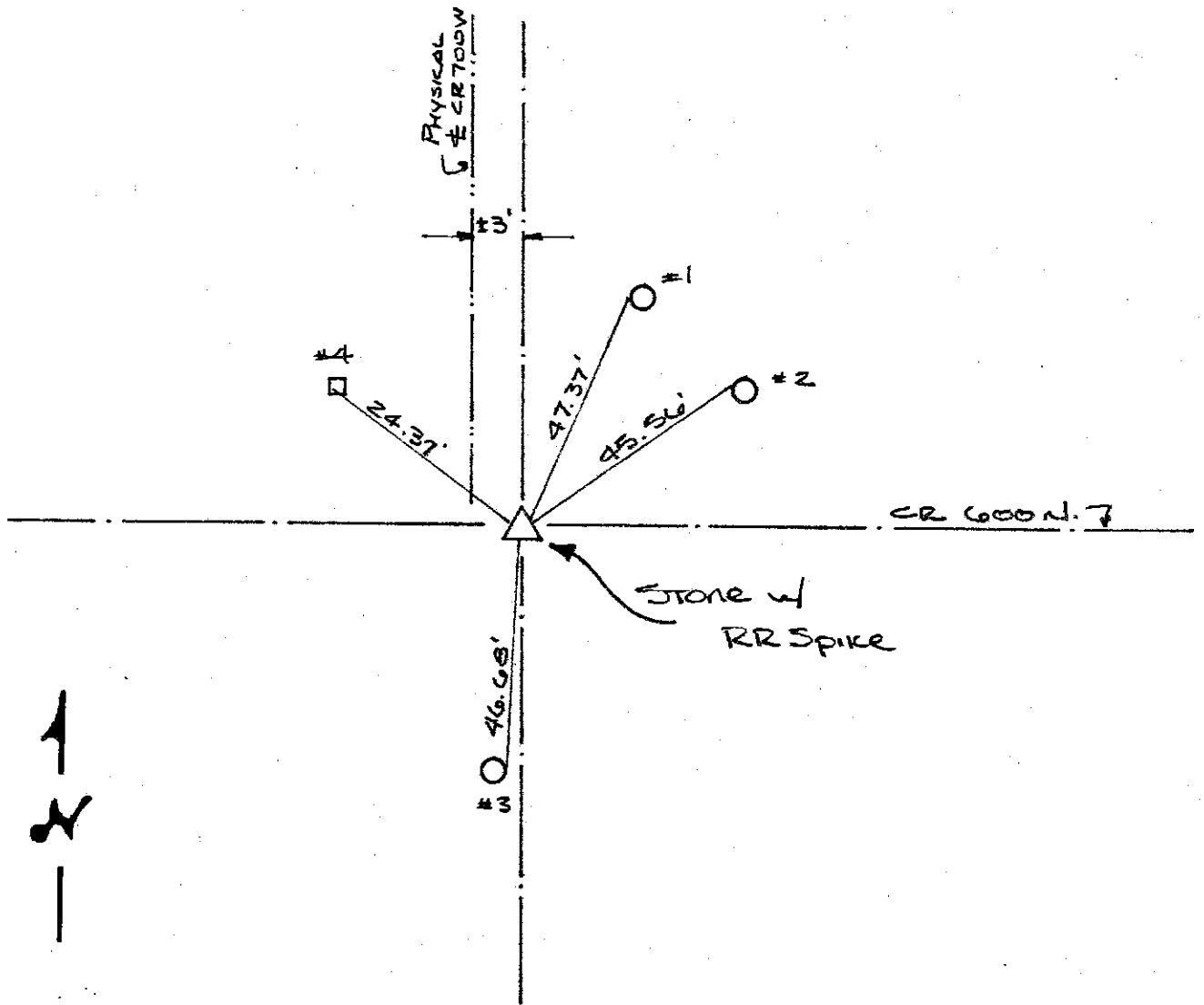
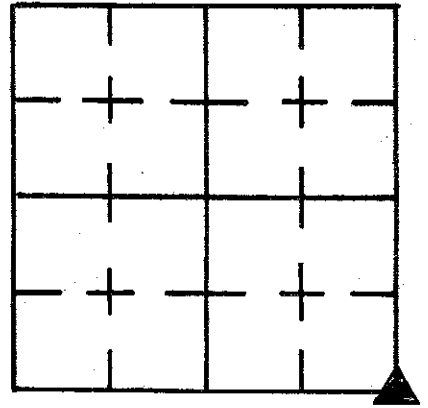
Inst. D. Rivers Rod _____

TYPE of MARKER Stone Cond. Good

METHOD of ESTABLISHMENT Found PK Nail on Surface w/ Straddles

Set 2'N+S, 4.5'W. +1'E. of, DUG AND FOUND 6" Nail Below PK Nail #1
(CONT'D ON BACK)

25Z
(1 of 5)



REFERENCE	DISTANCE	DESCRIPTION
1	47.37'	PK NAIL FOUND 12" UP WEST SIDE UTILITY POLE
2	45.56'	PK NAIL FOUND 12" UP N.W. SIDE UTILITY POLE
3	46.68'	PK NAIL FOUND 12" UP EAST SIDE UTILITY POLE
4	24.37'	CUT "X" FOUND IN 3'X3' CONC. PAD, SW CORNER
STRADDLE	1.00'	PK NAIL IN POINT NORTH
STRADDLE	1.00'	PK NAIL IN POINT EAST

Down, Found Stone w/ Cut "X" on West Side of Top of Stone 12"
Below Surface, 0.33' N. + 0.16' E. of PK Nail + 6" Nail found.
Set RR Spikes 5" N-S of "X", 1" Below top of Stone. Placed
RR Spike ABOVE "X" on Surface. Removed PK Nail Found +
Straddles in PMT. as well as the 6" Nail.

SHELBY COUNTY, INDIANA
Sec. 36 T. 14 R. 5
MORAL TWP.

DATE:
CREW:
OLD RECORD REF:
MARKER TYPE:

▲ Ref. No.

Method of Establishment

RAILROAD SPIRE RECOVERED 101.25' BELOW
ASPHALT PAVEMENT, RAILROAD SERVICE SET
UP 1985 BY SHELBY COUNTY SURVEYOR
OVER A STONE FOUND AT DEPTH OF 12 INCHES



Drawing Not To Scale

REF #	DISTANCE	DESCRIPTION
		ELEVATION 775.58'


GEODETIC INFORMATION

Datum: NAD83 (CORS96)

GPS REF. 459	<p>DISCLAIMER</p> <p>The section corner coordinates annotated hereon have been obtained with RTK GPS methods by personnel of Shelby County Surveyor. No guarantee is made to the correctness or accuracy of these values and they have been provided for recovery and verification purposes only. The Shelby County Surveyor's Office will not be held liable for errors or negligence in part by the surveyor who does not physically determine the location of section lines perform in compliance with Indiana Title 865, Article 1, Rule 12-10 of the Administration Code. These coordinates will have no legal weight of authority unless monument and all its accessories have been obliterated.</p>
DATE: 2/13/2018	
BY: SCOTT SUMERFORD	
NORTHING: 1588649.36	
EASTING: 258226.15	



36 14 5 SE Corner Moral Twp.



Shelbyville-Shelby County
Geographic Information System
25 W. Polk St.
Shelbyville, Indiana 46176