


EXPLANATION.

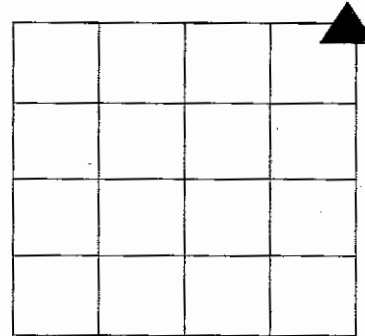


One Section divided into 40 Acre Tracts.

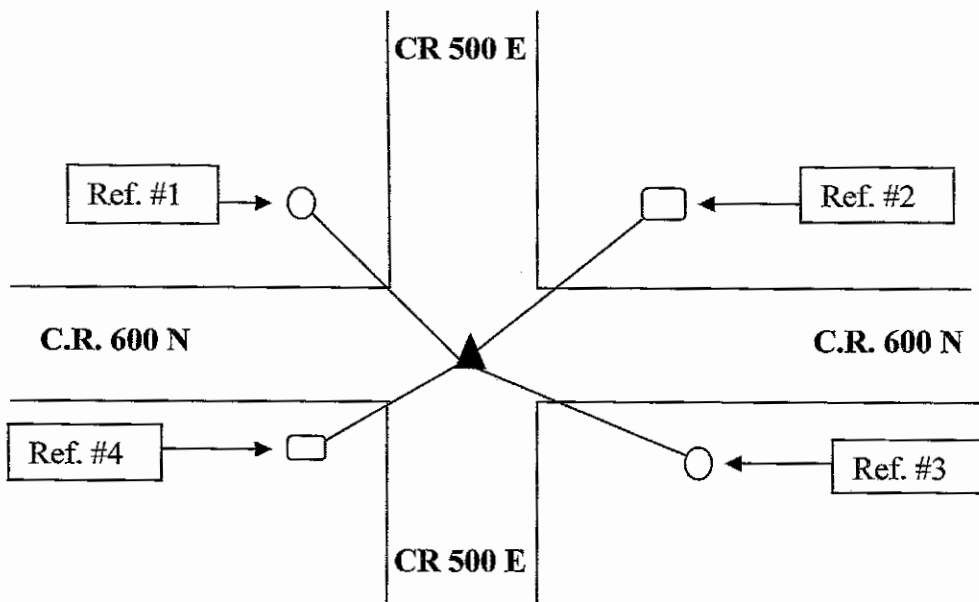
**SECTION CORNER RECORD
SHELBY COUNTY, INDIANA
Sec. 6 T. 13N R. 8E**

Ref. No. 01A

**DATE: 04/02/2009
CREW: CLIF DRODDY
OLD RECORD REF:
MARKER TYPE: IRON PIN SET IN CENTER OF STONE**



Method of Establishment 06/17/2003 Tony Sipes dug hole in center of road and found stone; stone is .60' N/S; .60' E/W; .90' deep; stone located 1.30" west and .60" south of iron pin location. P.K. Nails set 3.0" N;S;W; of stone. In 2009 located P.K. Nails North and West but not South



Drawing Not To Scale

REF #	DISTANCE	DESCRIPTION
#1	29.16'	REMC Utility pole #36094; Surveyor washer 15" up on East side
#2	46.59'	GTE Box—measured at ground level at Southwest corner
#3	45.68'	REMC Utility pole #36172; surveyor washer 15" up on North side
#4	40.16'	GTE Box—measured at ground level at Southeast corner

**GEODETTIC INFORMATION
Datum: NAD83 (CORS96)**

GPS REF.	DISCLAIMER
DATE: 04/02/2009 BY: Jeff Powell C. Droddy NORTHING: J. POWELL HAS EASTING: J. POWELL HAS	The section corner coordinates annotated hereon have been obtained with RTK GPS methods by personnel of Shelby County Surveyor. No guarantee is made to the correctness or accuracy of these values and they have been provided for recovery and verification purposes only. The Shelby County Surveyor's Office will not be held liable for errors or negligence in part by the surveyor who does not physically determine the location of section lines perform in compliance with Indiana Title 865, Article 1, Rule 12-10 of the Administration Code. These coordinates will have no legal weight of authority unless monument and all its accessories have been obliterated.

SECTION CORNER RECORD

SHELBY COUNTY, INDIANA

Sec. 6 T. 13 R. 8

DATE 6/17/03

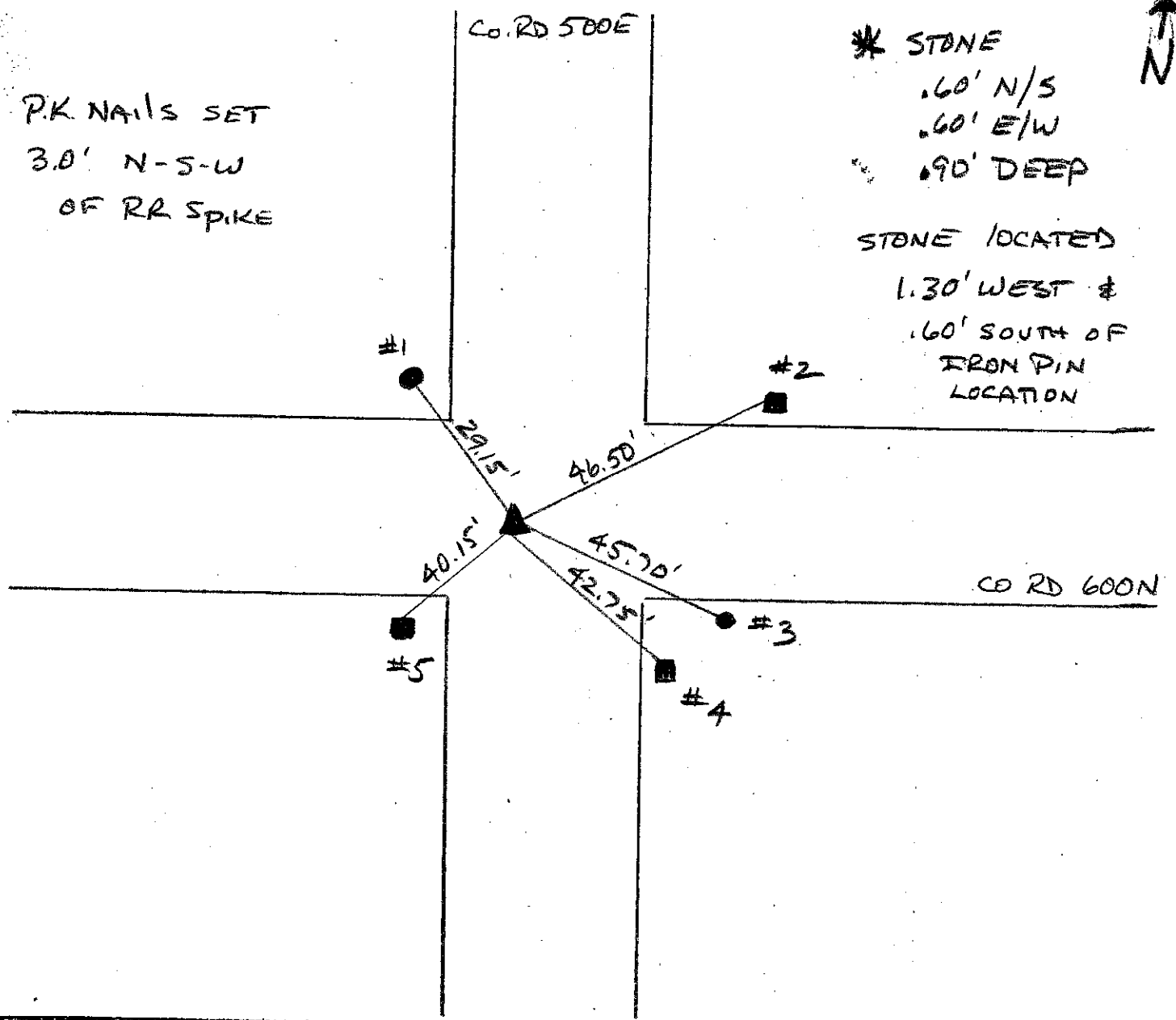

CREW P.C. TOMY SIDES

Inst. _____ Rod _____

TYPE of MARKER R.R. SPIKE OVER STONE Cond. _____

METHOD of ESTABLISHMENT IRON PIN WAS SET IN CTR OF ROADS - DUG W/ BACKHOE - FOUND STONE

1A
(2 of 2)

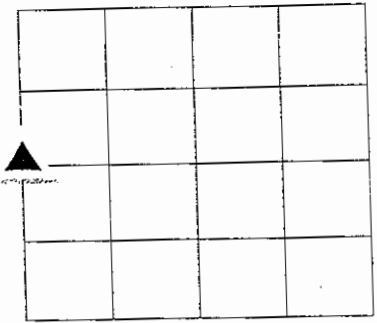


REFERENCE	DISTANCE	DESCRIPTION
1	29.15'	REMC POLE # 36094 PK NAIL @ 15" UP EAST SIDE
2	46.50'	GTE BOX - MEASURED AT GROUND LEVEL - S.W. CORNER
3	45.70'	REMC POLE # 36172 PK NAIL @ 15" UP NORTH SIDE
4	42.75'	GTE BOX - MEASURED AT GROUND LEVEL - N.W. CORNER
5	40.15'	GTE BOX # 30407 - MEASURED GROUND LEVEL - S.E. COR.

SECTION CORNER RECORD
SHELBY COUNTY, INDIANA
S. 18 T. 13 R. 8E

01L Ref. No.

DATE: 04/03/2015
CREW: J. Powell
OLD RECORD REF: county Cross Ties
MARKER TYPE: Capped Rebar



J. Powell calculated corner and placed rebar at calculated corner



REF #	DISTANCE	DESCRIPTION

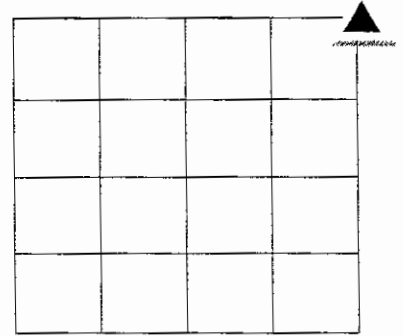
GEODETIC INFORMATION
Datum: NAD83 (CORS96)

GPS REF.	DISCLAIMER
J. Powell surveyed	The section corner coordinates annotated hereon have been obtained with RTK GPS methods by personnel of Shelby County Surveyor. No guarantee is made to the correctness or accuracy of these values and they have been provided for recovery and verification purposes only. The Shelby County Surveyor's Office will not be held liable for errors or negligence in part by the surveyor who does not physically determine the location of section lines perform in compliance with Indiana Title 865, Article 1, Rule 12-10 of the Administration Code. These coordinates will have no legal weight of authority unless monument and all its accessories have been obliterated.
DATE: 04/13/2015	
BY: C. Droddy	
NORTHING: 1576736.20	
EASTING: 322762.23	


SECTION CORNER RECORD
SHELBY COUNTY, INDIANA
S. 19 T. 13N R. 8E

01N Ref. No.

DATE: 07/01/2015
CREW: T. Sumerford
OLD RECORD REF:
MARKER TYPE: RR County Monument



SEE REVERSE SIDE



REF #	DISTANCE	DESCRIPTION

GEODETTIC INFORMATION

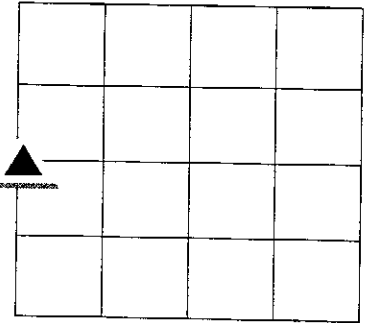
Datum: NAD83 (CORS96)

GPS REF. 185 Dodd	DISCLAIMER
DATE: 07/01/2015 T. Sumerford	The section corner coordinates annotated hereon have been obtained with RTK GPS methods by personnel of Shelby County Surveyor. No guarantee is made to the correctness or accuracy of these values and they have been provided for recovery and verification purposes only. The Shelby County Surveyor's Office will not be held liable for errors or negligence in part by the surveyor who does not physically determine the location of section lines perform in compliance with Indiana Title 865, Article 1, Rule 12-10 of the Administration Code. These coordinates will have no legal weight of authority unless monument and all its accessories have been obliterated.
ENTERED BY: C. Droddy 07/20/2015	
NORTHING: 1574018.76	
EASTING: 322802.63	

SECTION CORNER RECORD
SHELBY COUNTY, INDIANA
S. 19 T. 13N R. 8E

01 P Ref. No.

DATE: 07/01/2015
CREW: T. Sumerford
OLD RECORD REF:
MARKER TYPE: County Monument



See REVERSE



REF #	DISTANCE	DESCRIPTION

GEODETTIC INFORMATION

Datum: NAD83 (CORS96)

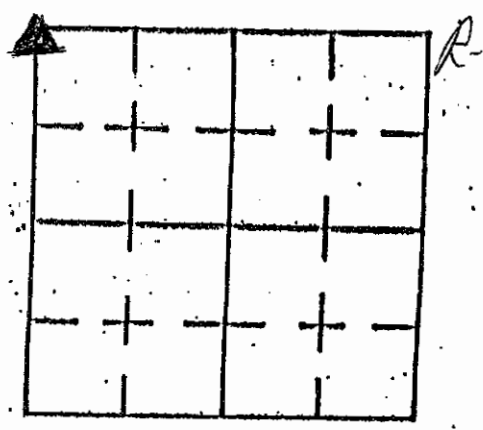
GPS REF. 200 Dodd T. Sumerford DATE: 07/01/2015 ENTERED BY: C. Droddy 07/20/2015 NORTHING: 1571223.45 EASTING: 322857.84	<p align="center">DISCLAIMER</p> <p>The section corner coordinates annotated hereon have been obtained with RTK GPS methods by personnel of Shelby County Surveyor. No guarantee is made to the correctness or accuracy of these values and they have been provided for recovery and verification purposes only. The Shelby County Surveyor's Office will not be held liable for errors or negligence in part by the surveyor who does not physically determine the location of section lines perform in compliance with Indiana Title 865, Article 1, Rule 12-10 of the Administration Code. These coordinates will have no legal weight of authority unless monument and all its accessories have been obliterated.</p>
---	---

SECTION CORNER RECORD

SHELBY COUNTY, INDIANA

Sec. 30 T. 13 R. 8

1R
(1 of 2)



DATE 11/3/03

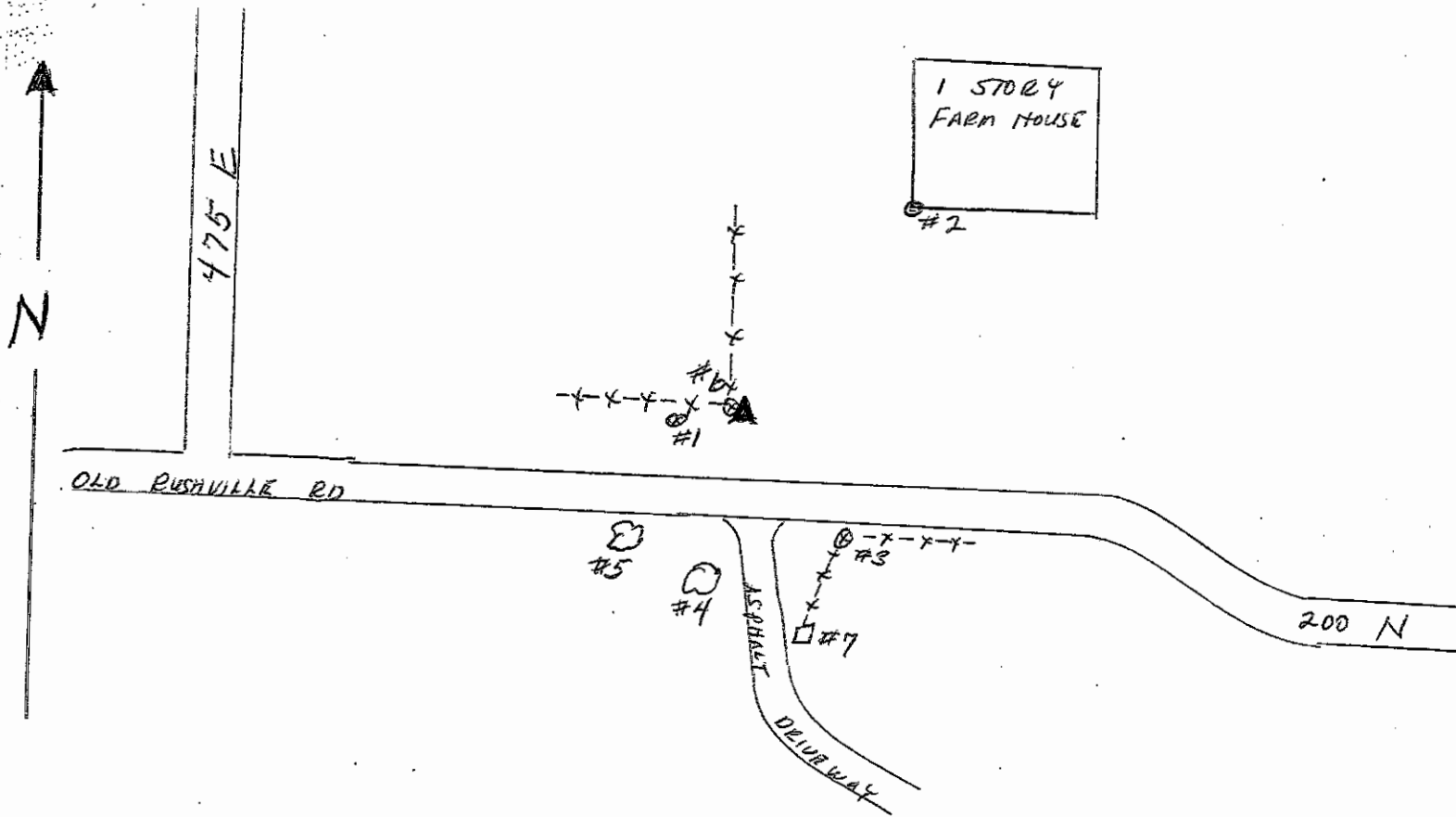
CREW P.C. TEO SMITH

Inst. _____ Rod _____

TYPE of MARKER STONE Cond. GOOD

METHOD of ESTABLISHMENT DUG 2'x2'x20" HOLE - FOUND 14" x 8" DARK STONE

PAINTED STONE. SET MAGNET ON TOP OF STONE & SET RR SPIKE JUST BELOW SURFACE. STONE IS LOCATED AT BASE OF POST ON THE EAST SIDE



REFERENCE	DISTANCE	DESCRIPTION
1	10' 4"	TELEPHONE POLE # 5046
2	61'	S.W. CORNER - FOUNDATION OF HOUSE
3	47' 8"	9" ROUND CORNER FENCE POST WITH 6" WOOD SLAT BOARDS
4	48' 2"	28" DIA. TULIP TREE WITH 8" PINN. TREE AT BASE
5	41' 5"	24" DIA WALNUT TREE
6	0	8" WOOD CORNER POST WITH BRACKS - STONE AT BASE ON EAST SIDE
7	58' 8"	6'x6" WOOD GATE POST

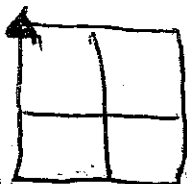
Check with
Jeff Powell

IR
(2 of 2)

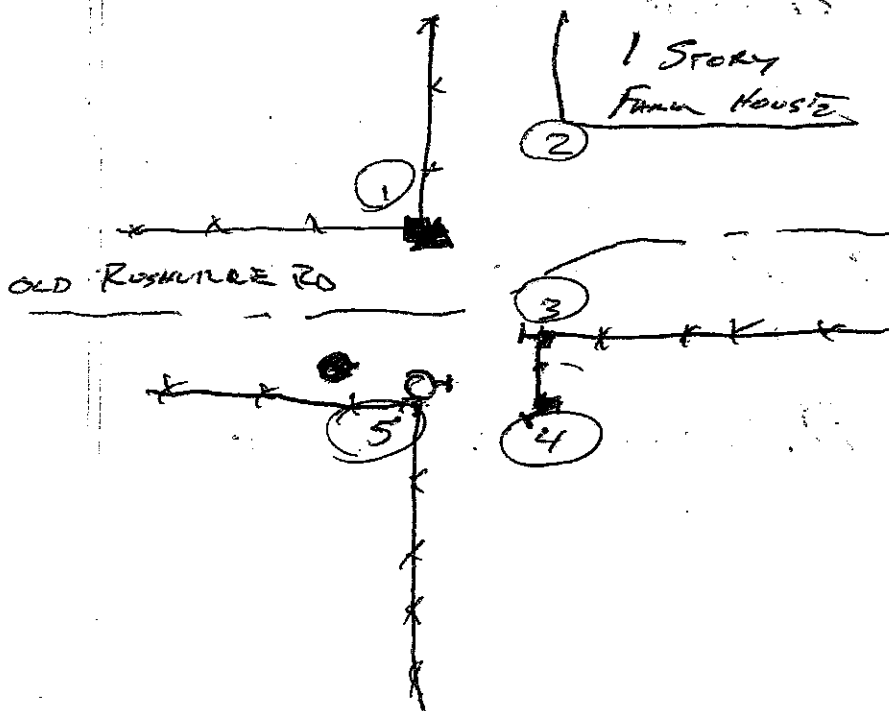
IR

6-30-93

30-13-8



DO ON EAST SIDE ^{OF} COR. POST
AND FOUND STONE 15" BELOW SURFACE
ON EAST EDGE OF CURB.



POT MARK OVER STONE AND PLACED
CENTER PEAK OF
RR. SPT. OVER STONE AT SURFACE

SECTION CORNER RECORD

SHELBY COUNTY, INDIANA

Sec. 31 T. 13 R. 8

DATE 10/29/02

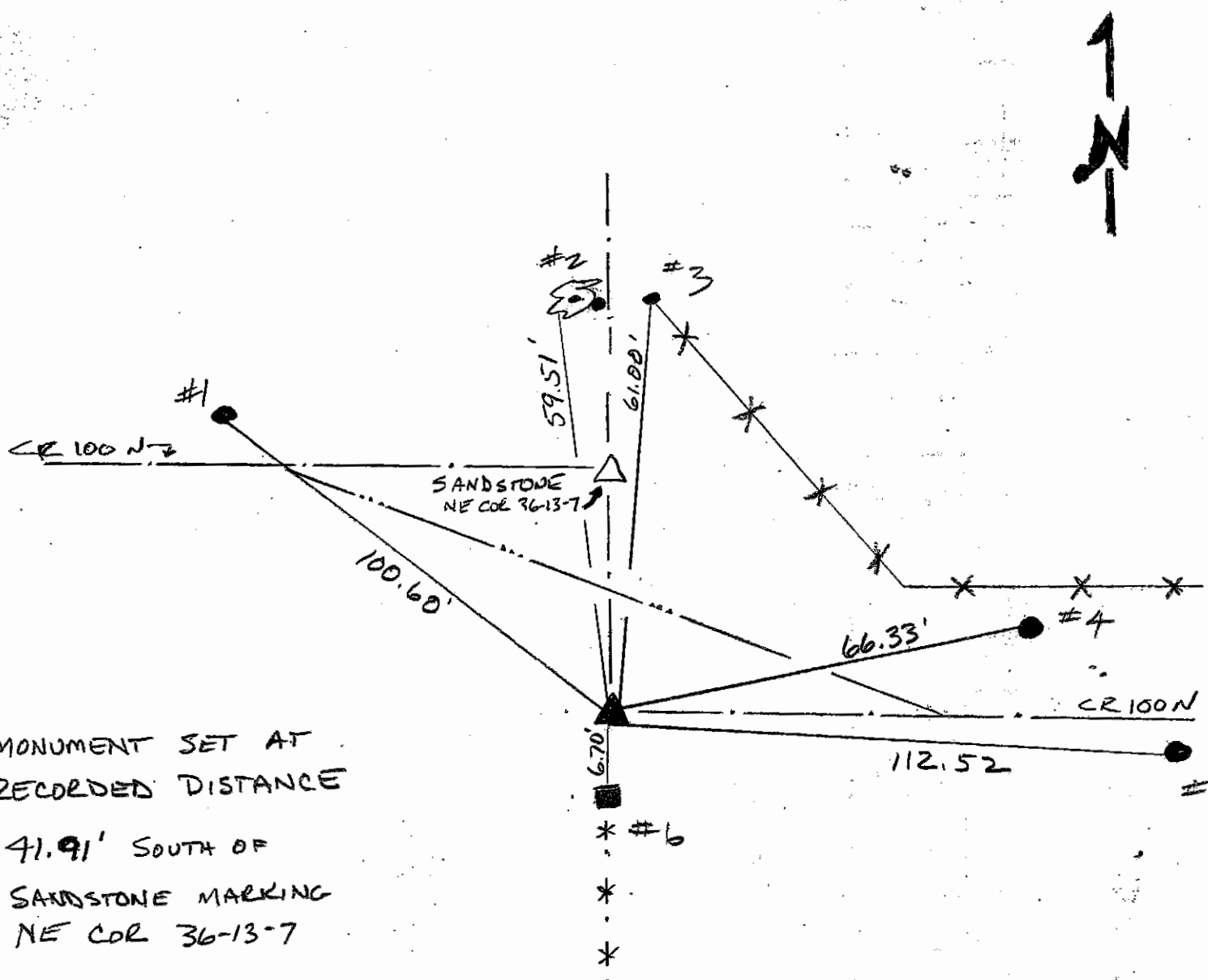
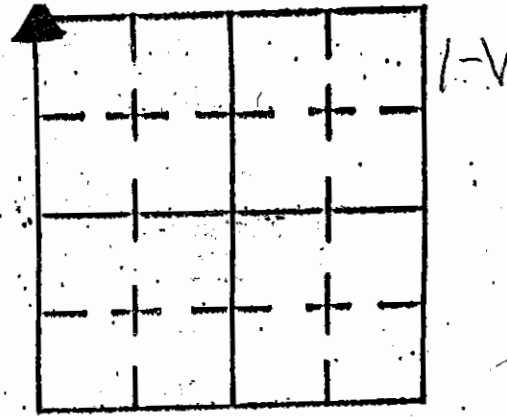
CREW P.C. TONY SIZES

Inst. _____ Rod _____

TYPE OF MARKER SC SURVEYOR MONUMENT Cond. JUST SET

METHOD OF ESTABLISHMENT PER INSTRUCTIONS OF S.C. SURVEYOR T. SUMERFORD

1V
(1 of 3)



MONUMENT SET AT RECORDED DISTANCE
41.91' SOUTH OF SANDSTONE MARKING NE COR 36-13-7

REFERENCE	DISTANCE	DESCRIPTION
1	100.60'	REMC POLE 10060 (PK NAIL 15" UP EAST SIDE)
2	59.51'	28" MAPLE (PK NAIL @ 15" UP WEST SIDE)
3	61.00	GATE POST (PK NAIL @ 15" UP SW SIDE)
4	66.33	TELEPHONE POLE - NO ID - PK NAIL 15" UP SOUTH SIDE
5	112.52	REMC POLE 10061 - PK NAIL 15" UP N. SIDE
6	6.70	CORNER POST - PK NAIL 15" UP EAST SIDE

* CARSONITE ROD SET NEXT TO CORNER POST SOUTH OF MONUMENT

UNION

1-V

SHELBY COUNTY, INDIANA
Sec. 31 T. 13 R. 8

DATE:
CREW:
OLD RECORD REF:
MARKER TYPE:

▲ Ref. No.

Method of Establishment

RECOVERED CO. MONUMENT FROM CO. TIES



Drawing Not To Scale

REF #	DISTANCE	DESCRIPTION
		ELEVATION 867.88'

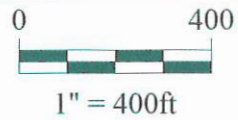
GEODETTIC INFORMATION
Datum: NAD83 (CORS96)

<p>GPS REF. 452 187 Sec Job: Sec 24-13-7</p> <p>DATE: 8/15/2017</p> <p>BY: TAYLOR SUMERFORD</p> <p>NORTHING: 1563180.047</p> <p>EASTING: 322983.202</p>	<p>DISCLAIMER</p> <p>The section corner coordinates annotated hereon have been obtained with RTK GPS methods by personnel of Shelby County Surveyor. No guarantee is made to the correctness or accuracy of these values and they have been provided for recovery and verification purposes only. The Shelby County Surveyor's Office will not be held liable for errors or negligence in part by the surveyor who does not physically determine the location of section lines perform in compliance with Indiana Title 865, Article 1, Rule 12-10 of the Administration Code. These coordinates will have no legal weight of authority unless monument and all its accessories have been obliterated.</p>
---	---

I-V



31-13-8 NW Cor NW 1/4



*Shelbyville-Shelby County
Geographic Information System
25 W. Polk St.
Shelbyville, Indiana 46176*

SECTION CORNER RECORD

SHELBY COUNTY, INDIANA

Sec. 31 T. 13 R. 8

DATE 02/09/05

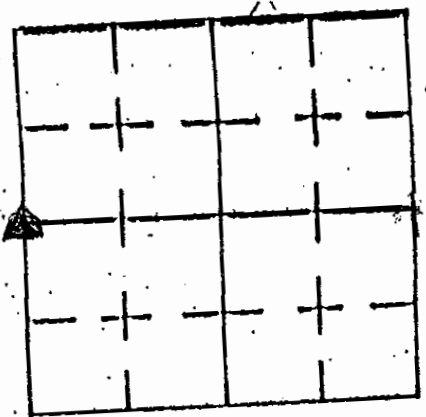
CREW P.C. Kevin NIGH

Inst. _____ Rod _____

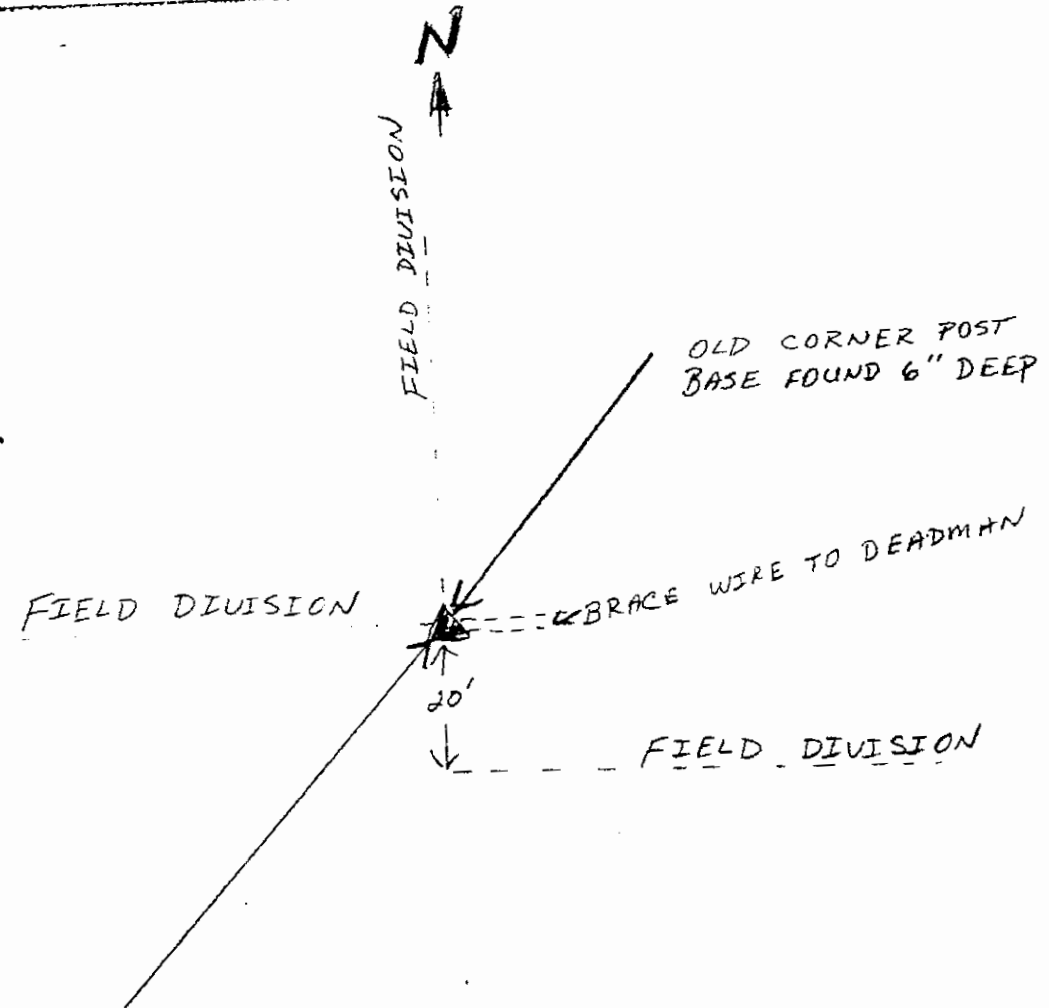
TYPE of MARKER REBAR Quarter CORNER Cond.

METHOD of ESTABLISHMENT _____

01X
1X
(1 of 1)



NEW



5/8" x 36" REBAR DRIVEN IN
CENTER OF POST BASE WITH SHELBY
COUNTY SURVEYOR MONUMENT
SET CARSONITE ROD 6" NORTH OF REBAR
NO REFERENCES AVAILABLE

REFERENCE	DISTANCE	DESCRIPTION

GEODETTIC INFORMATION
Datum: NAD83 (CORS96)

DISCLAIMER	
<p>GPS REF. J. Powell PLS P cor (ref 01X)</p> <p>DATE: 05/05/2014</p> <p>BY: Entered C. Droddy</p> <p>NORTHING: 1560521.101</p> <p>EASTING: 322998.845</p>	<p>The section corner coordinates annotated hereon have been obtained with RTK GPS methods by personnel of Shelby County Surveyor. No guarantee is made to the correctness or accuracy of these values and they have been provided for recovery and verification purposes only. The Shelby County Surveyor's Office will not be held liable for errors or negligence in part by the surveyor who does not physically determine the location of section lines perform in compliance with Indiana Title 865, Article 1, Rule 12-10 of the Administration Code. These coordinates have no legal weight of authority unless monument and all its accessories have been obliterated.</p>

SECTION CORNER RECORD

SHELBY COUNTY, INDIANA

1Z
(1 of 2)

Sec. 31 T. 13 R. 8

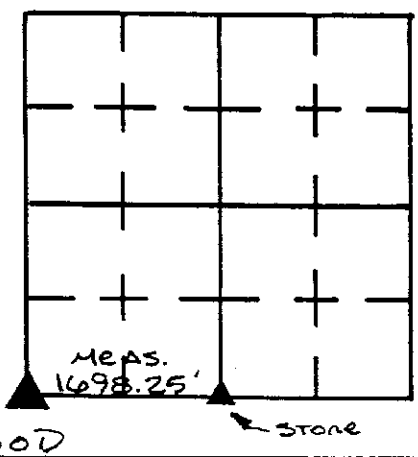
DATE 7/11/84

CREW P.C. L May

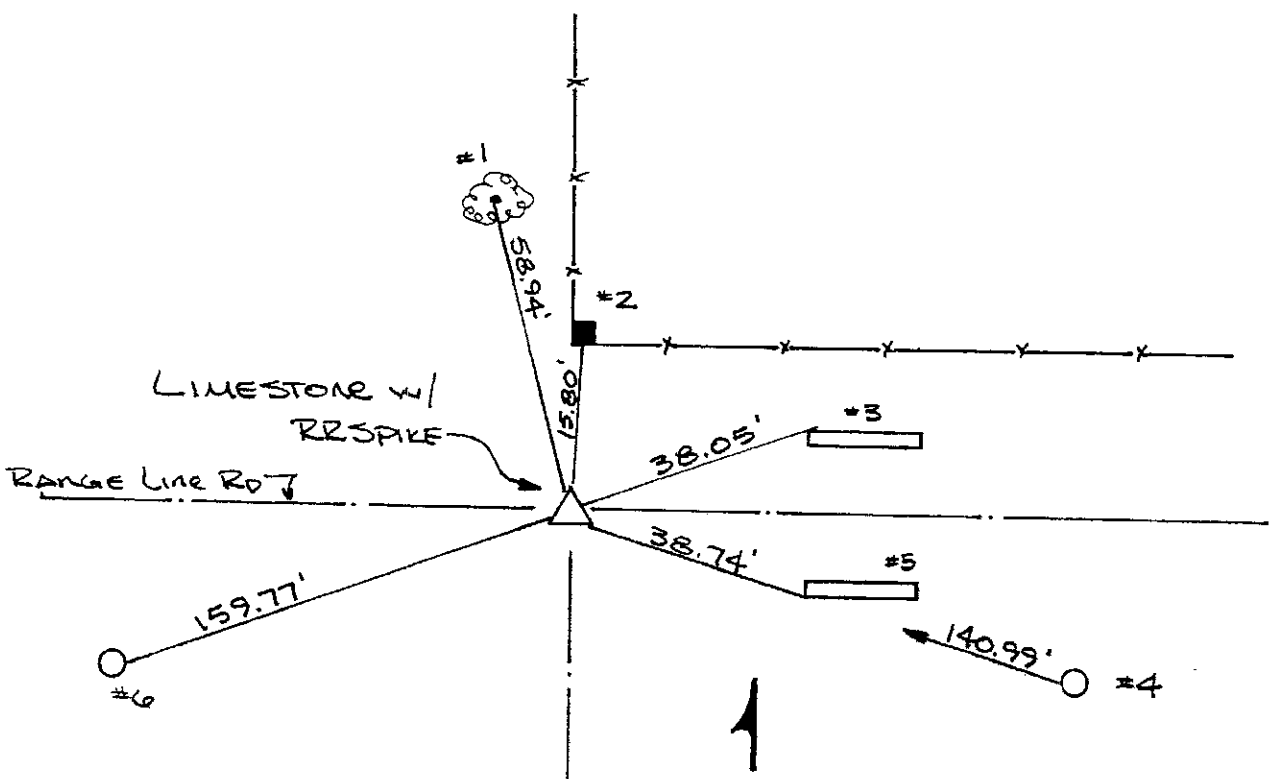
Inst. R Schaefer Rod JUSTICE/McGAWA

TYPE of MARKER Limestone Cond. GOOD

METHOD of ESTABLISHMENT Found PK Nail on Surface, 3 Set PK Nails



4.00' DUE SOUTH & EAST OF NAIL. DUG AND FOUND 3" X 8" LIMESTONE, 29" BELOW SURFACE. PLACED CUT "X" ON HIGH POINT. PLACED 2-RR SPIKES IN FILL ABOVE EACH OTHER AS WELL AS ABOVE "X". PLACED SPIKE ABOVE them ON ROAD SURFACE.



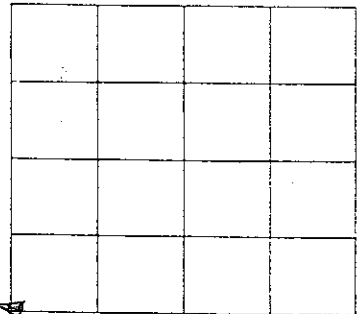
GPS REF. J. Powell PLS	DISCLAIMER The section corner coordinates annotated hereon have been obtained with RTK GPS methods by personnel of Shelby County Surveyor. No guarantee is made to the correctness or accuracy of these values and they have been provided for recovery and verification purposes only. The Shelby County Surveyor's Office will not be held liable for errors or negligence in part by the surveyor who does not physically determine the location of section lines in compliance with Indiana Title 865, Article 1, Rule 12-10 of the Administration Code. These coordinates have no legal weight of authority unless monument and all its accessories have been obliterated.
Z cor (ref 01Z)	
DATE: 05/05/2014	
BY: Entered C. Dreddy	
NORTHING: 1557852.079	
EASTING: 323072.732	

REFERENCE	DISTANCE	DESCRIPTION
1	58.94'	PK NAIL 8" UP SOUTH SIDE 36" MAPLE
2	15.80'	PK NAIL 10" UP SOUTH SIDE SQUARE WOOD CORNER POST
3	38.05'	NW CORNER OF CONC HEADWALL NORTH SIDE RD.
4	140.99'	PK NAIL 5" UP WEST SIDE REMC PWP #12199
5	38.74'	SW CORNER CONC. HEADWALL SOUTH SIDE RD.
6	159.77'	PK NAIL 4" UP EAST SIDE REMC PWP #12197
STRADDLE	3.74'	PK NAIL ON SURFACE (PMT) SOUTH
STRADDLE	3.97'	PK NAIL IN PMT EAST

SHELBY COUNTY, INDIANA
Sec. 31 T. 13 R. 8

DATE:
CREW:
OLD RECORD REF:
MARKER TYPE: RR SPIKE OVER STONE

▲ Ref. No. Z1



Method of Establishment

RECOVERED BY LARRY MAY 7/11/1984

RANGE ROAD

NOTE THIS IS A CONGRESSIONAL TOWNSHIP CORNER



Drawing Not To Scale

REF #	DISTANCE	DESCRIPTION

GEODETIC INFORMATION
Datum: NAD83 (CORS96)

GPS REF.	DISCLAIMER The section corner coordinates annotated hereon have been obtained with RTK GPS methods by personnel of Shelby County Surveyor. No guarantee is made to the correctness or accuracy of these values and they have been provided for recovery and verification purposes only. The Shelby County Surveyor's Office will not be held liable for errors or negligence in part by the surveyor who does not physically determine the location of section lines perform in compliance with Indiana Title 865, Article 1, Rule 12-10 of the Administration Code. These coordinates will have no legal weight of authority unless monument and all its accessories have been obliterated.
DATE:	
BY: JEFF POWELL	
NORTHING: 1557852.05	
EASTING: 323072.74	

SECTION CORNER RECORD

SHELBY COUNTY, INDIANA

2G
(1 of 1)

2-6

Sec. 7 T. 13-N R. 8-E

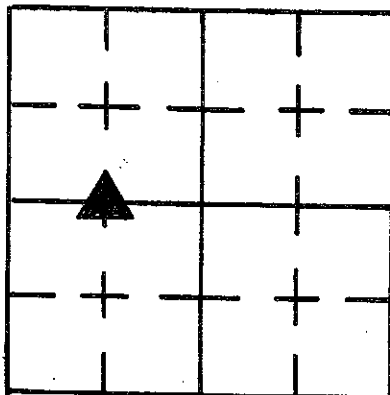
DATE 4/4/1989

CREW P.C. D. Rivers

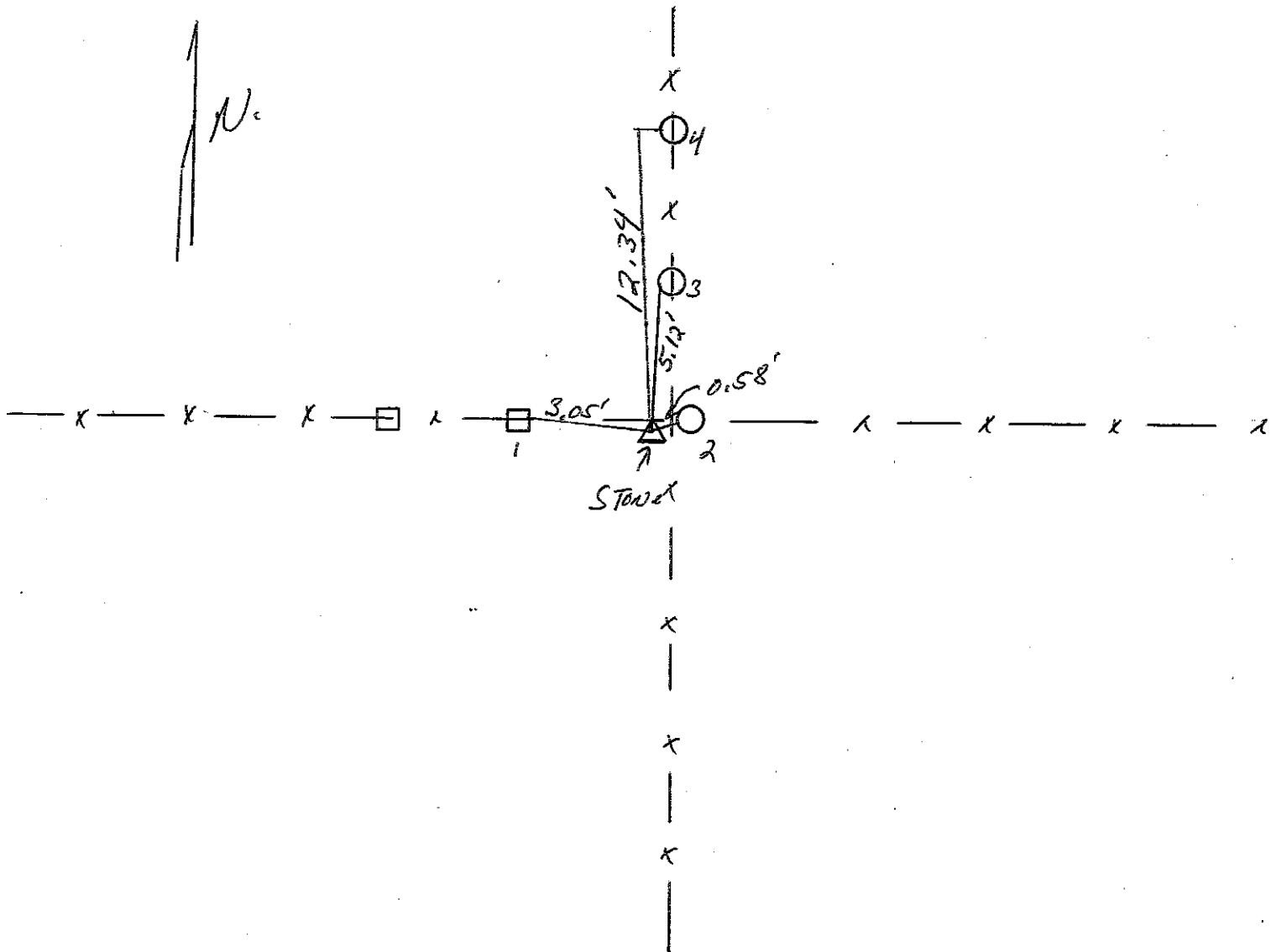
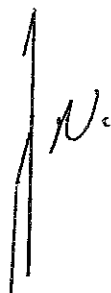
Inst. _____ Rod D. Wall

TYPE of MARKER Stone Cond. (Good) Limestone

METHOD of ESTABLISHMENT Found Stone on S.W. Side of



Corner Post Stone (12" N. To S. X 7" E. To W) 3" above ground
Stone is tapered to a sharp edge running N. To S. Put cut + in
middle of stone on edge. Set orange carsonite rod 7" North
& 8" W of stone 11" from rod to stone.



REFERENCE	DISTANCE	DESCRIPTION
1.	3.05'	R.K. NAIL N.E. Cor Square wooden fence post 3" up
2.	0.58'	R.K. NAIL W. SIDE Round wooden cor. post 7" up
3.	5.12'	R.K. NAIL W. SIDE Round wooden fence post 6" up
4.	12.34'	R.K. NAIL W. SIDE Round wooden blow post 5" up
		SET orange carsonite rod 7" North + 8" W.
		of stone direct line 11" W.W.

SECTION CORNER RECORD

SHELBY COUNTY, INDIANA

Sec. 7 T. 13-N R. 8-E

DATE 4/5/89

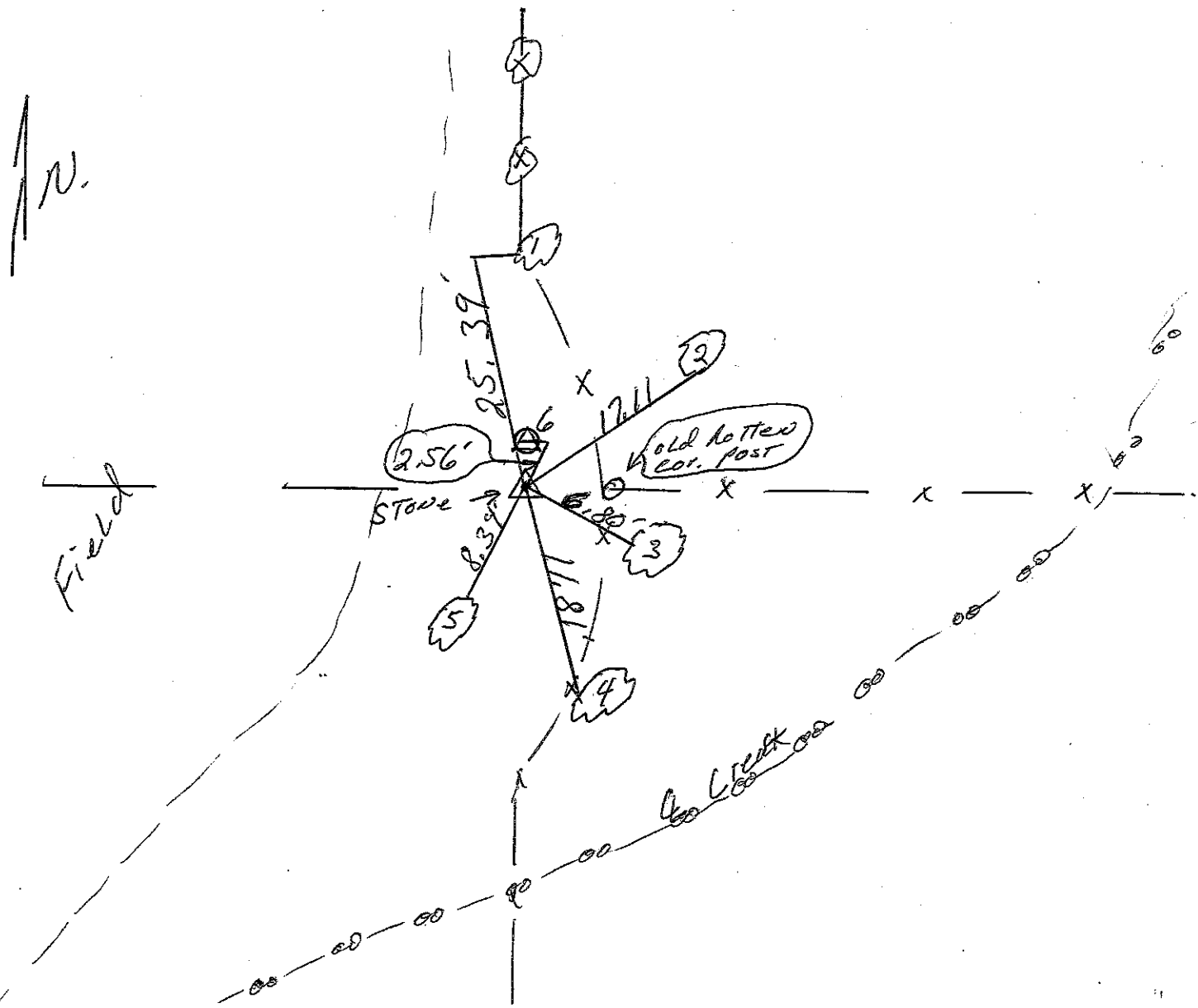
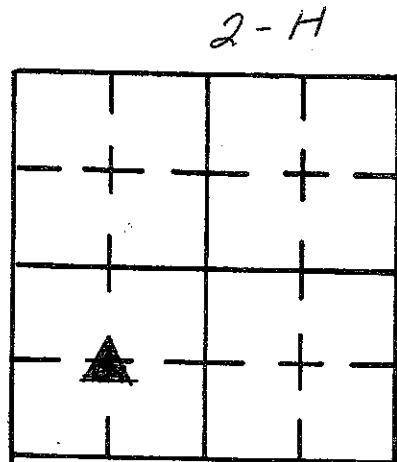
CREW P.C. Drivers

Inst. _____ Rod D. Wall

TYPE of MARKER Stone Cond. (Good) Granite

METHOD of ESTABLISHMENT Found stone 4' west of old
Kotton corner post. Set orange Carsoxite Rod 16" East
of + in Stone. Stone 3" above Ground.

2H
(1 of 1)



REFERENCE	DISTANCE	DESCRIPTION
1	25.39'	P.K. WALL W. SIDE 17" mallberry 24" up
2	17.11'	" " " " 15" Tree 7" up
3	6.80'	" " S.W. SIDE 15" Tree 6" up
4	11.81'	" " W. " 19" Tree 9" up
5	8.34'	" " E. " 12" Tree 7" up
6	2.56'	Cut + in Top of Large Granite boulder (boulder 26" E. to W. x 33" N. to S. 12" above Ground) Set orange Carsoxite Rod 16" East of + in Stone

SECTION CORNER RECORD

SHELBY COUNTY, INDIANA

Sec. 6 T. 13 R. 8

DATE 6/17/03

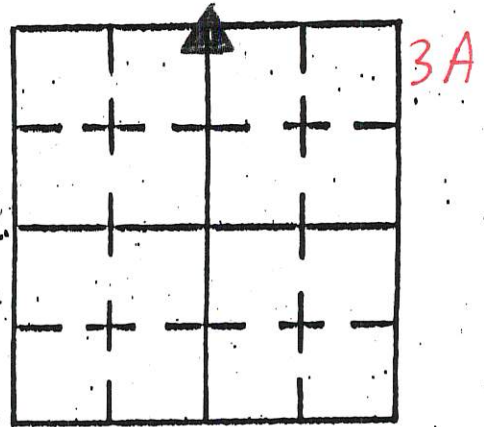
CREW P.C. TONY SIPES

Inst. Rod

TYPE of MARKER RR SPIKE OVER STONE Cond. GOOD

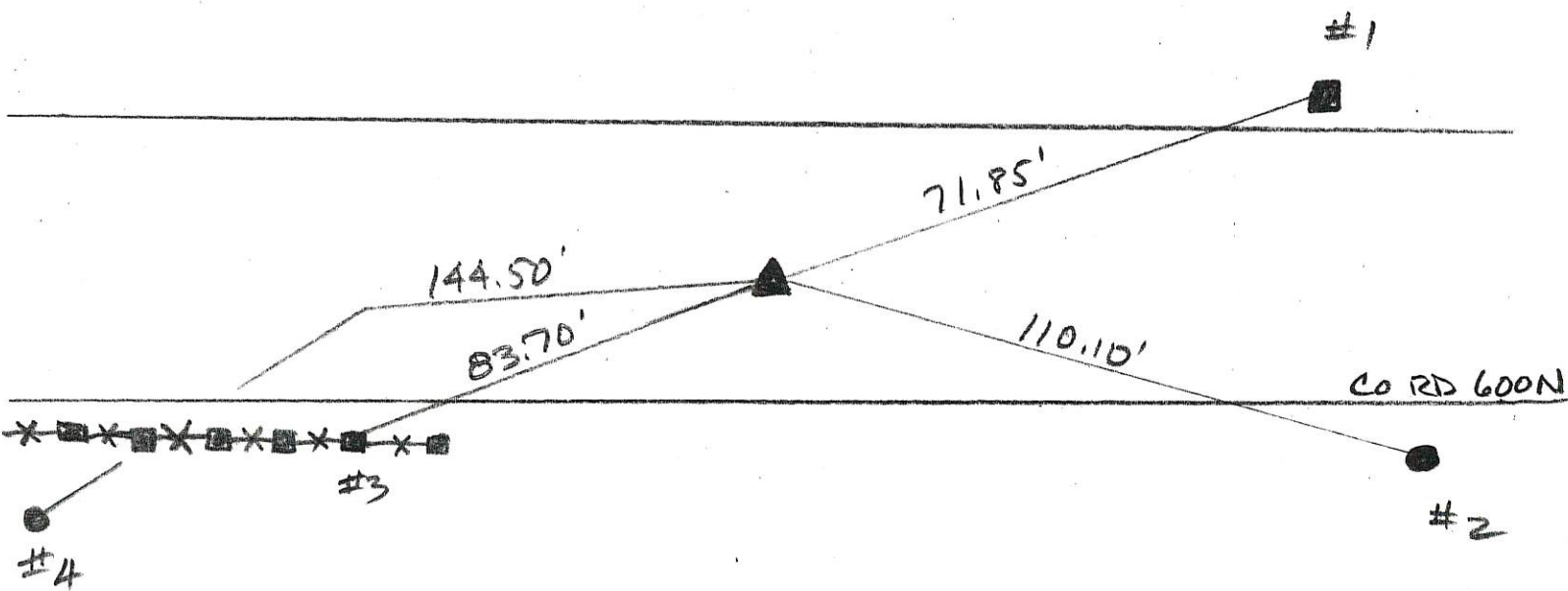
METHOD of ESTABLISHMENT PER SURVEY OF T. SUMERFORD

3A
(1 of 1)



PK NAILS OFFSET
3.0' N-E-S OF
RR SPIKE

STONE: .50' N|S
.60' E|W
.50' BELOW
ROAD LEVEL

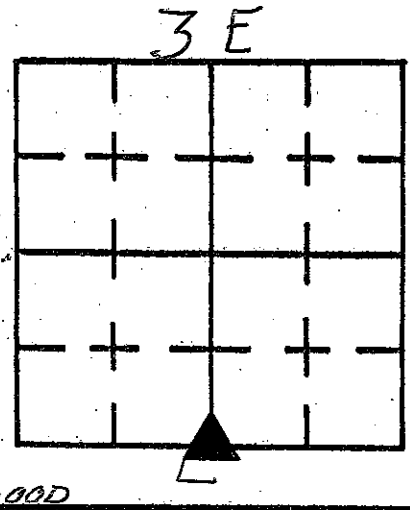


REFERENCE	DISTANCE	DESCRIPTION
1	71.85'	4X4 POST PK NAIL @ 15" UP SOUTH SIDE
2	110.10'	REMC POLE # 36180 PK NAIL @ 15" UP N. SIDE
3	83.70'	WOOD LINE POST (2ND FROM EAST END) PK NAIL @ 15" UP NORTH SIDE
4	144.50'	REMC POLE 36179 PK NAIL @ 15" UP N. SIDE

SECTION CORNER RECORD

SHELBY COUNTY, INDIANA

3E
(1 of 2)



Sec. 6 T. 13 R. 8

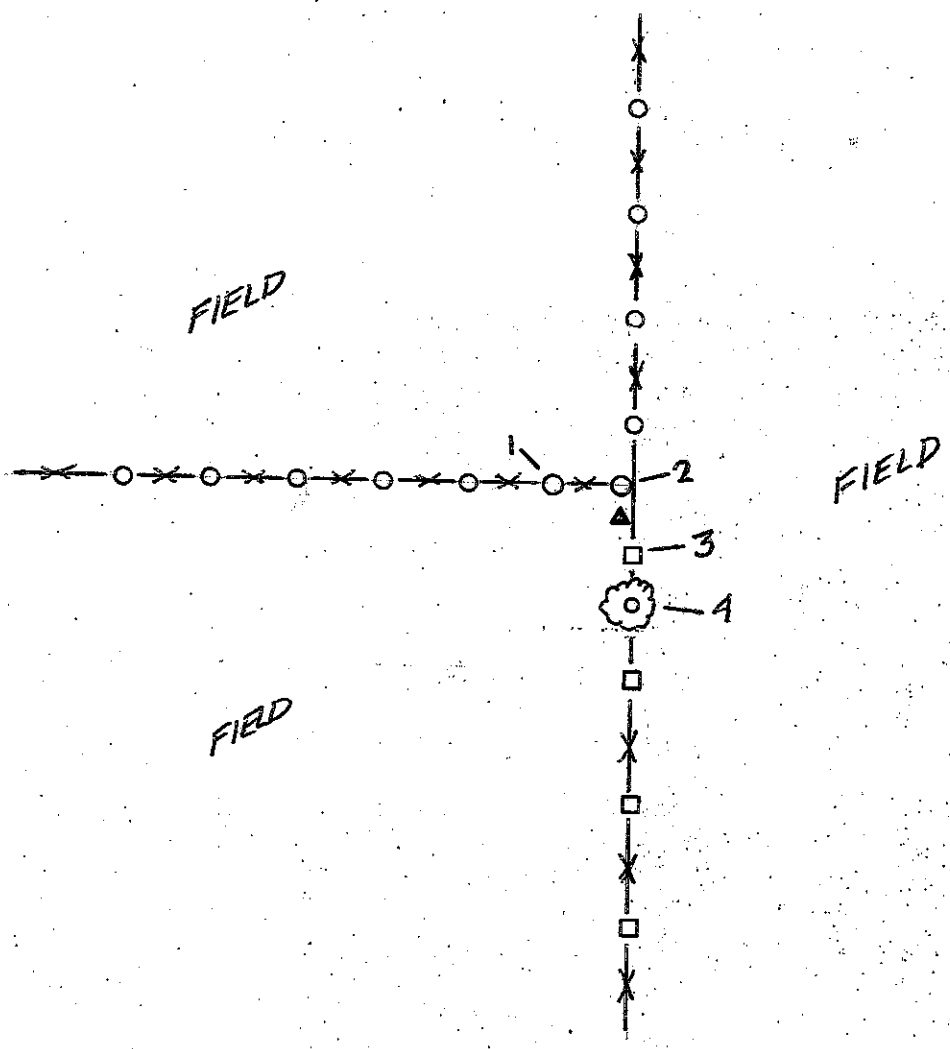
DATE 10/31/94

CREW P.C. I. BREWER

Inst. J. POWELL Rod _____

TYPE of MARKER SANDSTONE Cond. GOOD

METHOD of ESTABLISHMENT FOUND BY T. SUMMERFORD AT GROUND SURFACE. CUT "X" IN TOP OF STONE. SET MAGNETS NORTH & SOUTH OF STONE. SET WITNESS POST SOUTH EAST SIDE OF STONE.

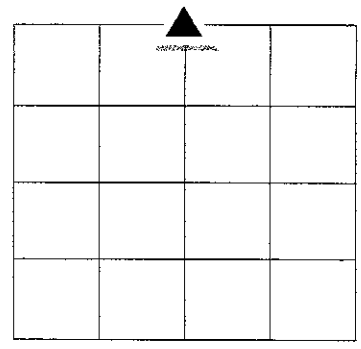


REFERENCE	DISTANCE	DESCRIPTION
1	7.43'	P.K. 6" UP S. SIDE FENCE POST
2	1.68'	P.K. 6" UP S. SIDE CORNER POST.
3	4.59'	P.K. 6" UP WEST SIDE FENCE POST.
4	10.22'	P.K. 12" UP WEST SIDE WALNUT TREE


SECTION CORNER RECORD
SHELBY COUNTY, INDIANA
S. 18 T. 13 R. 8E

03J Ref. No.

DATE: 04/03/2015
CREW: J. Powell
OLD RECORD REF: county Cross Ties
MARKER TYPE: Capped Rebar



J. Powell calculated corner based on Isley survey Bk 18, Pg38; No monument set since point falls in middle field



REF #	DISTANCE	DESCRIPTION

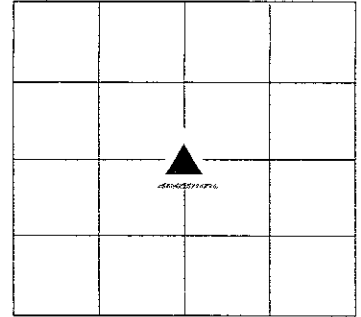
GEODETIC INFORMATION
Datum: NAD83 (CORS96)

GPS REF.	DISCLAIMER
J. Powell surveyed	The section corner coordinates annotated hereon have been obtained with RTK GPS methods by personnel of Shelby County Surveyor. No guarantee is made to the correctness or accuracy of these values and they have been provided for recovery and verification purposes only. The Shelby County Surveyor's Office will not be held liable for errors or negligence in part by the surveyor who does not physically determine the location of section lines perform in compliance with Indiana Title 865, Article 1, Rule 12-10 of the Administration Code. These coordinates will have no legal weight of authority unless monument and all its accessories have been obliterated.
DATE: 04/13/2015	
BY: C. Droddy	
NORTHING: 1579405.43	
EASTING: 324535.24	


SECTION CORNER RECORD
SHELBY COUNTY, INDIANA
S. 18 T. 13 R. 8E

03L Ref. No.

DATE: 04/03/2015
CREW: J. Powell
OLD RECORD REF: county Cross Ties
MARKER TYPE: Capped Rebar



There seems to be a gap of 1.4' at the South end and 2.4' at the North end between the West line of Foltz Farms Inc. #0104837, 21.412 acres And the Lloyd and Deborah Dickson, DR Bk 284 Pg 279, 2.0 acres with the Line of the Southwest qtr section 18 as established per this survey



REF #	DISTANCE	DESCRIPTION

GEODETIC INFORMATION
Datum: NAD83 (CORS96)

GPS REF.	DISCLAIMER
J. Powell surveyed	The section corner coordinates annotated hereon have been obtained with RTK GPS methods by personnel of Shelby County Surveyor. No guarantee is made to the correctness or accuracy of these values and they have been provided for recovery and verification purposes only. The Shelby County Surveyor's Office will not be held liable for errors or negligence in part by the surveyor who does not physically determine the location of section lines perform in compliance with Indiana Title 865, Article 1, Rule 12-10 of the Administration Code. These coordinates will have no legal weight of authority unless monument and all its accessories have been obliterated.
DATE: 04/13/2015	
BY: C. Droddy	
NORTHING: 1576702.74	
EASTING: 324585.51	

SECTION CORNER RECORD

SHELBY COUNTY, INDIANA

Sec. 30 T. 13 R. 8

DATE 8/11/03

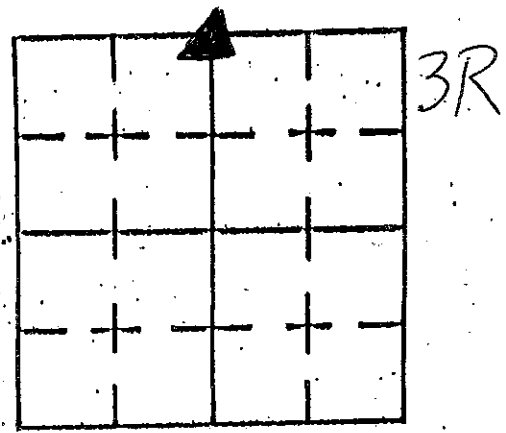
CREW P.C. TONY SIPES

Inst. _____ Rod _____

TYPE of MARKER RR SPIKE OVER STONE Cond. _____

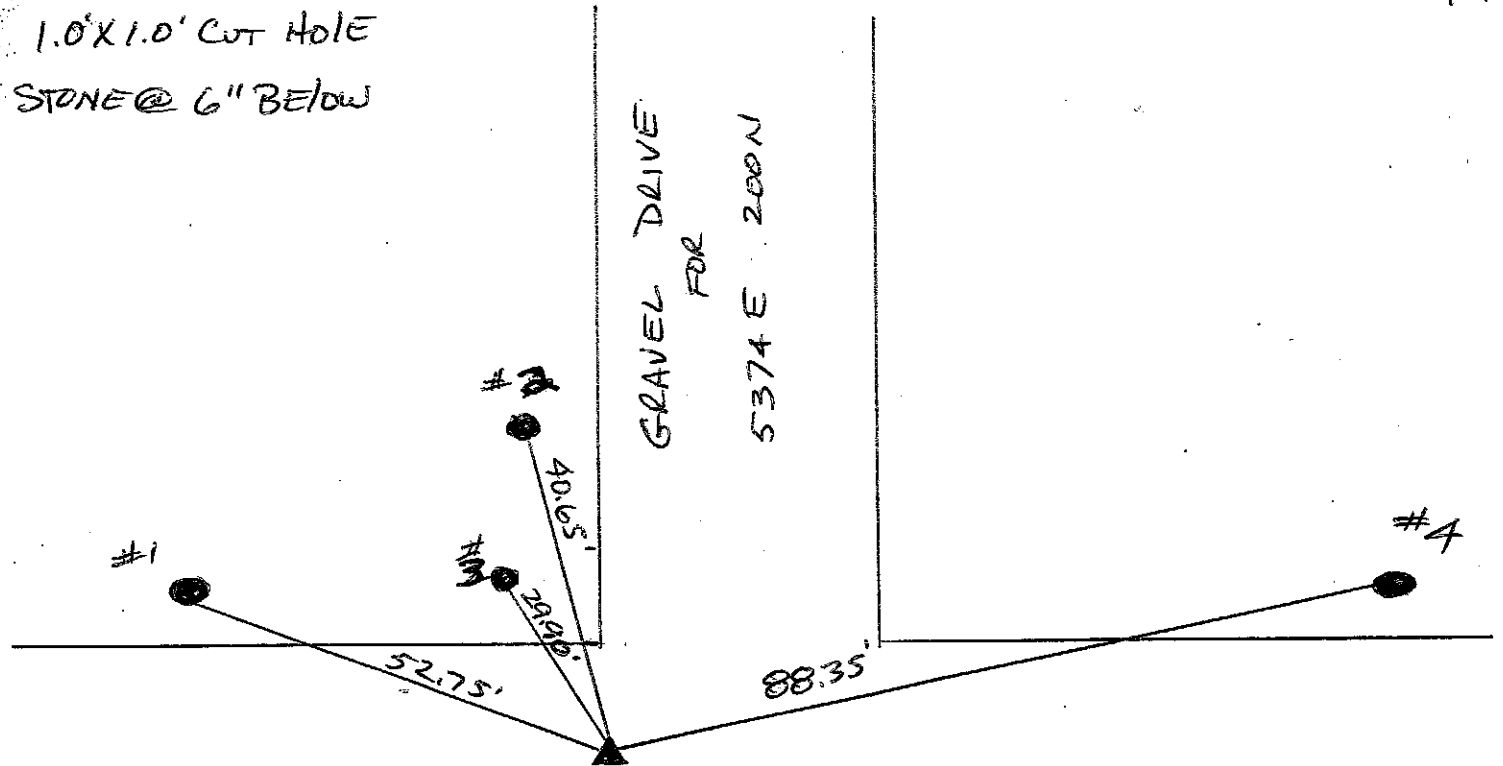
METHOD of ESTABLISHMENT STONE LOCATED

3R
(1 of 1)



* RR SPIKE SET IN
1.0' X 1.0' CUT HOLE
STONE @ 6" BELOW

↑
N



CO. RD 200N

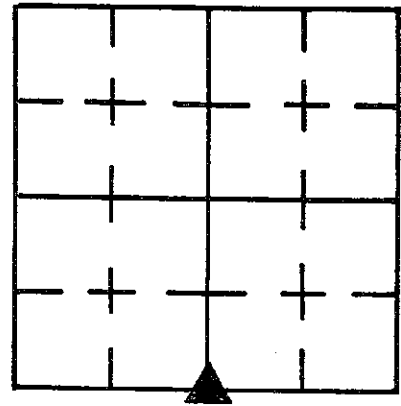
COLD RUSHVILLE ROAD

REFERENCE	DISTANCE	DESCRIPTION
1	52.75'	REMC POLE 23304 - PK NAIL @ 15" UP SO. SIDE
2	40.65'	REMC POLE 23477 - PK NAIL @ 15" UP EAST SIDE
3	29.90'	COR. POST - PK NAIL @ 15" UP EAST SIDE
4	88.35'	REMC POLE 21219 PK NAIL @ 15" UP SO. SIDE

SECTION CORNER RECORD

SHELBY COUNTY, INDIANA

3V
(1 of 2)



Sec. 30 T. 13 R. 8

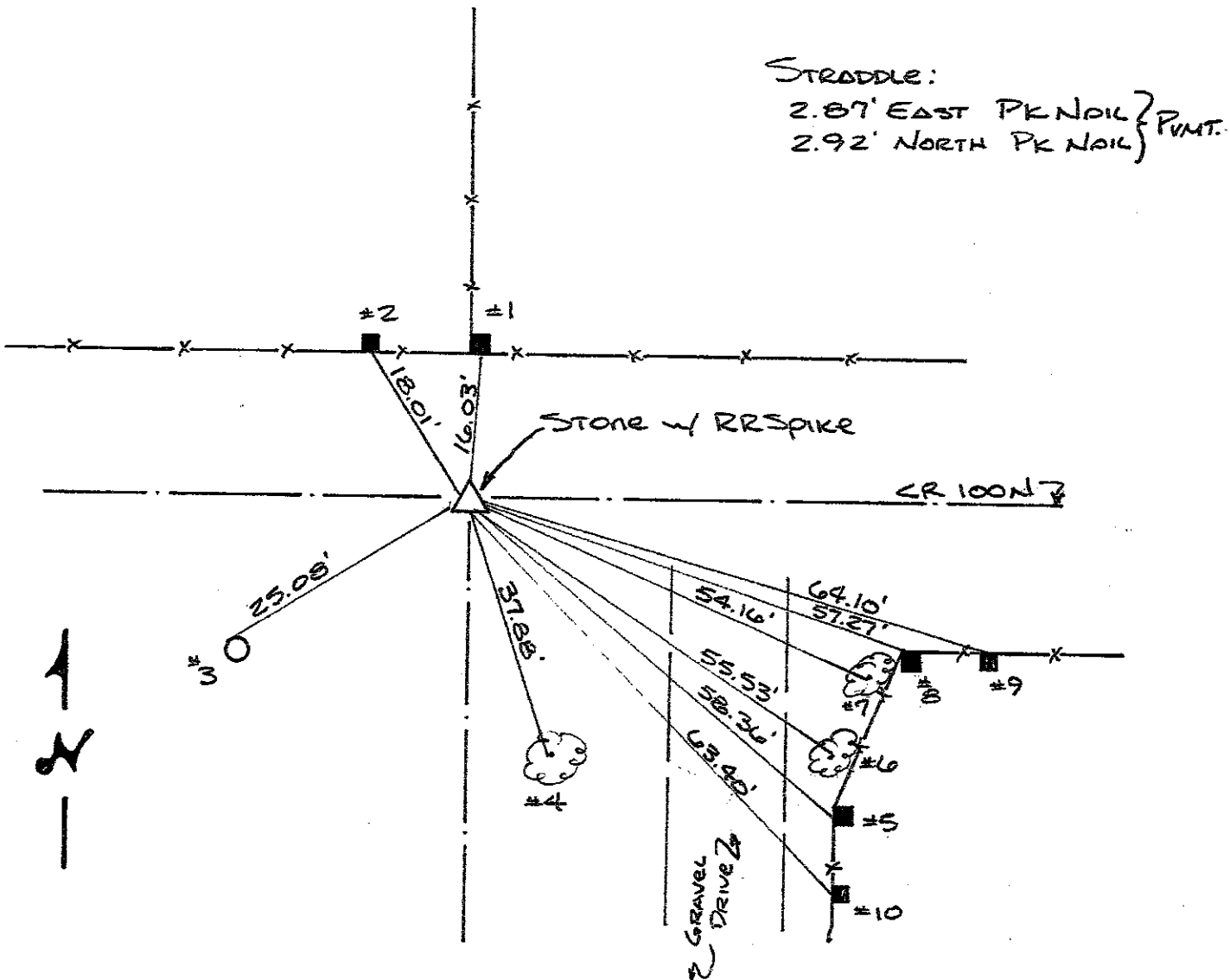
DATE 6/6/85

CREW P.C. L May

Inst. Rod C Pogue

TYPE of MARKER Stone Cond. GOOD

METHOD of ESTABLISHMENT FOUND PK NAIL ON SURFACE, SET
PK NAILS 3.00' E. + N. OF NAIL FOUND, DUG AND FOUND 5" N-S X 12" E-W
(CONT'D ON BACK)



REFERENCE	DISTANCE	DESCRIPTION
1	16.03'	PK NAIL 11" UP SOUTH SIDE SQUARE WOOD COR. POST
2	18.01'	PK NAIL 9" UP SOUTH SIDE SQUARE WOOD BRACE POST
3	25.08'	PK NAIL 6' UP N.W. SIDE REMC Pwp 10072 (27)(C12/7/5)
4	37.88'	PK NAIL 7" UP S.W. ROOT 36" MAPLE
5	58.36'	PK NAIL 12" UP WEST SIDE SQUARE WOOD COR. POST
6	55.53'	PK NAIL 12" UP N.W. SIDE 42" MAPLE
7	54.16'	PK NAIL 11" UP WEST SIDE 24" MAPLE
8	57.27'	PK NAIL 10" UP NORTH SIDE SQUARE WOOD COR. POST
9	64.10'	PK NAIL 13" UP NORTH SIDE SQUARE WOOD BRACE POST
10	63.40'	PK NAIL 9" UP WEST SIDE SQUARE WOOD BRACE POST

3V


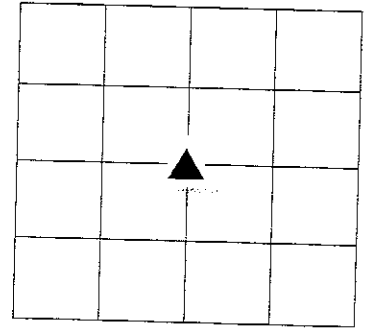
(2 of 2)

Stone, 6" Below PVMT. SET CUT "X" ON HIGH POINT, PLACED
RR SPIKES 3" N+S OF "X", 2" BELOW TOP OF STONE. PLACED
RR SPIKE ON SURFACE ABOVE "X" REPLACING PK NAIL FOUND.

SECTION CORNER RECORD
SHELBY COUNTY, INDIANA
S. 31 T.13 R. 8

DATE: 03/25/2014
 CREW: J. Powell/ T. Sumerford
 OLD RECORD REF:
 MARKER TYPE: Stone 4" below surface: East side of Corner Post

03X Ref. No.



REF #	DISTANCE	DESCRIPTION

GEODETIC INFORMATION
Datum: NAD83 (CORS96)

GPS REF. J. Powell	<p>DISCLAIMER</p> <p>The section corner coordinates annotated hereon have been obtained with RTK GPS methods by personnel of Shelby County Surveyor. No guarantee is made to the correctness or accuracy of these values and they have been provided for recovery and verification purposes only. The Shelby County Surveyor's Office will not be held liable for errors or negligence in part by the surveyor who does not physically determine the location of section lines perform in compliance with Indiana Title 865, Article 1, Rule 12-10 of the Administration Code. These coordinates will have no legal weight of authority unless monument and all its accessories have been obliterated.</p>
DATE: 03/25/2014	
BY: Entered by: C. Droddy	
NORTHING: 1560521.104	
EASTING: 324747.900	

SECTION CORNER RECORD

SHELBY COUNTY, INDIANA

Sec. 31 T. 13 R. 8

DATE 7/9/24

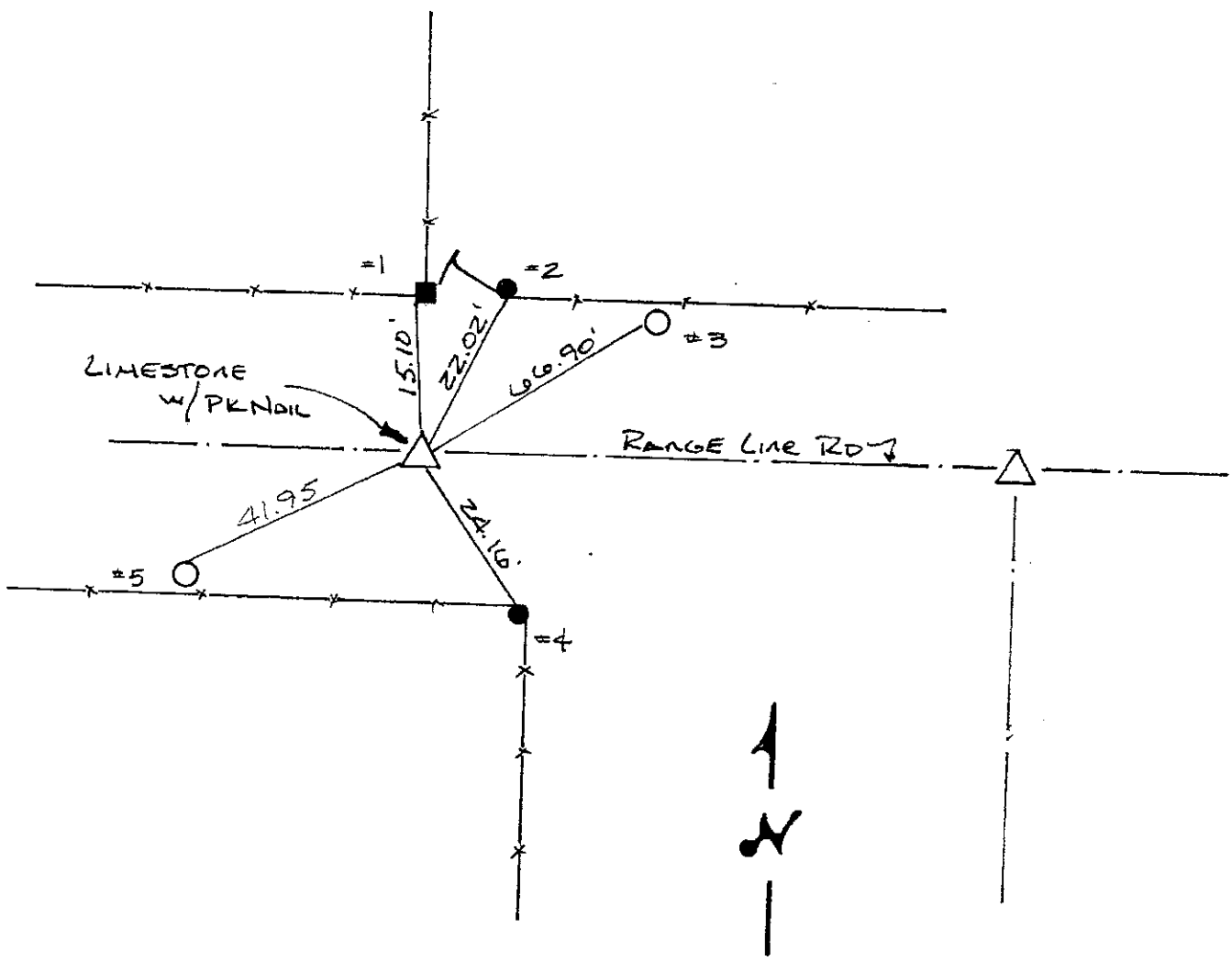
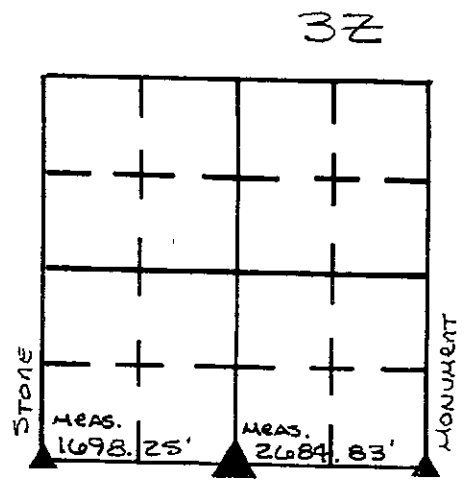
CREW P.C. L May

Inst. R Schaefer Rod L Justice

TYPE of MARKER Limestone Cond. Poor

METHOD of ESTABLISHMENT Nothing Found on Surface, Split Existing

Fences and used fence running north for line, dug and found limestone 8" down, set RR spikes 8" N & S of high point flush with top of stone. PLACED PK Nail on surface ABOVE stone.



REFERENCE	DISTANCE	DESCRIPTION
1	15.10'	SE CORNER 6" UP SQUARE CONC. COR. POST
2	22.02'	PK NAIL 4" UP SOUTH SIDE ROUND WOOD GATE POST
3	66.90'	PK NAIL 9" UP WEST SIDE UTILITY POLE (NO I.D.)
4	24.16'	PK NAIL 6" UP NORTH SIDE ROUND WOOD CORNER POST
5	41.95'	PK NAIL 10" UP NORTH SIDE REMC PUP #12212

GPS REF. J. Powell PLS X cor. (ref. 03Z)	DISCLAIMER The section corner coordinates annotated hereon have been obtained with RTK GPS methods by personnel of Shelby County Surveyor. No guarantee is made to the correctness or accuracy of these values and they have been provided for recovery and verification purposes only. The Shelby County Surveyor's Office will not be held liable for errors or negligence in part by the surveyor who does not physically determine the location of section lines perform in compliance with Indiana Title 865, Article 1, Rule 12-10 of the Administration Code. These coordinates will have no legal weight of authority unless monument and all its accessories have been obliterated.
DATE: Received 05/05/2014	
BY: Entered C. Drodgy	
NORTHING: 1557851.359	
EASTING: 324770.887	

SECTION CORNER RECORD

SHELBY COUNTY, INDIANA

Sec. 7 T. 13-N R. 8-E

DATE 4/12/1989

CREW P.C. Dale Rivers

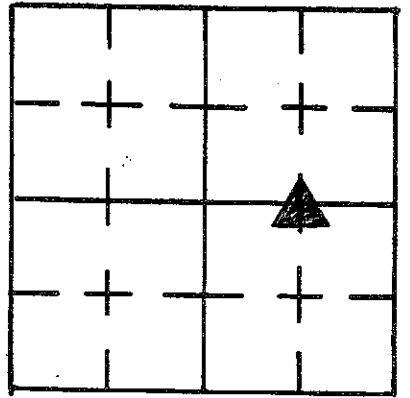
Inst. _____ Rod John Hall

TYPE of MARKER Stone Cond. Good (Blue Granite)

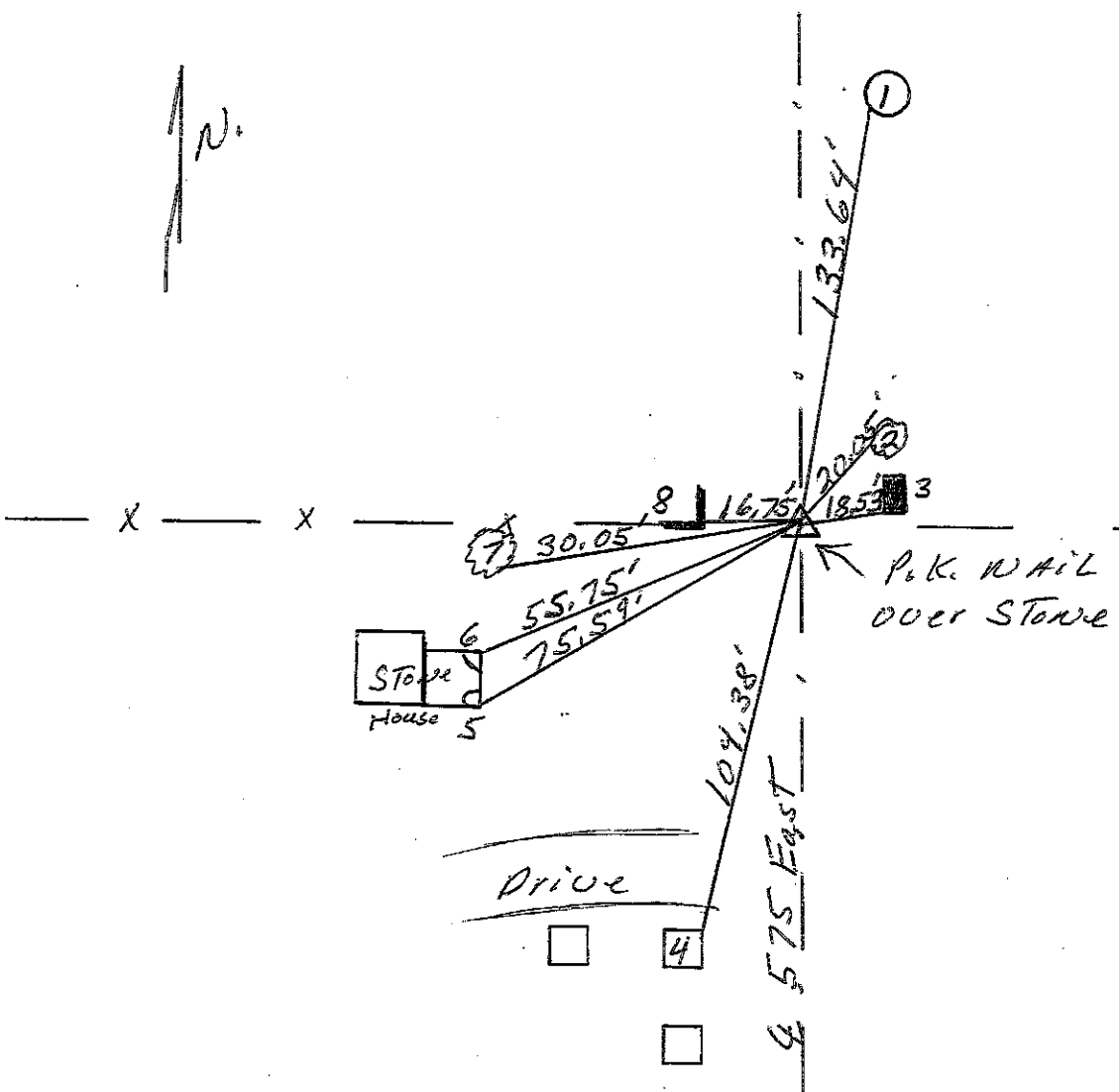
METHOD of ESTABLISHMENT Found Pk. Nail @ Surface set

4-G

4G
(1 of 1)



2 P.K.'S 3.00' South & East of Nail. Dug & Found Stone 4" Deep 0.40' North of & 0.33' W of Nail 0.52' Direct. Stone 10" N. to S. X 7" E. to W. Put cut + in High point. set Two R.R. Spikes 7" deep 6" E. & W. of +. Stone to offsets South 3.42' & East 2.72'.



REFERENCE	DISTANCE	DESCRIPTION
1.	133.64'	P.K. NAIL W. SIDE UTILITY Pole R.E.M.C. #35673 (9" up)
2.	20.05'	P.K. NAIL S.W. SIDE 8" Ash Tree 6" up
3.	18.53'	S.W. Corner Lime Stone Fence Post @ Ground Level
4.	104.38'	N.E. Corner Square Concrete Fence Post @ Ground Level
5.	75.59'	S.E. Corner House Foundation 3" up
6.	55.75'	N.E. () () () 12" up
7.	30.05'	P.K. NAIL Southwesterly Mast Root 26" Elm 6" up
8.	16.73'	Face of Angle Iron Corner Post @ Ground Level
OFFSet	3.42'	P.K. NAIL in Surface South of Stone
OFFSet	2.72'	P.K. NAIL () () East () ()

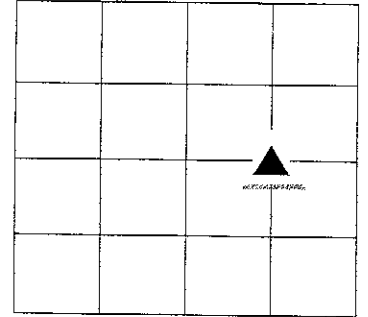
Set P.K. over Stone
 Note #1 through #7 Plumbed.

SECTION CORNER RECORD
SHELBY COUNTY, INDIANA
S. 18 T. 13 R. 8E

04L Ref. No.

DATE: 04/03/2015
CREW: J. Powell
OLD RECORD REF: county Cross Ties
MARKER TYPE: Capped Rebar

No monument was set or found. Calculated location being 1.9N & 2.5W of the corner established per the Pace survey 3-6-01 and 2.5; South of the intersection



REF #	DISTANCE	DESCRIPTION

GEODETIC INFORMATION
Datum: NAD83 (CORS96)

GPS REF.	DISCLAIMER
J. Powell surveyed	The section corner coordinates annotated hereon have been obtained with RTK GPS methods by personnel of Shelby County Surveyor. No guarantee is made to the correctness or accuracy of these values and they have been provided for recovery and verification purposes only. The Shelby County Surveyor's Office will not be held liable for errors or negligence in part by the surveyor who does not physically determine the location of section lines perform in compliance with Indiana Title 865, Article 1, Rule 12-10 of the Administration Code. These coordinates will have no legal weight of authority unless monument and all its accessories have been obliterated.
DATE: 04/13/2015	
BY: C. Droddy	
NORTHING: 1576682.52	
EASTING: 325925.51	

SECTION CORNER RECORD

SHELBY COUNTY, INDIANA

4L
(2 of 2)

Sec. 18 T. 13 R. 8

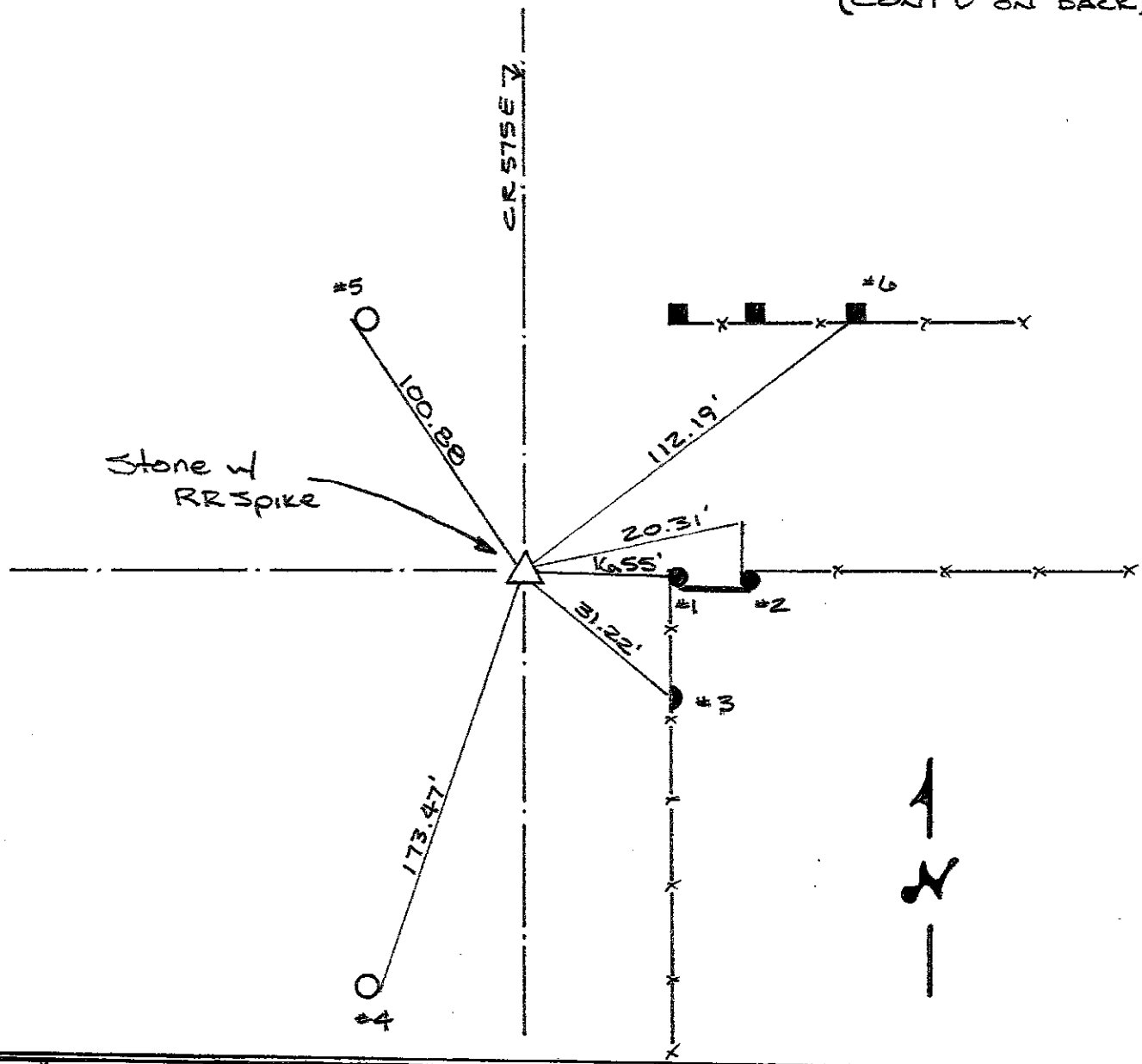
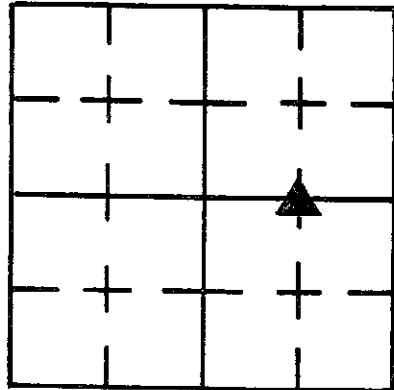
DATE 10/7/85

CREW P.C. L May

Inst. D Rivers Rod Suclair/Pouge

TYPE of MARKER Stone Cond. Good

METHOD of ESTABLISHMENT FOUND PK NAIL ON SURFACE, SET PK NAILS 2.00' N.+W. OF NAIL FOUND, DUG AND FOUND 10" N-S X 7" E-W (CONT'D ON BACK)



REFERENCE	DISTANCE	DESCRIPTION
1	16.55'	PK Nail 4" UP WEST SIDE ROUND WOOD END POST
2	20.31'	PK Nail 8" UP N.W. SIDE ROUND WOOD END POST
3	31.22'	PK Nail 9" UP WEST SIDE 1/2 ROUND ^{WOOD} FENCE POST
4	173.47'	PK Nail 12" UP S.E. SIDE REMC PWP # 10255
5	100.88'	PK Nail 8" UP WEST SIDE REMC PWP # 10256
6	112.19'	PK Nail 7" UP S.W. CORNER SQUARE WOOD FENCE POST
Straddle	1.94'	PK Nail in POINT NORTH
Straddle	1.90'	PK Nail in POINT WEST

SECTION CORNER RECORD

SHELBY COUNTY, INDIANA

Sec. 19 T. 13 R. 8

DATE 3/4/03

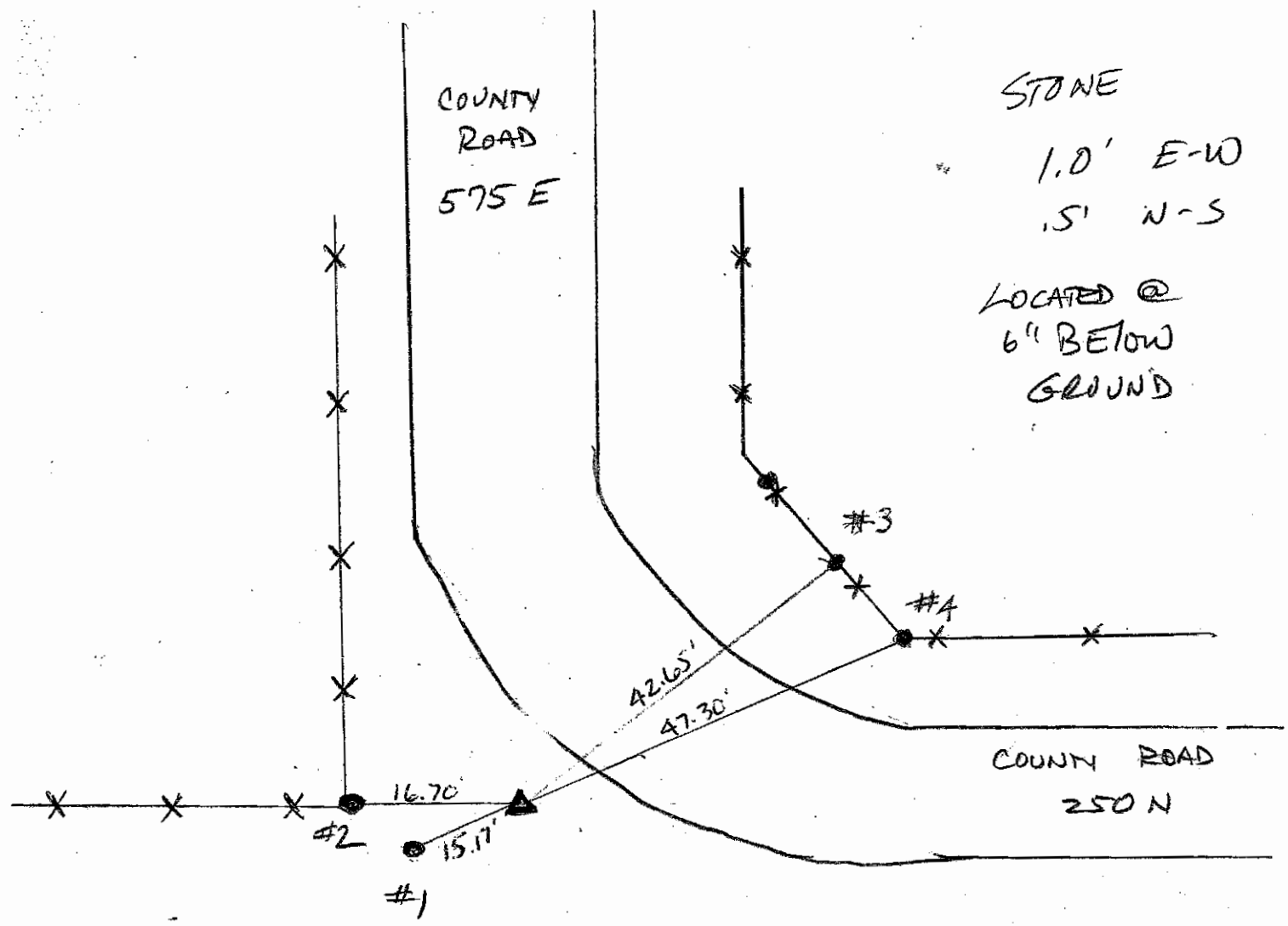
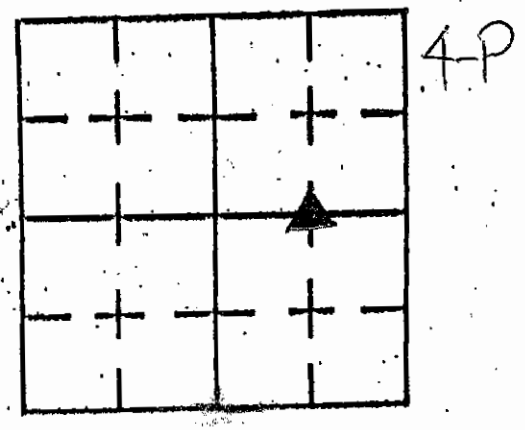
CREW P.C. TONY SILES

Inst. _____ Rod _____

TYPE of MARKER STONE - Cond. GOOD

METHOD of ESTABLISHMENT LOCATED DURING SURVEY BY
J. POWELL - VERIFIED BY THIS OFFICE

4P
(1 of 3)



REFERENCE	DISTANCE	DESCRIPTION
1	15.17'	REMC POLE 41741 - PK NAIL 12" UP SO. SIDE
2	16.70'	WOOD CORNER POST - PK NAIL 10" UP SO. SIDE
3	42.65'	WOOD GATE POST - PK NAIL 10" UP WEST SIDE
4	47.30'	WOOD CORNER POST - PK NAIL 15" UP SO. SIDE
		STONE IS LOCATED 1.30' N & .50' E OF REBAR PROPERTY MARKER

4P

(2 of 3)

"E" Cor. Sec. 19-13N-8E OLD POST @ 36" SHOWN IN RED.



4-P

NOTE: SEVERAL ROCKS FOUND AROUND HOLE. POST HELD FOR CORNER.

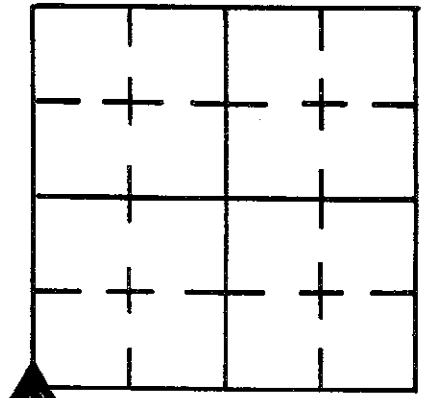
"E" Cor. Sec. 19-13N-8E



4-P

SECTION CORNER RECORD SHELBY COUNTY, INDIANA

5J
(1 of 2)



Sec. 8 T. 13 R. 8

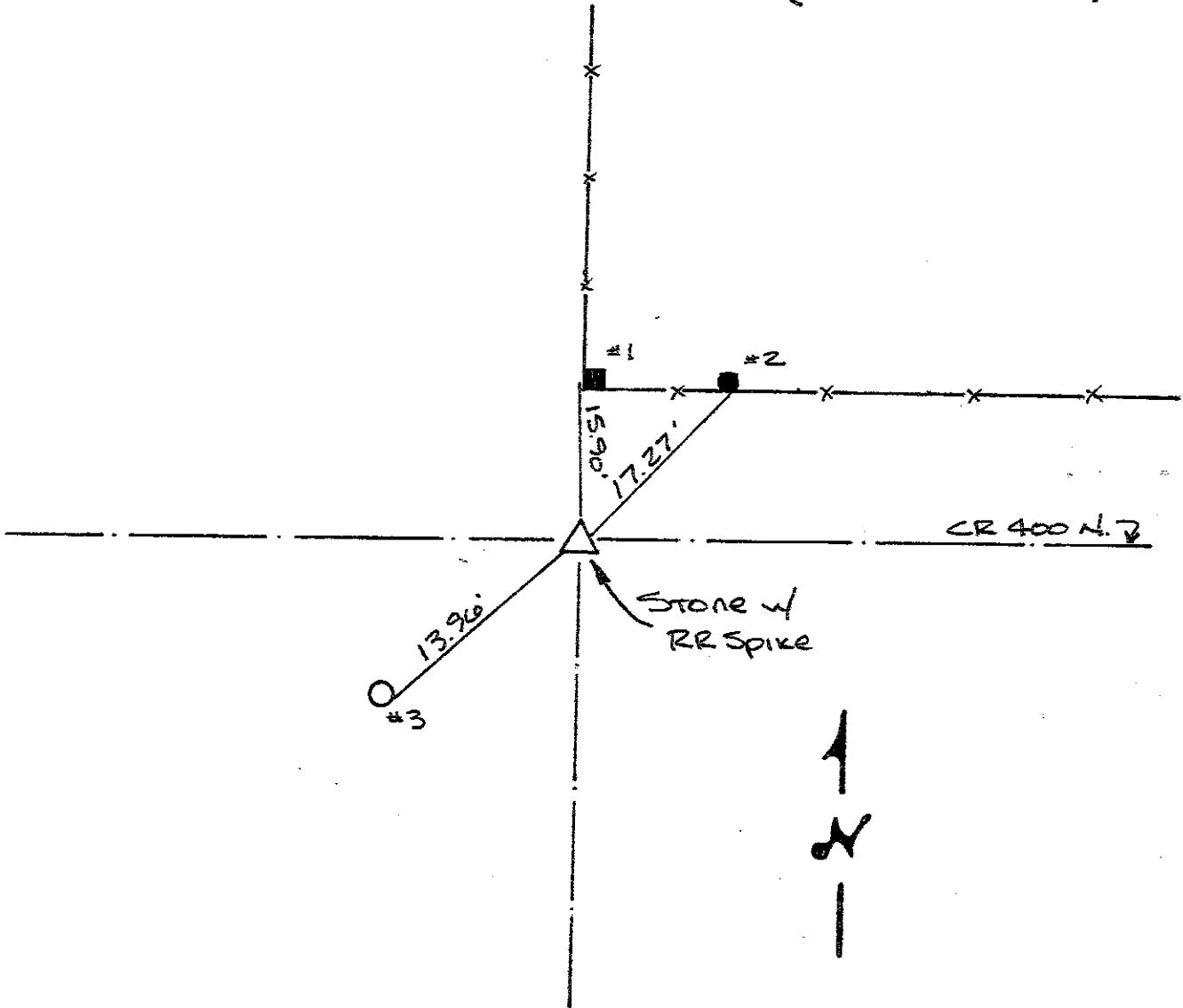
DATE 6/6/85

CREW P.C. L May

Inst. _____ Rod C. Pogue

TYPE of MARKER Stone Cond. GOOD

METHOD of ESTABLISHMENT NOTHING FOUND ON SURFACE, SPLIT ROAD AND lined in on Fence line RUNNING NORTH. DUG AND FOUND 8"X8" (CONTD ON BACK)



REFERENCE	DISTANCE	DESCRIPTION
1	15.90'	PK Nail 7" UP West Side Square Wood Corner Post
2	17.27'	PK Nail 15" UP S.E. Side Round Wood Brace Post
3	13.96'	PK Nail 6" UP EAST Side REMC Pwp # 35242
STRADDLE	2.00'	PK Nail in Point SOUTH
STRADDLE	2.00'	PK Nail in Point WEST

5J

(2 of 2)

Stone

9" Below SURFACE, PLACED CUT "X" ON HIGH POINT,
Placed RR SPIKE 5" E+W OF "X" 3" Below top of Stone.
Placed RR SPIKE ON SURFACE ABOVE "X".

SECTION CORNER RECORD

5L
(1 of 1)

SHELBY COUNTY, INDIANA

Sec. 17 T. 13 R. 8

DATE 12/14/84

CREW P.C. L MAY

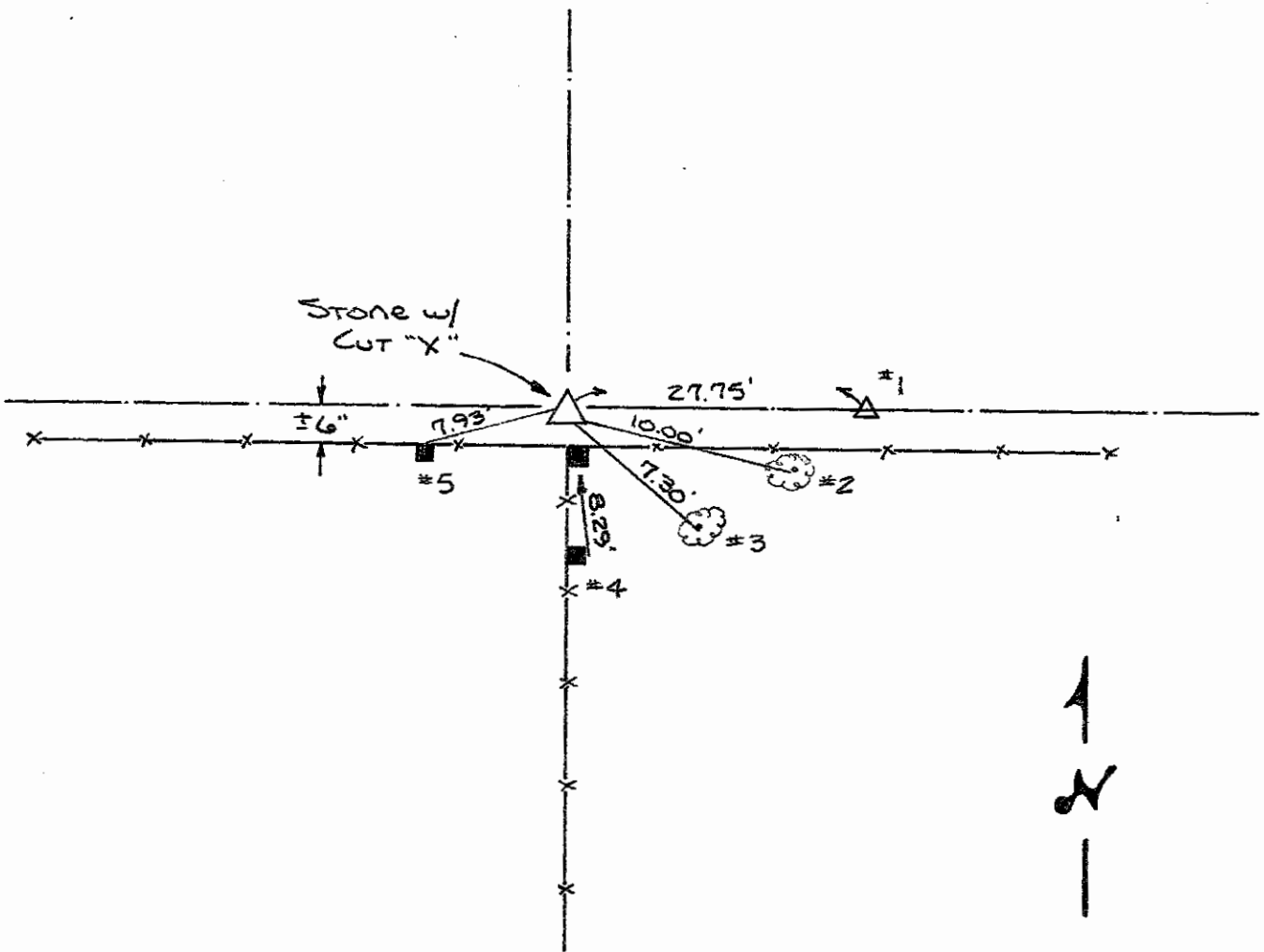
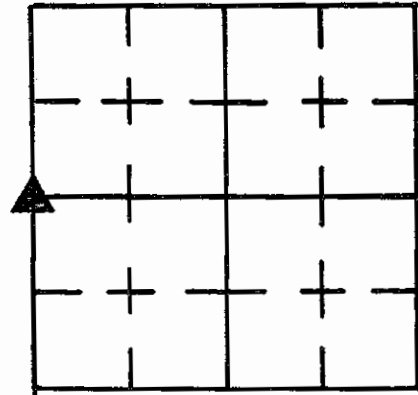
Inst. E CONOVER L.S. Rod

TYPE of MARKER Stone Cond. GOOD

METHOD of ESTABLISHMENT FOUND Stone ± 6" ~~300~~ NORTH OF SQUARE

WOOD Post. Stone is LARGE AND HAD CUT "X" ON TOP. PAINTED ORANGE AND DEEPENED "X".

5L



REFERENCE	DISTANCE	DESCRIPTION
1	27.75'	Stone Found, Placed Cut "X" on High Point, 18" X 16"
2	10.00'	PK NAIL 8" UP SW SIDE 8" 14" TWIN-TRUNK MAPLE
3	7.30'	PK NAIL 8" UP SW SIDE 6" MAPLE
4	8.29'	PK NAIL 8" UP EAST SIDE SQUARE WOOD BRACE BRACE POST
5	7.93'	PK NAIL 8" UP NORTH SIDE ROUND WOOD BRACE BRACE POST

SECTION CORNER RECORD

SHELBY COUNTY, INDIANA

Sec. 17 T. 13 R. 8

DATE 12/14/84

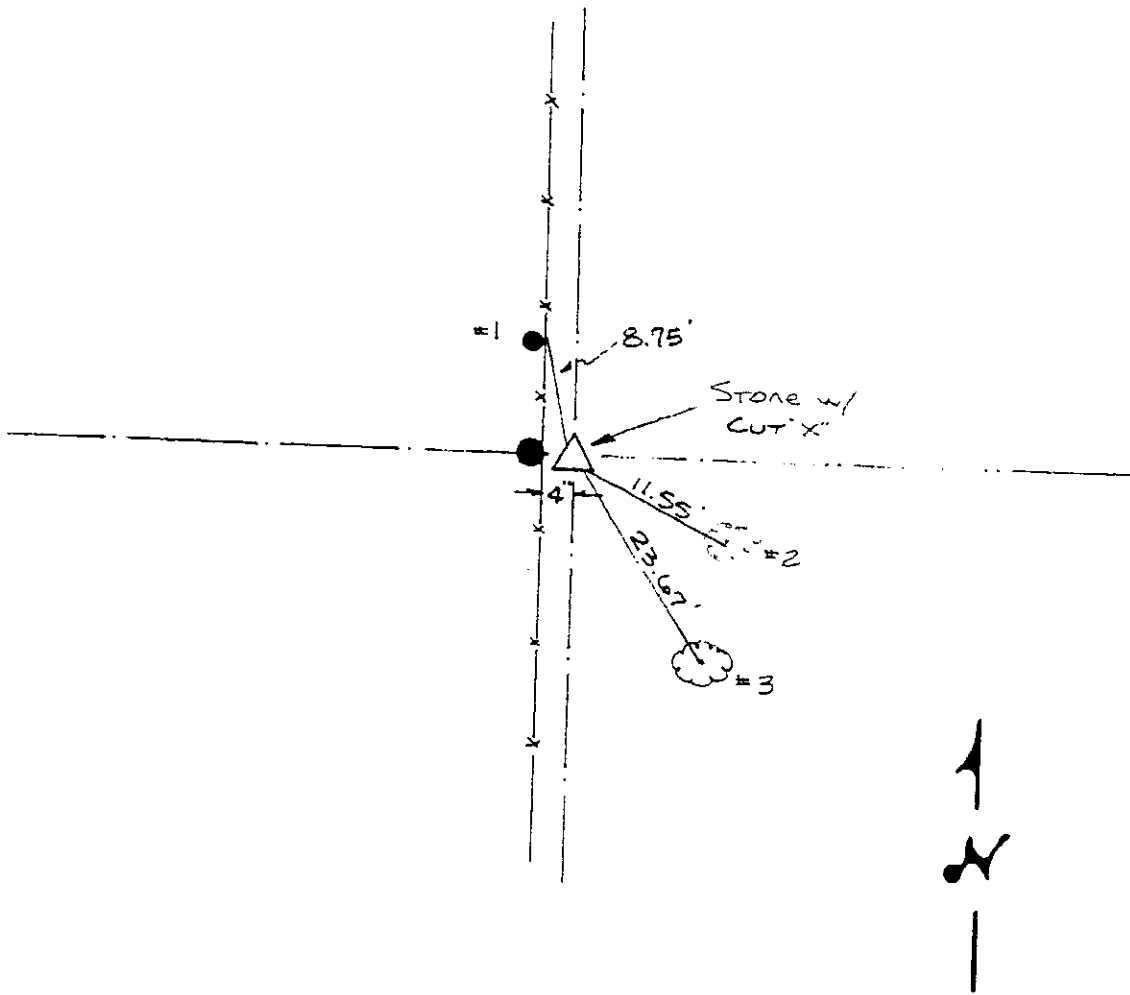
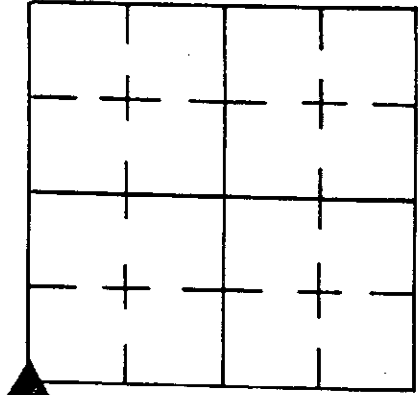
PREPARED BY P.C. L May

POST # E CONOVER L.S. Rod

TYPE of MARKER STONE Cond. GOOD

METHOD of ESTABLISHMENT FOUND LARGE STONE AT SURFACE, ADJ. to CORNER POST. Post is on West Side of Stone is 12" N-S, 9" E-W AT SURFACE AT LEAST 18" Deep. PLACED CUT "X" ON HIGH POINT, Painted Orange.

5N
(1 of 2)



REFERENCE	DISTANCE	DESCRIPTION
1	8.75'	PK NAIL EAST SIDE ROUND WOOD BRACE POST 12" UP
2	11.55'	PK NAIL SW SIDE 12" TREE 15" UP
3	23.67'	PK NAIL SW SIDE 12" TREE 12" UP

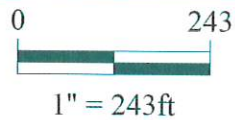
GEODETIC INFORMATION
Datum: NAD83 (CORS96)

GPS REF.
Sumerford/Kuhn
DATE: Received
11/09/2015
BY: Entered C. Droddy
11/09/2015
NORTHING:
1573987.51
EASTING:
327317.69

DISCLAIMER
The section corner coordinates annotated hereon have been obtained with RTK GPS methods by personnel of Shelby County Surveyor. No guarantee is made to the correctness or accuracy of these values and they have been provided for recovery and verification purposes only. The Shelby County Surveyor's Office will not be held liable for errors or negligence in part by the surveyor who does not physically determine the location of section lines perform in compliance with **Indiana Title 865, Article 1, Rule 12-10** of the Administration Code. These coordinates will have no legal weight of authority unless monument and all its accessories have been obliterated.



SW Cor 17 13 8


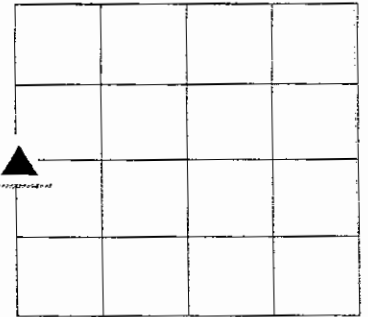


*Shelbyville-Shelby County
Geographic Information System
25 W. Polk St.
Shelbyville, Indiana 46176*

SECTION CORNER RECORD
SHELBY COUNTY, INDIANA
S. 20 T. 13N R. 8E

05P Ref. No.

DATE: 07/22/2015
CREW: t.SUMERFØRD
OLD RECORD REF:
MARKER TYPE: RR SPIKE

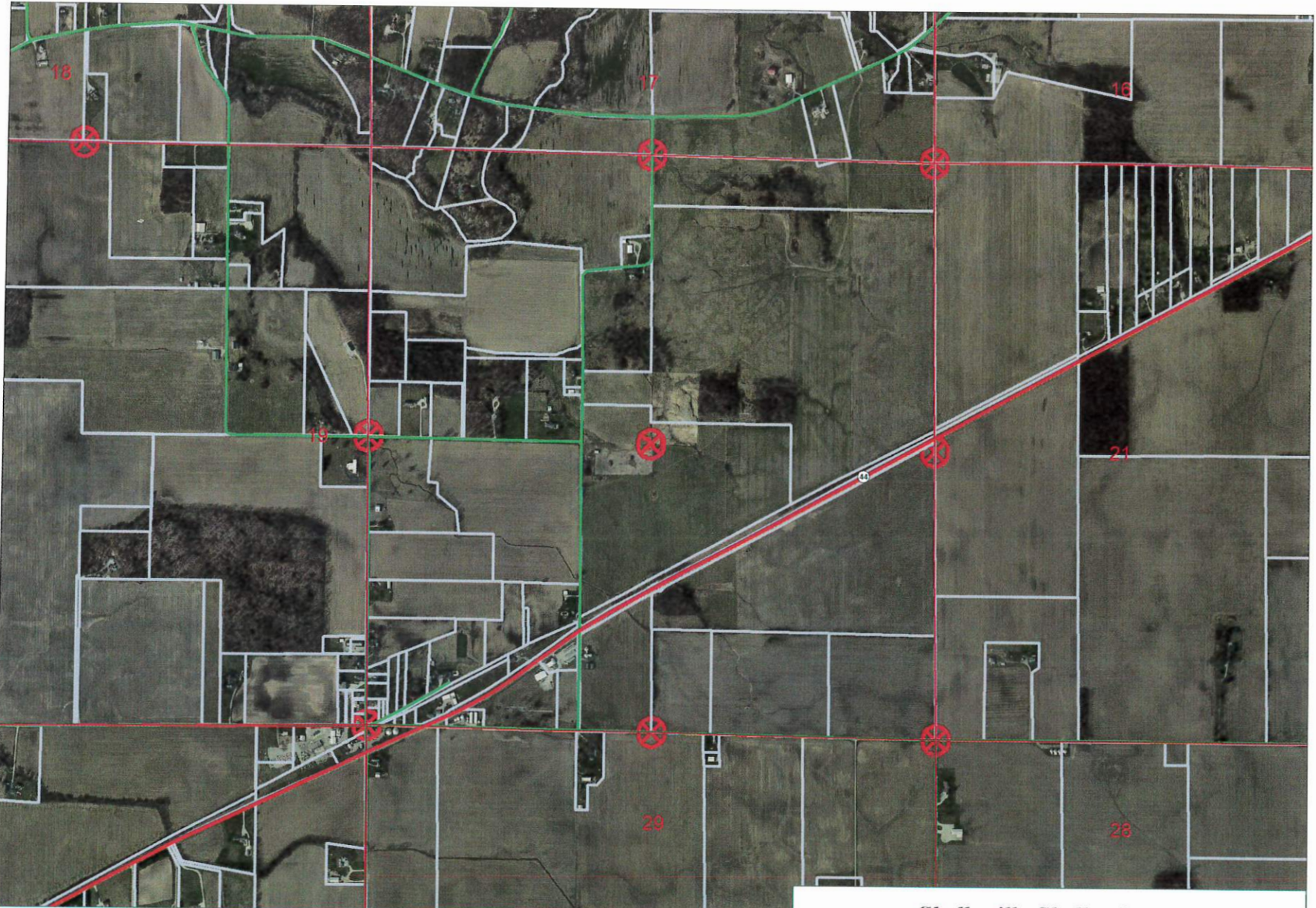


REF #	DISTANCE	DESCRIPTION


GEODETTIC INFORMATION

Datum: NAD83 (CORS96)

GPS REF. 181 T. Sumerford Surveyor DATE: 07/22/2015 ENTERED BY: C. Droddy 07/27/2015 NORTHING: 1571299.632 EASTING: 327346.791	<p align="center">DISCLAIMER</p> <p>The section corner coordinates annotated hereon have been obtained with RTK GPS methods by personnel of Shelby County Surveyor. No guarantee is made to the correctness or accuracy of these values and they have been provided for recovery and verification purposes only. The Shelby County Surveyor's Office will not be held liable for errors or negligence in part by the surveyor who does not physically determine the location of section lines perform in compliance with Indiana Title 865, Article 1, Rule 12-10 of the Administration Code. These coordinates will have no legal weight of authority unless monument and all its accessories have been obliterated.</p>
---	---



NW Cor SW 1/4 SW Cor NW 1/4 20-13-8



*Shelbyville-Shelby County
 Geographic Information System
 25 W. Polk St.
 Shelbyville, Indiana 46176*

SECTION CORNER RECORD

SHELBY COUNTY, INDIANA

5Q
(1 of 2)

Sec. 20 T. 13-N R. 8-E

DATE 11/21/85

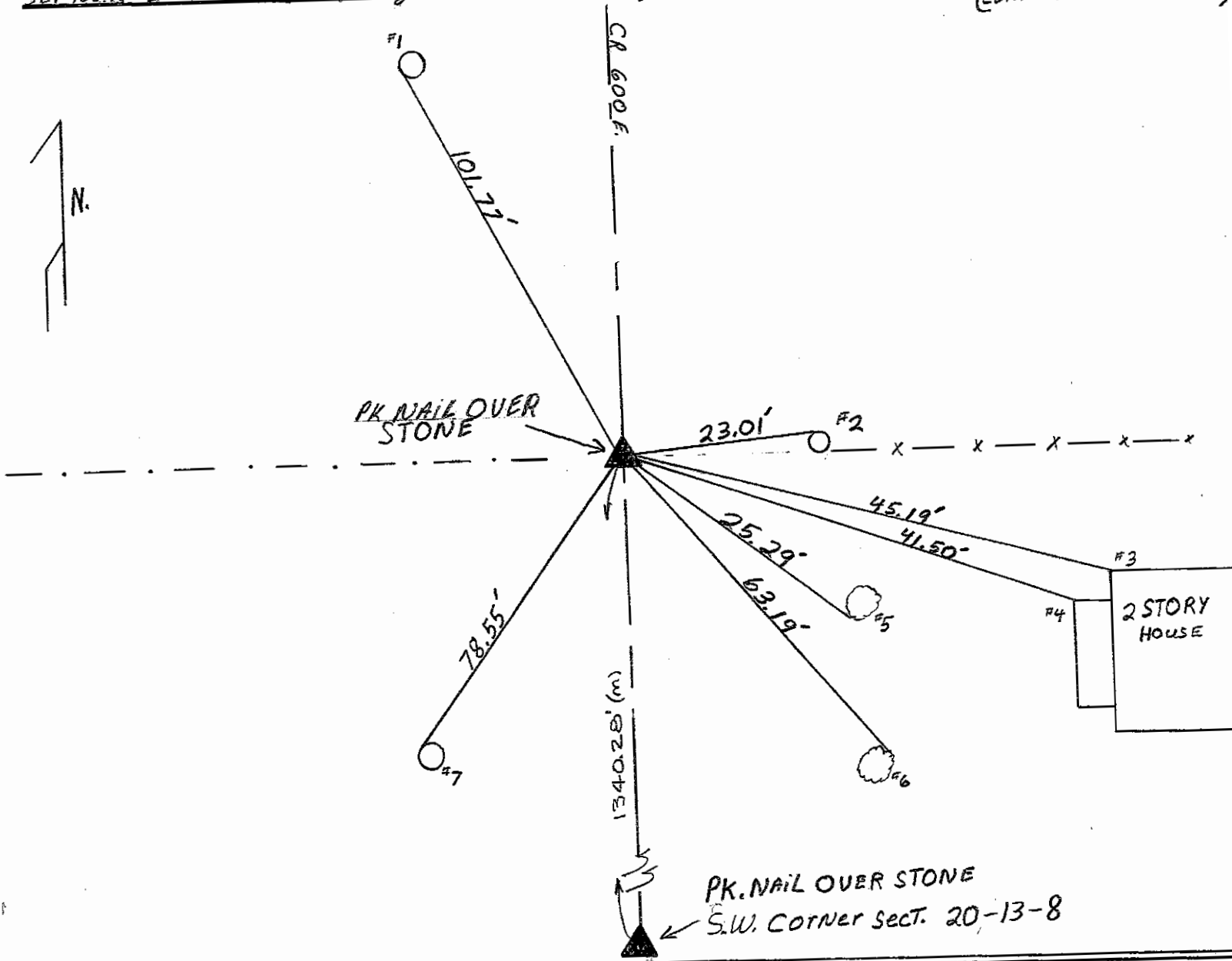
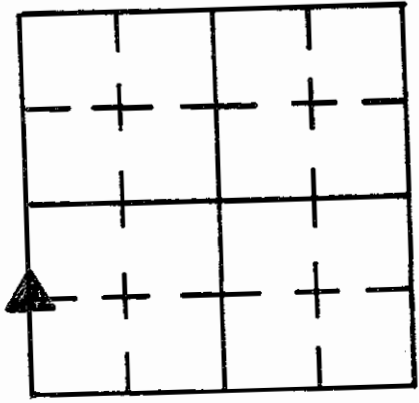
CREW P.C. L. MAY

Inst. D. Rivers Rod _____

TYPE of MARKER STONE Cond. GOOD

METHOD of ESTABLISHMENT Found R.R. spike below pavement in old Tar Mill

SET Nails 2' to the S+E. Dug and found large stone 2" below pavement. (Continued on other side)



REFERENCE	DISTANCE	DESCRIPTION
1	101.77'	P.K. NAIL 21" up S.W. SIDE UTILITY Pole P.S.C. of I #259-256
2	23.01'	P.K. NAIL 4" up NORTH SIDE Round wooden corner Post
3	45.19'	N.W. corner house Foundation
4	41.50'	N.W. corner Porch Foundation
5	25.29'	P.K. NAIL 2" up S.W. MAST ROOT 24" Maple
6	63.19'	P.K. NAIL 13" up N.E. SIDE 24" Maple
7	78.55'	P.K. NAIL 23" up N.W. SIDE UTILITY Pole P.S.C. of I #259-255
STRADDLE	2.00'	P.K. NAIL in Punt SOUTH.
STRADDE	2.00'	P.K. NAIL in Punt EAST.

5Q

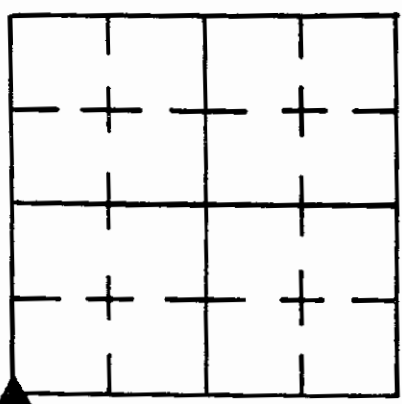
(2 of 2)

STONE BRING 18" N.E. - S.W. X 12" N.W. - S.E, PLACED CUT X ON HIGH POINT OF STONE,
SET TWO R.R. SPIKES 7" S.E. & N.W. OF CUT X 6" BELOW PAVEMENT, SET TWO PK. NAILS
2' TO THE SOUTH + EAST. IN PAVEMENT, SET PK. NAIL OVER STONE; ABOVE SAID SPIKE
WAS FOUND 1' NORTH OF CUT X ON STONE, REMOVED SPIKE & STRADDLES SET FOR SPIKE, RESET
STRADDLES FOR CUT X.

5R C

SECTION CORNER RECORD SHELBY COUNTY, INDIANA

5R
(1 of 3)



Sec. 20 T. 13 R. 8

DATE 5/14/80

CREW P.C. R. Wall - W.T. Sumerford

Inst. _____ Rod _____

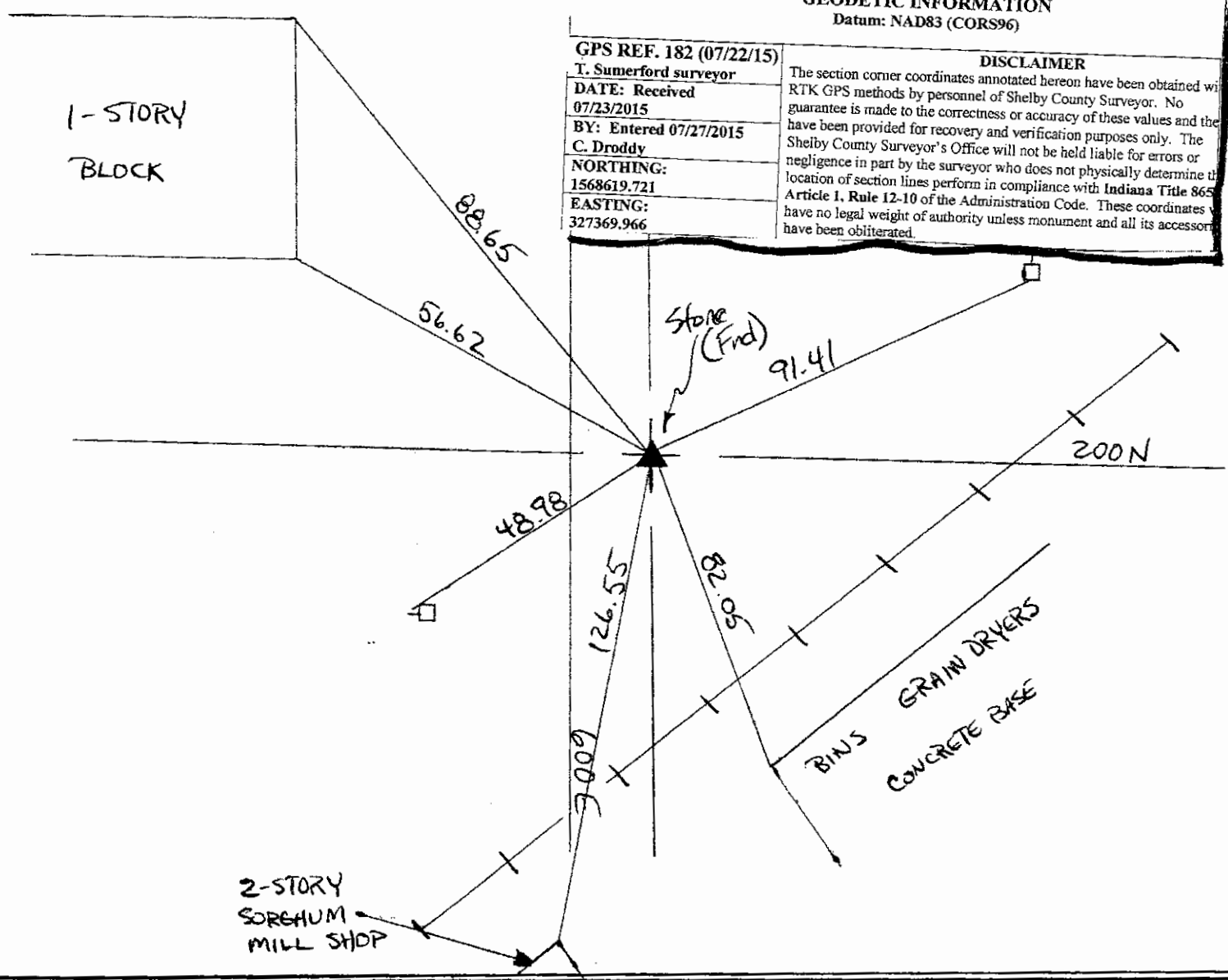
TYPE of MARKER Stone Cond. Good

METHOD of ESTABLISHMENT Found

GEODETTIC INFORMATION
Datum: NAD83 (CORS96)

GPS REF. 182 (07/22/15)
T. Sumerford surveyor
DATE: Received
07/23/2015
BY: Entered 07/27/2015
C. Droddy
NORTHING:
1568619.721
EASTING:
327369.966

DISCLAIMER
The section corner coordinates annotated hereon have been obtained with RTK GPS methods by personnel of Shelby County Surveyor. No guarantee is made to the correctness or accuracy of these values and they have been provided for recovery and verification purposes only. The Shelby County Surveyor's Office will not be held liable for errors or negligence in part by the surveyor who does not physically determine the location of section lines perform in compliance with Indiana Title 865 Article 1, Rule 12-10 of the Administration Code. These coordinates have no legal weight of authority unless monument and all its accessories have been obliterated.



REFERENCE	DISTANCE	DESCRIPTION
1	56.62	NE. Cor. Block
2	88.65	N.W. " "
3	91.41	Nail in Bottlecap S. Side PWP # 272-073
4	82.05	S.W. Cor. Concrete Pad of Grain Blowers
5	126.55	N.W. " Foundation Sorghum Mill
6	48.98	Nail in Bottlecap N.W. Side PWP # 272-072

5R

SHELBY COUNTY, INDIANA
Sec. 20 T. 13 R. 8

DATE:
CREW: TAYLOR SUMERFORD / RICK WALL
OLD RECORD REF:
MARKER TYPE: MAG NAIL OVER STONE

▲ Ref. No.

Method of Establishment

RECOVERED STONE PREVIOUSLY



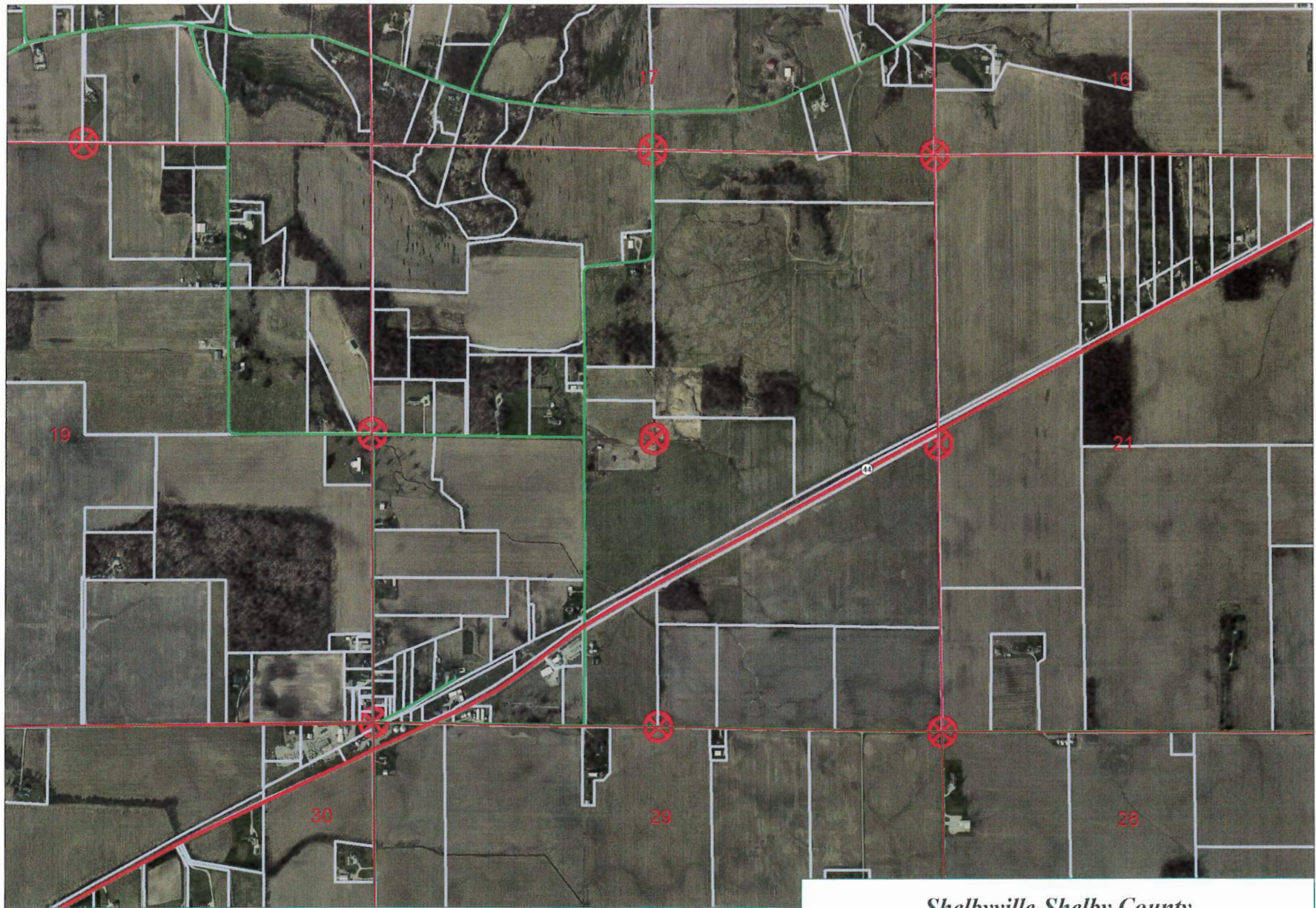
Drawing Not To Scale

REF #	DISTANCE	DESCRIPTION
		ELEVATION 858.96'


GEODETIC INFORMATION

Datum: NAD83 (CORS96)

GPS REF. 177	DISCLAIMER The section corner coordinates annotated hereon have been obtained with RTK GPS methods by personnel of Shelby County Surveyor. No guarantee is made to the correctness or accuracy of these values and they have been provided for recovery and verification purposes only. The Shelby County Surveyor's Office will not be held liable for errors or negligence in part by the surveyor who does not physically determine the location of section lines perform in compliance with Indiana Title 865, Article 1, Rule 12-10 of the Administration Code. These coordinates will have no legal weight of authority unless monument and all its accessories have been obliterated.
DATE: 11/14/2015	
BY: TAYLOR SUMERFORD	
NORTHING: 1568619.72	
EASTING: 327369.97	



SW Cor 20-13-8



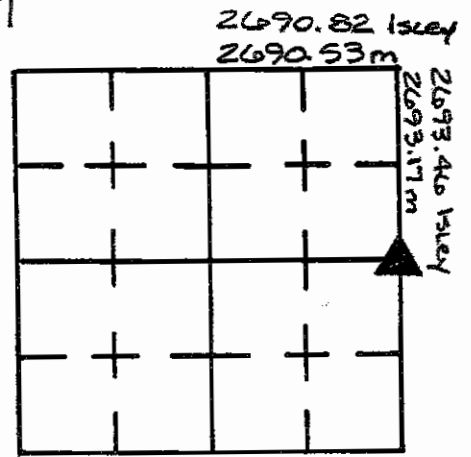
*Shelbyville-Shelby County
Geographic Information System
25 W. Polk St.
Shelbyville, Indiana 46176*

SECTION CORNER RECORD

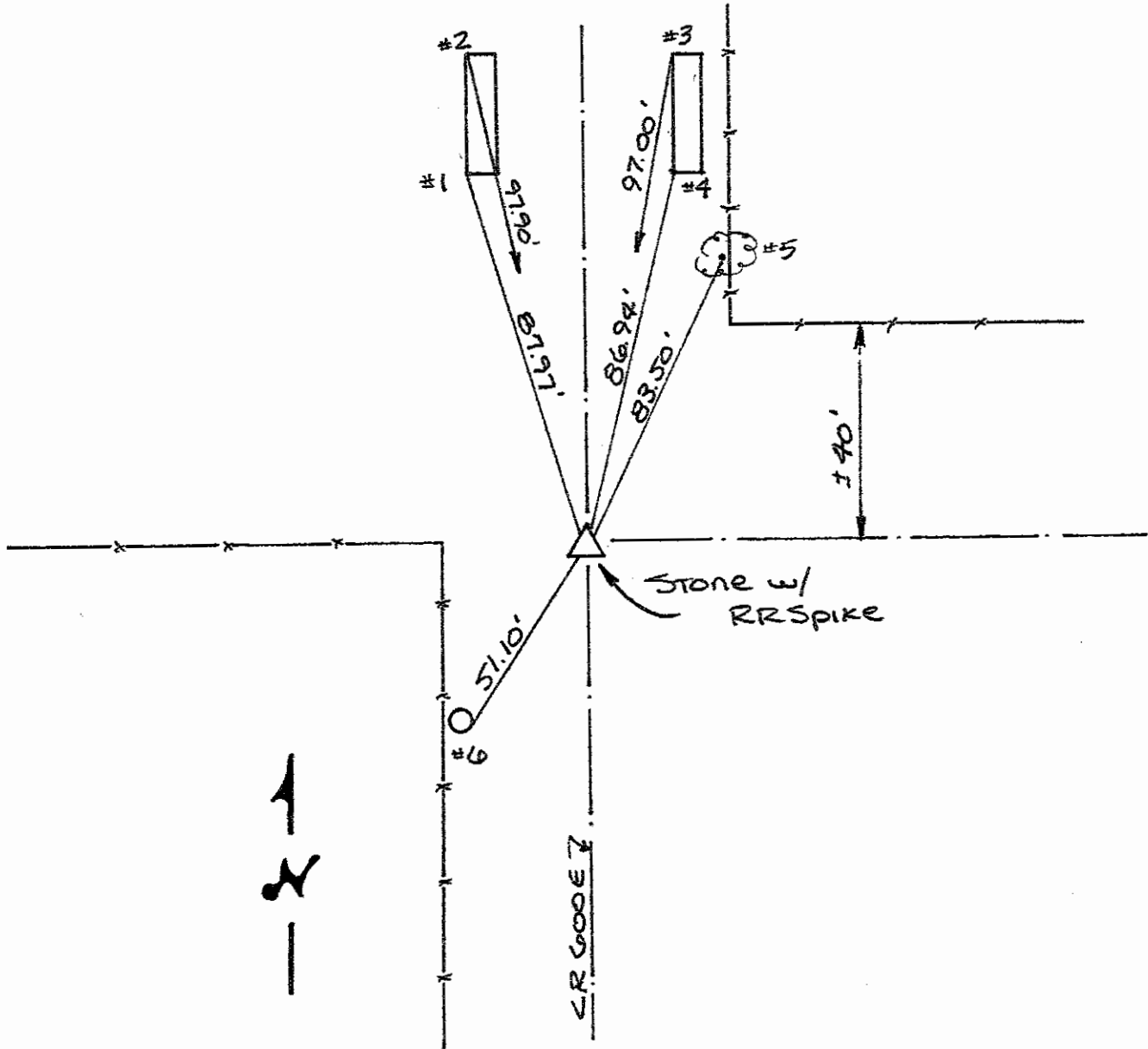
SHELBY COUNTY, INDIANA

Sec. 30 T. 13 R. 8

5T
(1 of 4)



DATE 6/6/85
 CREW P.C. L MAY
 Inst. Rod C Pogue
 TYPE of MARKER Stone Cond. GOOD
 METHOD of ESTABLISHMENT NOTHING FOUND ON SURFACE, FOUND TWO
Fences Running E-W to Be ±40' N-S OF EACH OTHER, USING Isley 17-22



REFERENCE	DISTANCE	DESCRIPTION
1	87.97'	S.W. CORNER @ TOP OF CONC. HEADWALL WEST SIDE ROAD
2	97.90'	N.W. " " " " " " " " " "
3	97.00'	N.W. " " " " " " " " EAST SIDE ROAD
4	86.94'	S.W. " " " " " " " " " "
5	83.50'	PK NAIL 8" UP SOUTH SIDE 16" TREE
6	51.10'	PK NAIL 14" UP S.E. SIDE UTILITY POLE
STRADDLE	2.00'	PK NAIL IN POINT DUE NORTH
STRADDLE	2.00'	PK NAIL IN POINT DUE EAST

DISTANCE FOR "A" → "C" + "A" → "L" THIS SECTION DETERMINED WHICH FENCE LINE TO USE. FOUND REMAINS OF POST TO WEST, PULLED EAST HIS DIST. OF 15.84'. DUG AND FOUND 12" N-S X 9" E-W STONE W/ CUT "X" 7" BELOW PUNT. SET RR SPIKES 6" E-W OF "X" JUST BELOW TOP OF STONE + 8" N-S OF "X" AT SAME DESC. DEPTH. PLACED RR SPIKE ON SURFACE ABOVE "X".

X

↓

SHELBY COUNTY, INDIANA
Sec. 30 T. 13 R. 8

T-5

DATE:
CREW:
OLD RECORD REF:
MARKER TYPE: *RR SPIKE OVER STONE*

▲ Ref. No.

Method of Establishment



Drawing Not To Scale

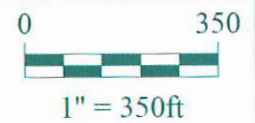
REF #	DISTANCE	DESCRIPTION
		<i>ELEVATION 859.28'</i>

GEODETTIC INFORMATION
Datum: NAD83 (CORS96)

GPS REF. <i>331</i>	DISCLAIMER The section corner coordinates annotated hereon have been obtained with RTK GPS methods by personnel of Shelby County Surveyor. No guarantee is made to the correctness or accuracy of these values and they have been provided for recovery and verification purposes only. The Shelby County Surveyor's Office will not be held liable for errors or negligence in part by the surveyor who does not physically determine the location of section lines perform in compliance with Indiana Title 865, Article 1, Rule 12-10 of the Administration Code. These coordinates will have no legal weight of authority unless monument and all its accessories have been obliterated.
DATE: <i>11/10/2016</i>	
BY: <i>TAYLOR SUMERFORD STEVE KUHN</i>	
NORTHING: <i>1565926.99</i>	
EASTING: <i>327390.26</i>	



30-13-8 Union Township
Shelby County, In.



Shelbyville-Shelby County
Geographic Information System
 25 W. Polk St.
 Shelbyville, Indiana 46176

SECTION CORNER RECORD

SHELBY COUNTY, INDIANA

5V
(1 of 3)

5V

Sec. 29 T. 13 R. 8

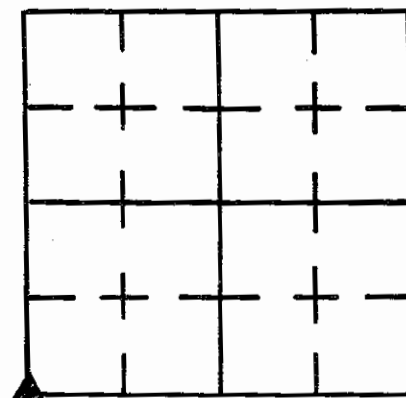
DATE 7/5/84

CREW P.C. L Moy

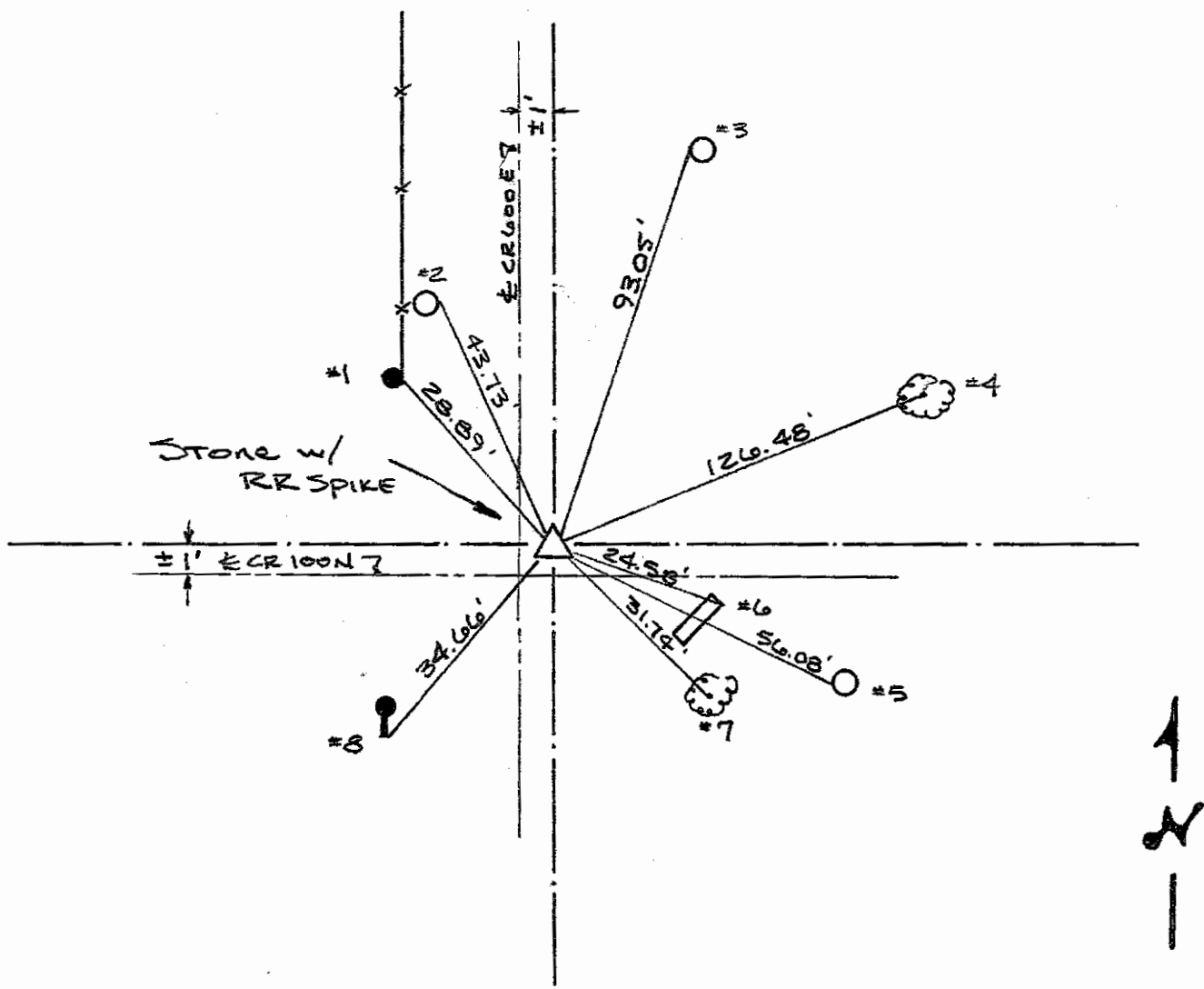
Inst. R SCHAEFER Rod L JUSTICE

TYPE of MARKER Stone Cond. GOOD

METHOD of ESTABLISHMENT NOTHING FOUND ON SURFACE, SPLIT



EXISTING PVMT. DUG AND FOUND 12" DIA. STONE W/CUT "X" 15" BELOW SURFACE. SET RR SPIKES 8" EAST & WEST OF "X" FLUSH WITH TOP OF STONE. PLACED RR SPIKE ON SURFACE ABOVE "X".



REFERENCE	DISTANCE	DESCRIPTION
1	28.89'	PK NAIL 8" UP EAST SIDE SQUARE WOODEN CORNER POST
2	43.73'	PK NAIL 9" UP EAST SIDE UTILITY POLE NO I.D.
3	93.05'	PK NAIL 10" UP WEST SIDE " " " "
4	126.48'	PK NAIL 17" UP WEST SIDE 26" MAPLE
5	56.08'	PK NAIL 17" UP WEST SIDE UTILITY POLE NO I.D.
6	24.58'	EAST MOST CORNER OF CONC. HEADWALL
7	31.74'	PK NAIL " UP NORTH SIDE 7" TREE
8	34.66'	SE CORNER OF CONC. CORNER POST'S WING BRACE
STRADDLE	4.00'	PK NAIL IN PVMT DUE EAST
STRADDLE	4.00'	" " " " DUE SOUTH

SHELBY COUNTY, INDIANA
Sec. 30 T. 13 R. 8

5-V

DATE:
CREW:
OLD RECORD REF:
MARKER TYPE: RR SPIKE OVER STONE

▲ Ref. No.

Method of Establishment

Empty box for Method of Establishment



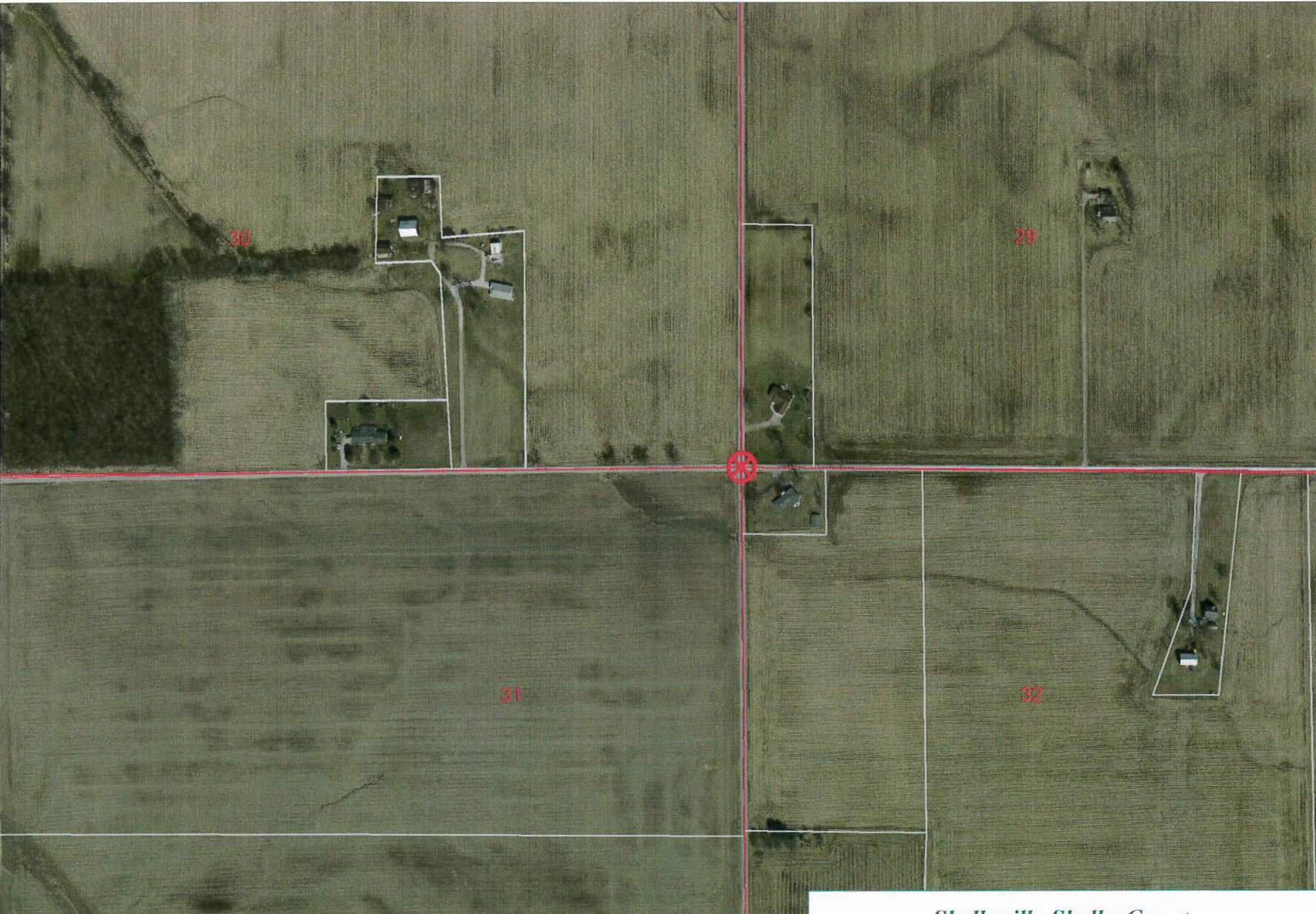
Drawing Not To Scale

REF #	DISTANCE	DESCRIPTION
		ELEVATION 860.68'


GEODETTIC INFORMATION
Datum: NAD83 (CORS96)

GPS REF. 332	DISCLAIMER The section corner coordinates annotated hereon have been obtained with RTK GPS methods by personnel of Shelby County Surveyor. No guarantee is made to the correctness or accuracy of these values and they have been provided for recovery and verification purposes only. The Shelby County Surveyor's Office will not be held liable for errors or negligence in part by the surveyor who does not physically determine the location of section lines perform in compliance with Indiana Title 865, Article 1, Rule 12-10 of the Administration Code. These coordinates will have no legal weight of authority unless monument and all its accessories have been obliterated.
DATE: 11/10/2016	
BY: TAYLOR SUMERFORD STEVE KUHN	
NORTHING: 1563231.78	
EASTING: 327404.36	

5-V



30-13-8 Union Township
Shelby County, In.



Shelbyville-Shelby County
Geographic Information System
 25 W. Polk St.
 Shelbyville, Indiana 46176

SECTION CORNER RECORD

SHELBY COUNTY, INDIANA

Sec. 32 T. 13 R. 8

DATE 7/9/84

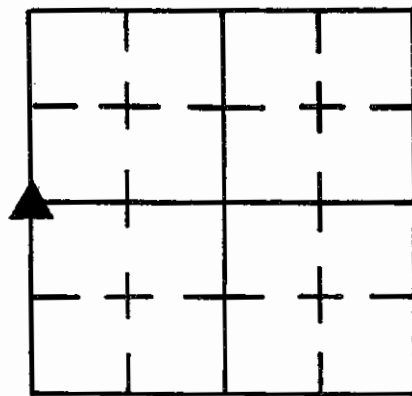
CREW P.C. L May

Inst. R Schaefer Rod L Justice

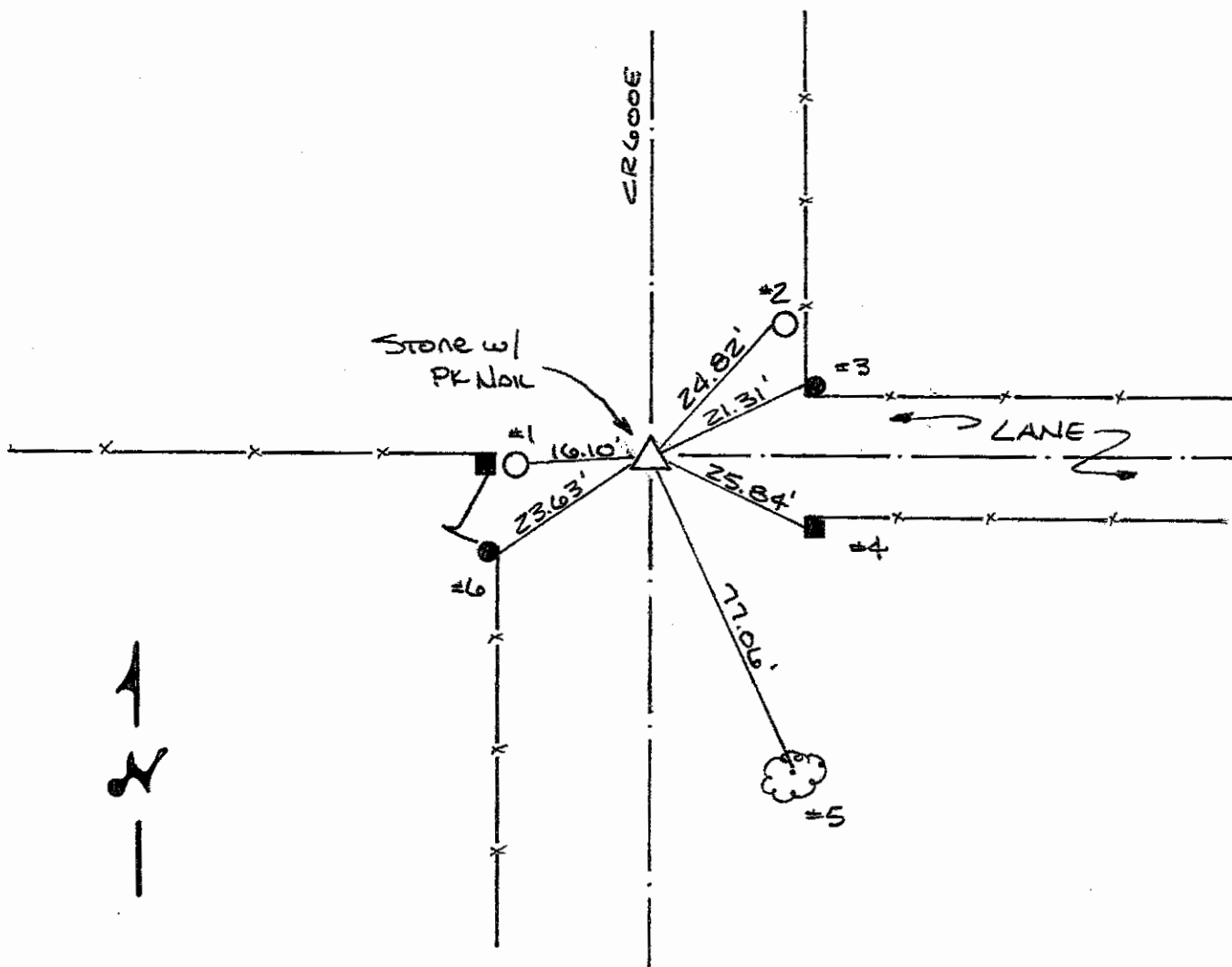
TYPE of MARKER Stone Cond. Good

METHOD of ESTABLISHMENT Nothing Found on Surface, Split

5X
(1 of 1)



EXISTING FENCES AND ALIGNED ON FENCE ON WEST SIDE OF ROAD, DUG AND FOUND 5" X 10" STONE 2" BELOW SURFACE. PLACED "X" ON HIGH POINT. PLACED PK NAIL ON SURFACE ABOVE "X".



REFERENCE	DISTANCE	DESCRIPTION
# 1	16.10'	PK NAIL 10" UP EAST SIDE REMC PWD# 20784
2	24.82'	PK NAIL 11" UP WEST SIDE UTILITY POLE MARKED "ECONTO 1966"
3	21.31'	PK NAIL 12" UP WEST SIDE ROUNDWOOD CORNER POST
4	25.84'	PK NAIL 9" UP WEST SIDE SQUARE WOOD CORNER POST
5	77.06'	PK NAIL 12" UP 16" MAPLE NORTH SIDE
6	23.63'	PK NAIL 10" UP EAST SIDE ROUNDWOODEN GATE POST
STRADDLE	4.00'	PK NAIL IN PUNT DUE NORTH
STRADDLE	4.00'	PK NAIL IN PUNT DUE EAST

SECTION CORNER RECORD SHELBY COUNTY, INDIANA

Sec. 5 T. 13 N R. 8 E

DATE 8/13/80

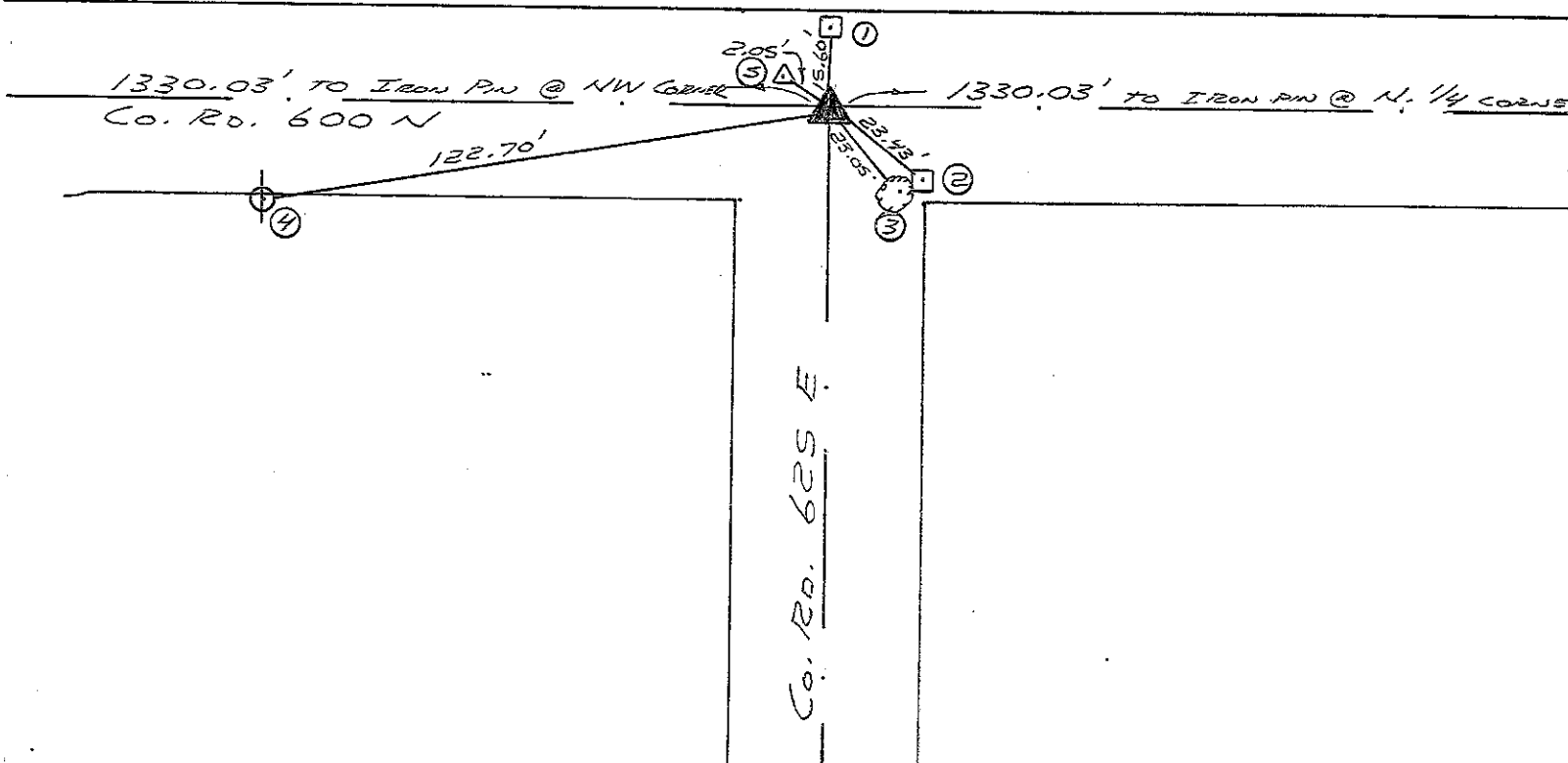
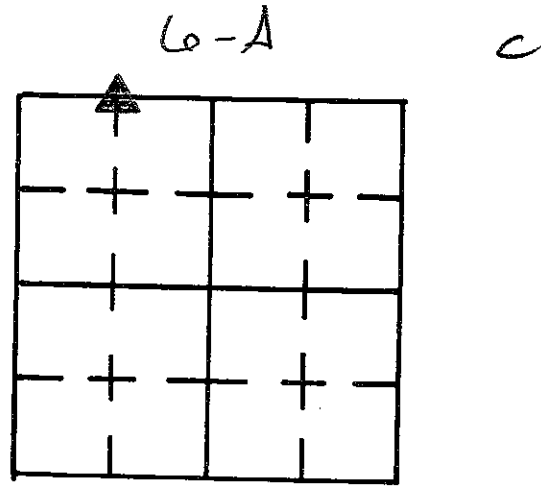
CREW P.C. Whitlock

Inst. _____ Rod _____

TYPE of MARKER RR SPIKE Cond. GOOD

METHOD of ESTABLISHMENT SET MIDWAY BETWEEN NW CORNER AND NORTH QUARTER CORNER

6A
(1 of 1)



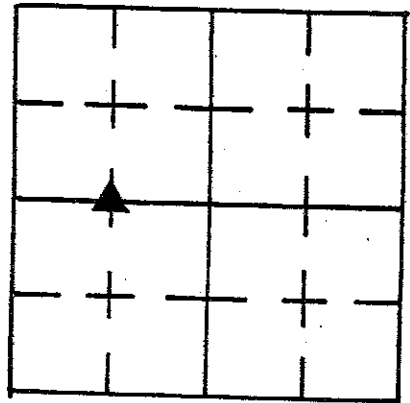
REFERENCE	DISTANCE	DESCRIPTION
1	15.60'	SOUTH EDGE OF "T-ROAD" SIGN POST @ ROAD LEVEL
2	23.43'	NE CORNER OF "ROAD I.D." SIGN POST @ ROAD LEVEL
3	23.05'	P.K. NAIL SET IN SUGAR MAPLE @ ROAD LEVEL
4	122.70'	P.K. NAIL SET IN POWER POLE @ ROAD LEVEL
5	2.05'	P.K. NAIL

6L

SECTION CORNER RECORD

SHELBY COUNTY, INDIANA

6L
(1 of 2)



Sec. 17 T. 13 R. 8

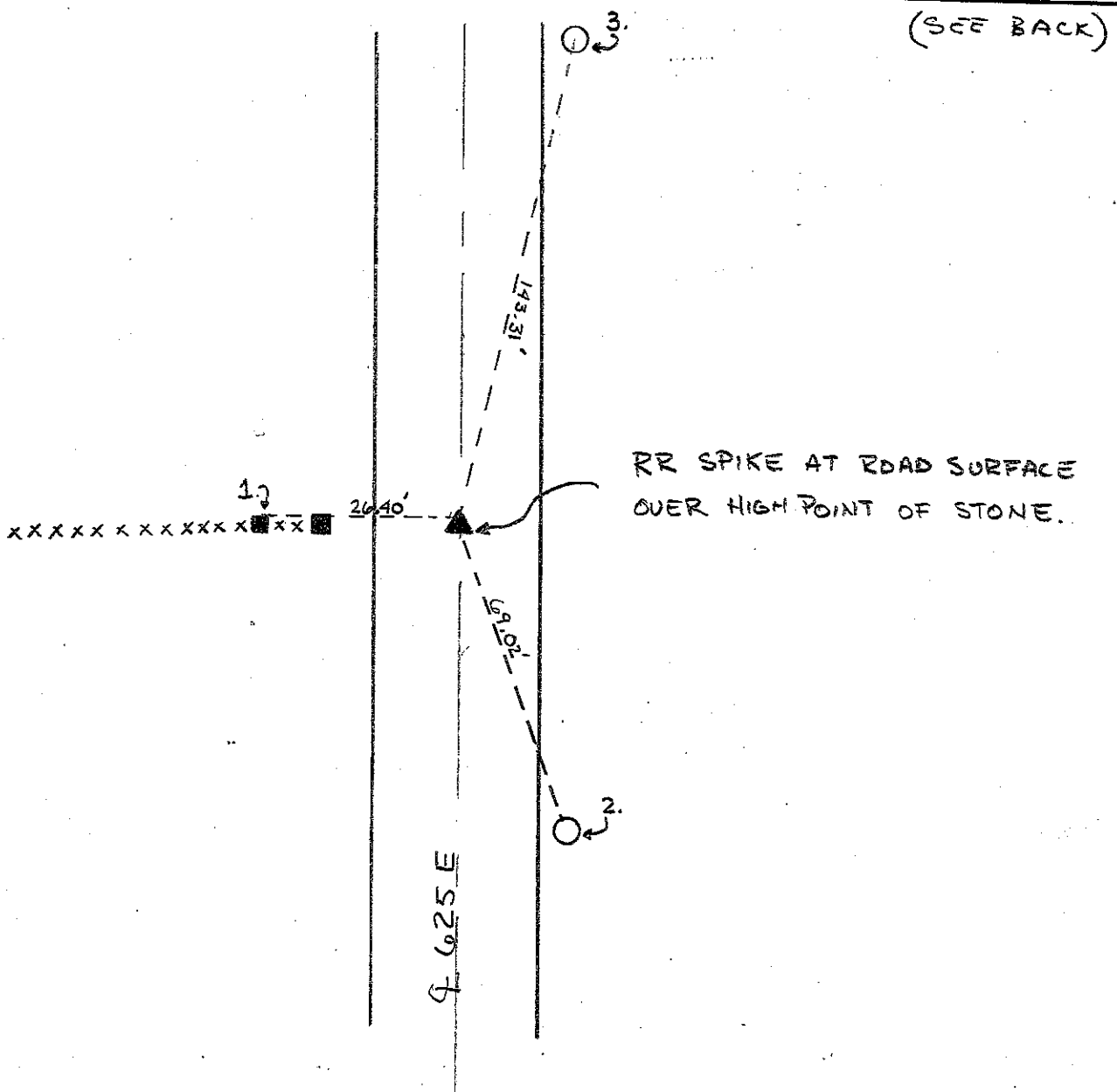
DATE 5 / 23 / 91

CREW P.C. T. SUMERFORD - S. RADEMAKER

Inst. Rod J. POWELL

TYPE of MARKER STONE/RR SPIKE Cond. GOOD

METHOD of ESTABLISHMENT T. SUMERFORD PLACED ROAD NAIL 5 1/2' EAST OF 625 E AND ON LINE WITH FENCE TO THE WEST AS PER DEED CALL.



REFERENCE	DISTANCE	DESCRIPTION
1	26.40'	6" SQ. WOOD BRACE POST PK NAIL W/RIBBON 2' UP NORTH SIDE
2	69.02'	SHELBY Co. REMC PWP# 35257 PK NAIL W/RIBBON 2' UP WEST SIDE
3	143.31'	SHELBY Co. REMC PWP# 10720 PK NAIL W/RIBBON 2' UP WEST SIDE
		STRADDLES: PK NAIL 3.0' WEST
		PK NAIL 3.0' NORTH
		ROAD NAIL 5.49' EAST

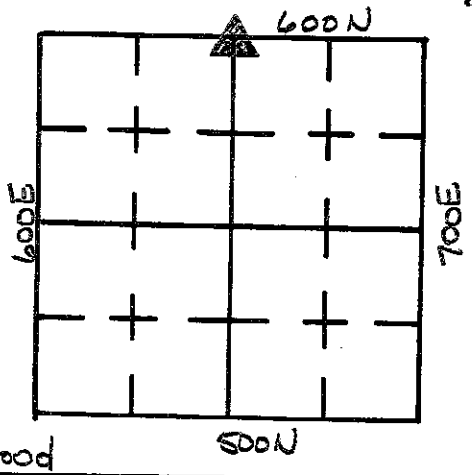
6L
(2 of 2)

I DUG IN $\frac{1}{2}$ OF 625 $\frac{1}{2}$ AND FOUND LARGE TRIANGULAR STONE
14" DOWN FROM ROAD SURFACE, AND ON LINE WITH FENCE ROW.
PLACED RR SPIKES N-S-E-W ADJACENT TO STONE AND
ONE MORE ON TOP OF STONE. SET PK NAIL 3.0' WEST
AND 3.0' NORTH OF HIGH POINT OF STONE. (I CUT A SMALL 'X' ON
HIGH POINT) SET RR SPIKE OVER STONE @ ROAD
SURFACE.

7A C

SECTION CORNER RECORD SHELBY COUNTY, INDIANA

7A
(1 of 1)



Sec. 5 T. 13 R. 8

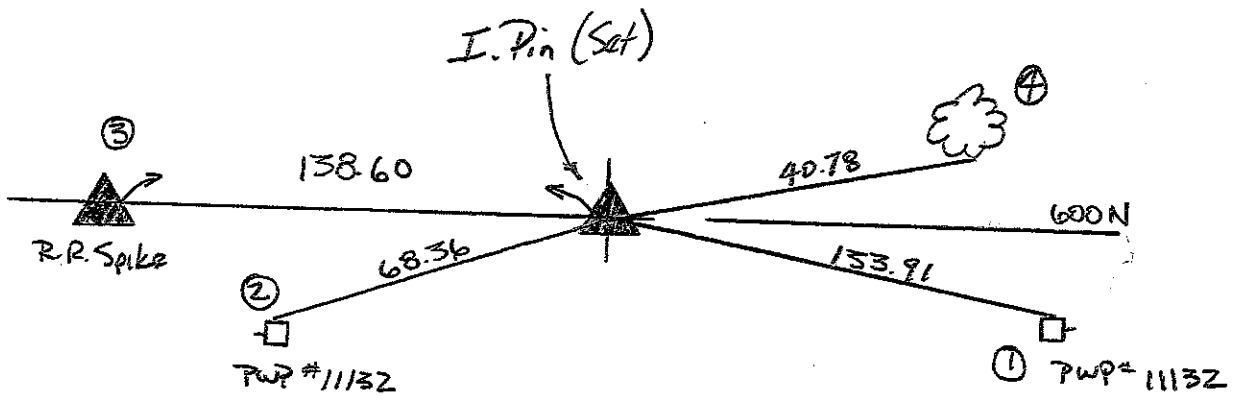
DATE 8 / 7 / 80

CREW P.C. R. Wall

Inst. S. Curren Rod S. Carmony

TYPE of MARKER I Pin Cond. Good

METHOD of ESTABLISHMENT Set



REFERENCE	DISTANCE	DESCRIPTION
1	133.91	Nail in Bottlecap N-Side PWP # 11132
2	68.36	" " " " " " 11131
3	138.60	R.R. Spike on Surface over Stone S.W. Corner S.E. 1/4 Sec. 32
4	40.78	Nail in Bottlecap S. Side 12" Tree

SECTION CORNER RECORD

SHELBY COUNTY, INDIANA

Sec. 5 T. 13 R. 8

DATE 7 / 31 / 80

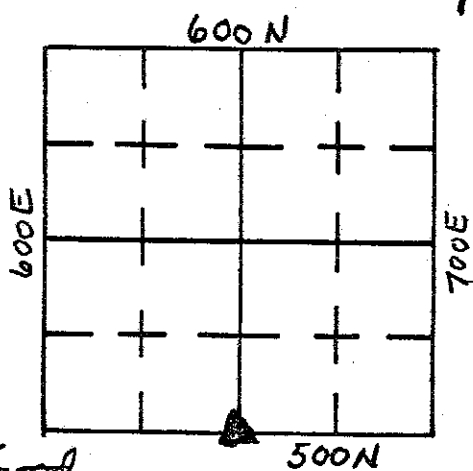
CREW P.C. S. Curren

Inst. _____ Rod S. Carmony

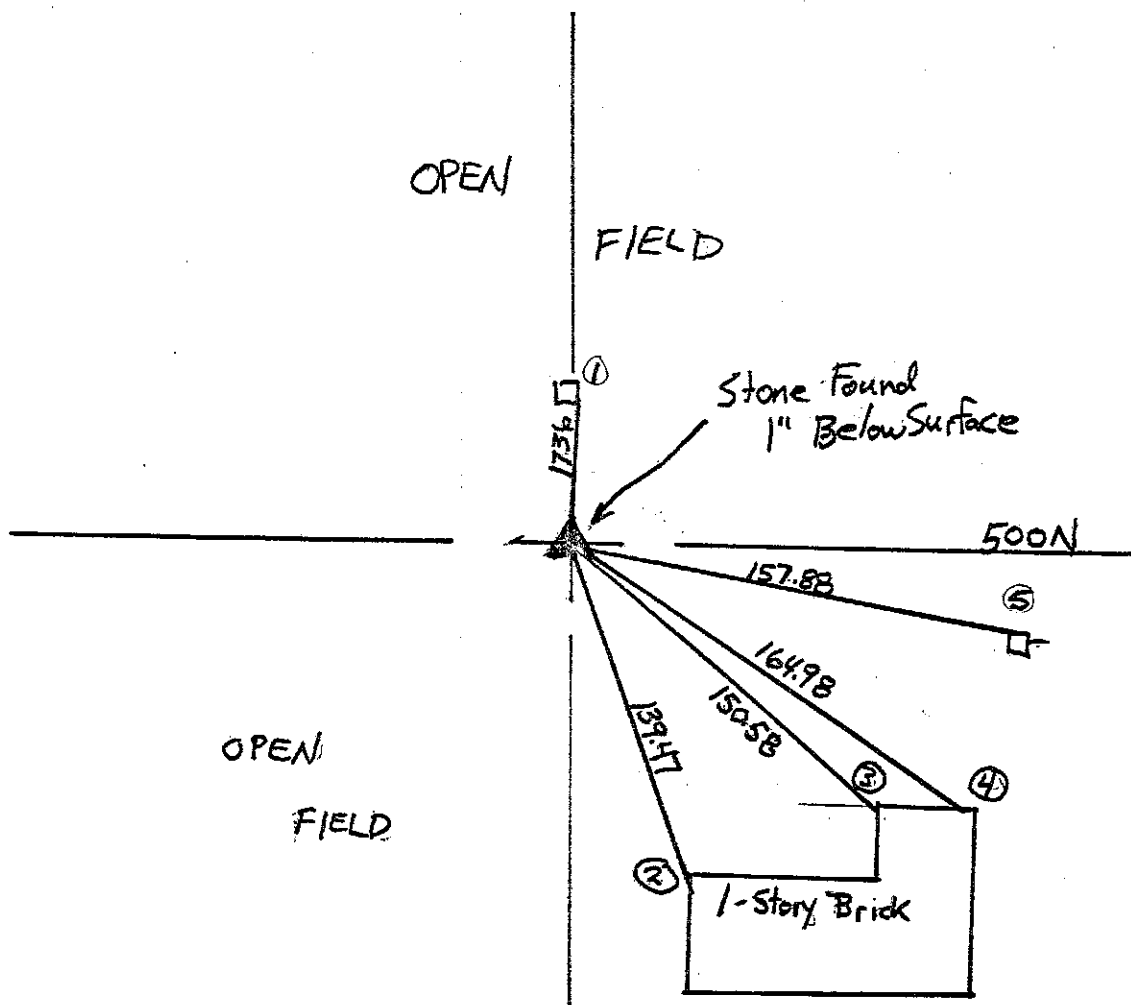
TYPE of MARKER Stone Cond. Good

METHOD of ESTABLISHMENT Stone Found 1" Below Surface

7E
(1 of 1)



7E C

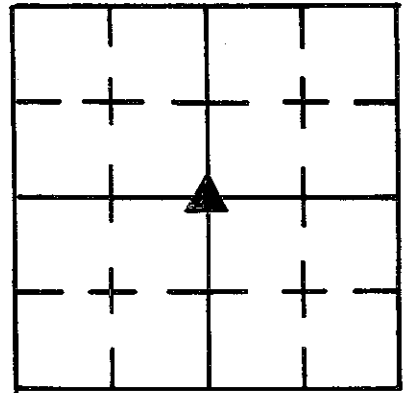


REFERENCE	DISTANCE	DESCRIPTION
1	17.36	Nail in Bottlecap E. Side Wooden Corner Post
2	139.47	Corner of Brick 1' Up N.W. Side House
3	150.58	" " " 3' Up N. " "
4	164.98	" " " 1' Up N.E. " "
5	157.88	Nail in Bottlecap N. Side P.W.P. # 018237

SECTION CORNER RECORD

SHELBY COUNTY, INDIANA

7L
(1 of 1)



Sec. 17 T. 13 R. 8

DATE 12 / 14 / 84

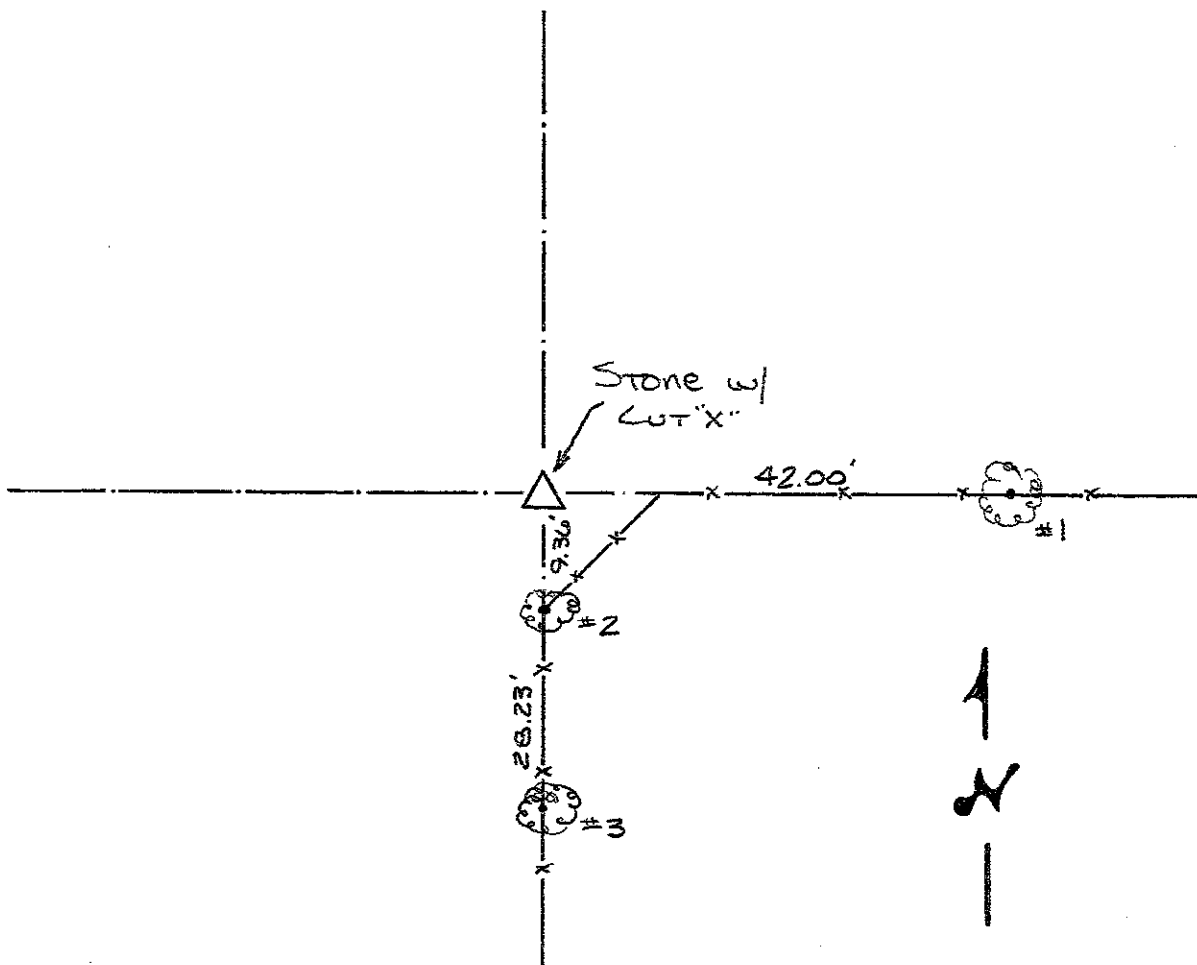
CREW P.C. L. MAY

Inst. E. CONOVER L.S. ROD

TYPE of MARKER STONE Cond. GOOD

METHOD of ESTABLISHMENT LINED IN ON FENCE LINES, FOUND REMAINS

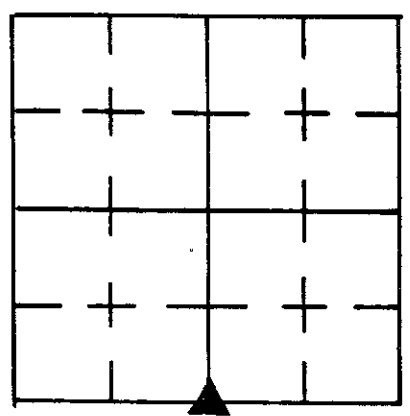
OF A 6" ROUND CORNER POST AT GROUND LEVEL, FOUND LARGE UPRIGHT STONE 3' NW OF REMAINS. STONE IS 9" E-W, 14" N-S AND ± 15" DEEP. FOUND CUT "X" ON HIGH POINT. PAINTED ORANGE AND DEEPEMED CUT "X".



REFERENCE	DISTANCE	DESCRIPTION
1	42.00'	PK NAIL 10" UP NORTH SIDE 6" THORN TREE
2	9.36'	PK NAIL 12" UP EAST SIDE 16" TWIN TRUNK TREE
3	28.23'	PK NAIL 12" UP N.W. SIDE 36" SYCAMORE

SECTION CORNER RECORD

7N
(1 of 4)



SHELBY COUNTY, INDIANA

Sec. 17 T. 13 R. 8

DATE 1/19/18

PREPARED BY P.C. L May

BY T SMITH Rod L JUSTICE

TYPE of MARKER Monument Cond. Just Set

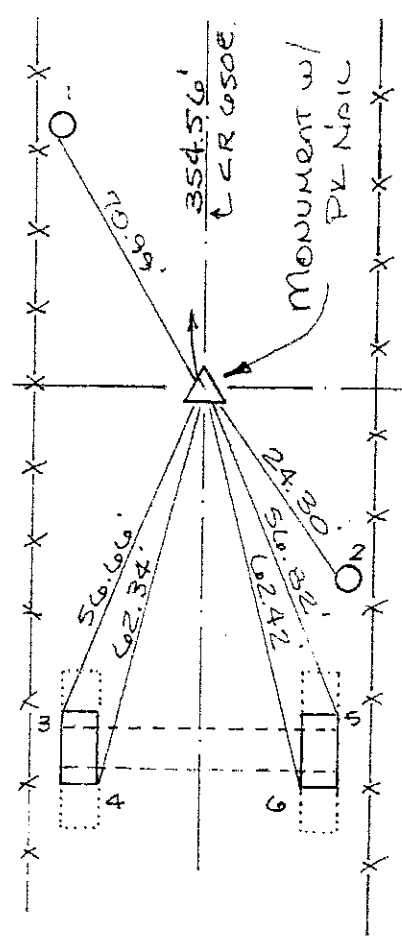
METHOD of ESTABLISHMENT See Back

GEODETIC INFORMATION
Datum: NAD83 (CORS96)

GPS REF. Lumerford/Kuhn
DATE: Received 1/09/2015
BY: Entered C. Drodgy 1/09/2015
NOTHING: 573933.61
EASTING: 29959.68

DISCLAIMER
The section corner coordinates annotated hereon have been obtained with RTK GPS methods by personnel of Shelby County Surveyor. No guarantee is made to the correctness or accuracy of these values and they have been provided for recovery and verification purposes only. The Shelby County Surveyor's Office will not be held liable for errors or negligence in part by the surveyor who does not physically determine the location of section lines perform in compliance with Indiana Title 865 Article 1, Rule 12-10 of the Administration Code. These coordinates have no legal weight of authority unless monument and all its accessories have been obliterated.

UNION ROAD



REFERENCE	DISTANCE	DESCRIPTION
1	70.99'	PK Nail 4' UP South Side REMC PWP # 10285
2	24.30'	PK Nail 4' UP West Side Utility Pole # 2
3	56.66'	NW COR 6' X 1' X 1 1/2' CONC. HEADWALL West Side Road
4	62.34'	SE COR " " " " " " " " " "
5	56.82'	NE COR " " " " " " " " EAST Side Road
6	62.42'	SW COR " " " " " " " " " "
7	354.56'	PK Nail Set @ Union Road, Point #49 of traverse, See file
Straddle	2.00'	PK NAIL in POINT DUE NORTH
Straddle	2.00'	PK NAIL in POINT DUE EAST

Nothing Found on Surface, only physical evidence is
 E Union Road to North, and old fence line on East
 side of Road to South. Using Deeded Distance, 276-257
 for Road + 206-126 for Fence, they overlap $\pm 10'$. Dug
 at both distance but found nothing.

Ran traverse from Stone found at NE Cor SE/4 of Section
 South through existing corner Posts. See Book 21-4.
 Found Post at NW corner of first Desc. of Deed 206-126.
 which is supposed to be 1320' South of above mentioned
 Stone found, and 1362.9' North of this corner (X).

Since traverse was shot at the S.W. corner of the Post
 and the $\frac{1}{2}'$ would stick far within the Post, I ~~set~~ set
 a monument at the 1362.9' distance on further South,
 using Stone + Post found on North side of Union Road
 for line, which hit E of 650 E 9000, as per Deed
 171-287.

Monument (30") is 3" Below surface w/ PK Nail above
 it on surface.

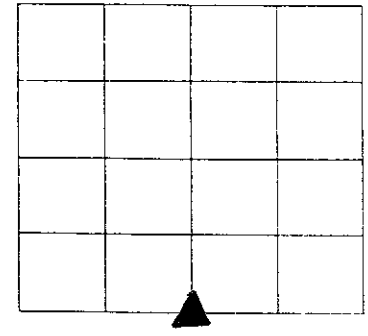
Note: See Surveyor Book 21 - Pg 4 E
 file for Section in Surveyor's Office

J May
 Deputy Co. Surveyor
 Shelby County, Indiana

SHELBY COUNTY, INDIANA
Sec. 17 T. 13 R. 8

DATE:
CREW:
OLD RECORD REF: SHELBY COUNTY MONS.
MARKER TYPE:

▲ Ref. No.



Method of Establishment
RECOVERED RR SPIKE AT SURFACE



Drawing Not To Scale

REF #	DISTANCE	DESCRIPTION
		<i>ALSO 20-13-8 NW COR NE & NE COR NW</i>
		<i>ELEVATION 826.78'</i>

GEODETTIC INFORMATION
Datum: NAD83 (CORS96)

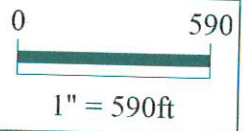
GPS REF. <i>175</i>	<p>DISCLAIMER</p> <p>The section corner coordinates annotated hereon have been obtained with RTK GPS methods by personnel of Shelby County Surveyor. No guarantee is made to the correctness or accuracy of these values and they have been provided for recovery and verification purposes only. The Shelby County Surveyor's Office will not be held liable for errors or negligence in part by the surveyor who does not physically determine the location of section lines perform in compliance with Indiana Title 865, Article 1, Rule 12-10 of the Administration Code. These coordinates will have no legal weight of authority unless monument and all its accessories have been obliterated.</p>
DATE: <i>11/14/2015</i>	
BY: <i>TAYLOR SUMERFORD</i> <i>STEVE KUSH</i>	
NORTHING: <i>1573933.61</i>	
EASTING: <i>329959.68</i>	

7N
(4 of 4)

7-N



17-13-8 SW Cor SE 1/4 SE Cor SW 1/4
 20-13-8 NW Cor SE 1/4 NE Cor SW 1/4

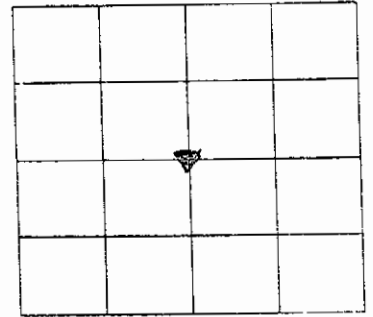


*Shelbyville-Shelby County
 Geographic Information System
 25 W. Polk St.
 Shelbyville, Indiana 46176*

SHELBY COUNTY, INDIANA
Sec. 20 T. 13 R. 8

DATE:
CREW:
OLD RECORD REF:
MARKER TYPE:

▲ Ref. No.



Method of Establishment

RECOVERED STONE WITH FAINT +



Drawing Not To Scale

REF #	DISTANCE	DESCRIPTION
		ELEVATION 862.35'

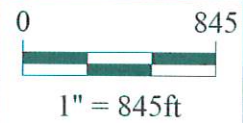
GEODETTIC INFORMATION

Datum: NAD83 (CORS96)

GPS REF. 458	<p>DISCLAIMER</p> <p>The section corner coordinates annotated hercon have been obtained with RTK GPS methods by personnel of Shelby County Surveyor. No guarantee is made to the correctness or accuracy of these values and they have been provided for recovery and verification purposes only. The Shelby County Surveyor's Office will not be held liable for errors or negligence in part by the surveyor who does not physically determine the location of section lines perform in compliance with Indiana Title 865, Article 1, Rule 12-10 of the Administration Code. These coordinates will have no legal weight of authority unless monument and all its accessories have been obliterated.</p>
DATE: 11/14/2015	
BY: TAYLOR SUMTER FORD STEVE KUHN	
NORTHING: 1571253.63	
EASTING: 329990.69	



Center of 20-13-8



*Shelbyville-Shelby County
 Geographic Information System
 25 W. Polk St.
 Shelbyville, Indiana 46176*

08/13/2008 09:11 FAX 317 388 5523

SHBY CO PRO CENT

001

SECTION CORNER RECORD

SHELBY COUNTY, INDIANA

Sec. 20 T. 13 N R. 8 E

DATE 9/1/15

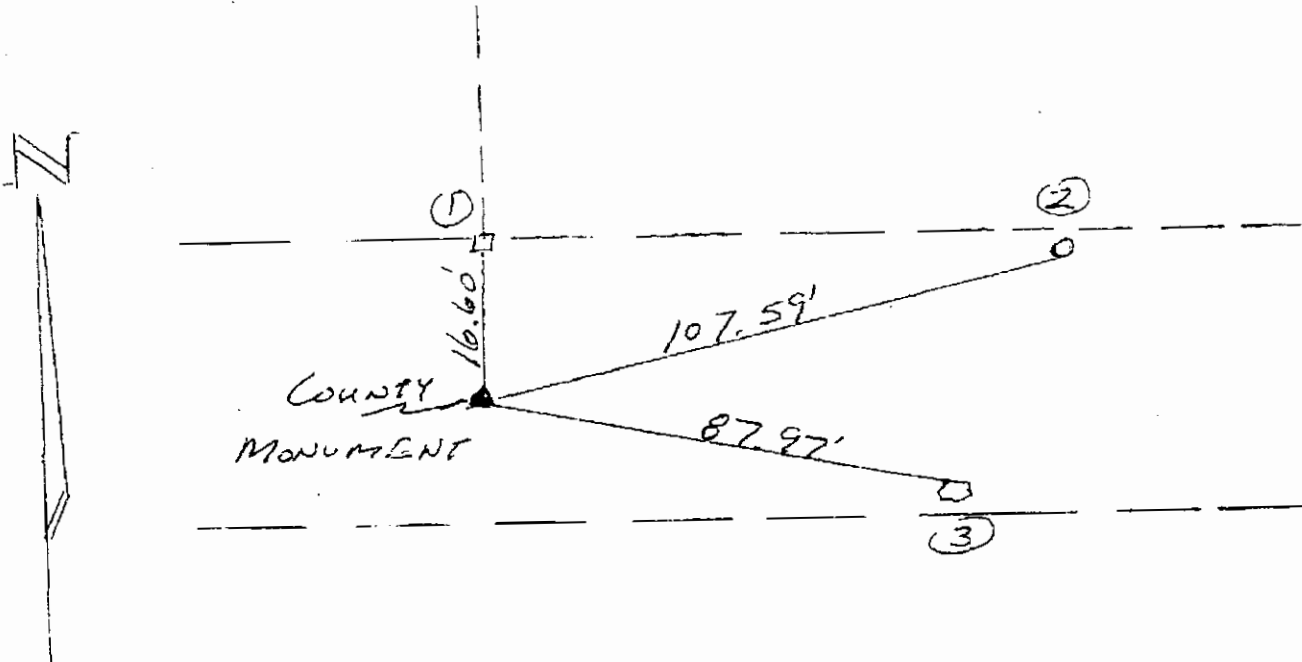
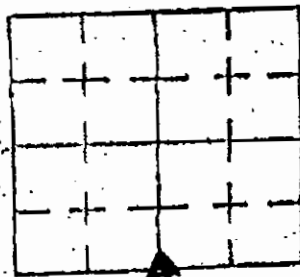
CREW P.C. T. SUMERFORD

Inst. S.H. Kuhn Rod _____

TYPE of MARKER Co. Monument Cond. JUST SET

METHOD of ESTABLISHMENT NO STONE FOUND

SET ON LINE W/FENCE RUNNING TO THE NORTH AND IN CENTER OF THE ROAD R/W



REFERENCE	DISTANCE	DESCRIPTION
1	16.60'	PK NAIL/CO WASHER IN COR POST (8" UP) - S. SIDE
2	107.59'	" " IN UTILITY POLE "B" (10" UP) S. SIDE
3	87.97'	" " IN HARD MAPLE (6" UP) N. SIDE


GEODETIC INFORMATION
Datum: NAD83 (CORS96)

GPS REF. 184 (07/22/15)		DISCLAIMER
T. Sumerford surveyor		The section corner coordinates annotated hereon have been obtained with RTK GPS methods by personnel of Shelby County Surveyor. No guarantee is made to the correctness or accuracy of these values and they have been provided for recovery and verification purposes only. The Shelby County Surveyor's Office will not be held liable for errors or negligence in part by the surveyor who does not physically determine the location of section lines perform in compliance with Indiana Title 865, Article 1, Rule 12-10 of the Administration Code. These coordinates will have no legal weight of authority unless monument and all its accessories have been obliterated.
DATE: Received 02/23/2015		
BY: Entered 07/27/2015 C. Drodny		
NORTHING: 1568582.590		
EASTING: 330029.302		

7-R



SE Cor SW 1/4 & SW Cor SE 1/4



*Shelbyville-Shelby County
Geographic Information System
25 W. Polk St.
Shelbyville, Indiana 46176*

9E

SECTION CORNER RECORD

SHELBY COUNTY, INDIANA

9E
(1 of 1)

Sec. 5 T. 13 R. 8

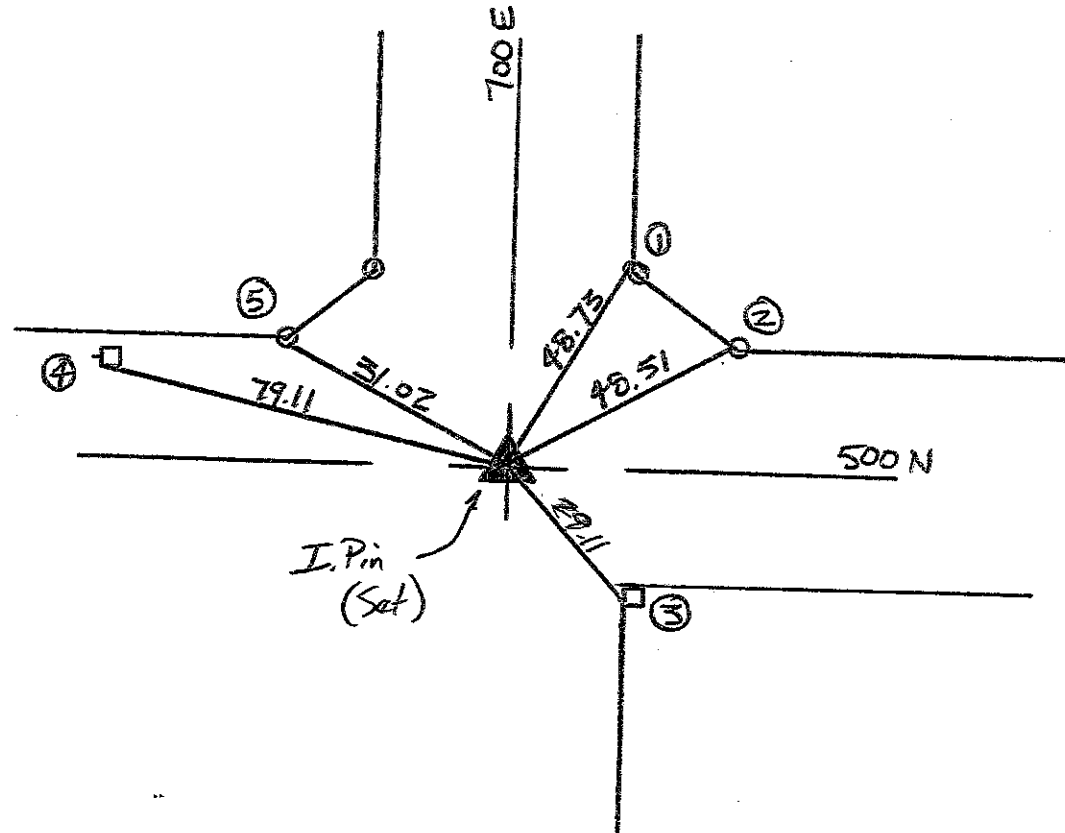
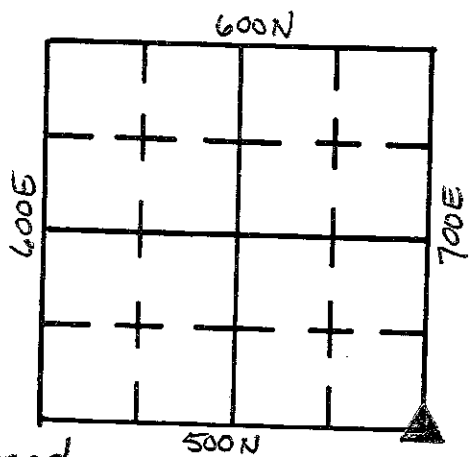
DATE 8 / 7 / 80

CREW P.C. R. Wall

Inst. S. Curren Rod S. Carmony

TYPE of MARKER I. Pin Cond. Good

METHOD of ESTABLISHMENT P.K. Found - Dug - I. Pin Set



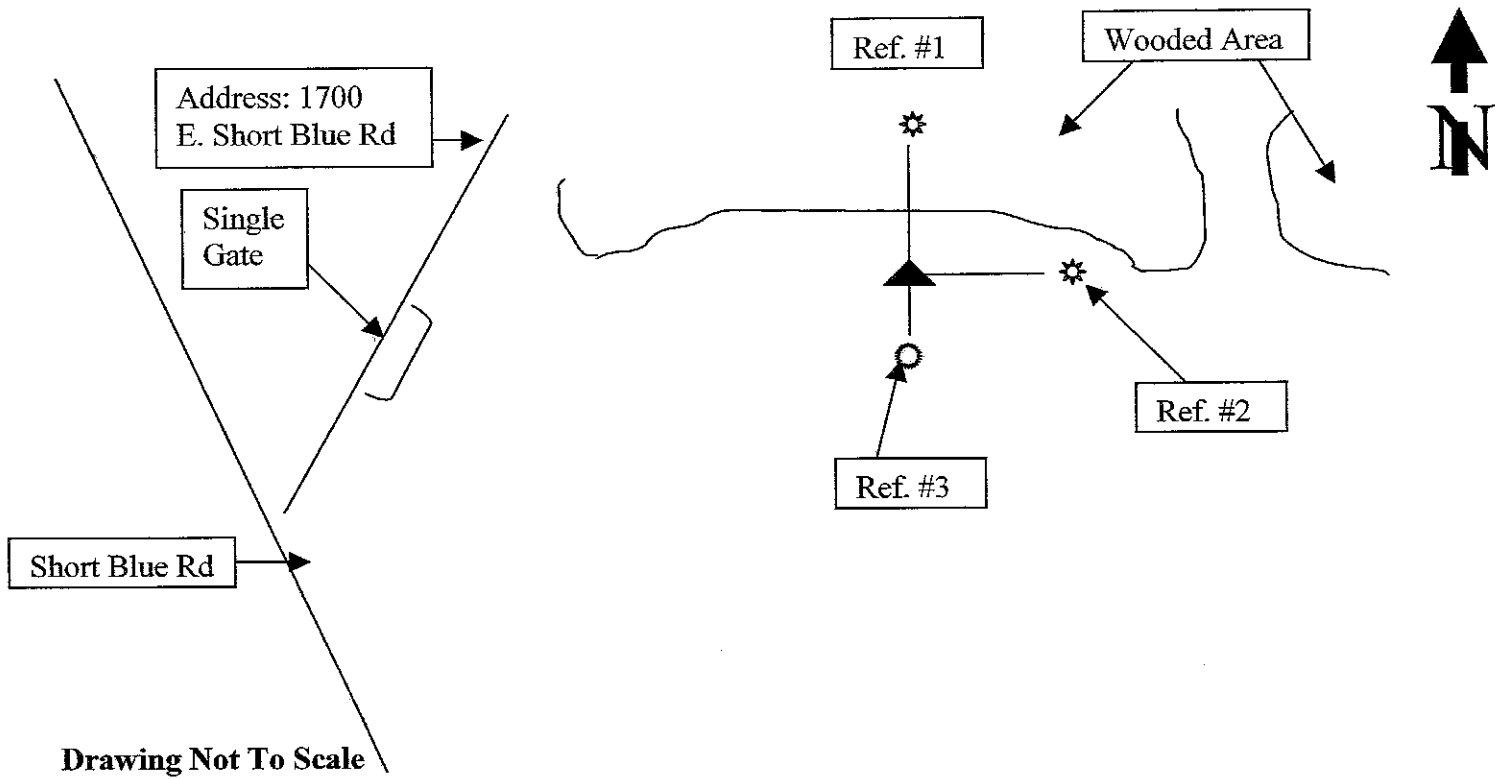
REFERENCE	DISTANCE	DESCRIPTION
1	48.73	Nail in Bottlecap W. Side Fence Post
2	48.51	P.K. Nail W. Side Fence Post
3	29.14	" " NW. " " "
4	79.11	Nail in Bottlecap S. Side P.W.P. # 11179
5	31.02	P.K. Nail S.E. Side Fence Post

**SECTION CORNER RECORD
SHELBY COUNTY, INDIANA
Sec.16 T. 13N R. 8E**

DATE: 00/00/00
CREW: Scott Sumerford / Clifton Droddy 05/01/08
OLD RECORD REF: G.P.S.
MARKER TYPE: Shelby Co. Monument

Ref. No. 09J

Method of Establishment: Established from old records, Shelby Co. Section Corner monument placed. Three medium sized rocks placed around metal pulley at ground level
 Monument is approx. 350 Ft. east of northern most gate post of single gate and approx 70 Ft north of gate post



Drawing Not To Scale

REF #	DISTANCE	DESCRIPTION
#1	42.04 Ft	Washer placed approx 18 in. high on east side of 30 in Walnut
#2	44.45 Ft	Washer placed 18 in. up on west side of 8 in twin Ash with
#3	75.56 Ft	Washer placed 18 in. up on east side of 16 in. Ash (free standing)

**GEODETTIC INFORMATION
Datum: NAD83 (CORS96)**

GPS REF.	DISCLAIMER
DATE:	The section corner coordinates annotated hereon have been obtained with RTK GPS methods by personnel of Shelby County Surveyor. No guarantee is made to the correctness or accuracy of these values and they have been provided for recovery and verification purposes only. The Shelby County Surveyor's Office will not be held liable for errors or negligence in part by the surveyor who does not physically determine the location of section lines perform in compliance with Indiana Title 865, Article 1, Rule 12-10 of the Administration Code. These coordinates will have no legal weight of authority unless monument and all its accessories have been obliterated.
BY:	
NORTHING:	
EASTING:	

SECTION CORNER RECORD
SHELBY COUNTY, INDIANA
Sec. 16 T. 13N R. 8E

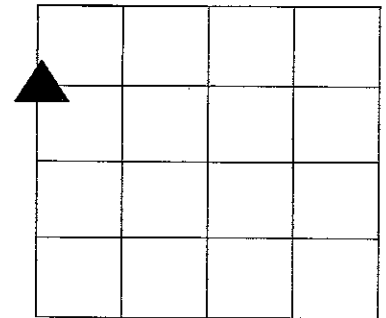
Ref. No. 09K

DATE: 00/00/00

CREW: Scott Sumerford // Clifton Droddy 05/01/08

OLD RECORD REF: G.P.S.

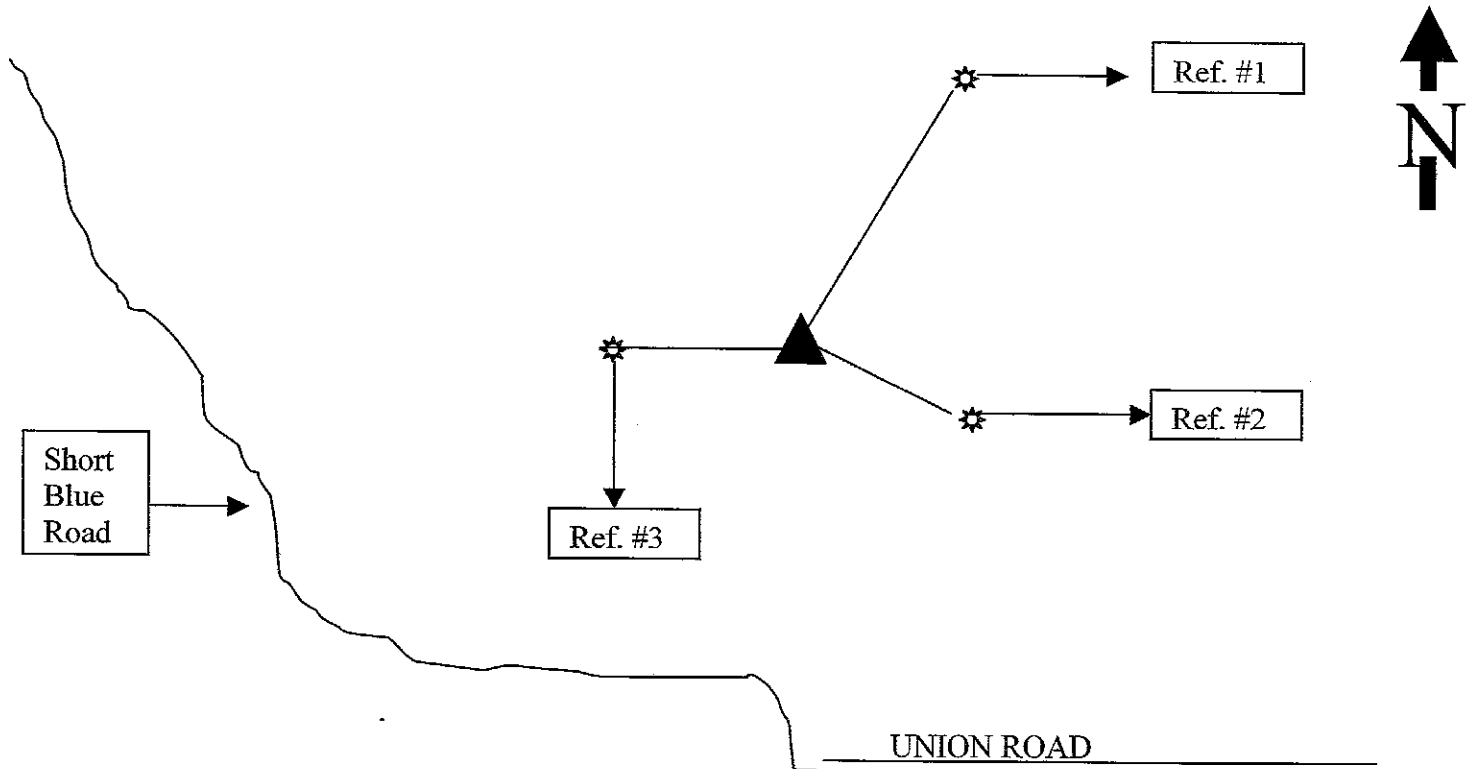
MARKER TYPE: Stone / Good



Method of Establishment:

Located from old surveyors records

BEST APPROACH IS LANE AND FIELD ALONG FENCE ROAD
OPPOSITE OF ADDRESS 6881 SHORT BLUE RD. WHEN TREE LINE
TURNS NW, MARKER 100 TO 150 YDS NORTH



Drawing Not To Scale













REF #	DISTANCE	DESCRIPTION
#1	18.64 Ft	County Surveyors Washer 18 in. up on the South side of Maple Tree
#2	30.30 Ft	County Surveyors Washer 18 in. up on West side of 20 in. Twin Maple Tree
#3	14.06 Ft	County Surveyors Washer 18 in up on North side of 10 in Elm Tree



GEODETIC INFORMATION

Datum: NAD83 (CORS96)

GPS REF.	DISCLAIMER
DATE:	The section corner coordinates annotated hereon have been obtained with RTK GPS methods by personnel of Shelby County Surveyor. No guarantee is made to the correctness or accuracy of these values and they have been provided for recovery and verification purposes only. The Shelby County Surveyor's Office will not be held liable for errors or negligence in part by the surveyor who does not physically determine the location of section lines perform in compliance with Indiana Title 865, Article 1, Rule 12-10 of the Administration Code. These coordinates will have no legal weight of authority unless monument and all its accessories have been obliterated.
BY:	
NORTHING:	
EASTING:	

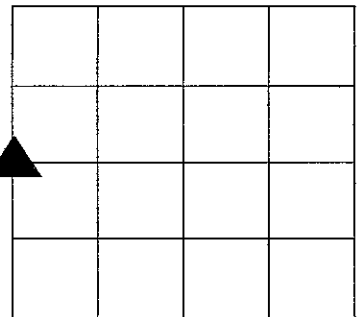


- Regional Roads**
- Highway:
 - no 
 - yes 
- Regional Counties**
- Sections**
- County Boundary** 
- Townships**  
- Water** 
- Railroads** 
- Roads** 
- Highways** 
- Drives, Alleys, etc** 
- Addresses**
- Rockiesgasline** 
- Open Drains Maintenance:**
- yes 



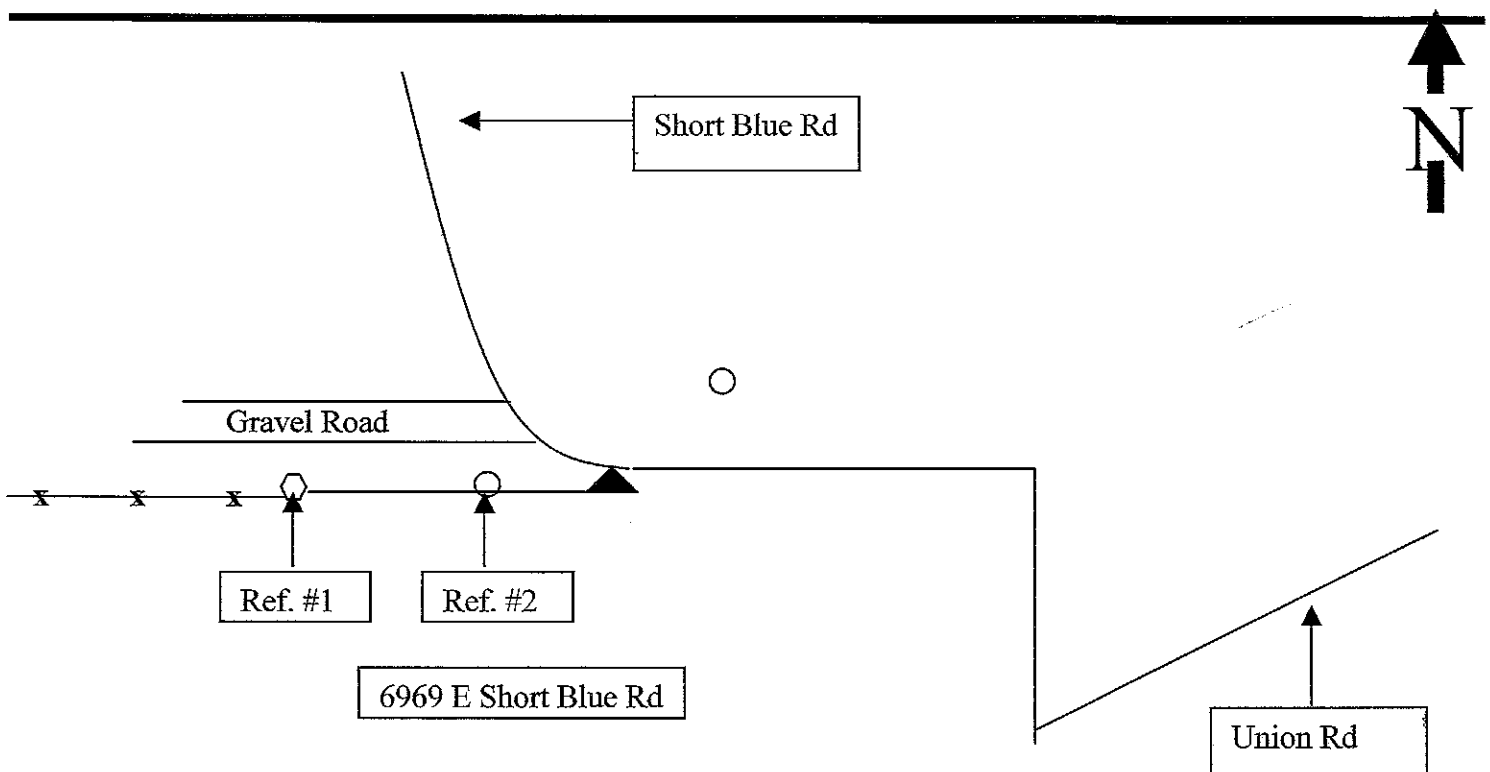
**SECTION CORNER RECORD
SHELBY COUNTY, INDIANA
Sec. 16 T. 13N R. 8E**

Ref. No. 09L



DATE: 05/03/08
CREW: Clifton Drodgy (rechecked measurements)
OLD RECORD REF:
MARKER TYPE: Stone / Fair

Method of Establishment: Sec. 17 "L" stone witnessed by stone 20 links east & stone 20 links west. Located witness stone on west side, east side was in drive way & did not find witness stone. Measured 20 links from west witness stone and point fell at location of corner post. Assuming original "P" stone was removed and corner post placed at this site.



Drawing Not To Scale

REF #	DISTANCE	DESCRIPTION
Ref. #1	13.20 Ft	Fence post West of Corner Stone, Surveyor washer 18 in up
Ref. #2	15.0 Ft	Original stone is east of reference stone
		Carsonite Post on east side of Corner Post with fence going west
		No measurement to Shelby Co. REMC utility pole # 35270

**GEODETTIC INFORMATION
Datum: NAD83 (CORS96)**

GPS REF.	DISCLAIMER
DATE:	The section corner coordinates annotated hereon have been obtained with RTK GPS methods by personnel of Shelby County Surveyor. No guarantee is made to the correctness or accuracy of these values and they have been provided for recovery and verification purposes only. The Shelby County Surveyor's Office will not be held liable for errors or negligence in part by the surveyor who does not physically determine the location of section lines perform in compliance with Indiana Title 865, Article 1, Rule 12-10 of the Administration Code. These coordinates will have no legal weight of authority unless monument and all its accessories have been obliterated.
BY:	
NORTHING:	
EASTING:	

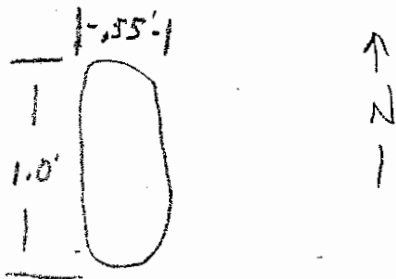
REFERENCE WEBSTER'S NOTES IN BOOK 13#14-8
SECTION 17: "L" STONE WITNESSED BY STONE
20 LINKS EAST & STONE 20 LINKS WEST.

LOCATED WITNESS STONE ON WEST SIDE. EAST SIDE
WAS IN DRIVEWAY & DID NOT FIND WITNESS STONE.

MEASURED 20 LINKS FROM WEST WITNESS STONE
AND POINT FELL AT LOCATION OF CORNER POST.

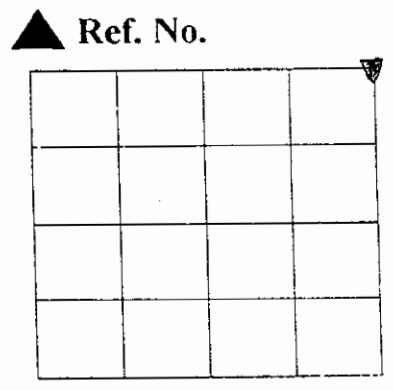
THIS OFFICE IS ASSUMING ORIGINAL "P" STONE WAS
REMOVED AND CORNER POST PLACED ON THIS SITE.

WITNESS STONE
LOCATED 20 LINKS
WEST OF CORNER POST



SHELBY COUNTY, INDIANA
Sec. 20 T. 13 R. 8

DATE:
CREW:
OLD RECORD REF: *STONE*
MARKER TYPE:



Method of Establishment

RECOVERED STONE IN FENCE LINE

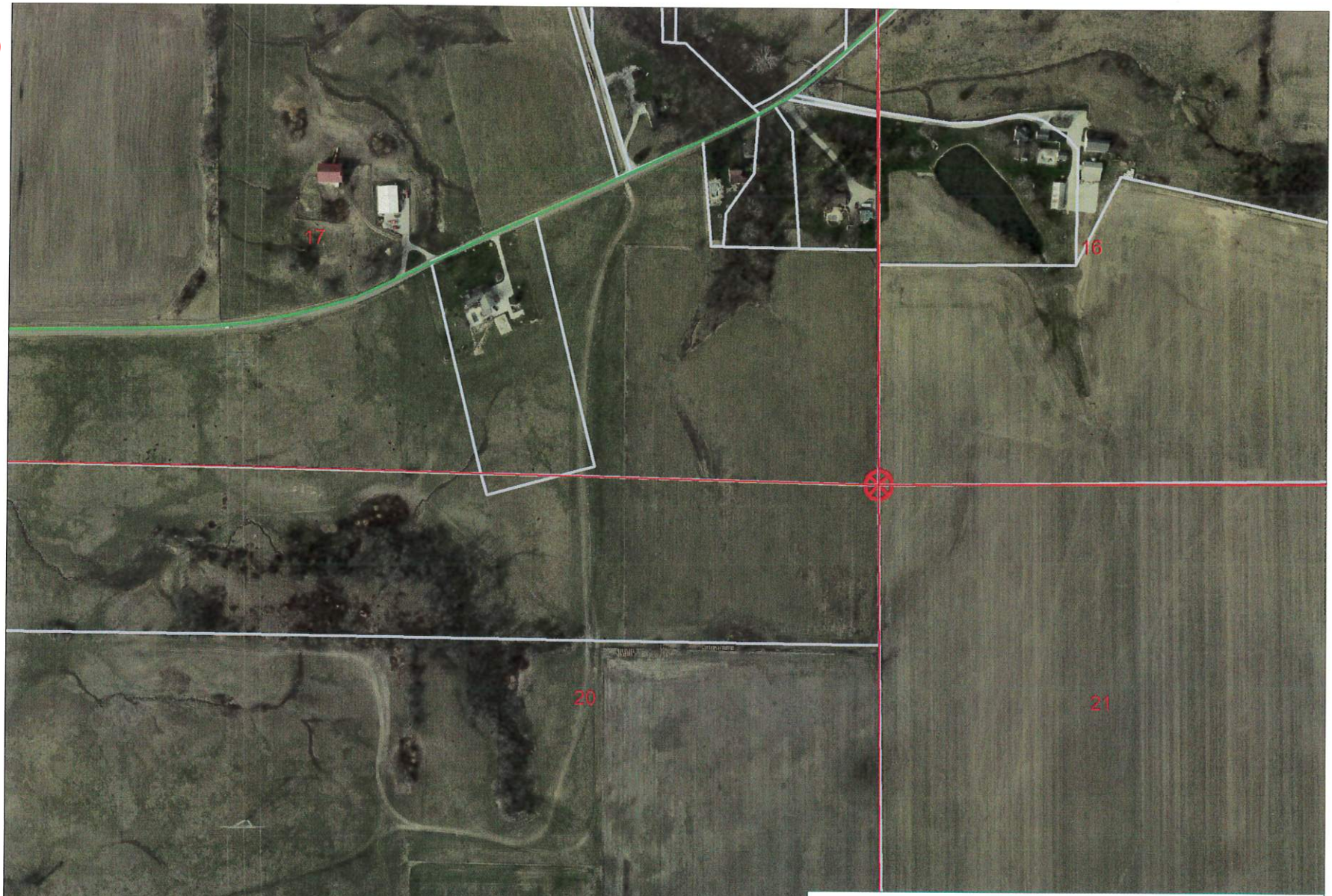


Drawing Not To Scale


REF #	DISTANCE	DESCRIPTION
		<i>ELEVATION 879.53'</i>

GEODETTIC INFORMATION
Datum: NAD83 (CORS96)

GPS REF. <i>457</i>	<p>DISCLAIMER</p> <p>The section corner coordinates annotated hereon have been obtained with RTK GPS methods by personnel of Shelby County Surveyor. No guarantee is made to the correctness or accuracy of these values and they have been provided for recovery and verification purposes only. The Shelby County Surveyor's Office will not be held liable for errors or negligence in part by the surveyor who does not physically determine the location of section lines perform in compliance with Indiana Title 865, Article 1, Rule 12-10 of the Administration Code. These coordinates will have no legal weight of authority unless monument and all its accessories have been obliterated.</p>
DATE: <i>11/14/2015</i>	
BY: <i>TAYLOR SUMNERFORD STEVE KUHN</i>	
NORTHING: <i>1573881.16</i>	
EASTING: <i>332607.43</i>	



NE Corner 20-13-8



*Shelbyville-Shelby County
Geographic Information System
25 W. Polk St.
Shelbyville, Indiana 46176*

SHELBY COUNTY, INDIANA
Sec. 20 T. 13 R. 8

DATE:
CREW:
OLD RECORD REF:
MARKER TYPE:

▲ Ref. No.

Method of Establishment

THE CALCULATED POSITION FOR CORNER,
NO EVIDENCE OF CORNER FOUND IN FIELD.
IN FIELD.



Drawing Not To Scale

REF #	DISTANCE	DESCRIPTION
		ELEVATION 879.82'

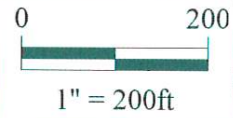
GEODETIC INFORMATION
Datum: NAD83 (CORS96)

GPS REF. 456	DISCLAIMER The section corner coordinates annotated hereon have been obtained with RTK GPS methods by personnel of Shelby County Surveyor. No guarantee is made to the correctness or accuracy of these values and they have been provided for recovery and verification purposes only. The Shelby County Surveyor's Office will not be held liable for errors or negligence in part by the surveyor who does not physically determine the location of section lines perform in compliance with Indiana Title 865, Article 1, Rule 12-10 of the Administration Code. These coordinates will have no legal weight of authority unless monument and all its accessories have been obliterated.
DATE: 11/14/2015	
BY: TAYLOR SONNERFORD	
NORTHING: 1571206.66	
EASTING: 332642.37	

9-P



20-13-8 NE SW & SE NE



*Shelbyville-Shelby County
Geographic Information System
25 W. Polk St.
Shelbyville, Indiana 46176*

SECTION CORNER RECORD SHELBY COUNTY, INDIANA

Sec. 29 T. 13 R. 8

DATE 7/5/84

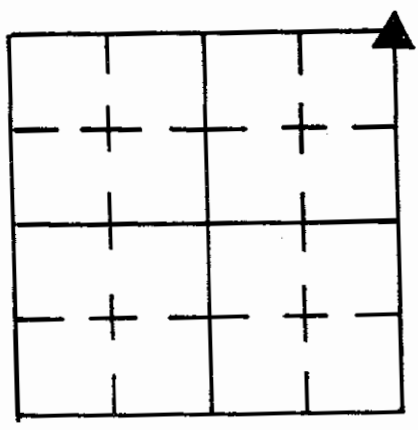
CREW P.C. L MAY

Inst. R SCHARFER Rod JUSTICE/MCGANA

TYPE of MARKER Stone Cond. GOOD

METHOD of ESTABLISHMENT RR SPIKE FOUND ON SURFACE SET PK NAILS

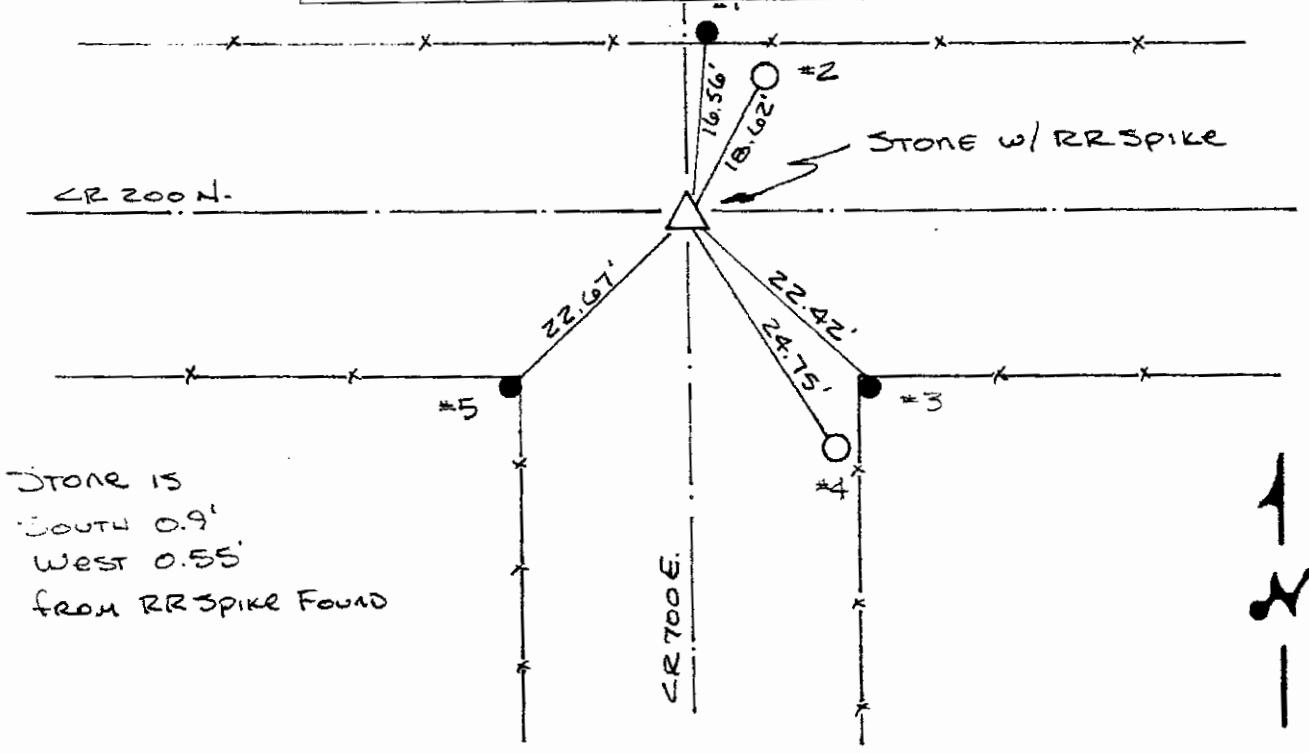
9R
(1 of 2)



4.00' DUE SOUTH & EAST FROM SPIKE. DUG AND FOUND 8" X 10" STONE 22" DOWN FROM SURFACE. PLACED CUT "X" ON HIGH POINT. PLACED RR SPIKE IN FILL ABOVE "X" AND ONE ABOVE IN SURFACE.

GEODETTIC INFORMATION Datum: NAD83 (CORS96)

GPS REF. 183 (07/22/15)	DISCLAIMER The section corner coordinates annotated hereon have been obtained with RTK GPS methods by personnel of Shelby County Surveyor. No guarantee is made to the correctness or accuracy of these values and they have been provided for recovery and verification purposes only. The Shelby County Surveyor's Office will not be held liable for errors or negligence in part by the surveyor who does not physically determine the location of section lines perform in compliance with Indiana Title 865, Article 1, Rule 12-10 of the Administration Code. These coordinates have no legal weight of authority unless monument and all its accessories have been obliterated.
T. Sumerfor surveyor	
DATE: Received 07/23/2015	
BY: Entered 07/27/2015 C. Dreddy	
NORTHING: 1568532.156	
EASTING: 332677.313	




REFERENCE	DISTANCE	DESCRIPTION
1	16.56'	PK NAIL 14" UP SOUTH SIDE ROUND WOOD POST FOUND
2	18.62'	PK NAIL 10" UP SW SIDE REMC PWP # 019554 FOUND
3	22.42'	PK NAIL 9" UP NORTH SIDE ROUND WOOD CORNER POST
4	24.75'	PK NAIL 11" UP NW SIDE REMC PWP # 019553 FOUND
5	22.67'	PK NAIL 14" UP NE SIDE ROUND WOOD CORNER POST FOUND
STRADDLE	3.64'	PK NAIL IN PVMT SOUTH
STRADDLE	4.90'	PK NAIL IN PVMT EAST

9-R



NE Cor 29-13-8 SE Cor 20-13-8

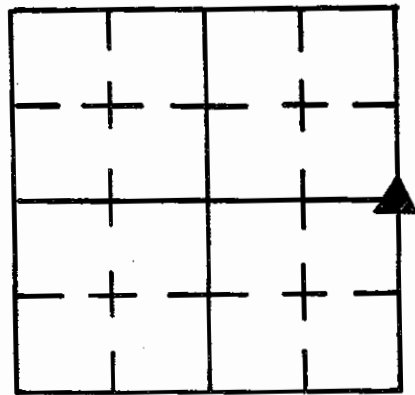


*Shelbyville-Shelby County
Geographic Information System
25 W. Polk St.
Shelbyville, Indiana 46176*

SECTION CORNER RECORD

SHELBY COUNTY, INDIANA

9T
(1 of 1)



Sec. 29 T. 13 R. 8

DATE 7/5/84

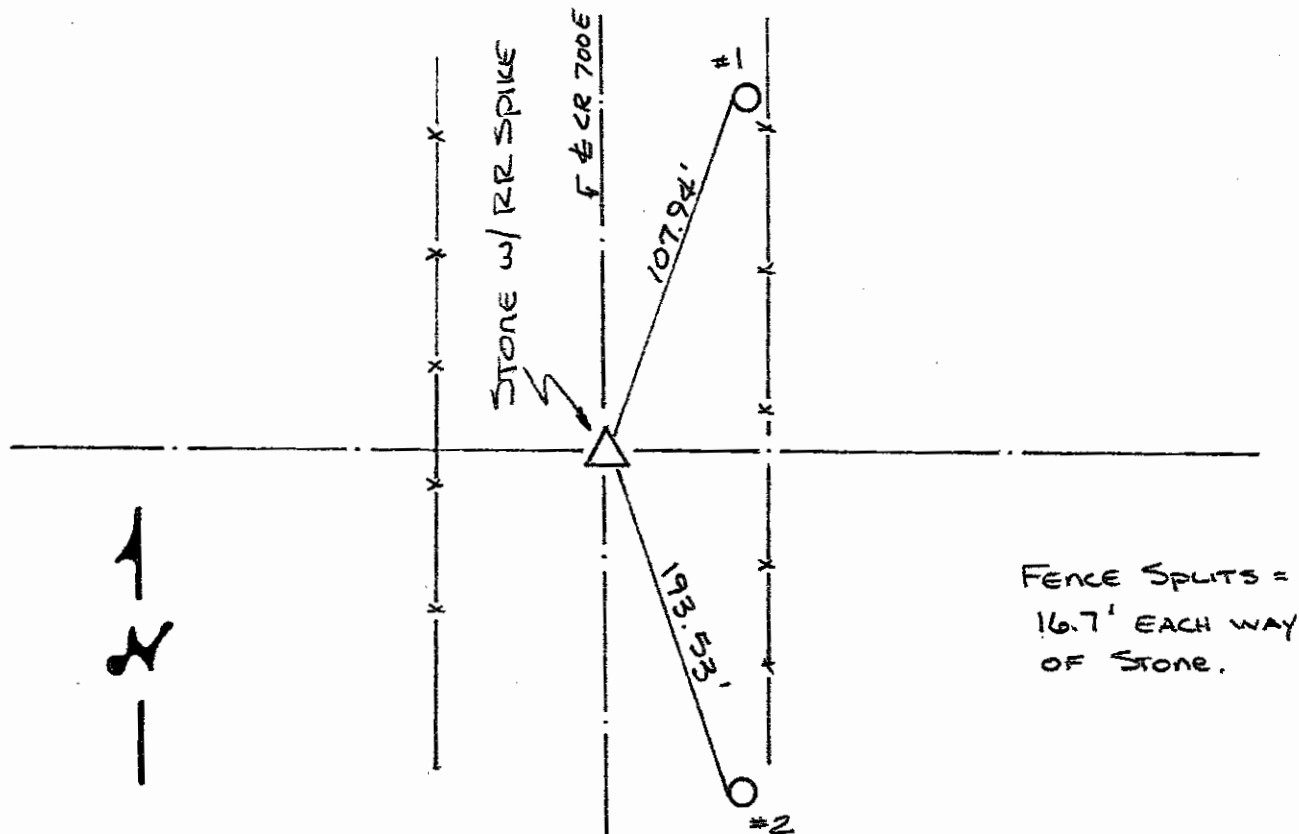
CREW P.C. L. May

Inst. R. Schaefer Rod Justice/McGaha

TYPE of MARKER SANDSTONE Cond. GOOD

METHOD of ESTABLISHMENT NOTHING FOUND ON SURFACE, PULLED DEED

DISTANCE NORTH FROM FENCE ON WEST SIDE (330.0') AND SPLIT EXISTING FENCES. DUG AND FOUND SANDSTONE 37" DOWN. STONE IS 9" IN DIA. PLACED CUT "X" ON HIGH POINT. PLACE PK NAILS IN PVMT 4.00' DUE NORTH & EAST OF "X". PLACED 3 RR SPIKE IN FILL ALL ABOVE "X" IN STACKED FASHION. PLACE RR SPIKE ON SURFACE AS WELL. STONE IS GOOD WITH THE DEEDED DISTANCE AS WELL AS THE SPLIT IN THE EXISTING FENCES.

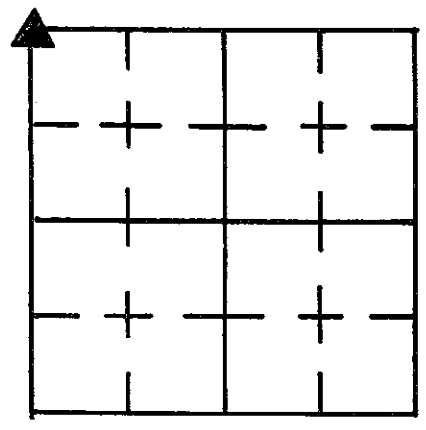


FENCE SPLITS =
16.7' EACH WAY
OF STONE.

REFERENCE	DISTANCE	DESCRIPTION
1	107.94'	PK Nail 16" UP WEST SIDE REMC Pwp# 12436
2	193.53'	PK Nail 14" UP WEST SIDE REMC Pwp# 12435
STRADDLE	4.00'	PK Nail in PVMT DUE NORTH
STRADDLE	4.00'	PK Nail in PVMT DUE EAST

SECTION CORNER RECORD SHELBY COUNTY, INDIANA

9V
(1 of 1)



Sec. 33 T. 13 R. 8

DATE 6/19/84

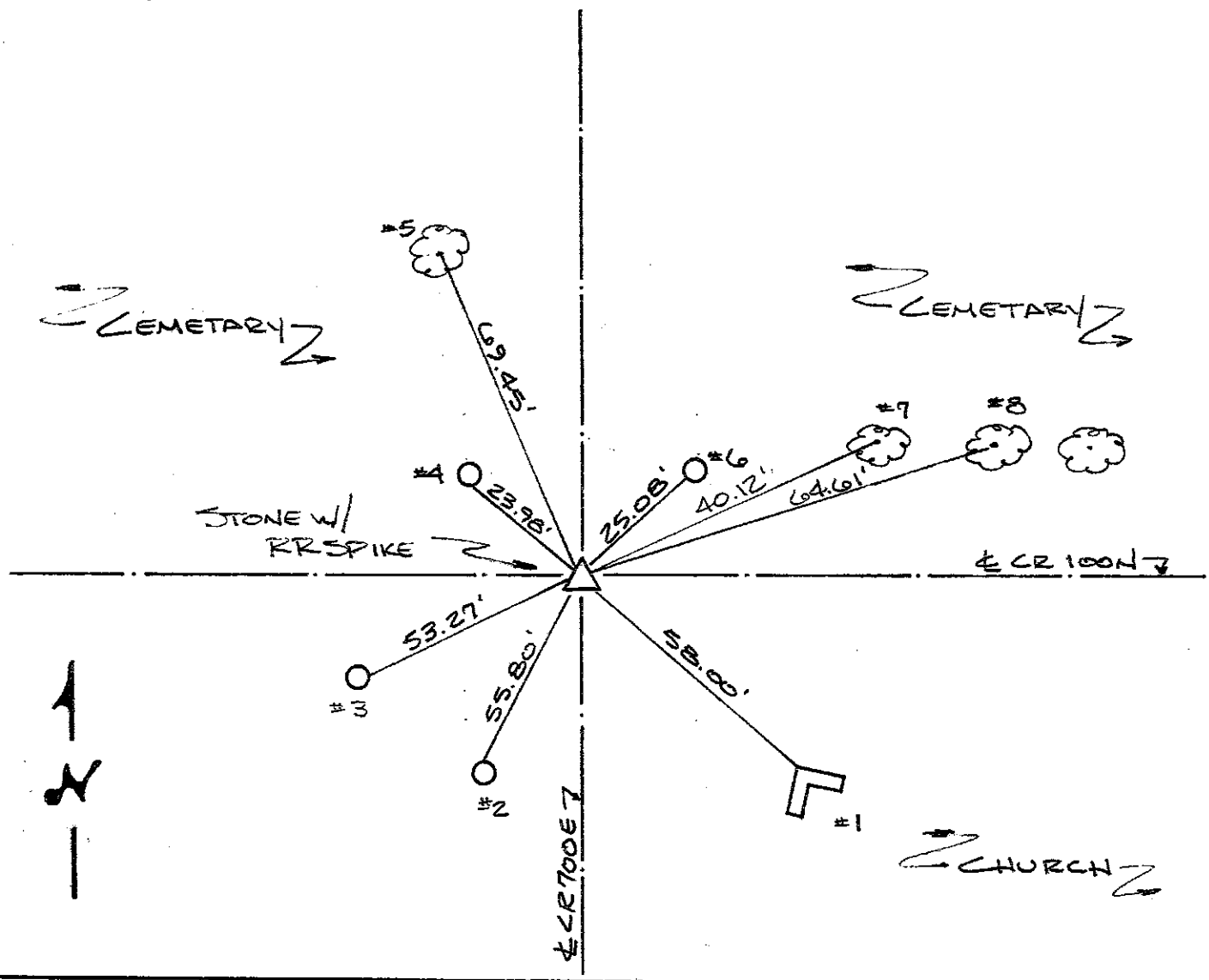
CREW P.C. R. SCHAEFFER

Inst. _____ Rod L. JUSTICE / R. MCGAWA

TYPE of MARKER STONE Cond. GOOD

METHOD of ESTABLISHMENT FOUND RR SPIKE ON SURFACE, SET PK NAILS

4.00 ft Due North & West of SPIKE, DUG AND FOUND STONE 16" Below SURFACE
PLACED CUT "X" ON HIGH POINT. Set RR SPIKE ABOVE "X" in FILL MATERIAL
AND ONE ABOVE ON SURFACE. Stone is 0.64 ft West of the RR SPIKE
ORIGINALLY FOUND.



REFERENCE	DISTANCE	DESCRIPTION
1	58.00'	5 1/2" UP in CORNER OF Stone CHURCH SIGN
2	55.80'	PK NAIL 22" UP NORTH SIDE OF UTILITY POLE (No Number)
3	53.27'	NOTE: NAIL ALSO FOUND ON NORTH SIDE, BUT WASN'T USED. PK NAIL 17" UP (FOUND) EAST SIDE UTILITY POLE (No IDENTIFICATION)
4	23.98'	PK NAIL 4" UP SOUTH SIDE (FOUND) REMC PWP #12426
5	69.45'	PK NAIL 4" UP SOUTH SIDE 27" MAPLE
6	25.08'	PK NAIL FOUND 3" UP S.W. SIDE REMC PWP #12425
7	40.12'	PK NAIL S.W. SIDE in BASE OF 25" MAPLE
8	64.61'	PK NAIL S.W. SIDE in BASE OF 25" MAPLE
STRADDLE	4.00'	PK NAIL in POINT DUE NORTH
STRADDLE	3.36'	PK NAIL in POINT DUE WEST

SECTION CORNER RECORD

SHELBY COUNTY, INDIANA

Sec. 32 T. 13 R. 8

DATE 7/6/84

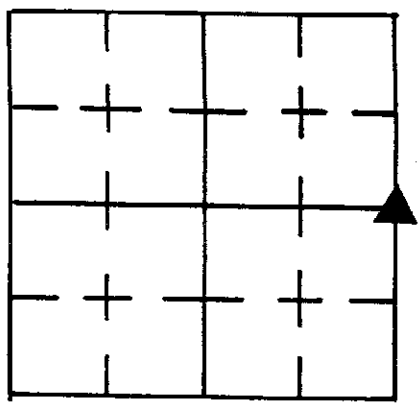
DRAWN BY P.C. L May

WITNESSES R SCHAEFER Rod R McGAHA

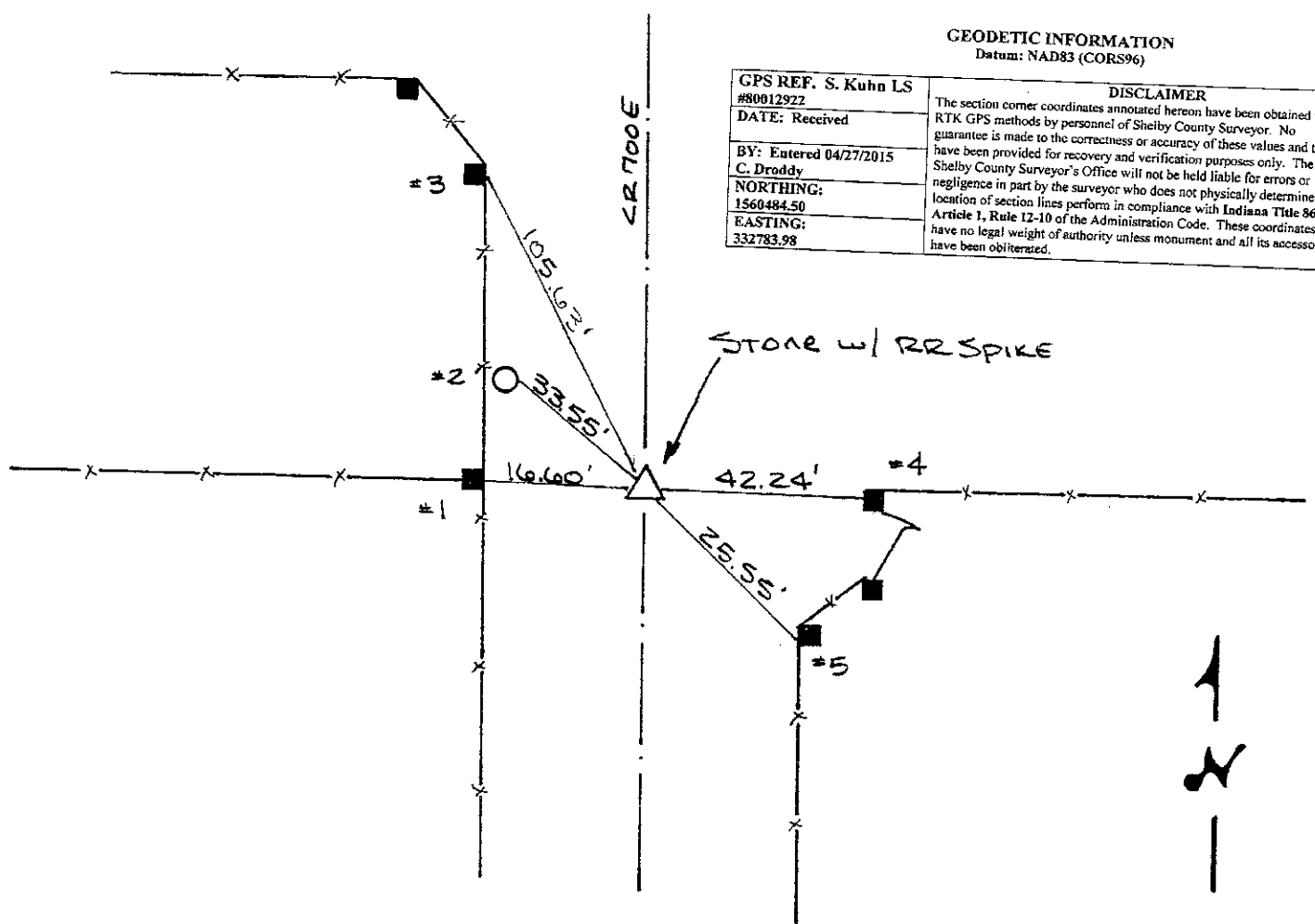
TYPE of MARKER Stone Cond. GOOD

METHOD of ESTABLISHMENT PK NAIL FOUND ON SURFACE, SET PK NAILS

9X
(1 of 1)



4.00' DUE EAST + SOUTH OF NAIL, DUG AND FOUND STONE 17" BELOW SURFACE
 Stone is TRIANGULAR w/ POINT SOUTH, DOES HAVE HIGH POINT WHICH NAIL ON SURFACE WAS ABOVE. Stone ALSO had "1/4 5" CARVED ON IT. PLACED CUT "X" ON HIGH POINT, PLACED RR SPIKE IN FILL ABOVE "X" AND ONE ON SURFACE to replace PK NAIL.



GEODETTIC INFORMATION
Datum: NAD83 (CORS96)

GPS REF. S. Kuhn LS #80812922	DISCLAIMER The section corner coordinates annotated hereon have been obtained with RTK GPS methods by personnel of Shelby County Surveyor. No guarantee is made to the correctness or accuracy of these values and the have been provided for recovery and verification purposes only. The Shelby County Surveyor's Office will not be held liable for errors or negligence in part by the surveyor who does not physically determine the location of section lines perform in compliance with Indiana Title 965, Article 1, Rule 12-10 of the Administration Code. These coordinates have no legal weight of authority unless monument and all its accessories have been obliterated.
DATE: Received	
BY: Entered 04/27/2015 C. Drodgy	
NORTHING: 1560484.50	
EASTING: 332783.98	

REFERENCE	DISTANCE	DESCRIPTION
1	16.60'	PK NAIL 12" UP EAST SIDE SQUARE WOOD CORNER POST
2	33.55'	PK NAIL 12" UP EAST SIDE RENC PWP # 12416
3	105.63'	PK NAIL 6" UP EAST SIDE SQUARE WOOD CORNER POST
4	42.24'	PK NAIL 16" UP WEST SIDE SQUARE WOOD CORNER POST
5	25.55'	PK NAIL 14" UP WEST SIDE SQUARE WOOD FENCE POST
STRADDLE	4.00'	PK NAIL IN POINT DUE EAST
STRADDLE	4.00'	PK NAIL IN POINT DUE SOUTH

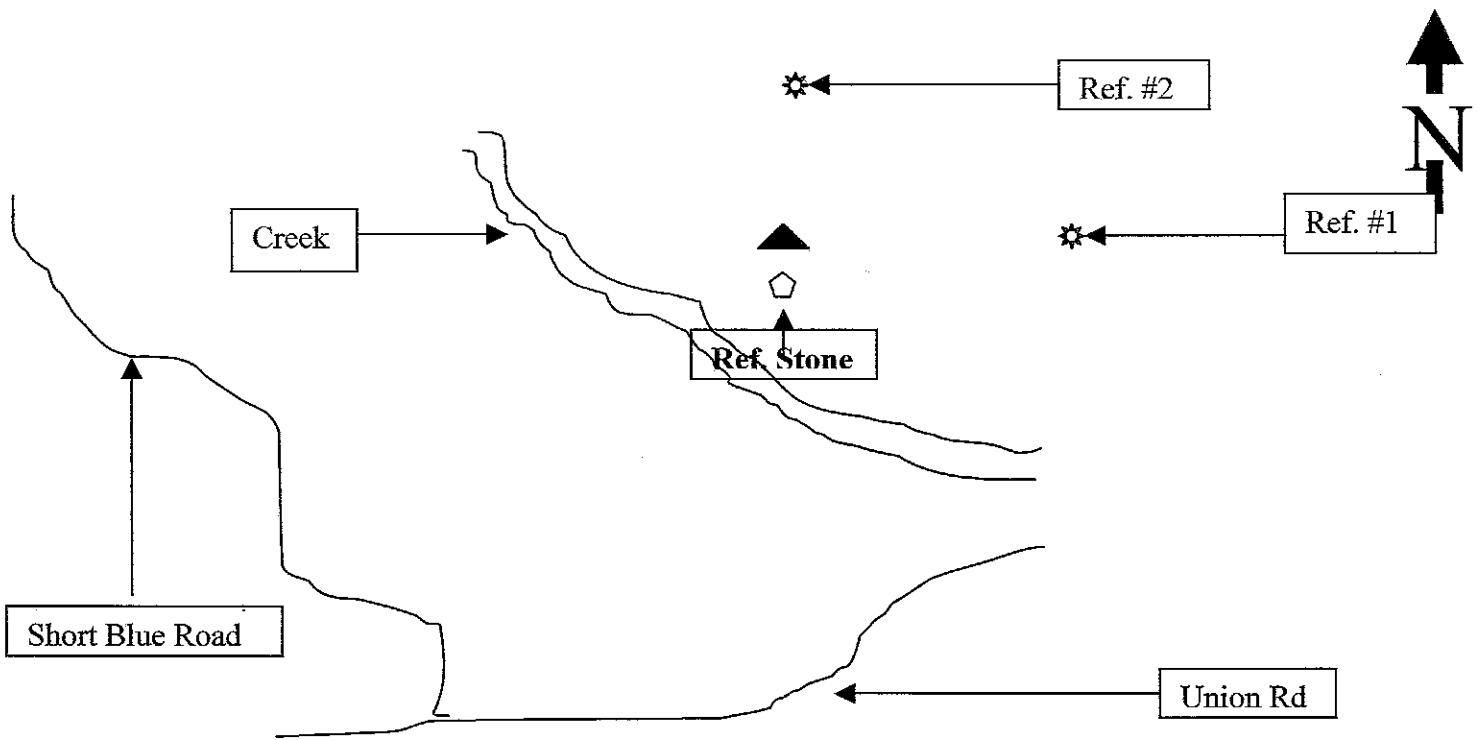
SECTION CORNER RECORD
SHELBY COUNTY, INDIANA
Sec. 16 T. 13N R. 8E

DATE: 00/00/00
CREW: Scott Sumerford / Clifton Droddy 05/01/08
OLD RECORD REF:
MARKER TYPE: 5/8 Rebar / Condition new-Good

Ref. No. 10J

▲			

Method of Establishment: Set from old reference stone established from old County Surveyors Records
 easy approach would be from the northern edge of field (and barn) and going northwest. Stone and rebar on northern edge of creek.



Drawing Not To Scale

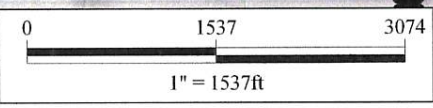

REF #	DISTANCE	DESCRIPTION
Stone	6.60 Ft (10 links)	Reference stone is 6.6 feet or 10 links south of 5/8 in rebar
#1	16.25 ft	Surveyor washer 18 inches up on a 8 inch Maple Tree. North side of tree
#2	19.34 Ft	Surveyor washer 30 inches up on a 36 inch Maple on the north east side

GEODETIC INFORMATION
Datum: NAD83 (CORS96)

GPS REF.	DISCLAIMER
DATE:	The section corner coordinates annotated hereon have been obtained with RTK GPS methods by personnel of Shelby County Surveyor. No guarantee is made to the correctness or accuracy of these values and they have been provided for recovery and verification purposes only. The Shelby County Surveyor's Office will not be held liable for errors or negligence in part by the surveyor who does not physically determine the location of section lines perform in compliance with Indiana Title 865, Article 1, Rule 12-10 of the Administration Code. These coordinates will have no legal weight of authority unless monument and all its accessories have been obliterated.
BY:	
NORTHING:	
EASTING:	



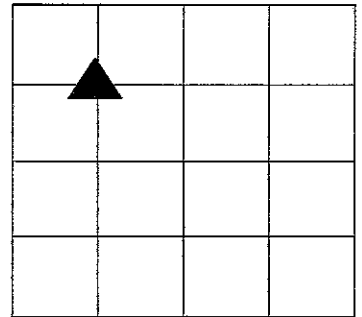
- Regional Roads**
- Highway:
 - no 10 J
 - yes ~
- Regional Counties**
- Sections**
- County Boundary**
- Townships**
- Water**
- Railroads**
- Roads**
- Highways**
- Drives, Alleys, et**
- Addresses**
- Rockiesgasline**
- Open Drains**
- Maintenance:
 - yes ~



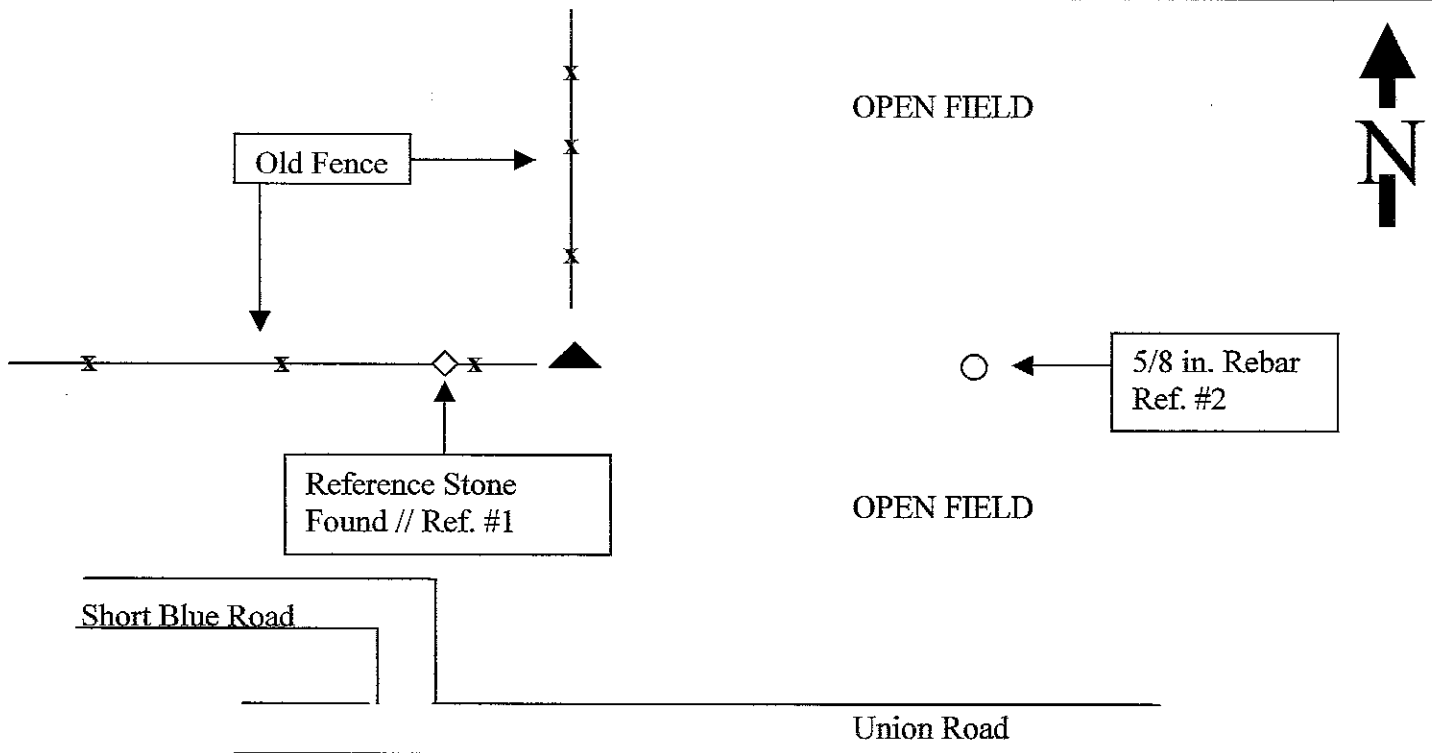
SECTION CORNER RECORD
SHELBY COUNTY, INDIANA
Sec. 16 T. 13N R. 8E

Ref. No. 10K

DATE: 00/00/00
CREW: Scott Sumerford / Clifton Droddy (05/01/08)
OLD RECORD REF:
MARKER TYPE: corner Post / Fair



Method of Establishment: Positions determined from old reference Stone and old County Surveyors Records
 The measurements were reconfirmed may 2008
 Reference stone is West of Corner Post in the Tree Line




Drawing Not To Scale

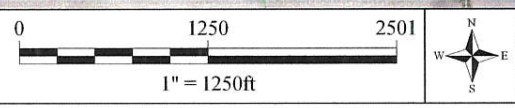

REF #	DISTANCE	DESCRIPTION
#1	26.40 Feet 20 Links	Old Reference Stone is in fence line/row west of corner post
#2	70 Ft	5/8 inch Rebar driven into ground in the field due east of corner post

GEODETIC INFORMATION
 Datum: NAD83 (CORS96)

GPS REF.	DISCLAIMER
DATE:	The section corner coordinates annotated hereon have been obtained with RTK GPS methods by personnel of Shelby County Surveyor. No guarantee is made to the correctness or accuracy of these values and they have been provided for recovery and verification purposes only. The Shelby County Surveyor's Office will not be held liable for errors or negligence in part by the surveyor who does not physically determine the location of section lines perform in compliance with Indiana Title 865, Article 1, Rule 12-10 of the Administration Code. These coordinates will have no legal weight of authority unless monument and all its accessories have been obliterated.
BY:	
NORTHING:	
EASTING:	



- Regional Roads**
- Highway:
 - no 10 K
 - yes ~
- Regional Counties**
- Sections**
- County Boundary**
- Townships**
- Water**
- Railroads**
- Roads**
- Highways**
- Drives, Alleys, et**
- Addresses**
- Rockiesgasline**
- Open Drains**
- Maintenance:
 - yes ~



Center 4-13-8

11C
(1 of 1)

11-C

Ground Coord.

INDIANA
R.


N 1555726.71' (Calculated Loc)

E 335630.79'

Point being 222.75' North of the
Center of a Stone Post on the Line
between SA10 Stone Post and a broken
Stone post 34.5' North of Corner.

Jeff Powers 8-23-18

▲ Ref. No.



Drawing Not To Scale

REF #	DISTANCE	DESCRIPTION

GEODETTIC INFORMATION

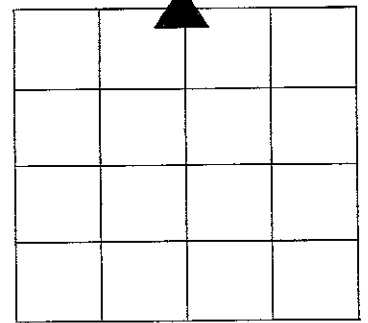
Datum: NAD83 (CORS96)

GPS REF.	<p>DISCLAIMER</p> <p>The section corner coordinates annotated hereon have been obtained with RTK GPS methods by personnel of Shelby County Surveyor. No guarantee is made to the correctness or accuracy of these values and they have been provided for recovery and verification purposes only. The Shelby County Surveyor's Office will not be held liable for errors or negligence in part by the surveyor who does not physically determine the location of section lines perform in compliance with Indiana Title 865, Article 1, Rule 12-10 of the Administration Code. These coordinates will have no legal weight of authority unless monument and all its accessories have been obliterated.</p>
DATE:	
BY:	
NORTHING:	
EASTING:	

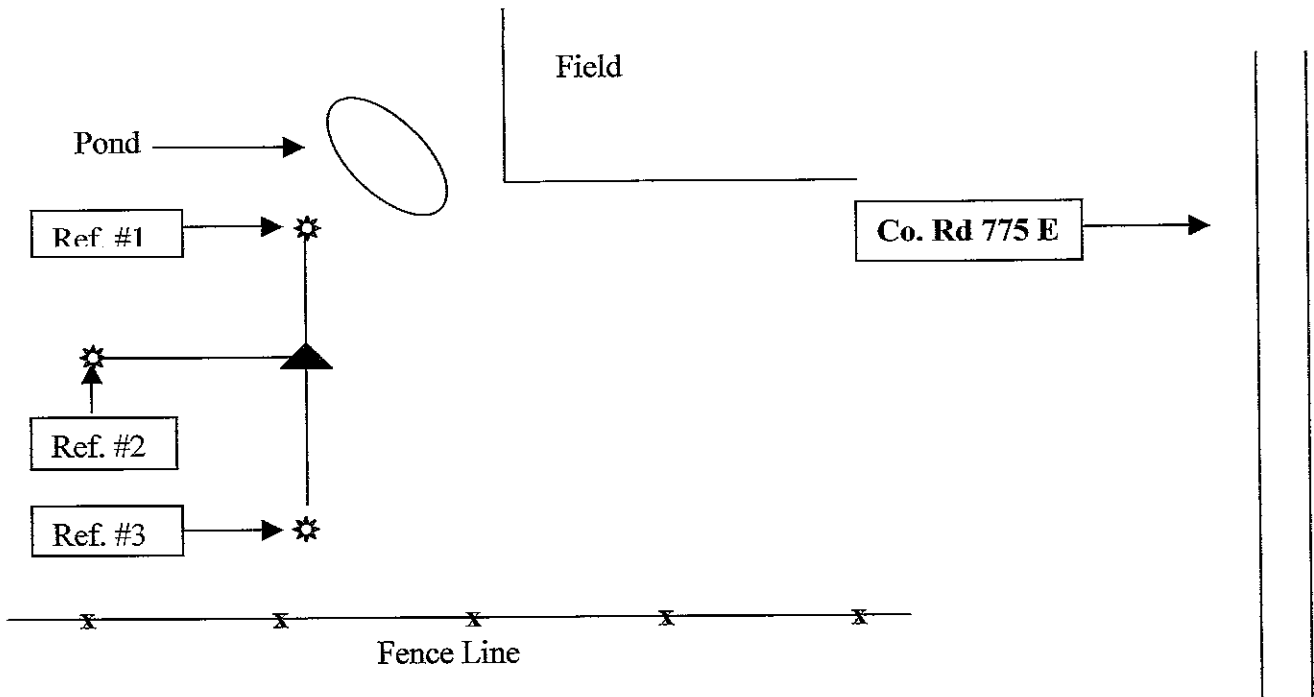
SECTION CORNER RECORD
SHELBY COUNTY, INDIANA
Sec. 16 T. 13N R. 8E

DATE: 00/00/00
CREW: Taylor Sumerford // Clifton Droddy 05/01/08
OLD RECORD REF:
MARKER TYPE: 1/2 inch Rebar New

Ref. No. 11J



Method of Establishment: Set at base of Corner Post
THE BEST APPROACH IS FROM THE EAST AT 4095 N 775 E AND PROCEED WEST ALONG FENCE LINE AND APPROX 125 TO 150 FEET INTO WOODS




Drawing Not To Scale

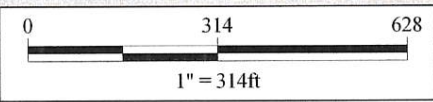
REF #	DISTANCE	DESCRIPTION
#1	22.20 Ft	County Surveyor Washer 30 in. up on the West side of 8 in. Maple Tree
#2	12.25 Ft	County Surveyor Washer 18 in. high on the West side of a 18 in. Hackberry Tree
#3	26.20 Ft	County Surveyor Washer 18 in. up on the east Side of a 6 in. Sugar Maple Tree

GEODETTIC INFORMATION
Datum: NAD83 (CORS96)

GPS REF.	DISCLAIMER
DATE:	The section corner coordinates annotated hereon have been obtained with RTK GPS methods by personnel of Shelby County Surveyor. No guarantee is made to the correctness or accuracy of these values and they have been provided for recovery and verification purposes only. The Shelby County Surveyor's Office will not be held liable for errors or negligence in part by the surveyor who does not physically determine the location of section lines perform in compliance with Indiana Title 865, Article 1, Rule 12-10 of the Administration Code. These coordinates will have no legal weight of authority unless monument and all its accessories have been obliterated.
BY:	
NORTHING:	
EASTING:	



- Regional Roads**
- Highway:
no 11/5
yes ~
- Regional Counties**
- Sections**
- County Boundary**
□
- Townships**
□ ~
- Water**
~
- Railroads**
~
- Roads**
~
- Highways**
~
- Drives, Alleys, et**
~
- Addresses**
- Rockiesgasline**
~
- Open Drains**
Maintenance:
yes ~



SECTION CORNER RECORD

SHELBY COUNTY, INDIANA

Sec. 16 T. 13 R. 8

DATE 05/01/01

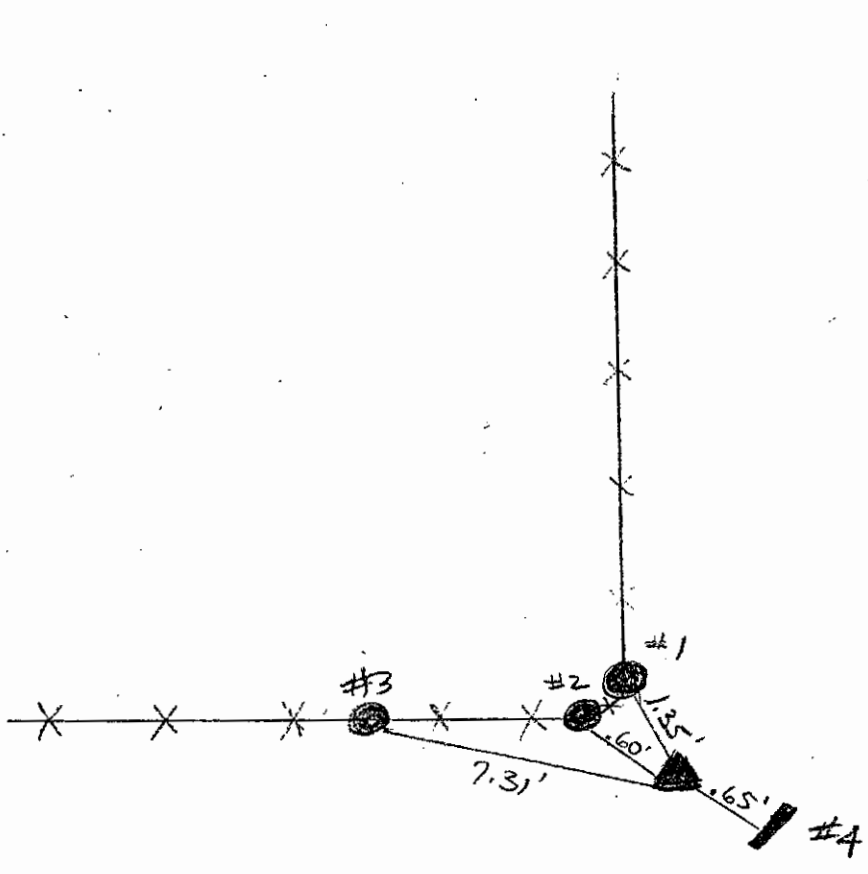
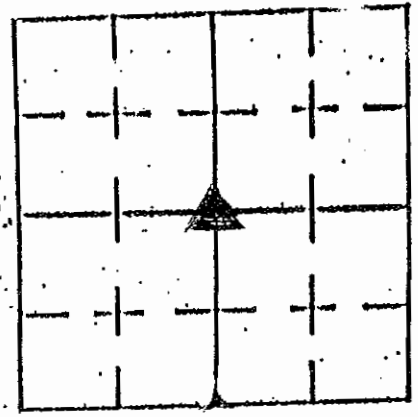
CREW P.C. TONY SIPES

Inst. _____ Rod _____

TYPE OF MARKER STONE Cond. GOOD

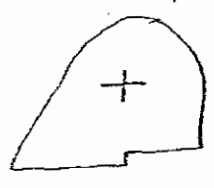
METHOD OF ESTABLISHMENT LOCATED PER PREVIOUS SURVEY

By J. Powell, L.S.



STONE

.70' N-S
.80' E-W
@ .75' DEEP
" + " CHISELED ON
STONE



TOP OF
STONE
ABOVE
GROUND
LEVEL

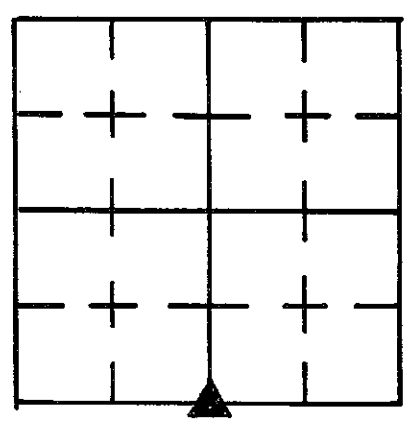
REFERENCE	DISTANCE	DESCRIPTION
1	1.35'	"NEW" WOODEN CORNER POST (PK NAIL EASTS)
2	.60'	"OLD" WOODEN CORNER POST
3	7.31'	"TREE" LINE POST (PK NAIL SOUTH SIDE)
4	.65'	CARSONITE ROD
		* MEASUREMENT FOR REFERENCE #1 IS PLUMBE
		ALL OTHERS ARE DIRECT MEASUREMENTS

SECTION CORNER RECORD

SHELBY COUNTY, INDIANA

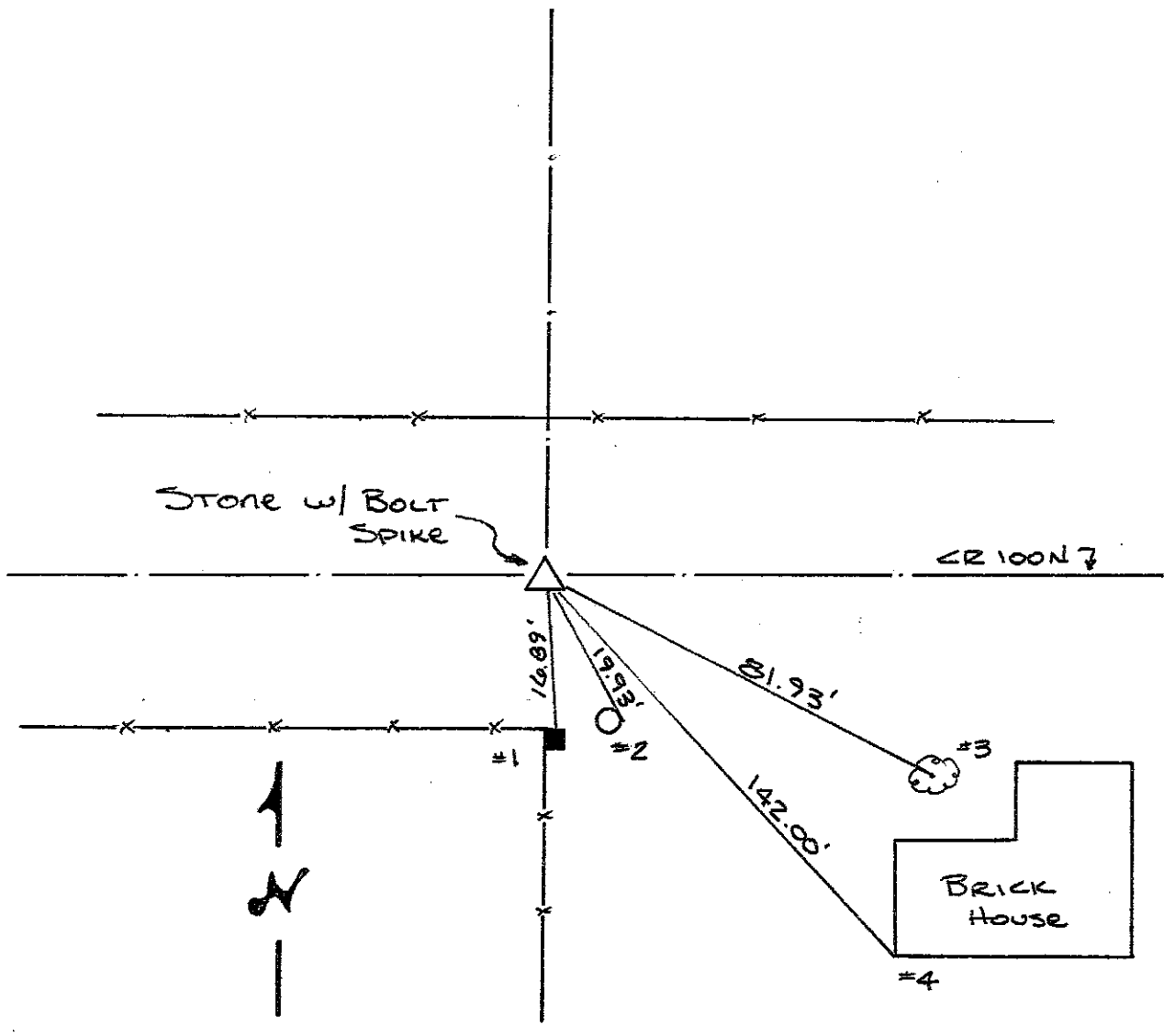
Sec. 28 T. 13 R. 8

11V
(1 of 1)



DATE 7/5/84
 CREW P.C. L May
 Inst. R Schaefer Rod L Justice
 TYPE of MARKER Stone (lime) Cond. Good
 METHOD of ESTABLISHMENT Nothing Found on Surface, Found w/

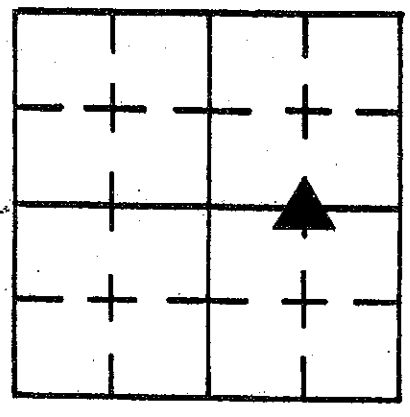
Metal Detector trace of metal below surface in line with fence line on the south side of road, dug and found stone w/ bolt spike driven in it, pulled spike and replaced it on surface. Stone is 2" below surface.



REFERENCE	DISTANCE	DESCRIPTION
1	16.89'	PK NAIL 3" UP NORTH SIDE SQUARE WOOD CORNER POST
2	19.93'	PK NAIL 5" UP EAST SIDE REMC PWP# 12499
3	81.93'	PK NAIL 10" UP NW SIDE OF 25" TREE
4	142.00'	S.W. CORNER BRICK HOUSE @ GROUND LEVEL
STRADDLE	4.00'	PK NAIL IN POINT DUE SOUTH
STRADDLE	4.00'	PK NAIL IN POINT DUE EAST

SECTION CORNER RECORD SHELBY COUNTY, INDIANA

12P
(1 of 2)



Sec. 21 T. 13 R. 8

DATE 8/3/94

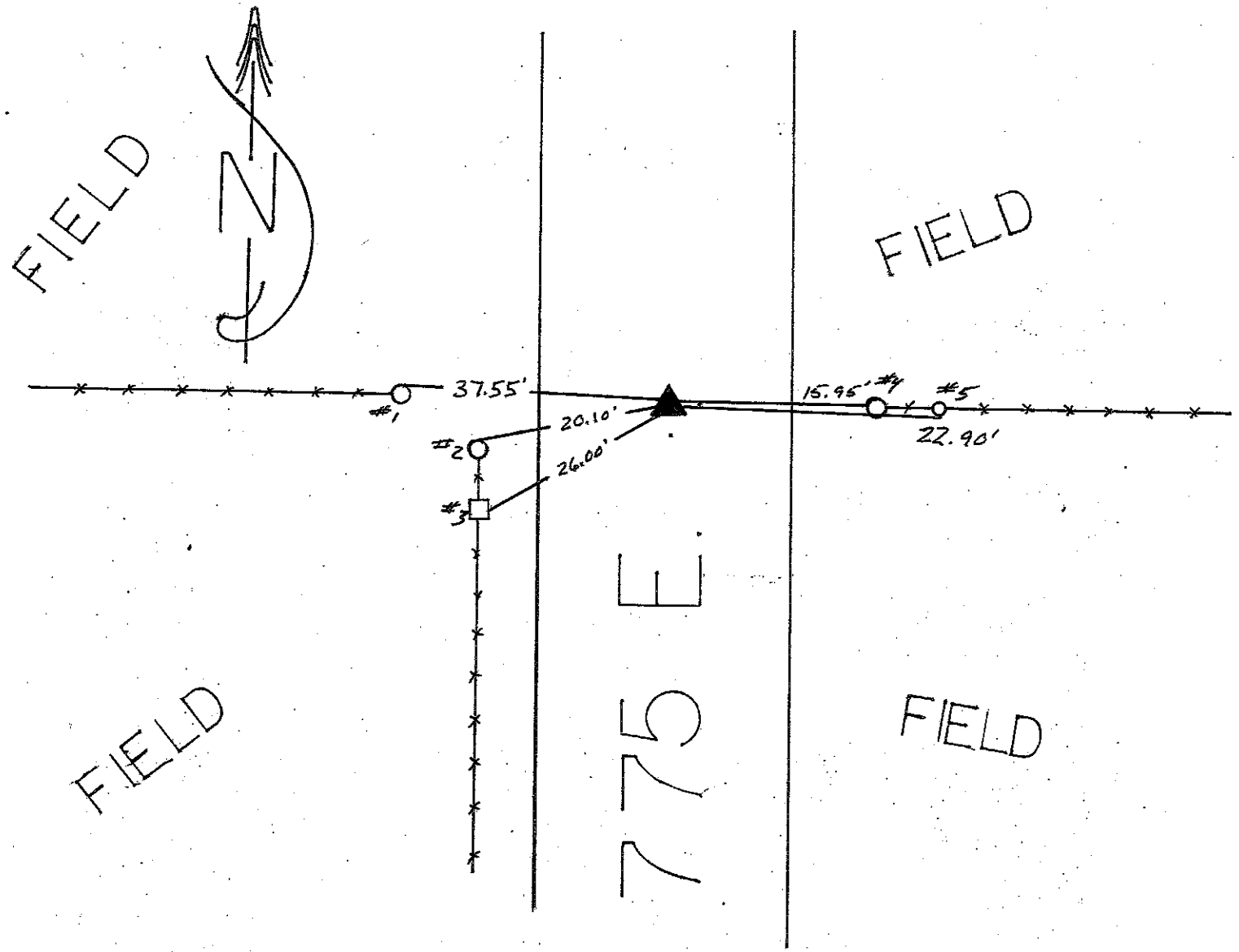
CREW P.C. I. BREWER

Inst. M. FUSSENER Rod _____

TYPE of MARKER STONE Cond. GOOD

METHOD of ESTABLISHMENT FOUND P.K. IN CTR. 775 E. IN LINE W/ FENCE.

SET 2' OFFSETS AND DUG 6" BELOW SURFACE OF P.M.T. FOUND STONE



REFERENCE	DISTANCE	DESCRIPTION
1	37.55'	P.K. 3/4 WASHER 12" UP N. SIDE FENCE POST.
2	20.10'	P.K. 3/4 WASHER 12" UP N. SIDE FENCE POST.
3	26.00'	P.K. 3/4 WASHER 12" UP E. SIDE FENCE POST.
4	15.95'	P.K. 3/4 WASHER 12" UP S. SIDE FENCE POST.
5	22.90'	P.K. 3/4 WASHER 12" UP S. SIDE FENCE POST.
	2.60'	P.K. OFFSET E. SIDE STONE
	2.00'	P.K. OFFSET S. SIDE STONE

12P

(2 of 2) AND PLACED " + " IN CTR. REFERENCED STONE. RESET P.K AND RESET
OFFSETS 2' FROM CTR. OF STONE. SET LG. 3" NAIL & WASHER OVER
STONE. PLACED MAGNET NEXT TO STONE.

SHELBY COUNTY, INDIANA
Sec. 33 T. 13 R. 8
UNION TWP

DATE:
CREW:
OLD RECORD REF:
MARKER TYPE:

▲ Ref. No.

Method of Establishment
*RECOVERED STONE 8 INCHES BELOW THE
ROAD SURFACE.*

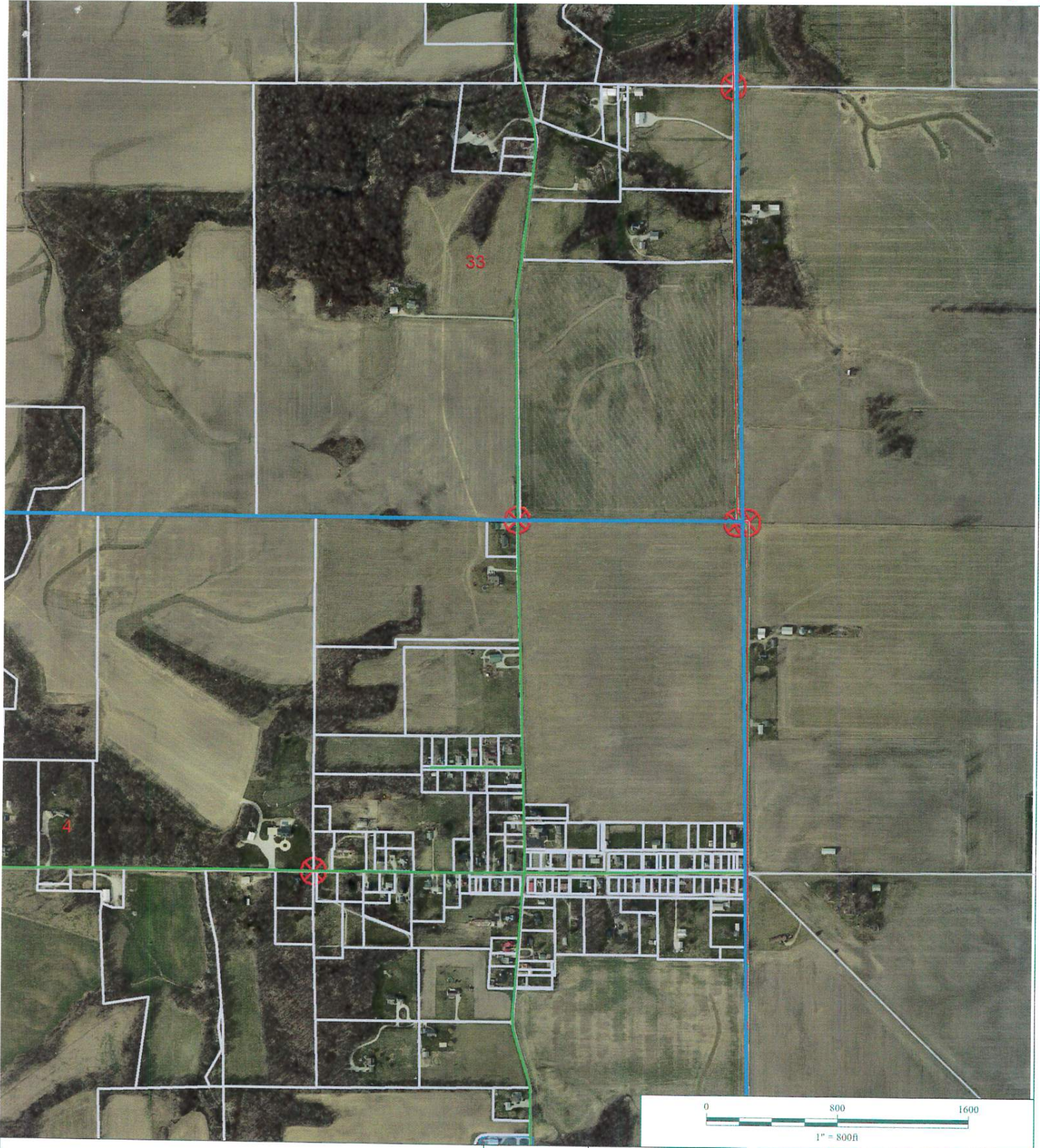


Drawing Not To Scale

REF #	DISTANCE	DESCRIPTION
		<i>ELEVATION 921.10'</i>

GEODETTIC INFORMATION
Datum: NAD83 (CORS96)

GPS REF. <i>696</i>	<p>DISCLAIMER</p> <p>The section corner coordinates annotated hereon have been obtained with RTK GPS methods by personnel of Shelby County Surveyor. No guarantee is made to the correctness or accuracy of these values and they have been provided for recovery and verification purposes only. The Shelby County Surveyor's Office will not be held liable for errors or negligence in part by the surveyor who does not physically determine the location of section lines perform in compliance with Indiana Title 865, Article 1, Rule 12-10 of the Administration Code. These coordinates will have no legal weight of authority unless monument and all its accessories have been obliterated.</p>
DATE: <i>4/15/2019</i>	
BY: <i>JEFFERY POWELL</i>	
NORTHING: <i>1557798.38</i>	
EASTING: <i>336839.36</i>	



33 13 8 Union Township



*Shelbyville-Shelby County
Geographic Information System
25 W Polk St. Room 104
Shelbyville, Indiana 46176*

SECTION CORNER RECORD

13A
(1 of 1)

SHELBY COUNTY, INDIANA

Sec. 4 T. 13-N R. 8-E

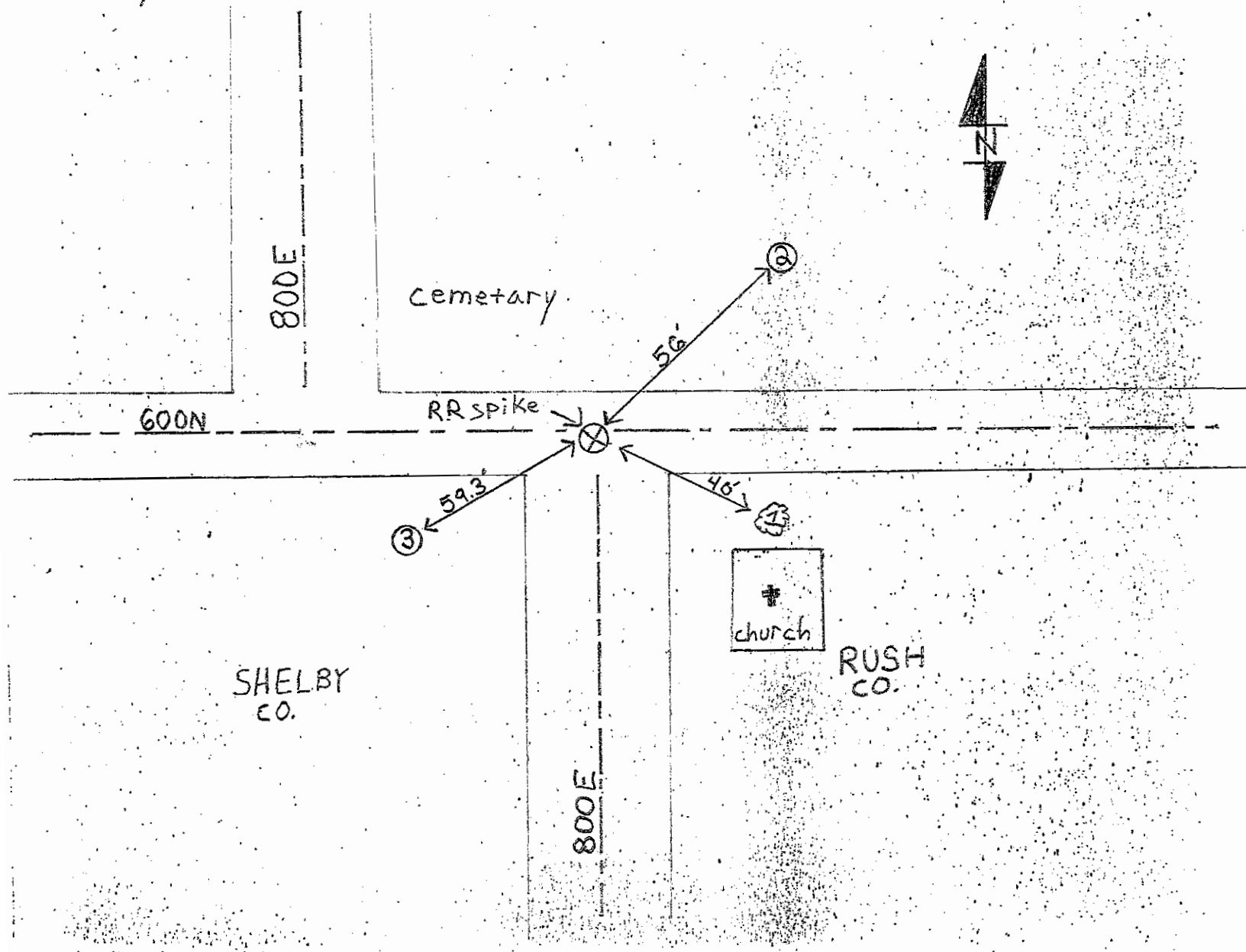
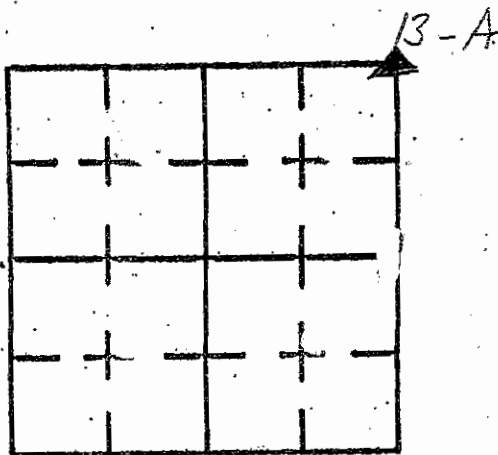
DATE 6/10/1997

CREW P.C. TEDSMITH

Inst. Rod DUSTIN BALLARD

TYPE of MARKER R.R. SPIKE Cond. GOOD

METHOD of ESTABLISHMENT Found R.R. Spike at intersection of county roads 600N and 800E 6" deep.



REFERENCE	DISTANCE	DESCRIPTION
1	40'	18" maple TREE on church lot
2	56'	Rush Co. REMC power pole #10460
3	59.3'	Shelby Co. REMC power pole #10458

SECTION CORNER RECORD

SHELBY COUNTY, INDIANA

Sec. 9 T. 13-N R. 8-E

DATE 3/1/1988

CREW P.C. _____

Inst. _____ Rod _____

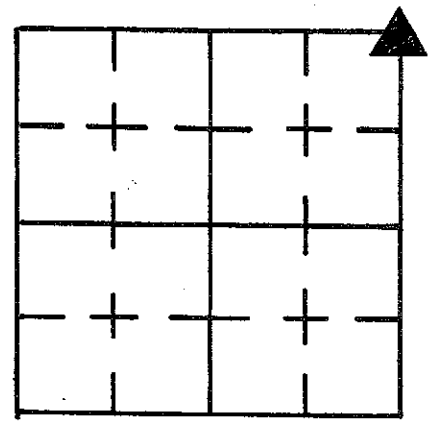
TYPE of MARKER Stone Found Cond. _____

METHOD of ESTABLISHMENT Set 4" x 10" Cast Iron Marker

Set over Stone (Information received from Rush County Surveyor)

13-E

13E
(1 of 1)

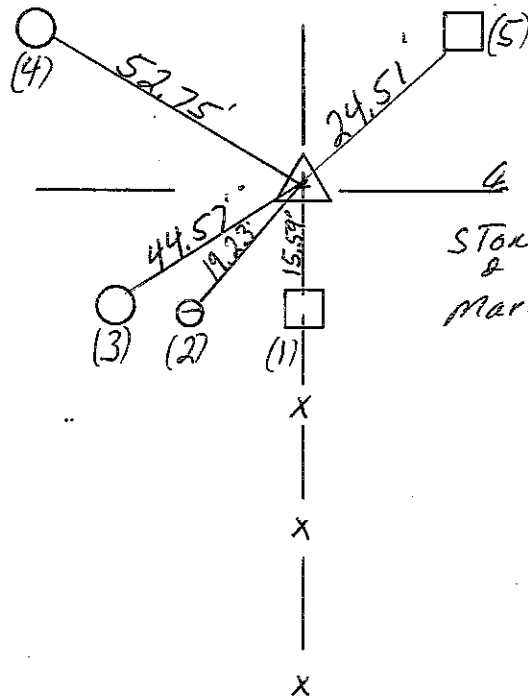


Shelby County
C.R. 800 EAST →

← Rush County
C.R. 1000 West

C.R. 500 North

C.R. 100 South



REFERENCE	DISTANCE	DESCRIPTION
(1)	15.59'	Limestone Corner Post
(2)	19.23'	Iron Fence Post
(3)	44.57'	P.K. NAIL IN UTILITY Pole
(4)	52.75'	P.K. NAIL IN UTILITY Pole
(5)	24.51'	Limestone Corner Post

SECTION CORNER RECORD

SHELBY COUNTY, INDIANA

13J
(1 of 1)

Sec. 16 T. 13 R. 8

DATE 7/29/94

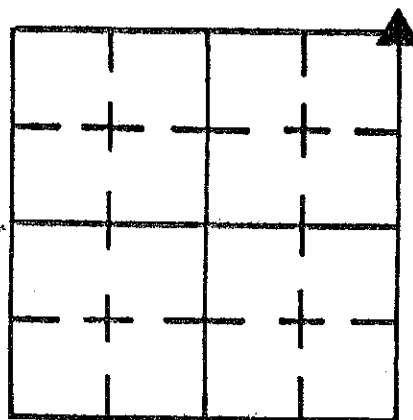
CREW P.C. I. BREWER

Inst. M. FUSNER Rod _____

TYPE of MARKER STONE Cond. GOOD

METHOD of ESTABLISHMENT FOUND TIP OF STONE NEAR SURFACE.

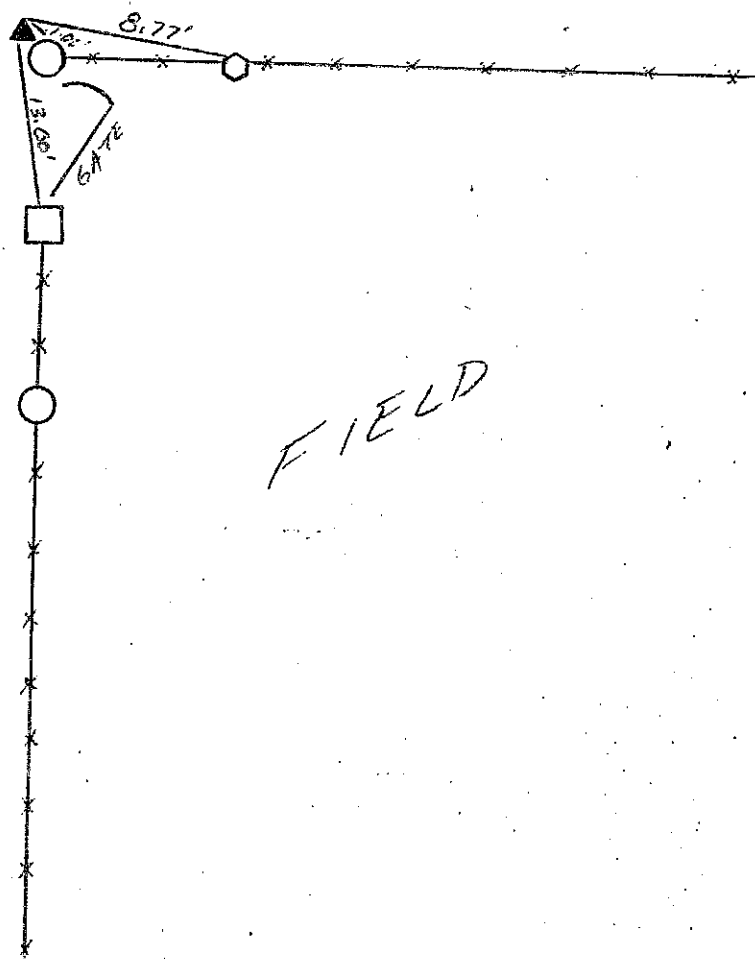
SET MAGNET S. SIDE OF STONE.



FIELD

FIELD

FIELD

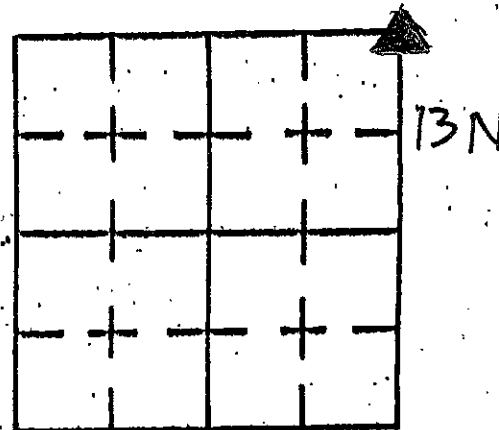


REFERENCE	DISTANCE	DESCRIPTION
1	8.77'	MULBERRY TREE 18" Ø P.K. 12" UP N. SIDE
2	1.00'	CORNER POST P.K. 12" UP N. SIDE W/ WITNESS POST W/
3	13.00'	P.K. 12" UP N. SIDE FENCE POST

SECTION CORNER RECORD

SHELBY COUNTY, INDIANA

13N
(1 of 1)



Sec. 21 T. 13 R. 8

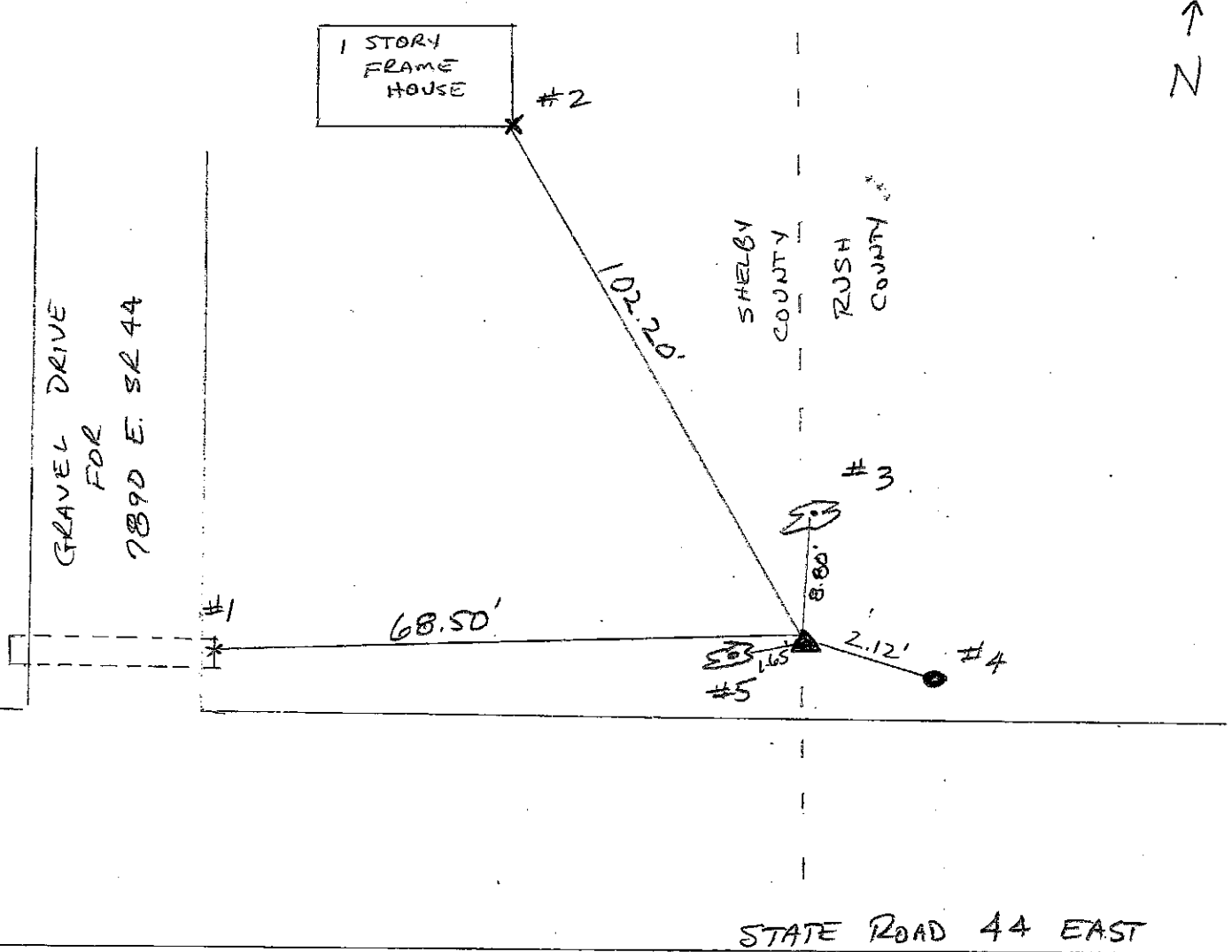
DATE 5/21/03

CREW P.C. TONY SIPES

Inst. _____ Rod _____

TYPE of MARKER 5C. SURVEYOR MONUMENT Cond. JUST SET

METHOD of ESTABLISHMENT IRON PIPE SET IN GROUND AT SECTION CORNER - VERIFIED BY CO. SURVEYOR MONUMENT SET OVER TRIP



REFERENCE	DISTANCE	DESCRIPTION
1	68.50'	TOP CTR OF CULVERT PIPE AT DRIVE (EAST END)
2	102.20'	S.E. CORNER OF HOUSE - GROUND LEVEL
3	8.80'	20" WALNUT PK NAIL @ 15" UP EAST SIDE
4	2.12'	PSI POLE # 274-674 PK NAIL @ 6" UP N. SIDE
5	1.65'	BURNING BUSH - MEASURED TO APPROX CTR OF BUSH

SECTION CORNER RECORD

13R
(1 of 2)

13-2

SHELBY COUNTY, INDIANA

Sec. _____ T. 13-N R. 8E


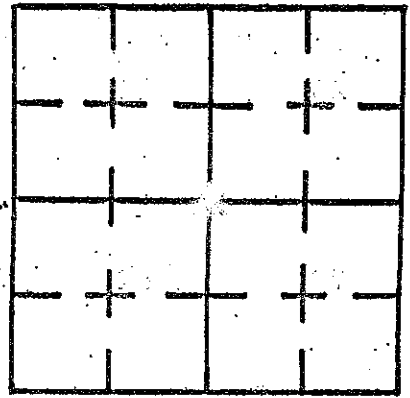
DATE 6/10/97

CREW P.C. Ted Smith

Inst. _____ Rod Dustin Ballard

TYPE of MARKER R.R. Spike Cond. Good

METHOD of ESTABLISHMENT Found R.R. Spike in ϵ at Old Rushville Rd on County line 6" deep.



REFERENCE	DISTANCE	DESCRIPTION
1	16.4'	8" square wooden Fence Post
2	16'	10" square stone Fence Post

SECTION CORNER RECORD

SHELBY COUNTY, INDIANA

Sec. 28 T. 13 R. 8

DATE 5/16/83

CREW P.C. S. CARMON

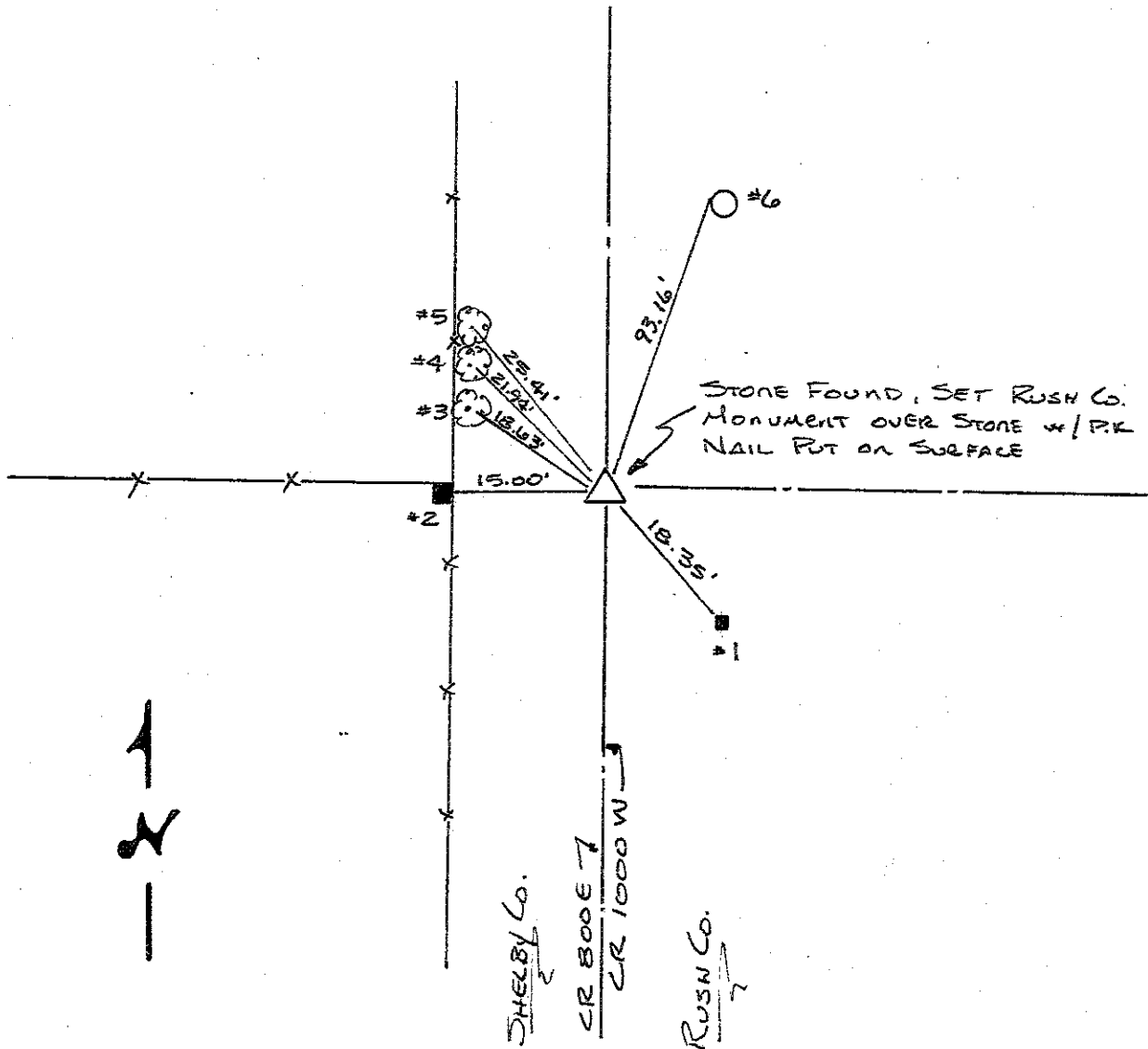
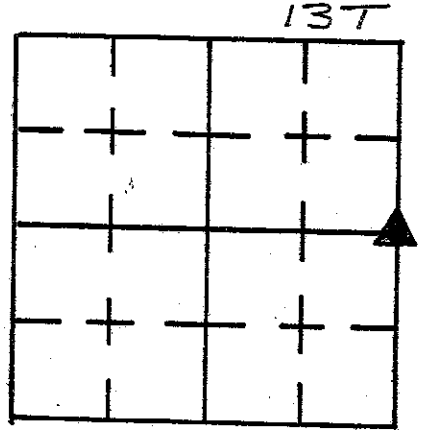
Inst. _____ Rod _____

TYPE of MARKER STONE Cond. GOOD

METHOD of ESTABLISHMENT NOTHING FOUND ON SURFACE DUG AND

FOUND STONE 18" DOWN. ~~FOUND~~ FOUND "X" ON HIGH POINT, PLACED RUSH CO. MONUMENT OVER STONE & PUT PK NAIL OVER MONUMENT ON SURFACE

13T
(1 of 1)

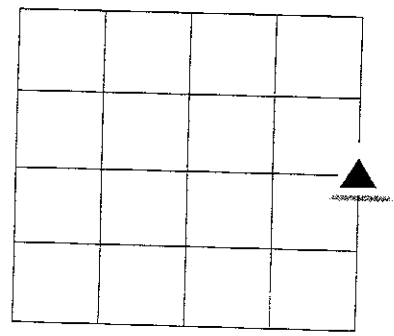



REFERENCE	DISTANCE	DESCRIPTION
1	18.35	N.W. CORNER LIMESTONE FENCE POST 6" UP
2	15.00	EAST SIDE OF BRACE POST ON EAST SIDE CORNER POST PK NAIL 6" UP
3	18.63	PK NAIL EAST SIDE 6" TREE 4" UP
4	21.94	PK NAIL EAST SIDE 8" TREE 6" UP
5	25.41	PK NAIL EAST SIDE 8" TREE 4" UP
6	93.16	PK NAIL WEST SIDE REMK PUP #12526 4" UP
STRADDLE	3.0'	PK NAIL SET IN PUNT N.W.
STRADDLE	3.0'	" " " " " N.E.

SECTION CORNER RECORD
SHELBY COUNTY, INDIANA
S. 33 T. 13N R. 8E

DATE: 12/22/2014
CREW: S. Kuhn, LS
OLD RECORD REF:
MARKER TYPE: Stone

13X Ref. No.



REF #	DISTANCE	DESCRIPTION

GEODETIC INFORMATION
Datum: NAD83 (CORS96)


GPS REF. S. Kuhn, LS #80012922 DATE: 12/22/2014 ENTERED BY: C. Droddy 04/27/2015 NORTHING: 1560479.39 EASTING: 338142.08	DISCLAIMER The section corner coordinates annotated hereon have been obtained with RTK GPS methods by personnel of Shelby County Surveyor. No guarantee is made to the correctness or accuracy of these values and they have been provided for recovery and verification purposes only. The Shelby County Surveyor's Office will not be held liable for errors or negligence in part by the surveyor who does not physically determine the location of section lines perform in compliance with Indiana Title 865, Article 1, Rule 12-10 of the Administration Code. These coordinates will have no legal weight of authority unless monument and all its accessories have been obliterated.
--	---

SECTION CORNER RECORD
SHELBY COUNTY, INDIANA
S. 33 T. 13N R. 8E

13Z Ref. No.

DATE: 12/22/2014
CREW: S. Kuhn, LS
OLD RECORD REF:
MARKER TYPE:

State Plan Coordinates



REF #	DISTANCE	DESCRIPTION

GEODETTIC INFORMATION
Datum: NAD83 (CORS96)

GPS REF. S. Kuhn, LS #80012922	DISCLAIMER The section corner coordinates annotated hereon have been obtained with RTK GPS methods by personnel of Shelby County Surveyor. No guarantee is made to the correctness or accuracy of these values and they have been provided for recovery and verification purposes only. The Shelby County Surveyor's Office will not be held liable for errors or negligence in part by the surveyor who does not physically determine the location of section lines perform in compliance with Indiana Title 865, Article 1, Rule 12-10 of the Administration Code. These coordinates will have no legal weight of authority unless monument and all its accessories have been obliterated.
DATE: 12/22/2014	
ENTERED BY: C. Drodgy 04/27/2015	
NORTHING: 1557793.74	
EASTING: 338183.20	