



TOWNSHIP 13N RANGE 7E

SHELBY COUNTY, INDIANA




EXPLANATION.



One Section divided into 40 Acre Tracts.

Dist - Chain

FIELD NOTES---EXPLANATION OF.



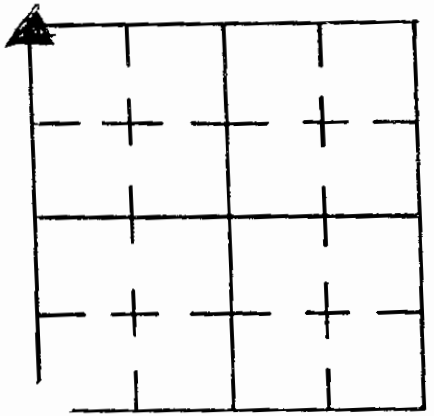
Township 13 North, Range 7 East.

Dist 7 1/2 30 East

SECTION CORNER RECORD

SHELBY COUNTY, INDIANA

1A
(1 of 1)



Sec. 6 T. 13 R. 7

DATE 12 / 19 / 83

REW P.C. L. May

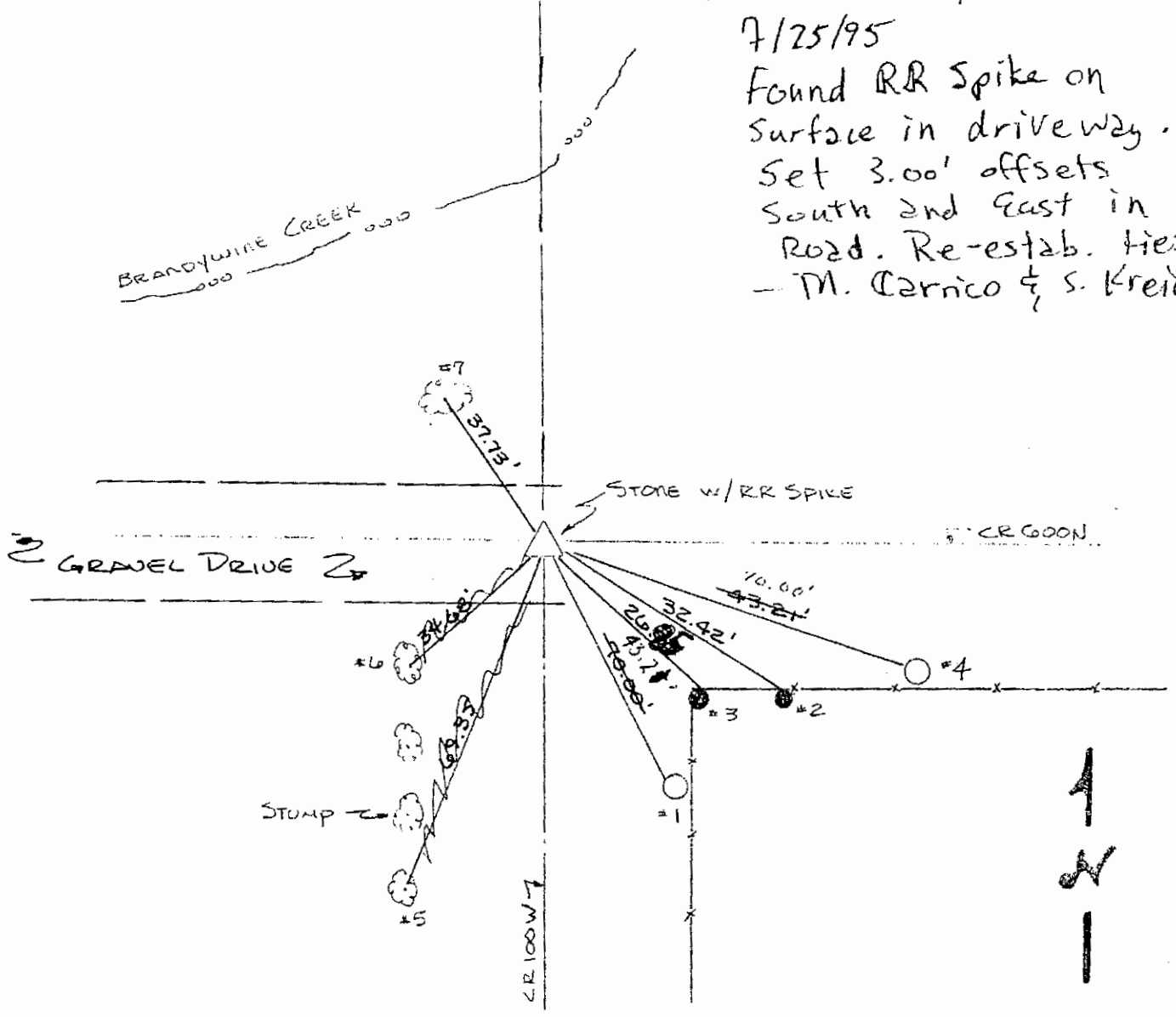
st. Rod D. ROTE / L. JUSTICE

TYPE of MARKER Stone Cond. GOOD

METHOD of ESTABLISHMENT Nothing Found on Surface, Lined in on E Roads

Dug and Found Stone 15" Down, Placed Cut "X" on High Point, Placed RR SPIKE ABOVE Stone in FILL, and one above in SURFACE OF GRAVEL DRIVEWAY

7/25/95
Found RR Spike on surface in driveway.
Set 3.00' offsets South and East in Road. Re-estab. ties.
- M. Carnico & S. Kreider



REFERENCE	DISTANCE	DESCRIPTION
1	47.1'	PK HWY 12 NW SIDE 12" UP REAL P.W. # 03506 (21) (5-A6)
2	32.42'	PK HWY 8" UP NORTH SIDE ROUND WOOD BRASS POST
3	21.77'	PK HWY 15" UP NORTH SIDE ROUND WOOD CORNER POST
4	10.00'	PK HWY 9" UP N.W. SIDE REAL P.W. # 03505 (F-8)(20)

GEODETIC INFORMATION
Datum: NAD83 (CORS96)

GPS REF. 14 E corner 01A	<p>DISCLAIMER</p> <p>The section corner coordinates annotated hereon have been obtained with RTK GPS methods by personnel of Shelby County Surveyor. No guarantee is made to the correctness or accuracy of these values and they have been provided for recovery and verification purposes only. The Shelby County Surveyor's Office will not be held liable for errors or negligence in part by the surveyor who does not physically determine the location of section lines perform in compliance with Indiana Title 865, Article 1, Rule 12-10 of the Administration Code. These coordinates will have no legal weight of authority unless monument and all its accessories have been obliterated.</p>
DATE: Received 06/02/2011	
BY: Entered 06/06/2011	
NORTHING: 1589035.457	
EASTING: 290482.074	

SECTION CORNER RECORD

SHELBY COUNTY, INDIANA

Sec. 6 T. 13 R. 7

DATE 10/27/83

CREW P.C. L. MAY

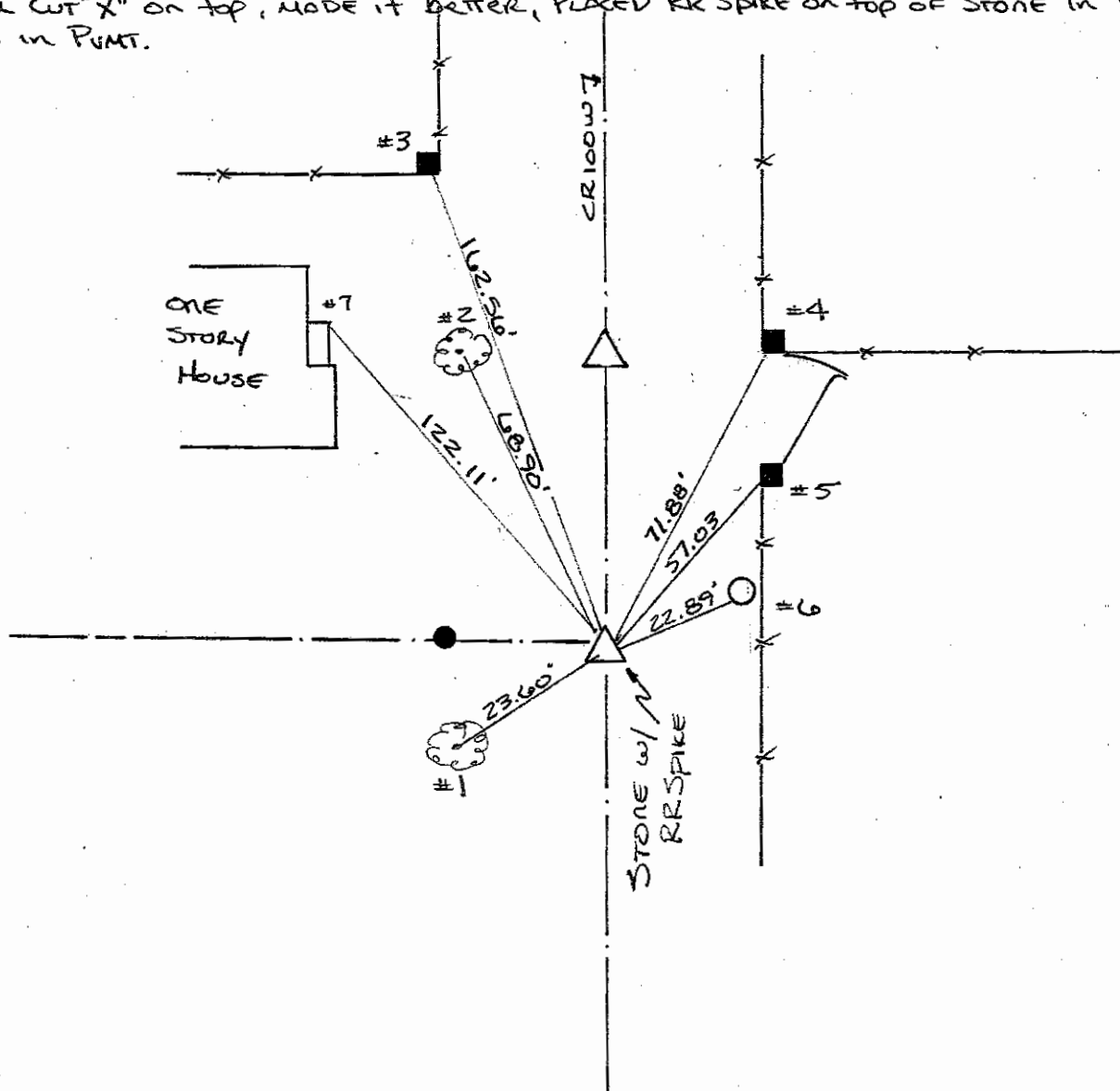
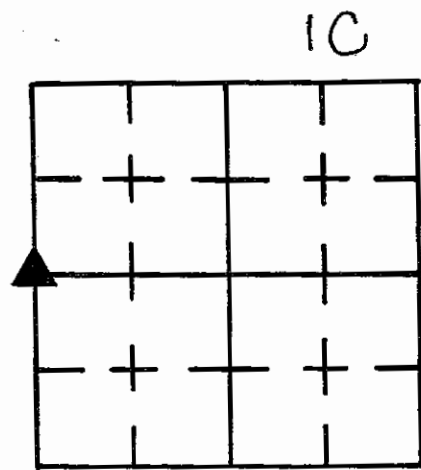
Inst. Rod D. RODE

TYPE of MARKER LIMESTONE Cond. FAIR

METHOD of ESTABLISHMENT NOTHING FOUND ON SURFACE, LINED IN ON POST

to WEST 1/4 ROAD, DUG AND FOUND LIMESTONE 15" DOWN FOUND WHAT APPEARED TO BE SMALL CUT "X" ON TOP, MADE IT BETTER, PLACED RR SPIKE ON TOP OF STONE IN FILL AND ONE ABOVE IN PMNT.

1C
(1 of 3)



REFERENCE	DISTANCE	DESCRIPTION
1	23.60'	PK NAIL 12" UP NE SIDE 40" TREE
2	68.90'	PK NAIL 12" UP SE SIDE 40" HACKBERRY
3	162.56'	PK NAIL 12" UP SOUTH SIDE SQUARE WOOD CORNER POST
4	71.88'	PK NAIL 12" UP SW SIDE ROUND WOOD CORNER POST
5	57.03'	PK NAIL 12" UP WEST SIDE ROUND WOOD GATE POST
6	22.89'	PK NAIL 12" UP SW SIDE P&MC PWP #03514 (G347)
7	122.11'	NE CORNER ON TOP OF CONC. RECT. SLAB
STRADDLE	3.00'	PK NAIL IN PMT DUE WEST
STRADDLE	3.00'	PK NAIL IN PMT DUE SOUTH

SHELBY COUNTY, INDIANA
Sec. 6 T. 13 R. 7

DATE:
CREW:
OLD RECORD REF:
MARKER TYPE:

▲ Ref. No.

Method of Establishment

SHELBY CO. SURVEY MONUMENT SET THIS SURVEY ON THE RANGE LINE 0.5' EAST OF A RECOVERED LIMESTONE AT A DEPTH OF 17' (LIMESTONE DENOTES DIRECTION ONLY IN THIS SITUATION)



Drawing Not To Scale

REF #	DISTANCE	DESCRIPTION
		ELEVATION 784.71'
		REVISED COORDINATES

GEODETIC INFORMATION


Datum: NAD83 (CORS96)

GPS REF. 617	<p>DISCLAIMER</p> <p>The section corner coordinates annotated heron have been obtained with RTK GPS methods by personnel of Shelby County Surveyor. No guarantee is made to the correctness or accuracy of these values and they have been provided for recovery and verification purposes only. The Shelby County Surveyor's Office will not be held liable for errors or negligence in part by the surveyor who does not physically determine the location of section lines perform in compliance with Indiana Title 865, Article 1, Rule 12-10 of the Administration Code. These coordinates will have no legal weight of authority unless monument and all its accessories have been obliterated.</p>
DATE: 8/14/2018	
BY: SCOTT SUMERFORD	
NORTHING: 1587256.36	
EASTING: 290507.30	

12



6 13 7 NW Corner SW 1/4



Shelbyville-Shelby County
Geographic Information System
25 W. Polk St.
Shelbyville, Indiana 46176

SHELBY COUNTY, INDIANA
Sec. 6 T. 13 R. 7

DATE:
CREW:
OLD RECORD REF:
MARKER TYPE:

▲ Ref. No.

Method of Establishment
SHELBY CO. SURVEY MONU. RECOVERED



Drawing Not To Scale

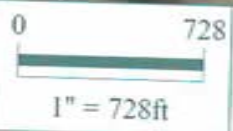
REF #	DISTANCE	DESCRIPTION
		<i>ELEVATION 808.08'</i>
		<i>REVISED COORDINATES</i>

GEODETTIC INFORMATION
Datum: NAD83 (CORS96)

GPS REF. <i>618</i>	<p>DISCLAIMER</p> <p>The section corner coordinates annotated hereon have been obtained with RTK GPS methods by personnel of Shelby County Surveyor. No guarantee is made to the correctness or accuracy of these values and they have been provided for recovery and verification purposes only. The Shelby County Surveyor's Office will not be held liable for errors or negligence in part by the surveyor who does not physically determine the location of section lines perform in compliance with Indiana Title 865, Article 1, Rule 12-10 of the Administration Code. These coordinates will have no legal weight of authority unless monument and all its accessories have been obliterated.</p>
DATE: <i>8/14/2018</i>	
BY: <i>SCOTT SUMERFORD</i>	
NORTHING: <i>1584585.94</i>	
EASTING: <i>290543.12</i>	



6 13 7 SW Corner of Section



Shelbyville-Shelby County
Geographic Information System
25 W. Polk St.
Shelbyville, Indiana 46176

LOCATION SECTION LINE

1E

CALLED UPON TO LOCATE SECTION LINE FOR CENTER OF ROAD BEGINNING AT THE S.E. COR. OF SECT 1-13-6 AND RUNNING THENCE WEST ALONG THE SOUTH LINE OF THE SAID SECTION TO THE 1/2 MILE CORNER -

DUG IN ROAD AT SW COR. 1/2 S.E. 1/4 FOR CORNER MARKER & ALSO FOR REF. GIBBY IN OFFICE FIELD NOTES. AT 2' INTO DIR. GROUND HAD FOUND NOTHING

DUG AT 1/2 MILE LOCATION AND FOUND STONE 14' SOUTH OF CORNER POST.

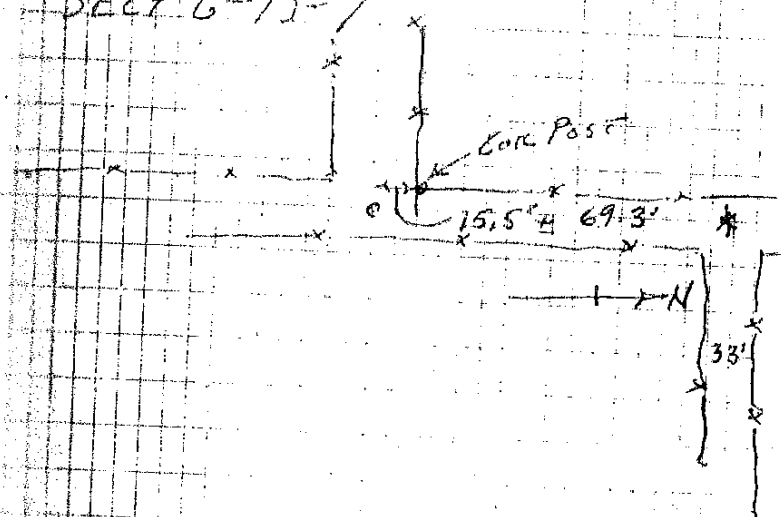
DUG AT S.E. COR. OF SECT. AND FOUND NOTHING.

SET S.E. COR. OF 1-13-6 FROM S.W. COR. OF 6-13-7 NOTED IN SURVEYORS RECORD 13-7 AS 1.05 CHAINS (69.3 FT)

14 Nov 1969

R. SMITH

SET IRON PIPE IN CENTER OF N & S ROAD. AT SOUTH E. COR. OF 1-12-6. FENCES ON ROAD TO EAST ARE 33' APART. SO USED THEM TO LOCATE SW COR. SECT 6-13-7



SHELBY COUNTY, INDIANA
Sec. 18 T. 13 R. 7
MARION TWP

▲ Ref. No.

DATE:
CREW:
OLD RECORD REF:
MARKER TYPE:

Method of Establishment
CALCULATED POSITIONS



Drawing Not To Scale

REF #	DISTANCE	DESCRIPTION
		<i>ELEVATION 805.76'</i>


GEODETTIC INFORMATION
Datum: NAD83 (CORS96)

GPS REF. <i>643</i>	DISCLAIMER The section corner coordinates annotated hereon have been obtained with RTK GPS methods by personnel of Shelby County Surveyor. No guarantee is made to the correctness or accuracy of these values and they have been provided for recovery and verification purposes only. The Shelby County Surveyor's Office will not be held liable for errors or negligence in part by the surveyor who does not physically determine the location of section lines perform in compliance with Indiana Title 865, Article 1, Rule 12-10 of the Administration Code. These coordinates will have no legal weight of authority unless monument and all its accessories have been obliterated.
DATE: <i>6/04/2019</i>	
BY: <i>SCOTT SUMERFORD</i>	
NORTHING: <i>1579417.1</i>	
EASTING: <i>290609.2</i>	

1-J



18 13 7 Marion Twp. NW Corner



Shelbyville-Shelby County
 Geographic Information System
 25 W. Polk St.
 Shelbyville, Indiana 46176

SHELBY COUNTY, INDIANA
Sec. 18 T. 13 R. 7
MARION TWP.

DATE:
CREW:
OLD RECORD REF:
MARKER TYPE:

▲ Ref. No.

Method of Establishment

CALCULATED POSITION



Drawing Not To Scale

REF #	DISTANCE	DESCRIPTION
		<i>ELEVATION 804.04'</i>

GEODETTIC INFORMATION
Datum: NAD83 (CORS96)

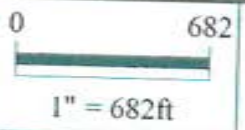
GPS REF. <i>549</i>	DISCLAIMER The section corner coordinates annotated hereon have been obtained with RTK GPS methods by personnel of Shelby County Surveyor. No guarantee is made to the correctness or accuracy of these values and they have been provided for recovery and verification purposes only. The Shelby County Surveyor's Office will not be held liable for errors or negligence in part by the surveyor who does not physically determine the location of section lines perform in compliance with Indiana Title 865, Article 1, Rule 12-10 of the Administration Code. These coordinates will have no legal weight of authority unless monument and all its accessories have been obliterated.
DATE: <i>1/14/2009</i>	
BY: <i>SCOTT SUMERFORD</i>	
NORTHING: <i>1576695.92</i>	
EASTING: <i>290658.47</i>	

1L
(2 of 2)

1L



18 13 7 NW Corner SW 1/4



Shelbyville-Shelby County
 Geographic Information System
 25 W. Polk St.
 Shelbyville, Indiana 46176

SHELBY COUNTY, INDIANA
Sec. 18 T. 13 R. 7
MARION TWP.

DATE:
CREW:
OLD RECORD REF:
MARKER TYPE:

▲ Ref. No.

Method of Establishment

RECOVERED K. BOWMAN'S RAILROAD SPIKE



Drawing Not To Scale

REF #	DISTANCE	DESCRIPTION
		ELEVATION 791.76'


GEODETTIC INFORMATION
Datum: NAD83 (CORS96)

GPS REF. 550	<p>DISCLAIMER</p> <p>The section corner coordinates annotated hereon have been obtained with RTK GPS methods by personnel of Shelby County Surveyor. No guarantee is made to the correctness or accuracy of these values and they have been provided for recovery and verification purposes only. The Shelby County Surveyor's Office will not be held liable for errors or negligence in part by the surveyor who does not physically determine the location of section lines perform in compliance with Indiana Title 865, Article 1, Rule 12-10 of the Administration Code. These coordinates will have no legal weight of authority unless monument and all its accessories have been obliterated.</p>
DATE: 1/14/2009	
BY: SCOTT SUNNERFORD	
NORTHING: 1573966.13	
EASTING: 290692.31	

1N



18 13 7 SW Corner

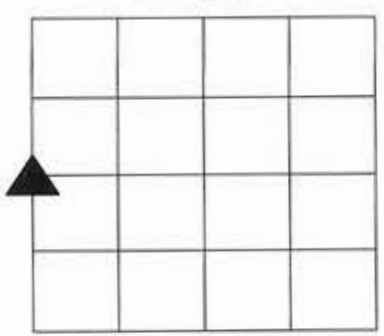


*Shelbyville-Shelby County
Geographic Information System
25 W. Polk St.
Shelbyville, Indiana 46176*

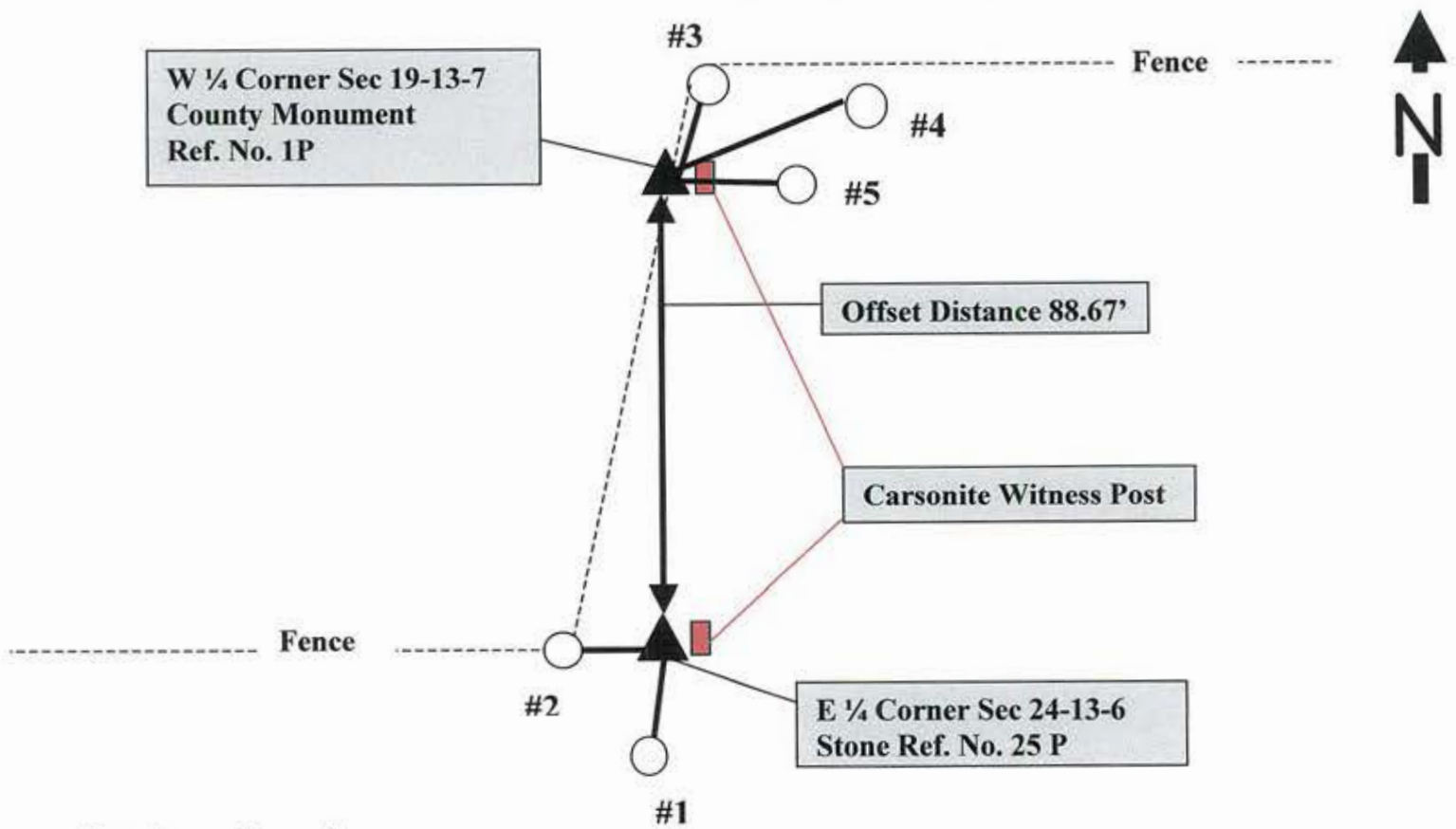
**SECTION CORNER RECORD
SHELBY COUNTY, INDIANA
Sec. 19 T. 13N R. 7E**

DATE: 02/01/2006
CREW : Taylor Sumerford, Kevin Nigh
OLD RECORD REF. ;
MARKER TYPE: Stone/ 6" x 6" with x groove on top, 1.8' tall
 County Monument cap on 5/8" rebar.

Ref. No. 1 P



Method of Establishment: Stone visually located & referenced / County Monument set by Taylor Sumerford, Co. Surveyor & K. Nigh.



Drawing not to scale


REF #	DISTANCE	DESCRIPTION
#1	6.93'	18" Hackberry Tree, Nail & washer up 12"
#2	1.95'	6" Locust Corner Post, Nail & washer up 1.3'
#3	3.03'	Rotting Corner Post, Nail & washer up 12"
#4	7.65'	Hackberry Tree, Nail & washer up 12"
#5	4.7'	Hackberry Tree, Nail & washer up 12"

GEODETTIC INFO

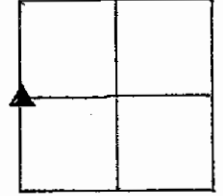
DATE:	N.A.D. 83	NORTHING:
BY:	ELEVATION:	EASTING:

1P
(2 of 3)

Sec. 19 T13N R7E



Ref. No. 1P



SECTION CORNER RECORD
SHELBY COUNTY, INDIANA
Sec. 19 T. 13N R. 7E

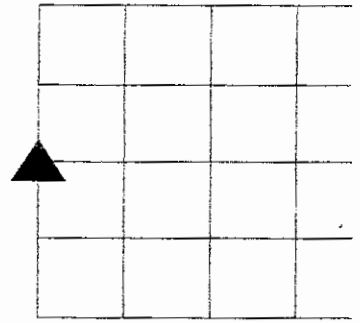
Ref. No. 1 P

DATE: 02/01/2006

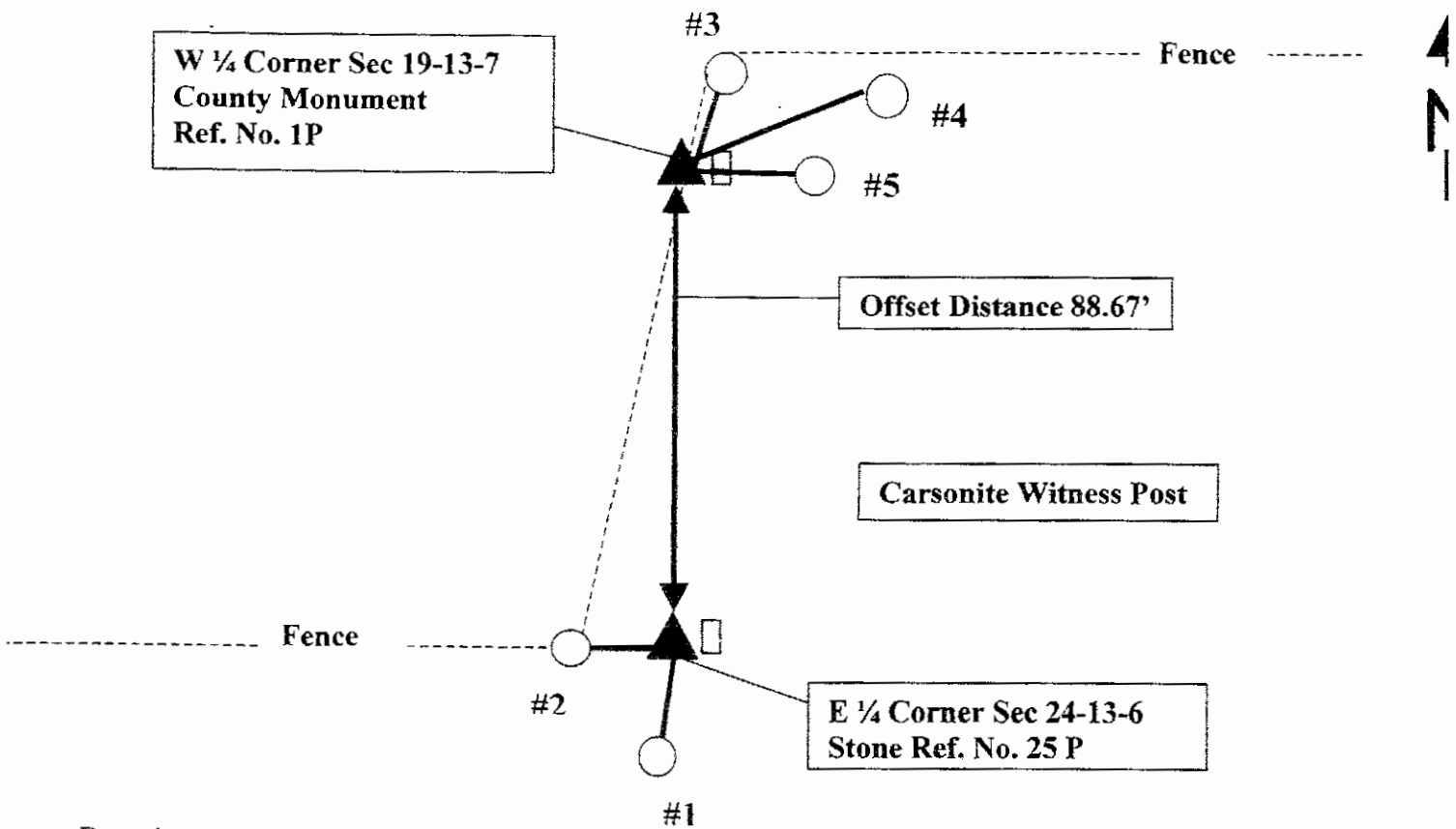
CREW : Taylor Sumerford, Kevin Nigh

OLD RECORD REF. ;

MARKER TYPE: Stone/ 6" x 6" with x groove on top, 1.8' tall
County Monument cap on 5/8" rebar.



Method of Establishment: Stone visually located & referenced / County Monument set by Taylor Sumerford, Co. Surveyor & K. Nigh.



Drawing not to scale

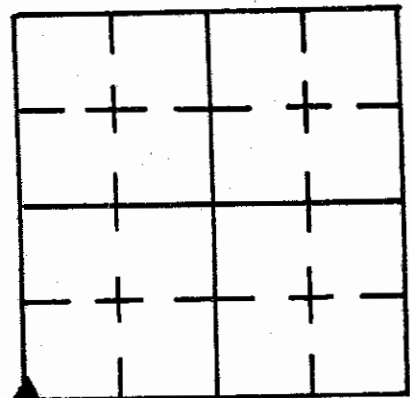
REF #	DISTANCE	DESCRIPTION
#1	6.93'	18" Hackberry Tree, Nail & washer up 12"
#2	1.95'	6" Locust Corner Post, Nail & washer up 1.3'
#3	3.03'	Rotting Corner Post, Nail & washer up 12"
#4	7.65'	Hackberry Tree, Nail & washer up 12"
#5	4.7'	Hackberry Tree, Nail & washer up 12"

GEODETIC INFO

DATE:	N.A.D. 83	NORTHING:
BY:	ELEVATION:	EASTING:

SECTION CORNER RECORD SHELBY COUNTY, INDIANA

1R
(1 of 2)



Sec. 19 T. 13 R. 7

DATE 5/15/85

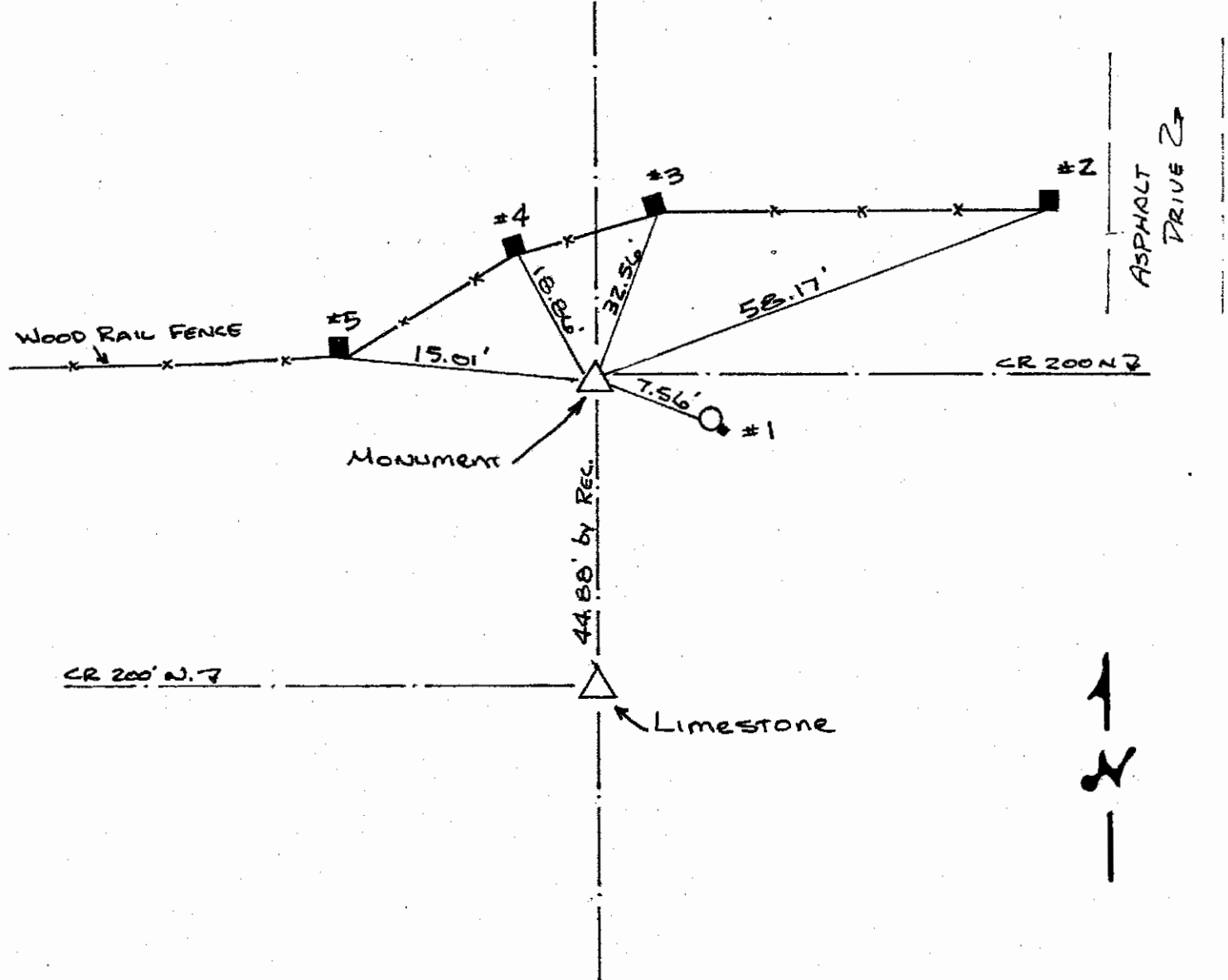
CREW P.C. L.Moy

Inst. Rod R. McGaha

TYPE of MARKER 30" Monument Cond. Just Set

METHOD of ESTABLISHMENT Set on Line using S.E. Cor (Limestone)

of Sect 24-13-6 and SE Cor NE/4 (Post) 24-13-6 and REC. DIST 44.88'
(CONT'D ON BACK)



REFERENCE	DISTANCE	DESCRIPTION
1	7.56'	PK Nail Found 9" UP West Side Remc Pup #049601(S) w/ Phone Box
2	58.17'	PK Nail 4" UP South Side Square Wood End Post
3	32.56'	PK Nail 4" UP South Side Square Wood Fence Post @ 4 Pt.
4	18.86'	PK Nail 4" UP " " " " " " " "
5	15.01'	PK Nail 6" UP " " " " " " " "

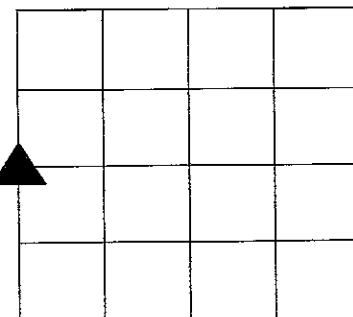
1R
(2 of 2)

AREA probed but No Stone Found. Set 30" Monument 3" Below Ground. I DID FIND evidence of a possible corner post 7' EAST OF Monument, set evidence being a hole the size of a corner Post. Pulling Deeded Dist 208.71 (DR 213-705) from hole hits well with existing corner Post @ SE Cor of tract, but cont'd checks to east on existing tracts all corner fall 7' to far east. Therefore supporting ~~on~~ my monument and finding error in the first parcel (213-705). Also see Field Book 22-16.

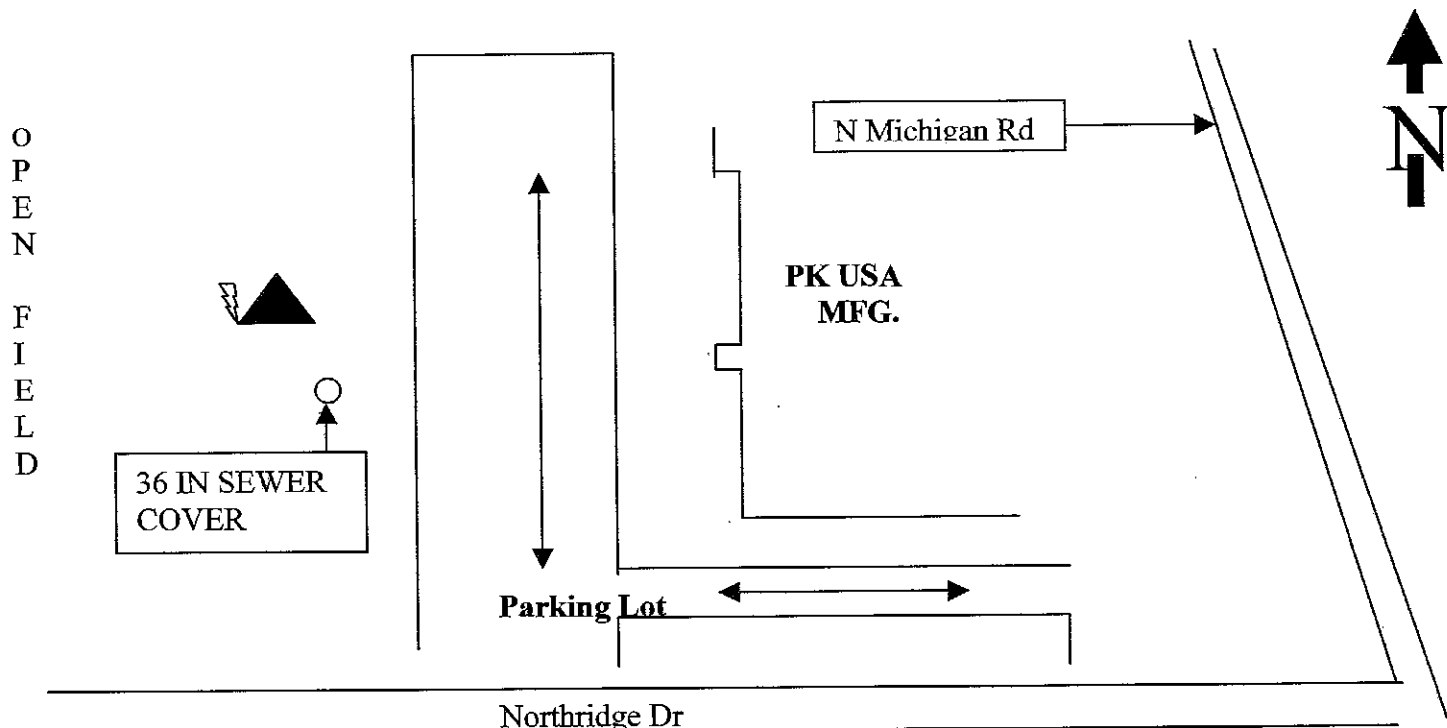
**SECTION CORNER RECORD
SHELBY COUNTY, INDIANA
Sec. 30 T. 13N R. 7E**

Ref. No. 01T

DATE: 05/27/2008
CREW: t. Sumerford; J. Powell; C. Droddy
OLD RECORD REF: Old Survey Records
MARKER TYPE: 5/8 Rebar, and County Monument Marker



Method of Establishment: Calculated GPS and dug for previous survey marker. Found metal post 24 inches down. Drove 5/8 inch rebar w/ county marker for east quarter corner and drove carsonite witness post.



Drawing Not To Scale

REF #	DISTANCE	DESCRIPTION
		NO REFERENCE POINTS::SEE GPS

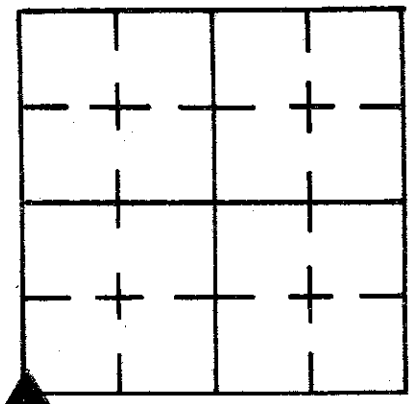
**GEODETTIC INFORMATION
Datum: NAD83 (CORS96)**

GPS REF.	DISCLAIMER
DATE: 05/27/2008 BY: JEFF POWELL NORTHING: 1565838.713 EASTING: 290813.102	The section corner coordinates annotated hereon have been obtained with RTK GPS methods by personnel of Shelby County Surveyor. No guarantee is made to the correctness or accuracy of these values and they have been provided for recovery and verification purposes only. The Shelby County Surveyor's Office will not be held liable for errors or negligence in part by the surveyor who does not physically determine the location of section lines perform in compliance with Indiana Title 865, Article 1, Rule 12-10 of the Administration Code. These coordinates will have no legal weight of authority unless monument and all its accessories have been obliterated.

SECTION CORNER RECORD

HELBY COUNTY, INDIANA

1V
(1 of 1)



Sec. 30 T. 13 R. 7

DATE 6/14/85

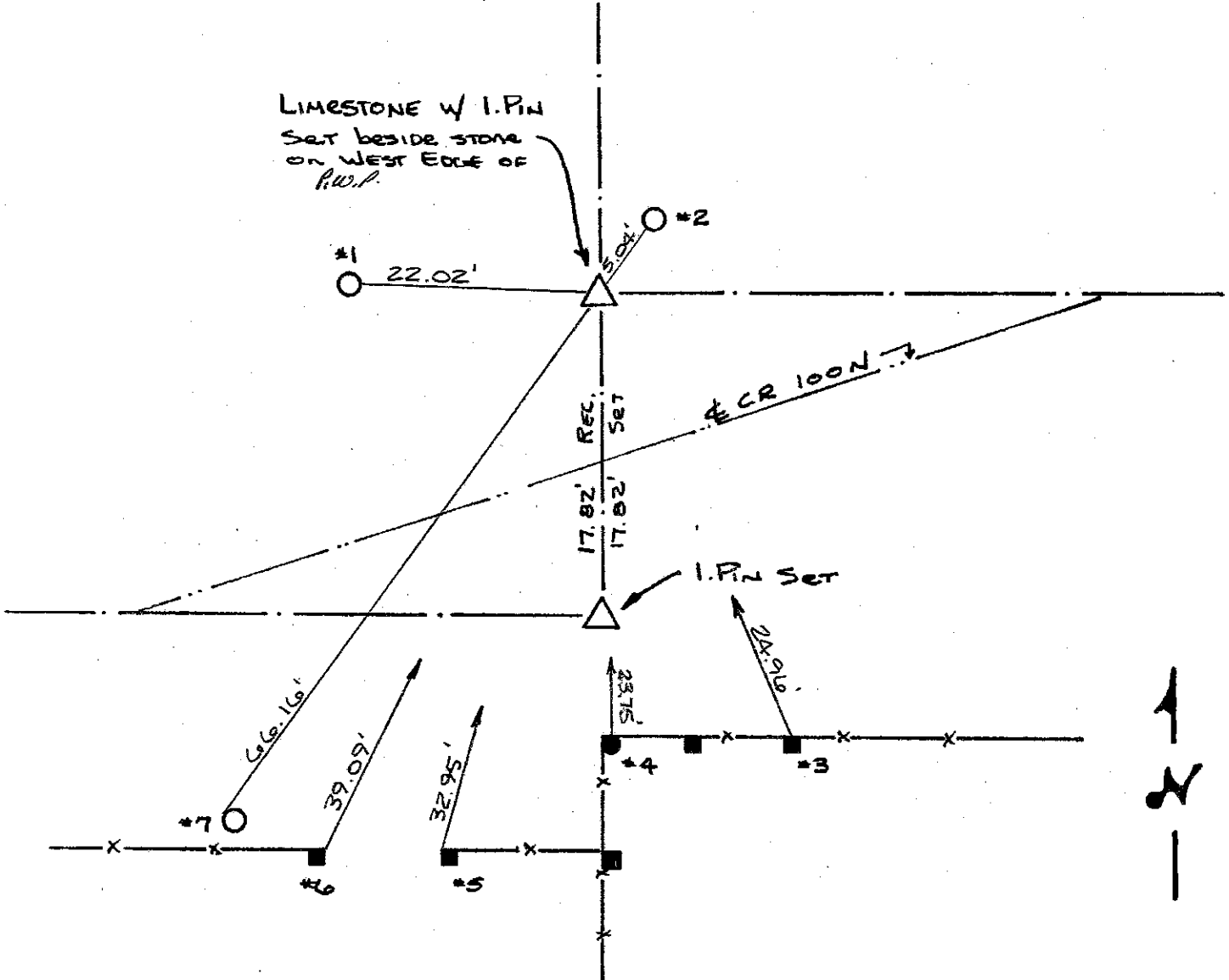
BY REW P.C. L MAY

Loc. D. RIVERS Rod _____

TYPE of MARKER Limestone Cond. Good

METHOD of ESTABLISHMENT Found Limestone 14" Deed w/ 1/2" I. Pin

ADJ. WEST, PLACED CUT "X" ON HIGH POINT

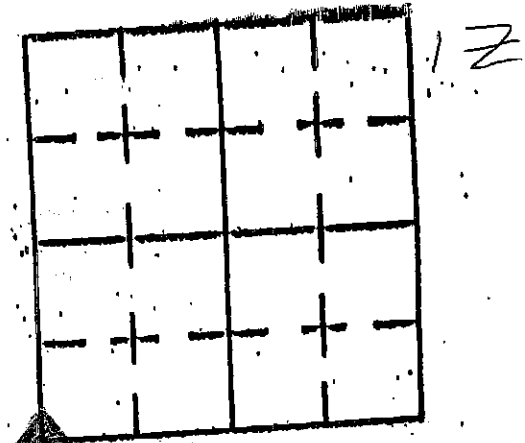


REFERENCE	DISTANCE	DESCRIPTION
1	22.02'	PK NAIL 8" UP EAST SIDE REMC PWP # 05044 P.S.C. # 1. 807-4110
2	5.04'	PK NAIL 10" UP SW. SIDE REMC PWP # 05045
3	24.96'	PK NAIL 10" UP NORTH SIDE 2" SQUARE WOOD BRACE POST
4	23.75'	PK NAIL 16" UP NORTH SIDE ROUND WOOD CORNER POST
5	32.95'	PK NAIL 3" UP N.W. SIDE SQUARE WOOD GATE POST
6	39.09'	PK NAIL 7" UP N.E. SIDE SQUARE WOOD END POST
7	66.16'	PK NAIL 11" UP N.W. SIDE UTILITY POLE * 11

SECTION CORNER RECORD

SHELBY COUNTY, INDIANA

1Z
(1 of 1)



Sec. 31 T. 13 R. 7

DATE 08107102

CREW P.C. TONY SIPES

Inst. _____ Rod _____

TYPE OF MARKER S.C. SURVEYOR MONUMENT Cond. JUST SET

METHOD OF ESTABLISHMENT REVIEW OF Co. RECORDS, AERIAL

PHOTOS, PREVIOUS SURVEY, FIELD WORK

FARM FIELD

CARSONITE ROD

EVIDENCE OF ONE TIME FENCE LINE

MONUMENT

CORNER POST

EVIDENCE OF ONE TIME FENCE LINE

FARM FIELD

FARM FIELD

REFERENCE	DISTANCE	DESCRIPTION
		MONUMENT SET .80' WEST OF WEST SIDE OF BURNT / LEARNING CORNER POS
		MONUMENT IS .48' WEST OF CTR OF CARSONITE ROD
		2.0' #5 REBAR - 1" SET 3.0' WEST OF MONUMENT 1 SET 3.0' SOUTH OF MONUMENT

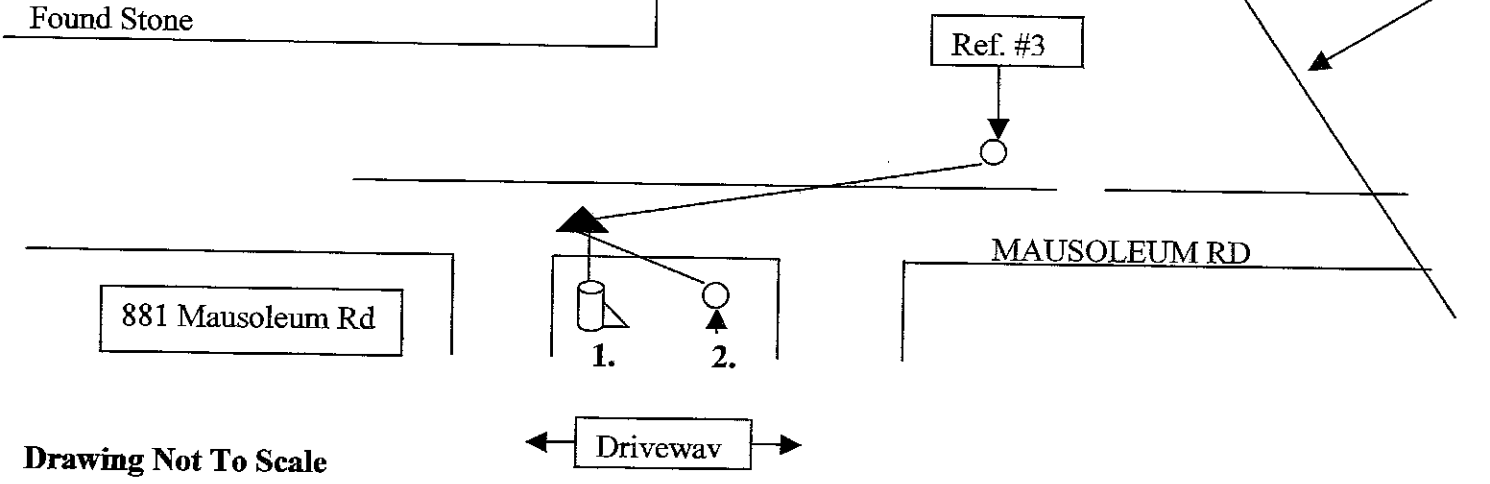
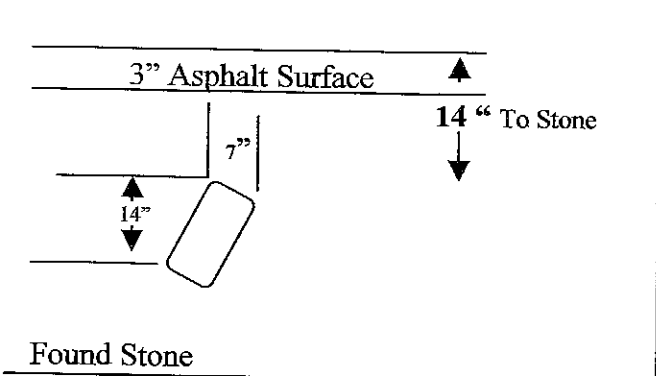
**SECTION CORNER RECORD
SHELBY COUNTY, INDIANA
Sec. 31 T. 13N R. 7E**

DATE: 06/27/2007
CREW: Taylor Sumerford / Clifton Droddy (05/19/2008)
OLD RECORD REF:
MARKER TYPE: Stone / Good

Ref. No. 02V

▲		

Method of Establishment: Excavated stone with backhoe:
 Note: Found RR Spike 2.93' North, 0.35' East/RR Spike may be title corner—RR Spike removed, Stone 7" E-W X 5' N-S X 14' LENGTH
 Stone found by Isley Book 20 Page 75. Stone appears to have been moved from West and rolled to East (by road grader) set RR Spike over stone at what would be original position prior to being hit



Drawing Not To Scale

REF #	DISTANCE	DESCRIPTION
#1	18.80 Ft	Measure to center of West side of cement witness post on South side of road
#2	24.41 Ft	PSC OF IND utility pole #8074115, County survey washer on West side 18 in. up
#3	80.35 Ft	PSC of I. Inc. utility pole #274-920 County survey washer on South side 18 in. up

**GEODETTIC INFORMATION
Datum: NAD83 (CORS96)**

GPS REF.	DISCLAIMER
DATE:	The section corner coordinates annotated hereon have been obtained with RTK GPS methods by personnel of Shelby County Surveyor. No guarantee is made to the correctness or accuracy of these values and they have been provided for recovery and verification purposes only. The Shelby County Surveyor's Office will not be held liable for errors or negligence in part by the surveyor who does not physically determine the location of section lines perform in compliance with Indiana Title 865, Article 1, Rule 12-10 of the Administration Code. These coordinates will have no legal weight of authority unless monument and all its accessories have been obliterated.
BY:	
NORTHING:	
EASTING:	

SHELBY COUNTY, INDIANA
Sec. 6 T. 13 R. 7

DATE:
CREW:
OLD RECORD REF:
MARKER TYPE:

▲ Ref. No.

Method of Establishment
*POSITION OF STONE RECOVERED BY
SHELBY COUNTY SURVEYOR'S OFFICE*



Drawing Not To Scale

REF #	DISTANCE	DESCRIPTION
		<i>ELEVATION 812.58'</i>
		<i>REVISED COORDINATES</i>

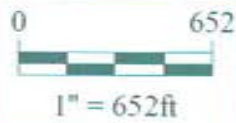
GEODETTIC INFORMATION
Datum: NAD83 (CORS96)

GPS REF. <i>616</i>	<p>DISCLAIMER</p> <p>The section corner coordinates annotated hereon have been obtained with RTK GPS methods by personnel of Shelby County Surveyor. No guarantee is made to the correctness or accuracy of these values and they have been provided for recovery and verification purposes only. The Shelby County Surveyor's Office will not be held liable for errors or negligence in part by the surveyor who does not physically determine the location of section lines perform in compliance with Indiana Title 865, Article 1, Rule 12-10 of the Administration Code. These coordinates will have no legal weight of authority unless monument and all its accessories have been obliterated.</p>
DATE: <i>8/14/2018</i>	
BY: <i>SCOTT SUMNERFORD</i>	
NORTHING: <i>1584648.47</i>	
EASTING: <i>292966.64</i>	

3E



6 13 7 SW Corner SE 1/4



*Shelbyville-Shelby County
Geographic Information System
25 W. Polk St.
Shelbyville, Indiana 46176*

SECTION CORNER RECORD

SHELBY COUNTY, INDIANA

Sec. 34 T. 13N R. 7E

DATE 7/21/86

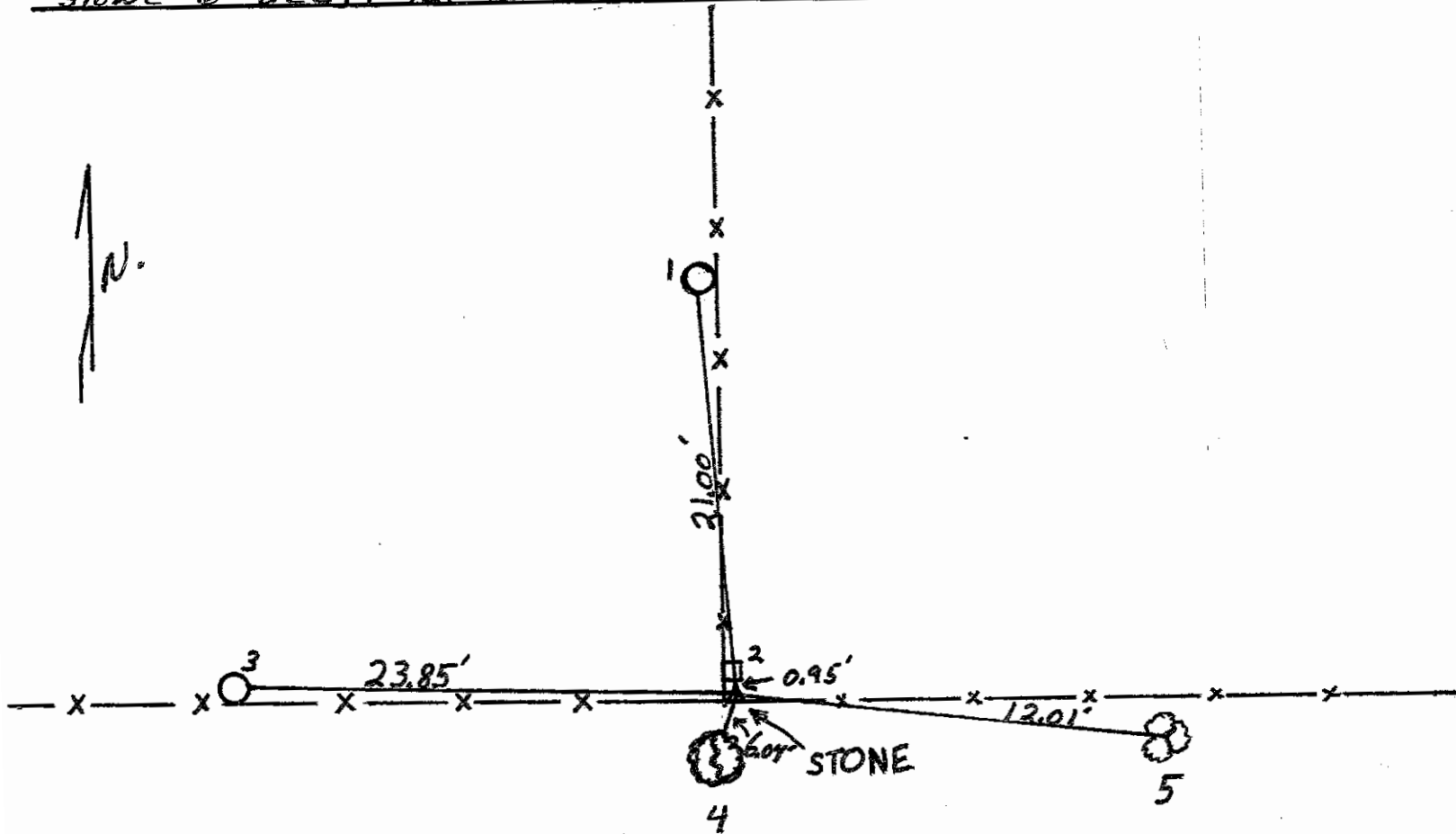
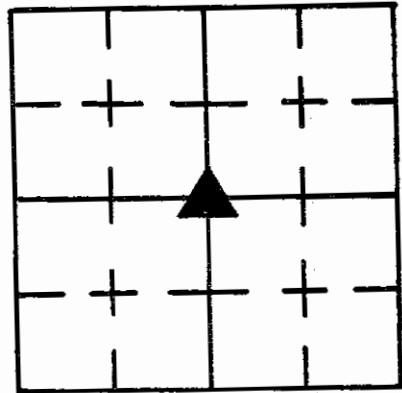
CREW P.C. D. Rivers

Inst. R. McGaha Rod E. Luther

TYPE of MARKER Limestone Cond. GOOD (GUT X ON TOP FOUND)

METHOD of ESTABLISHMENT Probed around Fence corner & Found Stone 6" Deep. Set Carborundum Rod Just South of Stone.

3G
(1 of 1)



REFERENCE	DISTANCE	DESCRIPTION
(1)	21.00'	P.K. NAIL WEST SIDE UTILITY POLE ^{R.E.M.C.} #09801 12" up
(2)	0.95'	P.K. NAIL SOUTH SIDE ROUND WOODEN FENCE POST
(3)	23.85'	P.K. NAIL NORTH SIDE UTILITY POLE R.E.M.C. #09802 12" up
(4)	6.04'	P.K. NAIL EAST SIDE OF THE EAST MULBERRY TREE (IN A PAIR OF TWO) 9" up
(5)	12.01'	P.K. NAIL SOUTHWEST SIDE OF THE WEST TREE IN A CLUMP OF 3 MULBERRY TREES 9" up. (SET ORANGE CARBORUNDUM Rod JUST SOUTH OF STONE)

SHELBY COUNTY, INDIANA
Sec. 18 T. 13 R. 7
MARION TWP

DATE:
CREW:
OLD RECORD REF:
MARKER TYPE:

▲ Ref. No.

Method of Establishment

RECOVERED 5/8 INCH REBAR



Drawing Not To Scale

REF #	DISTANCE	DESCRIPTION
		ELEVATION 809.41'

GEODETIC INFORMATION


Datum: NAD83 (CORS96)

GPS REF. 546	<p>DISCLAIMER</p> <p>The section corner coordinates annotated hercon have been obtained with RTK GPS methods by personnel of Shelby County Surveyor. No guarantee is made to the correctness or accuracy of these values and they have been provided for recovery and verification purposes only. The Shelby County Surveyor's Office will not be held liable for errors or negligence in part by the surveyor who does not physically determine the location of section lines perform in compliance with Indiana Title 865, Article 1, Rule 12-10 of the Administration Code. These coordinates will have no legal weight of authority unless monument and all its accessories have been obliterated.</p>
DATE: 1/14/2009	
BY: SCOTT SUMERFORD	
NORTHING: 1579381.06	
EASTING: 293080.83	

35



18 13 7 NW Corner NE 1/4



*Shelbyville-Shelby County
Geographic Information System
25 W. Polk St.
Shelbyville, Indiana 46176*

SECTION CORNER RECORD

SHELBY COUNTY, INDIANA

Sec. 18 T. 13 R. 7

DATE 1 15 182

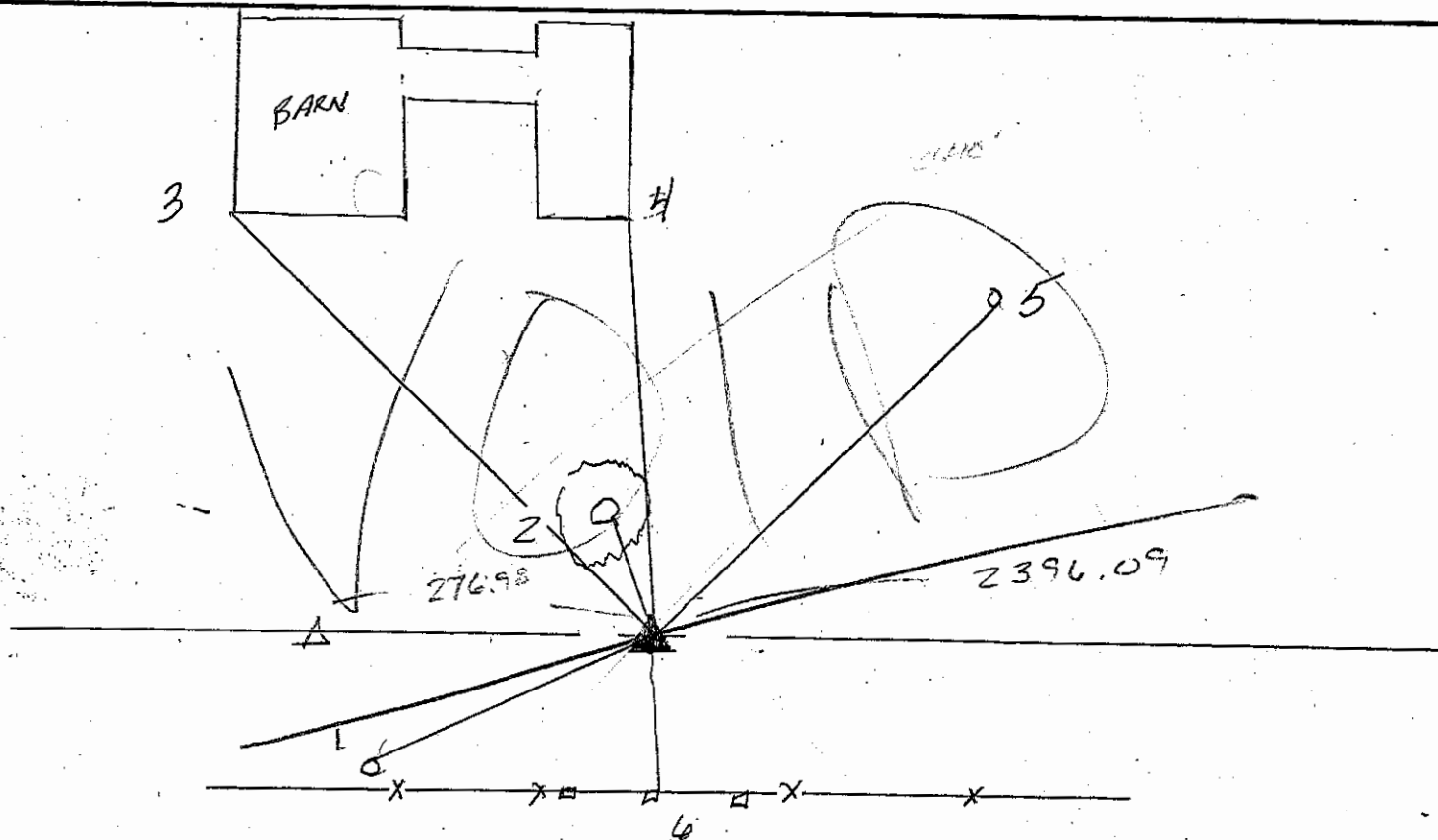
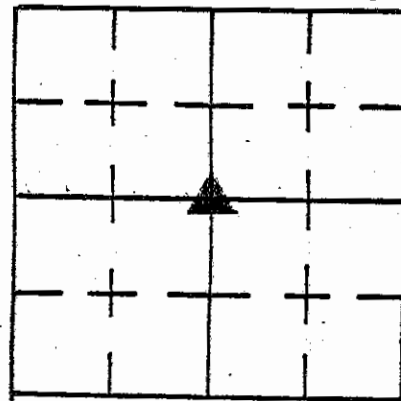
CREW P.C. D. Barnhart

Inst. R. Wall Rod f

TYPE of MARKER 2" Iron Pipe Cond. _____

METHOD of ESTABLISHMENT Found

3L
(1 of 3)



NOTE: Iron Pipe Found is OFF ± 277' OF DEAD 48" TREE. CENTER OF SEC. IS WEST 276.98' OF IRON PIPE.

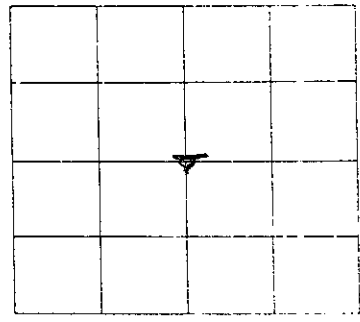


REFERENCE	DISTANCE	DESCRIPTION
1	71.74	P.K. IN P.W.P. No. 04573
2	109.6	P.K. IN SE SIDE OF 48" DEAD TREE
3	125.37	SW COR OF BARN 12" UP
4	91.65	SE COR OF BARN " "
5	81.85	P.K. IN P.W.P.
6	20.10	P.K. IN COR POST

SHELBY COUNTY, INDIANA
Sec. 18 T. 13 R. 7
MARION TWP.

DATE:
CREW:
OLD RECORD REF:
MARKER TYPE:

▲ Ref. No.



Method of Establishment
RECOVERED STONE



Drawing Not To Scale

REF #	DISTANCE	DESCRIPTION
		<i>ELEVATION 805.69'</i>

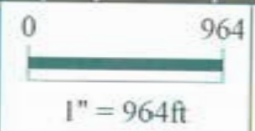
GEODETTIC INFORMATION
Datum: NAD83 (CORS96)

GPS REF. <i>547</i>	DISCLAIMER The section corner coordinates annotated hereon have been obtained with RTK GPS methods by personnel of Shelby County Surveyor. No guarantee is made to the correctness or accuracy of these values and they have been provided for recovery and verification purposes only. The Shelby County Surveyor's Office will not be held liable for errors or negligence in part by the surveyor who does not physically determine the location of section lines perform in compliance with Indiana Title 865, Article 1, Rule 12-10 of the Administration Code. These coordinates will have no legal weight of authority unless monument and all its accessories have been obliterated.
DATE: <i>1/14/2009</i>	
BY: <i>SCOTT SUMERFORD</i>	
NORTHING: <i>1576674.37</i>	
EASTING: <i>293133.73</i>	

34



18 13 7 Center of Section



*Shelbyville-Shelby County
Geographic Information System
25 W. Polk St.
Shelbyville, Indiana 46176*

SECTION CORNER RECORD

SHELBY COUNTY, INDIANA

3N
(1 of 3)

Sec. 18 T. 13 R. 7


DATE 11/13/01

CREW P.C. TONY SIPES

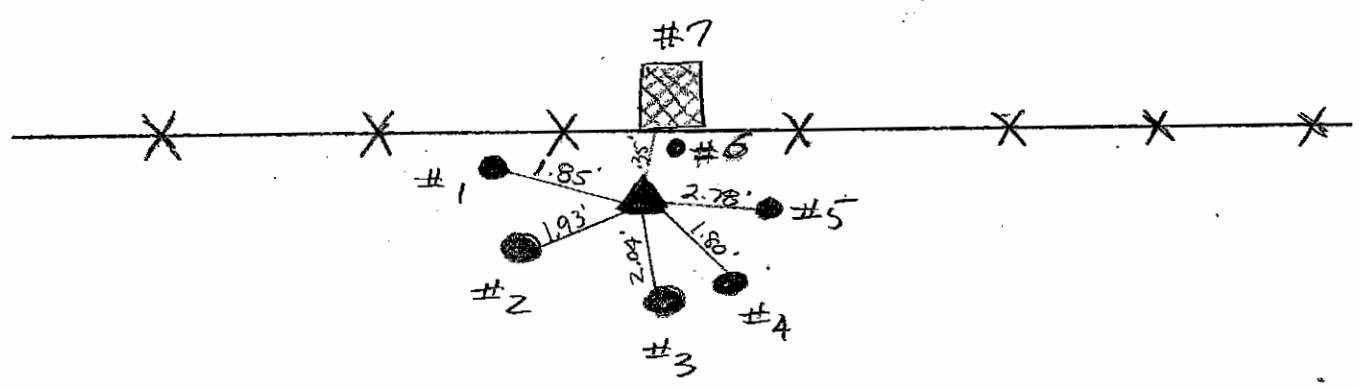
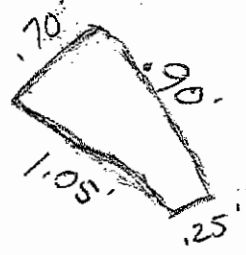
Inst. _____ Rod _____

TYPE of MARKER STONE Cond. GOOD - LIMESTONE

METHOD of ESTABLISHMENT LOCATED PER SURVEY OF
T. SUMERFORD, L.S.



STONE: @ .80' DEEP
@ .45' ABOVE GROUND



* NO PK NAILS USED. ALL MEASUREMENTS FROM NORTH TIP OF STONE TO CLOSEST SIDE OF TREES

CARSONITE ROD PLACED JUST SOUTH OF WOOD POST

REFERENCE	DISTANCE	DESCRIPTION
1	1.85'	5" HACKBERRY
2	1.93'	12" HACKBERRY
3	2.04'	8" HACKBERRY
4	1.80'	6" HACKBERRY
5	2.78'	3" HACKBERRY
6		IRON PIN (REFERENCE ONLY)
7	.35'	6" SQ WOOD POST

SHELBY COUNTY, INDIANA
Sec. 18 T. 13 R. 7
MARION TWP.

DATE:
CREW:
OLD RECORD REF:
MARKER TYPE:

▲ Ref. No.

Method of Establishment

LOCATION DETERMINED FROM A
RECOVERED REFERENCE STONE



Drawing Not To Scale

REF #	DISTANCE	DESCRIPTION
		ELEVATION 793.88'


GEODETIC INFORMATION
Datum: NAD83 (CORS96)

GPS REF. 548	<p>DISCLAIMER</p> <p>The section corner coordinates annotated hereon have been obtained with RTK GPS methods by personnel of Shelby County Surveyor. No guarantee is made to the correctness or accuracy of these values and they have been provided for recovery and verification purposes only. The Shelby County Surveyor's Office will not be held liable for errors or negligence in part by the surveyor who does not physically determine the location of section lines perform in compliance with Indiana Title 865, Article 1, Rule 12-10 of the Administration Code. These coordinates will have no legal weight of authority unless monument and all its accessories have been obliterated.</p>
DATE: 1/14/2009	
BY: SCOTT SUMERFORD	
NORTHING: 1573958.71	
EASTING: 293176.39	

3N



18 13 7 SW Corner SE 1/4

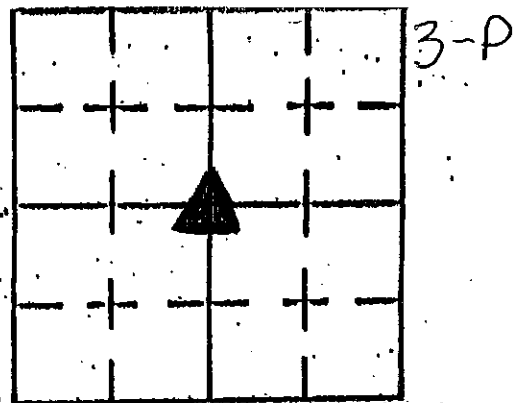


Shelbyville-Shelby County
Geographic Information System
25 W. Polk St.
Shelbyville, Indiana 46176

SECTION CORNER RECORD

SHELBY COUNTY, INDIANA

3P
(1 of 3)



Sec. 19 T. 13 R. 7

DATE 01/03/02

CREW P.C. TONY SIZES

Inst. _____ Rod _____

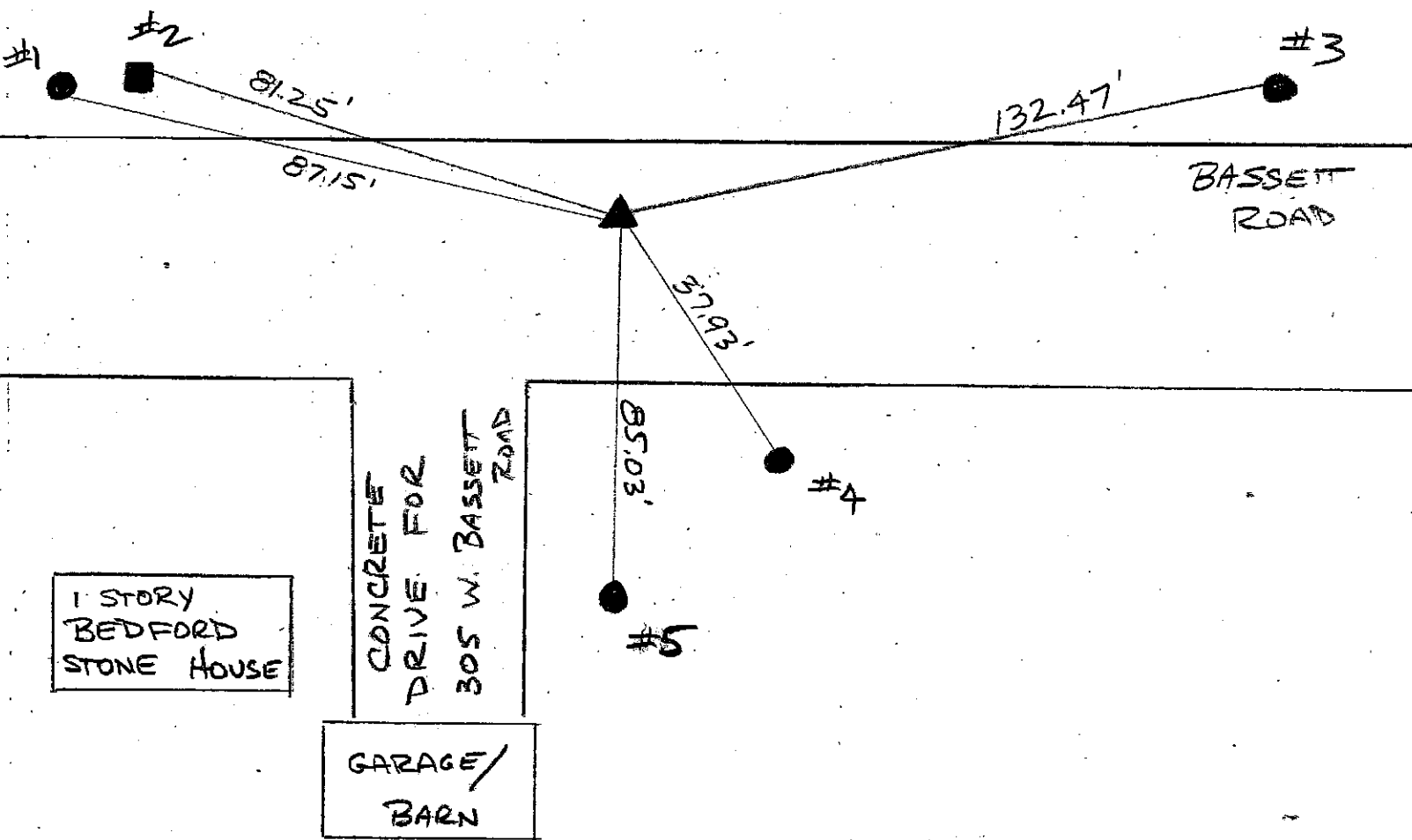
TYPE of MARKER S.C. SURVEYOR MONUMENT Cond. _____

METHOD of ESTABLISHMENT POINT ESTABLISHED BY

SHELBY Co. SURVEYOR T. SUMERFORD

EXCAVATED SITE - DUG 4'X4'X3' HOLE - NO STONE FOUND.
 SET MONUMENT AT LOCATION OF NAIL SET BY
 Co. SURVEYOR. P.K. NAILS ARE OFFSET 3.0' E-W-S

↑
N



REFERENCE	DISTANCE	DESCRIPTION
1	87.15'	REMC POLE 04865 (PK NAIL @ 15" UP So. SIDE)
2	81.25'	IN RIW MARKER (TAKEN A BASE - S.E. CORNER)
3	132.47'	REMC POLE 04864 (PK NAIL @ 15" UP So. SIDE)
4	37.93'	FIRE HYDRANT (INVERTED "V" NOTCH. BASE RING No. SIDE)
5	85.03'	REMC POLE 04866 (PK NAIL @ 15" UP EAST SIDE)

SHELBY COUNTY, INDIANA
Sec. 19 T.13 R.7
MARION TWP.

DATE:
CREW: *TIM HIGBIE, PRIVATE SURVEYOR*
OLD RECORD REF:
MARKER TYPE:

▲ Ref. No.

BASSETT RD

Method of Establishment

*MONUMENT PLACED BY ROAD
CONTRACTOR AFTER RECONSTRUCTION
OF BASSETT RD*




Drawing Not To Scale

REF #	DISTANCE	DESCRIPTION
		<i>ELEVATION 787.05'</i>

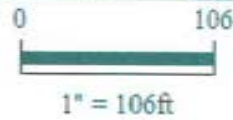
GEODETTIC INFORMATION
Datum: NAD83 (CORS96)

GPS REF. <i>506</i>	<p>DISCLAIMER</p> <p>The section corner coordinates annotated hereon have been obtained with RTK GPS methods by personnel of Shelby County Surveyor. No guarantee is made to the correctness or accuracy of these values and they have been provided for recovery and verification purposes only. The Shelby County Surveyor's Office will not be held liable for errors or negligence in part by the surveyor who does not physically determine the location of section lines perform in compliance with Indiana Title 865, Article 1, Rule 12-10 of the Administration Code. These coordinates will have no legal weight of authority unless monument and all its accessories have been obliterated.</p>
DATE: <i>3/18/2018</i>	
BY: * <i>TIM HIGBIE</i>	
NORTHING: <i>1571253.88</i>	
EASTING: <i>293223.37</i>	

*1571253.81 } BY SCOTT SUMERFORD ON ORIGINAL
293223.61 } SHELBY COUNTY SURVEY MONUMENT*



19 13 7 Center of section
Bassett Rd.



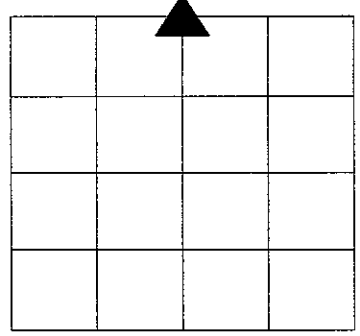
Shelbyville-Shelby County
Geographic Information System
25 W. Polk St.
Shelbyville, Indiana 46176

SECTION CORNER RECORD
SHELBY COUNTY, INDIANA
Sec. 30 T. 13N R. 7E

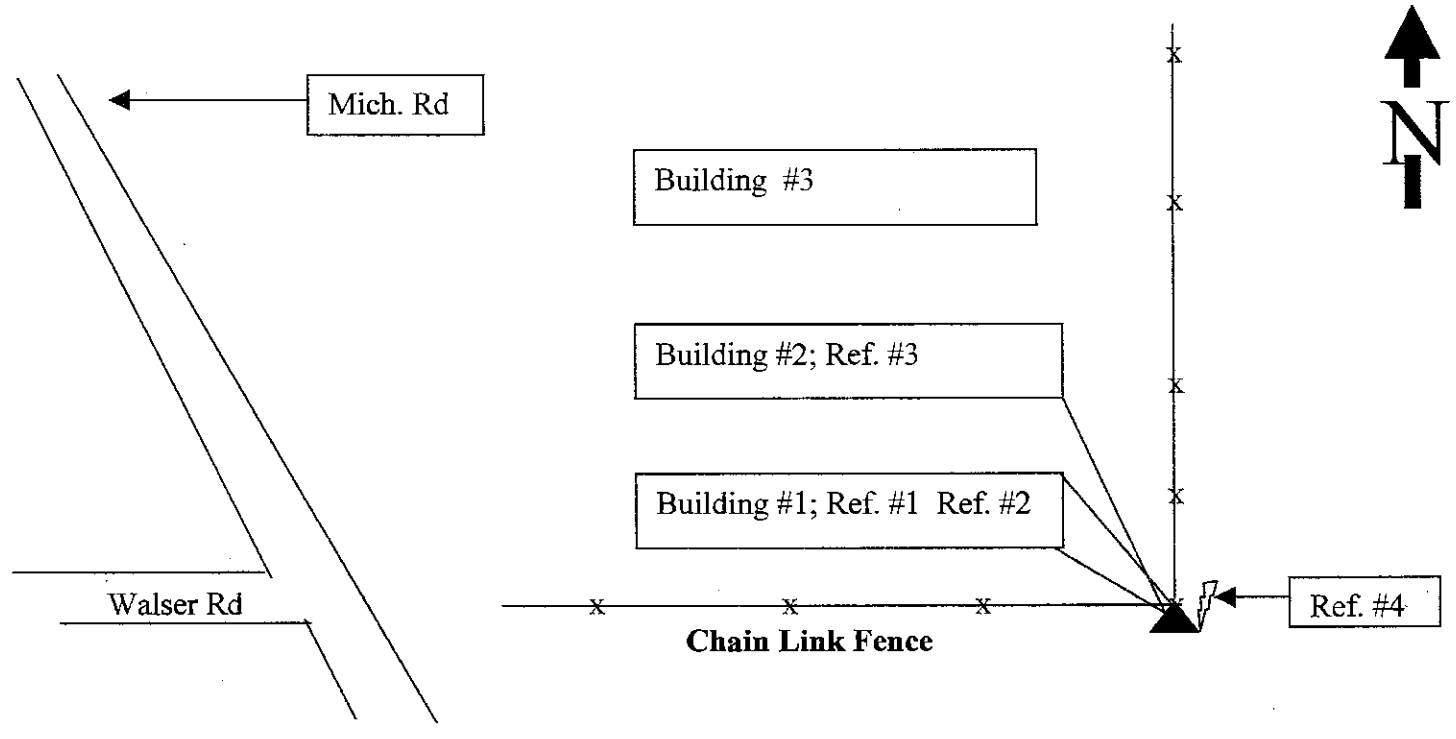
Ref. No. 03R

DATE: 12/02/05
CREW: Kevin Nigh (C. Droddy 05/20/08)
OLD RECORD REF:
MARKER TYPE: Co 1/4 Monument / Good condition 1-2 inches Below ground

*1.2"
w.t.s.w.*



Method of Establishment:



Drawing Not To Scale

REF #	DISTANCE	DESCRIPTION
#1	37.20 Ft	Southeast Corner of Building #1
#2	60.40 Ft	Northeast Corner of Building #1
#3	81.80 Ft	Southeast Corner of Building #2
#4	.80 Ft	Carsonite Rod Southwest of monument (monument 1-2 inches below ground)

GEODETTIC INFORMATION
Datum: NAD83 (CORS96)

GPS REF.	DISCLAIMER
DATE:	The section corner coordinates annotated hereon have been obtained with RTK GPS methods by personnel of Shelby County Surveyor. No guarantee is made to the correctness or accuracy of these values and they have been provided for recovery and verification purposes only. The Shelby County Surveyor's Office will not be held liable for errors or negligence in part by the surveyor who does not physically determine the location of section lines perform in compliance with Indiana Title 865, Article 1, Rule 12-10 of the Administration Code. These coordinates will have no legal weight of authority unless monument and all its accessories have been obliterated.
BY:	
NORTHING:	
EASTING:	

SECTION CORNER RECORD

SHELBY COUNTY, INDIANA

Sec. 30 T. 13N R. 7E

DATE 12/2/05

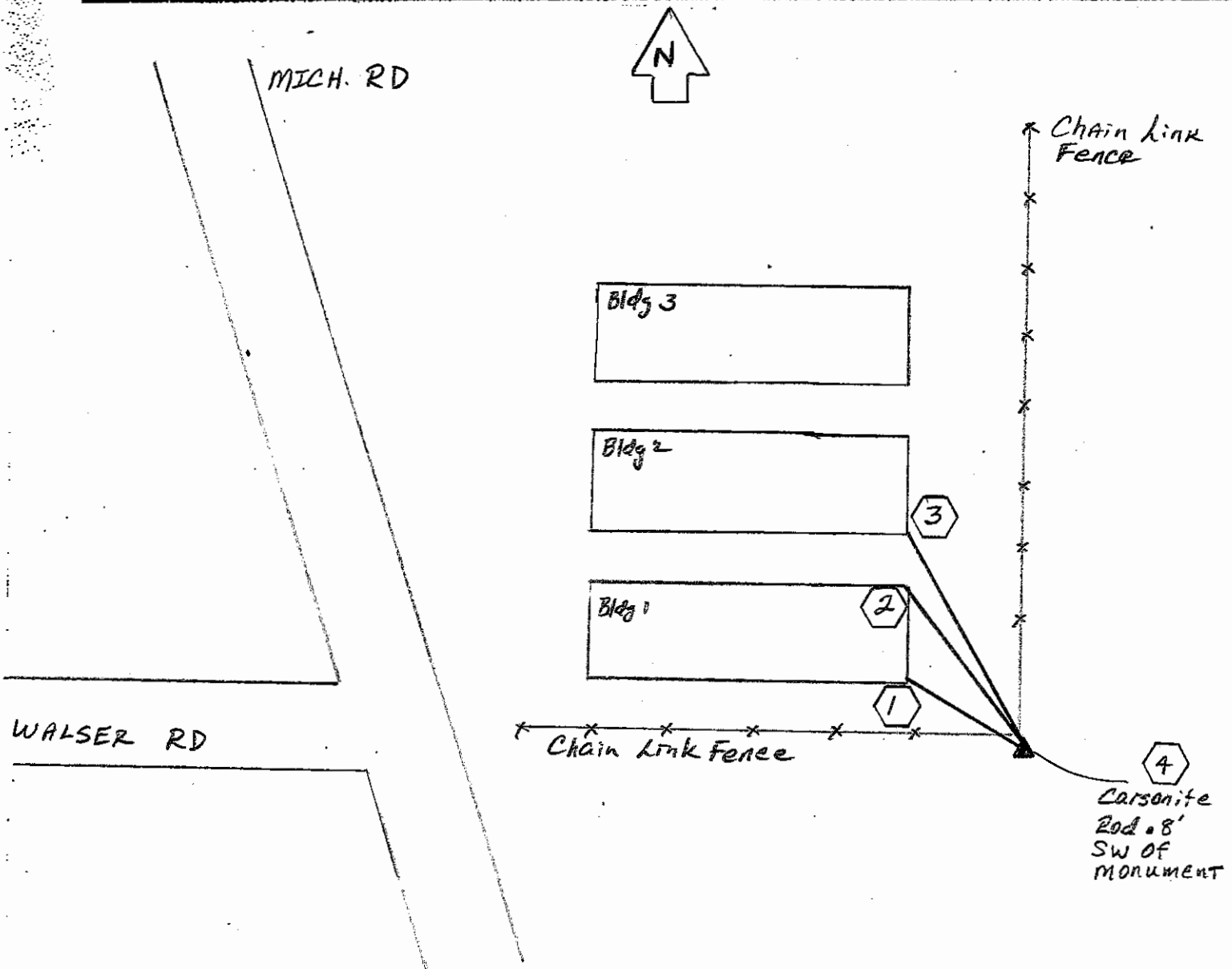
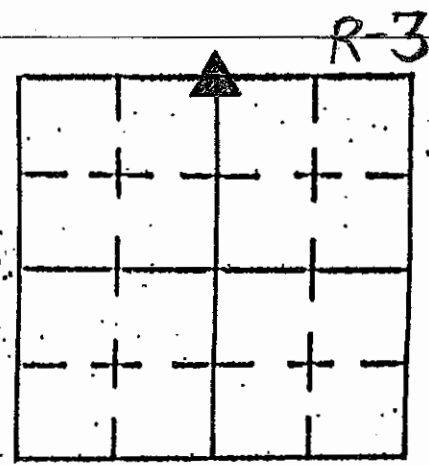
CREW P.C. KEVIN NIGH

Inst. _____ Rod _____


TYPE of MARKER CO 1/4 MONUMENT Cond. GOOD - 1.2' BELOW GROUND

METHOD of ESTABLISHMENT _____

3R
(2 of 3)



REFERENCE	DISTANCE	DESCRIPTION
#1	37.2'	SE CORNER OF Bldg. 3
#2	60.4'	NE CORNER OF Bldg. 2
#3	81.8'	SE CORNER OF Bldg. 1
#4	.8'	SW OF MONUMENT

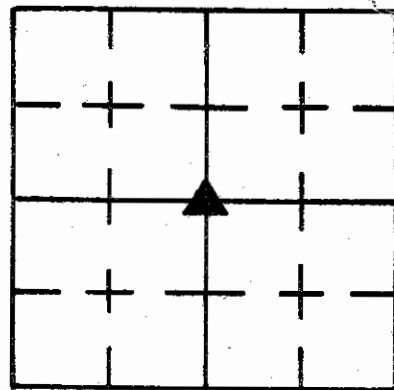


CO.
1/4 MONUMENT

Sec. 30 T. 13N R. 7E

SECTION CORNER RECORD SHELBY COUNTY, INDIANA

3T
(1 of 2)



Sec. 30 T. 13 R. 6

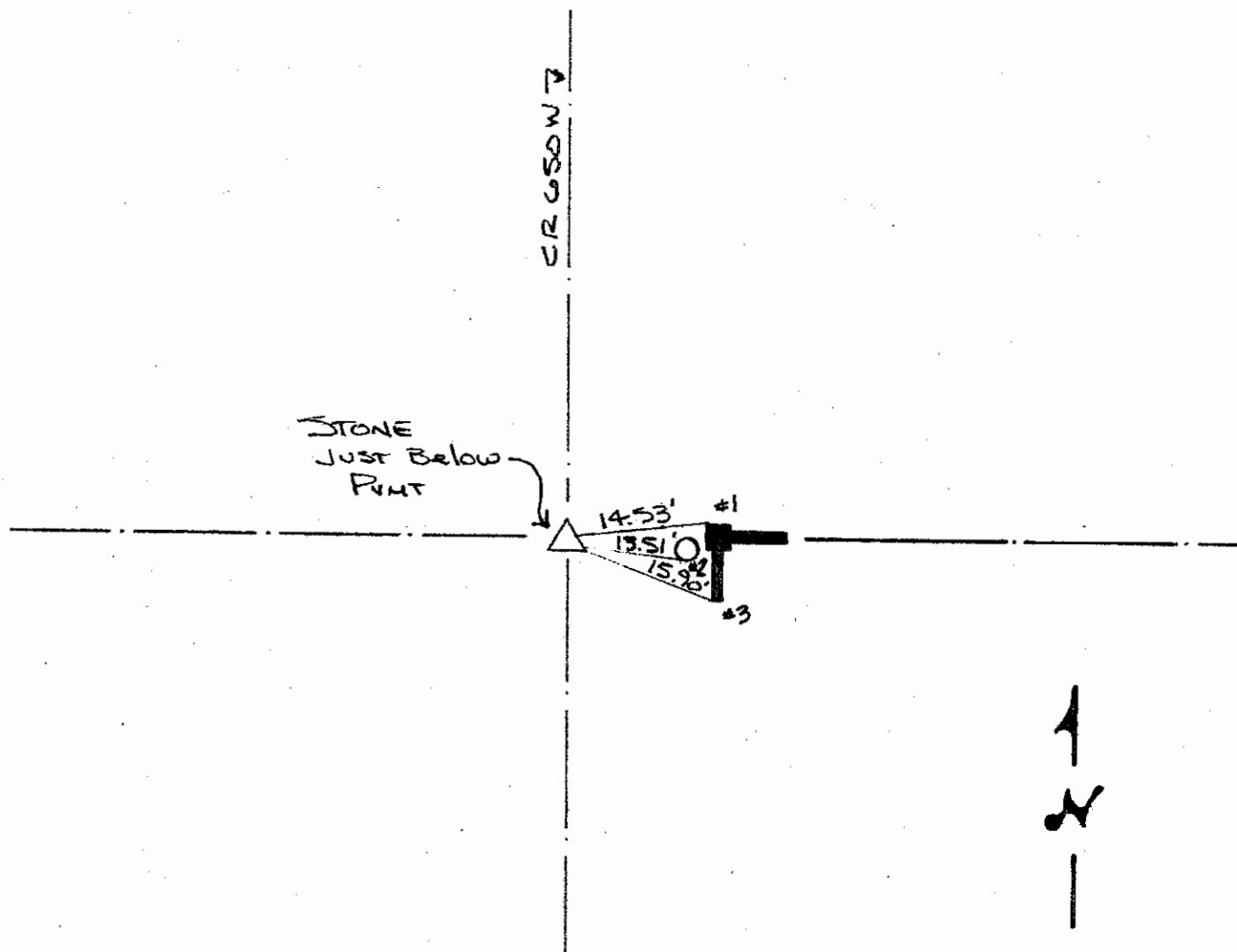
DATE 1 / 22 / 86

DRAWN BY P.C. D. RIVERS

Installed by Rod J. Sinclair

TYPE of MARKER Stone Cond. GOOD

METHOD of ESTABLISHMENT NOTHING FOUND ON SURFACE, USED EXIST CORNER POST TO EAST & ROAD FOR STARTING POINT, DUG AND
(CONT'D ON BACK)



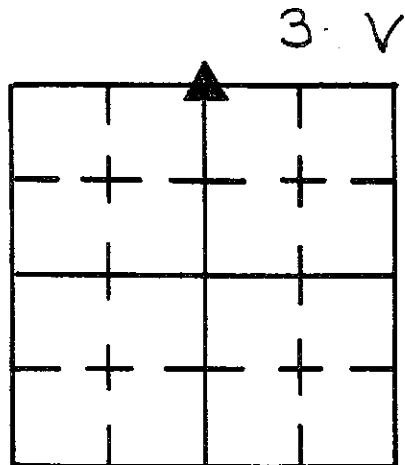
REFERENCE	DISTANCE	DESCRIPTION
1	14.53'	N.W. CORNER SQUARE CONC. CORNER POST AT GND. LEVEL
2	13.51'	PK NAIL 8" UP SOUTH SIDE REMC PWP 20213
3	15.90'	S.W. CORNER OF CONC. WING BRACE OF COR. POST
STADDLE	2.00'	PK NAIL IN PUNT SOUTH
STADDLE	2.00'	PK NAIL IN PUNT WEST

3T
(2 of 2)

FOUND 8" N-S X 7" E-W on N. Side & 9" E-W on SOUTH Side
Granite Stone just below P.M.T. Placed cut ^{"Notch"} X on
HIGH POINT & Placed 2- RR Spikes 5" N & S of "Notch", 4"
Below top of Stone. Stone is too shallow to set
monument of any type above.

SECTION CORNER RECORD SHELBY COUNTY, INDIANA

3V
(1 of 3)



Sec. 31 T. 13 R. 7

DATE 7/9/85

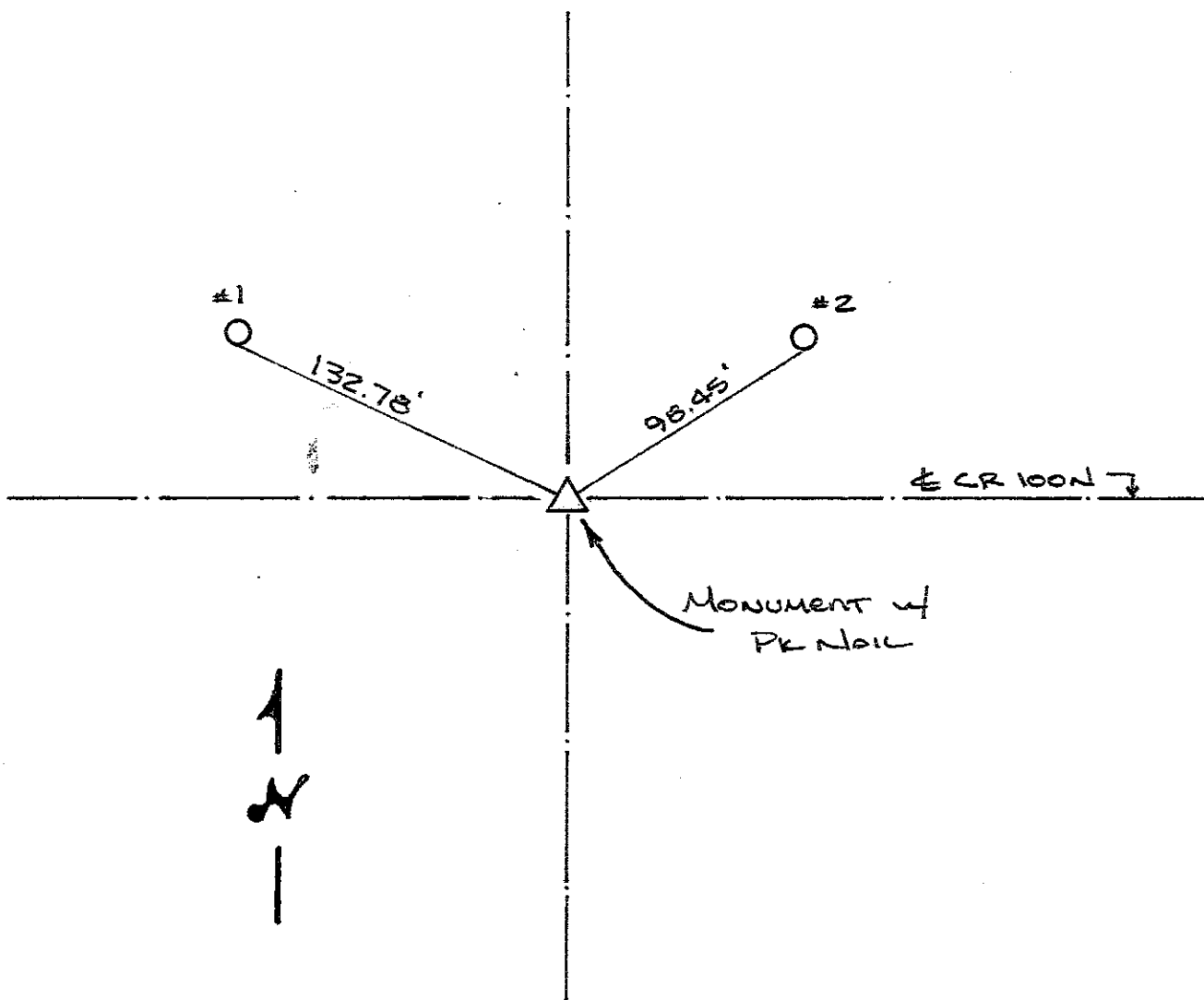
CREW P.C. D. RIVERS

Inst. _____ Rod SINCLAIR/PRICE

TYPE of MARKER 30" MONUMENT Cond. Set

METHOD of ESTABLISHMENT NO RECORD OF A STONE BEING SET @

this CORNER, NOR DO ANY OF THE SURROUNDING DEEDS tie in OR
SEE BK 24-1 FOR TRAVERSE (CONT'D ON BACK)



REFERENCE	DISTANCE	DESCRIPTION
1	132.78'	PK NAIL 4" UP SOUTH SIDE P.S.C. OF I. 272-888
2	98.45'	PK NAIL 5" UP SOUTH SIDE P.S.C. OF I. 272-889
STRADDLE	1.00'	PK NAIL IN POINT NORTH
STRADDLE	1.00'	PK NAIL IN POINT WEST

MENTION THIS CORNER. LOCATION OF CORNER SET BY USING MEASURED DIST. BETWEEN STONES FOUND AT THE NE + NW CORNERS OF THIS SECTION AND SETTING UP A ~~PROVATION~~ PROPORTION w/ the ORIGINAL SURVEY DIST. ^{AND USING $\frac{1}{4}$ OF ROAD FOR LINE N-S.} DUG 3' X 3' HOLE PROBING 1 1/2' INTO SIDES AND DOWN ~~#~~ INTO ORIGINAL GROUND. NOTHING FOUND. SET 30" MONUMENT, 4" BELOW PUNT. AND PLACED PK NAIL ON SURFACE ABOVE MONUMENT.

RECORD CLOSING $\frac{1}{4}$ = 2442.0'

" SECTION N. LINE = 5082'

MEASURED SECT. N. LINE = 5199.20'

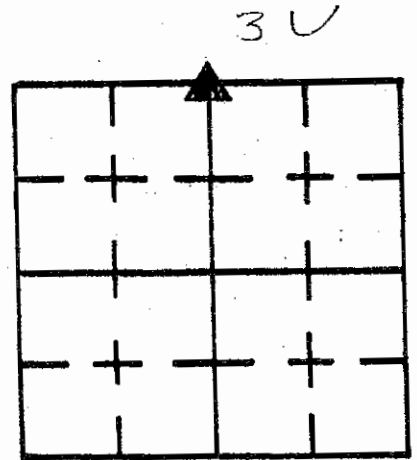
$$\frac{2442.0}{5082} = \frac{x}{5199.2}$$

$$x = 2498.31' = \text{"C"} \rightarrow \text{"E"} \\ \text{CLOSING } \frac{1}{4}$$

$$\therefore 2700.88' = \text{"C"} \rightarrow \text{"A"}$$

SECTION CORNER RECORD SHELBY COUNTY, INDIANA

3V
(3 of 3)



Sec. 31 T. 13 R. 7

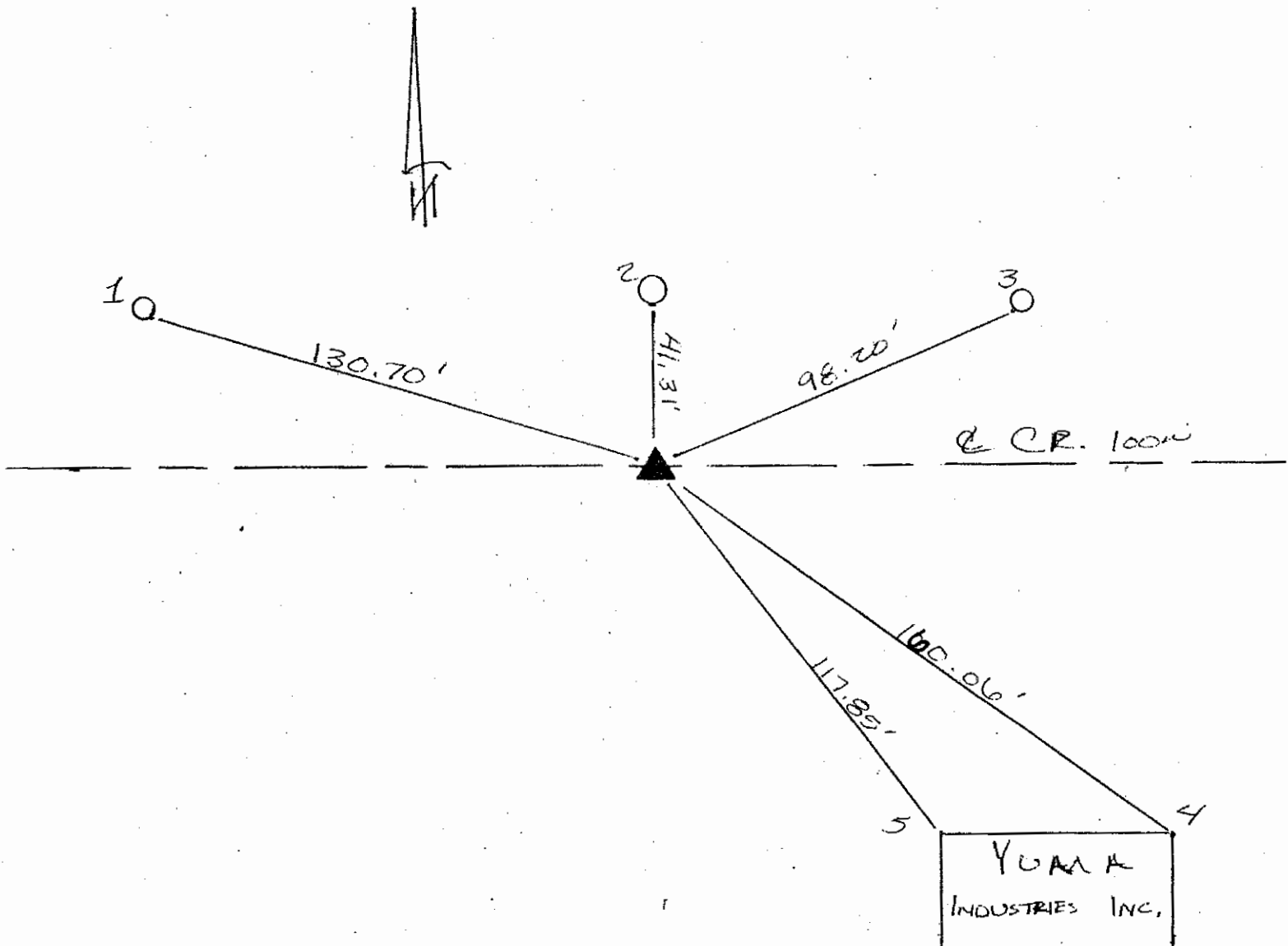
DATE 10/31/91

CREW P.C. J. Procell

Inst. _____ Rod _____

TYPE of MARKER MONUMENT Cond. Good

METHOD of ESTABLISHMENT REFER TO D. RIVERS (7/9/85)

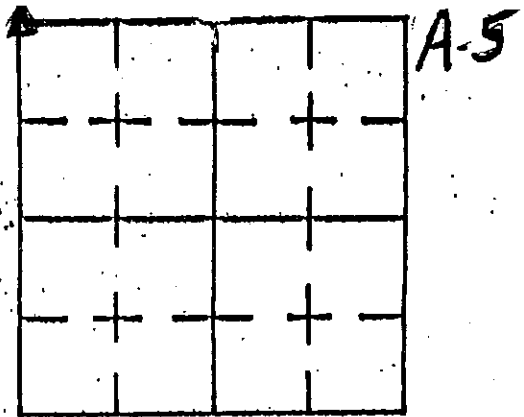


REFERENCE	DISTANCE	DESCRIPTION
1.)	130.70'	PK 4" UP SOUTH SIDE P.S.C. OF L. 272-888
2.)	41.31'	SOUTH EDGE OF CONCRETE FOR LIGHT POST
3.)	98.20'	PK 5" UP SOUTH SIDE P.S.C. OF L. 272-887
4.)	160.06'	NORTH EAST COR OF BUILDING
5.)	117.85'	NORTH WEST COR OF BUILDING
STRADDLE	4.0'	PK NORTH
STRADDLE	4.0'	PK EAST

SECTION CORNER RECORD

SHELBY COUNTY, INDIANA

5A
(1 of 1)



Sec. 5 T. 13 R. 7

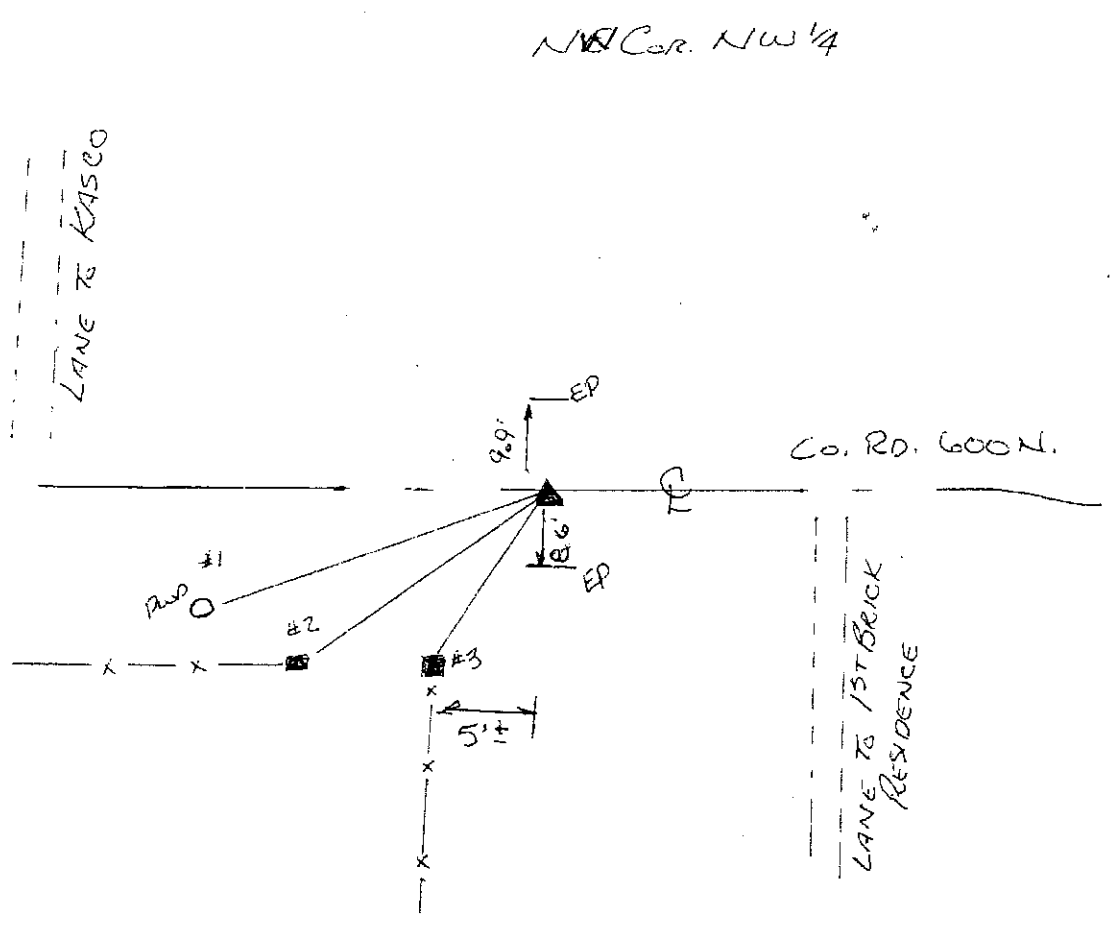
DATE 10 / 12 / 05

CREW P.C. BILL HIGGINS

Inst. _____ Rod _____

TYPE of MARKER Co. Mon. Cond. GOOD

METHOD of ESTABLISHMENT _____



REFERENCE	DISTANCE	DESCRIPTION
#1	52.6'	PK W/WASHER E. SIDE Prop #51421 RUSH SHELBY ELEC.
#2	34.7'	PK W/WASHER N. SIDE RATE POST
#3	18.7'	PK W/WASHER N. SIDE WD. COR. POST

GEODETIC INFORMATION
Datum: NAD83 (CORS96)

GPS REF. 03 E corner 05A DATE: Received 06/02/2011 BY: Entered 06/06/2011 NORTHING: 1589043.316 EASTING: 295571.338	DISCLAIMER The section corner coordinates annotated hereon have been obtained with RTK GPS methods by personnel of Shelby County Surveyor. No guarantee is made to the correctness or accuracy of these values and they have been provided for recovery and verification purposes only. The Shelby County Surveyor's Office will not be held liable for errors or negligence in part by the surveyor who does not physically determine the location of section lines perform in compliance with Indiana Title 865, Article 1, Rule 12-10 of the Administration Code. These coordinates have no legal weight of authority unless monument and all its accessories have been obliterated.
--	--

SECTION CORNER RECORD

SHELBY COUNTY, INDIANA

Sec. 6 T. 13N R. 7E

DATE 1/27/06

CREW P.C. KEVIN NIGH

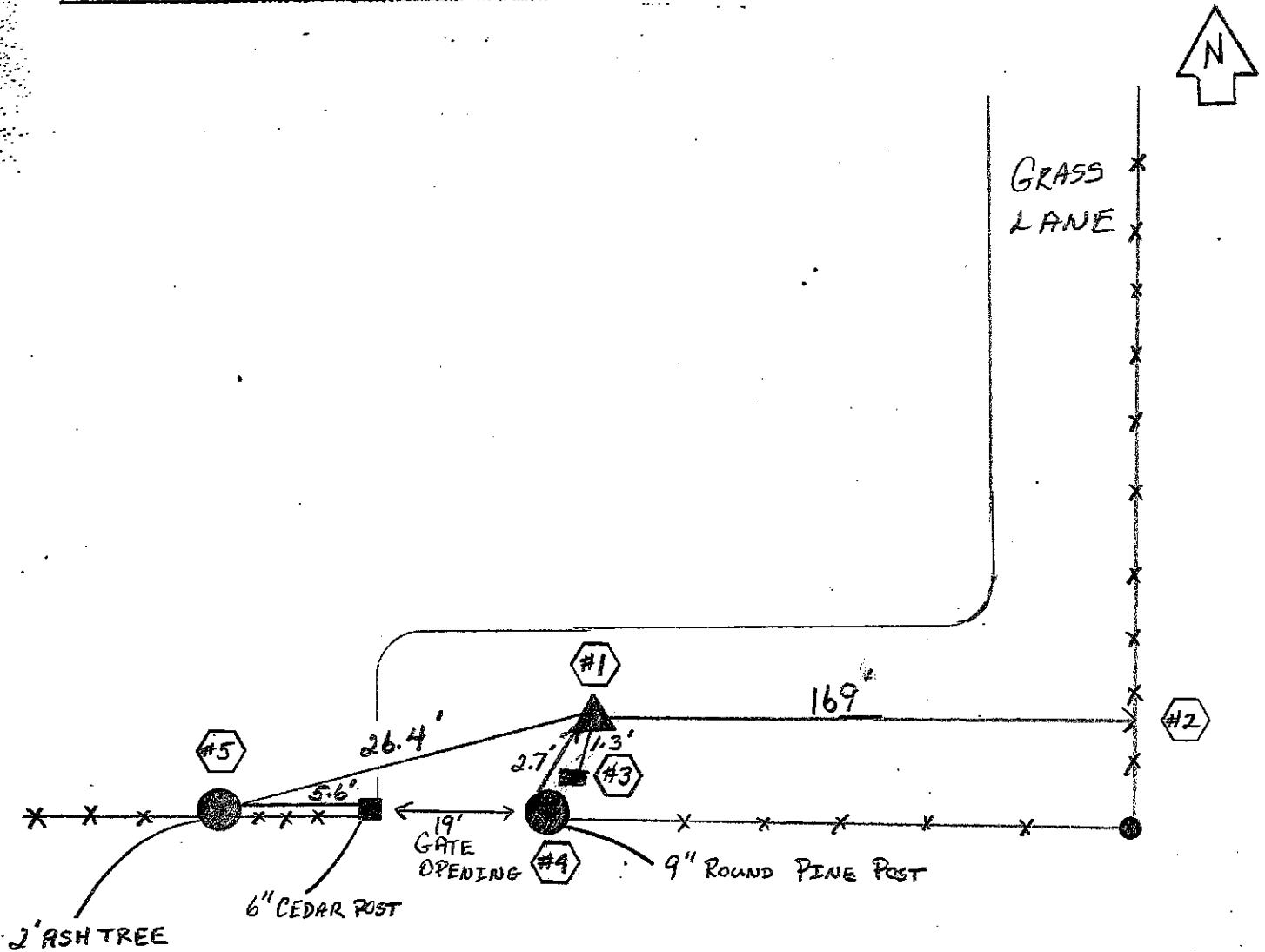
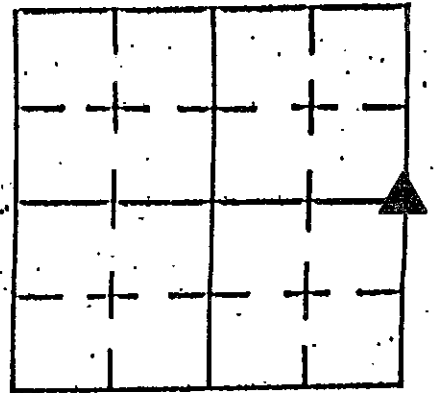
Inst. _____ Rod _____

TYPE of MARKER Co. MONUMENT Cond. NEW

METHOD of ESTABLISHMENT SURVEY BY TAYLOR SUMERFORD

5C
(1 of 4)

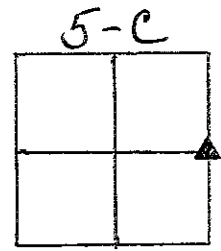

5-C



REFERENCE	DISTANCE	DESCRIPTION
#1		5/8" x 3' REBAR - MONUMENT ON TOP
#2	169'	N&S FARM FENCE
#3	1.3'	WITNESS POST
#4	2.7'	9" ROUND PINE POST - NAIL & WASHER UP 1' ON N. SIDE
#5	26.4'	2' ASH TREE - NAIL & WASHER UP 1.5' ON E. SIDE

5C
(2 of 4)

Sec. 6 T. 13N R. 7E



SHELBY COUNTY, INDIANA
Sec. 6 T. 13 R. 7

DATE:
CREW:
OLD RECORD REF:
MARKER TYPE:

▲ Ref. No.

Method of Establishment

RECOVERED SHELBY COUNTY SURVEY
MONUMENT.



Drawing Not To Scale

REF #	DISTANCE	DESCRIPTION
		ELEVATION 813.25'
		REVISED COORDINATES

GEODETIC INFORMATION
Datum: NAD83 (CORS96)

GPS REF. 620	<p>DISCLAIMER</p> <p>The section corner coordinates annotated hereon have been obtained with RTK GPS methods by personnel of Shelby County Surveyor. No guarantee is made to the correctness or accuracy of these values and they have been provided for recovery and verification purposes only. The Shelby County Surveyor's Office will not be held liable for errors or negligence in part by the surveyor who does not physically determine the location of section lines perform in compliance with Indiana Title 865, Article 1, Rule 12-10 of the Administration Code. These coordinates will have no legal weight of authority unless monument and all its accessories have been obliterated.</p>
DATE: 8/14/2018	
BY: SCOTT SUMERFORD	
NORTHING: 1587415.68	
EASTING: 295601.05	

5C
(4 of 4)




5C

550NS

500NE



6 13 7 NE Corner SE 1/4



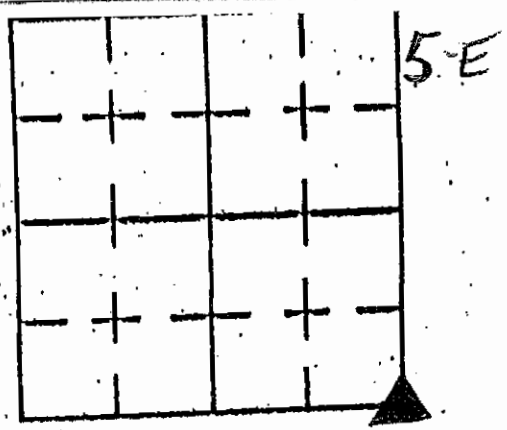
Shelbyville-Shelby County
Geographic Information System
25 W. Polk St.
Shelbyville, Indiana 46176

30 505 41 015

SECTION CORNER RECORD

SHELBY COUNTY, INDIANA

5E
(1 of 4)



Sec. 6 T. 13 R. 7

DATE 12/23/02

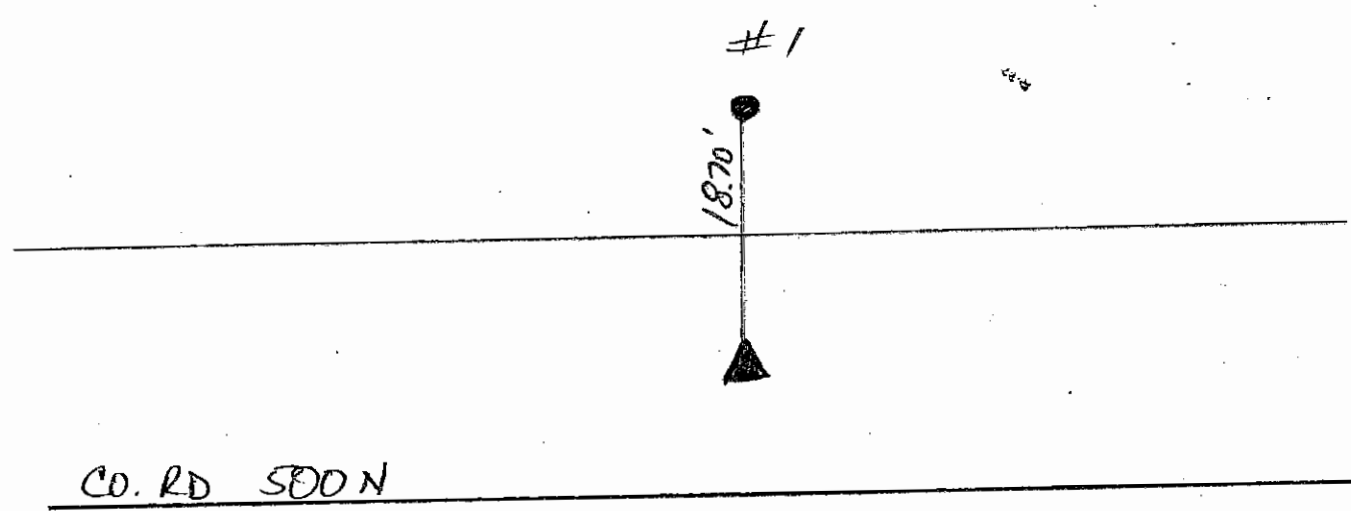
CREW P.C. TOM SIPES

Inst. _____ Rod _____

TYPE of MARKER STONE Cond. _____

METHOD of ESTABLISHMENT LOCATED DURING SURVEY
By T. SUMERFORD, SHELBY Co SURVEYOR

↑
N



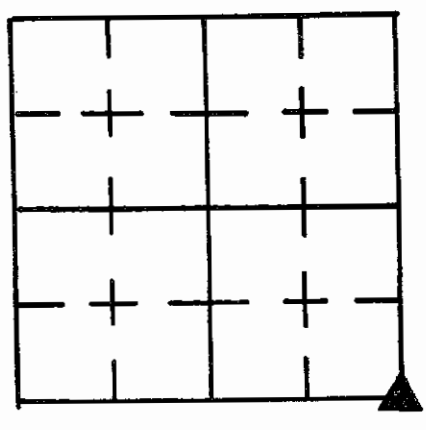
CO. RD 500 N

WOODEN POST IS ONLY REFERENCE
 POINT AVAILABLE W/IN IMMEDIATE
 VICINITY

REFERENCE	DISTANCE	DESCRIPTION
1	18.70'	7" RND WOOD POST - PK NAIL 15" UP EAST SIDE
		PK NAILS OFFSET STONE N-S-E-W 3.00'
		STONE IS WHITE SLATE LOCATED @ 8" DOWN - MAGNET PLACED ON TOP OF STONE

SECTION CORNER RECORD SHELBY COUNTY, INDIANA

5E
(2 of 4)



Sec. 6 T. 13 R. 7

DATE 7/15/83

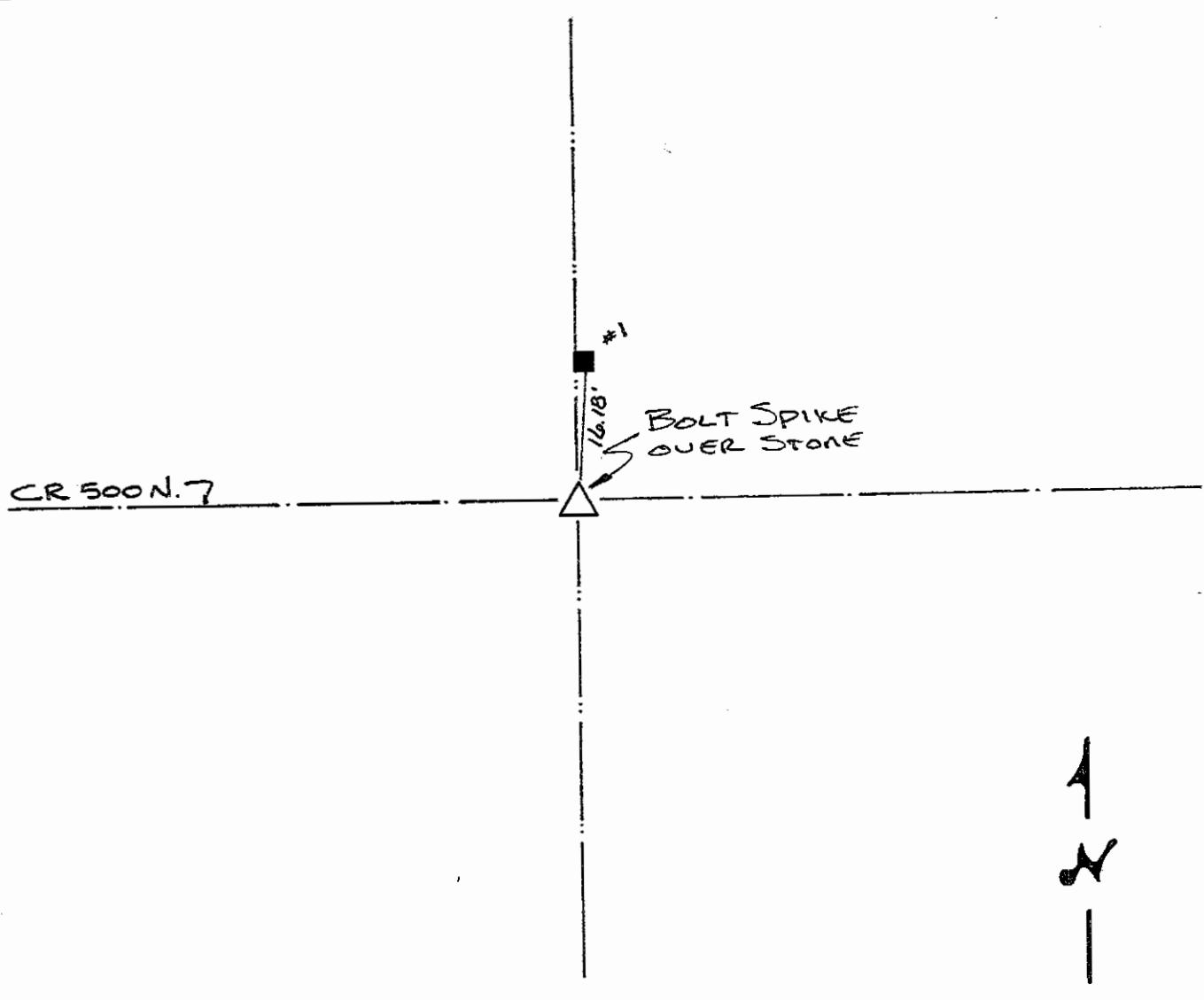
CREW P.C. _____

Inst. _____ Rod _____

TYPE of MARKER STONE (WHITE SLATE) Cond. GOOD

METHOD of ESTABLISHMENT FOUND BOLT SPIKE ON SURFACE

DUG AND FOUND WHITE SLATE STONE 4" DOWN, CUT "X" ON HIGH POINT, PLACED 4 RR SPIKES @ BASE, PLACED BOLT SPIKE ABOVE STONE ON SURFACE.



REFERENCE	DISTANCE	DESCRIPTION
1	16.18	PK NAIL 6" UP SQUARE WOOD CORNER POST
STRADDLE	3.18	PK IN SURFACE SW
STRADDLE	4.95	PK IN SURFACE SE

SHELBY COUNTY, INDIANA
Sec. 6 T. 13 R. 7

DATE:
CREW:
OLD RECORD REF:
MARKER TYPE:

▲ Ref. No.

Method of Establishment

LOCATION OF STONE PREVIOUSLY
RECOVERED BY SHELBY COUNTY
SURVEYORS OFFICE



Drawing Not To Scale

REF #	DISTANCE	DESCRIPTION
		ELEVATION @ 14.16'
		REVISED COORDINATES

GEODETIC INFORMATION

Datum: NAD83 (CORS96)

GPS REF. 619	<p>DISCLAIMER</p> <p>The section corner coordinates annotated heron have been obtained with RTK GPS methods by personnel of Shelby County Surveyor. No guarantee is made to the correctness or accuracy of these values and they have been provided for recovery and verification purposes only. The Shelby County Surveyor's Office will not be held liable for errors or negligence in part by the surveyor who does not physically determine the location of section lines perform in compliance with Indiana Title 865, Article 1, Rule 12-10 of the Administration Code. These coordinates will have no legal weight of authority unless monument and all its accessories have been obliterated.</p>
DATE: 8/14/2018	
BY: SCOTT SUMERFORD	
NORTHING: 158471.07	
EASTING: 295650.46	

1000W


5E

600N

500N



6 13 7 SE Corner of section



Shelbyville-Shelby County
Geographic Information System
25 W. Polk St.
Shelbyville, Indiana 46176

SECTION CORNER RECORD

SHELBY COUNTY, INDIANA

Sec. 8 T. 13 R. 7

DATE 12/23/02

CREW P.C. TOM SIZES

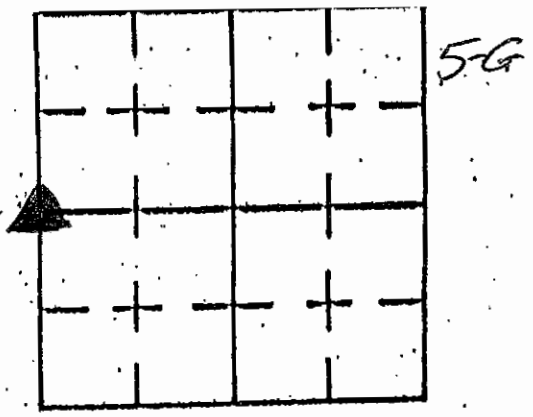
Inst. _____ Rod _____

TYPE of MARKER MONUMENT Cond. _____

METHOD of ESTABLISHMENT POINT ESTABLISHED BY

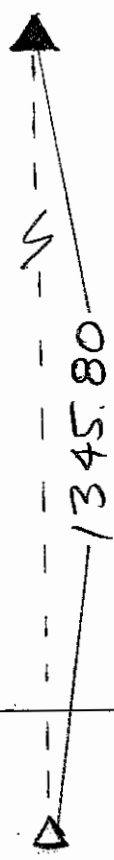
T. SUMERFORD - SHELBY CO. SURVEYOR

5G
(1 of 1)



POINT FALLS IN PLOWED FIED. MONUMENT SET ON
#5 REBAR - BURIED @ 22"-24" DEEP.
MAGNET SET ON TOP OF MONUMENT.

MONUMENT IS AT RECORDED DISTANCE OF
1345.80' DUE NORTH OF IRON PIN
SET IN CO. RD. 425 N



43 W
425 N

CO. RD 425 N

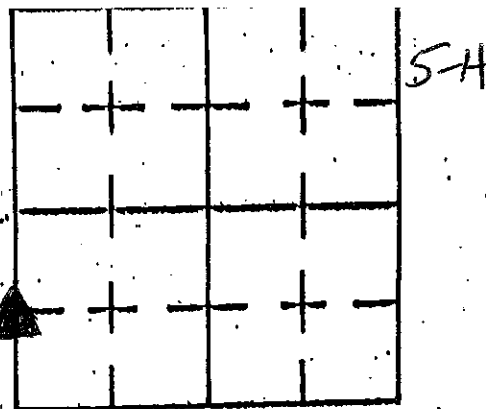
1 1/2 STORY
HOUSE

REFERENCE	DISTANCE	DESCRIPTION

SECTION CORNER RECORD

SHELBY COUNTY, INDIANA

5H
(1 of 1)



Sec. 8 T. 13 R. 7

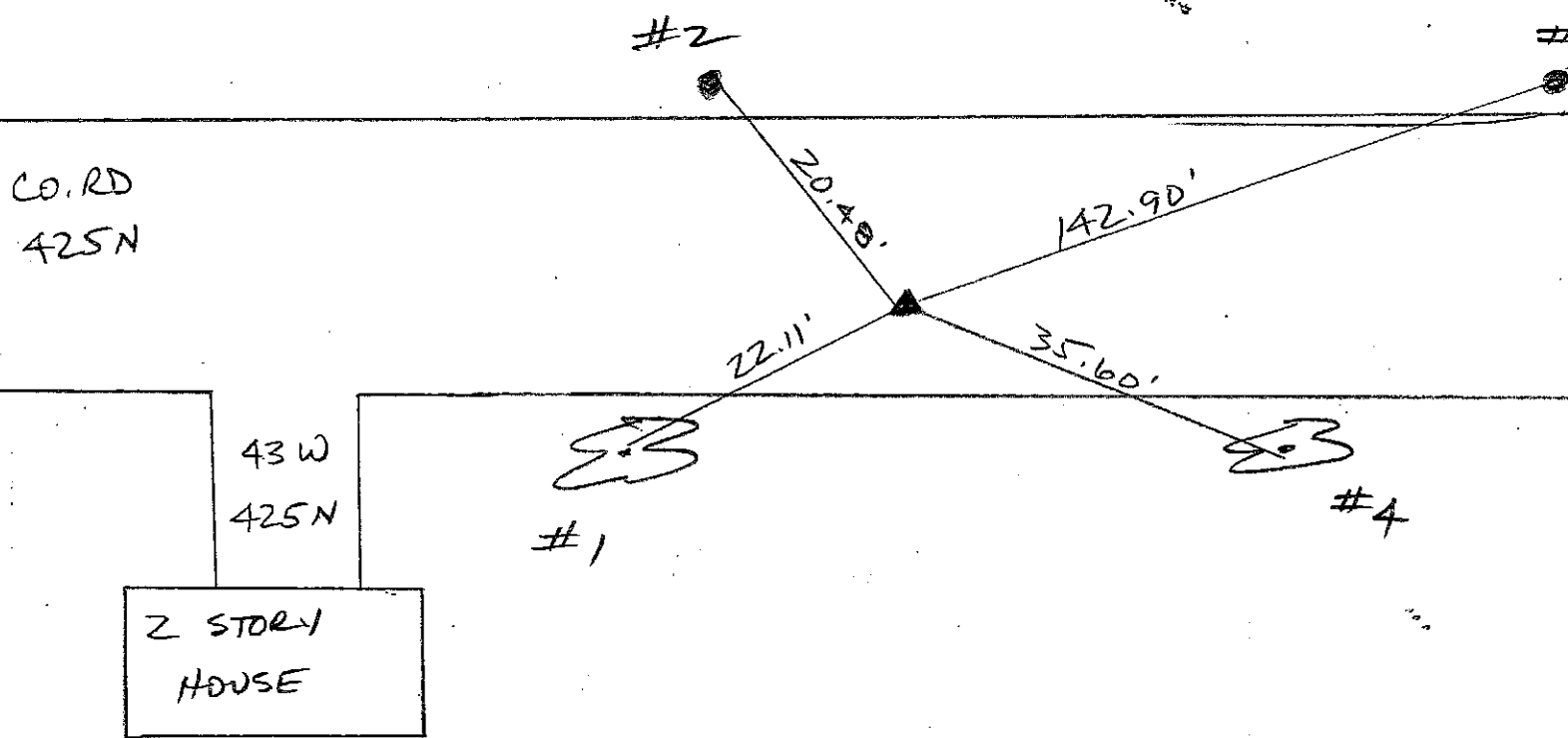
DATE 12/23/02

CREW P.C. TOM SILES

Inst. _____ Rod _____

TYPE of MARKER RR SPIKE Cond. JUST SET

METHOD of ESTABLISHMENT POINT ESTABLISHED BY
T. SUMERFORD SHELBY CO. SURVEYOR



USED BACKHOE-DUG TRENCH 4' X 8' X 3'
PROBED BOTTOM & SIDES- NO STONE
FOUND.

REFERENCE	DISTANCE	DESCRIPTION
1	22.11'	36" MAPLE - PK NAIL 15" UP NORTH SIDE
2	20.48'	REMC POLE 04510 - PK NAIL 15" UP SO. SIDE
3	142.90'	REMC POLE 24589 - PK NAIL 15" UP SO. SIDE
4	35.60'	40" MAPLE - PK NAIL 15" UP No. SIDE

SECTION CORNER RECORD

SHELBY COUNTY, INDIANA

Sec. 18 T. 13 R. 7

DATE 10/26/01

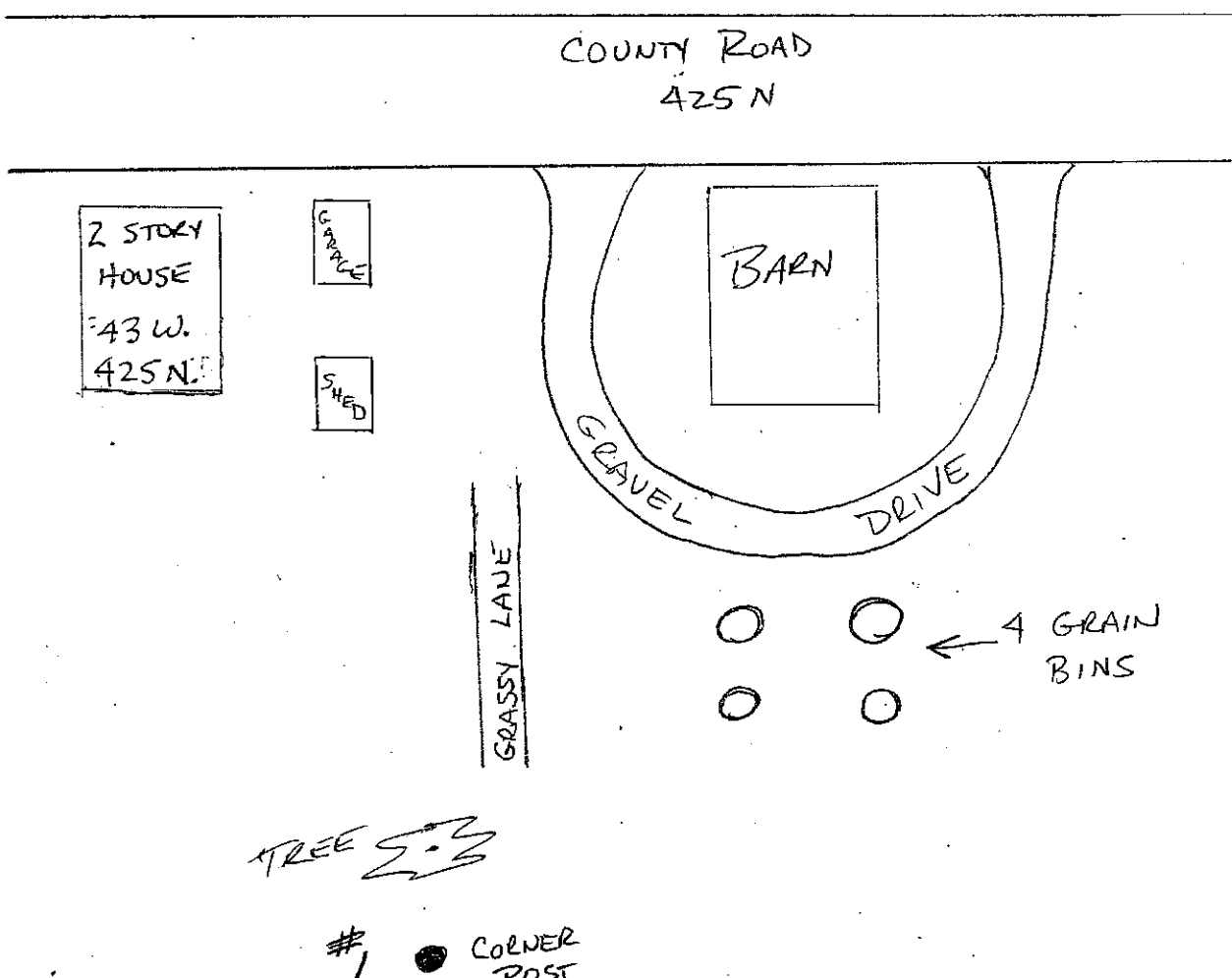
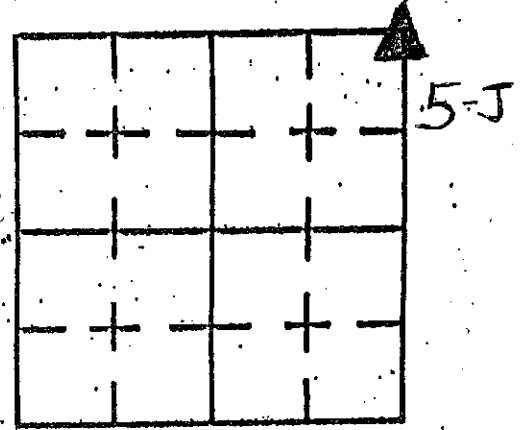
CREW P.C. TONY SILES

Inst. _____ Rod _____

TYPE of MARKER S.C. SURVEYOR MONUMENT Cond. _____

METHOD of ESTABLISHMENT POINT ESTABLISHED BY SURVEY OF T. SUMERFORD, L.S.

5J
(1 of 3)



REFERENCE	DISTANCE	DESCRIPTION
#1		* CORNER POST IS LOCATED IN FIELD @ 1/4 MILE SOUTH OF 425N. SHELBY COUNTY SURVEYOR'S MONUMENT IS LOCATED NEXT TO CORNER POST.
		NO OTHER LANDMARKS ARE CLOSE FOR REFERENCE POINTS.

SHELBY COUNTY, INDIANA
Sec. 18 T. 13 R. 7
MARION TWP

DATE:
CREW:
OLD RECORD REF:
MARKER TYPE:

▲ Ref. No.

Method of Establishment

5/8 INCH SMOOTH IRON PIN RECOVERED
AT THE NORTHEAST CORNER OF AN
EXISTING CORNER POST



Drawing Not To Scale

REF #	DISTANCE	DESCRIPTION
		ELEVATION 811.09'

GEODETIC INFORMATION


Datum: NAD83 (CORS96)

GPS REF. 545	<p>DISCLAIMER</p> <p>The section corner coordinates annotated hereon have been obtained with RTK GPS methods by personnel of Shelby County Surveyor. No guarantee is made to the correctness or accuracy of these values and they have been provided for recovery and verification purposes only. The Shelby County Surveyor's Office will not be held liable for errors or negligence in part by the surveyor who does not physically determine the location of section lines perform in compliance with Indiana Title 865, Article 1, Rule 12-10 of the Administration Code. These coordinates will have no legal weight of authority unless monument and all its accessories have been obliterated.</p>
DATE: 1/14/2009	
BY: SCOTT SUMERFORD	
NORTHING: 1579329.04	
EASTING: 295754.05	

5J



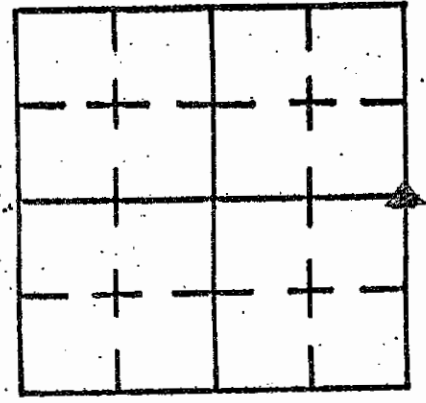
18 13 7 NE Corner



*Shelbyville-Shelby County
Geographic Information System
25 W. Polk St.
Shelbyville, Indiana 46176*

SECTION CORNER RECORD SHELBY COUNTY, INDIANA

5L
(1 of 4)



Sec. 18 T. 13 R. 7

DATE 10 / 17 / 96



CREW P.C. J. POWELL

Inst. _____ Rod _____

TYPE of MARKER STONE Cond. GOOD

METHOD of ESTABLISHMENT FOUND & STONE (1.2' x 0.7') 0.5' x DEEP.

Found 1/2" Iron Pin (PREVIOUS MARKER) AT SURFACE BEING 0.2' SOUTH & 0.4' WEST OF FOUND STONE. SET 3.0' OFFSETS TO THE NORTH & EAST OF STONE, SET MAG. ON NORTH & TOP OF STONE, SET R.R. SPKR AT SURFACE OVER STONE.



REFERENCE	DISTANCE	DESCRIPTION
①	15.35'	PK. EAST SIDE OF COR. POST 24" UD
②	17.11'	PK. EAST SIDE OF BRACE POST 18" UD
③	14.25	PK. EAST SIDE OF PER. POLE 12" UD #04563 REMC

SHELBY COUNTY, INDIANA
Sec. 18 T. 13 R. 7
MARION TWP.

▲ Ref. No.

DATE:
CREW:
OLD RECORD REF:
MARKER TYPE:

Method of Establishment
*RECOVERED RAILROAD SPIKE PLACED
OVER A STONE BY THE SHELBY COUNTY
SURVEYOR'S OFFICE IN 1996*



Drawing Not To Scale

REF #	DISTANCE	DESCRIPTION
		<i>ELEVATION 803.59'</i>

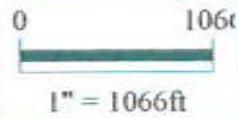
GEODETIC INFORMATION
Datum: NAD83 (CORS96)

GPS REF. <i>544</i>	<p>DISCLAIMER The section corner coordinates annotated hereon have been obtained with RTK GPS methods by personnel of Shelby County Surveyor. No guarantee is made to the correctness or accuracy of these values and they have been provided for recovery and verification purposes only. The Shelby County Surveyor's Office will not be held liable for errors or negligence in part by the surveyor who does not physically determine the location of section lines perform in compliance with Indiana Title 865, Article 1, Rule 12-10 of the Administration Code. These coordinates will have no legal weight of authority unless monument and all its accessories have been obliterated.</p>
DATE: <i>1/14/2009</i>	
BY: <i>SCOTT SUMNERFORD</i>	
NORTHING: <i>1576645.58</i>	
EASTING: <i>295805.94</i>	

5h



18 13 7 NE Corner SE 1/4



*Shelbyville-Shelby County
Geographic Information System
25 W. Polk St.
Shelbyville, Indiana 46176*

5N
(3 of 4)

5-N
~~At~~

SHELBY COUNTY, INDIANA
Sec. 18 T. 13 R. 7
MARION TWP.

DATE:
CREW:
OLD RECORD REF:
MARKER TYPE:

▲ Ref. No.

Method of Establishment
*RECOVERED SHELBY COUNTY SURVEYORS
 MONUMENT*



Drawing Not To Scale

REF #	DISTANCE	DESCRIPTION
		<i>ELEVATION 796.68'</i>

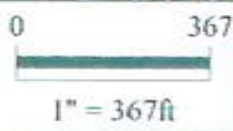
GEODETTIC INFORMATION
Datum: NAD83 (CORS96)

GPS REF. <i>543</i>	DISCLAIMER The section corner coordinates annotated heron have been obtained with RTK GPS methods by personnel of Shelby County Surveyor. No guarantee is made to the correctness or accuracy of these values and they have been provided for recovery and verification purposes only. The Shelby County Surveyor's Office will not be held liable for errors or negligence in part by the surveyor who does not physically determine the location of section lines perform in compliance with Indiana Title 865, Article 1, Rule 12-10 of the Administration Code. These coordinates will have no legal weight of authority unless monument and all its accessories have been obliterated.
DATE: <i>1/14/2009</i>	
BY: <i>SCOTT SUMERFORD</i>	
NORTHING: <i>1513949.60</i>	
EASTING: <i>295864.58</i>	

5-N



17 13 7 SE Corner



Shelbyville-Shelby County
 Geographic Information System
 25 W. Polk St.
 Shelbyville, Indiana 46176

SECTION CORNER RECORD

SHELBY COUNTY, INDIANA

Sec. 20 T. 13 R. 7

DATE 4/12/83

CREW P.C. L.MAY

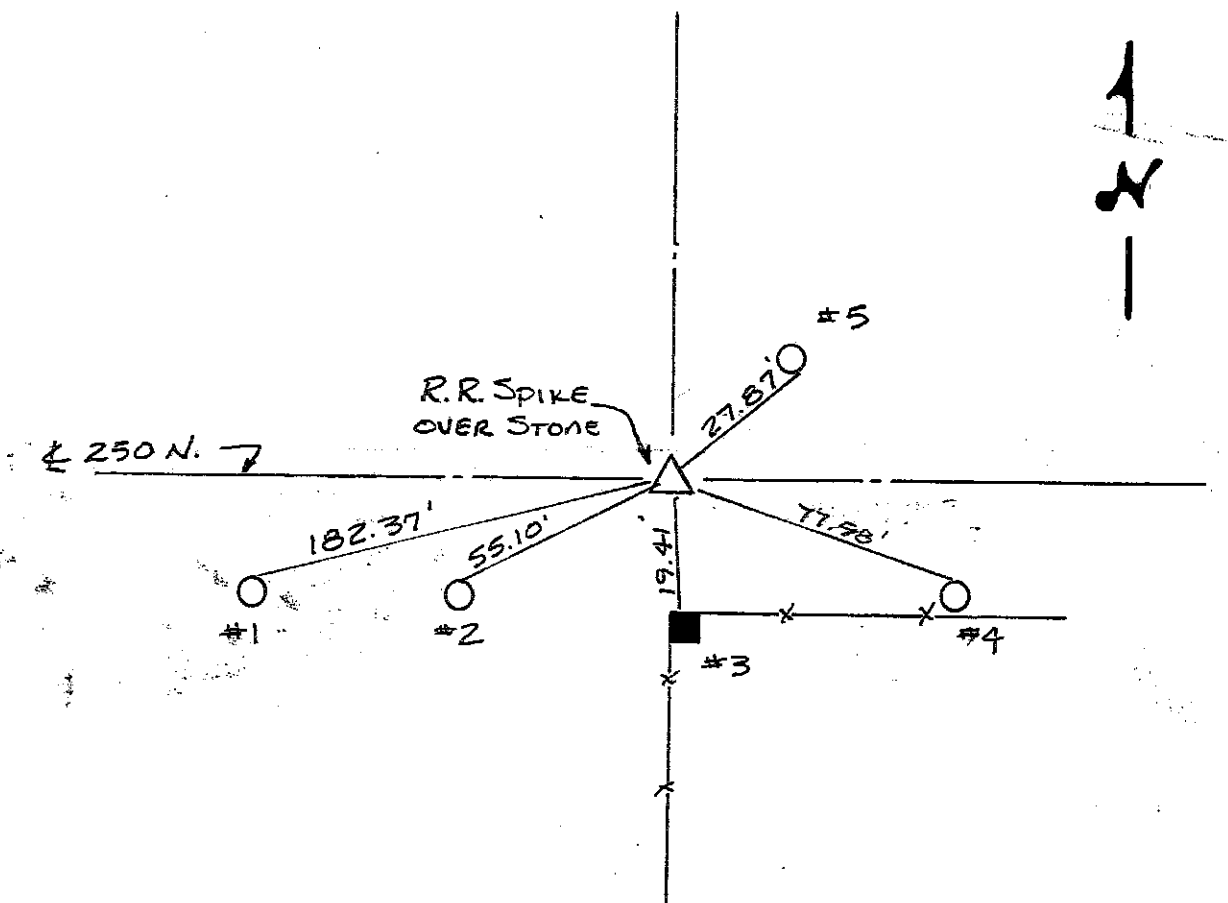
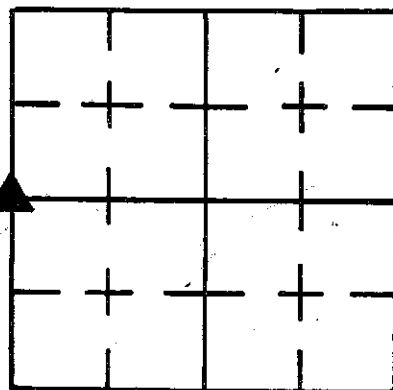
Inst. _____ Rod S. McCOLLEY

TYPE of MARKER STONE Cond. GOOD

METHOD of ESTABLISHMENT FOUND R.R. SPIKE ON SURFACE, SET 3.0' STRADDLES

DUG AND FOUND STONE 4" DOWN, RESET SPIKE IN ORIGINAL LOCATION SINCE IT WAS FOUND TO BE OVER STONE.

5P
(1 of 3)



REFERENCE	DISTANCE	DESCRIPTION
1	182.37	PK NAIL NORTH SIDE UTILITY POLE #9 NO OTHER IDENTIFICATION 15" UP
2	55.10	PK NAIL NORTH SIDE UTILITY POLE #8 NO OTHER IDENTIFICATION 12" UP
3	19.41	PK NAIL NORTH SIDE WOOD CORNER POST 10" UP
4	77.58	PK NAIL NORTH SIDE UTILITY POLE (NO IDENTIFICATION) 6" UP
5	27.87	PK NAIL SOUTH WEST SIDE REMC PWP # 04852 6" UP
STRADDLE	3.0'	PK NAIL SW IN PVMT.
STRADDLE	3.0'	PK NAIL SE IN PVMT.

SHELBY COUNTY, INDIANA
Sec. 19 T.13 R.7
MARION TWP.

▲ Ref. No.

BASSETT RD

DATE:
CREW:
OLD RECORD REF:
MARKER TYPE:

Method of Establishment

FORMERLY RR SPIKE OVER STONE
(REMOVED DURING RECONSTRUCTION
OF BASSETT ROAD)



Drawing Not To Scale

REF #	DISTANCE	DESCRIPTION
		ELEVATION 795.31

GEODETIC INFORMATION
Datum: NAD83 (CORS96)

GPS REF. 507	DISCLAIMER The section corner coordinates annotated hereon have been obtained with RTK GPS methods by personnel of Shelby County Surveyor. No guarantee is made to the correctness or accuracy of these values and they have been provided for recovery and verification purposes only. The Shelby County Surveyor's Office will not be held liable for errors or negligence in part by the surveyor who does not physically determine the location of section lines perform in compliance with Indiana Title 865, Article 1, Rule 12-10 of the Administration Code. These coordinates will have no legal weight of authority unless monument and all its accessories have been obliterated.
DATE:	
BY: * SCOTT SUMERFORD	
NORTHING: 1571254.20	
EASTING: 295925.93	

* MEASUREMENTS MADE ON OLD RR SPIKE



19 13 7 NE Cor SE 1/4



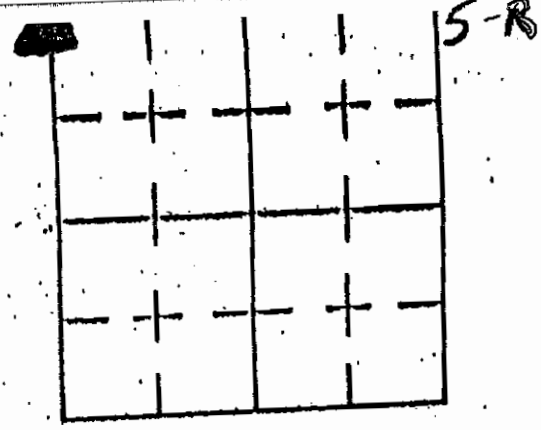

1" = 300ft

*Shelbyville-Shelby County
 Geographic Information System
 25 W. Polk St.
 Shelbyville, Indiana 46176*

SECTION CORNER RECORD

SHELBY COUNTY, INDIANA

5R
(1 of 3)



Sec. 29 T. 13 R. 7

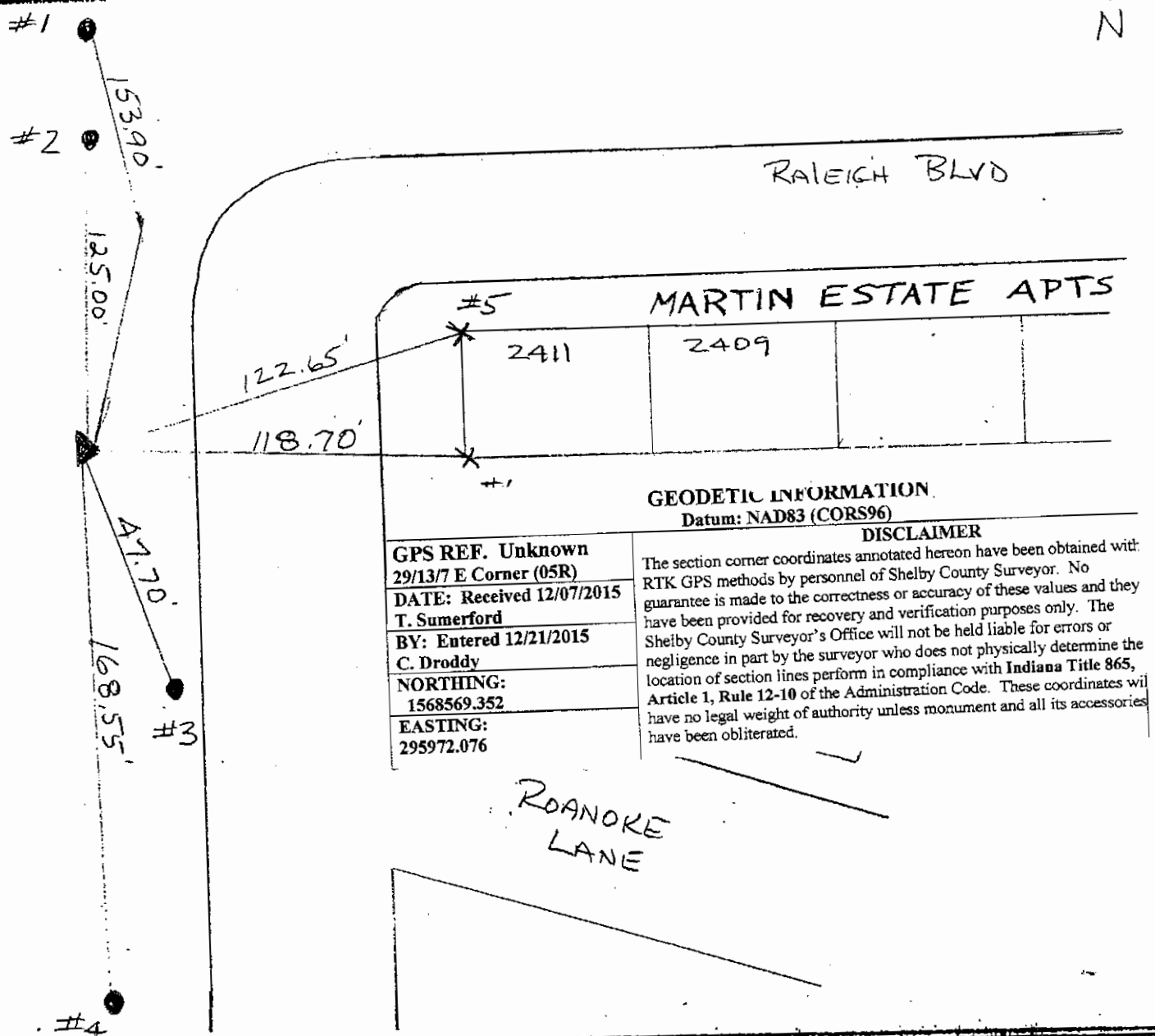
DATE 02/04/02

CREW P.C. TONY SIPES

Inst. _____ Rod _____

TYPE of MARKER 30" MONUMENT Cond. _____

METHOD of ESTABLISHMENT RESEARCH OF SHELBY CO. SURVEYOR
RECORDS - ONCE EXISTING REFERENCE NO LONGER THERE



GEODETIC INFORMATION
 Datum: NAD83 (CORS96)

DISCLAIMER
 The section corner coordinates annotated hereon have been obtained with RTK GPS methods by personnel of Shelby County Surveyor. No guarantee is made to the correctness or accuracy of these values and they have been provided for recovery and verification purposes only. The Shelby County Surveyor's Office will not be held liable for errors or negligence in part by the surveyor who does not physically determine the location of section lines perform in compliance with Indiana Title 865, Article 1, Rule 12-10 of the Administration Code. These coordinates will have no legal weight of authority unless monument and all its accessories have been obliterated.

GPS REF. Unknown
 29/13/7 E Corner (05R)
 DATE: Received 12/07/2015
 T. Sumerford
 BY: Entered 12/21/2015
 C. Droddy
 NORTHING: 1568569.352
 EASTING: 295972.076

REFERENCE	DISTANCE	DESCRIPTION
1	153.90'	REMC POLE # 40573 (PK NAIL @ 15" UP EAST SIDE)
2	125.00'	#5 REBAR (POSSIBLE PROPERTY MARKER)
3	47.70'	WATER CO. PIPE (MEASUREMENT FROM NORTH SIDE)
4	168.55'	REMC POLE 24003 (PK NAIL @ 15" UP EAST SIDE)
5	122.65'	N.W. CORNER OF 2411 RALEIGH BLVD
6	118.70'	S.W. CORNER OF 2411 RALEIGH BLVD
	*	MONUMENT BURIED @ 4"-6" BELOW GROUND LEVEL - CARSONITE ROD IMMEDIATELY WEST OF MONUMENT

SECTION CORNER RECORD SHELBY COUNTY, INDIANA

5R
(2 of 3)

Sec. 29 T. 13 R. 7

DATE 1/21/86

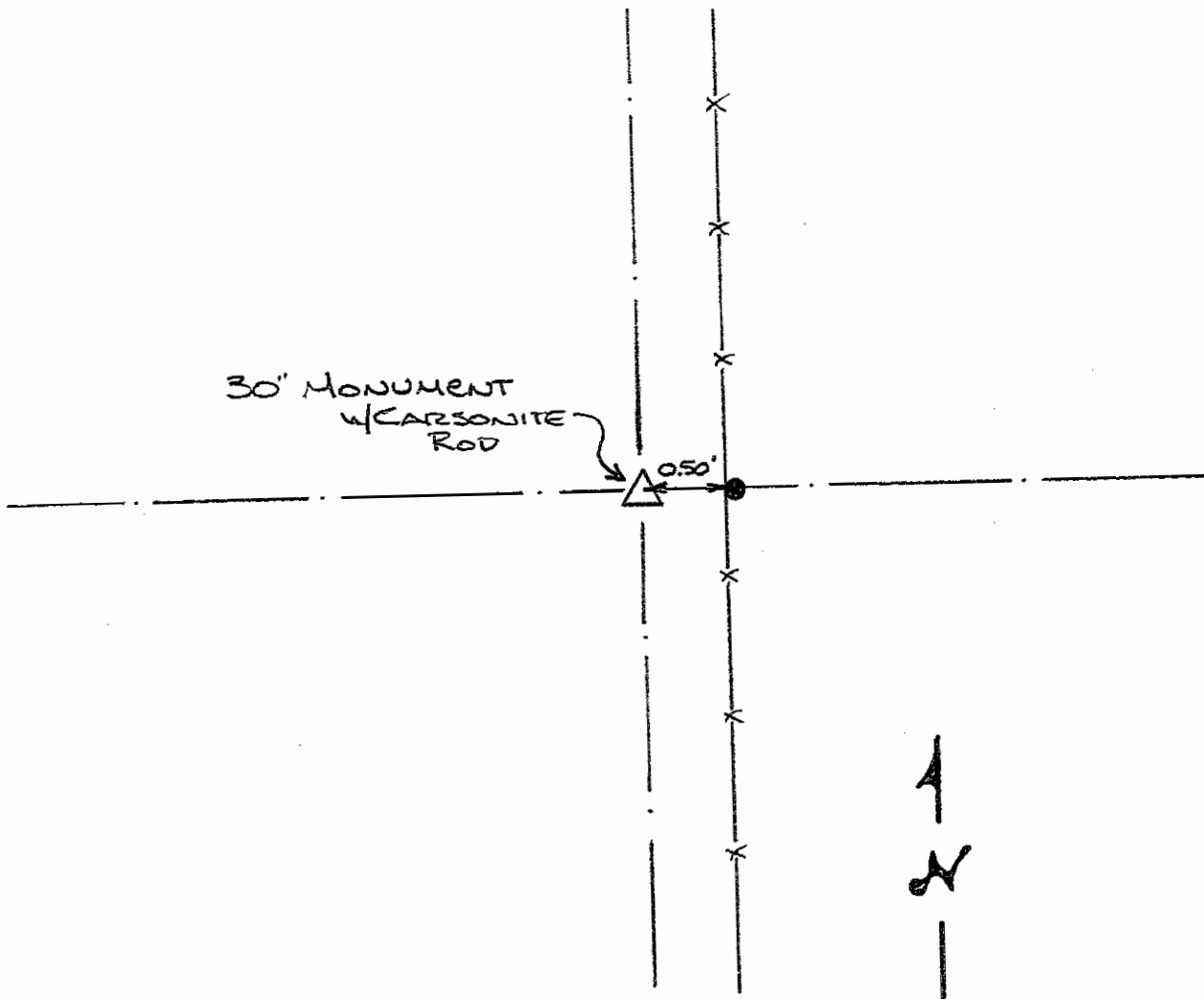
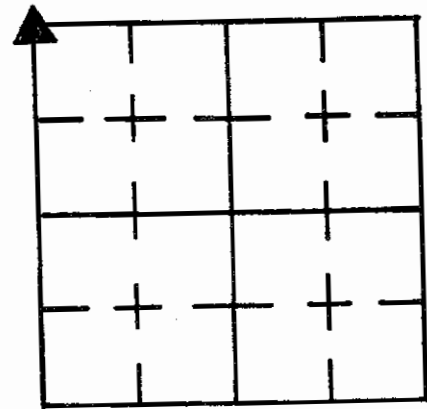
CREW P.C. D. RIVERS

Inst. Rod R. McGaha

TYPE of MARKER 30" Monument Cond. Just Set

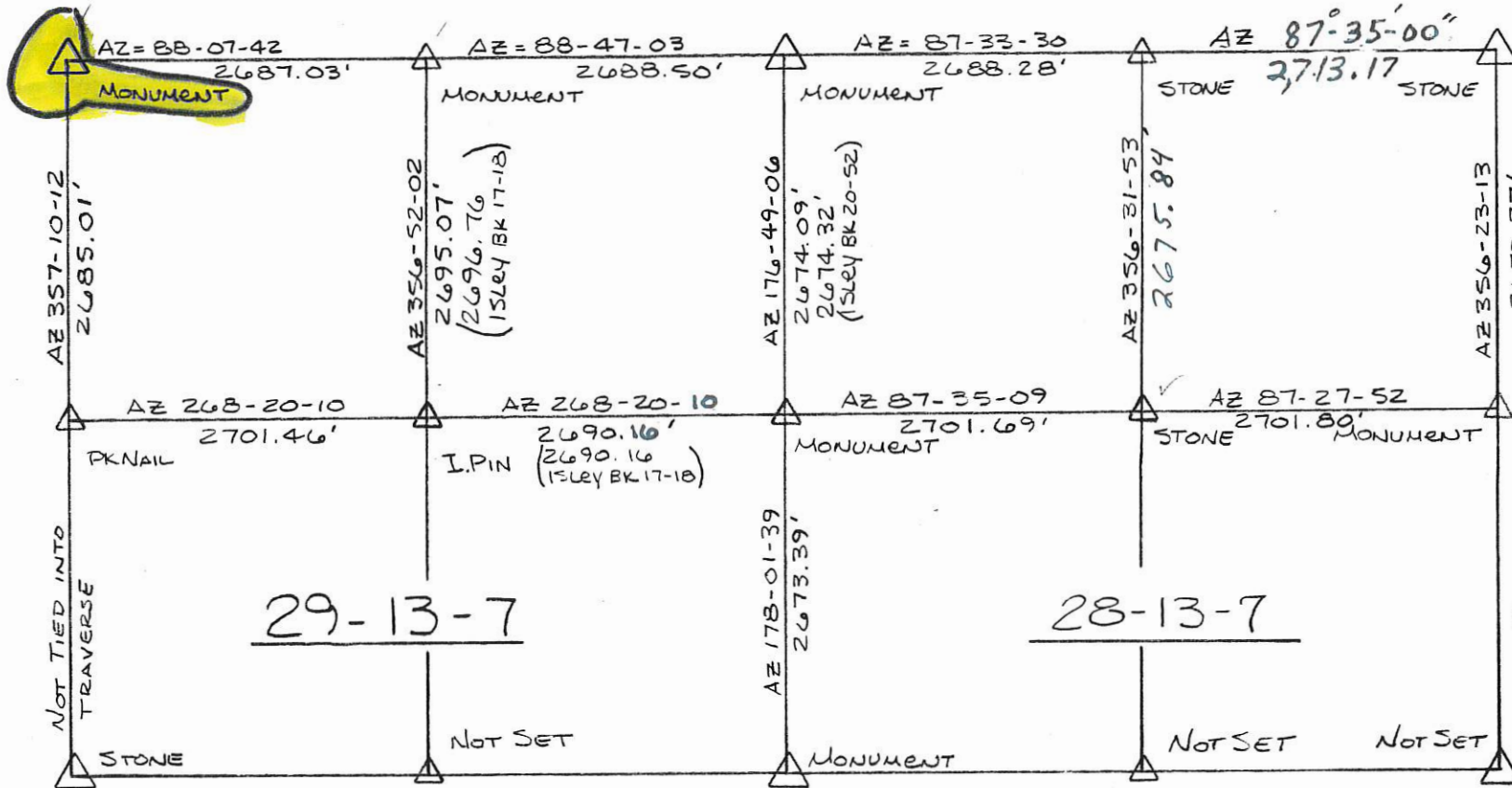
METHOD of ESTABLISHMENT Set in place of iron pipe found

Monument has 6' carsonite rod set 18" south of it.
(SEE BACK FOR ADDITIONAL INFO.)



REFERENCE	DISTANCE	DESCRIPTION
1	0.50	PK Nail WEST Side 9" UP Round WOOD CORNER POST

Corrected
2-10-1988
Dale Rivers



SEE BK 24-27 & 26-12
AND FILE ON THESE SECTIONS

SECTION CORNER RECORD

SHELBY COUNTY, INDIANA

Sec. 30 T. 13 R. 7

DATE 4/28/95

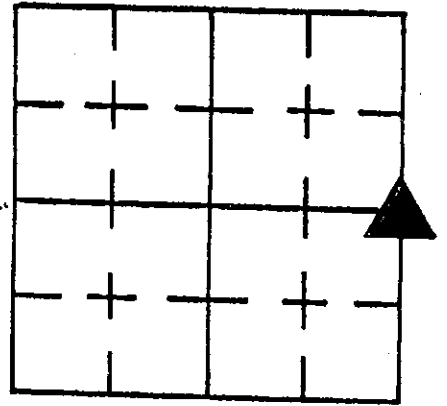
CREW P.C. _____

Inst. _____ Rod _____

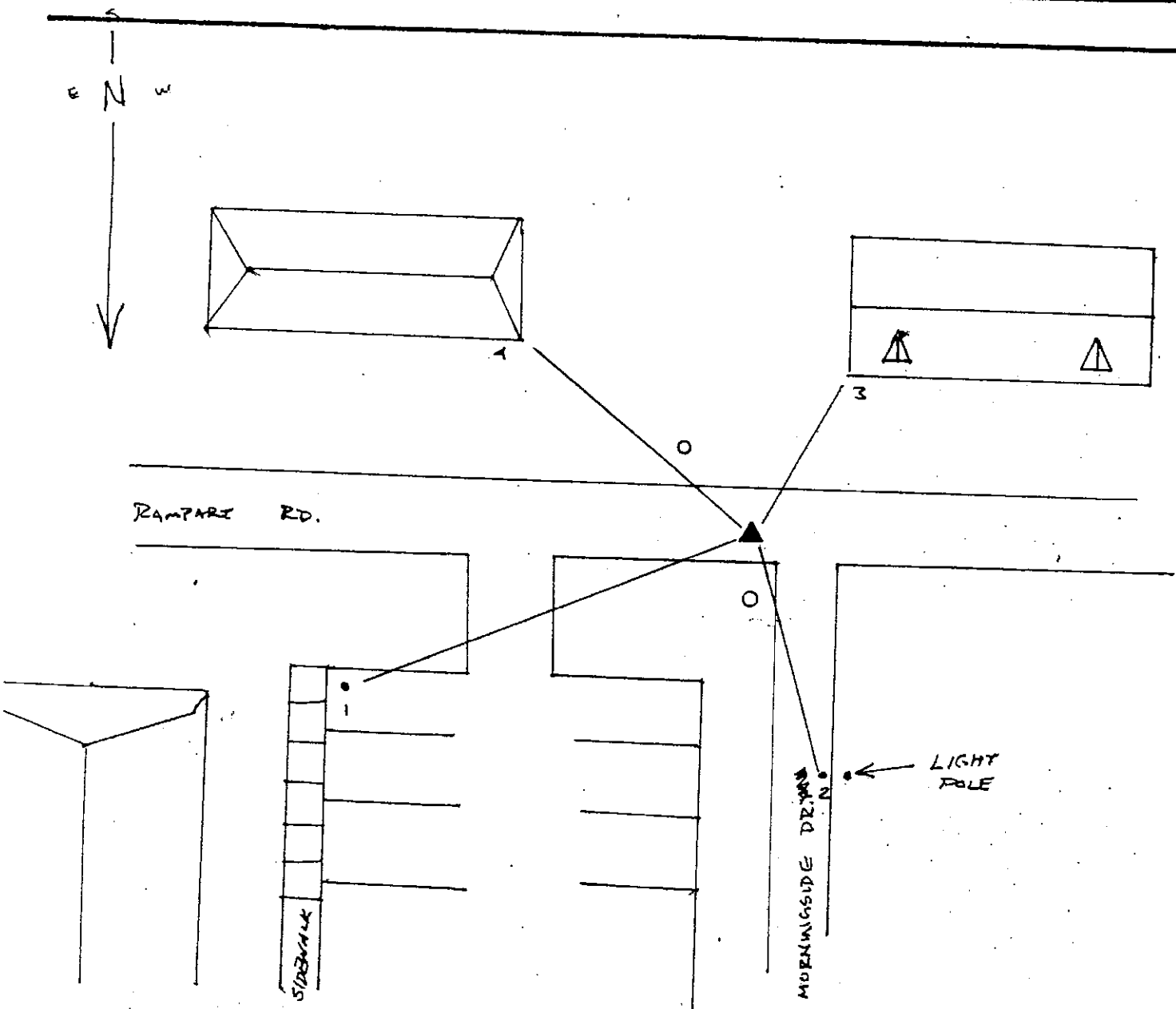
TYPE of MARKER HARRISON MONU. Cond. _____

METHOD of ESTABLISHMENT _____

5T
(1 of 1)



5-7



REFERENCE	DISTANCE	DESCRIPTION
1	107.18'	SE CORNER CHURCH PARKING LOT
2	119.27'	E OF LIGHT POLE W. EDGE OF MORNINGSIDE DR
3	98.75'	NE CORNER OF 2 STORY WHITE BRICK
4	107.65'	N W CORNER ORANGE BRICK 1 STORY HOME

GEODETIC INFORMATION
Datum: NAD83 (CORS96)

GPS REF Unknown.
29/13/7 P Corner (05T)
DATE: Received 12/07/2015
T. Sumerford
BY: Entered. 12/21/2015
C. Drodgy
NORTHING:
1565884.683
EASTING:
295995.660

DISCLAIMER

The section corner coordinates annotated hereon have been obtained with RTK GPS methods by personnel of Shelby County Surveyor. No guarantee is made to the correctness or accuracy of these values and the have been provided for recovery and verification purposes only. The Shelby County Surveyor's Office will not be held liable for errors or negligence in part by the surveyor who does not physically determine the location of section lines perform in compliance with Indiana Title 865, Article 1, Rule 12-10 of the Administration Code. These coordinates have no legal weight of authority unless monument and all its accessories have been obliterated.

SECTION CORNER RECORD

SHELBY COUNTY, INDIANA

Sec. 31 T. 13 R. 7

DATE 6/17/85

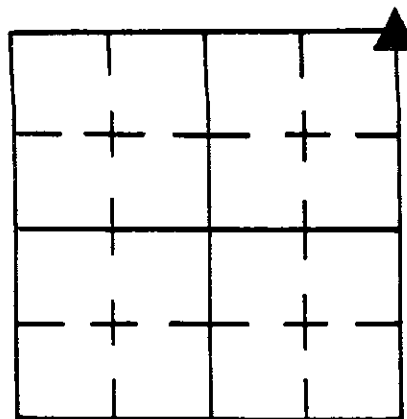
CREW P.C. L MAY

Inst. D RIVERS Rod C PRICE

TYPE of MARKER Limestone Cond. GOOD

METHOD of ESTABLISHMENT FOUND 5" E-W X 7" N-S X 15" DEEP LIMESTONE

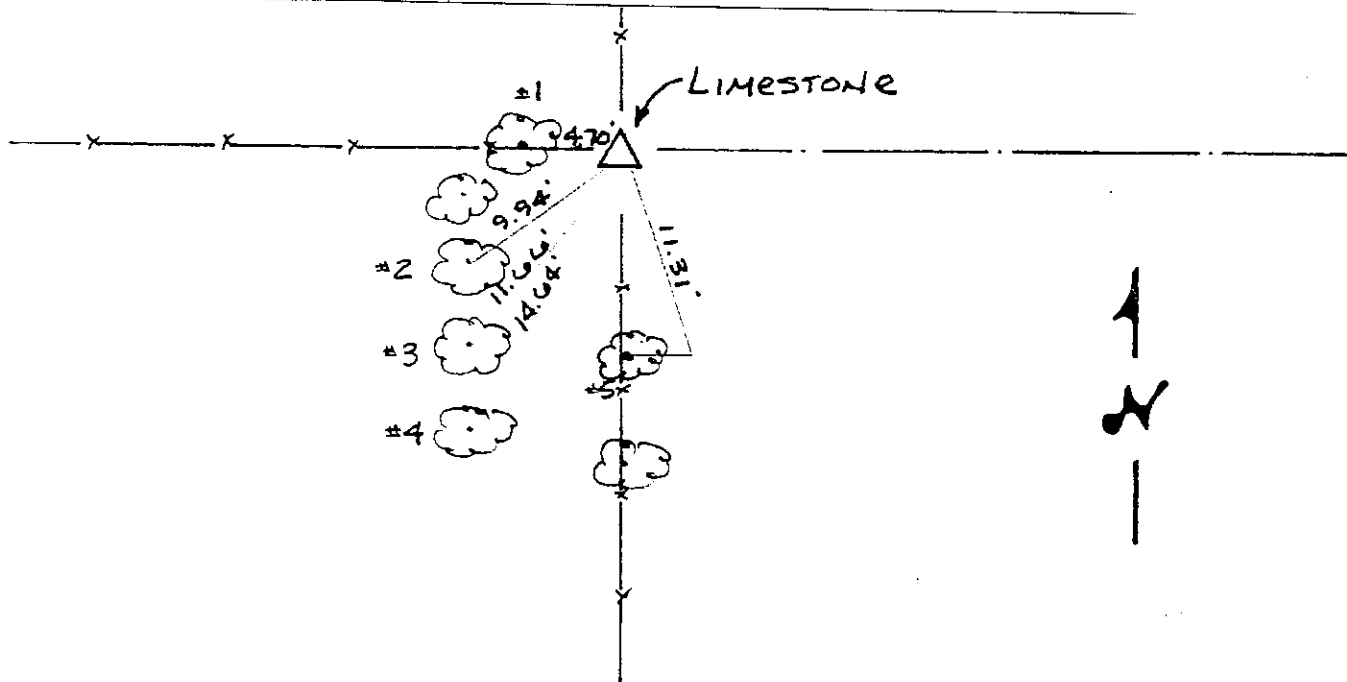
3" Below SURFACE, ADJ. + NORTH OF REMAINS OF OLD CORNER POST, USED NE CORNER of where HIGH POINT + SMOOTH EDGES EXIST.



GEODETTIC INFORMATION

Datum: NAD83 (CORS96)

GPS REF. Unknown Z Corner 29/13/7 (05V) DATE: Received 12/07/2015 T Sumerford BY: Entered 12/21/2015 C. Droddy NORTHING: 1563195.983 EASTING: 296066.792	DISCLAIMER The section corner coordinates annotated hereon have been obtained with RTK GPS methods by personnel of Shelby County Surveyor. No guarantee is made to the correctness or accuracy of these values and they have been provided for recovery and verification purposes only. The Shelby County Surveyor's Office will not be held liable for errors or negligence in part by the surveyor who does not physically determine the location of section lines perform in compliance with Indiana Title 865, Article 1, Rule 12-10 of the Administration Code. These coordinates will have no legal weight of authority unless monument and all its accessories have been obliterated.
--	---



REFERENCE	DISTANCE	DESCRIPTION
1	4.70'	PK NAIL 9" UP N.E. SIDE 12" TREE AT EXIST. FENCE CORNER
2	9.94'	PK NAIL 13" UP S.E. SIDE 18" TREE
3	11.66'	" " " " " " " "
4	14.64'	" " " " " " 16" "
5	11.31'	" " 10" UP N.W. " 14" TREE

5-X

SECTION CORNER RECORD SHELBY COUNTY, INDIANA

5X
(1 of 1)

Sec. 31 T. 13 R. 7

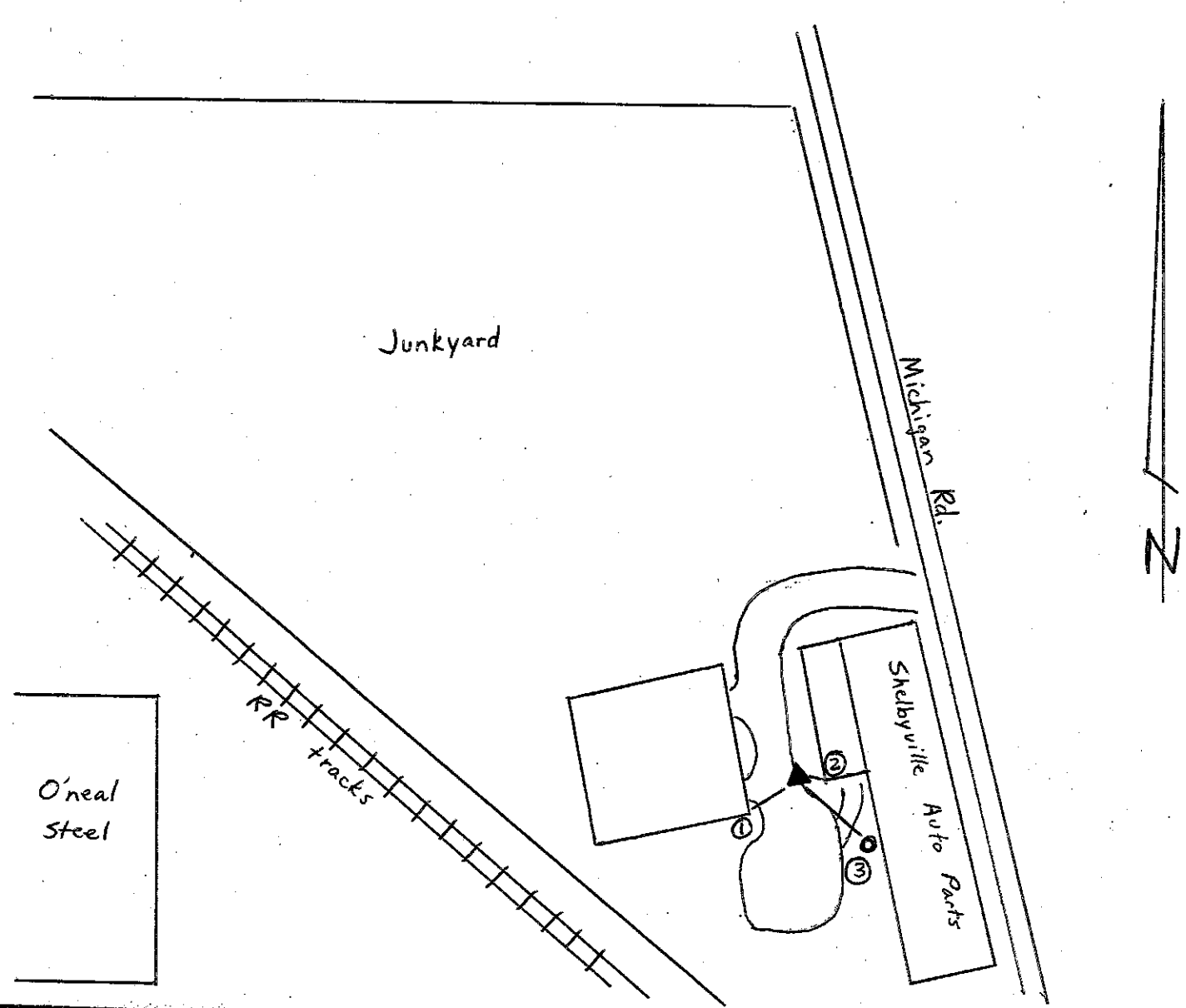
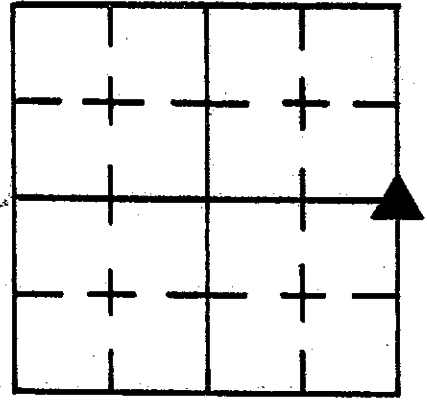
DATE 12/23/91

CREW P.C. Jeff Powell

Inst. E. Sweetland Rod

TYPE of MARKER iron rebar Cond. set

METHOD of ESTABLISHMENT _____



REFERENCE	DISTANCE	DESCRIPTION
1	15.71'	PK nail in SE corner of Aluminum sided building
2	6.69'	SW corner of concrete block building
3	33.85'	PK nail in W side of Pwr Pole

SECTION CORNER RECORD

SHELBY COUNTY, INDIANA

5Z
(1 of 1)

Sec. 31 T. 13N R. 7E

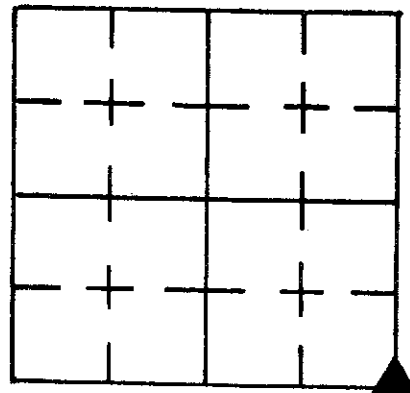
DATE 2/20/87

CREW P.C. D. Rivers

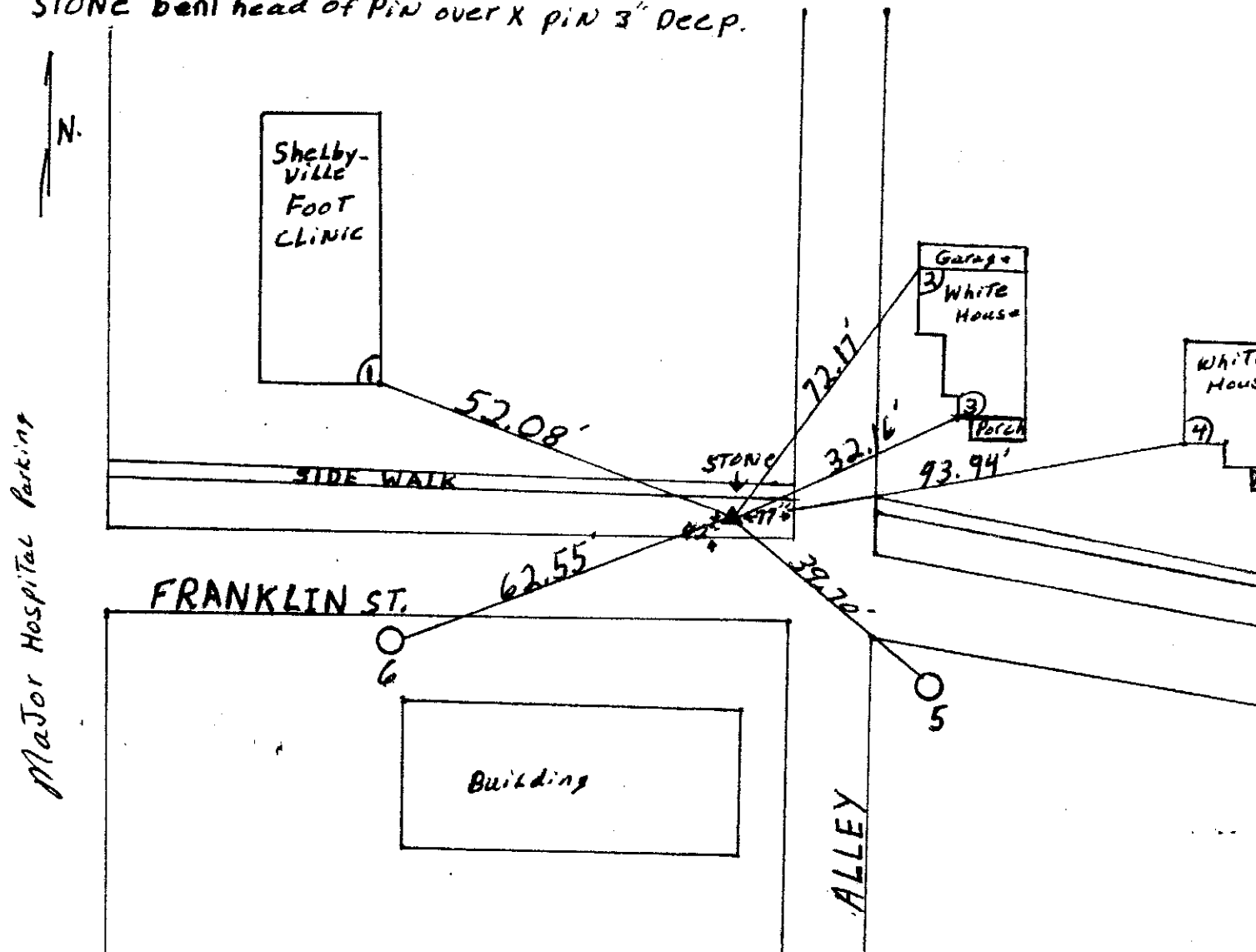
Inst. R. Pl. Gaba Rod E. Luther

TYPE of MARKER STONE Cond. GOOD (Red Granite)

METHOD of ESTABLISHMENT Pulled ISLEYS Ties 42" NORTH OF NORTH



Curb of Franklin St. and measured 77" West of the West side of
The First Alley West Thompkins St. Dug & Found Stone 10" Deep. Found cu
X in center of stone. (Stone 5" N.S. x 3" E. & W.) Set I. Pin on East side of
Stone bent head of pin over X pin 3" Deep.

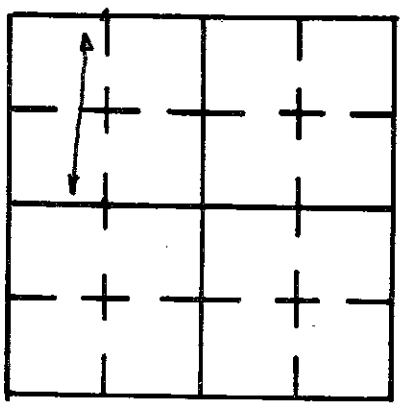


REFERENCE	DISTANCE	DESCRIPTION
(1)	52.08'	SOUTH East corner of The Shelbyville Foot Clinic Foundation at ground level.
(2)	72.17'	N.W. corner of The White house's red brick Foundation 14" @ Ground
(3)	32.16'	S.W. corner of The () () () () () @ Ground
(4)	93.94'	S. Westerly Most corner of a House - Foundation @ Ground
(5)	39.70'	P.K. NAIL N.E. SIDE UTILITY Pole P.S.G. of T. INC. #256-2
(6)	62.55'	P.K. NAIL N.W. SIDE UTILITY Pole BRACE P.S.G. of T. INC. #271-113(2)

BETWEEN 6N & 6P & 6R

SECTION CORNER RECORD SHELBY COUNTY, INDIANA

Between
6N & 6P &
6R
(1 of 3)



Sec. 20 T. 13N R. 7E

DATE 1/1

CREW P.C. Bowman

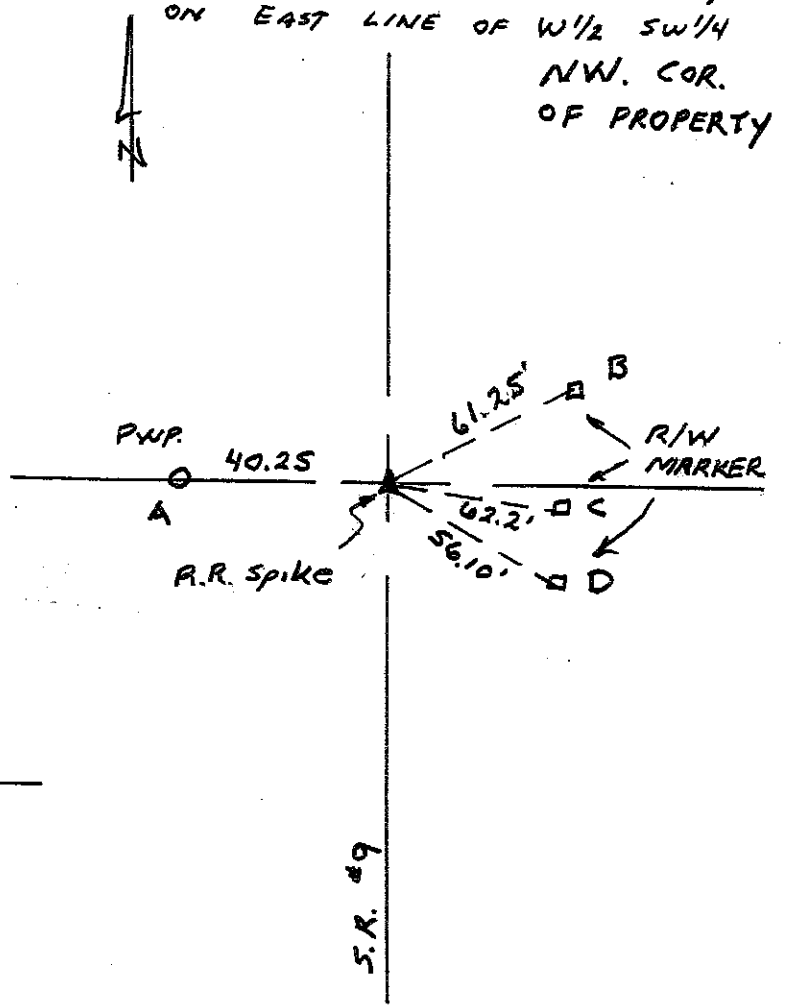
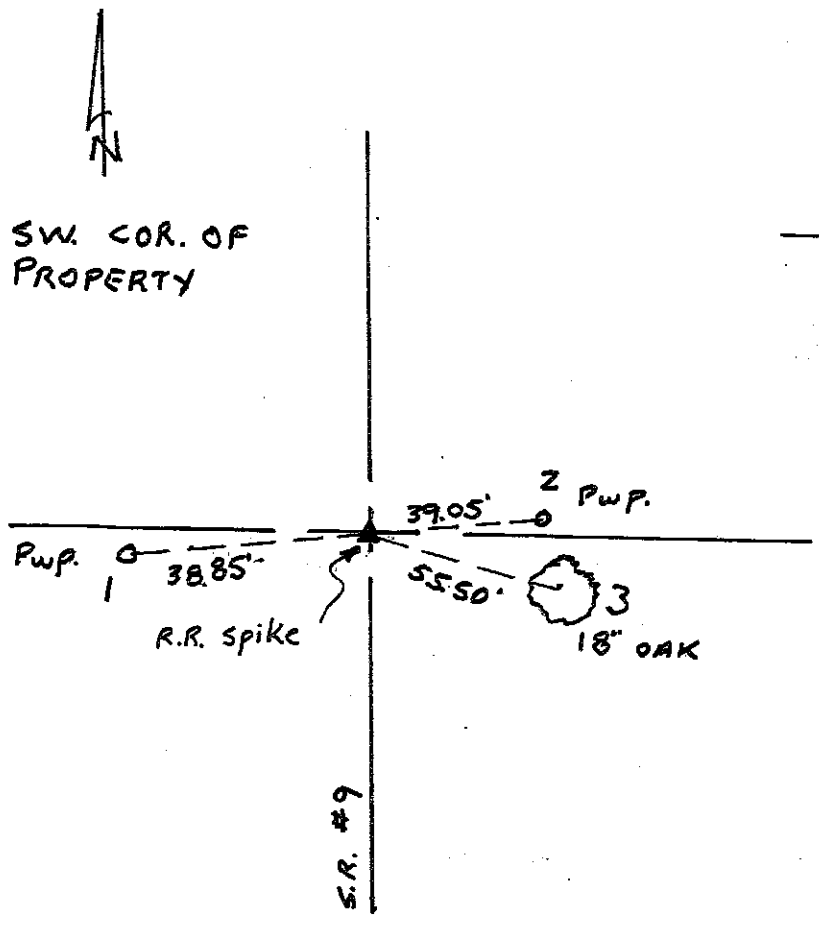
Inst. _____ Rod _____

TYPE of MARKER R.R. SPIKE Cond. _____

METHOD of ESTABLISHMENT _____

ON EAST LINE OF THE ~~ALW 1/4, 1/4~~
W 1/2, NW 1/4

ON EAST LINE OF W 1/2 NW 1/4 OR
ON EAST LINE OF W 1/2 SW 1/4
NW. COR.
OF PROPERTY

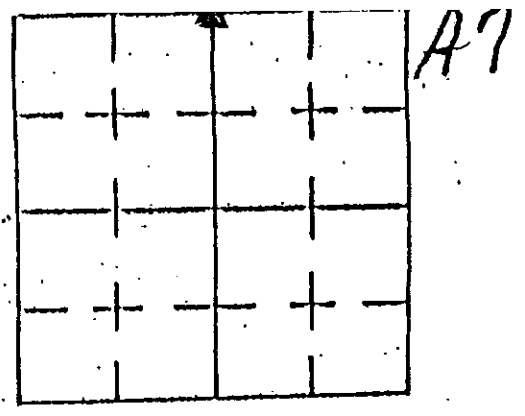


REFERENCE	DISTANCE	DESCRIPTION
1	38.85'	Power Pole
2	39.05'	Power Pole
3	55.50'	18" Oak
A	40.25'	Power Pole
B	61.25'	R/W Marker
C	62.2'	" "
D	56.10	" "

SECTION CORNER RECORD

SHELBY COUNTY, INDIANA

7A
(1 of 1)



Sec. 5 T. 13 R. 7

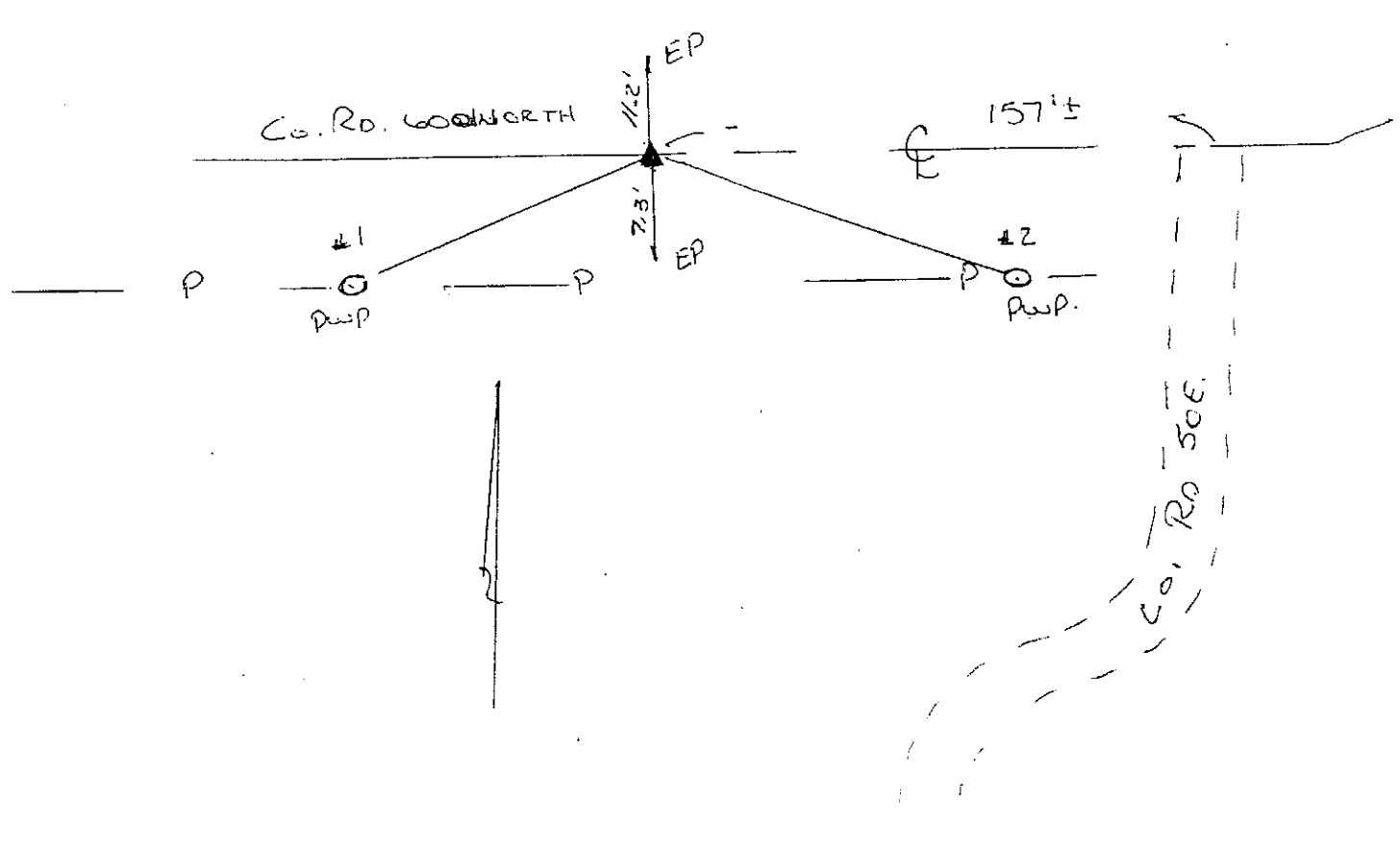
DATE 10/12/05

CREW P.C. B. HUGGINS

Inst. _____ Rod _____

TYPE of MARKER Common Cond. Good

METHOD of ESTABLISHMENT _____



REFERENCE	DISTANCE	DESCRIPTION
#1	93.3'	Pwp. RUSH SHELBY # 51407 PK w/ WASHER E. SIDE
#2	132.7'	Pwp RUSH SHELBY # 51405 PK w/ WASHER W. SIDE
EP =	EDGE	OF PAVEMENT

GEODETTIC INFORMATION
Datum: NAD83 (CORS96)

GPS REF. 01 C corner 07A	DISCLAIMER The section corner coordinates annotated hereon have been obtained with RTK GPS methods by personnel of Shelby County Surveyor. No guarantee is made to the correctness or accuracy of these values and they have been provided for recovery and verification purposes only. The Shelby County Surveyor's Office will not be held liable for errors or negligence in part by the surveyor who does not physically determine the location of section lines perform in compliance with Indiana Title 865, Article 1, Rule 12-10 of the Administration Code. These coordinates will have no legal weight of authority unless monument and all its accessories have been obliterated.
DATE: Received 06/02/2011	
BY: Entered 06/06/2011	
NORTHING: 1589077.269	
EASTING: 298273.189	

SECTION CORNER RECORD

SHELBY COUNTY, INDIANA

Sec. 5 T. 13 R. 7

DATE 10/12/05

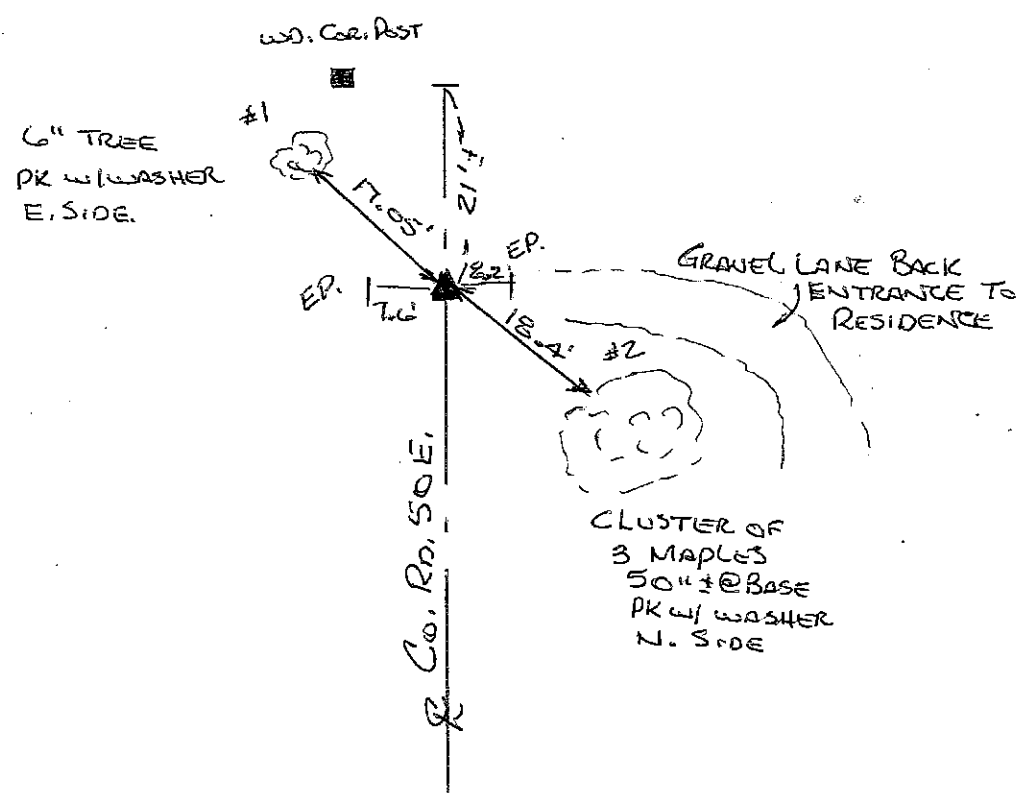
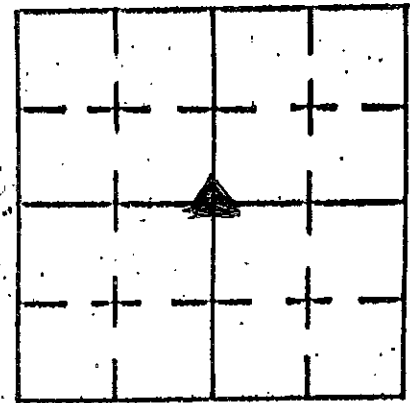
CREW P.C. B. HUNTER

Inst. _____ Rod _____

TYPE of MARKER REBAR Cond. MON, SET GOOD

METHOD of ESTABLISHMENT _____

7C
(1 of 1)



REFERENCE	DISTANCE	DESCRIPTION
#1	17.05'	PK w/WASHER E. SIDE 6" TREE
#2	18.05'	PK w/WASHER N. SIDE 3 MAPLES (CLUSTER) 50" @ BASE
EP = EDGE OF		PAVEMENT

SECTION CORNER RECORD

SHELBY COUNTY, INDIANA

Sec. 8 - T. 13 R. 7

DATE 12/23/02

CREW P.C. TOM SIPES

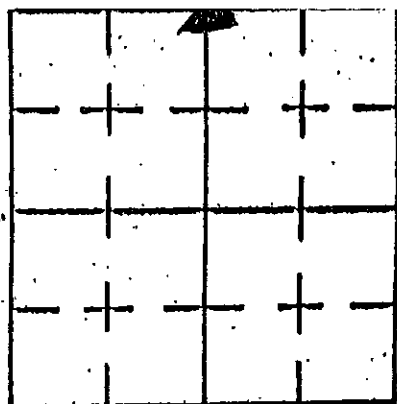
Inst. _____ Rod _____

TYPE of MARKER MONUMENT Cond. JUST SET

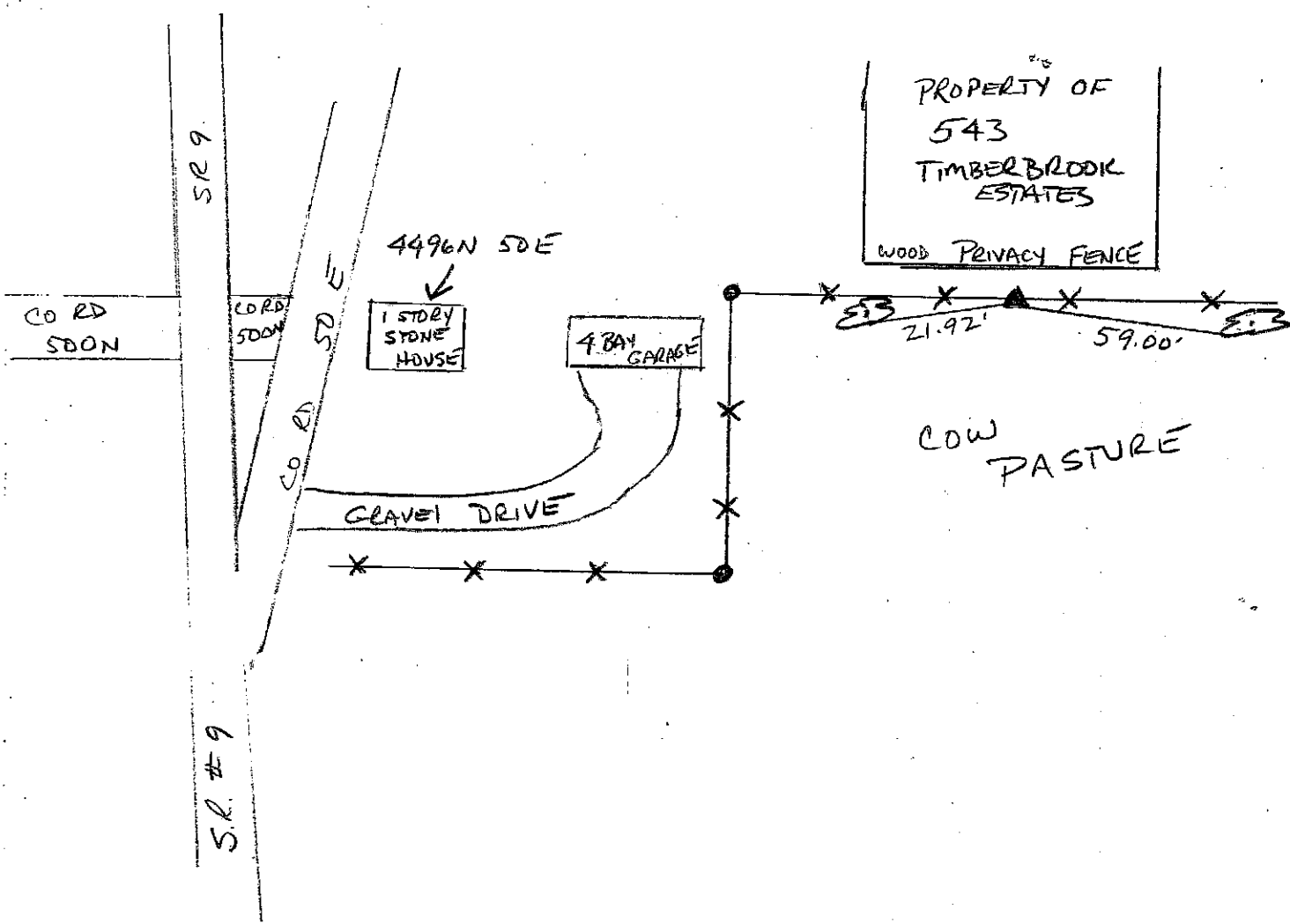
METHOD of ESTABLISHMENT POINT ESTABLISHED BY

SHELBY Co. SURVEYOR T. SUMERFORD

7E
(1 of 1)



↑
N



REFERENCE	DISTANCE	DESCRIPTION
1	21.92'	36" WALNUT - PK NAIL 1.5" UP SO. SIDE
2	59.00'	20" HICKORY - PK NAIL 1.5" UP SO. SIDE
		CARSONITE ROD SET JUST NORTH OF MONUMENT

SECTION CORNER RECORD

SHELBY COUNTY, INDIANA

Sec. 8 T. 13 R. 7

DATE 12/31/02

CREW P.C. TOM SIPES

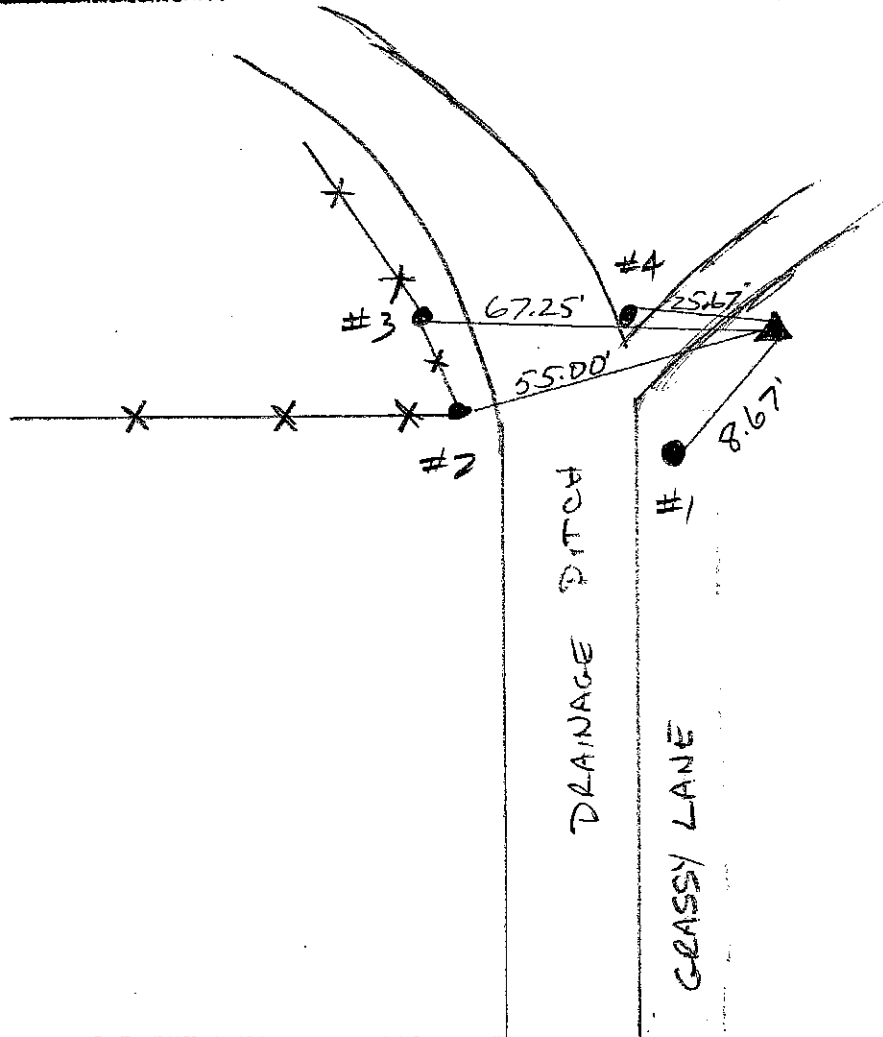
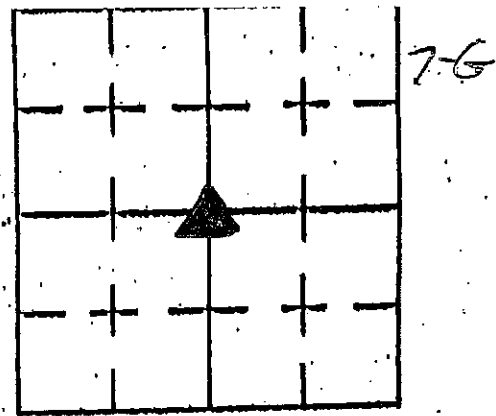
Inst. _____ Rod _____

TYPE OF MARKER MONUMENT Cond. _____

METHOD OF ESTABLISHMENT POINT ESTABLISHED BY

T. SUMERFORD SHELBY CO. SURVEYOR

7G
(1 of 1)



↑
N


CO. RD 425 E

REFERENCE	DISTANCE	DESCRIPTION
1	8.67'	ROCK - "X" CHISELED ON TOP
2	55.00'	CORNER POST - PK NAIL 15" UP SO SIDE
3	67.25'	BRACE POST - PK NAIL ON TOP OF POST
4	25.67'	YELLOW CAPPED PROPERTY PIN
		MONUMENT BURIED @ 4" BELOW GROUND LEVEL (MAGNET ON TOP OF MONUMENT)

SECTION CORNER RECORD

SHELBY COUNTY, INDIANA

7J
(1 of 3)



Sec. 8 T. 13 R. 7

DATE 11/13/02

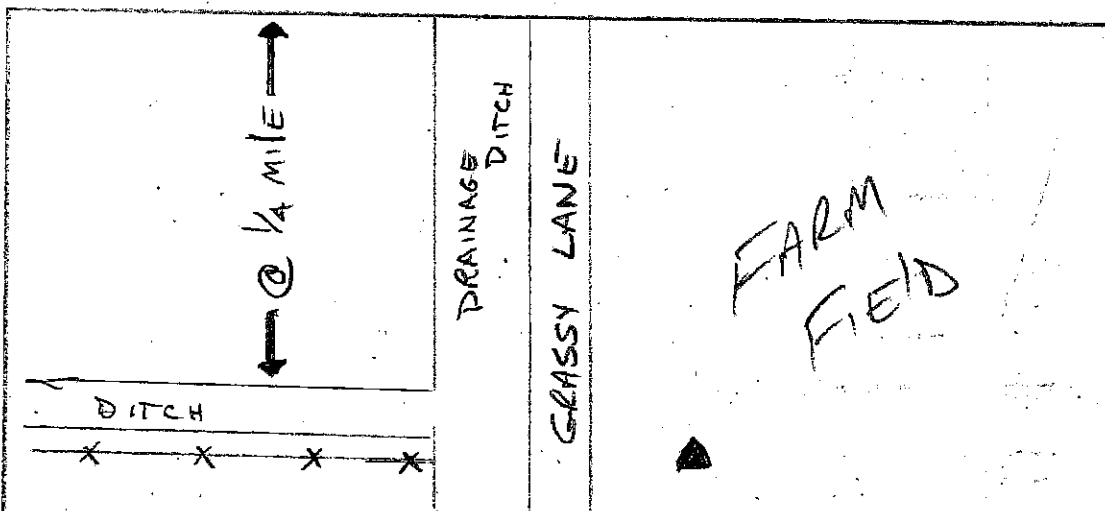

CREW P.C. TOM SIPES

Inst. _____ Rod _____

TYPE of MARKER MONUMEN Cond. _____

METHOD of ESTABLISHMENT _____

STATE ROAD 9 NORTH



REFERENCE	DISTANCE	DESCRIPTION
		* NO REFERENCE POINTS AVAILABLE
		CARBONITE ROD PLACED NEXT TO
		MONUMENT
		MONUMENT @ 40'-50' EAST OF
		DITCH/LANE

SHELBY COUNTY, INDIANA
Sec. 17 T. 13 R. 7
MARION TWP.

DATE:
CREW:
OLD RECORD REF:
MARKER TYPE:

▲ Ref. No.

Method of Establishment
*RECOVERED SHELBY COUNTY SURVEY
MONUMENT*



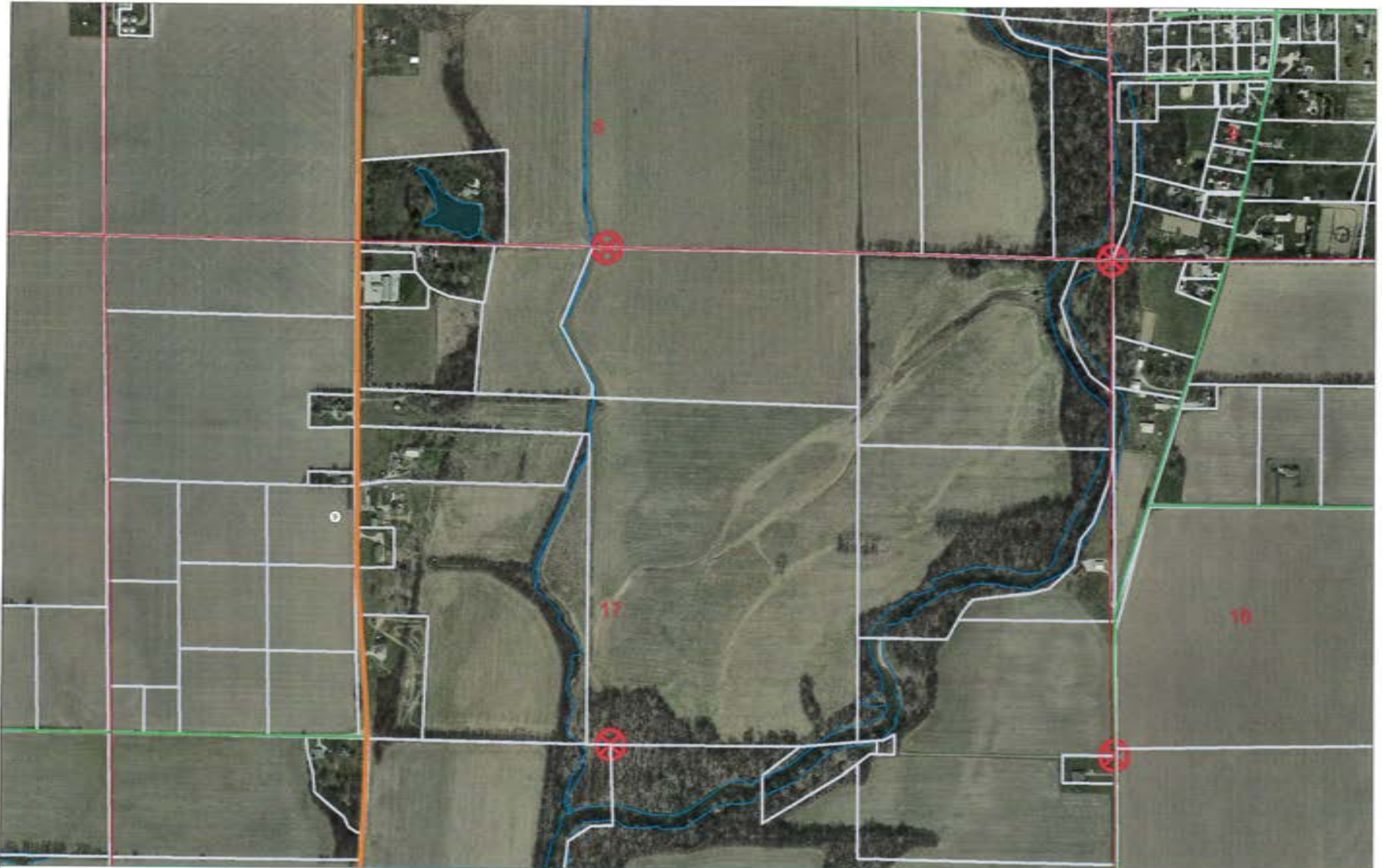
Drawing Not To Scale

REF #	DISTANCE	DESCRIPTION
		<i>ELEVATION 778.01'</i>

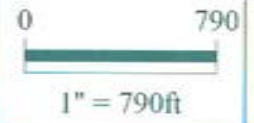
GEODETTIC INFORMATION
Datum: NAD83 (CORS96)

GPS REF. <i>542</i>	<p>DISCLAIMER</p> <p>The section corner coordinates annotated hereon have been obtained with RTK GPS methods by personnel of Shelby County Surveyor. No guarantee is made to the correctness or accuracy of these values and they have been provided for recovery and verification purposes only. The Shelby County Surveyor's Office will not be held liable for errors or negligence in part by the surveyor who does not physically determine the location of section lines perform in compliance with Indiana Title 865, Article 1, Rule 12-10 of the Administration Code. These coordinates will have no legal weight of authority unless monument and all its accessories have been obliterated.</p>
DATE: <i>1/14/2009</i>	
BY: <i>SCOTT SUMBERFORD</i>	
NORTHING: <i>1579276.39</i>	
EASTING: <i>298466.44</i>	

7J



17 13 7 NE Corner NW 1/4

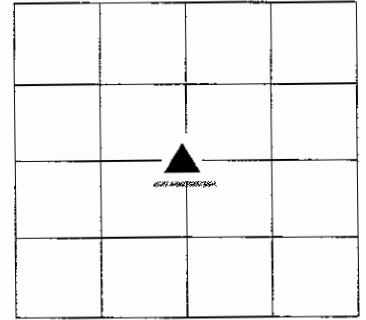


Shelbyville-Shelby County
 Geographic Information System
 25 W. Polk St.
 Shelbyville, Indiana 46176


SECTION CORNER RECORD
SHELBY COUNTY, INDIANA
S. 17 T. 13N R. 6E

07L Ref. No.

DATE:
CREW: W. Taylor Sumerford- Surveyor
OLD RECORD REF:
MARKER TYPE: NONE



Calculated intersection: originally established per old Survey Fieldbooks. No date positioned stake in 1908 by W. Isley per Book 17 page 31 in county surveyor office



REF #	DISTANCE	DESCRIPTION

GEODETIC INFORMATION
Datum: NAD83 (CORS96)

GPS REF.	DISCLAIMER
W. Sumerford survey	The section corner coordinates annotated hereon have been obtained with RTK GPS methods by personnel of Shelby County Surveyor. No guarantee is made to the correctness or accuracy of these values and they have been provided for recovery and verification purposes only. The Shelby County Surveyor's Office will not be held liable for errors or negligence in part by the surveyor who does not physically determine the location of section lines perform in compliance with Indiana Title 865, Article 1, Rule 12-10 of the Administration Code. These coordinates will have no legal weight of authority unless monument and all its accessories have been obliterated.
DATE: entered 01/05/2015	
BY: C. Droddy	
NORTHING: 1576395.82	
EASTING: 266222.53	

SHELBY COUNTY, INDIANA
Sec. 17 T. 13 R. 7

MAZONS TWP

DATE:
CREW:
OLD RECORD REF:
MARKER TYPE:

▲ Ref. No.

Method of Establishment

RECOVERED 1/2 INCH PIPE WITH A
5/2 INCH REDUCING FITTING ON TOP



Drawing Not To Scale

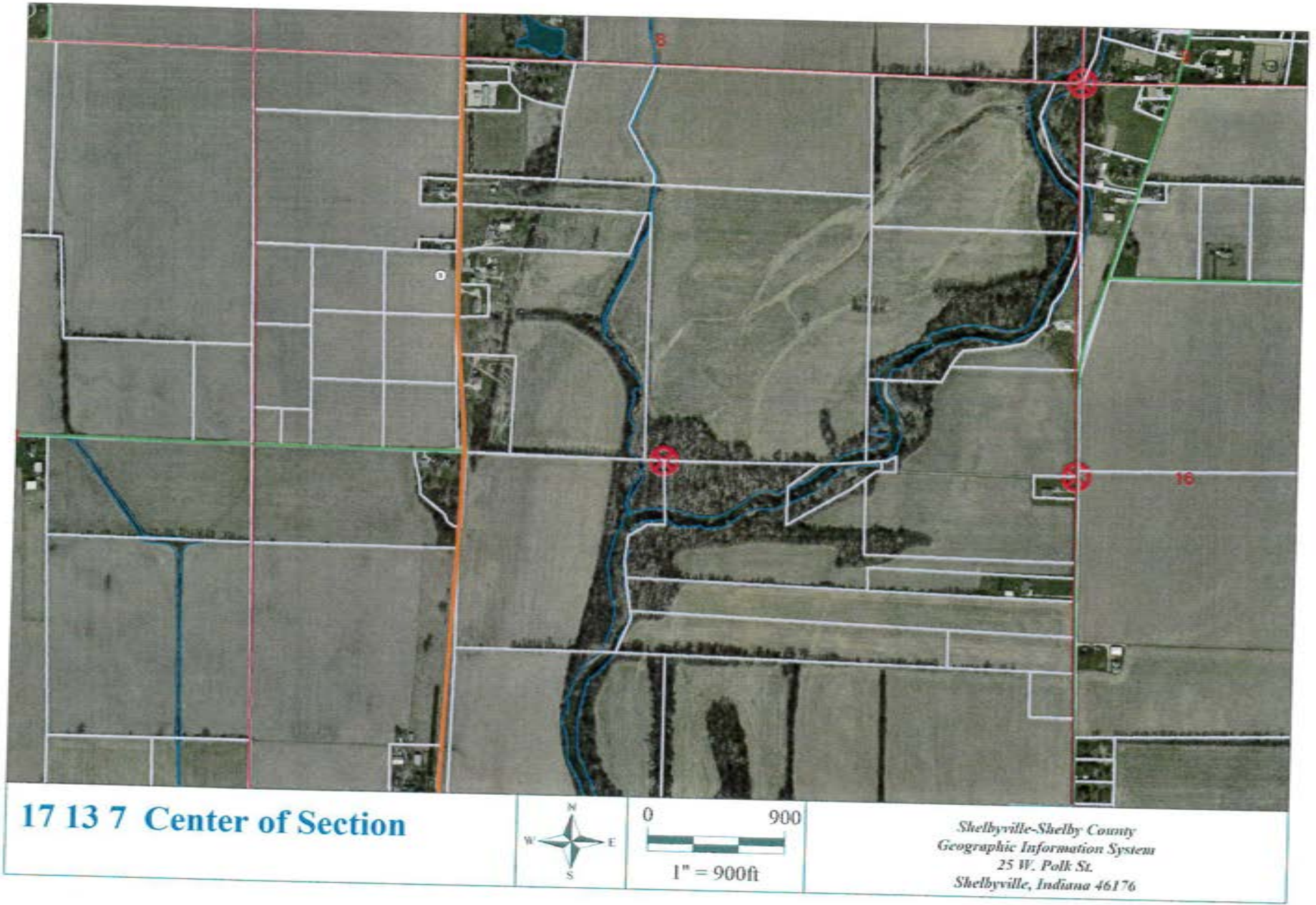
REF #	DISTANCE	DESCRIPTION
		ELEVATION 776.73'

GEODETIC INFORMATION

Datum: NAD83 (CORS96)

GPS REF. 541	<p>DISCLAIMER</p> <p>The section corner coordinates annotated hereon have been obtained with RTK GPS methods by personnel of Shelby County Surveyor. No guarantee is made to the correctness or accuracy of these values and they have been provided for recovery and verification purposes only. The Shelby County Surveyor's Office will not be held liable for errors or negligence in part by the surveyor who does not physically determine the location of section lines perform in compliance with Indiana Title 865, Article 1, Rule 12-10 of the Administration Code. These coordinates will have no legal weight of authority unless monument and all its accessories have been obliterated.</p>
DATE: 1/14/2009	
BY: SCOTT SUMERFORD	
NORTHING: 1576592.96	
EASTING: 298508.13	

7L



17 13 7 Center of Section



Shelbyville-Shelby County
Geographic Information System
25 W. Polk St.
Shelbyville, Indiana 46176

SHELBY COUNTY, INDIANA
Sec. 17 T. 13 R. 7
MARION TWP

DATE:
CREW:
OLD RECORD REF:
MARKER TYPE:

▲ Ref. No.

Method of Establishment

RECOVERED 3/4" REBAR SET BY
TAYLOR SUMERFORD 1983



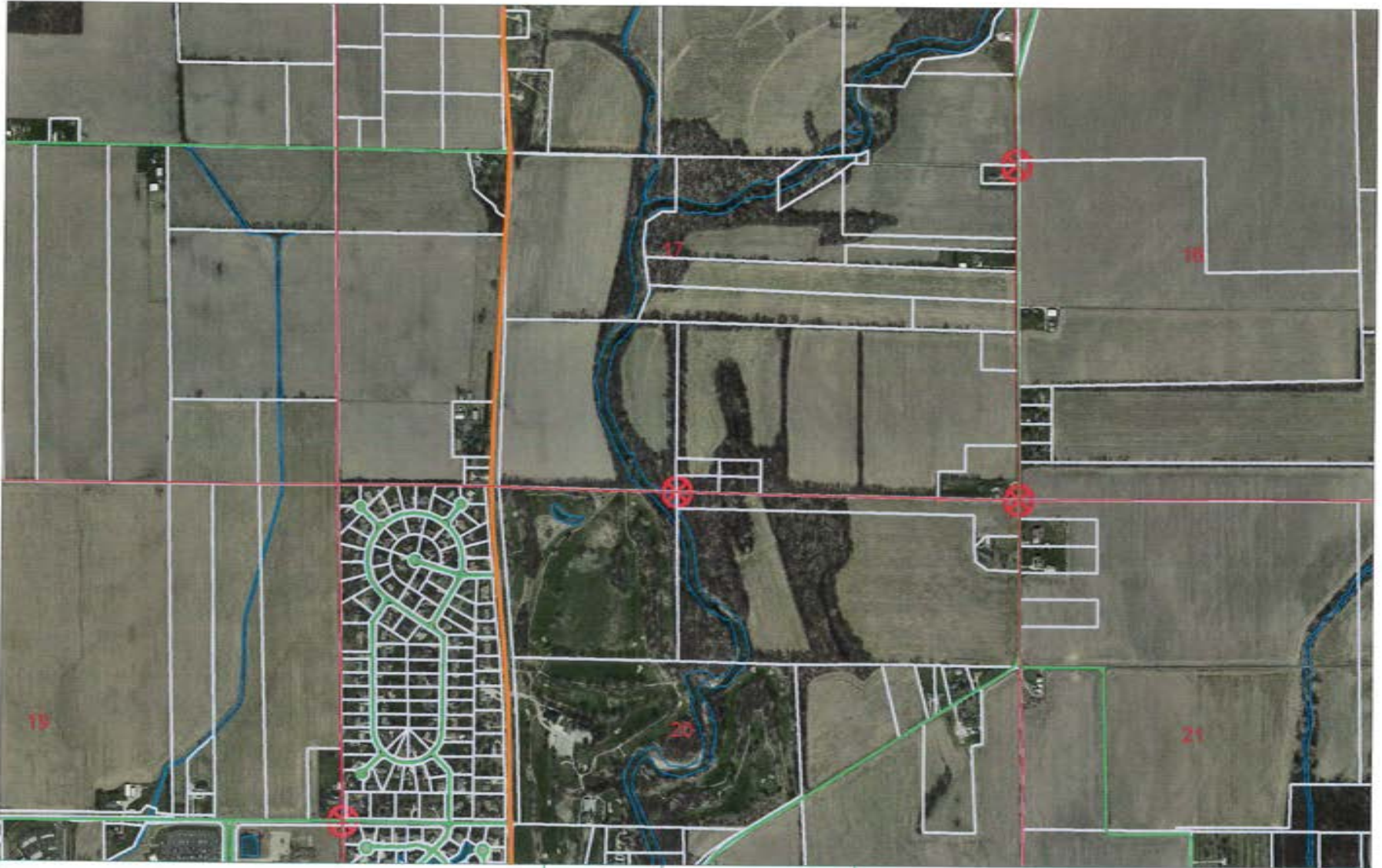
Drawing Not To Scale

REF #	DISTANCE	DESCRIPTION
		ELEVATION 775.38'


GEODETTIC INFORMATION

Datum: NAD83 (CORS96)

GPS REF. 540	DISCLAIMER The section corner coordinates annotated hereon have been obtained with RTK GPS methods by personnel of Shelby County Surveyor. No guarantee is made to the correctness or accuracy of these values and they have been provided for recovery and verification purposes only. The Shelby County Surveyor's Office will not be held liable for errors or negligence in part by the surveyor who does not physically determine the location of section lines perform in compliance with Indiana Title 865, Article 1, Rule 12-10 of the Administration Code. These coordinates will have no legal weight of authority unless monument and all its accessories have been obliterated.
DATE: 1/14/2009	
BY: SCOTT SUMERFORD	
NORTHING: 1573951.85	
EASTING: 298549.16	



17 13 7 SW Corner SE 1/4



Shelbyville-Shelby County
 Geographic Information System
 25 W. Polk St.
 Shelbyville, Indiana 46176

SECTION CORNER RECORD

SHELBY COUNTY, INDIANA

Sec. 20 T. 13 R. 7

DATE 11/3/83

CREW P.C. L. MAY

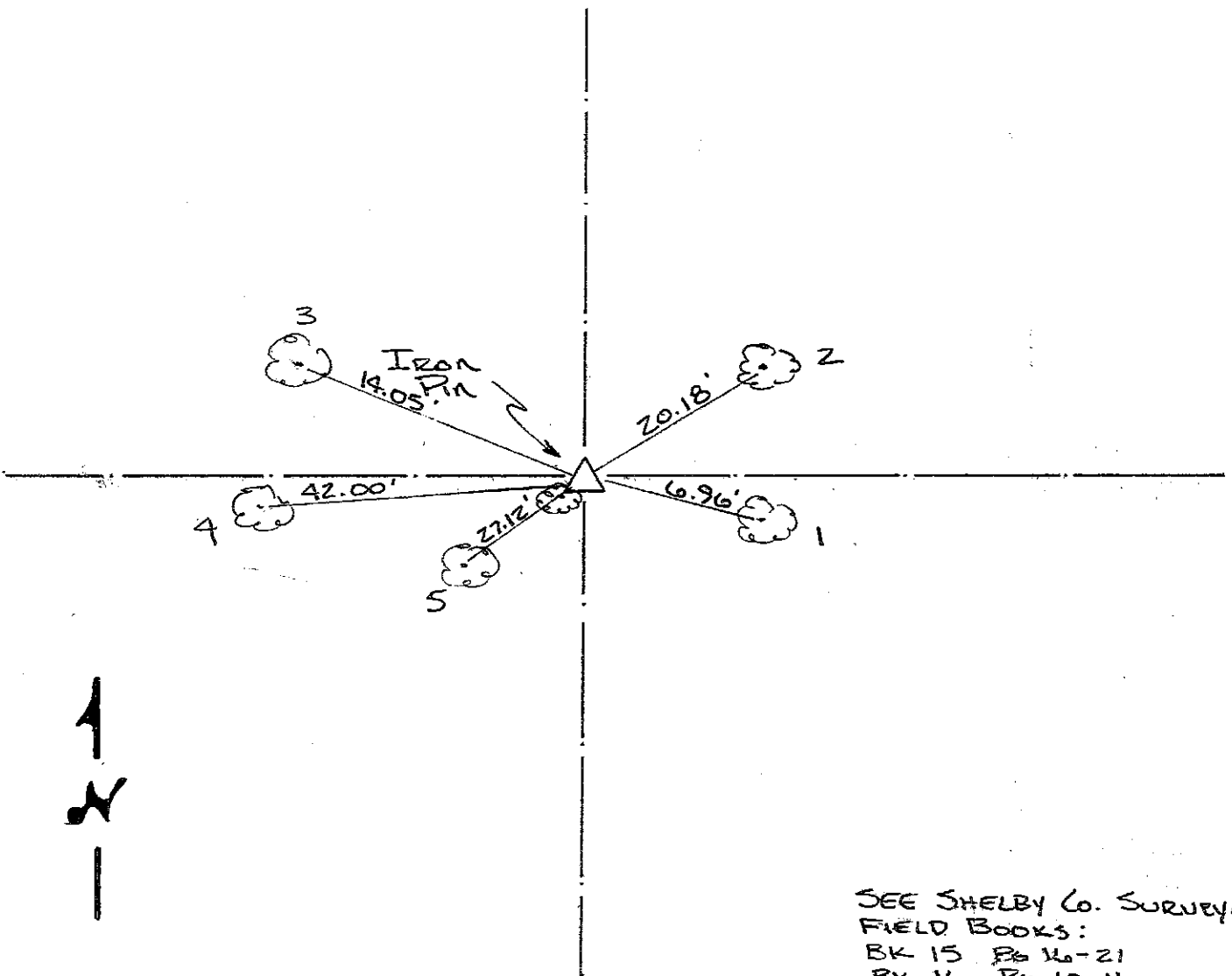
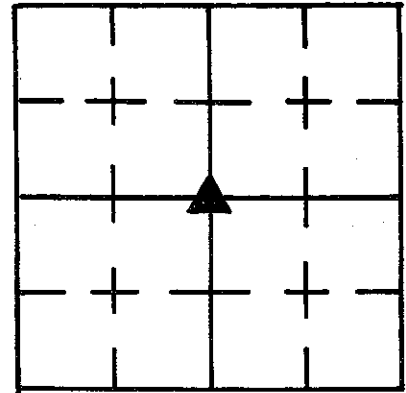
Inst. _____ Rod _____

TYPE of MARKER Iron Pin Cond. JUST SET

METHOD of ESTABLISHMENT CENTER CALCULATED FROM QUARTER CORNERS

Found in this section using BEARING-BEARING INTERSECTION. PIN FALLS AGAINST 18" TREE ON NE SIDE. BLAZE MARK ON EAST SIDE OF TREE ± 6' up.

7P

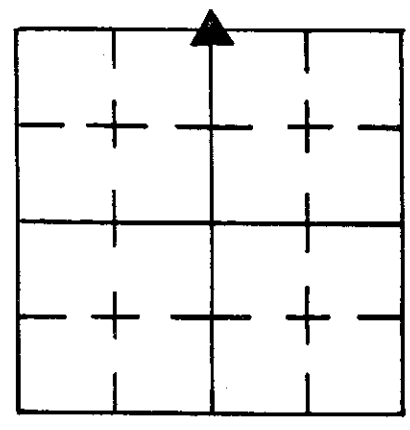


SEE SHELBY Co. SURVEYOR
FIELD BOOKS:
BK 15 Pg 16-21
BK 16 Pg 10-11

REFERENCE	DISTANCE	DESCRIPTION
1	6.96'	PK NAIL WEST SIDE 18" TREE
2	20.18'	PK NAIL WEST SIDE 18" TREE
3	14.05'	PK NAIL SE SIDE 12" TREE
4	42.00'	PK NAIL EAST SIDE 24" TREE
5	27.12'	PK NAIL NE SIDE 18" TREE

SECTION CORNER RECORD SHELBY COUNTY, INDIANA

7R
(1 of 1)



Sec. 29 T. 13 R. 7

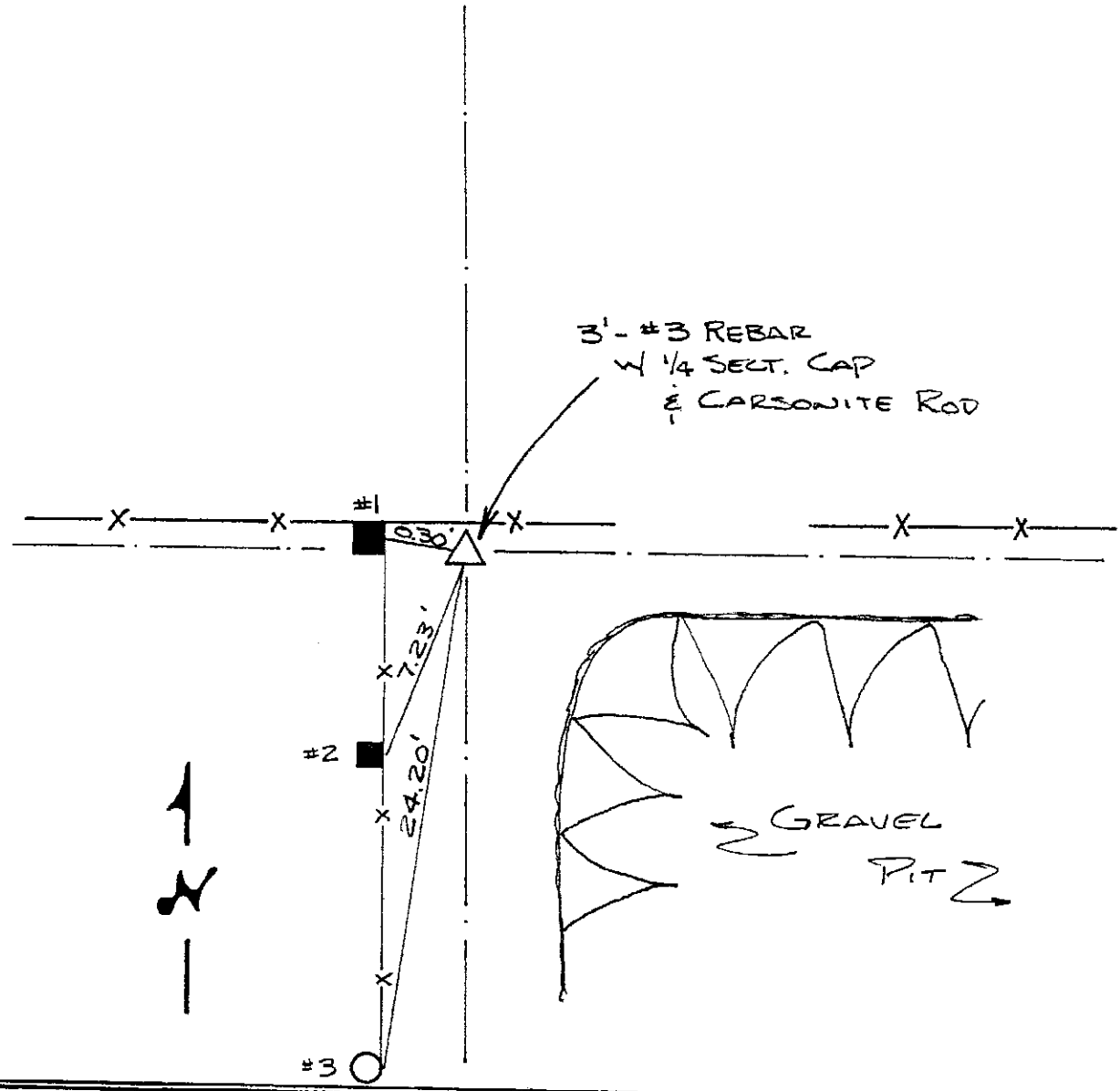
DATE 1/21/06

CREW P.C. D. RIVERS

Inst. _____ Rod R. McGAHA

TYPE of MARKER 30" Hexagon Cond. Just Set

METHOD of ESTABLISHMENT Probed for Stone Reported found
in 1961 but were unable to locate, SAT 3'- #3 REBAR w/ CAP
(CONT'D ON BACK)



REFERENCE	DISTANCE	DESCRIPTION
1	0.30'	PK NO. 14 4" UP EAST SIDE SQUARE WOOD CORNER POST
2	7.23'	" " 4" UP " " " " BRACE POST

GEODETIC INFORMATION
Datum: NAD83 (CORS96)

PLP # 267-966

GPS REF. Unknown
C Corner 29/13/7 (07R)
DATE: Received 12/07/2015
T. Sumerford
BY: Entered 12/21/2015
C. Drodgy
NORTHING:
1568549.138
EASTING:
298658.988

DISCLAIMER
The section corner coordinates annotated hereon have been obtained with RTK GPS methods by personnel of Shelby County Surveyor. No guarantee is made to the correctness or accuracy of these values and they have been provided for recovery and verification purposes only. The Shelby County Surveyor's Office will not be held liable for errors or negligence in part by the surveyor who does not physically determine the location of section lines perform in compliance with Indiana Title 865, Article 1, Rule 12-10 of the Administration Code. These coordinates have no legal weight of authority unless monument and all its accessories have been obliterated.

SECTION CORNER RECORD

SHELBY COUNTY, INDIANA

Sec. 29 T. 13N. R. 7E

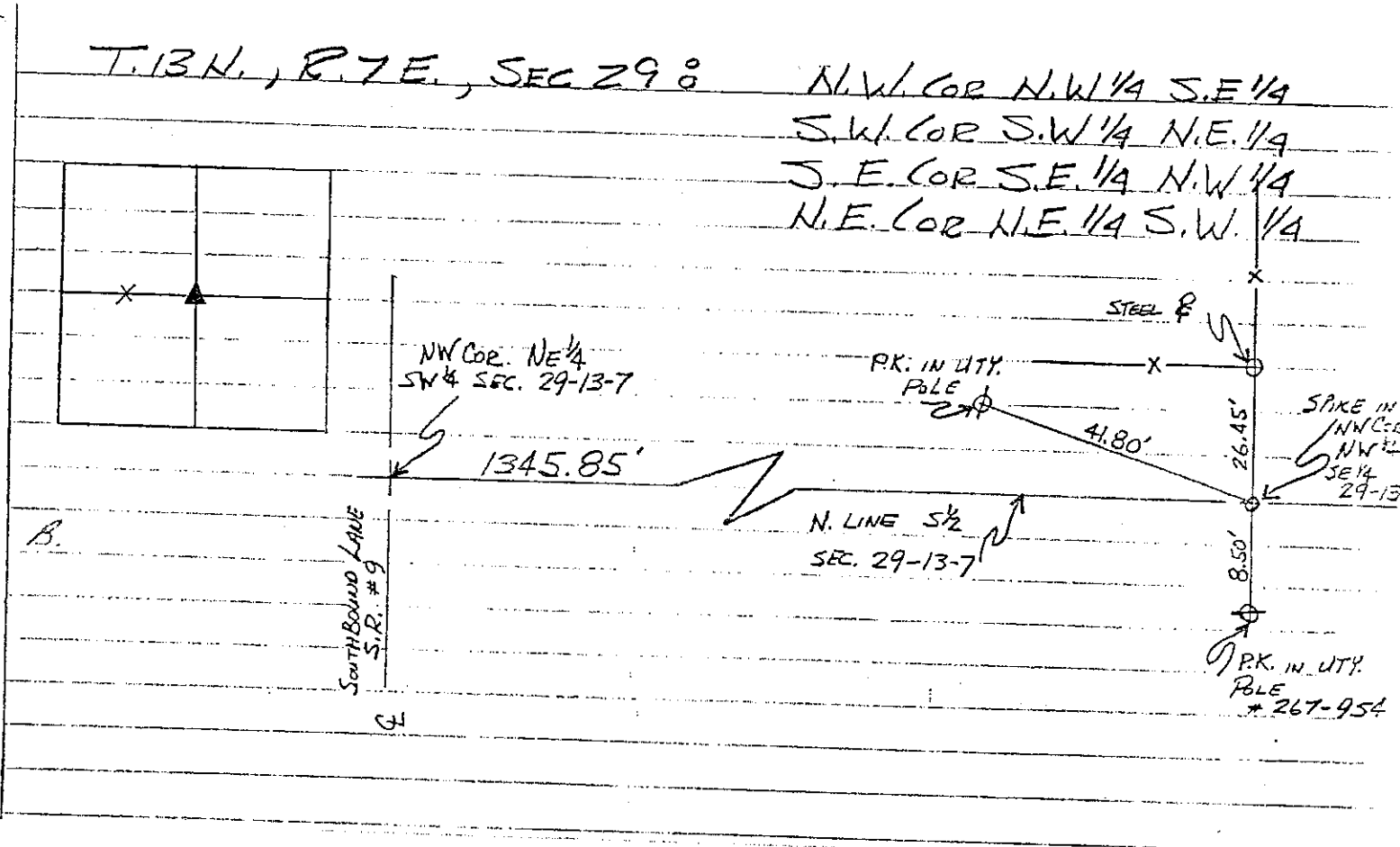
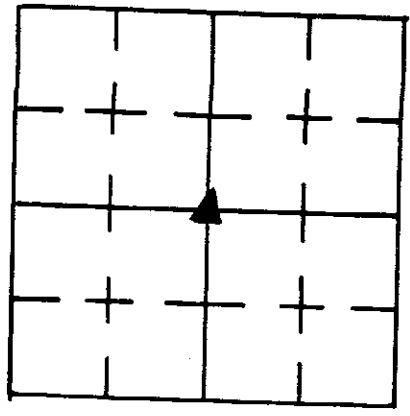
DATE 1/1

CREW P.C. BOWMAN

Inst. _____ Rod _____

TYPE of MARKER SPIKE Cond. _____

METHOD of ESTABLISHMENT _____



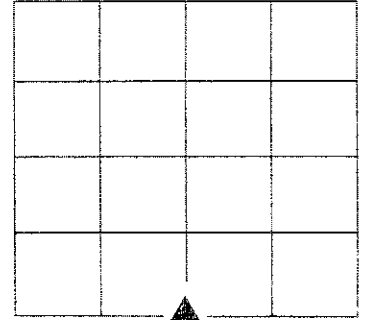


REFERENCE	DISTANCE	DESCRIPTION
GEODETIC INFORMATION		
Datum: NAD83 (CORS96)		
GPS REF. Unknown		DISCLAIMER The section corner coordinates annotated hereon have been obtained with RTK GPS methods by personnel of Shelby County Surveyor. No guarantee is made to the correctness or accuracy of these values and they have been provided for recovery and verification purposes only. The Shelby County Surveyor's Office will not be held liable for errors or negligence in part by the surveyor who does not physically determine the location of section lines perform in compliance with Indiana Title 865, Article 1, Rule 12-10 of the Administration Code. These coordinates will have no legal weight of authority unless monument and all its accessories have been obliterated.
N Corner 29/13/7 (07T)		
DATE: Received 12/07/2015		
T. Sumerford		
BY: Entered 12/21/2015		
C. Droddy		
NORTHING:		
1565854.714		
EASTING:		
298698.012		

SECTION CORNER RECORD
SHELBY COUNTY, INDIANA
S. 29 T.13N R.7E

07V Ref. No.

DATE:
CREW: T. Sumerford LS; S. Sumerford
OLD RECORD REF: Calculated
MARKER TYPE: None Known



REF #	DISTANCE	DESCRIPTION

GEODETTIC INFORMATION


Datum: NAD83 (CORS96)

GPS REF. Unknown 29/13/7 X Corner (07V)	DISCLAIMER The section corner coordinates annotated hereon have been obtained with RTK GPS methods by personnel of Shelby County Surveyor. No guarantee is made to the correctness or accuracy of these values and they have been provided for recovery and verification purposes only. The Shelby County Surveyor's Office will not be held liable for errors or negligence in part by the surveyor who does not physically determine the location of section lines perform in compliance with Indiana Title 865, Article 1, Rule 12-10 of the Administration Code. These coordinates will have no legal weight of authority unless monument and all its accessories have been obliterated.
DATE: 12/07/2015 T. Sumerford	
ENTERED BY: 12/21/2015 C. Droddy	
NORTHING: 1563171.547	
EASTING: 298759.691	

REPORT AND RECORD OF

SECTION CORNER MONUMENT

SEC. 32 TWP. 13 RGE 7



_____ Prime Meridian

State of IND.

SHELBY County

STATE PLANE COORDINATE SYSTEM

COORDINATES: E.& W. _____ N.& S. _____

AZIMUTH and BEARING DATUM DESCRIPTION _____

Description of Monument 5/8" X 30" STEEL ROD W/ ALUM. CAP STAMPED LS 774

Depth beneath surface 6"

Character of survey mark or point on Monument _____

Date Monument ~~Set~~ SET 2-14-79 Party chief M. L. MANZENBERGER

Description of survey marker placed over Stone _____

Date placed _____ Party chief _____

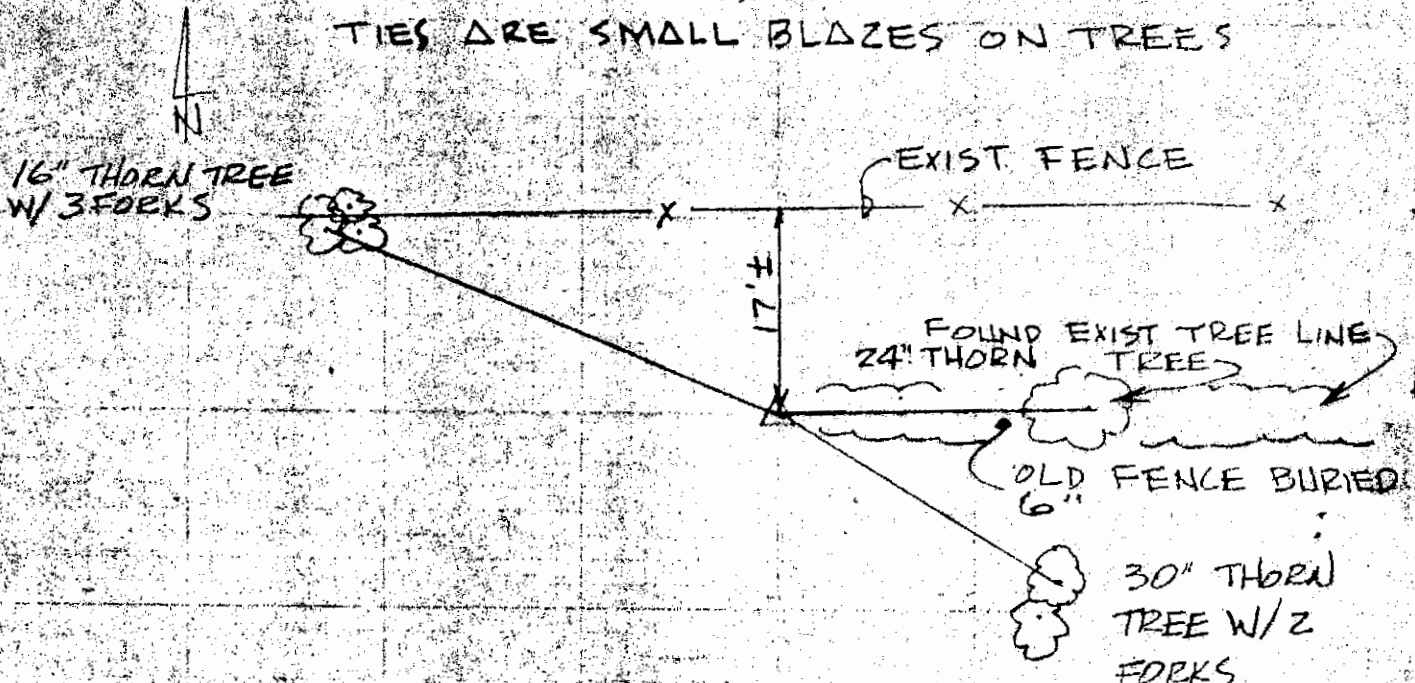
GENE W. DARNALL & ASSOC.

~~DUNLAP AND COMPANY, INC.~~ Land Development Department

~~322 Indiana Street, Columbus, Indiana 47201~~

REFERENCES: 707 CLIFTY DR., COLUMBUS, IN. 47201

TIES ARE SMALL BLAZES ON TREES



Drawn by: MLM
Date: 3-12-79

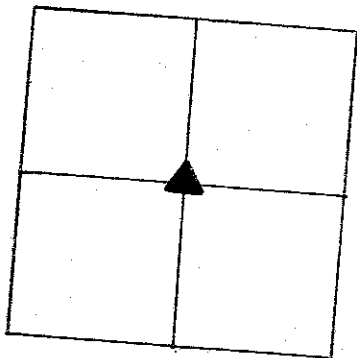
Certified by: _____ Certified by: _____

County: _____

SW COR NE 1/4
SEC 32 TWP 13 RGE 7

7X
(2 of 2)

32-13-7



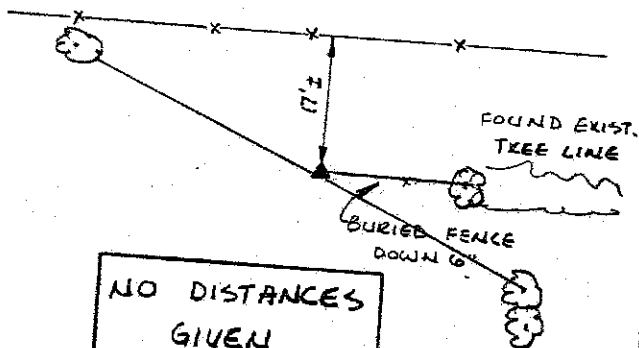
See Isley BK 20-32
line 3 for stone
& 20-78 line 2 +
17-68 line 1

MONUMENT SET
5/8" x 30" STEEL ROD w/ALUM.
CAP STAMPED L.S. 7749

70X

GENG DARNALL
2-14-79

TIES ARE SMALL BLAZES ON TREES



NO DISTANCES
GIVEN


8X

WO. NO. 78094

REPORT AND RECORD OF

SECTION CORNER MONUMENT

SEC. 32 TWP. 13 RGE 7



Prime Meridian

State of IND.

SHELBY County

STATE PLANE COORDINATE SYSTEM

COORDINATES: E.&W. _____ N.&S. _____

AZIMUTH and BEARING DATUM DESCRIPTION _____

Description of Monument 5/8" x 30" STEEL ROD W/ ALUM. CAP STAMPED LS 7749
Depth beneath surface 0"

Character of survey mark or point on Monument _____

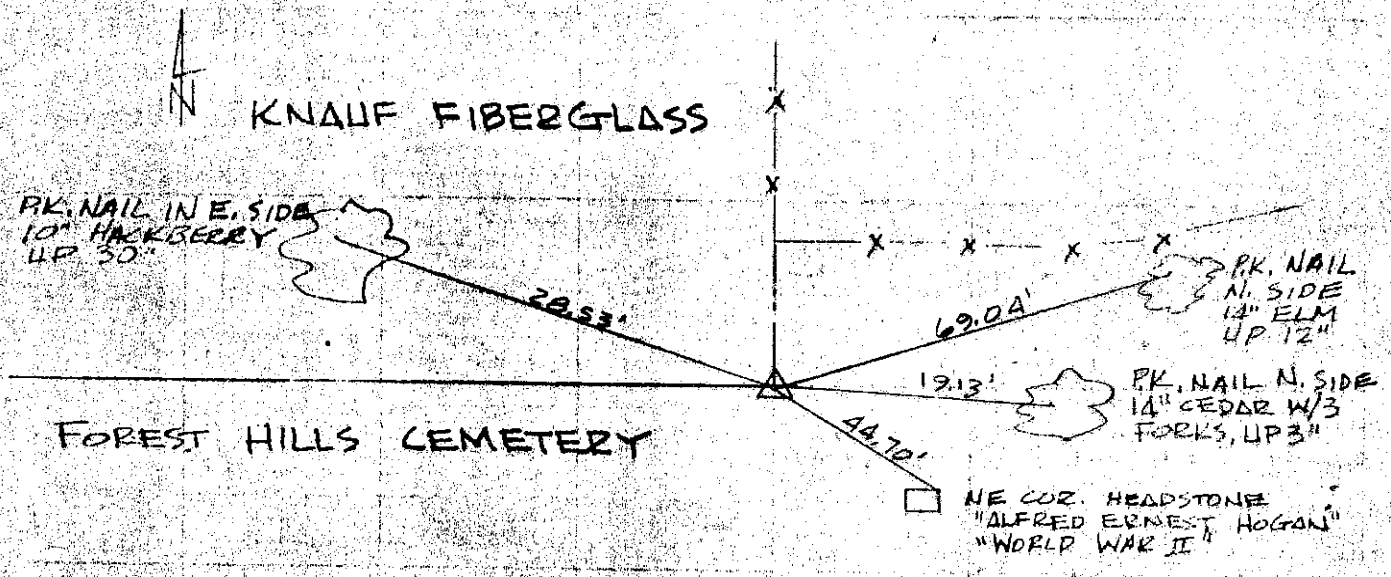
Date Monument ~~Set~~ SET 3-06-79 Party chief M.L. MANZENBERGER

Description of survey marker placed over Stone _____

Date placed _____ Party chief _____

GENE W. DARNALL & ASSOCIATES
DUNLAP AND COMPANY, INC., Land Development Department
522 Jackson Street, Columbus, Indiana 47201

REFERENCES: 707 CLIFTY DR., COLUMBUS, IN 47201



SEC. 32 TWP. 13 RGE 7
NE 1/4 NE 1/4

Drawn by: MLM
Date: 3-12-79

Certified by: _____
County Surveyor

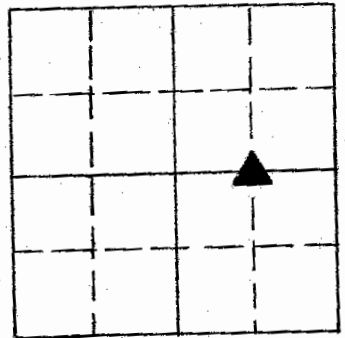
Certified by: _____
Land Surveyor GENE W. DARNALL P.L.S. # 774

8X
(2 of 2)

32-13-7

8X

GENE DARNALL
3-6-79

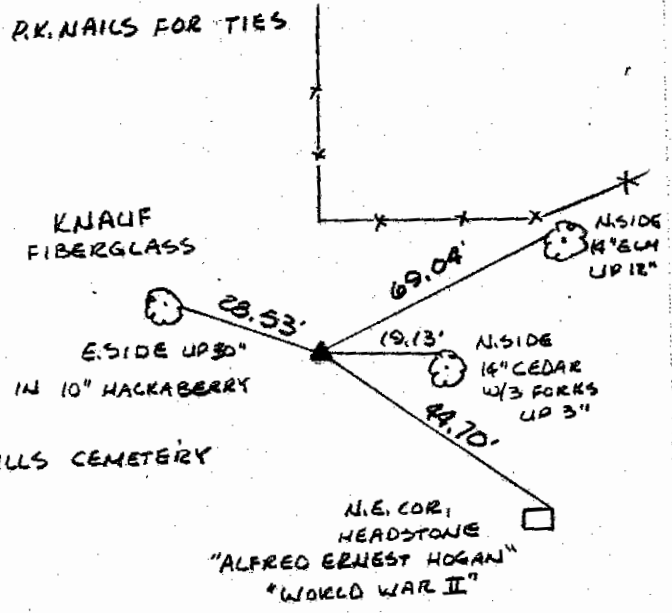


MONUMENT SET
5/8" x 30" STEEL ROD w/ALUM.
CAP STAMPED L.S. 7749

See Codes
BK 13-49
line 41 see pipe set
+ 19-62 line 11

R.K. NAILS FOR TIES

KNAUF
FIBERGLASS

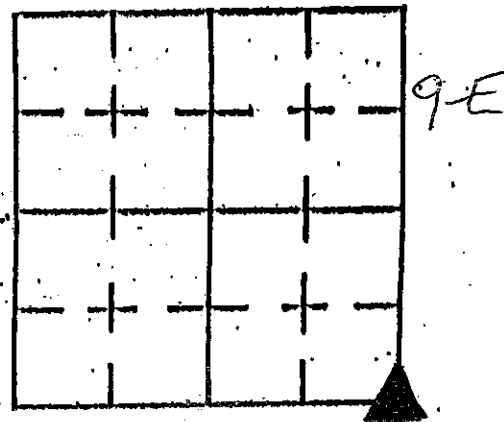


FOREST HILLS CEMETERY

SECTION CORNER RECORD

SHELBY COUNTY, INDIANA

9E
(1 of 1)



Sec. 5 T. 13 R. 7

DATE 11/13/02

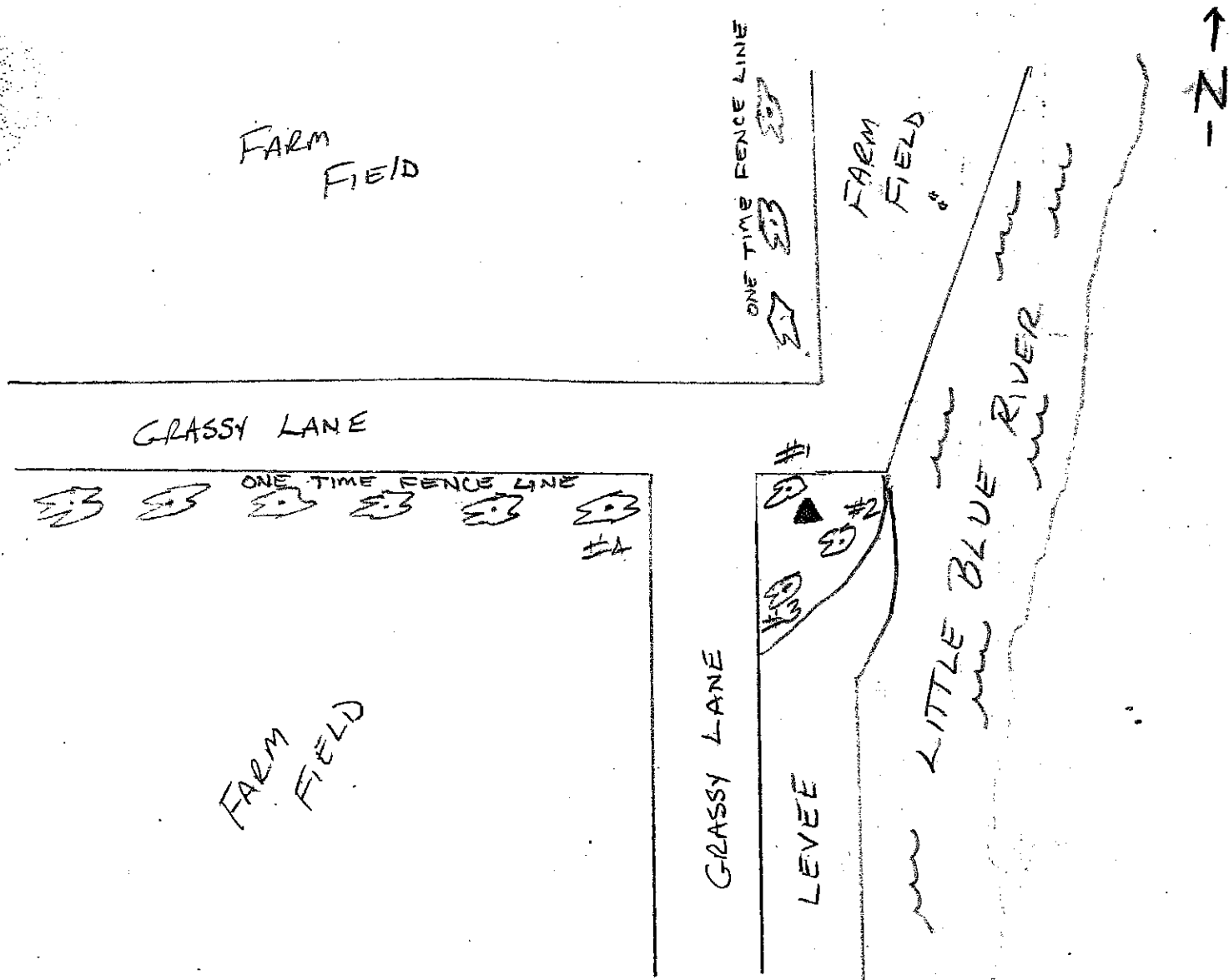
CREW P.C. TOM SIPES

Inst. _____ Rod _____

TYPE of MARKER MONUMENT Cond. JUST SET

METHOD of ESTABLISHMENT POINT ESTABLISHED BY

T. SUMERFORD, SHELBY CO. SURVEYOR.



REFERENCE	DISTANCE	DESCRIPTION
1	5.13'	40" HACKBERRY (PK NAIL @ 20" UP WEST SIDE)
2	3.55'	30" ASH (PK NAIL @ 15" UP WEST SIDE)
3	16.10'	10" HACKBERRY (PK NAIL @ 15" UP NORTH SIDE)
4	35.43'	36" DBL TRUNK HACKBERRY (PK NAIL 24" UP No. SIDE)
		CARSONITE ROD .45' SOUTH OF MONUMENT

SECTION CORNER RECORD

SHELBY COUNTY, INDIANA

9G
(1 of 1)

Sec. 8 T. 13 R. 7

DATE 11/18/02

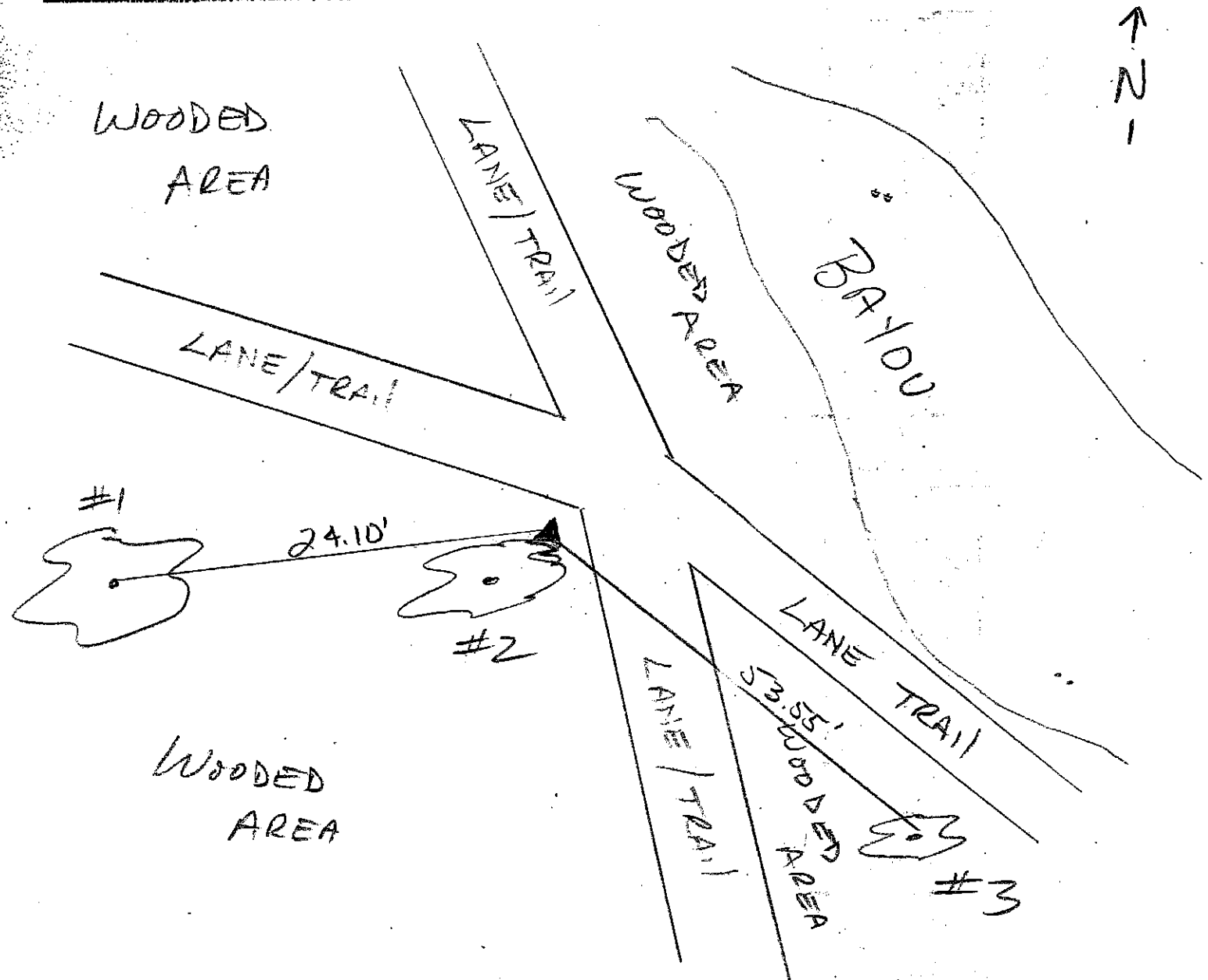
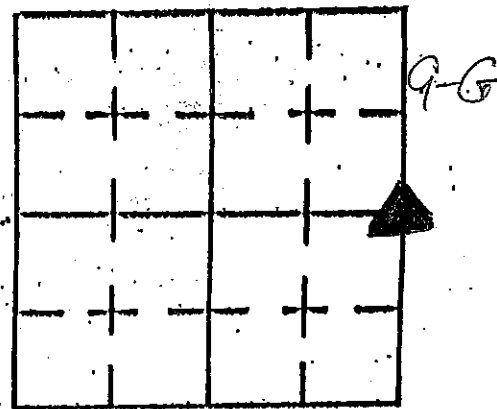
CREW P.C. TONY SIPES

Inst. _____ Rod _____

TYPE of MARKER MONUMENT Cond. _____

METHOD of ESTABLISHMENT ESTABLISHMENT OF POINT

VERIFIED BY SHELBY Co. SURVEYOR T. SUMERFORD



REFERENCE	DISTANCE	DESCRIPTION
1	24.10'	60" ASH (PK NAIL @ 15" UP NORTH SIDE)
2		48" SYCAMORE (MONUMENT SET AT BASE OF SYCAMORE NNE SIDE)
3	53.55'	18" COTTONWOOD(?) PK NAIL @ 15" UP NORTH SIDE
		CARSONITE ROD .66' NNE OF MONUMENT
		ORANGE RIBBON TIED AROUND TREE

SECTION CORNER RECORD

SHELBY COUNTY, INDIANA

Sec. 16 T. 13-N R. 7-E

DATE 10 1 187

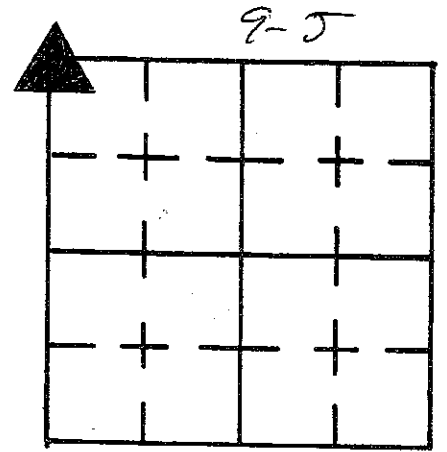
CREW P.C. Pete Rivers

Inst. _____ Rod Carle Pogue

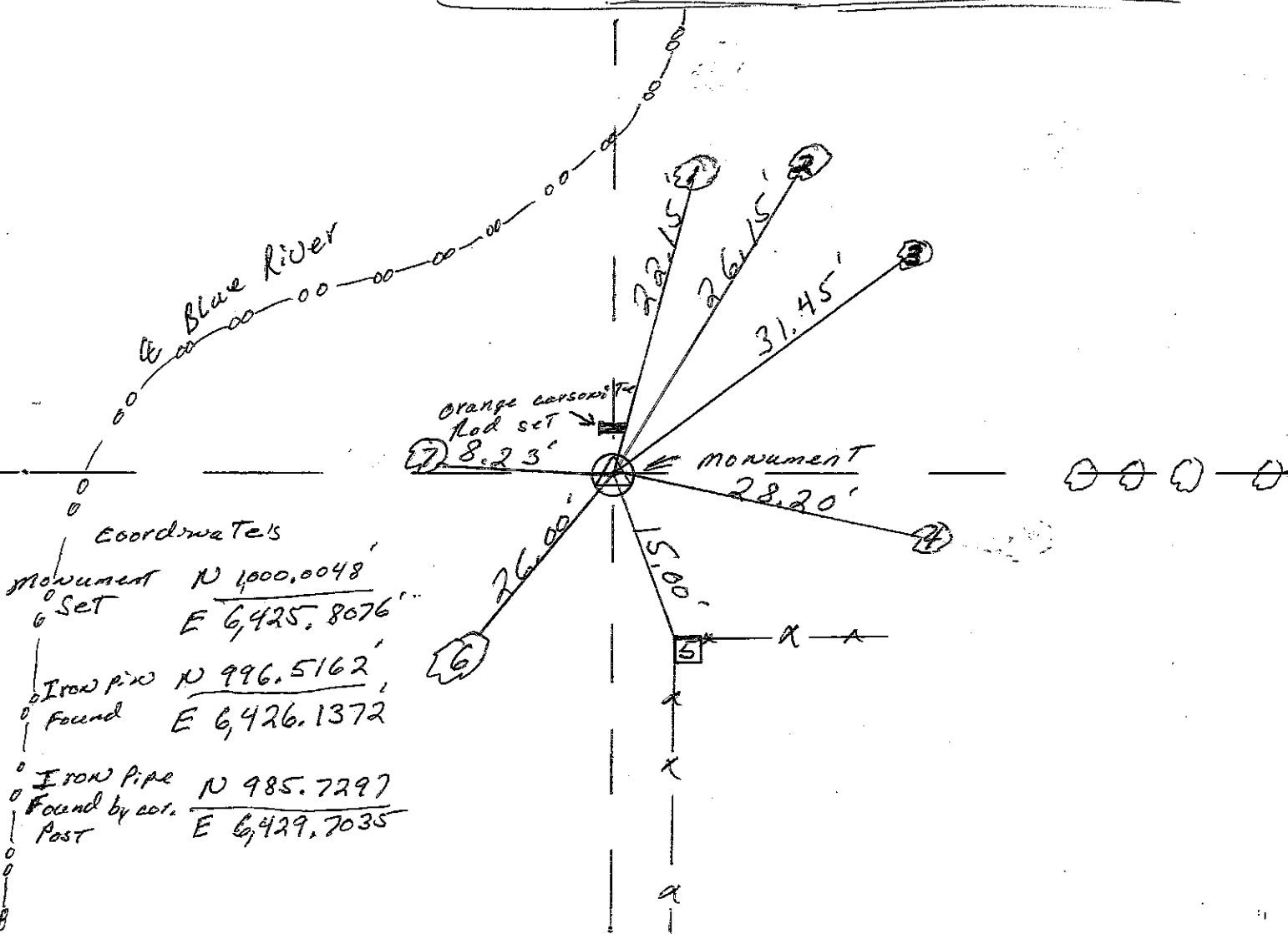
TYPE of MARKER 30" Monument Cond. Just set

METHOD of ESTABLISHMENT Found a Iron pipe by Fence Corner

9J
(1 of 5)



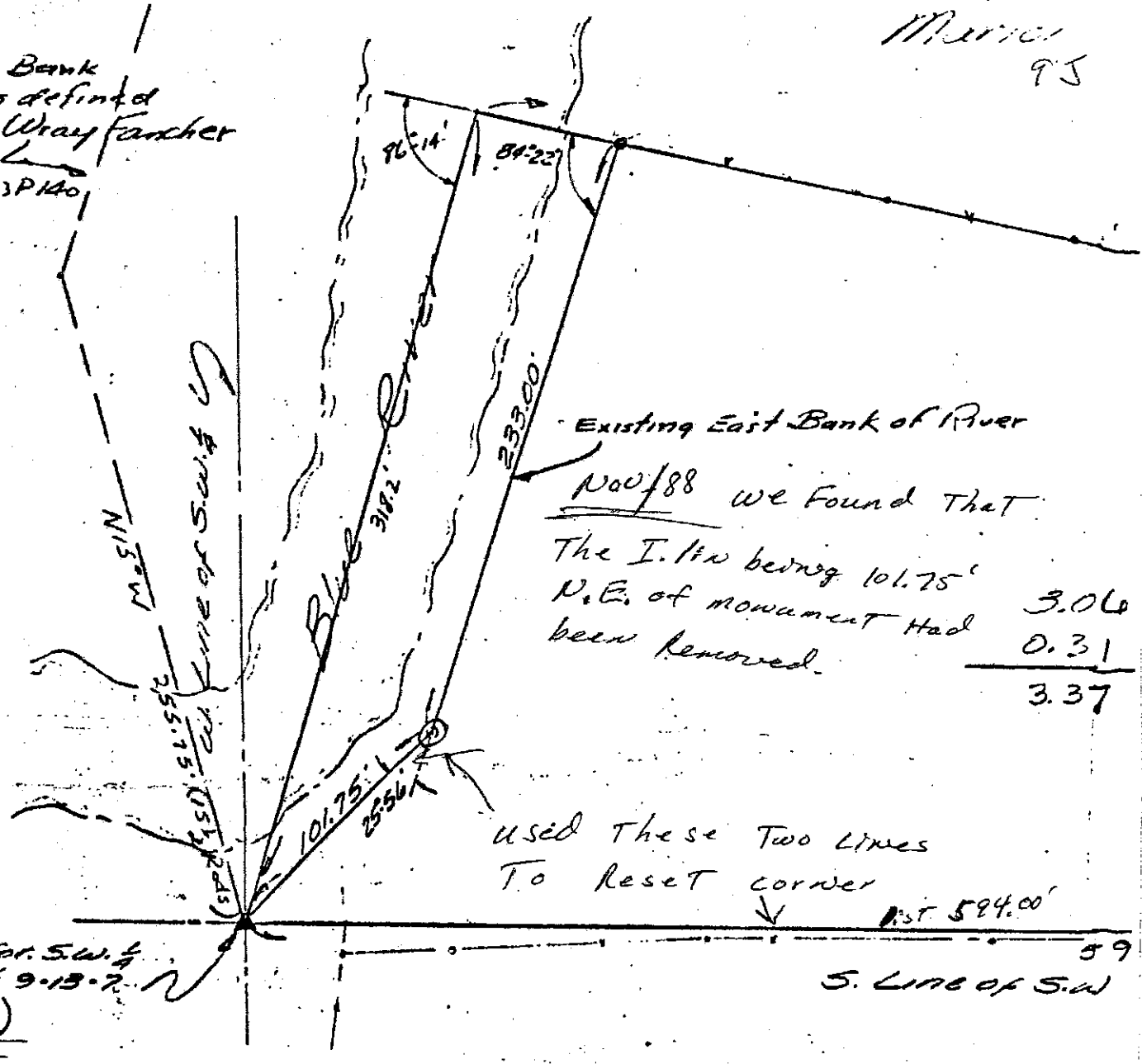
Post & a I.P.K. located North of Iron pipe. AFTER Traversing
The North Line of Section's 16, & 17 we Found That neither
of These were Correct. we Set The corner by retracing a 1970 Survey
for The Fox Estate. See attached Survey for further details



REFERENCE	DISTANCE	DESCRIPTION
1.	22.15'	P.K. NAIL West Side 17" Maple Tree 15" up
2.	26.15'	P.K. NAIL East Side 12" Maple Tree 8" up
3.	31.45'	P.K. NAIL South Side 7" Tree 5" up
4.	28.20'	P.K. NAIL South Side 17" Tree 13" up
5.	15.00'	P.K. NAIL West Side Square wooden Fence post 5" up
6.	26.00'	P.K. NAIL West Side 13" Oak Tree 10" up
7.	8.23'	P.K. NAIL North Side 14" Mulberry 10" up
		Set orange Carsonite Rod East side of Monument

U1211
Merrill
95

1st River Bank
location as defined
deed to Wray Farther
dated
7-59 DR 213 P 140



A PART OF THE SOUTHWEST QUARTER OF THE SECOND PRINCIPAL MERIDIAN, DESCRIBED BEGINNING AT THE SOUTHWEST CORNER OF LINE THEREOF 594.0 FEET TO THE WEST DEFLECTING 77 DEGREES 13 MINUTES LEFT DEFLECTING 90 DEGREES 51 MINUTES LEFT IN BLUE RIVER; THENCE DEFLECTING 86 WITH SAID BLUE RIVER 318.2 FEET TO MORE OR LESS, SUBJECT TO ALL LEGAL

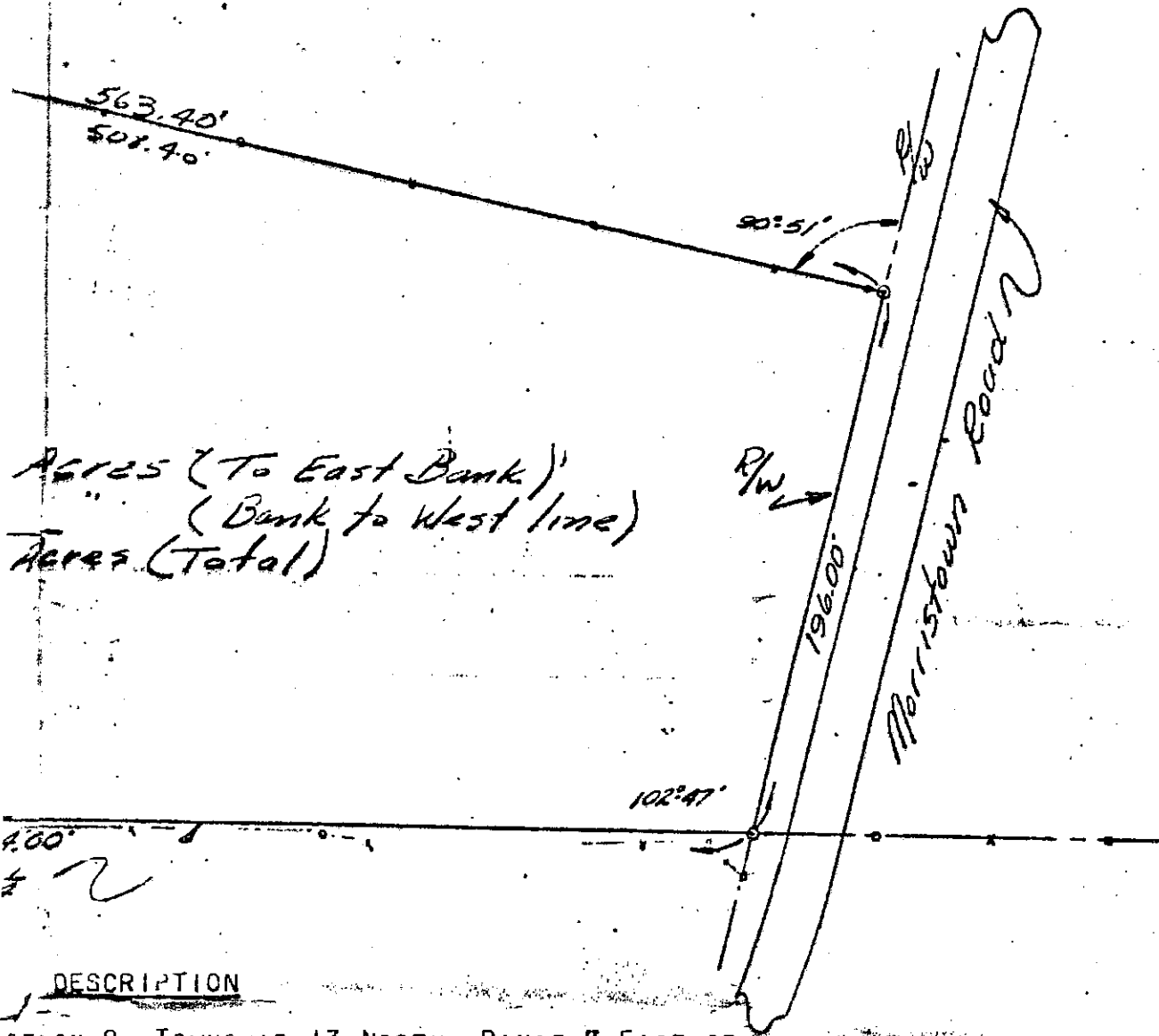
I CERTIFY THAT THE ABOVE PLAT AND C OF A SURVEY COMPLETED UNDER MY DIRE



For Estate Survey
 Twp., Shelby County, Ind.

9J
 (3 of 5)

9J



Acres (To East Bank)
 (Bank to West line)
 Acres (Total)

DESCRIPTION

SECTION 9, TOWNSHIP 13 NORTH, RANGE 7 EAST OF
 BEG. AS FOLLOWS:

SAID QUARTER SECTION; THENCE EAST ON THE SOUTH
 RIGHT-OF-WAY LINE OF THE MORRISTOWN ROAD; THENCE
 AND RUNNING NORTHEASTERLY 196.0 FEET; THENCE
 AND RUNNING NORTHWESTERLY 563.4 FEET TO A POINT
 DEGREES 14 MINUTES LEFT AND RUNNING SOUTHWESTERLY
 PLACE-OF-BEGINNING, CONTAINING 3.37 ACRES,
 RIGHTS-OF-WAY AND EASEMENTS.

DESCRIPTION ARE TRUE AND ACCURATE REPRESENTATIONS
 DATE ON JUNE 3, 1970.

[Handwritten Signature]

Freeze and Abplanalp
 Civil Engineers
 Franklin, Indiana

SHELBY COUNTY, INDIANA
Sec. 17 T. 13 R. 7
MARION TWP.

DATE:
CREW:
OLD RECORD REF:
MARKER TYPE:

▲ Ref. No.

Method of Establishment

*RECOVERED SHELBY COUNTY SURVEY
MONUMENT*



Drawing Not To Scale

REF #	DISTANCE	DESCRIPTION
		<i>ELEVATION 780.27'</i>

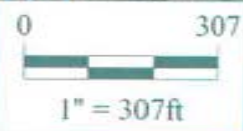
GEODETTIC INFORMATION
Datum: NAD83 (CORS96)

GPS REF. <i>539</i>	<p>DISCLAIMER</p> <p>The section corner coordinates annotated hereon have been obtained with RTK GPS methods by personnel of Shelby County Surveyor. No guarantee is made to the correctness or accuracy of these values and they have been provided for recovery and verification purposes only. The Shelby County Surveyor's Office will not be held liable for errors or negligence in part by the surveyor who does not physically determine the location of section lines perform in compliance with Indiana Title 865, Article 1, Rule 12-10 of the Administration Code. These coordinates will have no legal weight of authority unless monument and all its accessories have been obliterated.</p>
DATE: <i>1/14/2009</i>	
BY: <i>SCOTT SUMNERFORD</i>	
NORTHING: <i>1579224.00</i>	
EASTING: <i>301178.85</i>	

9J



17 13 7 NE Corner



Shelbyville-Shelby County
Geographic Information System
25 W. Polk St.
Shelbyville, Indiana 46176


Between
9J & 10J
(1 of 2)

SHELBY COUNTY, INDIANA
Sec. 16 T. 13 R. 7

BETWEEN
9J & 10J

DATE:
CREW:
OLD RECORD REF:
MARKER TYPE:

▲ Ref. No.



Method of Establishment

RECORD-STONE - RECOVERED SLENDER STONE
ORIENTED NORTH-SOUTH 0.75° BELOW
ASPHALT



Drawing Not To Scale

REF #	DISTANCE	DESCRIPTION
		ELEVATION 789.63'


GEODETIC INFORMATION

Datum: NAD83 (CORS96)


GPS REF. 592	<p>DISCLAIMER</p> <p>The section corner coordinates annotated hereon have been obtained with RTK GPS methods by personnel of Shelby County Surveyor. No guarantee is made to the correctness or accuracy of these values and they have been provided for recovery and verification purposes only. The Shelby County Surveyor's Office will not be held liable for errors or negligence in part by the surveyor who does not physically determine the location of section lines perform in compliance with Indiana Title 865, Article 1, Rule 12-10 of the Administration Code. These coordinates will have no legal weight of authority unless monument and all its accessories have been obliterated.</p>
DATE: 11/27/2018	
BY: SCOTT SUMERFORD	
NORTHING: 157922.48	
EASTING: 301794.16	

Between
9J & 10J
(2 of 2)

BETWEEN



16 13 7 Center of Morrystown Rd
North line of 16 13 7



*Shelbyville-Shelby County
Geographic Information System
25 W. Polk St.
Shelbyville, Indiana 46176*

SECTION CORNER RECORD

SHELBY COUNTY, INDIANA

Sec. 16 T. 13-N R. 7-E

DATE 1/12/89

CREW P.C. John Hill

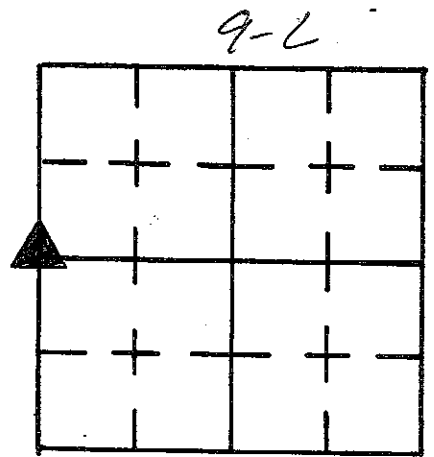
Inst. _____ Rod Phil Short

TYPE of MARKER 30° movement Cond. _____

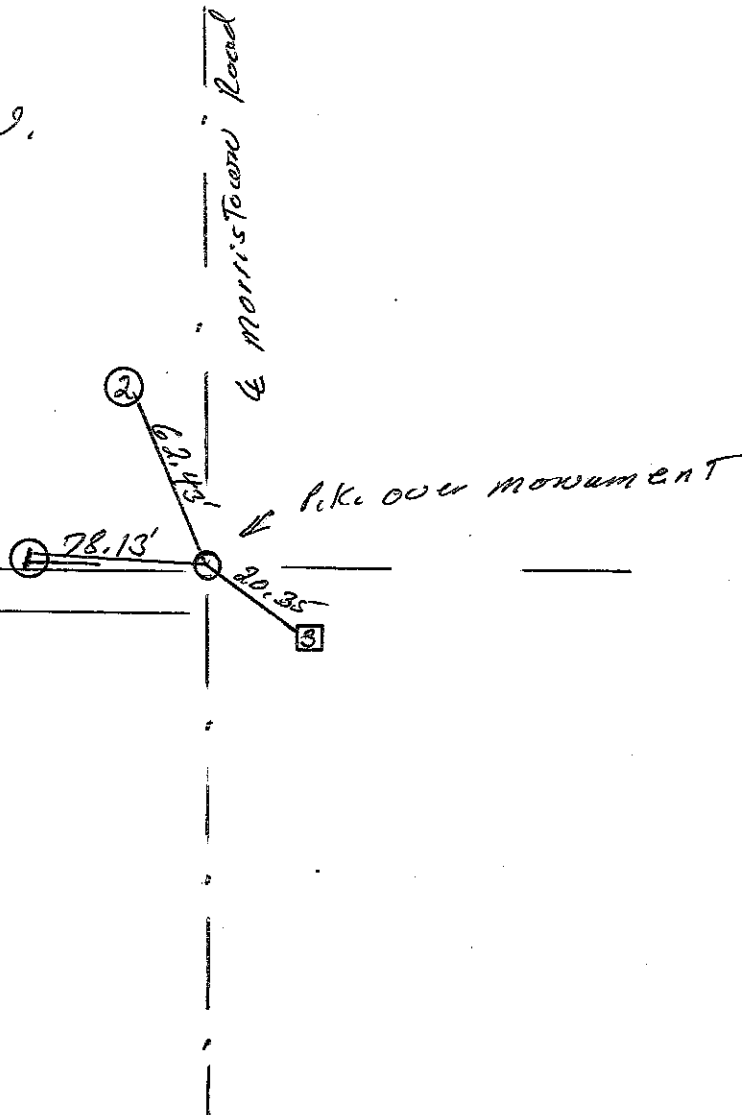
METHOD of ESTABLISHMENT Found square patch indicating that

The corner had been dug by our office. Found rd nail in center of patch. AFTER Traversing The west line of 16-13-7 and part of the west line of 21-13-7 we found the nail to be correct. Set monument 4" deep in place of nail.

9L
(1 of 3)



AW.



REFERENCE	DISTANCE	DESCRIPTION
1.	78.13	P.K. NAIL IN E. SIDE UTILITY #04730 12" wd
2.	62.43	P.K. NAIL IN E. SIDE UTILITY pole #36988 11" wd
3.	20.35	N.W. Corner Telephone box.
OFFSET	2.00'	P.K. NAIL IN pavement west of monument
(7)	2.00'	(7) (1) (1) (1) (1) South (1) (7)
		SET P.K. over monument.

SHELBY COUNTY, INDIANA
Sec. 17 T. 13 R. 7
MARION TWP

▲ Ref. No.

DATE:
CREW:
OLD RECORD REF:
MARKER TYPE:

Method of Establishment

RECOVERED P.K. NAIL OVER SHELBY
COUNTY SURVEY MONUMENT



Drawing Not To Scale

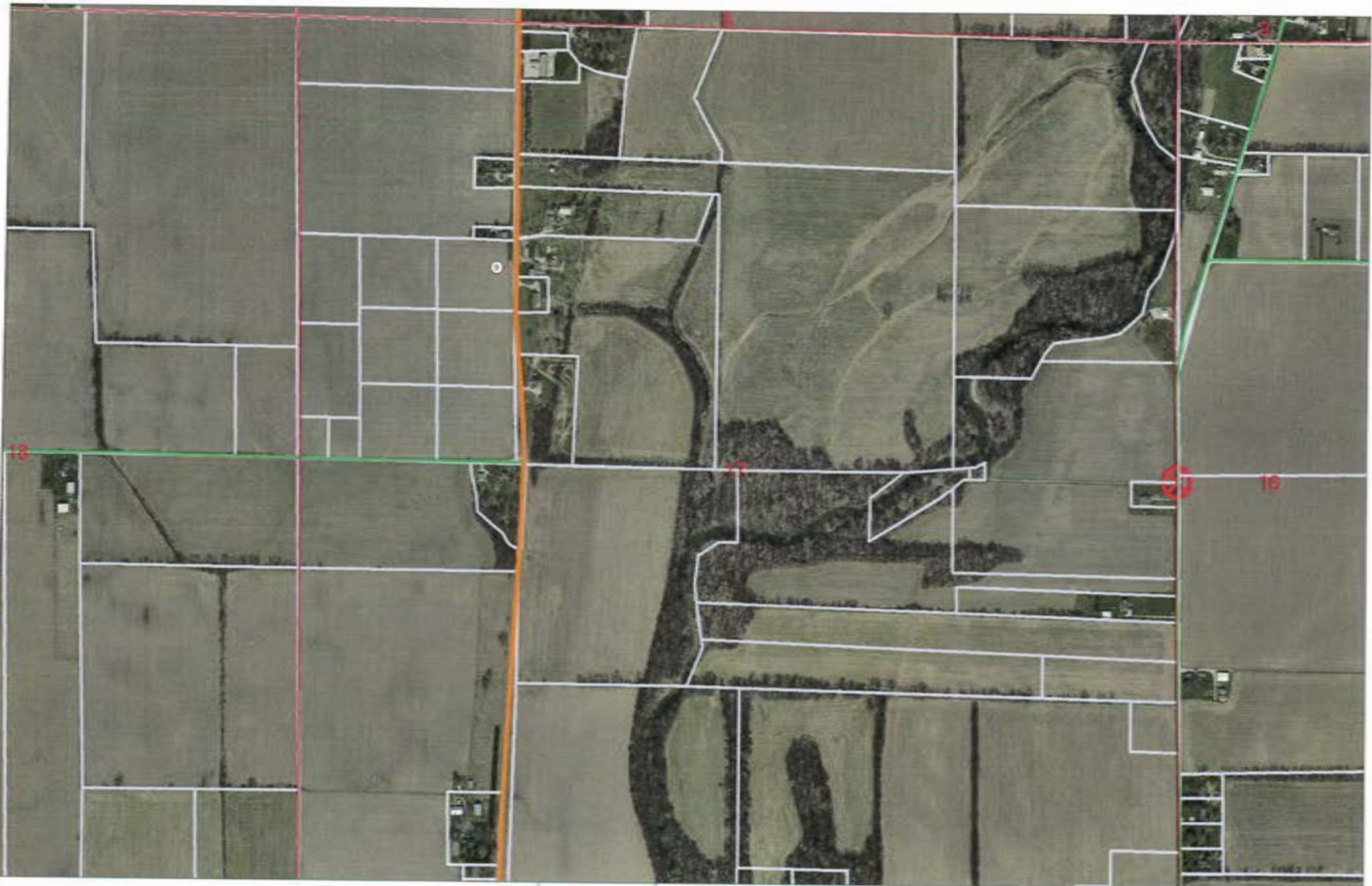
REF #	DISTANCE	DESCRIPTION
		ELEVATION 783.67'

GEODETIC INFORMATION
Datum: NAD83 (CORS96)


GPS REF. 538	<p>DISCLAIMER</p> <p>The section corner coordinates annotated hereon have been obtained with RTK GPS methods by personnel of Shelby County Surveyor. No guarantee is made to the correctness or accuracy of these values and they have been provided for recovery and verification purposes only. The Shelby County Surveyor's Office will not be held liable for errors or negligence in part by the surveyor who does not physically determine the location of section lines perform in compliance with Indiana Title 865, Article 1, Rule 12-10 of the Administration Code. These coordinates will have no legal weight of authority unless monument and all its accessories have been obliterated.</p>
DATE: 1/14/2009	
BY: SCOTT SUMERFORD	
NORTHING: 1576540.48	
EASTING: 301203.57	

9L
(3 of 3)

9L



17 13 7 NE Corner SE 1/4



*Shelbyville-Shelby County
Geographic Information System
25 W. Polk St.
Shelbyville, Indiana 46176*

SECTION CORNER RECORD

SHELBY COUNTY, INDIANA

Sec. 116 T. 13-N R. 7-E

DATE 1/12/89

CREW P.C. John Hill

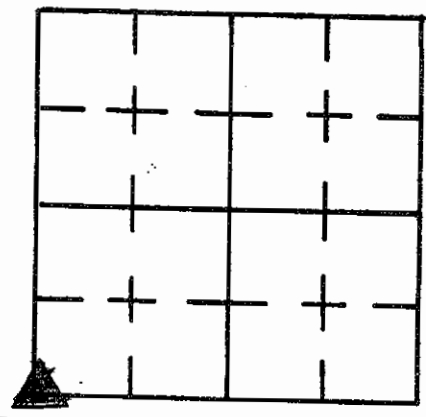
Inst. Rod Phil Short

TYPE of MARKER 30' movement Cond. Just Set

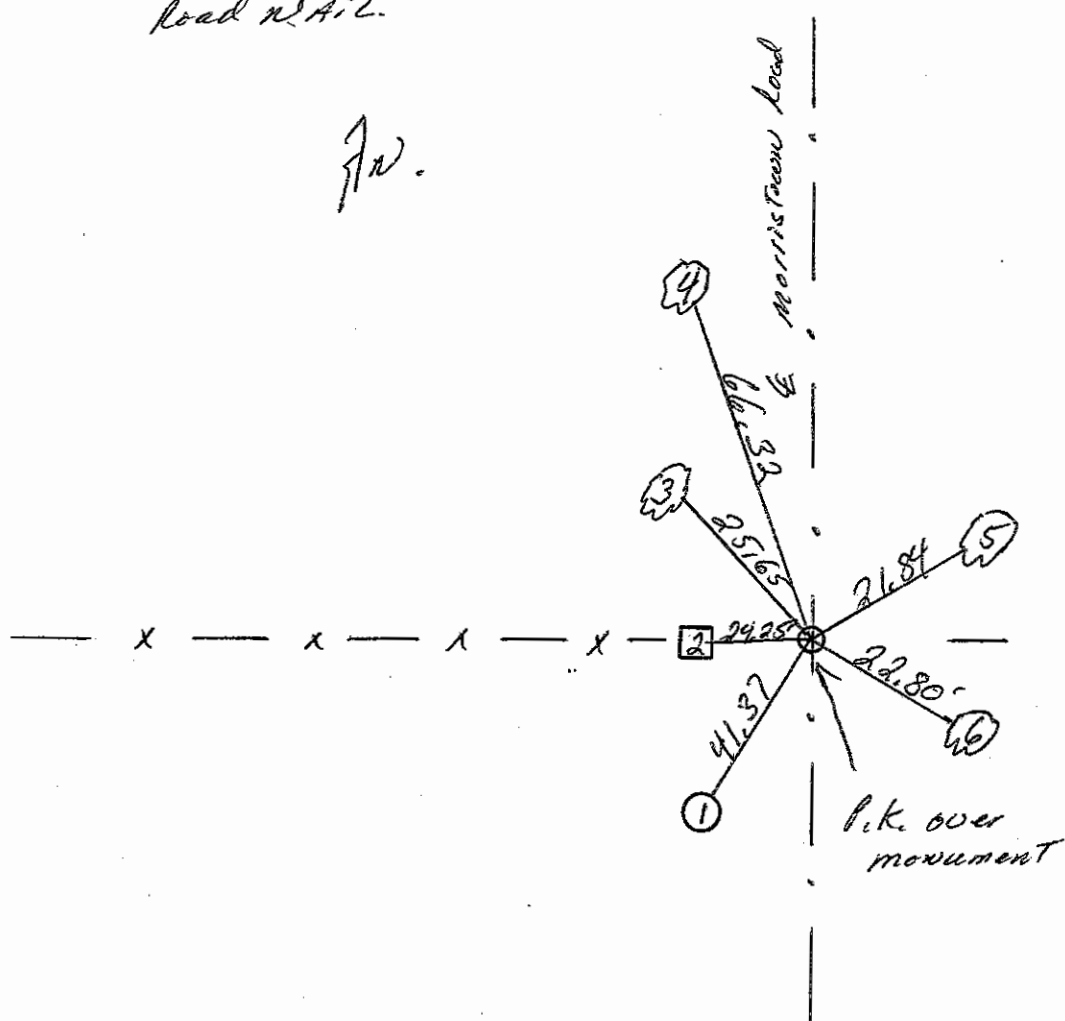
METHOD of ESTABLISHMENT Found Square patch Indicating

That The corner had been dug by one of our Found road nail in center of patch in line with section line fence running west. After traversing the west line of 16-13-7 and part of the west line of 21-13-7. We found that that the nail was correct. Set movement in place of road nail. 4" deep

9-N.



J.N.



REFERENCE	DISTANCE	DESCRIPTION
1.	41.37'	P.K. NAIL N. SIDE UTILITY Pole #04713 13" up
2.	24.25'	PUT CUT + East SIDE cement cor. post 11" up
3.	25.65'	P.K. NAIL E. SIDE 40" oak 14" up
4.	66.32'	P.K. NAIL S. SIDE 37" oak 16" up
5.	21.84'	P.K. NAIL S. SIDE 10" maple 16" up
6.	22.80'	P.K. NAIL S. SIDE 15" maple 11" up
OFFSET	2.00'	P.K. NAIL in pavement north of monument
()	()	() () () () East () ()
		Set P.K. over monument

SHELBY COUNTY, INDIANA
Sec. 17 T. 13 R. 7
MARION TWP

DATE:
CREW:
OLD RECORD REF:
MARKER TYPE:

▲ Ref. No.

Method of Establishment
RECOVERED P.K. NAIL OVER SHELBY COUNTY SURVEY MONUMENT



Drawing Not To Scale

REF #	DISTANCE	DESCRIPTION
		<i>ELEVATION 777.47'</i>

GEODETTIC INFORMATION
Datum: NAD83 (CORS96)

GPS REF. <i>537</i>	<p>DISCLAIMER The section corner coordinates annotated hereon have been obtained with RTK GPS methods by personnel of Shelby County Surveyor. No guarantee is made to the correctness or accuracy of these values and they have been provided for recovery and verification purposes only. The Shelby County Surveyor's Office will not be held liable for errors or negligence in part by the surveyor who does not physically determine the location of section lines perform in compliance with Indiana Title 865, Article 1, Rule 12-10 of the Administration Code. These coordinates will have no legal weight of authority unless monument and all its accessories have been obliterated.</p>
DATE: <i>1/14/2009</i>	
BY: <i>SCOTT SUMERFORD</i>	
NORTHING: <i>1573856.65</i>	
EASTING: <i>301248.01</i>	

9N



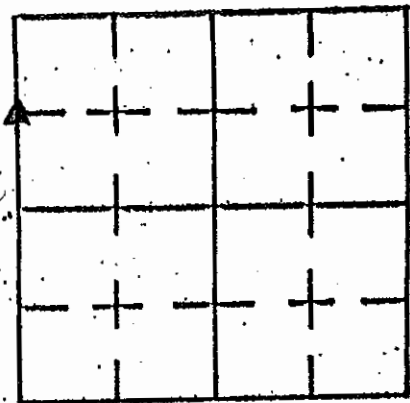
17 13 7 SE Corner



*Shelbyville-Shelby County
Geographic Information System
25 W. Polk St.
Shelbyville, Indiana 46176*

SECTION CORNER RECORD SHELBY COUNTY, INDIANA

90
(2 of 2)



Sec. 21 T. 13 N R. 7 E

DATE 1/1

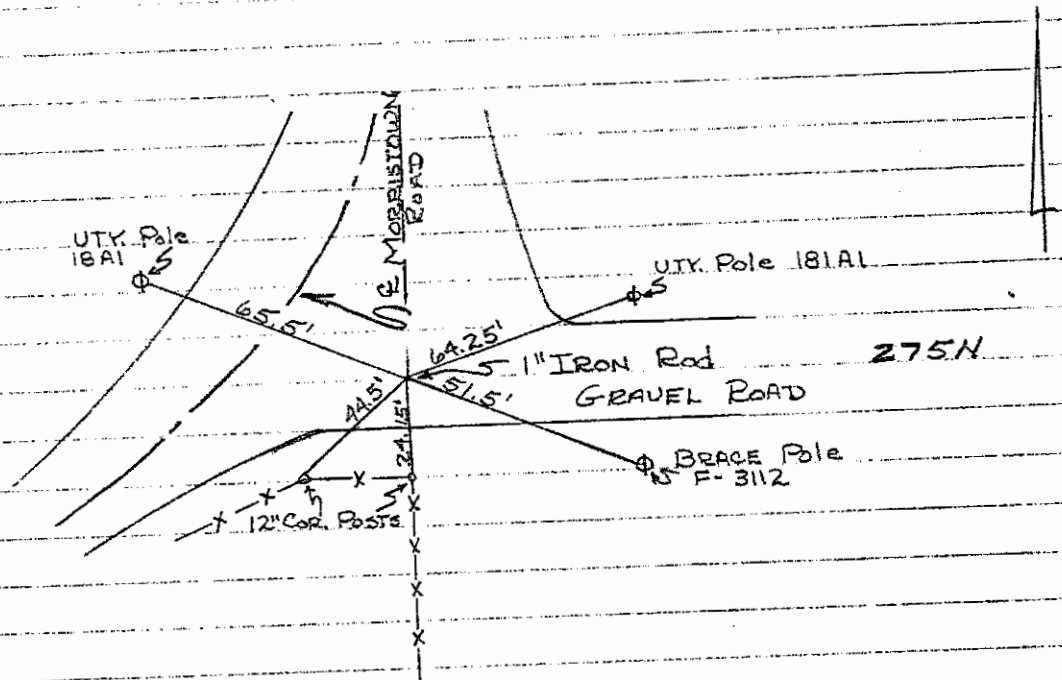
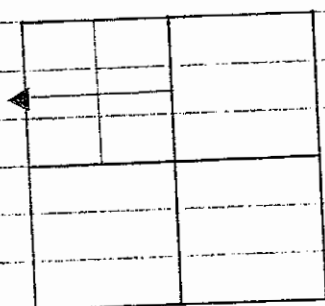
CREW P.C. _____

Inst. _____ Rod _____

TYPE of MARKER _____ Cond. _____

METHOD of ESTABLISHMENT _____

T. 13 N., R. 7 E., SEC. 21: S.W. COR. N.W. 1/4 N.W. 1/4
N.W. COR. S.W. 1/4 N.W. 1/4



REFERENCE	DISTANCE	DESCRIPTION

SECTION CORNER RECORD

SHELBY COUNTY, INDIANA

9P
(1 of 1)

Sec. 20 T. 13-N R. 7-E


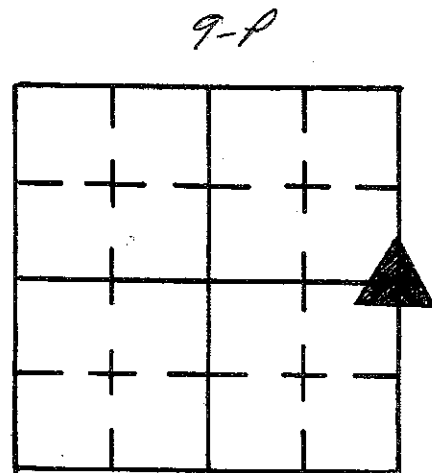
DATE 11/7/1988

CREW P.C. John Hill

Inst. _____ Rod Phillips chart

TYPE of MARKER 30" monument Cond. Set previously

METHOD of ESTABLISHMENT Found monument set in place flush with ground.



REFERENCE	DISTANCE	DESCRIPTION
1.	17.00'	P.K. MAIL WEST SIDE OF 9" MULLEBERRY TREE 18" UP
2.	4.40'	P.K. MAIL N. SIDE OLD CORNER POST 10" UP
3	11.38	P.K. MAIL S. SIDE 5" MULLEBERRY 14" UP
Set orange carborundum Red near monument		

SECTION CORNER RECORD

SHELBY COUNTY, INDIANA

Sec. 9 T. 13N R. 7E

DATE 9/9/87

CREW P.C. D. Rivers

Inst. Rod R. Reinhardt

TYPE of MARKER Stone Cond. Good

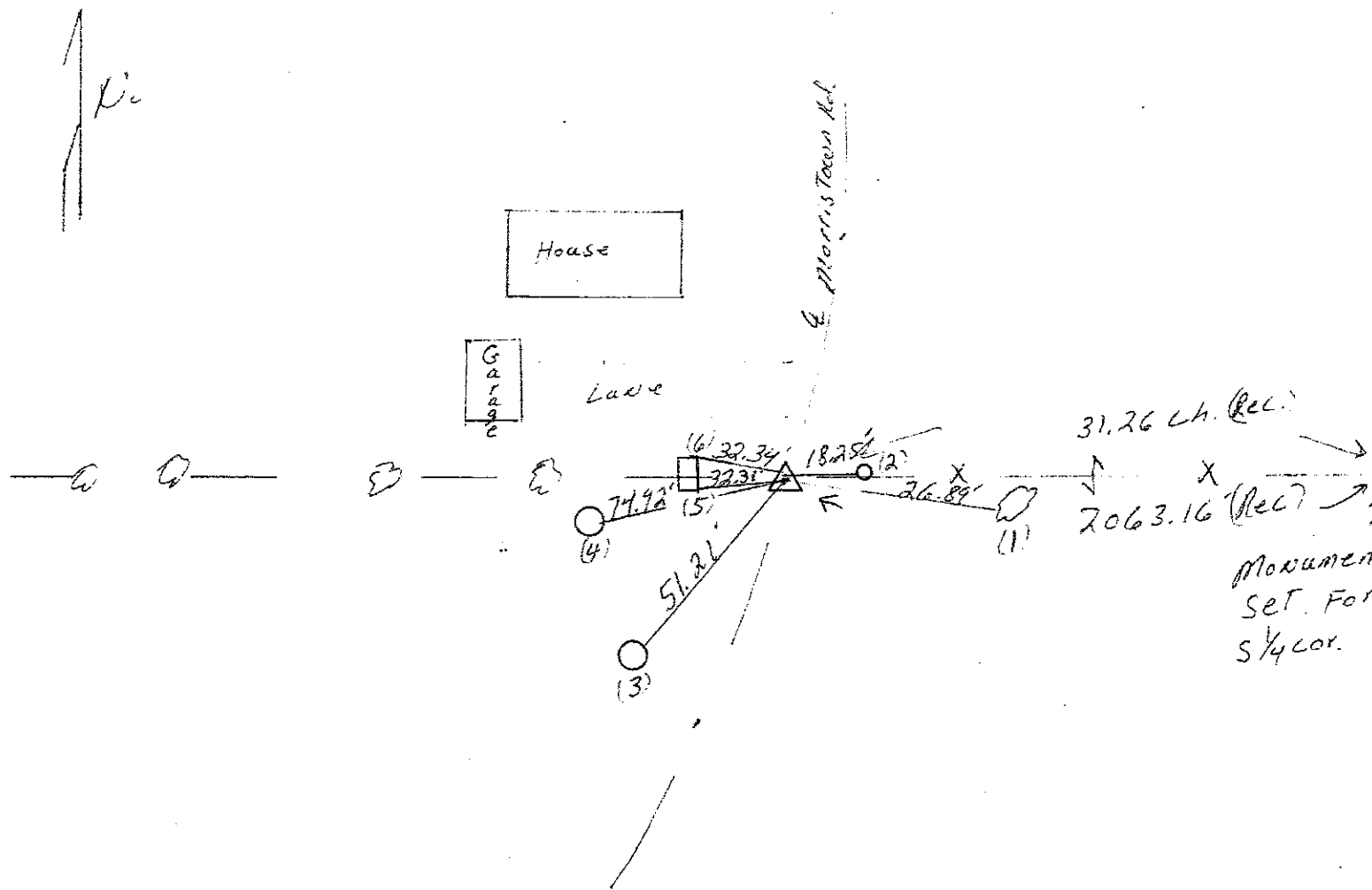
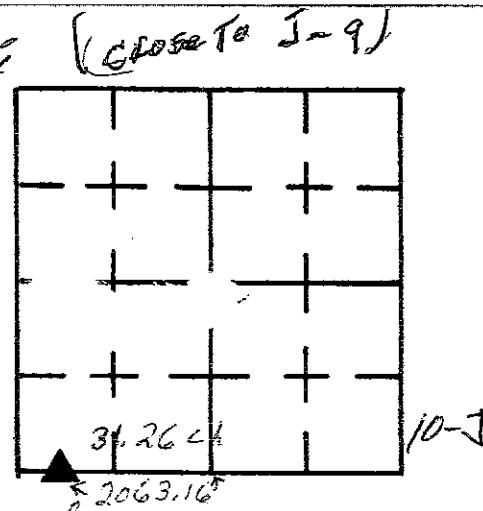
METHOD of ESTABLISHMENT Found Road Nail in Middle

Morris Town Road on the South Line of above section, set offsets

2' to the South & East. dug & found stone 6" deep
(stone) 8" N & S. x 2" E & W. Set 2 R.K. SPIKES 9" deep 6"
East & West of notch found in stone.

← OVER →

NOTE: Stone
is EAST of
Corner 59
Close To
9J
(1 of 2)



REFERENCE	DISTANCE	DESCRIPTION
(1)	26.89'	R.K. NAIL S. SIDE 14" Hackberry 8" up
(2)	18.25'	R.K. NAIL S. SIDE Round wooden corner post 7" up
(3)	51.21	R.K. NAIL E. SIDE UTILITY Pole R.F.M.C. #04747 9"
(4)	74.92	R.K. NAIL S. SIDE UTILITY Pole R.F.M.C. 4"
(5)	32.31	S.E. corner of James Wilson's Monument (on Ground)
(6)	32.34	N.E. () () () () () ()
OFFSET	2.62'	R.K. NAIL in pavement S.E. of Stone
OFFSET	4.12'	() () () () East () ()
		set R.K. over stone

Close To
9J
(2 of 2)

STONE TO OFFSETS S.E. 2.62' & East 4.12'
STONE WAS SET IN 1889 31.26 WEST OF
CORNER C ^{SECT #} 16-T13N-R7E.

STONE TO AD NAIL FOUND N. 0.11' & E. 2.18'

SECTION CORNER RECORD

SHELBY COUNTY, INDIANA

Sec. 29 T. 13 R. 7

DATE 1/21/86

REW P.C. L MAY

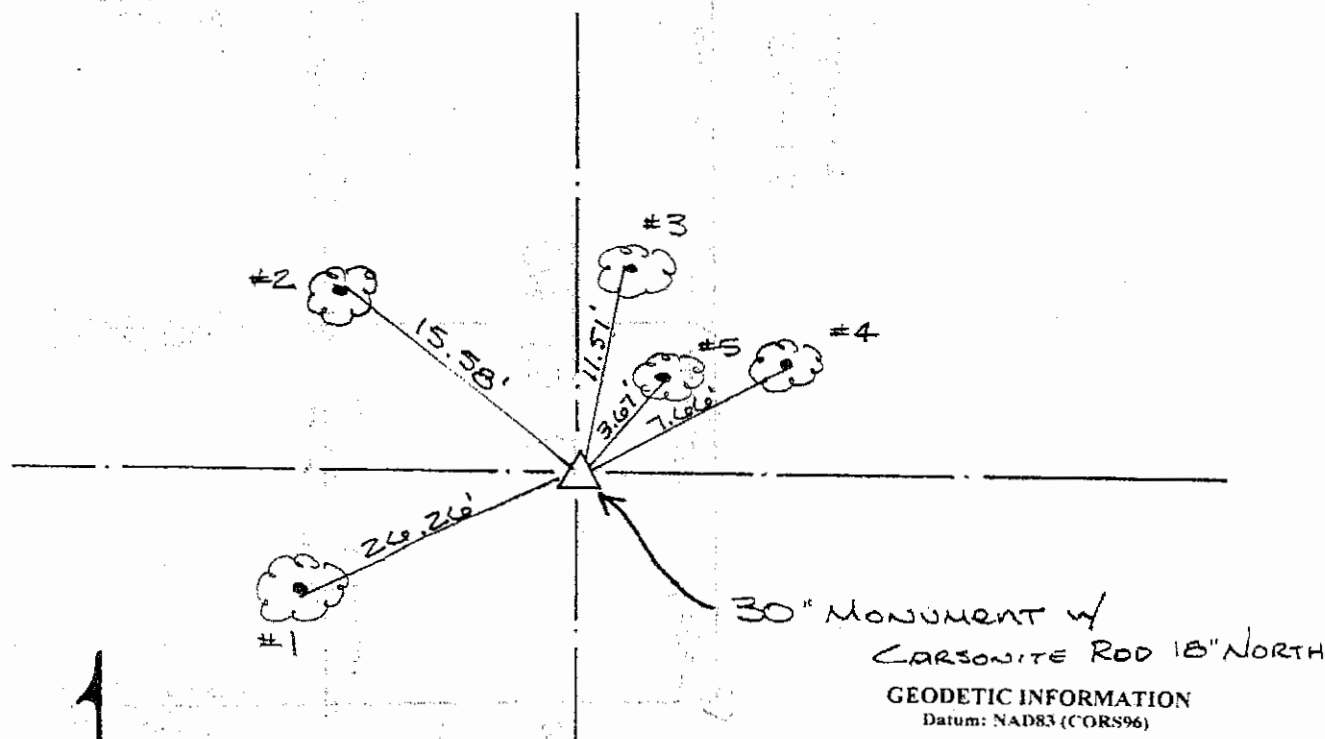
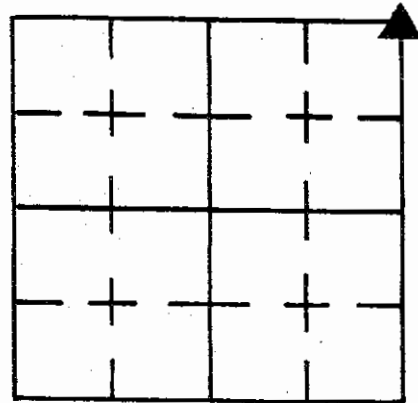
St. D. RIVERS Rod MCGAHA/SINCLAIR

TYPE of MARKER 30' Monument Cond. Just Set

METHOD of ESTABLISHMENT NOT MUCH IN WAY OF PHYSICAL EVIDENCE

FOUND, FOUND LITTLE TRACE OF OLD FENCE LINE RUNNING E-W AND SHORT STRAND OF WIRE RUNNING SOUTH NEAR APPROX LOCATION OF THIS CORNER. AT SMALL POST THAT APPEARS TO BE AT THE INTERSECT. OF FENCES, A SEARCH WAS MADE FOR STONE, BUT NONE FOUND. BY ISLEY BK 13-17 (1907) STONE WAS FOUND, BUT BY ISLEY BK 20-52 (1920) ONLY A
 (CONT'D ON BACK)

9R
(1 of 2)



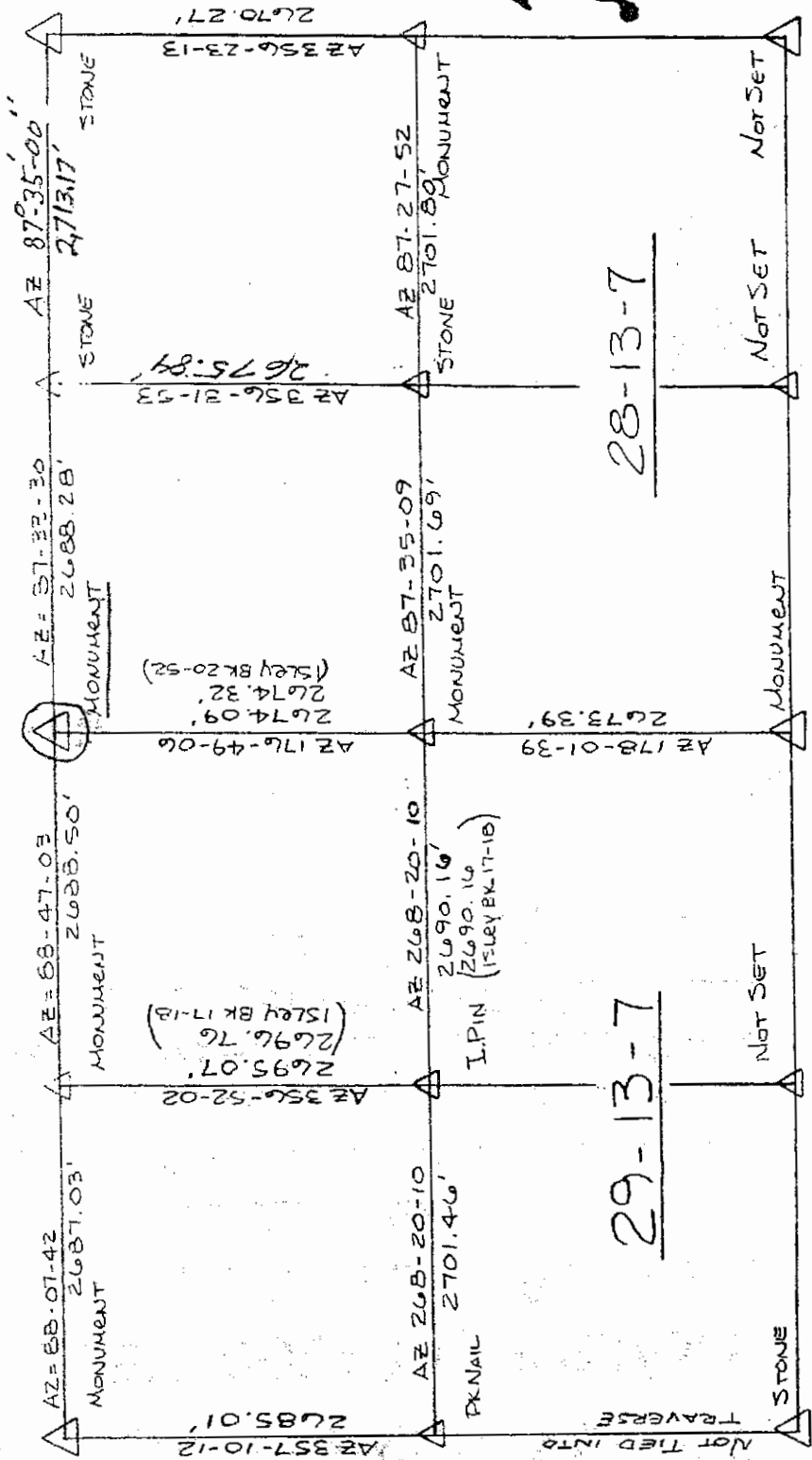
GPS REF. 09 R
28-13-7
DATE: Received
05/18/2015
BY: Entered 06/01/2015
C. Droddy
NORTHING:
1568498.54
EASTING:
301346.61

DISCLAIMER
The section corner coordinates annotated hereon have been obtained with RIK GPS methods by personnel of Shelby County Surveyor. No guarantee is made to the correctness or accuracy of these values and they have been provided for recovery and verification purposes only. The Shelby County Surveyor's Office will not be held liable for errors or negligence in part by the surveyor who does not physically determine the location of section lines, perform in compliance with **Indiana Title 865, Article 1, Rule 12-10** of the Administration Code. These coordinates will have no legal weight of authority unless monument and all its accessories have been obliterated.

REFERENCE	DISTANCE	DESCRIPTION
1	26.26'	PK NAIL 7" UP SOUTH SIDE 9" TREE
2	15.58'	PK NAIL 6" UP N.E. SIDE 9" PAPA TREE
3	11.51'	PK NAIL 6" UP WEST SIDE 6" TREE
4	7.66'	PK NAIL 6" UP SOUTH SIDE 24" SYCAMORE
5	3.67'	PK NAIL 7" UP SOUTH SIDE 7" TREE

POST WAS FOUND. RAN TRANSVERSE OF SECT 29 & 28 AND FOUND THE FOLLOWING:
 FENCES + POSTS RUNNING E-W FROM N¹/₄ COR^{SECT 29} TO POST NEAR THIS
 CORNER HIT WELL WITH EACH OTHER NORTH & SOUTH, BUT PRORATION
 USING DISTANCE BETWEEN NW COR 29 & NE COR 28 COMPARING TO RECORD
 DISTANCE FALLS ± 19 FT EAST OF SAID POST. SINCE PRORATION
 WOULD BE THE PROPER METHOD OF RE-SETTING CORNER WE SET
 A 30" MONUMENT @ SAID PRORATION DISTANCE USING THE FENCE
 LINE RUNNING E-W FOR ALIGNMENT NORTH-SOUTH, SINCE
 IT RUNS ON A CONSISTANT BEARING THE ENTIRE LENGTH OF THE
 NE¹/₄ OF 29. WE DO NOT FEEL THE POST FOUND IS TRULY
 A CORNER POST BECAUSE OF ITS RATHER SMALL SIZE AND
 CONFIGURATION. ALSO THE PRORATION MISSES A GOOD SPLIT
 OF THE N-LINE OF 29 BY ONLY 1/2 FOOT IN TOTAL LENGTH.
 USING THE POST FOUND WOULD CAUSE BOTH SECTIONS TO HAVE
 LARGE DIFFERENCE IN THEIR RESPECTIVE NORTH LINE 1/4'S.

17C



SEE BK 24-27 & 26-12
 AND FILE ON THESE SECTIONS

SECTION CORNER RECORD

SHELBY COUNTY, INDIANA

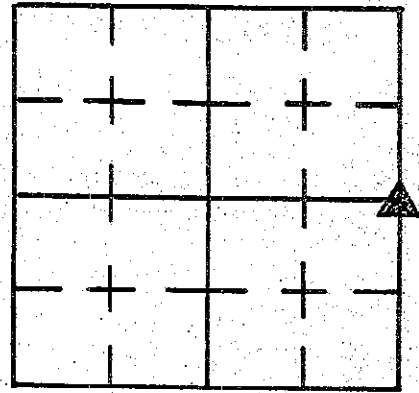
9T
(1 of 2)

Sec. 289 T. 13 R. 7

DATE 1/21/86

CREW P.C. L. May

Asst. D. Rivers Rod McGAHA/SINCLAIR



TYPE of MARKER 30" Monument Cond. Just Set

METHOD of ESTABLISHMENT No Physical Evidence Remains Since

Area Around Stone's Location is Now Entirely in a Plowed Field.

Ran Traverse and found the line from the W 1/4 corner of section runs straight thru the center of section and three fence post found east of center of section. We therefore extended this

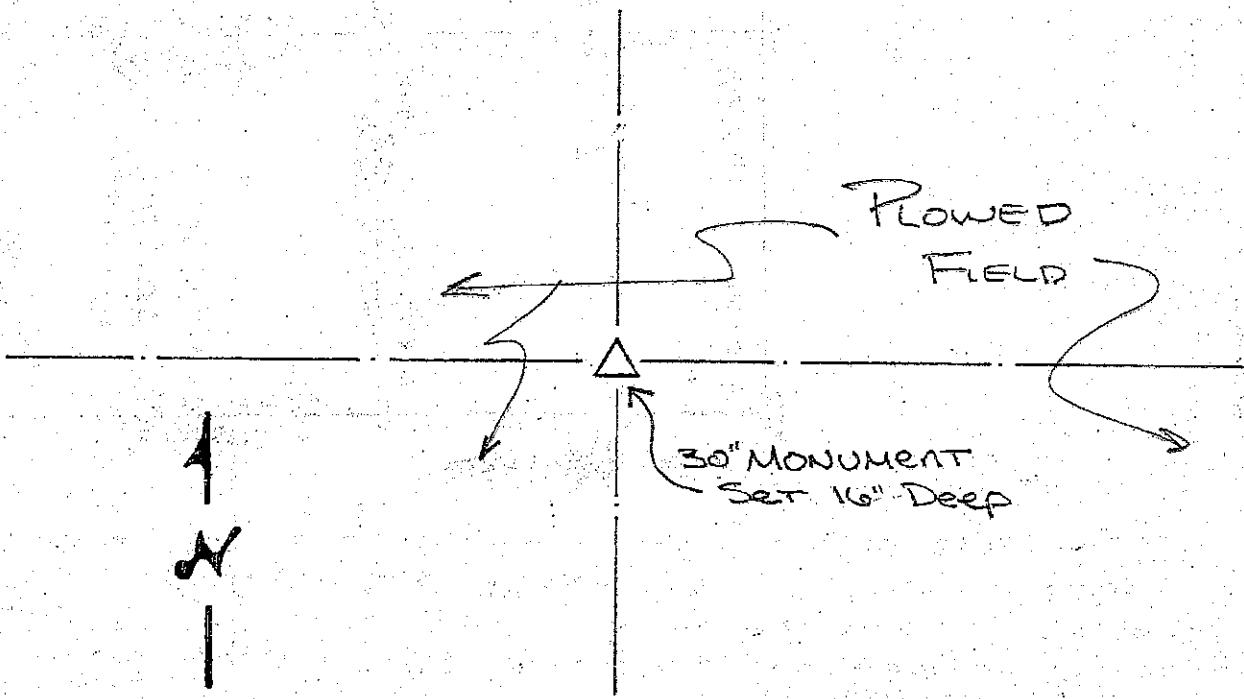
line and used distance found in Isley Bk 18-17 of 2690.16

(to the old corner post at the end of an old lane, said post was used by Isley as the 1/4 corner for setting several

stones at property corners between Cor "N" & "L" this section.

Also see Isley Bk 19-1), and set 30" monument 16" below ground.

(CONT'D ON BACK)



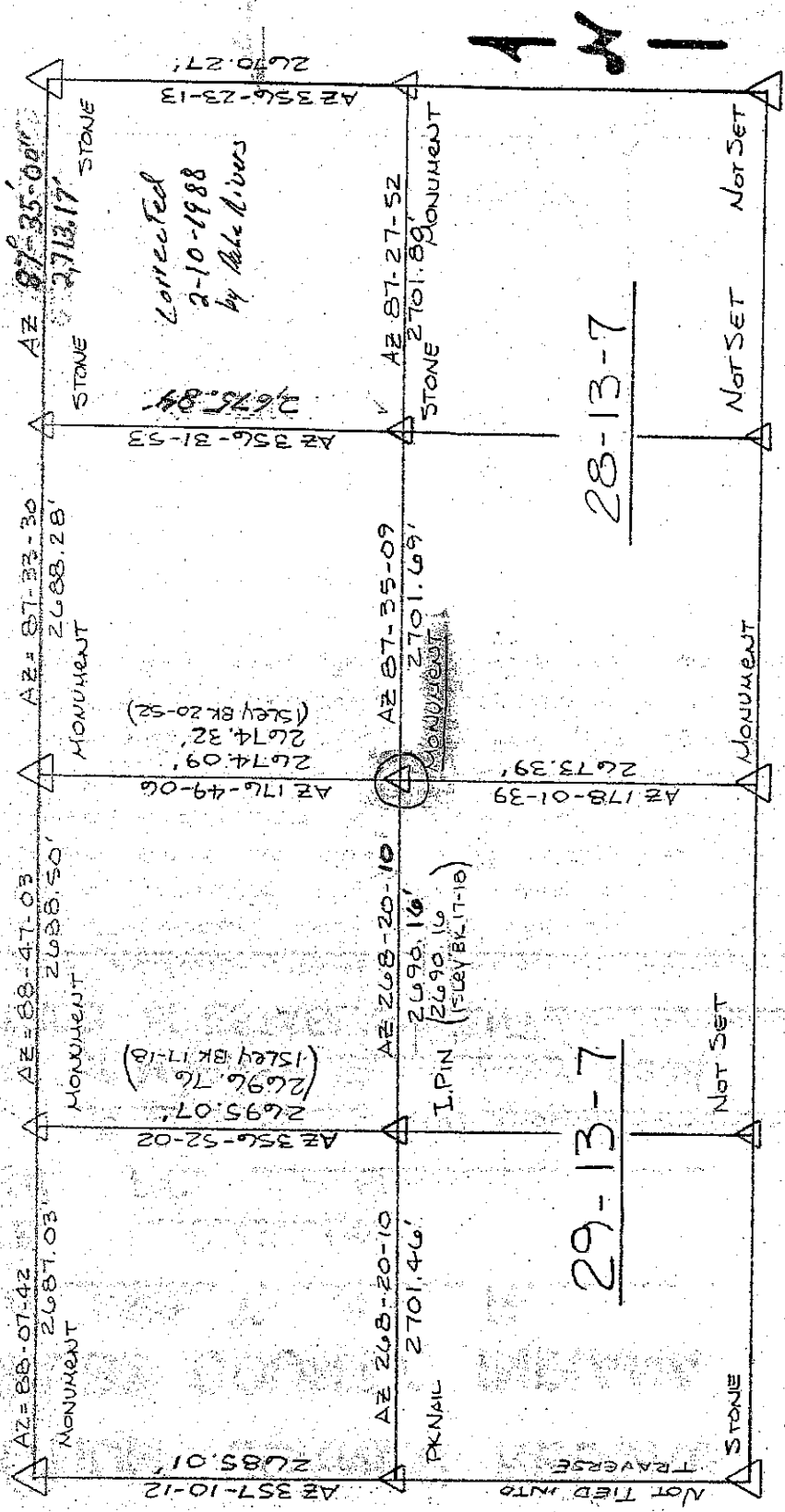
REFERENCE	DISTANCE	DESCRIPTION
-----------	----------	-------------

GEODETIC INFORMATION

Datum: NAD83 (CORS96)

GPS REF. KUHN 125	<p>DISCLAIMER</p> <p>The section corner coordinates annotated hereon have been obtained with RTK GPS methods by personnel of Shelby County Surveyor. No guarantee is made to the correctness or accuracy of these values and they have been provided for recovery and verification purposes only. The Shelby County Surveyor's Office will not be held liable for errors or negligence in part by the surveyor who does not physically determine the location of section lines perform in compliance with Indiana Title 865, Article 1, Rule 12-10 of the Administration Code. These coordinates have no legal weight of authority unless monument and all its accessories have been obliterated.</p>
DATE: 11/09/2011	
BY: T. Sumerford C. Droddy	
NORTHING: 1565824.896	
EASTING: 301387.820	

SEARCH MADE IN AREA FOR ANY BROKEN OFF REMAINS OF OLD CORNER POST BUT NONE WAS FOUND. BY TRAVERSE WE FOUND THIS CORNER HITS $\pm 2'$ SHORT OF ISLEY DIST. BETWEEN HERE AND THE NE COR SECT 29 (ISLEY BK 20-52) AND IS ONLY $\pm 5'$ NORTH OF A TRUE SPLIT OF THE ENTIRE EAST SIDE OF SECTION. HOWEVER THE SAME BOOK AND PAGE STATES THAT HE FOUND A LIMESTONE NORTH OF THE CORNER POST AT THE OTHER POST NORTH ACROSS LANE AND WAS MARKED "L29" BUT HE GIVES NO DISTANCE. BY DEED RECORD 180-228 AN EASEMENT OF 20' OFF THE ENTIRE SOUTH END OF NE/4 OF 29 IS CALLED FOR. THIS MIGHT GIVE AN INDICATION OF HOW FAR NORTH HE FOUND IT, BUT THE POSITION OF THE LANE WOULD THEN DIFFER FROM THAT CALLED FOR BY DEED. BASED ON TESTIMONY OF LOCAL OWNERSHIP THE FENCE ON SOUTH SIDE OF THE LANE IS THE SAME FENCE THAT HAS ALWAYS BEEN THERE AND THE LANE HAS ALWAYS BEEN WHERE IT NOW EXISTS. BY TRAVERSE WE CHECKED THE LINE RUNNING




East that the center of section and compared it to existing properties North & South of this 1/4 Section line. We found because the corner North 20' would make things in the adjoining section much worse. Since no remains of the stone could be found below the surface we decided to stay with our previous decision of placing the corner at the location of the corner post first used by Isley. No ties were available.

SECTION CORNER RECORD

SHELBY COUNTY, INDIANA

9V
(1 of 2)



Sec. 29 T. 13 R. 7

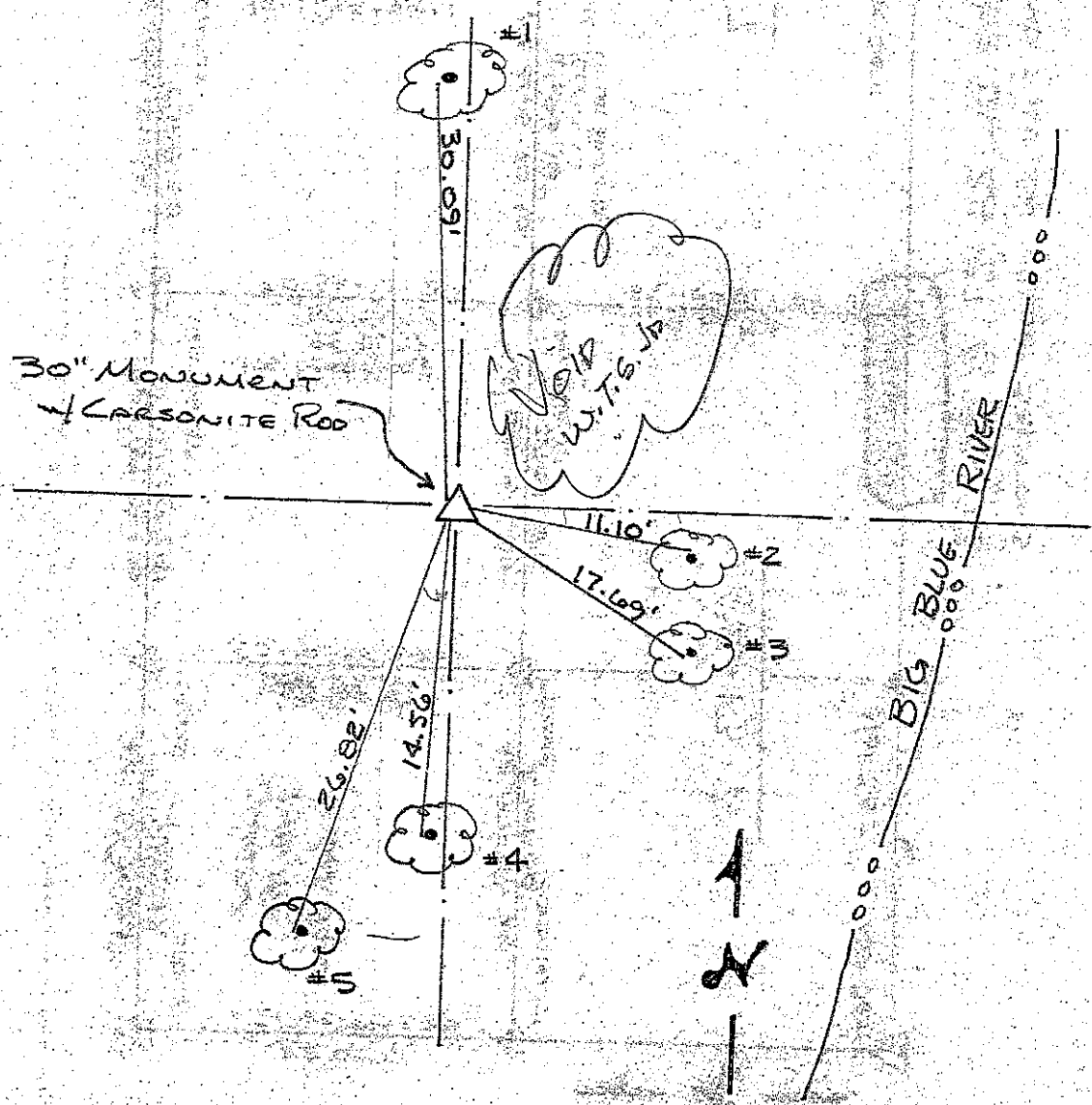
DATE 1/21/06

CREW P.C. D. Rivers

Inst. Rod R. McGAHA

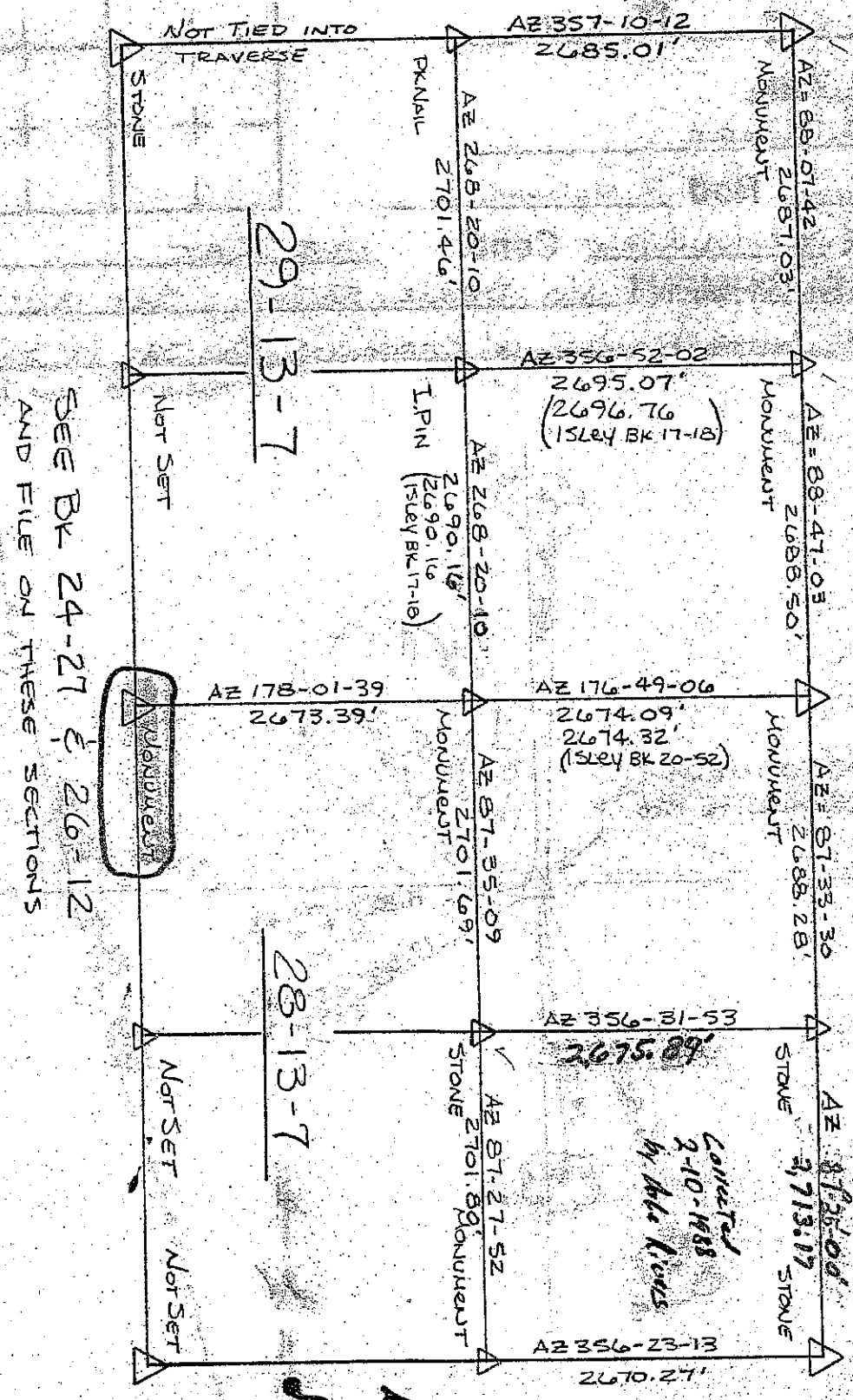
TYPE of MARKER 30" Monument Cond. Just Set

METHOD of ESTABLISHMENT No Stone Found, Set 30" Monument @ Fence Lines Intersection, 6' CARSONITE ROD SET 12" SOUTH of.
(CONT'D ON BACK)



REFERENCE	DISTANCE	DESCRIPTION
1	30.09'	PK NAIL 17" UP WEST SIDE 18" ELM
2	11.10'	PK NAIL 42" UP NORTH SIDE 18" ELM
3	17.69'	PK NAIL 60" UP S.W. SIDE 12" SYCAMORE
4	14.56'	PK NAIL WEST MOST ROOT OF 28" ELM
5	26.82'	PK NAIL 9" UP WEST SIDE 8" ELM

GPS REF. Kuhn 126 09V	DISCLAIMER The section corner coordinates annotated hereon have been obtained with RTK GPS methods by personnel of Shelby County Surveyor. No guarantee is made to the correctness or accuracy of these values and they have been provided for recovery and verification purposes only. The Shelby County Surveyor's Office will not be held liable for errors or negligence in part by the performer who does not physically determine the location of section lines perform in compliance with Indiana Title 865, Article 1, Rule 12-10 of the Administration Code. These coordinates have no legal weight of authority unless monument and all its accessories have been obliterated.
DATE: 11/09/2011	
BY: T. sumerford C. Droddy	
NORTHING: 1563147.11	
EASTING: 301452.60	



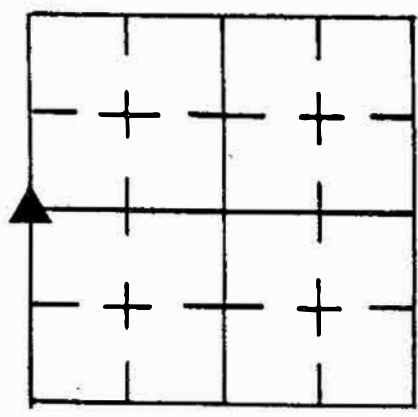
SEE BK 24-27 & 26-12
AND FILE ON THESE SECTIONS

1 1 1

SECTION CORNER RECORD

SHELBY COUNTY, INDIANA

9X
(1 of 2)



Sec. 33 T. 13 R. 7

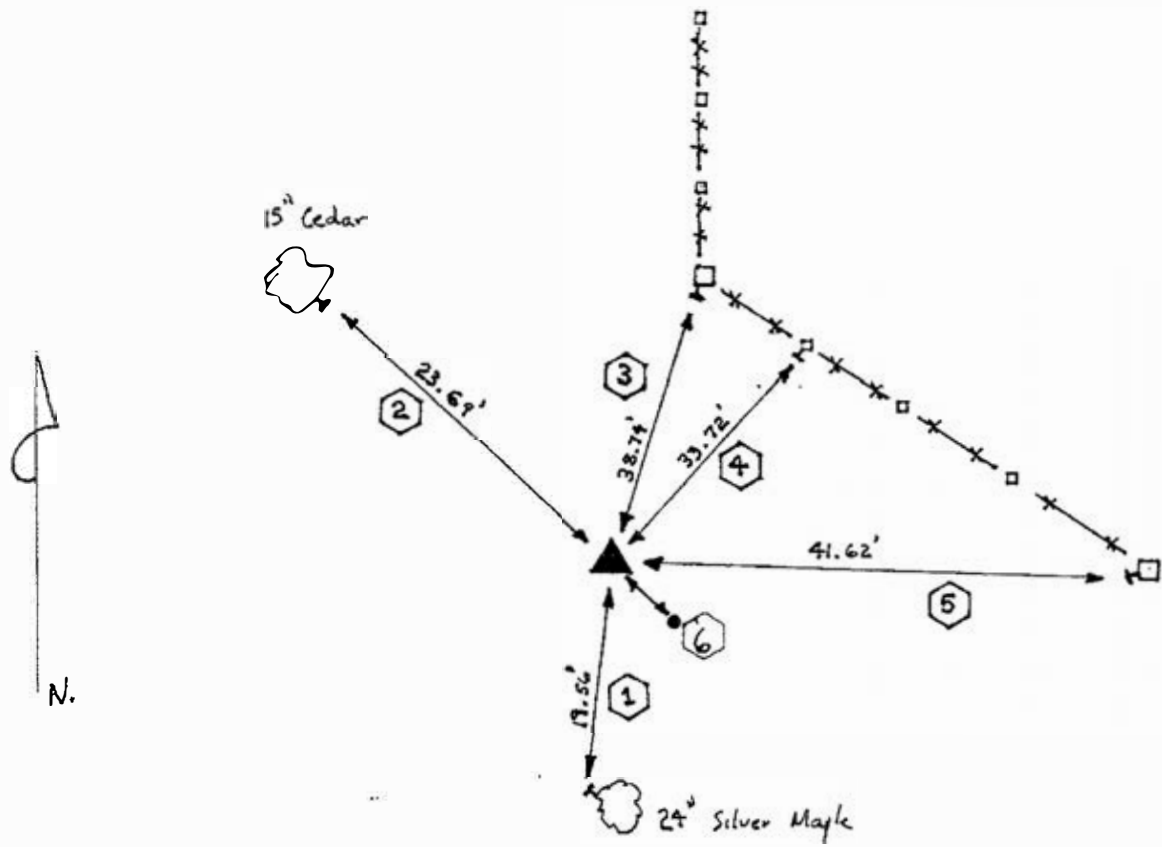
DATE 6 / 28 / 90

CREW P.C. William Taylor

Inst. James Johnson Rod _____

TYPE of MARKER Stone Cond. Good

METHOD of ESTABLISHMENT STONE IS ON SURFACE OF GROUND, FOUND "X" ON TOP. 1.88' FROM REBAR S.E.



GEODETIC INFORMATION
Datum: NAD83 (CORS96)

GPS REF. P Corner
09X
DATE: Received
12/14/2015 T. Sumerford
BY: Entered 12/14/2015
C. Drodgy
NORTHING:
1560486.29
EASTING:
301494.68

DISCLAIMER
The section corner coordinates annotated hereon have been obtained with RTK GPS methods by personnel of Shelby County Surveyor. No guarantee is made to the correctness or accuracy of these values and they have been provided for recovery and verification purposes only. The Shelby County Surveyor's Office will not be held liable for errors or negligence in part by the surveyor who does not physically determine the location of section lines perform in compliance with Indiana Title 865, Article 1, Rule 12-10 of the Administration Code. These coordinates will have no legal weight of authority unless monument and all its accessories have been obliterated.

REFERENCE	DISTANCE	DESCRIPTION
①	19.56'	PK Nail W. Side of 24" Silver Maple 1' off ground
②	23.69'	Nail E. Side of 15" Cedar 1.5' off ground
③	38.74'	Nail S. Side of corner post 1' off ground
④	33.72'	PK Nail S. Side of brace post 1' off ground
⑤	41.62'	PK Nail S. Side of corner post 1' off ground
⑥	1.88	REBAR S.E. FROM STONE

SECTION CORNER RECORD

SHELBY COUNTY, INDIANA

Sec. 33 T. 13 R. 7

DATE 10/22/19

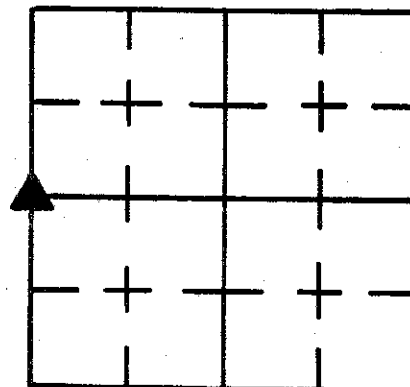
CREW P.C. J. Whitlock

Inst. R. Wall Rod S. Curren

TYPE of MARKER 1. Pin Cond. Best Over

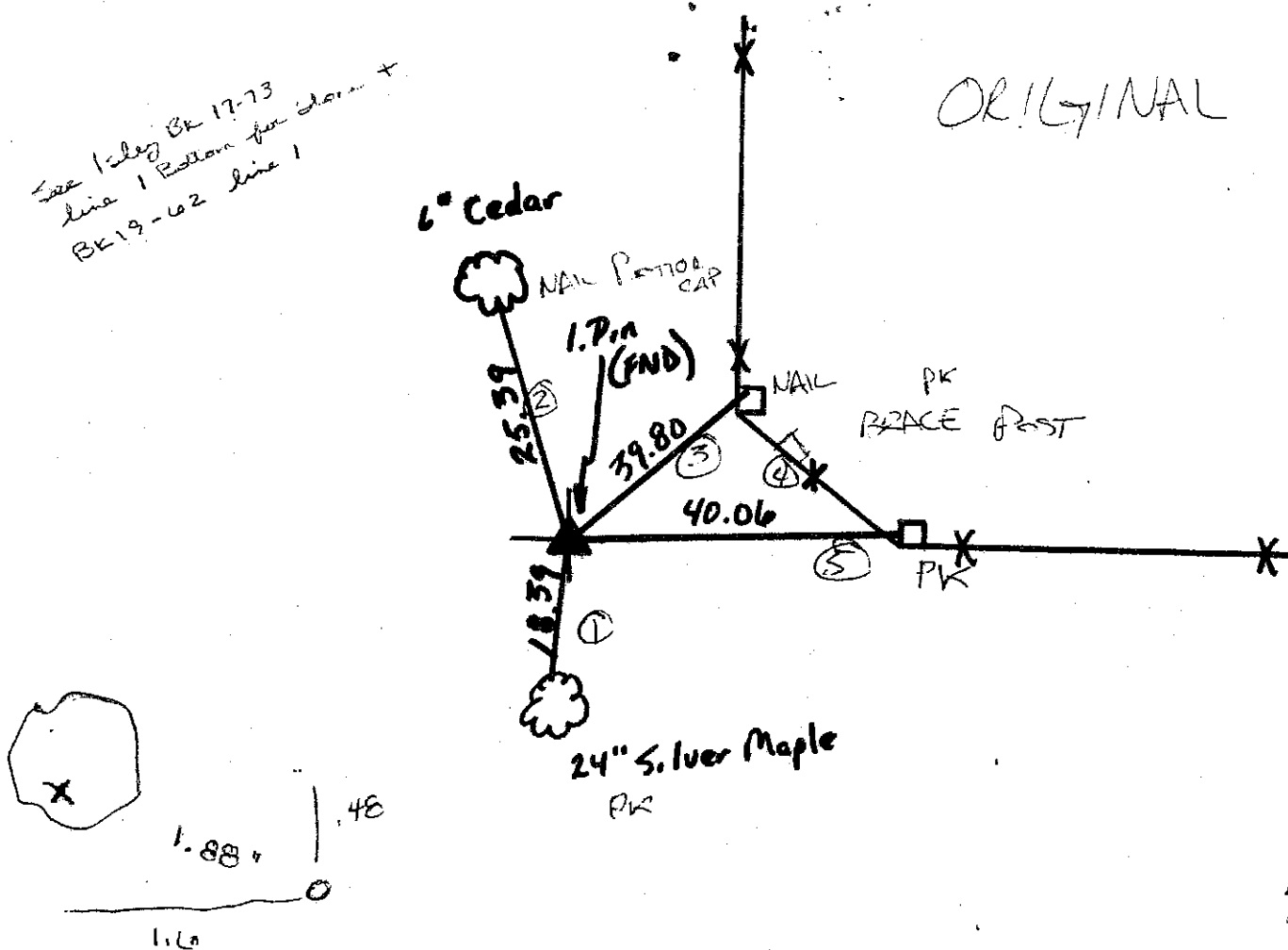
METHOD of ESTABLISHMENT Found

9X
(2 of 2)



See Kelly Bk 17-73
line 1 Bottom for chain +
BK 19-62 line 1

ORIGINAL

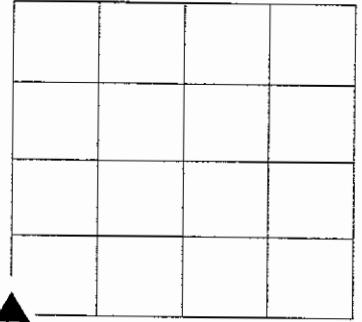


REFERENCE	DISTANCE	DESCRIPTION
1	18.39	Nail in W. Side 24" Silver Maple
2	25.39	" " E. " 6" Cedar
3	39.80	" " S. " Cor. Post
4	40.06	" " " " " "
1	19.56	PK W SIDE 24" SILVER MAP 1'
2	23.69	NAIL " E " 8" CEDAR 1.5'
3	38.74	" S " LOWER POST 1'
4	53.72	PK S " BRACE POST 1'
5	41.62	PK S " CORNER POST 1'


SECTION CORNER RECORD
SHELBY COUNTY, INDIANA
S.33 T. 13N R. 7E

09Z Ref. No.

DATE: 12/14/2015
CREW: T. Sumerford; S. Sumerford
OLD RECORD REF:
MARKER TYPE: Rebar with County Disk



Established per Shelby County Ties



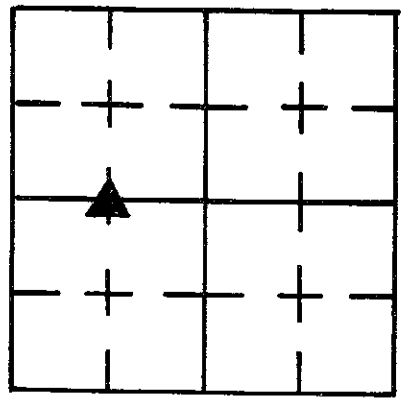
REF #	DISTANCE	DESCRIPTION

GEODETTIC INFORMATION
Datum: NAD83 (CORS96)

GPS REF. Z Corner	DISCLAIMER The section corner coordinates annotated hereon have been obtained with RTK GPS methods by personnel of Shelby County Surveyor. No guarantee is made to the correctness or accuracy of these values and they have been provided for recovery and verification purposes only. The Shelby County Surveyor's Office will not be held liable for errors or negligence in part by the surveyor who does not physically determine the location of section lines perform in compliance with Indiana Title 865, Article 1, Rule 12-10 of the Administration Code. These coordinates will have no legal weight of authority unless monument and all its accessories have been obliterated.
09Z Z Corner	
DATE: Received 12/14/2015	
T. Sumerford	
ENTERED BY: 12/14/2015	
C. Droddy	
NORTHING:	
1557805.39	
EASTING:	
301527.66	

SECTION CORNER RECORD SHELBY COUNTY, INDIANA

100
(1 of 2)



Sec. 21 T. 13 R. 7

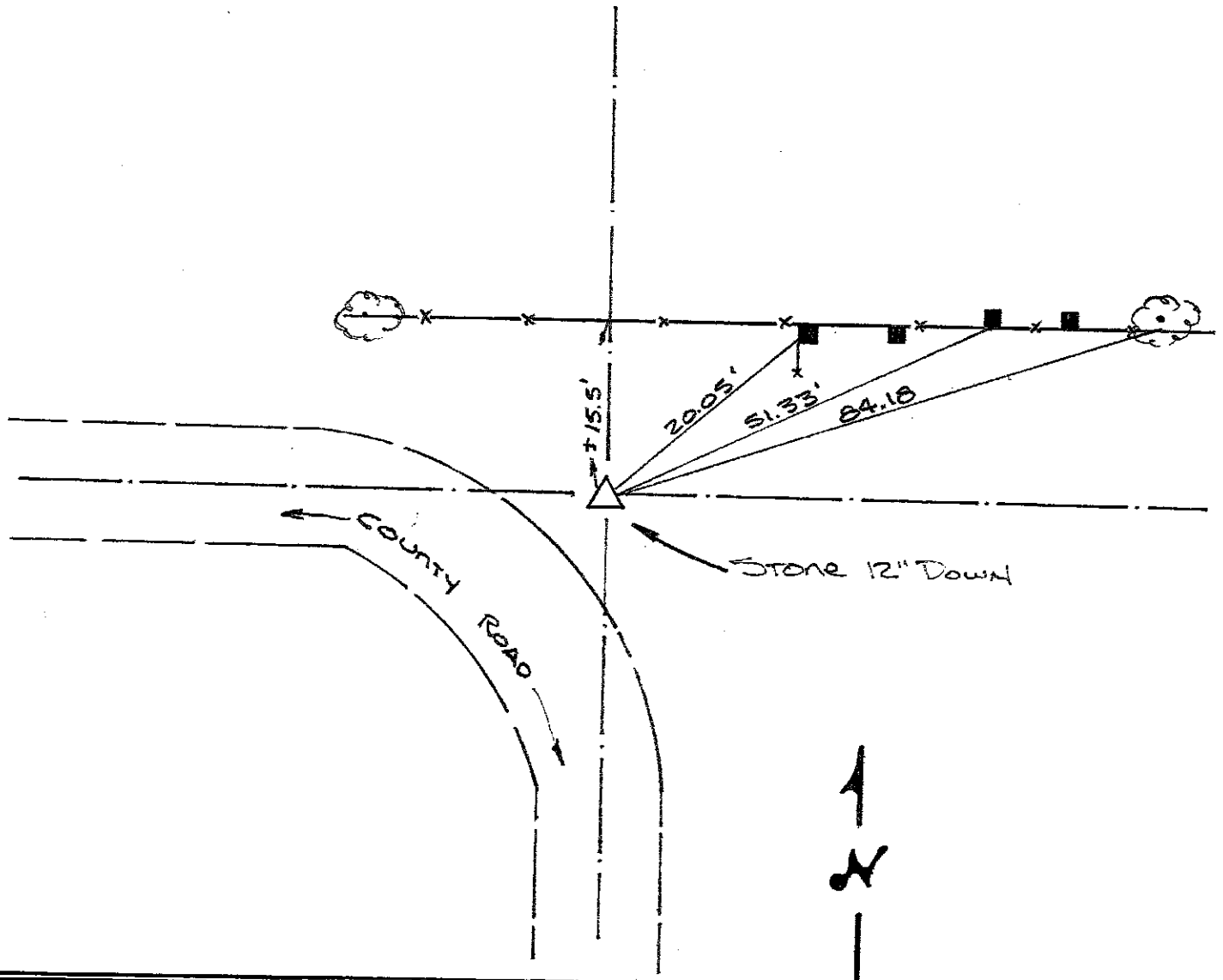
DATE 8/7/85

CREW P.C. D. RIVERS

Inst. Rod SINCLAIR / SMOTHERS

TYPE of MARKER Stone (Lime) Cond. GOOD

METHOD of ESTABLISHMENT FROM S. KUHN 1978 SURVEY + T. SUMMERFORD SURVEY 1975, FOUND Stone 12" DOWN w/ 1. Pin on NORTH SIDE AGAINST
(CONT'D ON BACK)



REFERENCE	DISTANCE	DESCRIPTION
1	20.05'	PK Nail 20" UP West Side Square Wood Corner Post
2	51.33'	PK Nail 12" UP South Side 3RD Post East of Corner Post (#1)
3	84.18'	PK Nail 9" UP South Side 11" Wild Cherry
4		

AS PLACED BY T. SUMMERFORD

Stone, Stone is LIMESTONE + MEASURES 7" N-S X 6" E-W

PLACED CUT "X" ON HIGH POINT. NOTHING SET ON SURFACE

SECTION CORNER RECORD

SHELBY COUNTY, INDIANA

11G
(1 of 1)

Sec. 9 T. 13N R. 7E

DATE 10/26/1988

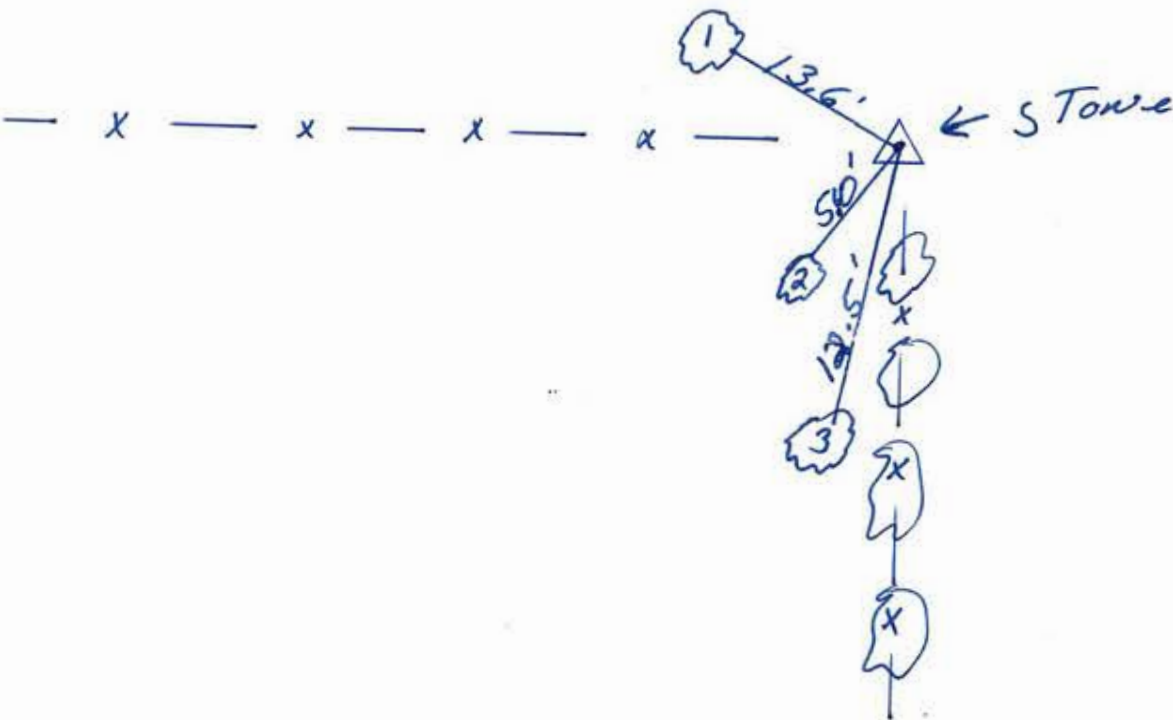
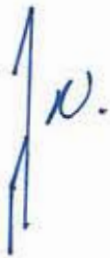
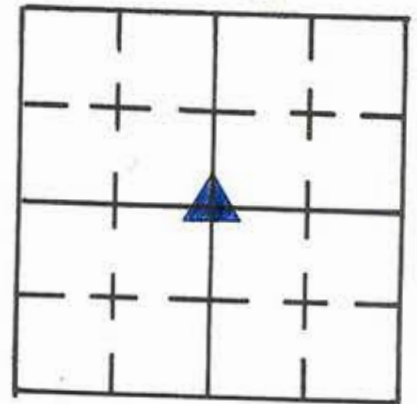
CREW P.C. John Hill

Inst. _____ Rod Phill Short

TYPE of MARKER Limestone Cond. Good

METHOD of ESTABLISHMENT Found Limestone North Side
old corner post 1' deep Stone 7" N. To S. X 2" E. To W.
Corner post had fallen over

11-G



REFERENCE	DISTANCE	DESCRIPTION
1.	13.6'	P.K. NAIL S. SIDE 4" TREE 16" UP
2.	5.0'	P.K. NAIL N. SIDE 5" TREE 12" UP
3.	12.5'	P.K. NAIL N. SIDE 10" MURBERRY 25" UP
		Placed orange carsonite Rod Near Stone

SHELBY COUNTY, INDIANA
Sec. 16 T. 13 R. 7

DATE:
CREW:
OLD RECORD REF:
MARKER TYPE:

▲ Ref. No.

Method of Establishment
*RECOVERED SHELBY COUNTY SURVEY
 MONUMENT*




Drawing Not To Scale

REF#	DISTANCE	DESCRIPTION
		<i>ELEVATION 789.13'</i>


GEODETTIC INFORMATION
Datum: NAD83 (CORS96)

GPS REF. <i>593</i>	DISCLAIMER The section corner coordinates annotated hereon have been obtained with RTK GPS methods by personnel of Shelby County Surveyor. No guarantee is made to the correctness or accuracy of these values and they have been provided for recovery and verification purposes only. The Shelby County Surveyor's Office will not be held liable for errors or negligence in part by the surveyor who does not physically determine the location of section lines perform in compliance with Indiana Title 865, Article 1, Rule 12-10 of the Administration Code. These coordinates will have no legal weight of authority unless monument and all its accessories have been obliterated.
DATE: <i>11/27/18</i>	
BY: <i>SCOTT SUMERFORD</i>	
NORTHING: <i>1579217.03</i>	
EASTING: <i>303857.23</i>	

11J
11J



16 13 7 NE Corner NW 1/4
16 13 7

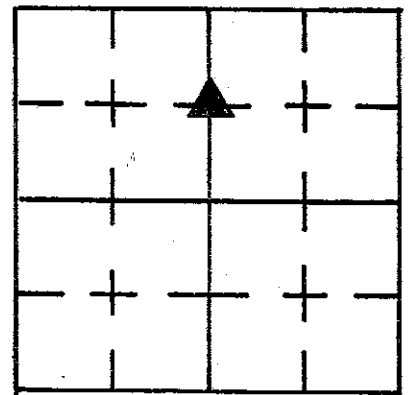


Shelbyville-Shelby County
Geographic Information System
25 W. Polk St.
Shelbyville, Indiana 46176

SECTION CORNER RECORD

SHELBY COUNTY, INDIANA

11K
(1 of 1)



Sec. 10 T. 13 R. 7

DATE 7 / 183

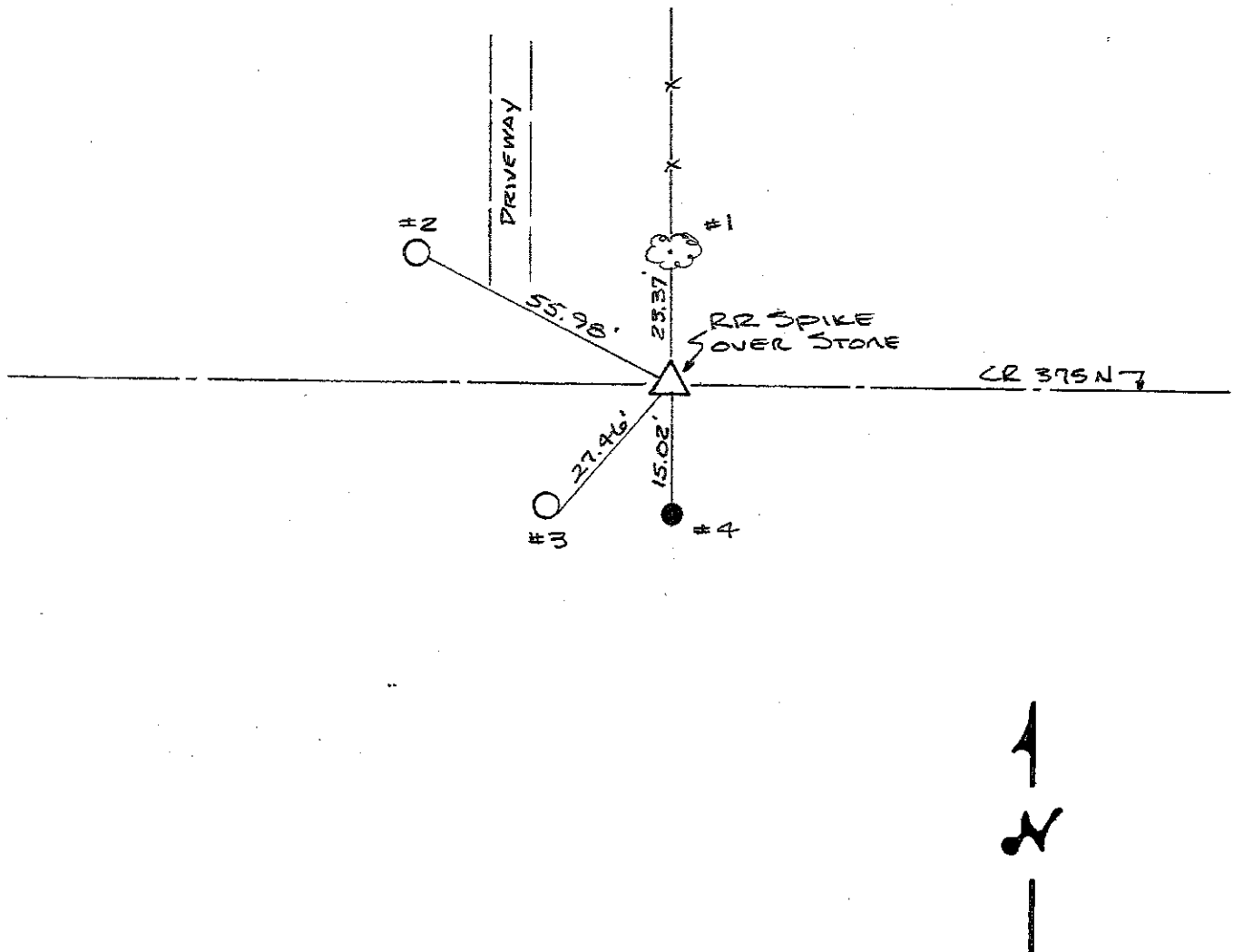
CREW P.C. _____

Inst. _____ Rod K. BURNS / D. RODE

TYPE of MARKER SLATE STONE Cond. GOOD

METHOD of ESTABLISHMENT NOTHING FOUND ON SURFACE SPLIT FENCE

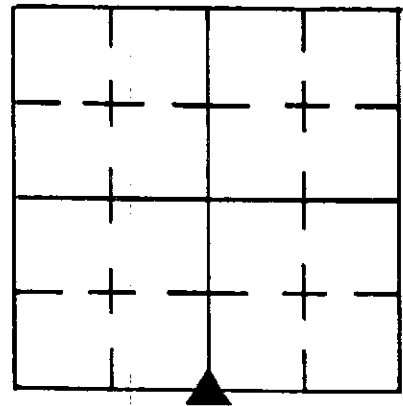
N-S AND FOUND STONE 1' DOWN (4 X 4 SQUARE SLATE), MARKED "X" ON MIDDLE, PLACE 4-RR SPIKES @ EQUAL DISTANCES, PLACED RR SPIKE ON SURFACE OVER STONE.



REFERENCE	DISTANCE	DESCRIPTION
1	23.37	PK NAIL SOUTH SIDE MULBERRY TREE 1' UP
2	55.98	PK NAIL SE SIDE REMC PWP # 017831 (F3-1-4) 4" UP
3	27.46	PK NAIL SE SIDE REMC PWP # 017830 6" UP
4	15.02	PK NAIL NORTH SIDE ROUND WOOD CORNER POST 8" UP
STRADDLE	3.00'	PK NAIL IN PVMT SE
STRADDLE	3.00'	PK NAIL IN PVMT SW

SECTION CORNER RECORD SHELBY COUNTY, INDIANA

11R
(1 of 2)



Sec. 21 T. 13 R. 7

DATE 7 / 25 / 85

CREW P.C. D. RIVERS

Inst. _____ Rod SINCLAIR/PRICE

TYPE of MARKER Stone Cond. Good

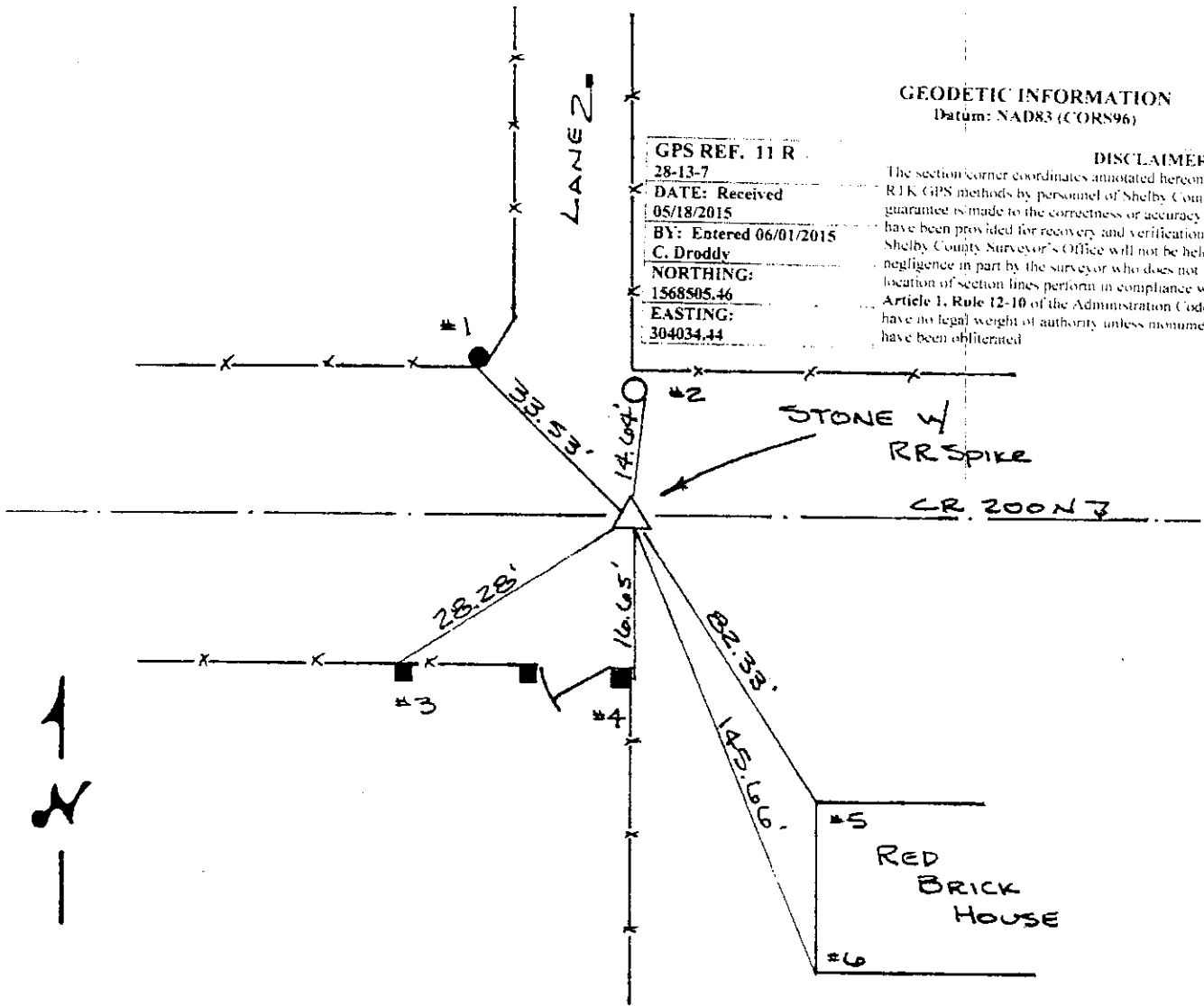
METHOD of ESTABLISHMENT Stone found 12" Below Surface by

T. SUMNER FORD L.S. in 1975, he placed a RR SPIKE ON SURFACE ABOVE the stone. I tied to the spike this DATE.

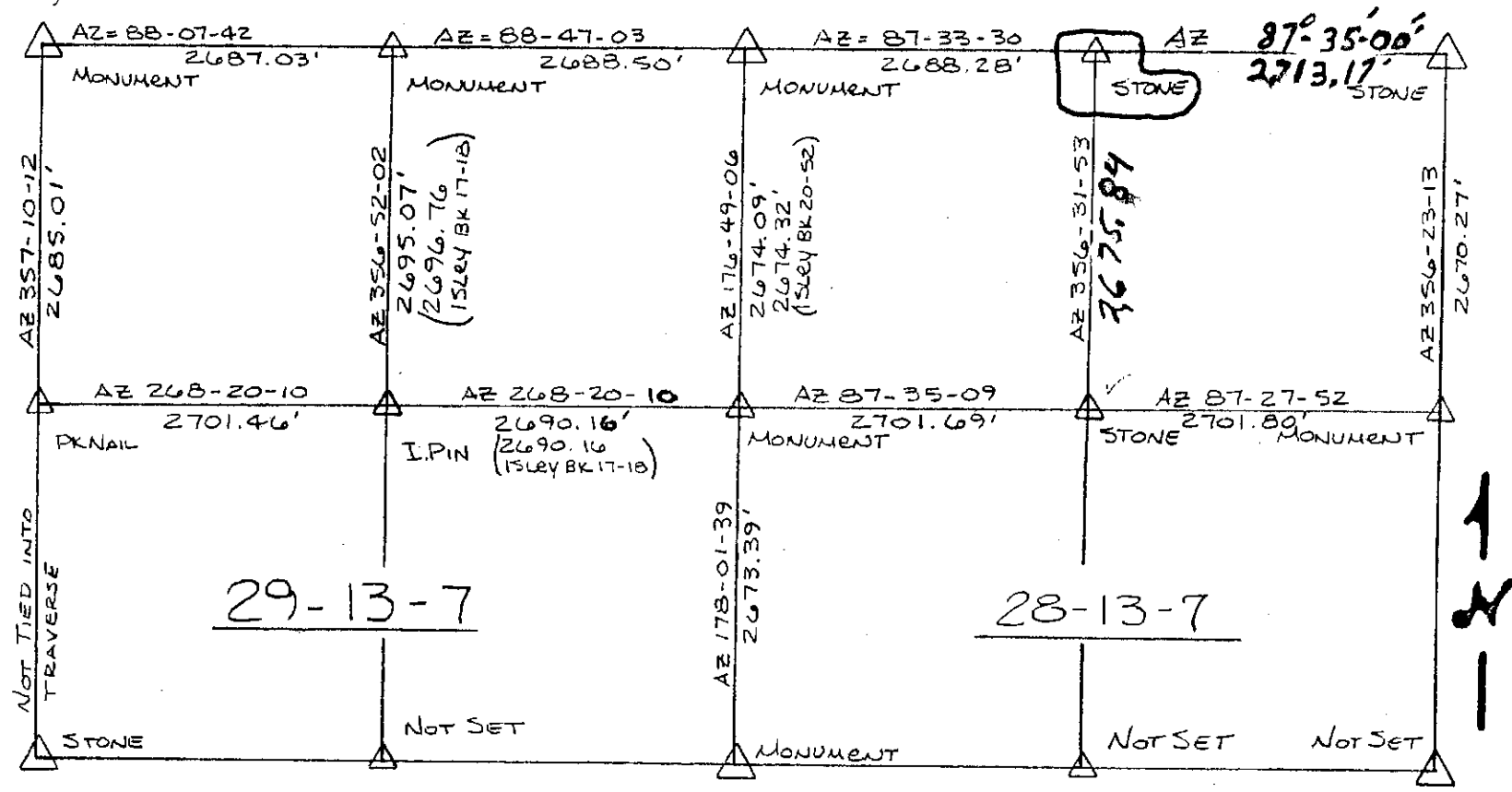
GEODETIC INFORMATION
Datum: NAD83 (CORS96)

GPS REF. 11 R
28-13-7
DATE: Received
05/18/2015
BY: Entered 06/01/2015
C. Dreddy
NORTHING:
1568505.46
EASTING:
304034.44

DISCLAIMER
The section corner coordinates annotated hereon have been obtained with RTK GPS methods by personnel of Shelby County Surveyor. No guarantee is made to the correctness or accuracy of these values and they have been provided for recovery and verification purposes only. The Shelby County Surveyor's Office will not be held liable for errors or negligence in part by the surveyor who does not physically determine the location of section lines perform in compliance with Indiana Title 865, Article 1, Rule 12-10 of the Administration Code. These coordinates have no legal weight of authority unless monument and all its accessories have been obliterated.



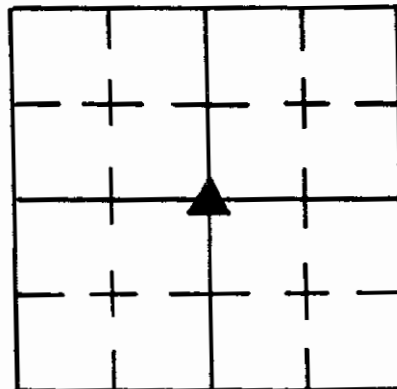
REFERENCE	DISTANCE	DESCRIPTION
1	33.53'	PK Nail 5" UP SOUTH SIDE ROUND WOOD POST @ 4' Pt.
2	14.64'	PK Nail 4" UP S.E. SIDE PSC of 1 Pwp # 258-996
3	28.28'	PK Nail 8" UP N.W. SIDE SQUARE WOOD BRACE POST
4	16.65'	PK Nail 8" UP EAST SIDE SQUARE WOOD CORNER POST
5	82.33'	N.W. CORNER RED BRICK HOUSE
6	145.666'	S.W. " " " "



SEE BK 24-27 & 26-12
AND FILE ON THESE SECTIONS

SECTION CORNER RECORD SHELBY COUNTY, INDIANA

11T
(1 of 2)



Sec. 28 T. 13 R. 7

DATE 1/21/86

PREPARED BY P.C. D. Rivers

Surveyor Rod R. McGAWA

TYPE of MARKER Stone Cond. GOOD

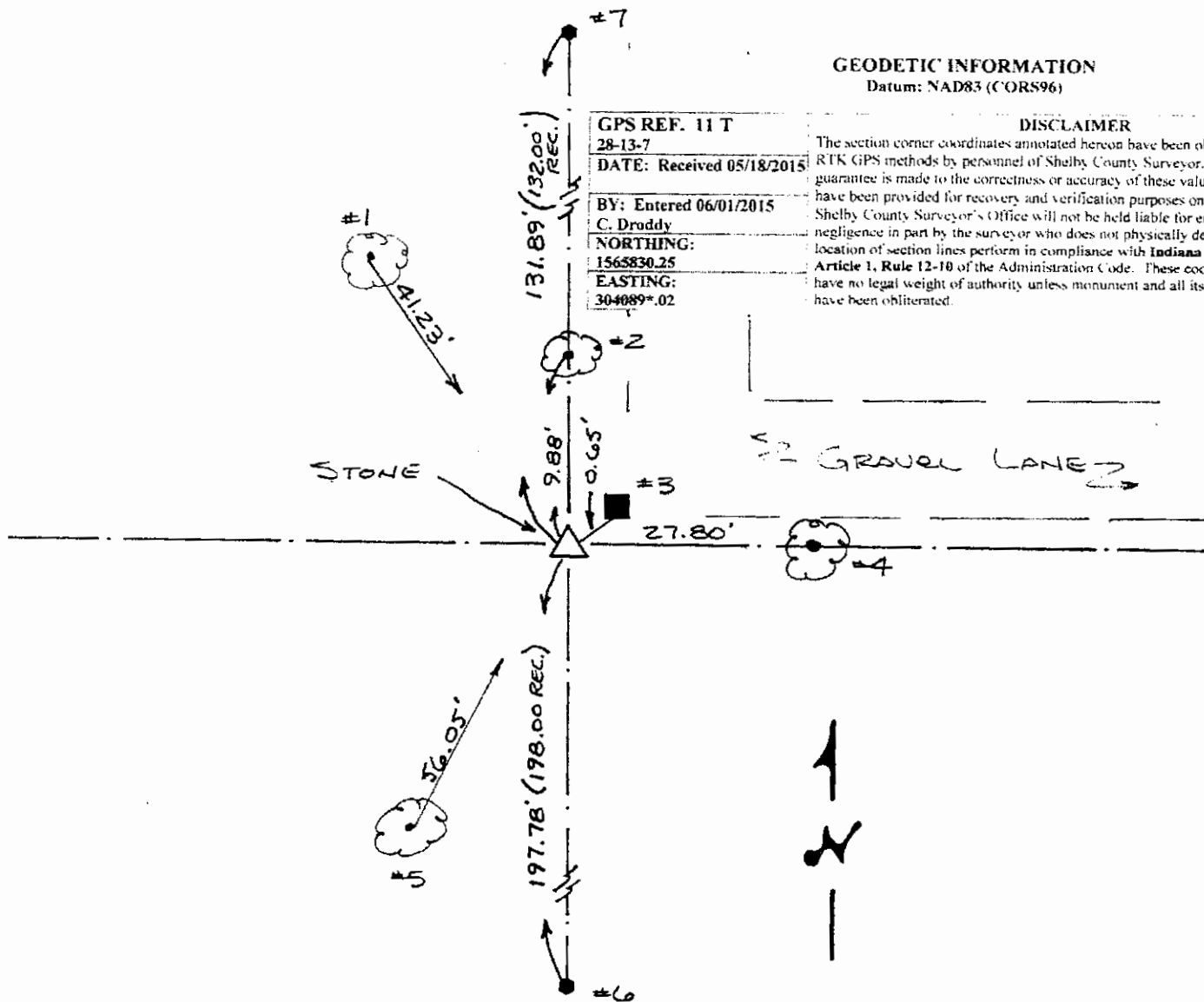
METHOD of ESTABLISHMENT Found, used by many Surveyors

w/ Surveys on file this office. Stone has cut "X" & measures

GEODETTIC INFORMATION
Datum: NAD83 (CORS96)

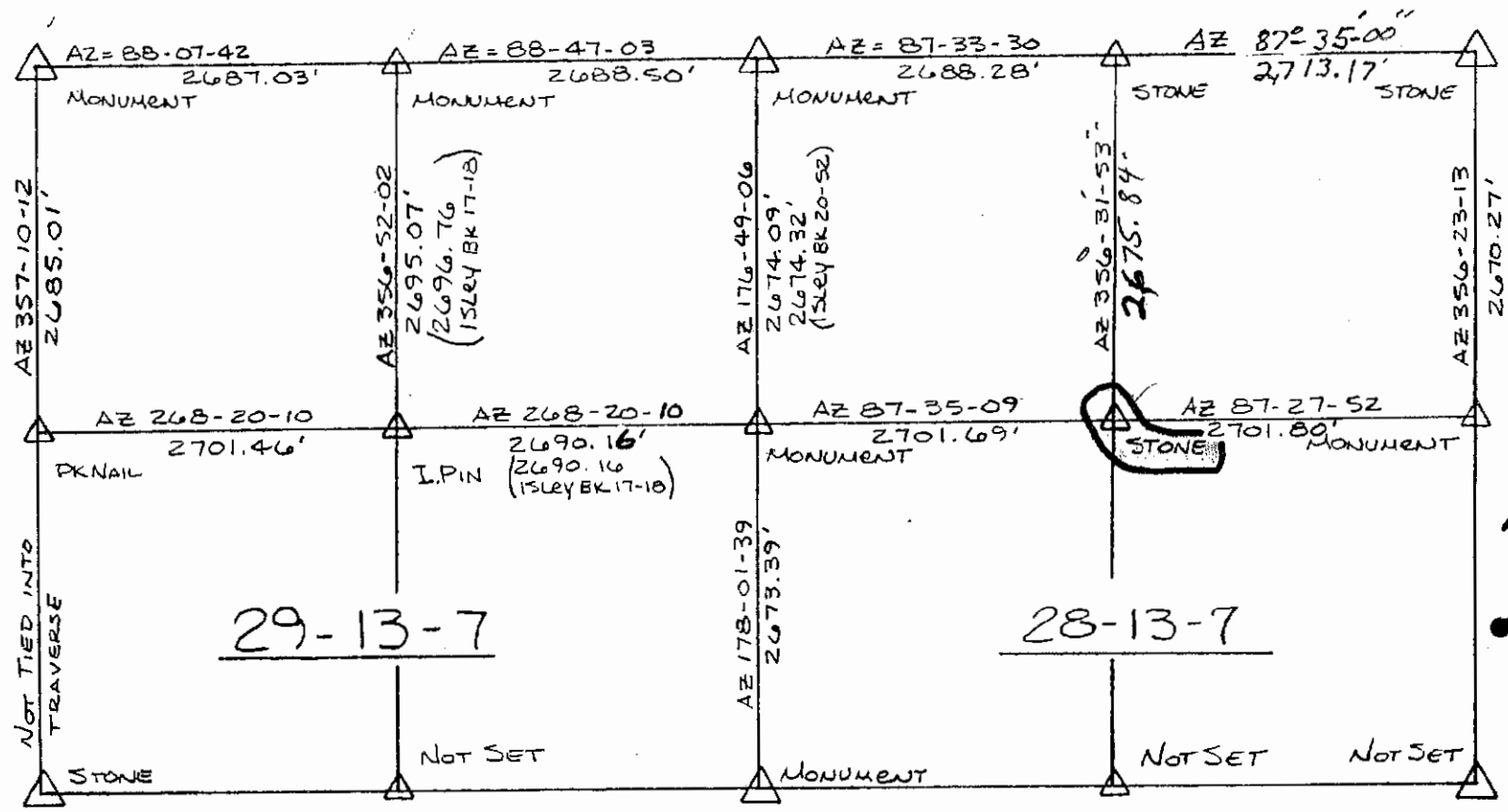
GPS REF. 11 T
28-13-7
DATE: Received 05/18/2015
BY: Entered 06/01/2015
C. Drodgy
NORTHING:
1565830.25
EASTING:
304089*.02

DISCLAIMER
The section corner coordinates annotated hereon have been obtained with RTK GPS methods by personnel of Shelby County Surveyor. No guarantee is made to the correctness or accuracy of these values and they have been provided for recovery and verification purposes only. The Shelby County Surveyor's Office will not be held liable for errors or negligence in part by the surveyor who does not physically determine the location of section lines perform in compliance with Indiana Title 865, Article 1, Rule 12-10 of the Administration Code. These coordinates have no legal weight of authority unless monument and all its accessories have been obliterated.



REFERENCE	DISTANCE	DESCRIPTION
1	41.23'	PK NAIL 6" UP SOUTH SIDE 16" APPLE TREE
2	9.88'	PK NAIL 8" UP WEST SIDE 6" APPLE TREE
3	0.65'	PK NAIL 3" UP SOUTH SIDE SQUARE WOOD CORNER POST
4	27.80'	PK NAIL 3" UP SOUTH ROOT 14" CHERRY TREE
5	56.05'	PK NAIL 6" UP EAST SIDE 17" APPLE TREE
6	197.78'	1. PIPE FOUND, SET BY EARLIER SURVEY (198.00' REC)
7	131.89'	" " " " " " " (132.00' REC)

Corrected
2-10-88
by Paula Rivers



SEE BK 24-27 & 26-12
AND FILE ON THESE SECTIONS

11/1/88

5" E-W x 6" N-S.
Stone is flush w/ surface

SECTION CORNER RECORD

SHELBY COUNTY, INDIANA

Sec. 28 T. 13 R. 7

DATE 8/8/00

CREW P.C. TAYLOR SUMELFORD

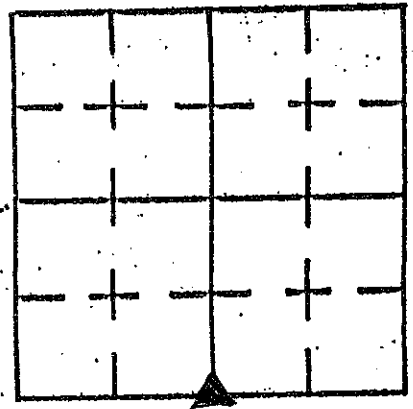
Inst. _____ Rod _____

TYPE of MARKER PERMANENT Cond. _____

METHOD of ESTABLISHMENT DUG NO STONE FOUND - PLACED CARBONITE

ROD AT PERMANENT SET MARKETS 1' SOUTH & 1' EAST OF ROD IN FENCE ROW

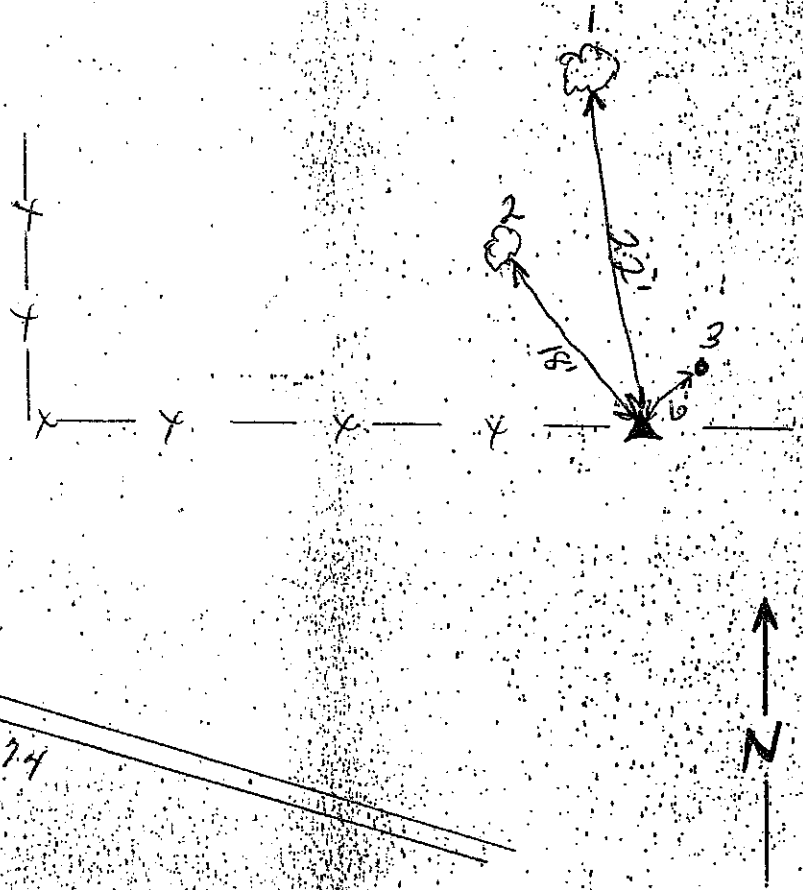
11V
(2 of 2)



11-V

KNIGHTSTOWN ROAD

I-74



REFERENCE	DISTANCE	DESCRIPTION
1	22'	5' DIA. OAK TREE
2	18'	8" DIA HUCKLEBERRY TREE
3	6'	10" DIA LOCUST TREE

SHELBY COUNTY, INDIANA
Sec. 33 T. 13 R. 7

DATE:
CREW:
OLD RECORD REF:
MARKER TYPE: *SHELBY CO. MONUMENT*

▲ Ref. No.

Method of Establishment
RECOVERED 9/27/16



Drawing Not To Scale

REF #	DISTANCE	DESCRIPTION
		<i>ELEVATION 776.00</i>

GEODETTIC INFORMATION
Datum: NAD83 (CORS96)

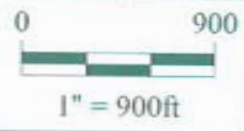
GPS REF. <i>345</i>	<p>DISCLAIMER</p> <p>The section corner coordinates annotated hereon have been obtained with RTK GPS methods by personnel of Shelby County Surveyor. No guarantee is made to the correctness or accuracy of these values and they have been provided for recovery and verification purposes only. The Shelby County Surveyor's Office will not be held liable for errors or negligence in part by the surveyor who does not physically determine the location of section lines perform in compliance with Indiana Title 865, Article 1, Rule 12-10 of the Administration Code. These coordinates will have no legal weight of authority unless monument and all its accessories have been obliterated.</p>
DATE: <i>9/27/16</i>	
BY: <i>SCOTT SUMERFORD</i>	
NORTHING: <i>1560480.86</i>	
EASTING: <i>304184.37</i>	

11X
(3 of 4)

11P



Sec 33 T. 13 R. 7 Addison
Township

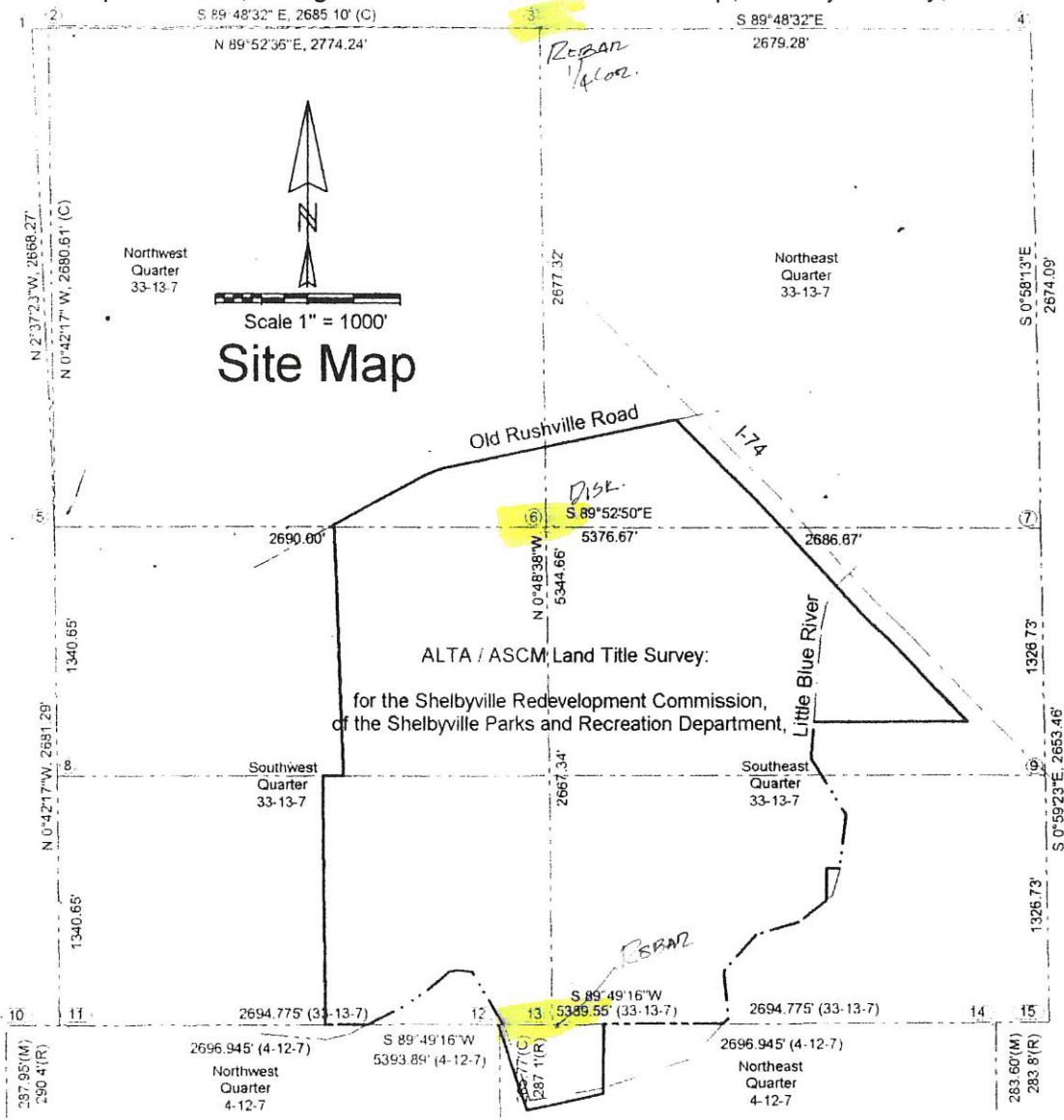


Shelbyville-Shelby County
Geographic Information System
25 W. Polk St.
Shelbyville, Indiana 46176

Section 33, Township 13 North, Range 7 East, and the North line of Section 4, Township 12 North, Range 7 East in Addison Township, Shelby County, Indiana.

11X
(4 of 4)

NEED TO BE CAPPED
TIED-IN



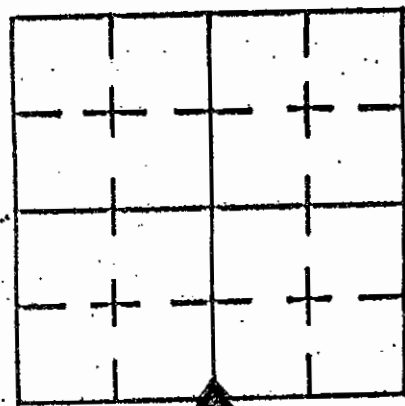
Section 33, Township 13 North, Range 7 East, and the North line of Section 4, Township 12 North, Range 7 East in Addison Township, Shelby County, Indiana.

1. Northeast corner of said Section 33, being a Monument set by D. Rivers on 1/26/86, per Shelby County ties, said monument being S 80°29'20" W, a distance of 90.39 feet from the calculated location, per this survey.
2. Northeast corner of said Section 33, being the calculated location per the bearing-bearing intersection of the East line of the Southwest quarter and the North line of the Northeast quarter of said Section 33, per this survey.
3. Northwest corner of the Northeast quarter of said Section 33, being a rebar per the Shelby County ties.
4. Northeast corner of the Northeast quarter of said Section 33, being a rebar with disk per the Shelby County ties.
5. Northeast corner of the Southwest quarter of said Section 33, being a rebar reset per the Shelby County ties, per an ALTA survey by Pace Engineering, dated September of 2000.
6. Center of said Section 33, being a rebar with disk set per this survey at the calculated bearing-bearing intersection of the quarter corners.
7. Southeast corner of the Northeast quarter of said Section 33, being a stone per the Shelby County ties.
8. Northwest corner of the South half Southwest quarter of said Section 33, being a calculated location per the split of the West line of the Southwest quarter of said Section 33.
9. Northeast corner of the South half Southeast quarter of said Section 33, being a calculated location per the split of the East line of the Southeast quarter of said Section 33.
10. Northwest corner of the Northwest quarter of said Section 4, being a monument per the Shelby County ties.
11. Southwest corner of the Southwest quarter of said Section 33, being a rebar with disk per the Shelby County ties.
12. Northeast corner of the Northwest quarter of said Section 4, being a calculated location per the split of the North line of the said Section 4.
13. Southeast corner of the Southwest quarter of said Section 33, being a calculated location per the split of the South line of the said Section 33 and being S 64°03'39" W, a distance of 3.45 feet from a found 1" pipe.
14. Northeast corner of the Northeast quarter of said Section 4, being an Iron Pin per the Shelby County ties.
15. Southeast corner of the Southeast quarter of said Section 33, being a rebar with disk per the Shelby County ties.

SECTION CORNER RECORD

SHELBY COUNTY, INDIANA

11Z
(1 of 1)



Sec. 33 T. 13 R. 7

DATE 10/14/05

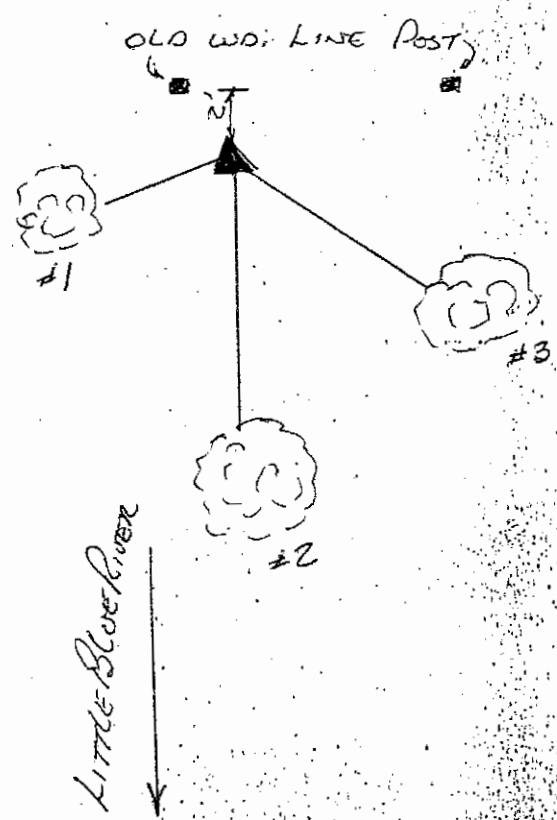
CREW P.C. B. Higgins, Jr

Inst. _____ Rod _____

TYPE of MARKER Co. Mon. Cond. Good

METHOD of ESTABLISHMENT _____

CROP LAND



REFERENCE	DISTANCE	DESCRIPTION
#1	7.33'	Co. Surv. PK w/ WASHER IN 24" HACKBERRY TREE NE. SIDE
#2	16.92'	" " " " IN 20" HACKBERRY TREE N. SIDE
#3	8.33	" " " " IN 12" HACKBERRY TREE N. SIDE

GEODETIC INFORMATION

Datum: NAD83 (CORS96)

GPS REF. X Corner
11Z 33/13/7
DATE: Received 12/14/2015
T. Sumerford
BY: Entered 12/14/2015
C. Droddy
NORTHING:
1557813.80
EASTING:
304222.25

DISCLAIMER

The section corner coordinates annotated hereon have been obtained with RTK GPS methods by personnel of Shelby County Surveyor. No guarantee is made to the correctness or accuracy of these values and they have been provided for recovery and verification purposes only. The Shelby County Surveyor's Office will not be held liable for errors or negligence in part by the surveyor who does not physically determine the location of section lines perform in compliance with **Indiana Title 865, Article 1, Rule 12-10** of the Administration Code. These coordinates will have no legal weight of authority unless monument and all its accessories have been obliterated.

SECTION CORNER RECORD

SHELBY COUNTY, INDIANA

Sec. 4 T. 13 R. 7

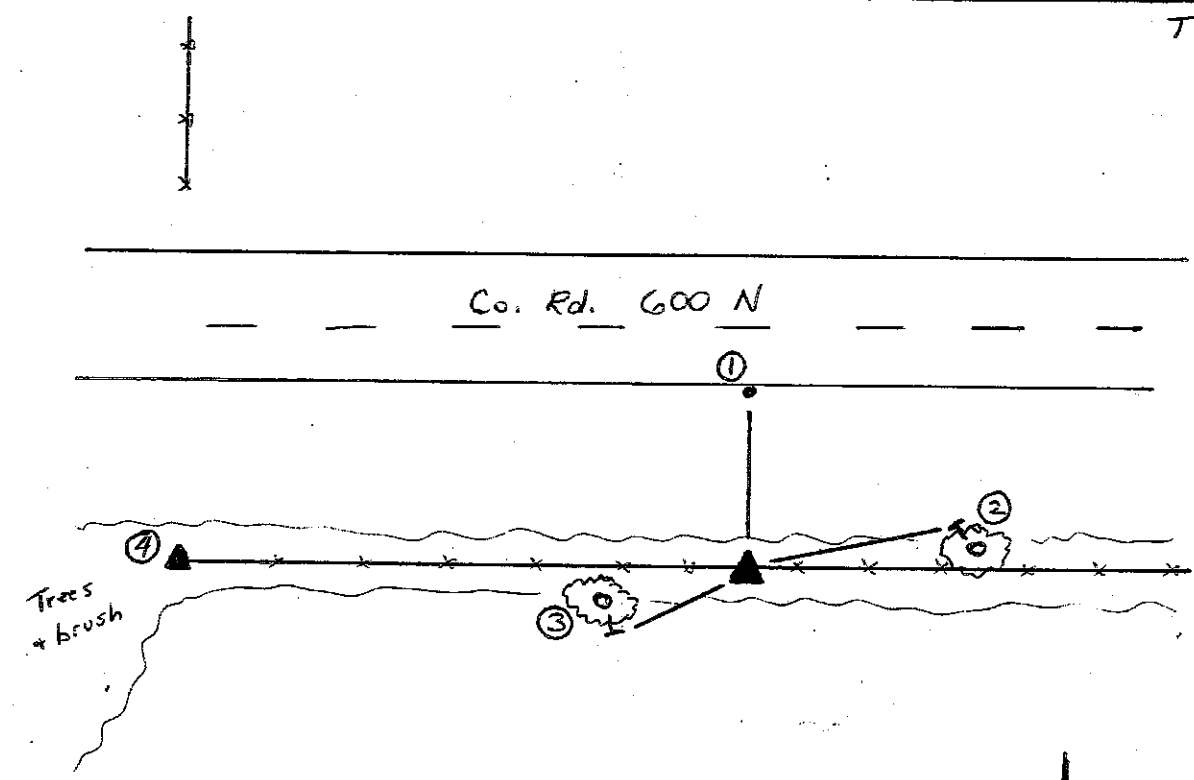
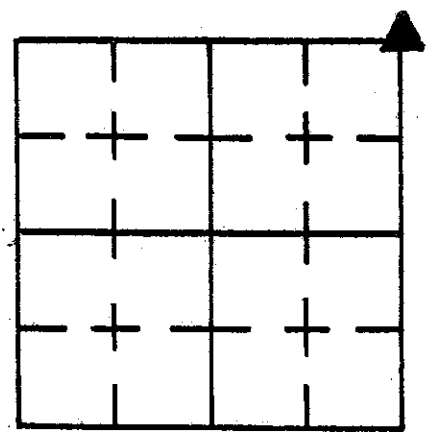
DATE 7/28/92

CREW P.C. Jeff Powell

Inst. K. McMillin Rod I. Brewer

TYPE of MARKER Monument Cond. Set

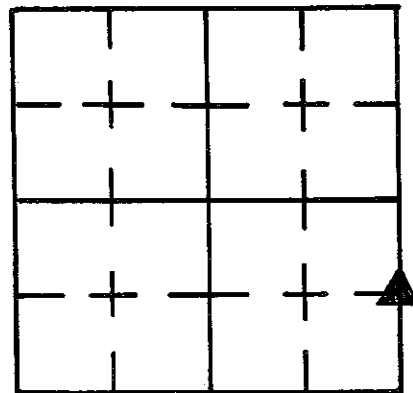
METHOD of ESTABLISHMENT Dug at record distance & found nothing. Set monument at surface in old fenceline at record distance from Sec. 33 T 14 R 7



REFERENCE	DISTANCE	DESCRIPTION
1	38.80'	3/8" rebar set on south edge of pavement of eastbound lane.
2	11.62'	PK on NW side of 24" dia Hickory Tree
3	7.25'	PK on SE side of 24" dia Hickory Tree
4	72.6'	Monument SE corner of Sec. 34 T 14 R 7

SECTION CORNER RECORD SHELBY COUNTY, INDIANA

13H
(1 of 1)



Sec. 9 T. 13 R. 7

DATE 7/13/83

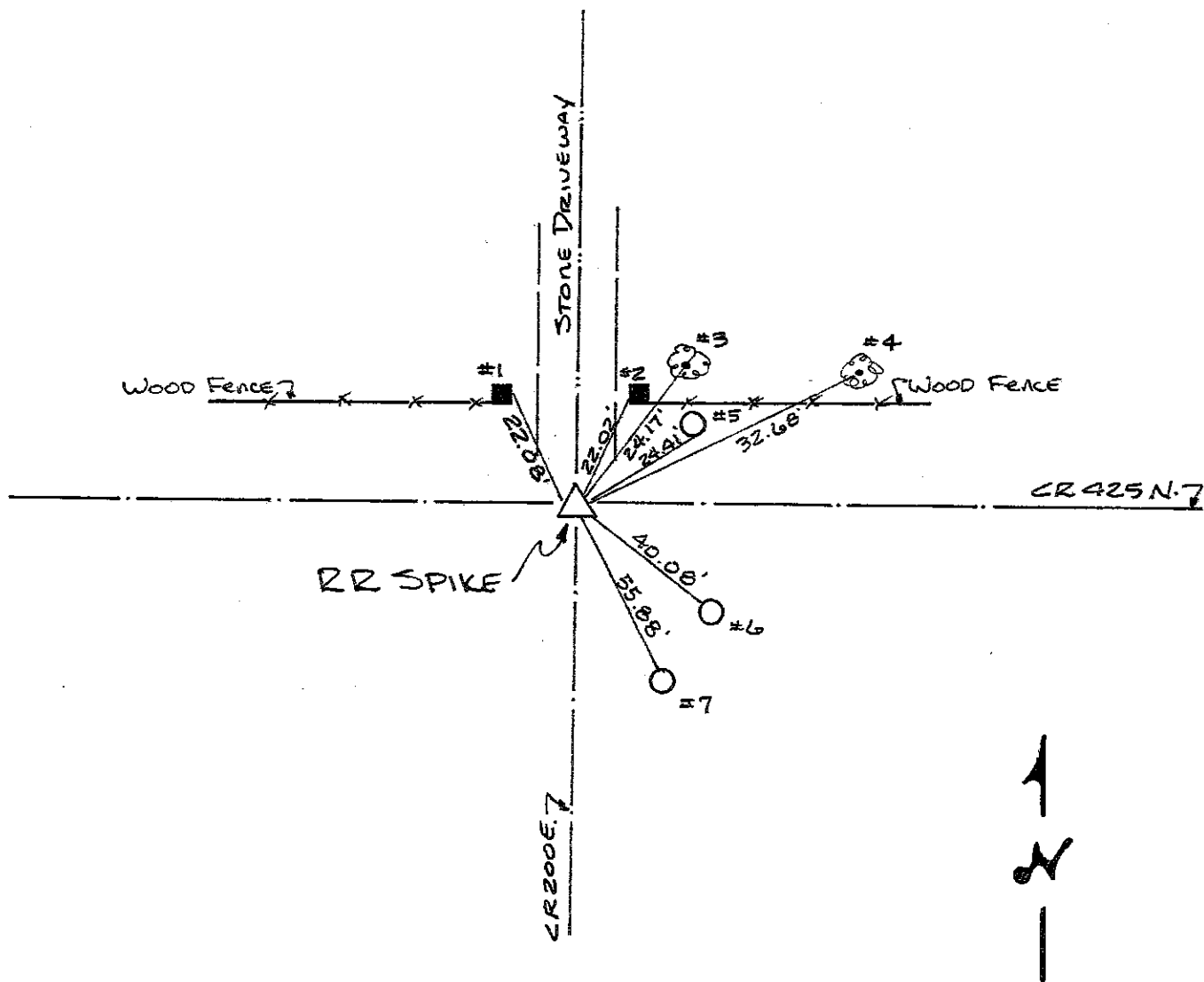
CREW P.C. _____

Inst. _____ Rod D. RODE / K. BURNS

TYPE of MARKER R.R. SPIKE Cond. JUST SET

METHOD of ESTABLISHMENT FOUND BOLT SPIKE ON ROAD SURFACE,

DUG AND FOUND NO STONE. SET RR SPIKE ON SURFACE ABOVE IN PLACE OF BOLT SPIKE.



REFERENCE	DISTANCE	DESCRIPTION
1	22.08'	PK NAIL 6" UP EAST SIDE SQUARE WOOD POST Post
2	22.02'	PK NAIL 6" UP WEST SIDE SQUARE WOOD Post
3	24.17'	PK NAIL 12" UP 18" ASH SOUTH SIDE
4	32.68'	PK NAIL 12" UP SOUTH SIDE 18" MAPLE
5	24.41'	PK NAIL 12" UP S.W. SIDE P.S.C. of Ind. PWP # 259-094
6	40.08'	PK NAIL 10" UP N.W. SIDE UTILITY POLE
7	55.88'	PK NAIL 8" UP N.W. SIDE P.S.C. of Ind. PWP # 259-093
STRADDLE	3.0	PK IN PVMT SW.
STRADDLE	3.0	PK IN PVMT S.E.

SECTION CORNER RECORD

SHELBY COUNTY, INDIANA

Sec. 16 T. 13 R. 7

DATE 7/14/92

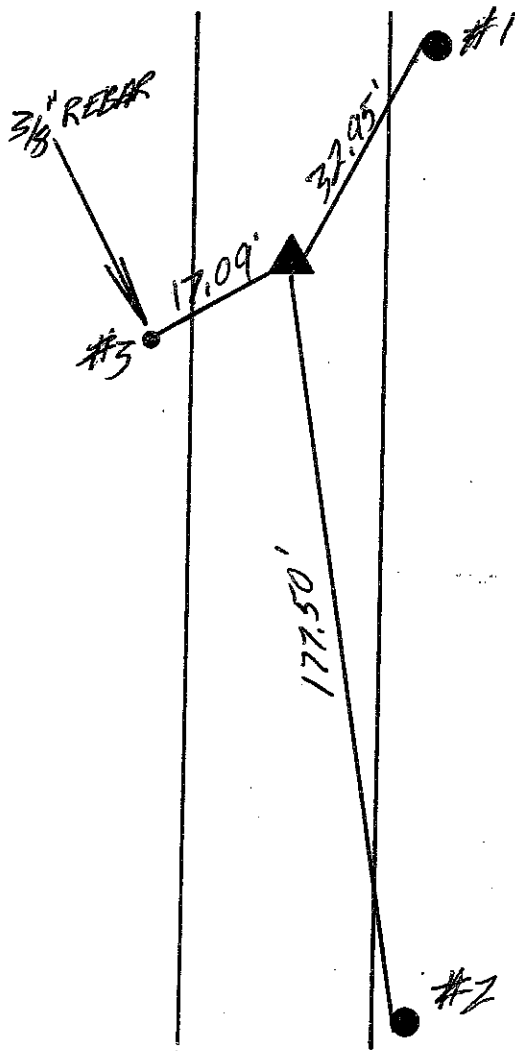
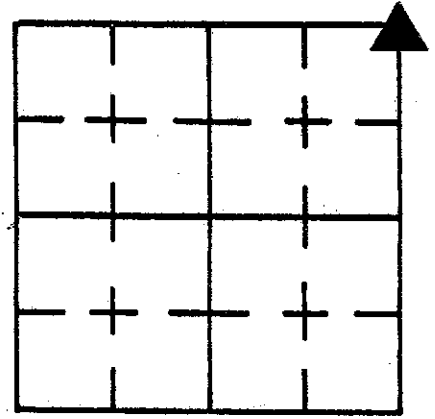
CREW P.C. _____

Inst. _____ Rod _____

TYPE of MARKER STONE Cond. _____

METHOD of ESTABLISHMENT FOUND P.K. NAIL AT SURFACE SET BY TAYLOR SUMMERFORD. P.K. NAIL OVER STONE. STONE NEVER DUG BY SURVEYORS OFFICE.

13-J



REFERENCE	DISTANCE	DESCRIPTION
#1	32.95'	P.K. 12" ON W. SIDE P.W.K. POLE P.S.I. #259-087
#2	177.50'	P.K. 12" UP ON W. SIDE P.W.K. POLE #259-086 ^{P.S.I.}
#3	17.09'	3/8" REBAR ON W. SIDE GR. 200 E. W/CARSONITE ROD

SECTION CORNER RECORD

SHELBY COUNTY, INDIANA

13L
(1 of 1)

Sec. 16 T. 13 R. 7

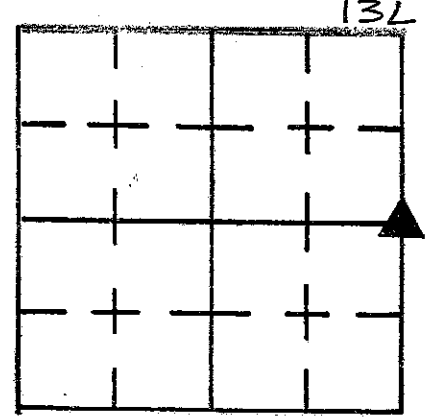
DATE 7 / 183

CREW P.C. _____

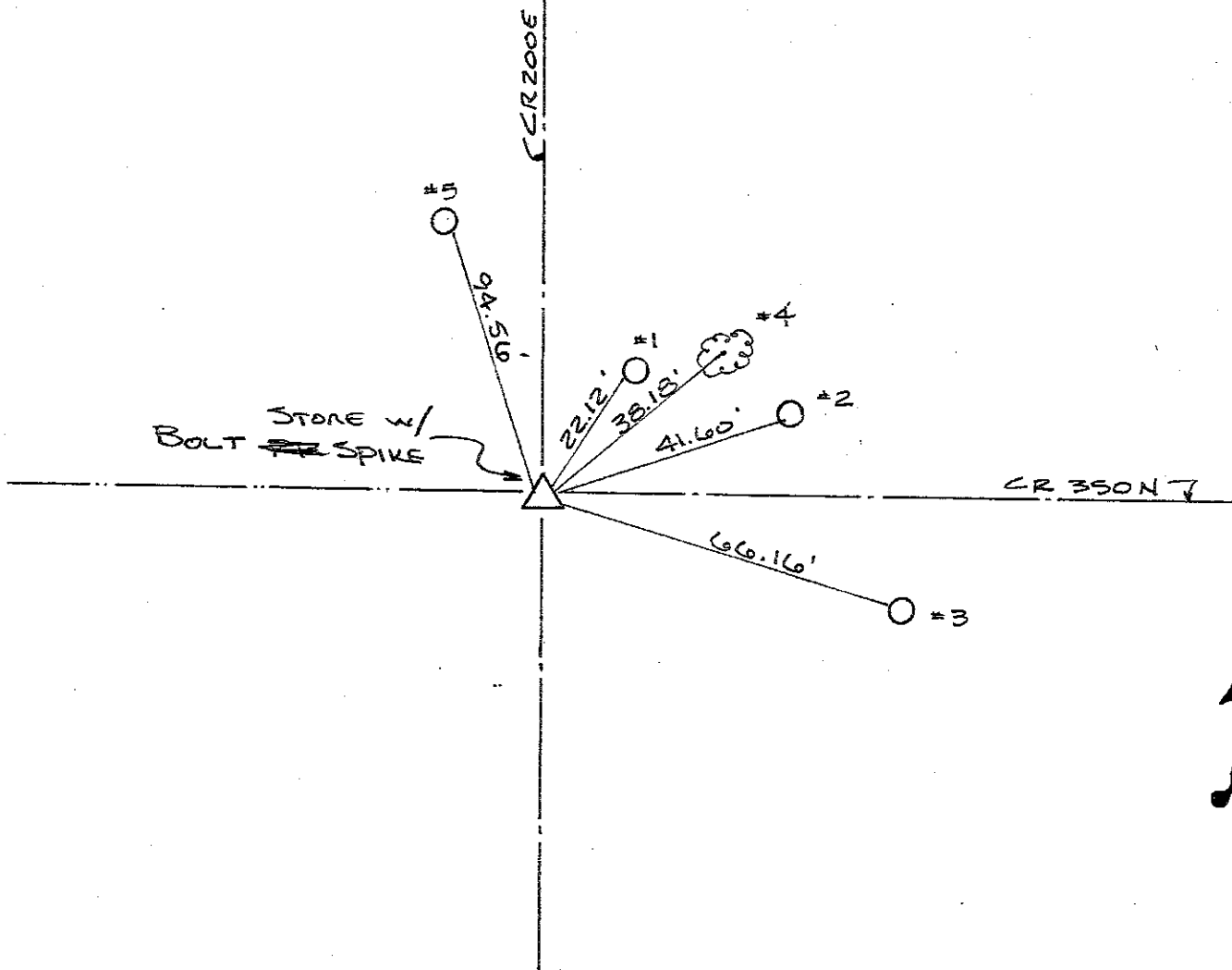
Inst. _____ Rod K BURNS / D. RODE

TYPE of MARKER SAND STONE Cond. GOOD

METHOD of ESTABLISHMENT NOTHING FOUND ON SURFACE, SPLIT



EXISTING ROADS DUG & FOUND STONE 12" DOWN, CUT 'X' ON HIGH POINT, STONE WAS FOUND ± 2' NORTH OF & ROAD E-W (350 N.) SET 4 RR SPIKE @ EQUAL DIST, below top of STONE AND BOLT SPIKE ABOVE STONE ON SURFACE.



REFERENCE	DISTANCE	DESCRIPTION
1	22.12	PK NAIL S.W. SIDE PSC OF IND PWP # 259-051 4" UP
2	41.60	BELL TELEPHONE POLE PK NAIL SW SIDE 6" UP
3	66.16	PK NAIL NW SIDE PSC OF IND PWP # 259-052 6" UP
4	38.18	PK NAIL SW SIDE 12" ELM TREE 6" UP
5	94.56	PK NAIL SE SIDE PSC OF IND PWP # 271-558 6" UP
STRADDLE	2.96	PK NAIL IN SURFACE NE
STRADDLE	3.08	PK NAIL IN SURFACE NW

SECTION CORNER RECORD

SHELBY COUNTY, INDIANA

Sec. 16 T. 13 R. 7

DATE 7 / 183

CREW P.C. _____

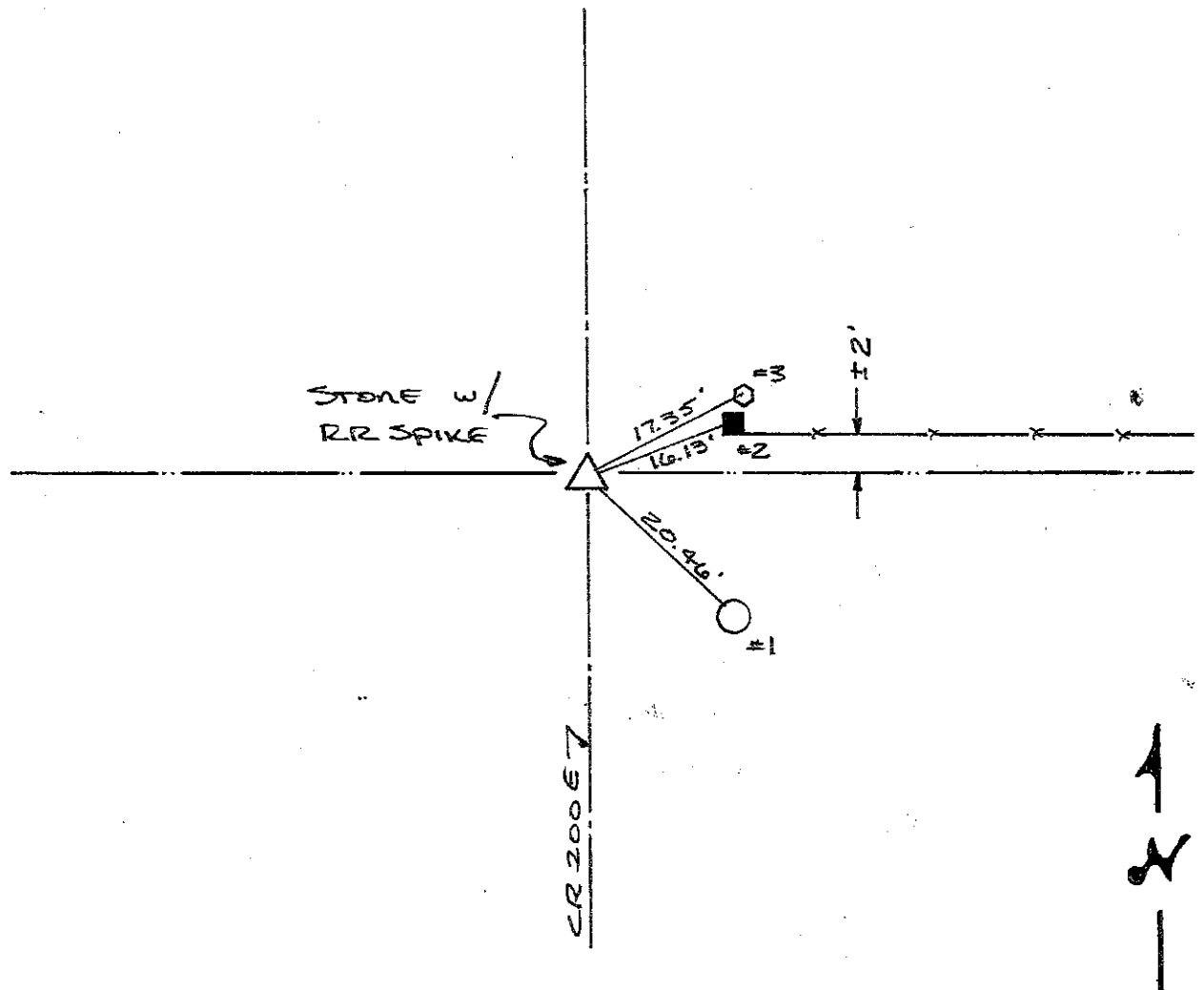
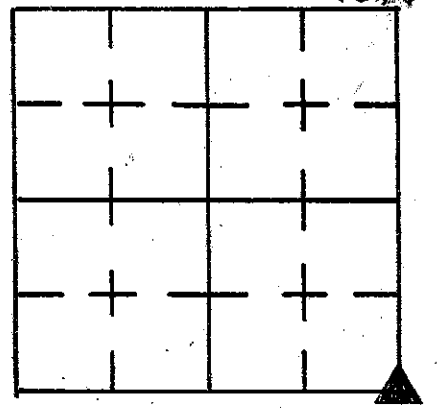
Inst. _____ Rod D. ROBE / K. BURNS

TYPE of MARKER SAND STONE Cond. GOOD

METHOD of ESTABLISHMENT NOTHING FOUND ON SURFACE. LINED IN ON

FENCE LINE RUNNING EAST, FOUND STONE 12" DOWN ± 2' SOUTH OF FENCE LINE, CUT "X" ON HIGH POINT, PLACED RR SPIKE ON SURFACE ABOVE STONE + 4 RR SPIKES @ EQUAL DIST. AROUND BASE OF STONE.

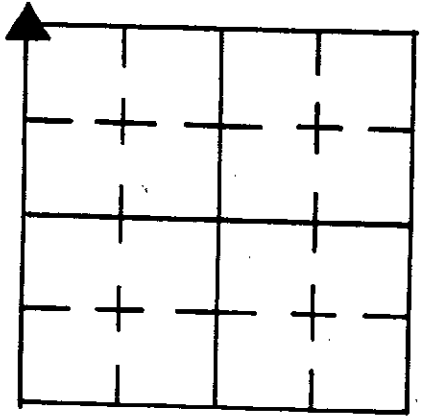
13N
(1 of 1)



REFERENCE	DISTANCE	DESCRIPTION
1	20.46'	PK NAIL NW SIDE 6" UP PSC OF I PWP # 259-037
2	16.13'	PK NAIL WEST SIDE 6" UP SQUARE WOOD CORNER POST
3	17.35'	SANDSTONE WITH PLACED CUT "X" 6" NORTH CORNER POST
STRADDLE	3.00'	PK NAIL IN POINT S.E.
STRADDLE	3.00'	PK NAIL IN POINT SW

SECTION CORNER RECORD SHELBY COUNTY, INDIANA

13R
(1 of 2)



Sec. 27 T. 13 R. 7

DATE 6/20/83

REW P.C. L. May

Dist. Rod D. Rode

TYPE of MARKER STONE Cond. GOOD

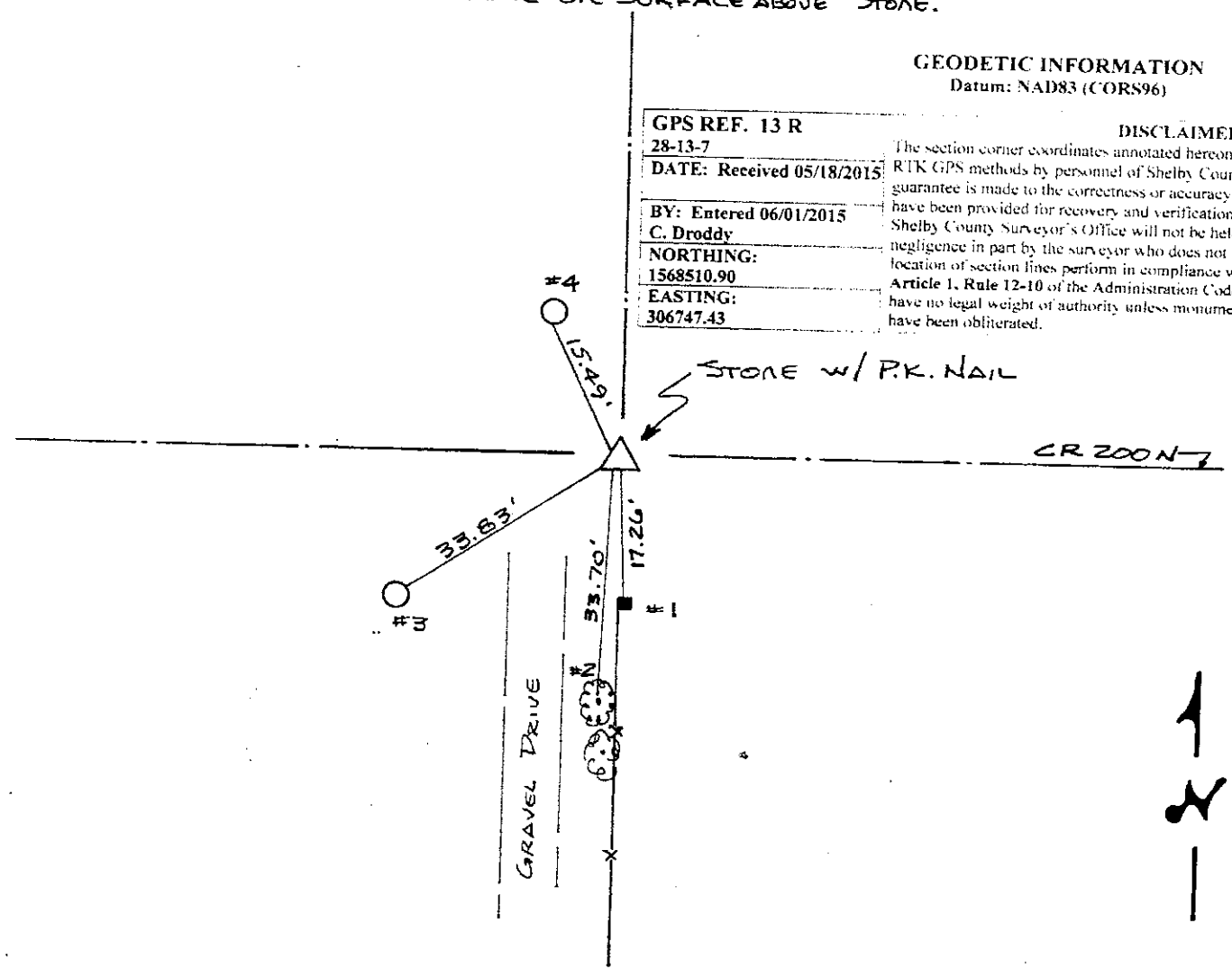
METHOD of ESTABLISHMENT FOUND P.K. NAIL ON SURFACE DUG AND FOUND

STONE 1 1/2' N.W. OF NAIL FOUND, ALSO FOUND LIMESTONES ON NORTH AND N.W. SIDE OF STONE BUT DISREGARDED SINCE THEY HAD NO VISIBLE HIGH POINTS. STONE USE HAS GOOD HIGH POINT AND IS UP 3" ABOVE OTHERS. STONE IS 1/3" BELOW SURFACE. PLACED CUT "X" ON HIGH POINT AND 4-R.R. SPIKES @ EQUAL DISTANCES AROUND BASE OF STONE. PLACED P.K. NAIL ON SURFACE ABOVE STONE.

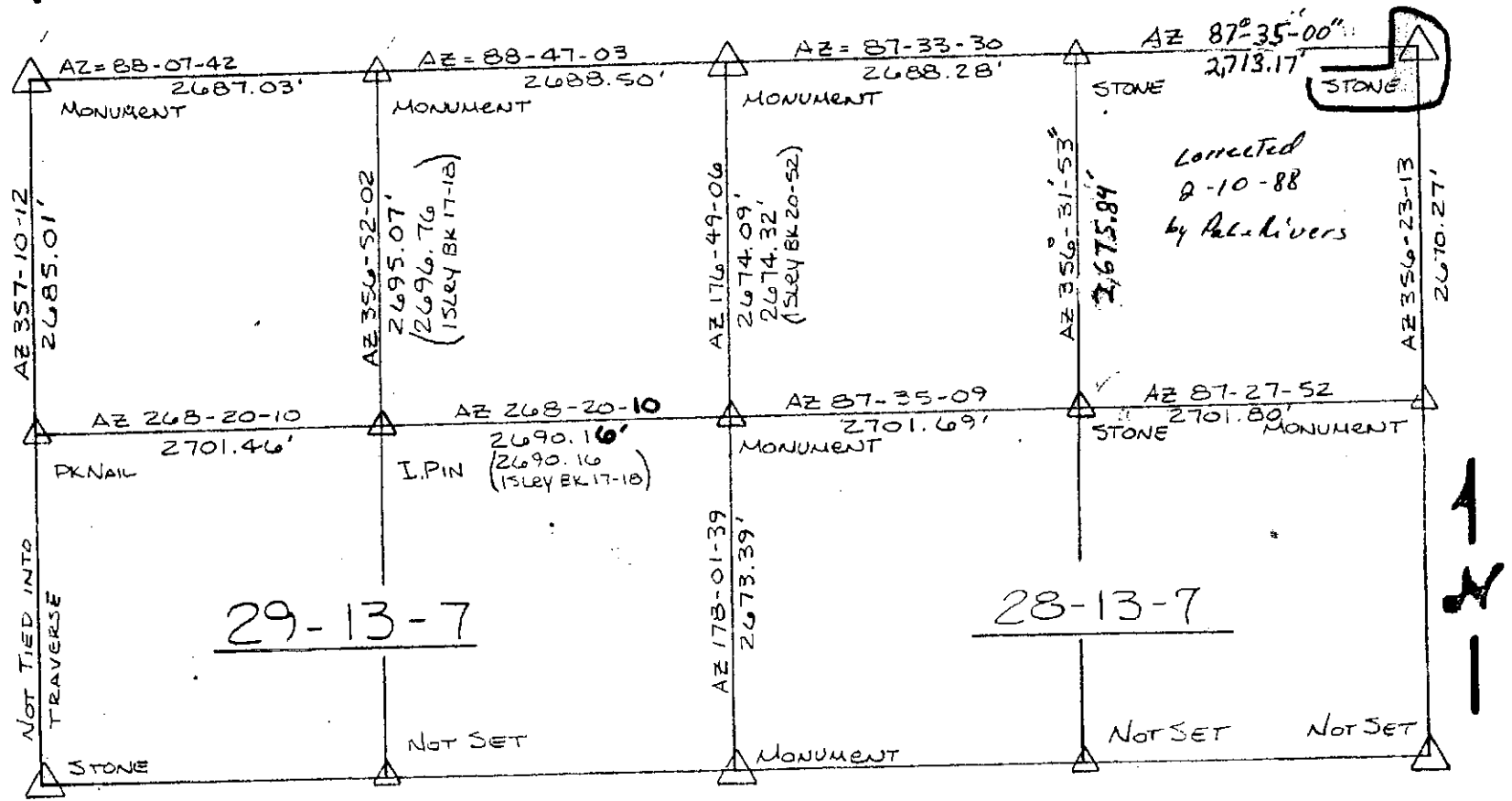
GEODETTIC INFORMATION
Datum: NAD83 (CORS96)

GPS REF. 13 R
28-13-7
DATE: Received 05/18/2015
BY: Entered 06/01/2015
C. Drodty
NORTHING:
1568510.90
EASTING:
306747.43

DISCLAIMER
The section corner coordinates annotated hereon have been obtained with RTK GPS methods by personnel of Shelby County Surveyor. No guarantee is made to the correctness or accuracy of these values and they have been provided for recovery and verification purposes only. The Shelby County Surveyor's Office will not be held liable for errors or negligence in part by the surveyor who does not physically determine the location of section lines perform in compliance with Indiana Title 865, Article 1, Rule 12-10 of the Administration Code. These coordinates will have no legal weight of authority unless monument and all its accessories have been obliterated.



REFERENCE	DISTANCE	DESCRIPTION
1	17.26	PK NAIL IN NORTH SIDE SQUARE WOOD CORNER POST 12" UP
2	33.70	PK NAIL IN N.W. SIDE 30" ELM TREE 4" UP
3	33.83	PK NAIL IN N.E. SIDE PSC OF 1ND POLE # 287-542 ^{6" UP} w/ Telephone box
4	15.49	PK NAIL IN SOUTH SIDE PSC OF 1ND POLE # 258-925 12" UP
STRADDLE	4.23	PK NAIL SET IN POINT S.E.
STRADDLE	3.29	" " " " " SOUTH



SEE BK 24-27 & 26-12
AND FILE ON THESE SECTIONS

SECTION CORNER RECORD

SHELBY COUNTY, INDIANA

Sec. 28 T. 13 R. 7

DATE 1 / 21 / 06

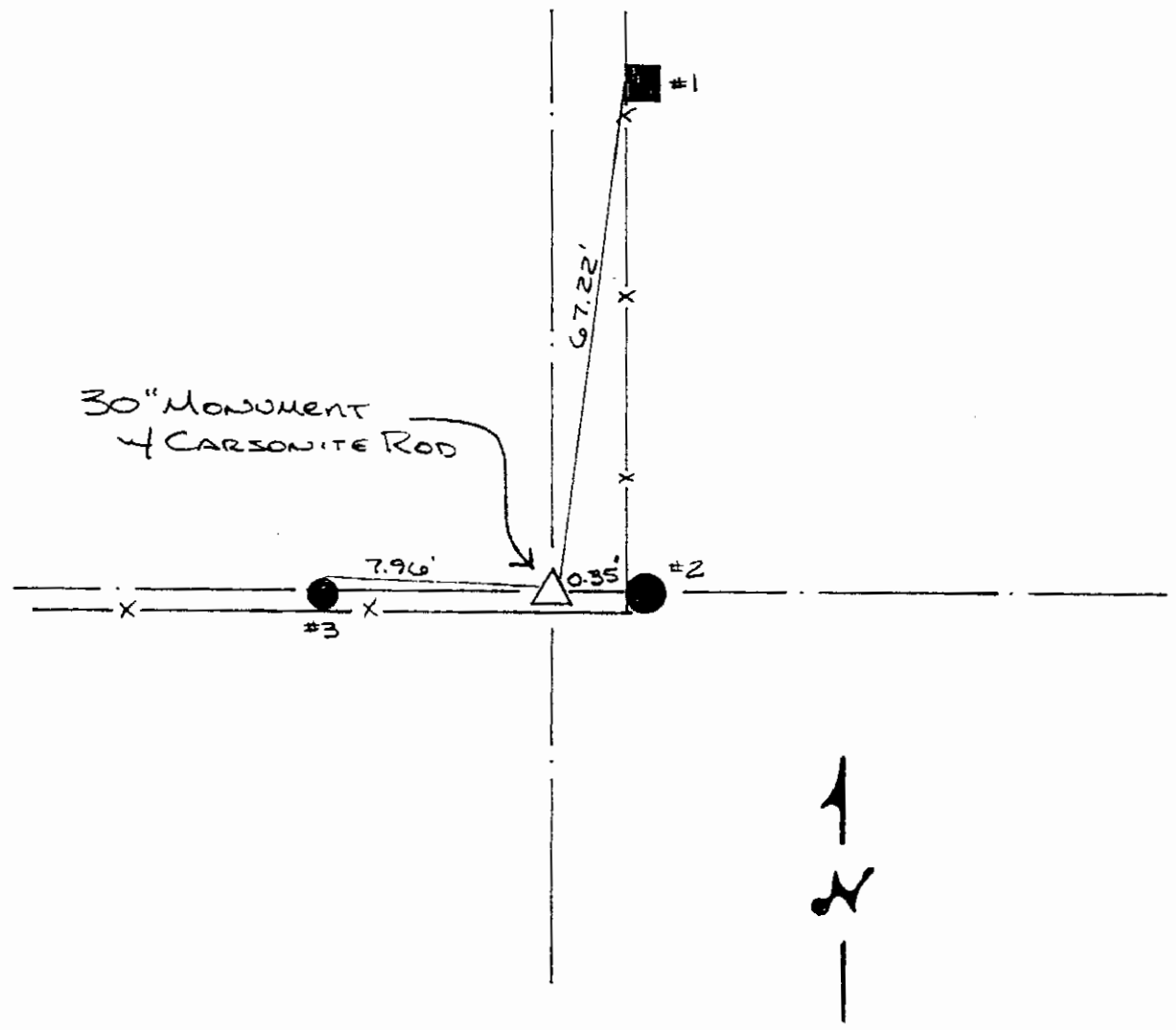
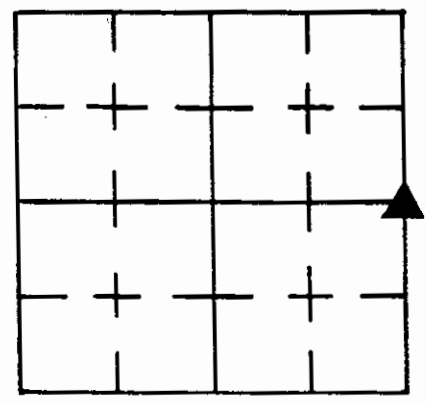
CREW P.C. L. MAY

Inst. D. RIVERS Rod R. McGANA

TYPE of MARKER 30" MONUMENT Cond. Just Set

METHOD of ESTABLISHMENT No Stone Found, 30" Monument

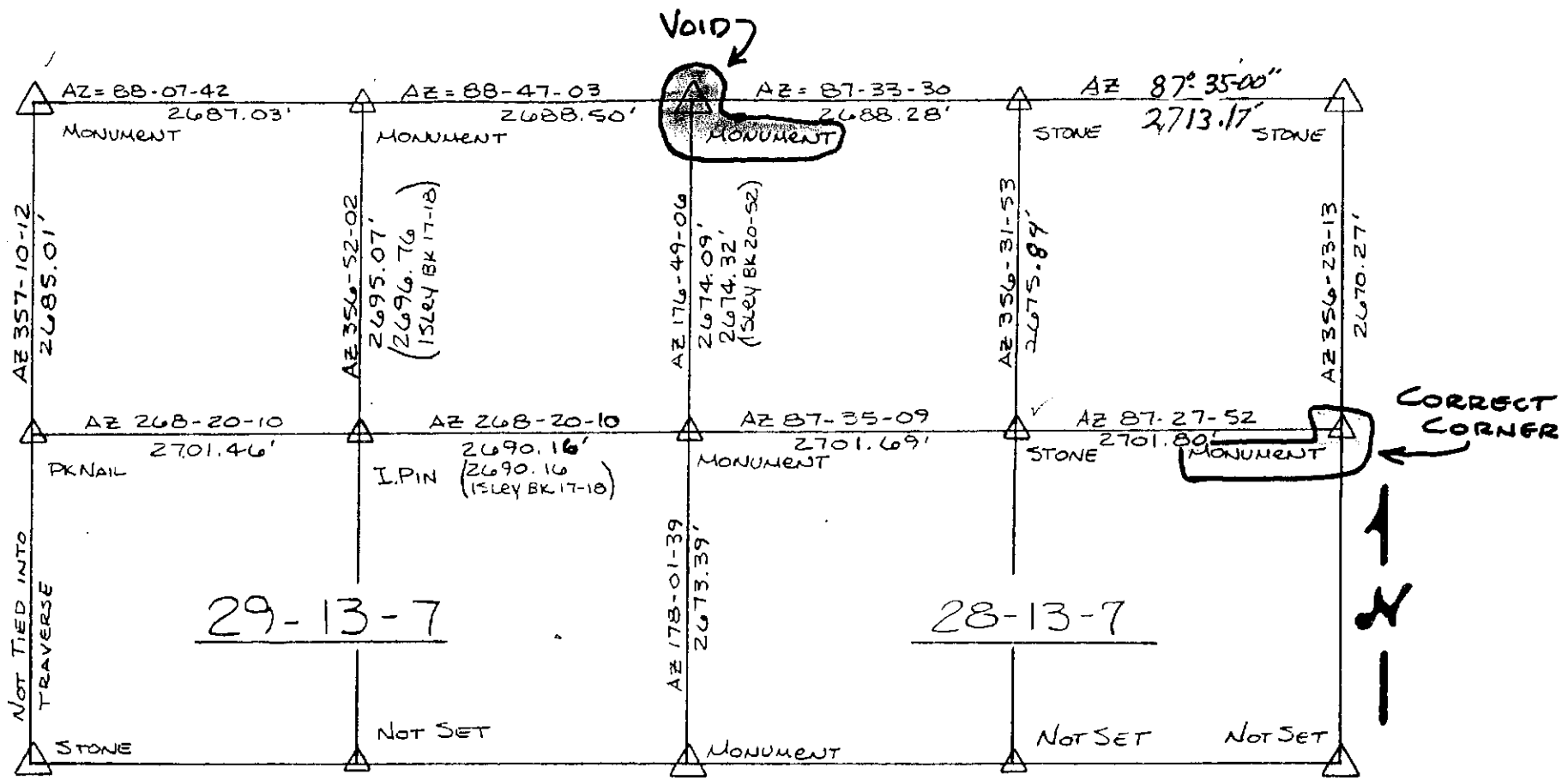
Set @ Fence Intersection, 6' CARSONITE ROD SET NORTH OF MONUMENT.
(CONT'D ON BACK)



REFERENCE	DISTANCE	DESCRIPTION
1	67.22'	PK Nail 5" UP West Side Square Wood Fence Post
2	0.35'	PK Nail 4" UP West Side Round Wood Corner Post
3	7.96'	PK Nail 5" UP North Side Round Wood Fence Post

GEODETTIC INFORMATION
Datum: NAD83 (CORS96)

<p>GPS REF. 13 T 28-13-7</p> <p>DATE: Received 05/18/2015</p> <p>BY: Entered 06/01/2015 C. Drodgy</p> <p>NORTHING: 1565841.37</p> <p>EASTING: 306790.62</p>	<p>DISCLAIMER</p> <p>The section corner coordinates annotated hereon have been obtained with RTK GPS methods by personnel of Shelby County Surveyor. No guarantee is made to the correctness or accuracy of these values and they have been provided for recovery and verification purposes only. The Shelby County Surveyor's Office will not be held liable for errors or negligence in part by the surveyor who does not physically determine the location of section lines perform in compliance with Indiana Title 865, Article 1, Rule 12-10 of the Administration Code. These coordinates will have no legal weight of authority unless monument and all its accessories have been obliterated.</p>
---	--



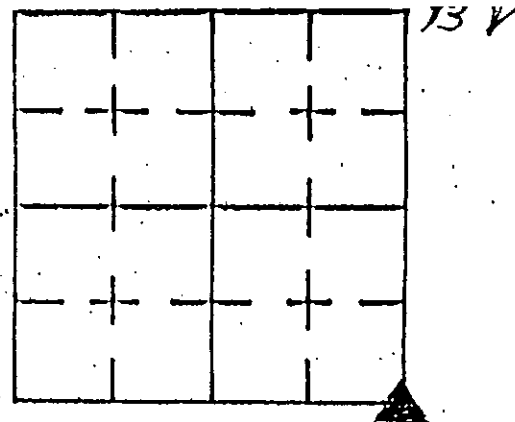
SEE BK 24-27 & 26-12
AND FILE ON THESE SECTIONS

SECTION CORNER RECORD

SHELBY COUNTY, INDIANA

Sec. 28 T. 13 R. 7

13V
(1 of 1)



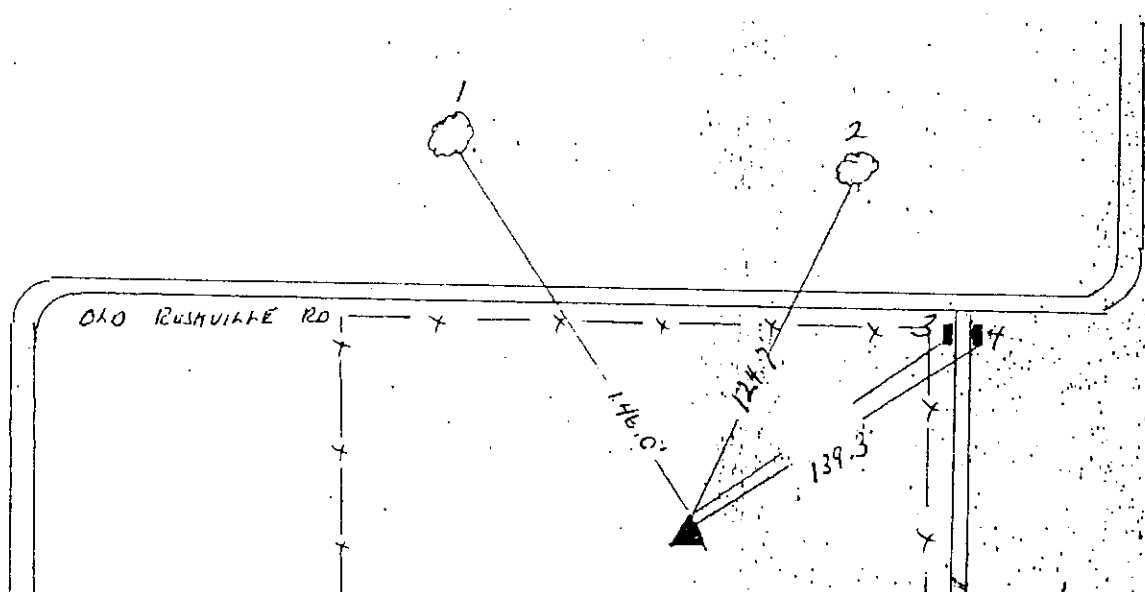
DATE 10/30/00

CREW P.C. TAYLOR SUMERFORD

Inst. TAYLOR SUMERFORD Rod TEO SMITH

TYPE of MARKER REBAR + DISK Cond. _____

METHOD of ESTABLISHMENT _____



GEODETTIC INFORMATION
Datum: NAD83 (CORS96)

GPS REF. 13 V
28-13-7
DATE: Received
05/18/2015
BY: Entered 06/01/2015
C. Drodgy
NORTHING:
1563148.64
EASTING:
306825.61

DISCLAIMER

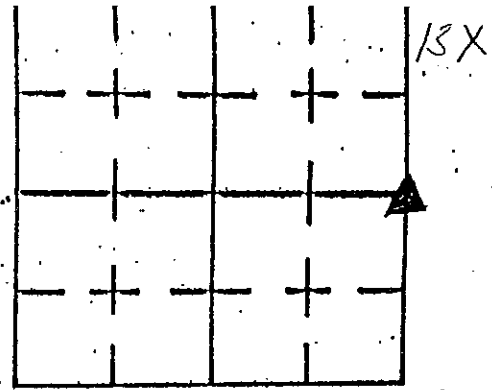
The section corner coordinates annotated hereon have been obtained with RTK GPS methods by personnel of Shelby County Surveyor. No guarantee is made to the correctness or accuracy of these values and they have been provided for recovery and verification purposes only. The Shelby County Surveyor's Office will not be held liable for errors or negligence in part by the surveyor who does not physically determine the location of section lines perform in compliance with **Indiana Title 865, Article 1, Rule 12-10** of the Administration Code. These coordinates will have no legal weight of authority unless monument and all its accessories have been obliterated.

HOUSE

REFERENCE	DISTANCE	DESCRIPTION
1	146.0'	18" FIR TREE
2	124.7'	24" SOFT MAPLE TREE
3	118.6'	S/W CORNER OF HEAD WALL - DRIVE WAY
4	139.3'	S/W CORNER OF HEAD WALL - DRIVE WAY

SECTION CORNER RECORD
 SHELBY COUNTY, INDIANA

13X
 (1 of 3)



Sec. 33 T. 13 R. 1

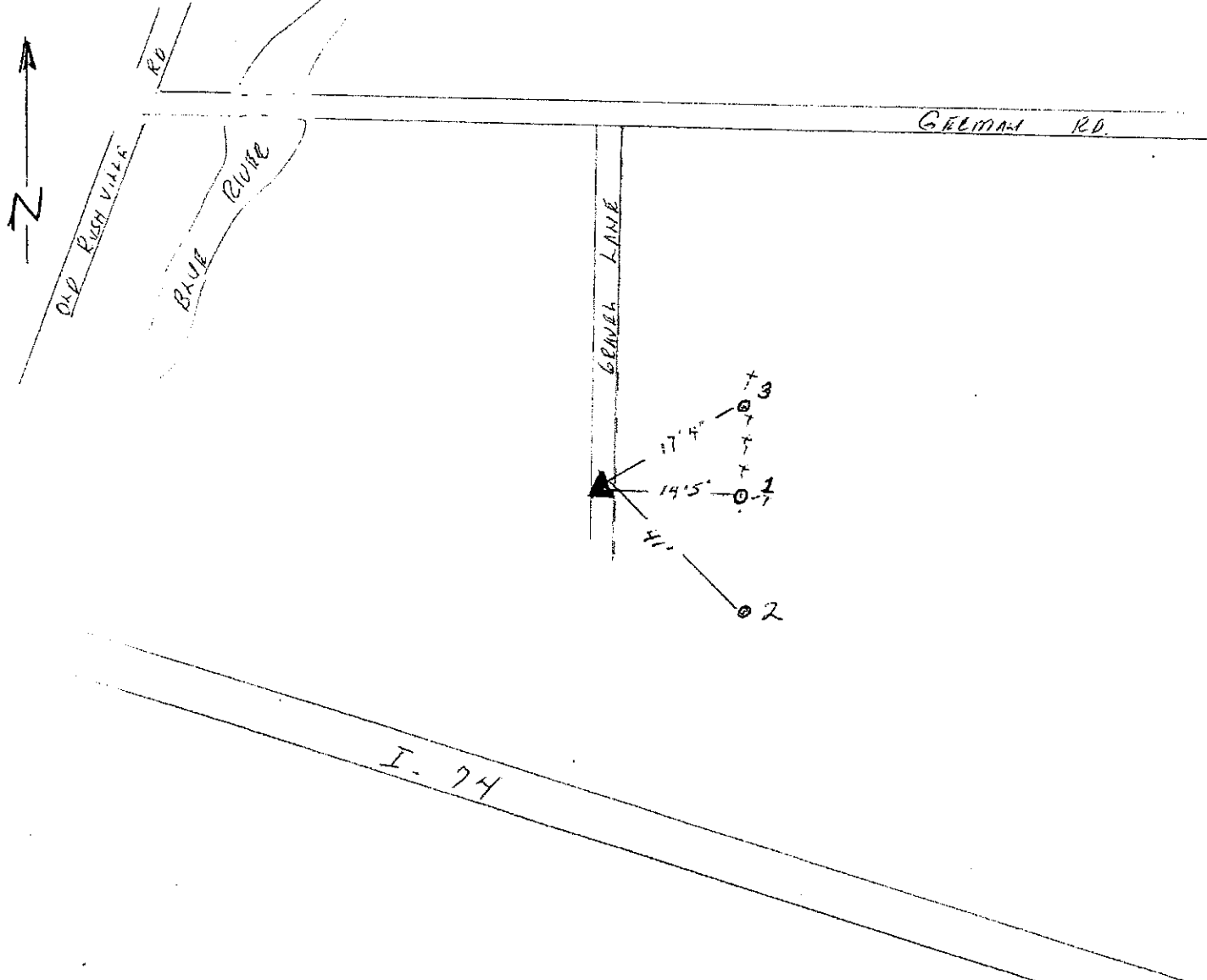
DATE 9/24/03

CREW P.C. TAYLOR SUMERFORD

Inst. TEN L. SOUTH Rod _____

TYPE of MARKER STONE Cond. GOOD

METHOD of ESTABLISHMENT DUG 2'x2'x15" HOLE - FOUND SPECKLED BLACK-ORANGE + WHITE GRANITE STONE APPROX 12'x15" WITH RR SPIRAL SET ON NORTH + SOUTH SIDES OF STONE, SET 3'x5/8" IRON REBAR WITH SHELBY CO. QUARTZ CORNER ALUM DISK ON WEST SIDE OF STONE. MARKED 2 FENCE POSTS + POWER POLE WITH SHELBY CO. TIR WHITERS



REFERENCE #	DISTANCE	DESCRIPTION
1	14'5"	8" DIA CORNER WOOD POST WITH IRON CROSS PIPE
2	41'	POWER POLE - NO TAGS
3	17'4"	6" WOOD FENCE POST

GEODETIC INFORMATION
 Datum: NAD83 (CORS96)

GPS REF. L. Corner
 13X
 DATE: Received
 12/14/2015 T. Sumerford
 BY: Entered 12/14/2015
 C. Droddy
 NORTHING:
 1560475.10
 EASTING:
 306871.00

DISCLAIMER
 The section corner coordinates annotated hereon have been obtained with RTK GPS methods by personnel of Shelby County Surveyor. No guarantee is made to the correctness or accuracy of these values and they have been provided for recovery and verification purposes only. The Shelby County Surveyor's Office will not be held liable for errors or negligence in part by the surveyor who does not physically determine the location of section lines perform in compliance with Indiana Title 865, Article 1, Rule 12-10 of the Administration Code. These coordinates have no legal weight of authority unless monument and all its accessories have been obliterated.

SHELBY COUNTY, INDIANA
Sec. 33 T.13 R. 7

DATE:
CREW:
OLD RECORD REF:
MARKER TYPE: *STONE*

▲ Ref. No.

Method of Establishment

RECOVERED 9/27/16



Drawing Not To Scale

REF #	DISTANCE	DESCRIPTION
		<i>ELEVATION 774.12'</i>

GEODETTIC INFORMATION
Datum: NAD83 (CORS96)


GPS REF. <i>346</i>	<p>DISCLAIMER</p> <p>The section corner coordinates annotated hereon have been obtained with RTK GPS methods by personnel of Shelby County Surveyor. No guarantee is made to the correctness or accuracy of these values and they have been provided for recovery and verification purposes only. The Shelby County Surveyor's Office will not be held liable for errors or negligence in part by the surveyor who does not physically determine the location of section lines perform in compliance with Indiana Title 865, Article 1, Rule 12-10 of the Administration Code. These coordinates will have no legal weight of authority unless monument and all its accessories have been obliterated.</p>
DATE: <i>9/27/16</i>	
BY: <i>SCOTT SUMERFORD</i>	
NORTHING: <i>1560475.33</i>	
EASTING: <i>306871.07</i>	

13X

13-X



Sec 33 T.13 R. 7 SE NE & NE SE



Shelbyville-Shelby County
 Geographic Information System
 25 W. Polk St.
 Shelbyville, Indiana 46176

SECTION CORNER RECORD

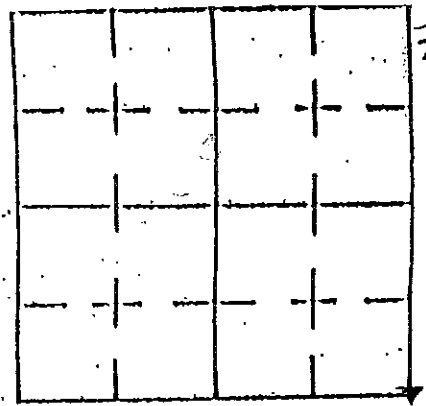
SHELBY COUNTY, INDIANA

Sec. 33 T. 13N R. 7E

13Z

13Z

(1 of 2)



713

DATE 9/17/2003

CREW P.C. MAJOR ENGINEERING & SURVEYING

Inst. Rod

TYPE OF MARKER RAILROAD SETLINE COND. GOOD

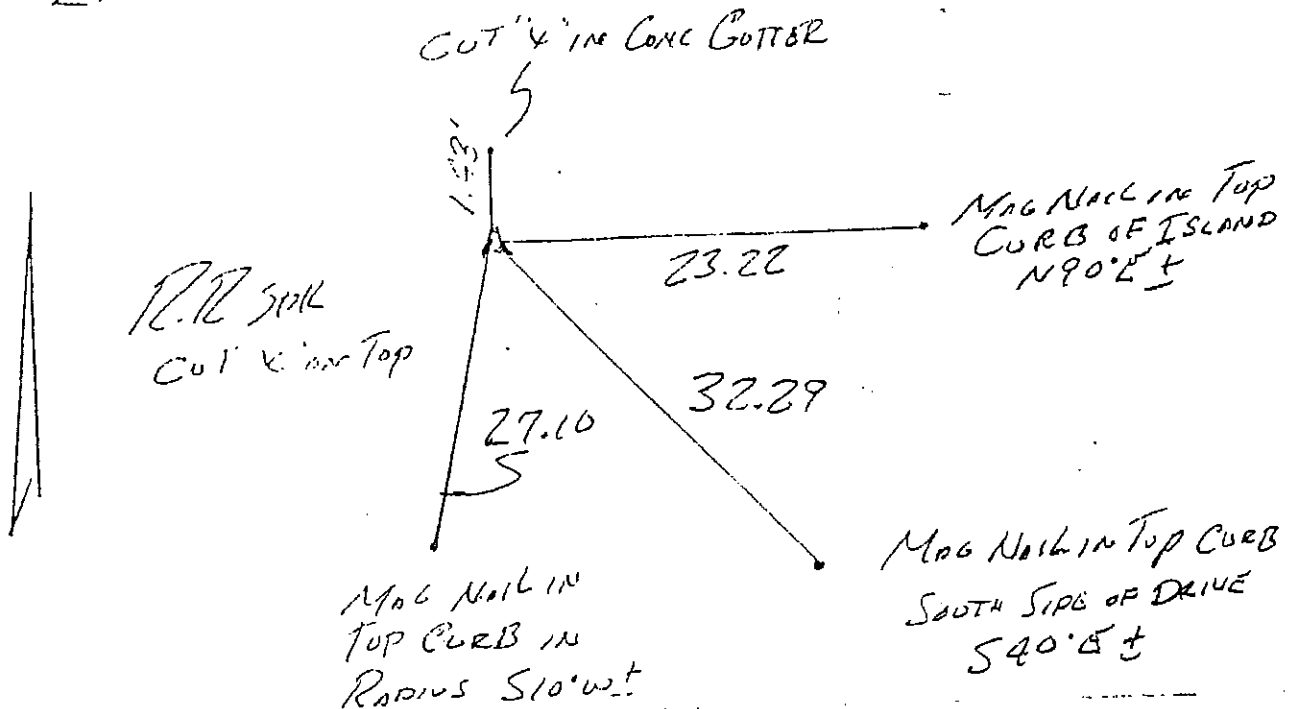
METHOD OF ESTABLISHMENT REPLACED CORNER TAKEN OUT

DURING CONSTRUCTION OF WALMART.

9-24-03 5/8" X 3' REBAR WITH CORNER TIE ALUM.

DISK SET BY TED SMITH

EAST CORNER



WALMART PARKING LOT

REFERENCE	DISTANCE	DESCRIPTION
-----------	----------	-------------

GEODETIC INFORMATION

Datum: NAD83 (CORS96)

GPS REF. V Corner	DISCLAIMER
13Z 33/13/7	The section corner coordinates annotated hereon have been obtained with RTK GPS methods by personnel of Shelby County Surveyor. No guarantee is made to the correctness or accuracy of these values and they have been provided for recovery and verification purposes only. The Shelby County Surveyor's Office will not be held liable for errors or negligence in part by the surveyor who does not physically determine the location of section lines perform in compliance with Indiana Title 865, Article 1, Rule 12-10 of the Administration Code. These coordinates have no legal weight of authority unless monument and all its accessories have been obliterated.
DATE: Received 12/14/2015	
T. Sumerford	
BY: Entered 12/14/2015	
C. Droddy	
NORTHING: 1557822.215	
EASTING: 306916.83	

SECTION CORNER RECORD

SHELBY COUNTY, INDIANA

13Z
(2 of 2)

Sec. 34 T. 13-N R. 7-E

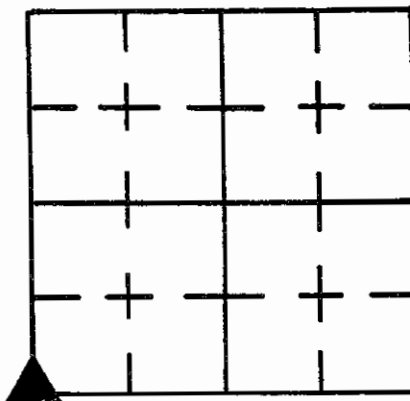
DATE 7/17/86

CREW P.C. D. Rivers

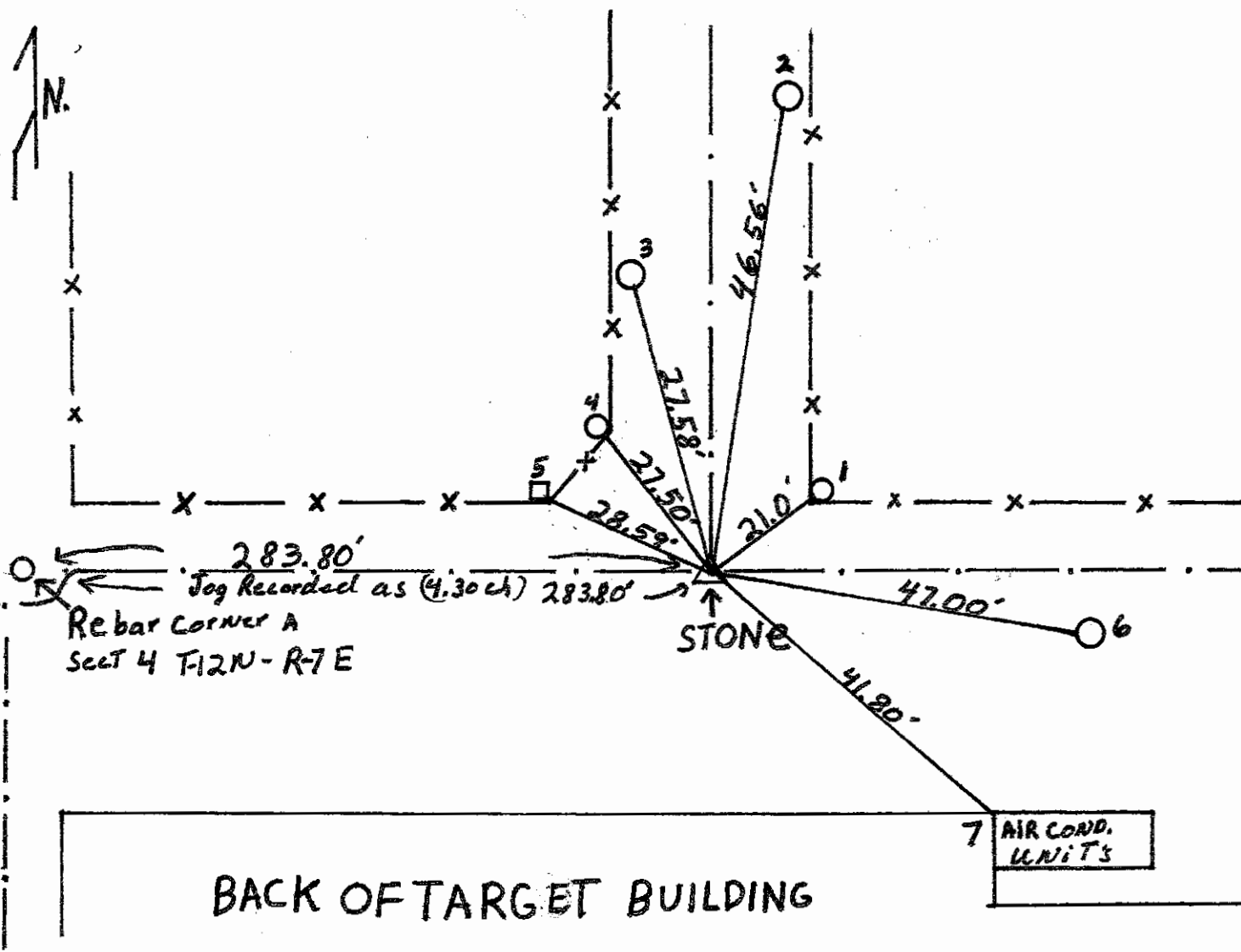
Inst. R. McGaha Rod E. Luther/K. RODES

TYPE of MARKER STONE Cond. GOOD

METHOD of ESTABLISHMENT Measured East 283.8' (4.30cA) (Jog distance) From



Rebar Found at Corner A Sect 4-12N-7-E Dug 3'x3' Hole Found Stone 18" Deep (8" N+S x 4" E.W.) Stone Tapers To Point. Set Two R.R. SPIKES 21" Deep 4" E.W. of Stone's High point. Set R.R. SPIKE over Stone 8" Deep + one on the Surface.



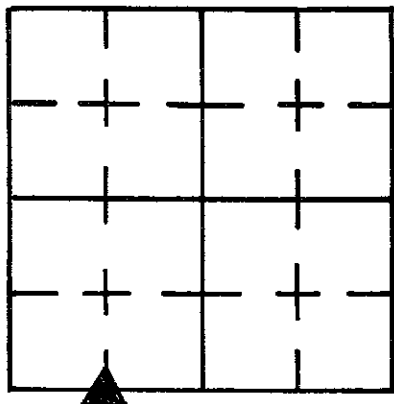
REFERENCE	DISTANCE	DESCRIPTION
1.	21.00'	PK NAIL 9" up west side round wooden corner post
2.	46.50'	() () 15" up west side utility pole (no number)
3.	27.58'	() () 7" up south side utility pole () ()
4.	27.50'	() () 9" up round wooden corner post (east side)
5.	28.59'	() () 10" up square wooden corner post (south side)
6.	47.00'	() () 12" up north side utility pole P.S.C. of T. INC #258-820
7.	41.80'	Northern most North East corner of Target Building Foundation
offset	2.00'	PK NAIL in road surface north of stone
offset	2.00'	() () () () () East of stone

SECTION CORNER RECORD

SHELBY COUNTY, INDIANA

Sec. 22 T. 13 R. 7

14R
(1 of 2)



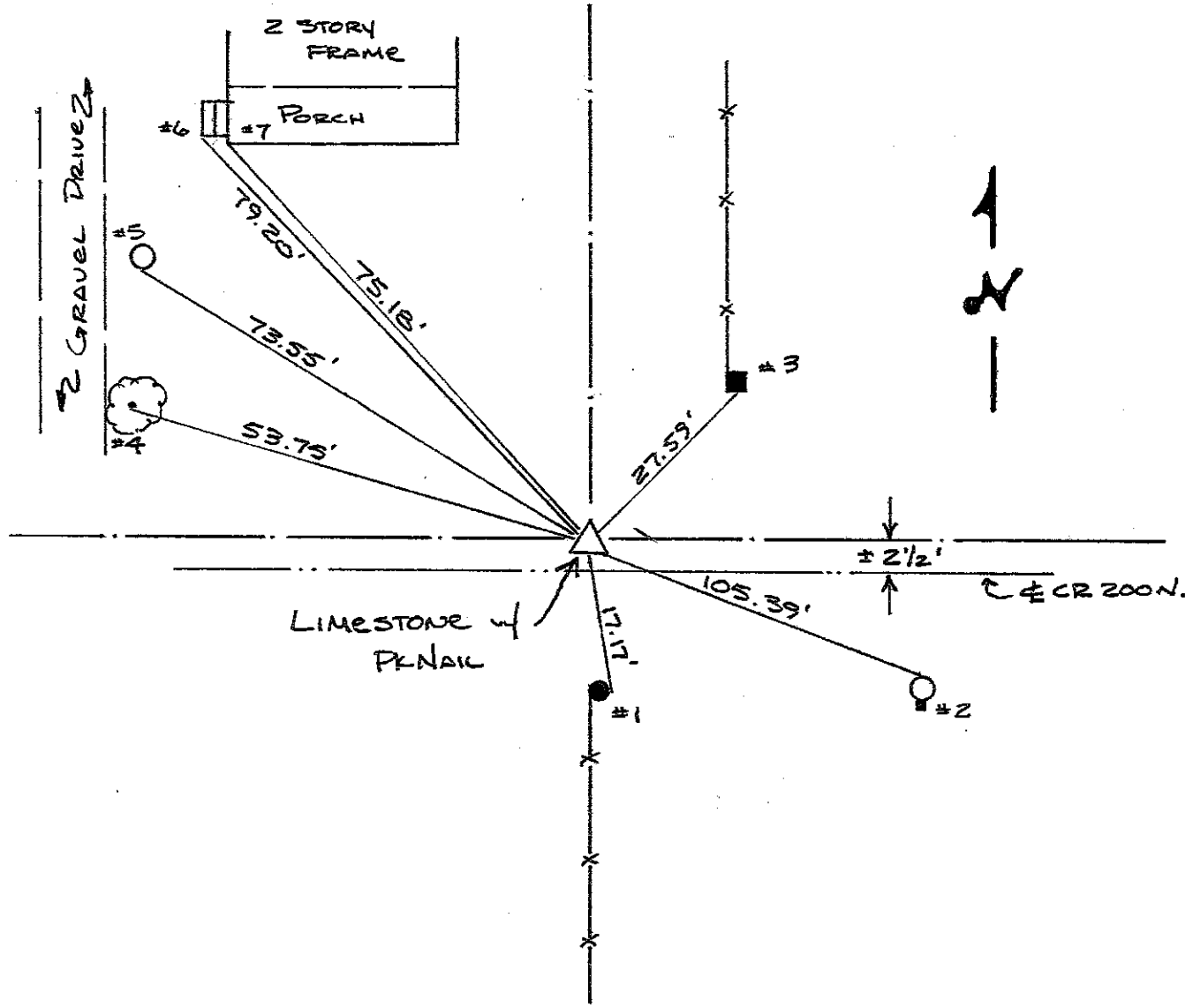
DATE 3/20/86

CREW P.C. L. May

Inst. Rod R. McGANA

TYPE of MARKER Stone (LIME) Cond. GOOD

METHOD of ESTABLISHMENT NOTHING FOUND ON SURFACE, USED EXISTING FENCE LINE SOUTH & ROAD. DUG AND FOUND 10" E-W X 4" N-S (CONT'D ON BACK)



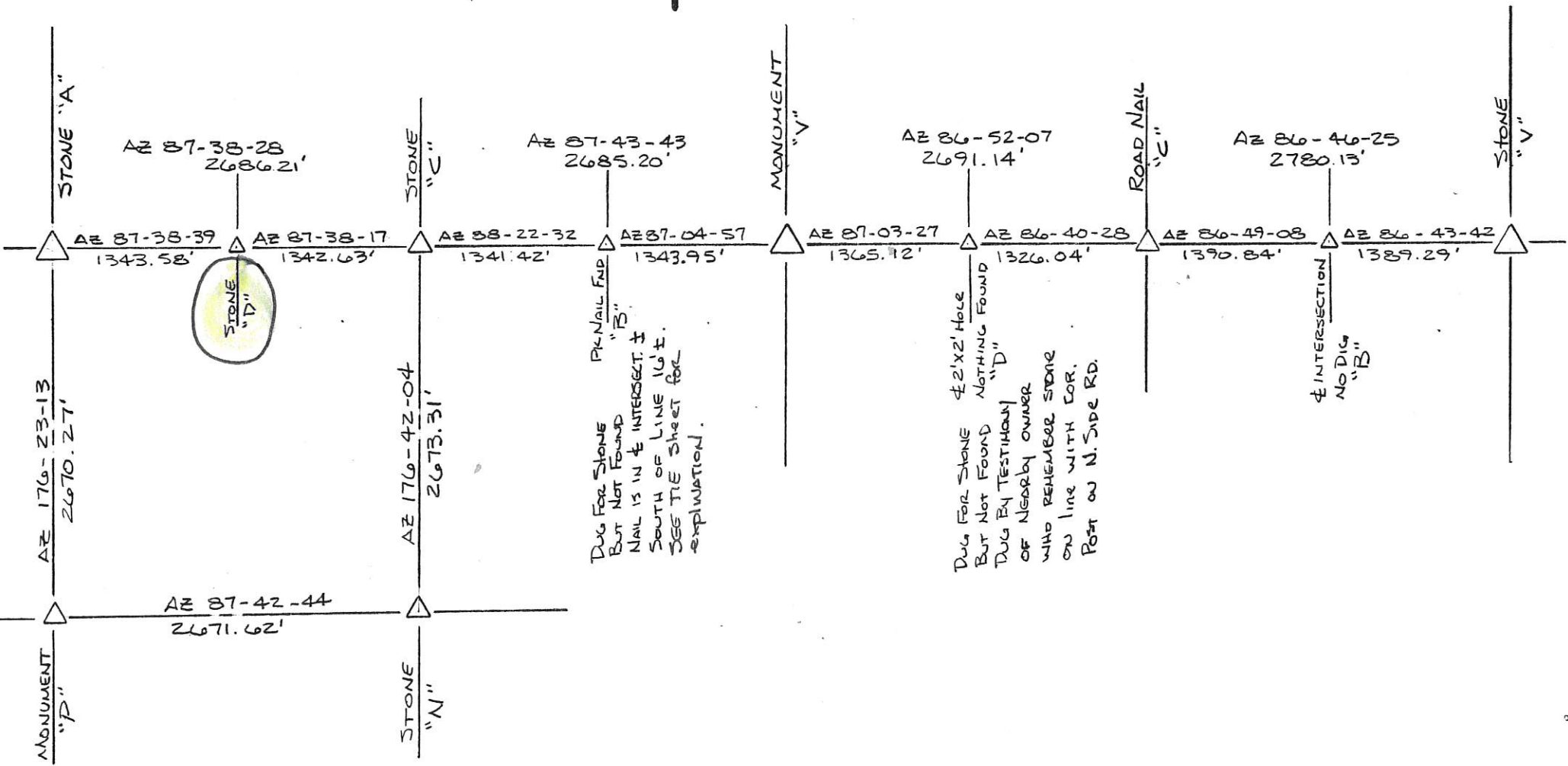
REFERENCE	DISTANCE	DESCRIPTION
1	17.17'	PK NAIL 3" UP EAST SIDE ROUND WOOD CORNER POST
2	105.39'	PK NAIL 4" UP NORTH SIDE P.S.C.I. PWP # 258-918 ^{w/ Phone Box} _{ADJ. SOUTH}
3	27.59'	PK NAIL 6" UP SOUTH SIDE SQUARE WOOD END POST
4	53.75'	PK NAIL 2" UP SOUTH SIDE 30" WALNUT TREE
5	73.55'	PK NAIL 3" UP SOUTH SIDE P.S.C.I. PWP # 258-919
6	79.20'	S.W. CORNER OF BOTTOM CONC. STEP
7	75.18'	S.W. CORNER OF BRICK PORCH FOUNDATION
STRADDLE	2.00'	PK NAIL IN PUNT NORTH
STRADDLE	2.00'	PK NAIL IN PUNT EAST

1
2
—

SEE FIELD BOOK 27-1 &
file on these sections.

22-13-7

23-13-7



27-13-7

26-13-7

4" Below exist. Punt. Placed cut "X" on top center of Stone & Placed RR Spikes 4" N. & S. of "X", 8" Below Surface of Punt. PK Nail placed on Surface above "X".

SECTION CORNER RECORD

SHELBY COUNTY, INDIANA

15J
(1 of 1)

Sec. 15 T. 13N R. 7E

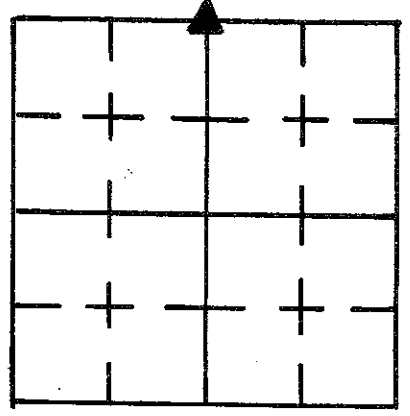
DATE 7/19/88

CREW P.C. Dan DegeLow

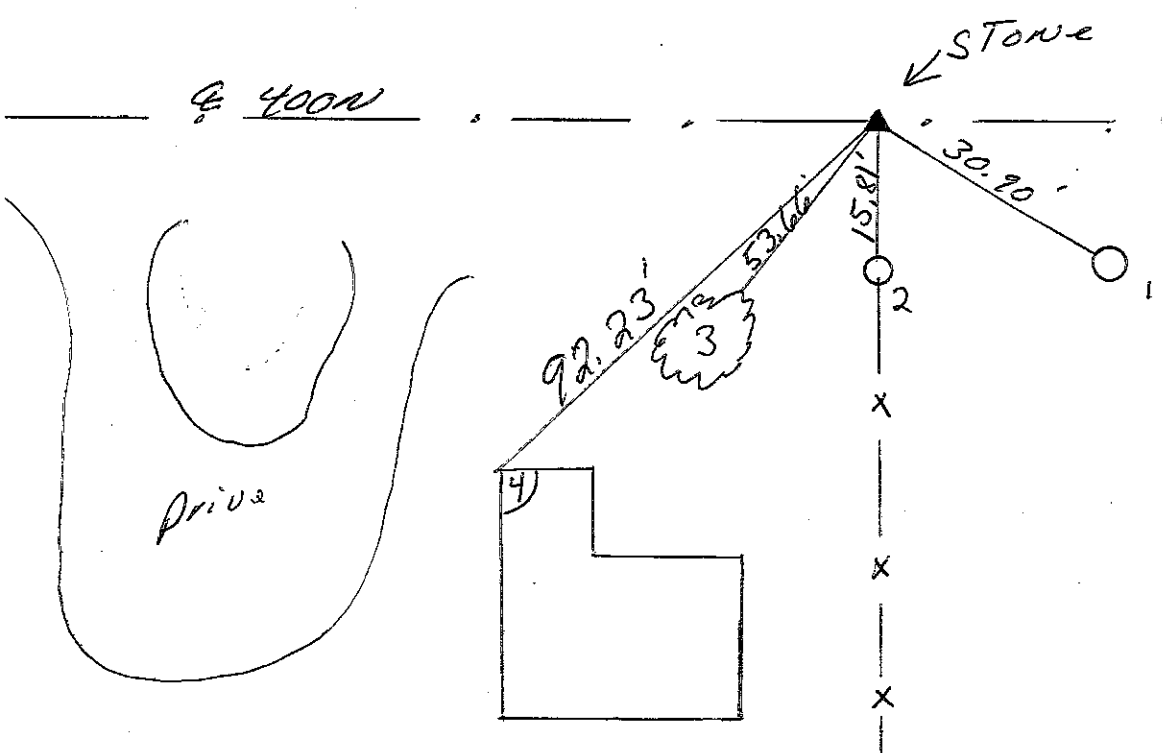
Inst. _____ Rod D.A.R. Keithley

TYPE of MARKER Stone Cond. Good

METHOD of ESTABLISHMENT Found Stone in Line with 1/2 Section



Live Fence running South Stone was Exposed above asphalt. Stone 12" E. to W. x 6" N. to S. put cut X in stone set R.I. spike 5" N. of X under Asphalt. Set P.K.'s 2' to the North & West.

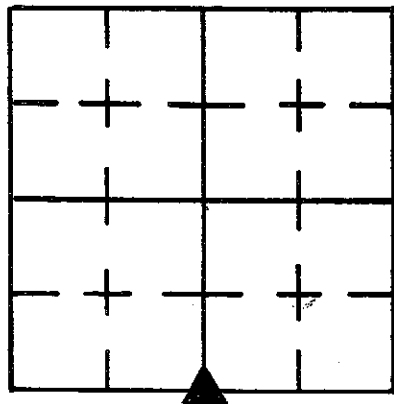


REFERENCE	DISTANCE	DESCRIPTION
(1)	30.90'	P.K. NAIL N.W. SIDE UTILITY R.E.M.C #10916 7 1/2"
(2)	15.81'	P.K. NAIL N. SIDE round wooden corner Post 12" up
(3)	53.66'	P.K. NAIL N.E. SIDE 12" oak Tree 6" up
(4)	92.23'	N.W. CORNER of Single story House Foundation.
OFFSET	2.00'	P.K. in Pavement North of Stone
OFFSET	2.00'	P.K. in Pavement West of Stone

SECTION CORNER RECORD

SHELBY COUNTY, INDIANA

15R
(1 of 2)



Sec. 22 T. 13 R. 7

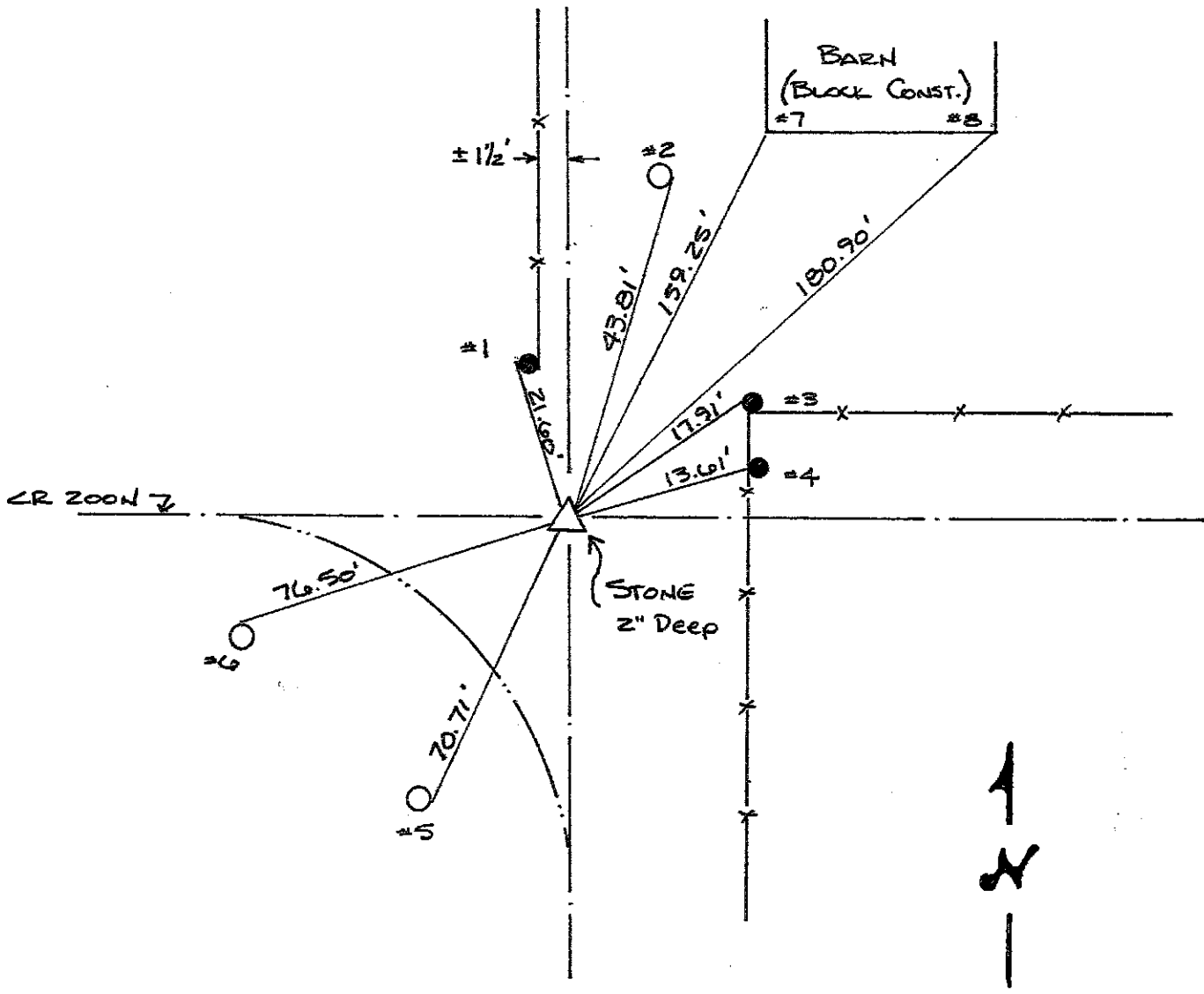
DATE 3/20/86

CREW P.C. L May

Inst. Rod R McGAWA

TYPE of MARKER Stone Cond. Good

METHOD of ESTABLISHMENT Using Stones at Corners "Z" + "Y" of this Section, Plugged Line + Equal Dist. to EAST, Found 9" E-W by 12" N-S by 18" Long. Stone Found 1' ± Short of Equal Dist. but is (CONT'D ON BACK)



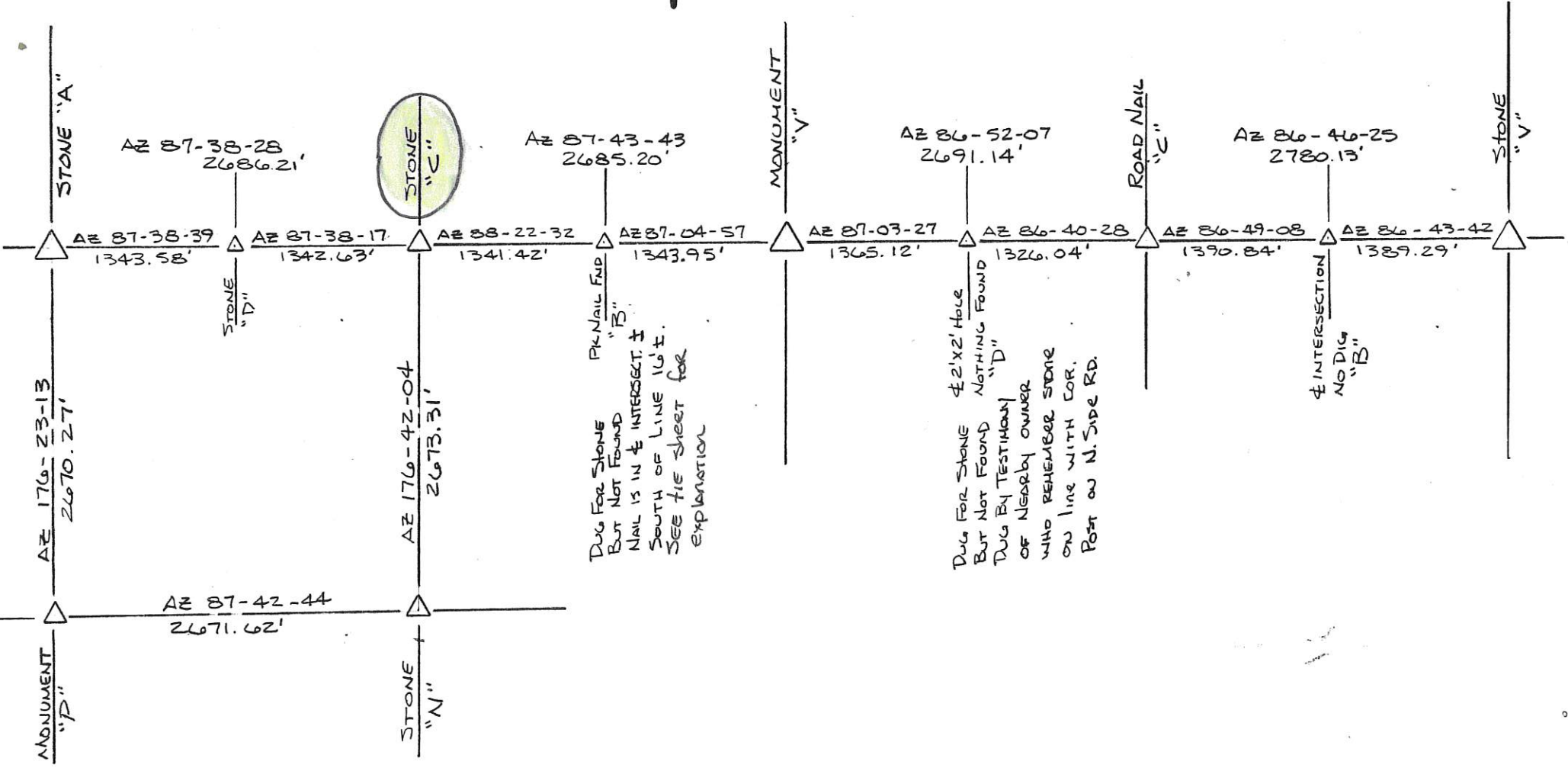
REFERENCE	DISTANCE	DESCRIPTION
1	21.60'	Pk Nail 6" UP WEST SIDE Round Wood Corner Post
2	43.81'	Pk Nail 5" UP EAST SIDE P.S.C.I. # 272-907 ^{PWP.} (3' UP 406363 on Tag)
3	17.91'	Pk Nail 8" UP WEST SIDE Round Wood Corner Post
4	13.61'	Pk Nail 6" UP WEST SIDE Round Wood BRACE Post
5	70.71'	Pk Nail 7" UP EAST SIDE P.S.C.I. PWP # 258-910
6	76.50'	Pk Nail 12" UP NORTH SIDE P.S.C.I. PWP # 258-911
7	159.25'	S.W. CORNER OF CONC. BLOCK BARN
8	180.90'	S.E. " " " " " "

SEE FIELD BOOK 27-1
AND FILE ON THESE SECTIONS



22-13-7

23-13-7



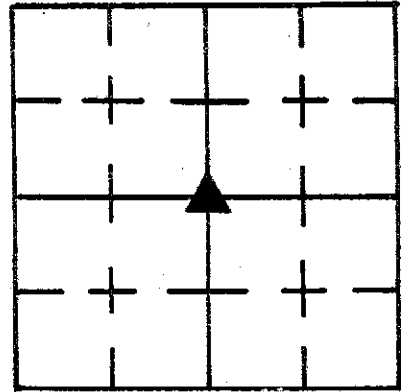
27-13-7

26-13-7

IN A GOOD UPRIGHT POSITION. Placed cut "X" on High Point of Stone. Stone is ± 2" Below exist Ground. Placed RR Spikes 5 1/2" E. + W. of cut "X", 9" below Ground.

SECTION CORNER RECORD SHELBY COUNTY, INDIANA

15T
(1 of 2)



Sec. 27 T. 13 R. 7

DATE 3/20/86

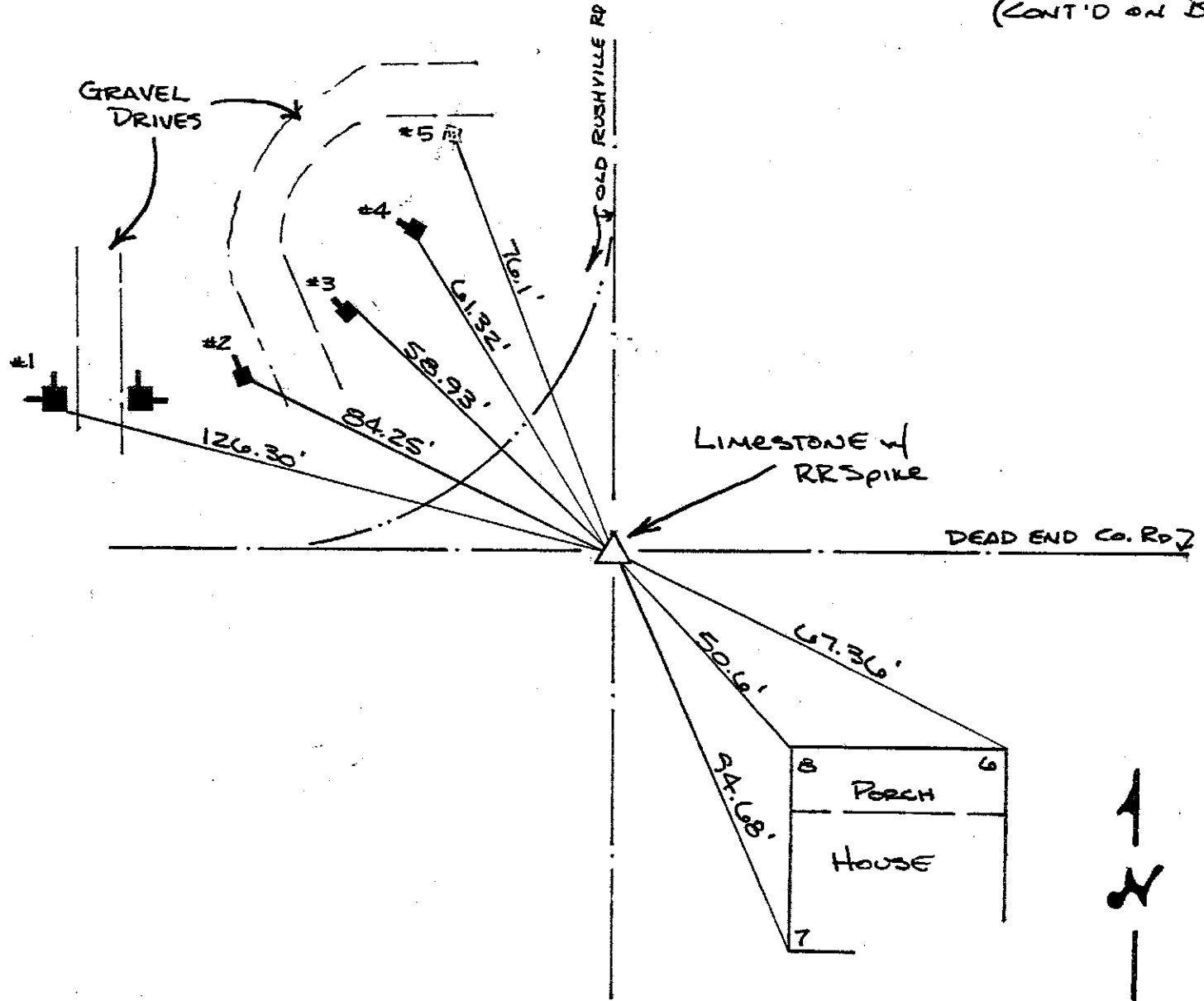
CREW P.C. L MAY

Inst. Rod R. McGANA

TYPE of MARKER LIMESTONE Cond. GOOD

METHOD of ESTABLISHMENT AS PER TIES IN RECORD FROM 1955

DUG AND FOUND 9" N-S X 4" E-W FLAT TOP LIMESTONE 12" BELOW
(CONT'D ON BACK)

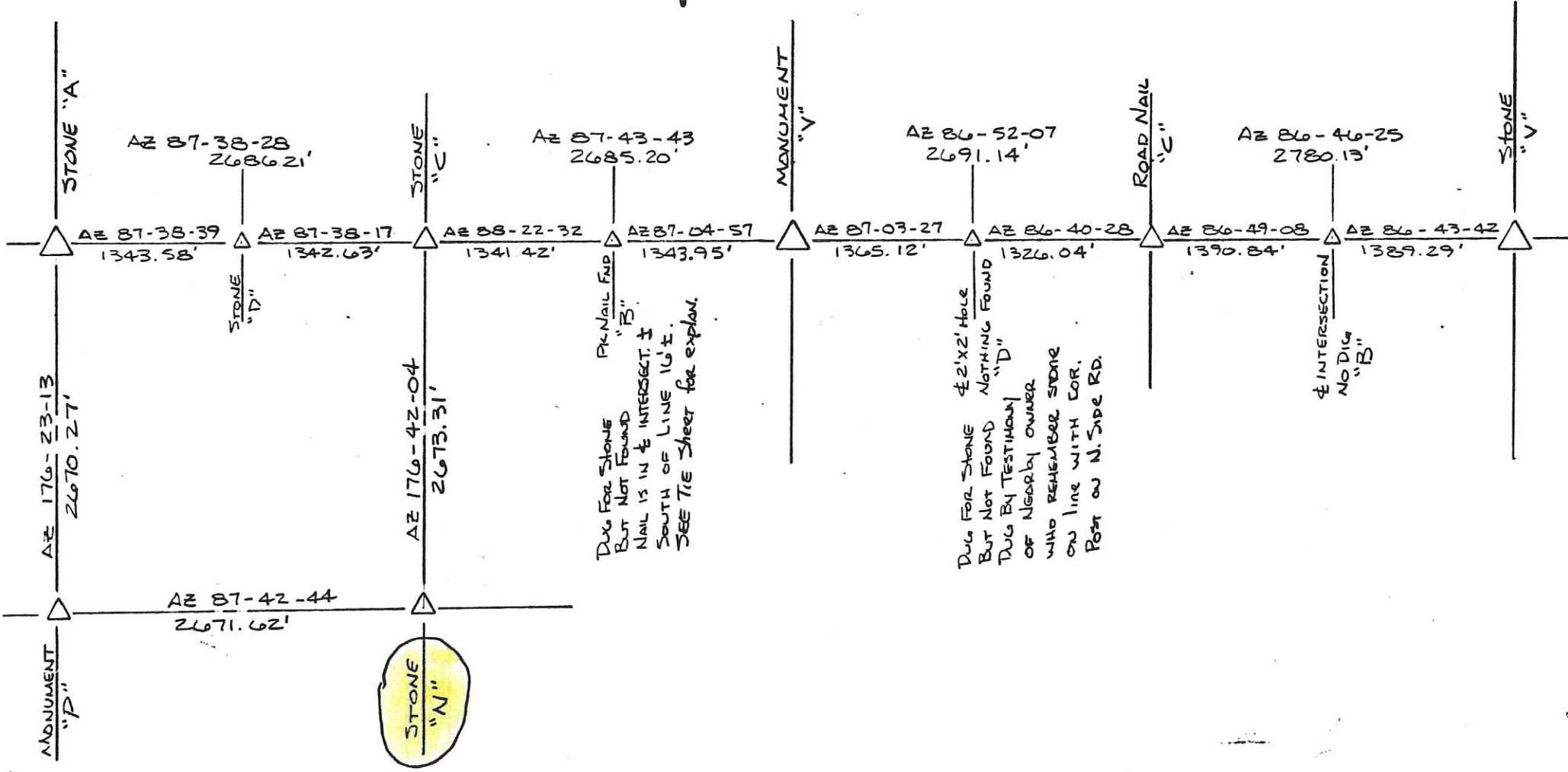


REFERENCE	DISTANCE	DESCRIPTION
1	126.30'	S.E. CORNER OF CONC. POST
2	84.25'	S.E. MOST CORNER OF CONC. POST (REC. DIST. 84.2')
3	58.93'	EAST MOST CORNER OF CONC. POST
4	61.32'	SOUTH MOST CORNER OF CONC. POST
5	76.1'	SOUTH MOST CORNER OF BROKEN OF CONC. POST (MATCHES REC. DISTANCE)
6	67.36'	N.E. CORNER OF PORCH FOUNDATION
7	94.68'	S.W. CORNER HOUSE FOUNDATION
8	50.6'	N.E. CORNER OF PORCH FOUNDATION (MATCHES REC. DISTANCE)
STRADDLE	2.00'	PK NAIL IN POINT NORTH
STRADDLE	2.00'	PK NAIL IN POINT WEST

SEE FIELD BOOK 27-1
AND FILE ON THESE SECTIONS

22-13-7

23-13-7



27-13-7

26-13-7

EXISTING PUNT. SET RR SPIKES 2 1/2" E & W. OF A CUT "X"
1 PLACED IN TOP CENTER OF STONE, SAID SPIKES ARE SET FLUSH W/ THE TOP OF THE STONE. SET RR SPIKE ON SURFACE ABOVE "X". ALSO FOUND 6" BOLT SPIKE 1" BELOW PUNT & 1.10' SOUTH OF THE "X". REMOVED SAID SPIKE AFTER FINDING STONE.

SECTION CORNER RECORD

SHELBY COUNTY, INDIANA

Sec. 34 T. 13 R. 7

DATE 03/28/02

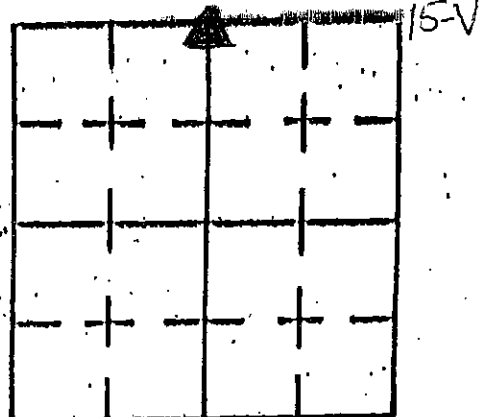
CREW P.C. TOM SIPES

Inst. _____ Rod _____

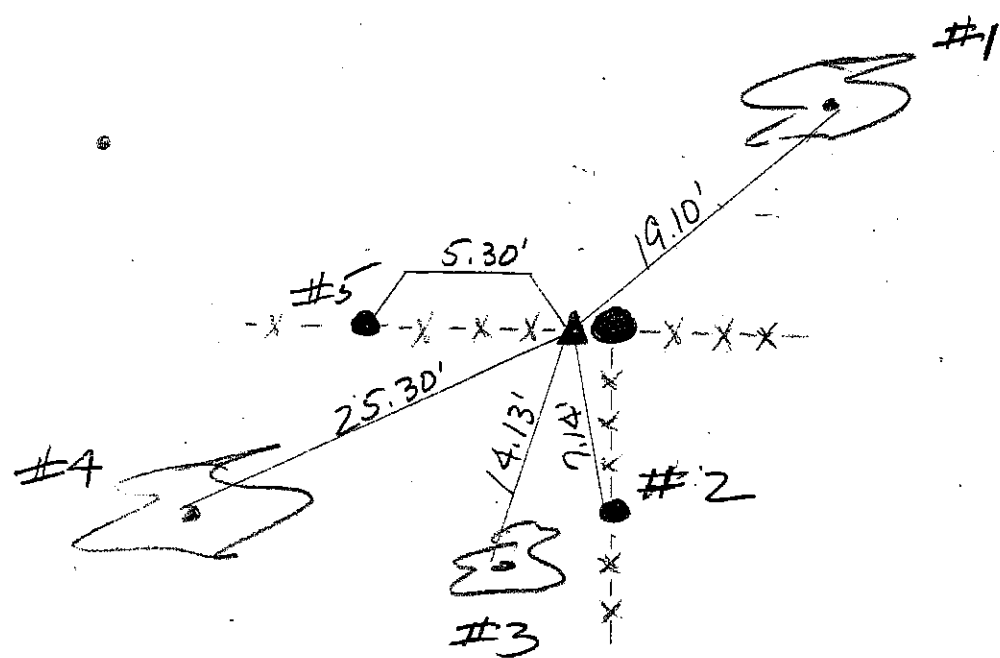
TYPE of MARKER STONE Cond. GOOD

METHOD of ESTABLISHMENT UTILIZING AERIAL PHOTOS OF AREA
& PHYSICALLY INSPECTING AREA

(STONE IS LOCATED WITHIN A WOODED AREA
 SOUTH OF THE LITTLE BLUE RIVER AND
 NORTH OF OLD GERMAN ROAD.)



LITTLE BLUE RIVER



STONE:
 FLAT LIMESTONE
 .60' N-S
 .30' E-W
 @ .70' DEEP

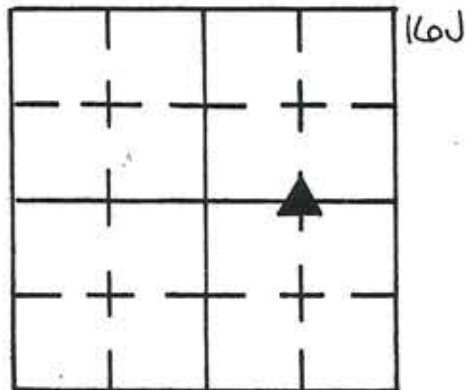
"+" CHISELED ON STONE

* REMNANTS OF OLD FENCING FOUND RUNNING WEST, SOUTH, & EAST

REFERENCE	DISTANCE	DESCRIPTION
1	19.10'	18" HACKBERRY (PK NAIL @ 15" UP WEST SIDE)
2	7.14'	WOOD FENCE POST (PK NAIL @ 4" UP WEST SIDE)
3	14.13'	16" HACKBERRY (PK NAIL @ 15" UP WEST SIDE)
4	25.30'	48" OAK (PK NAIL @ 15" UP NORTH SIDE)
5	5.30'	WOOD FENCE POST (PK NAIL @ 4" UP NORTH SIDE)
		* CARSONITE ROD PLACED WEST OF STONE (CTR OF ROD .40' WEST OF CHISELED "+")
		* WEST SIDE OF CORNER POST IS .25' FROM CHISELED "+")

SECTION CORNER RECORD SHELBY COUNTY, INDIANA

16J
(1 of 1)



Sec. 15 T. 13 R. 7

DATE 6/21/83

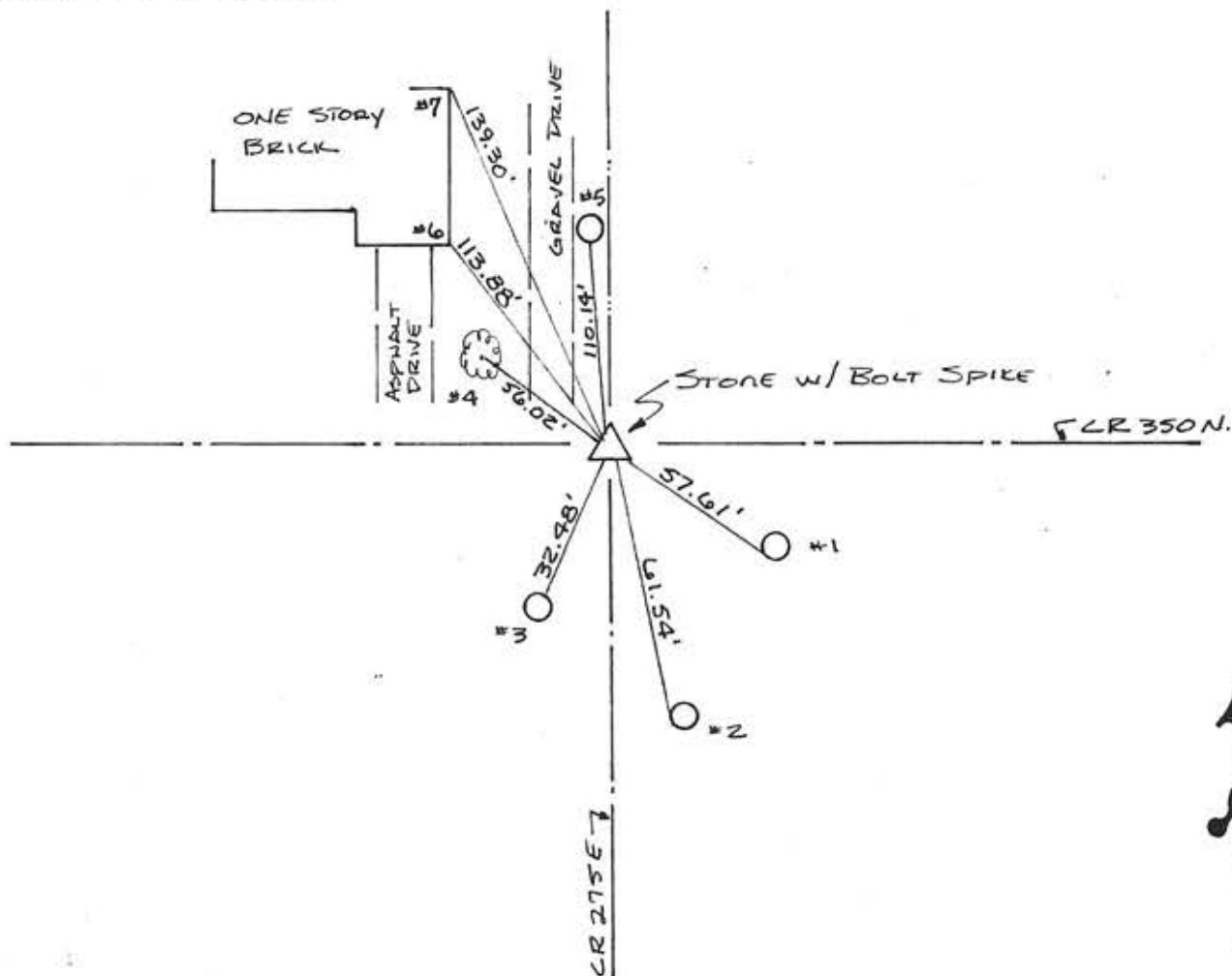
CREW P.C. L. May

Inst. _____ Rod D. RODE

TYPE of MARKER STONE Cond. POOR

METHOD of ESTABLISHMENT FOUND PK NAIL ON SURFACE AND BOLT SPIKE

BENEATH SURFACE ±5" APART, DUG AND FOUND STONE WITH WOOD LATHE BESIDE IT. STONE WAS IN POOR SHAPE, SPLIT IN THREE PIECES AT CENTER, PLACED SPIKE AT THIS POINT; ^{SINCE} THERE WAS NO WAY TO DETERMINE HIGH POINT. SET 4-RR SPIKES @ EQUAL DISTANCES AT BASE OF STONE AND BOLT SPIKE ON SURFACE OVER STONE.

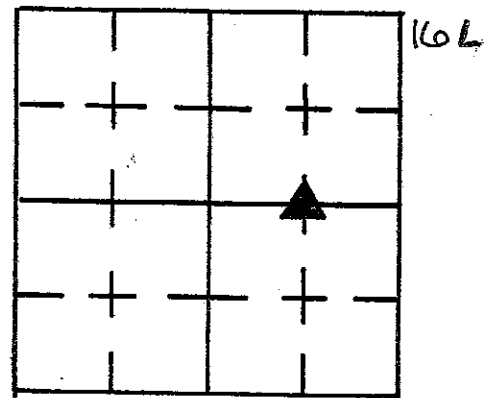


REFERENCE	DISTANCE	DESCRIPTION
1	57.61	PK NAIL FOUND SOUTH SIDE REMC PWP# 09998 10" UP
2	61.54	PK NAIL FOUND WEST SIDE REMC PWP# 09996 18" UP
3	32.48	PK NAIL IN N.E. SIDE UTILITY POLE E-1 6" UP
4	56.02	PK NAIL EAST SIDE 32" TREE 6" UP
5	110.14	PK NAIL SOUTH SIDE REMC PWP# 09997 6" UP
6	113.88	TOP BLOCK OF FOUNDATION @ S.E. CORNER 1 STORY BRICK
7	139.30	" " " " " N.E. " " " "
STRADE	2.80	PK NAIL SET IN PVMT. N.W.
" "	3.76	" " " " " NE

SECTION CORNER RECORD

SHELBY COUNTY, INDIANA

16L
(1 of 1)



Sec. 15 T. 13 R. 7

DATE 6 / 21 / 83

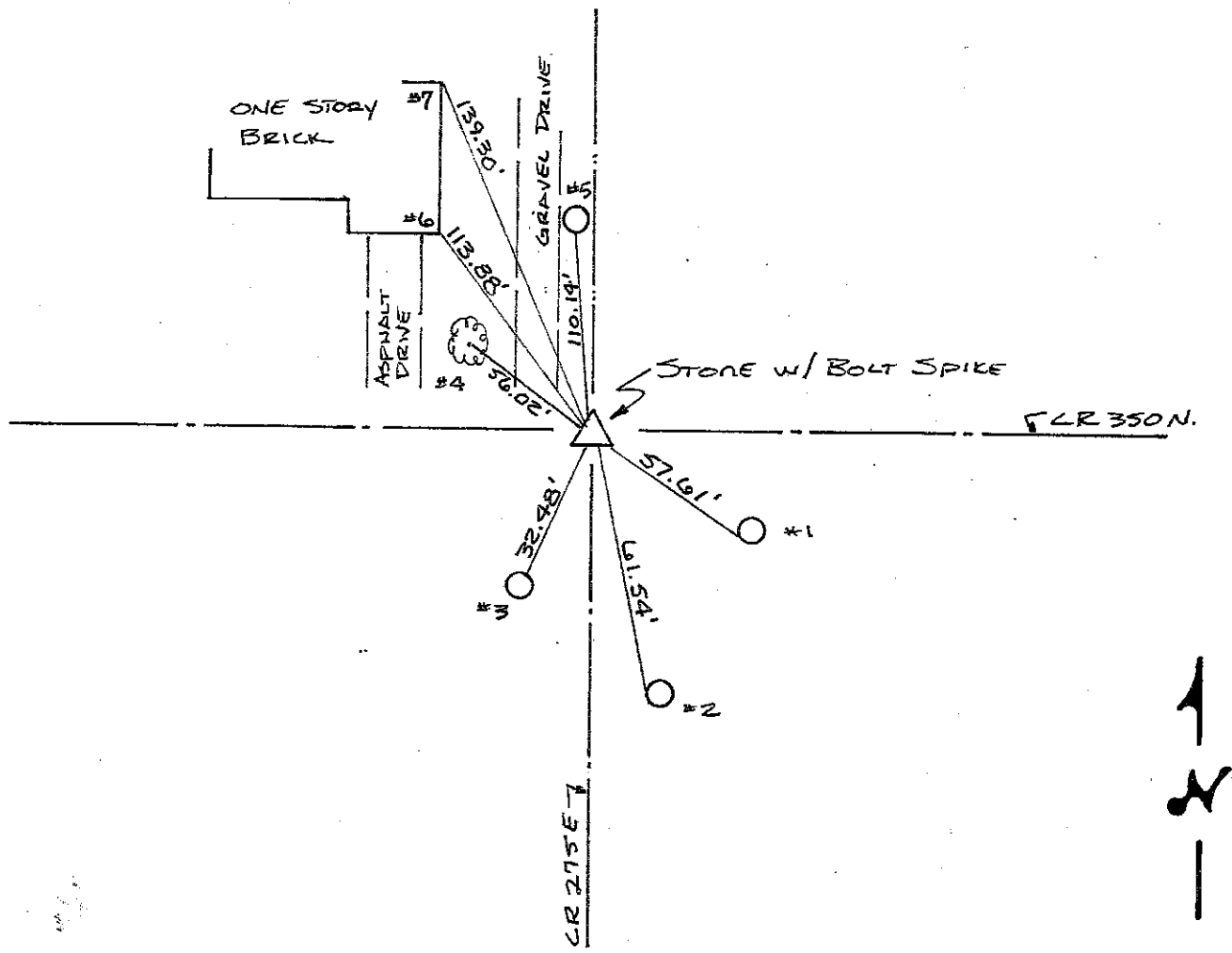
CREW P.C. L. May

Inst. Rod V. RODE

TYPE of MARKER STONE Cond. POOR

METHOD of ESTABLISHMENT FOUND PK NAIL ON SURFACE AND BOLT SPIKE

BENEATH SURFACE ± 5" APART, DUG AND FOUND STONE WITH WOOD LATHE BESIDE
 IT. STONE WAS IN POOR SHAPE, SPLIT IN THREE PIECES AT CENTER, PLACED
 SPIKE AT THIS POINT ^{SINCE} THERE WAS NO WAY TO DETERMINE HIGH POINT.
 SET 4- RR SPIKES @ EQUAL DISTANCES AT BASE OF STONE AND BOLT SPIKE ON
 SURFACE OVER STONE.



REFERENCE	DISTANCE	DESCRIPTION
1	57.61	PK NAIL FOUND SOUTH SIDE REMC PWP# 09998 10" UP
2	61.54	PK NAIL FOUND WEST SIDE REMC PWP# 09996 18" UP
3	32.48	PK NAIL IN N.E. SIDE UTILITY POLE E-1 6" UP
4	56.02	PK NAIL EAST SIDE 32" TREE 6" UP
5	110.14	PK NAIL SOUTH SIDE REMC PWP# 09997 6" UP
6	113.88	TOP BLOCK OF FOUNDATION @ S.E. CORNER 1 STORY BRICK
7	139.30	" " " " " " N.E. " " " "
STRADDLE	2.80	PK NAIL SET IN PVMT. N.W.
" "	3.76	" " " " " NE

SECTION CORNER RECORD

SHELBY COUNTY, INDIANA

16R
(1 of 2)

Sec. 22 T. 13 R. 7

DATE 4/21/86

CREW P.C. L Moy

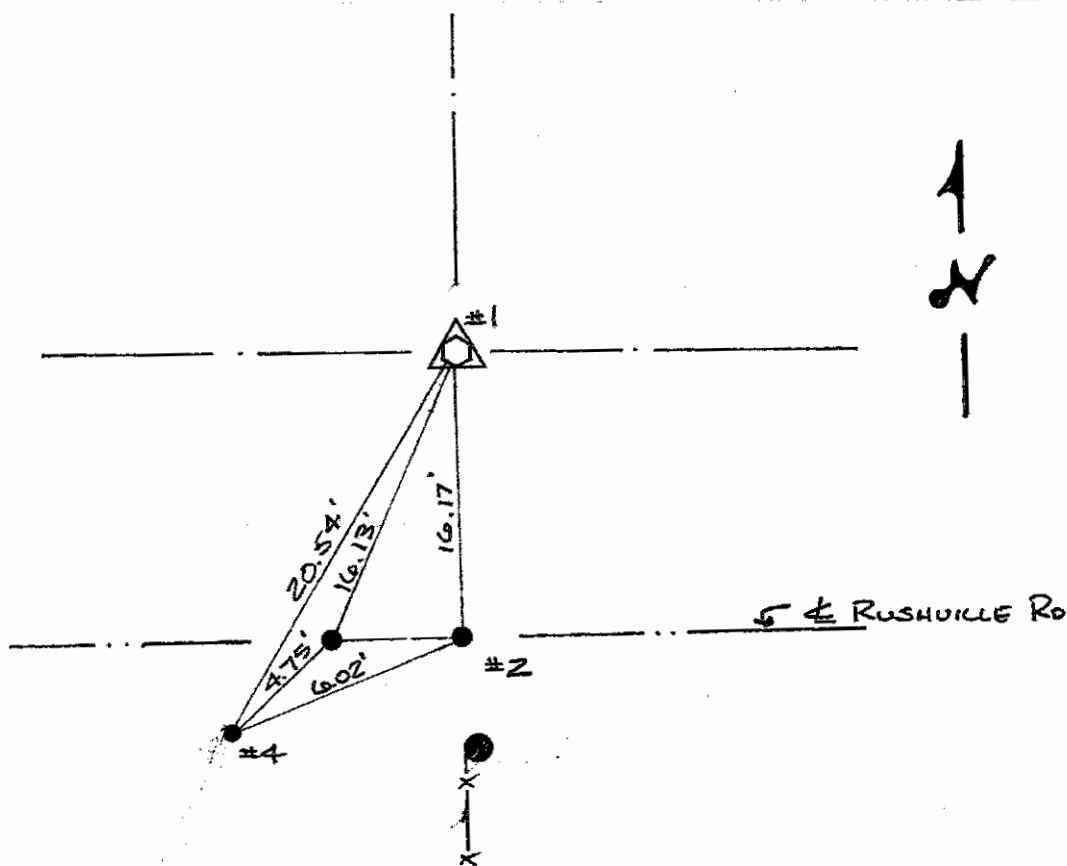
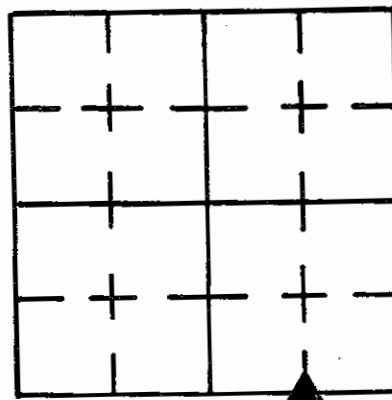
Inst. Drivers Rod _____

TYPE of MARKER _____ Cond. _____

METHOD of ESTABLISHMENT Found PK Nail in E. Rushville Rd, but

1-2 foot West of Exist Fence Line to South, Set PK Nails 3' N+W

Dug But found NOTHING, Hole Dug was 9" W., 16" N., 42" E., 14" S. of PK Nail Found. RESET Nail since it is possibly the nail called for in EARLIER Bowman Survey. PACE ENGINEERING RAN TRAVERSE BETWEEN CORNERS "X + V" of this SECTION AND SET A RAILROAD SPIKE ON Line AND EQUAL DIST. BETWEEN each. WE DUG hole AROUND this SPIKE but found NOTHING. Hole Dug was 23" W., 25" N., 28" E., 23" S..



REFERENCE	DISTANCE	DESCRIPTION
1		RR SPIKE Set by PACE ENG. @ 1/2 DIST ON LINE COR "X" + "V"
2		PK NAIL SET BY PACE ENG. DURING PROP. SURVEY
3		PK NAIL FOUND, POSSIBLY SET BY Bowman Survey
4		PK NAIL FOUND IN CENTER OF WHITE AERIAL PHOTO CROSS

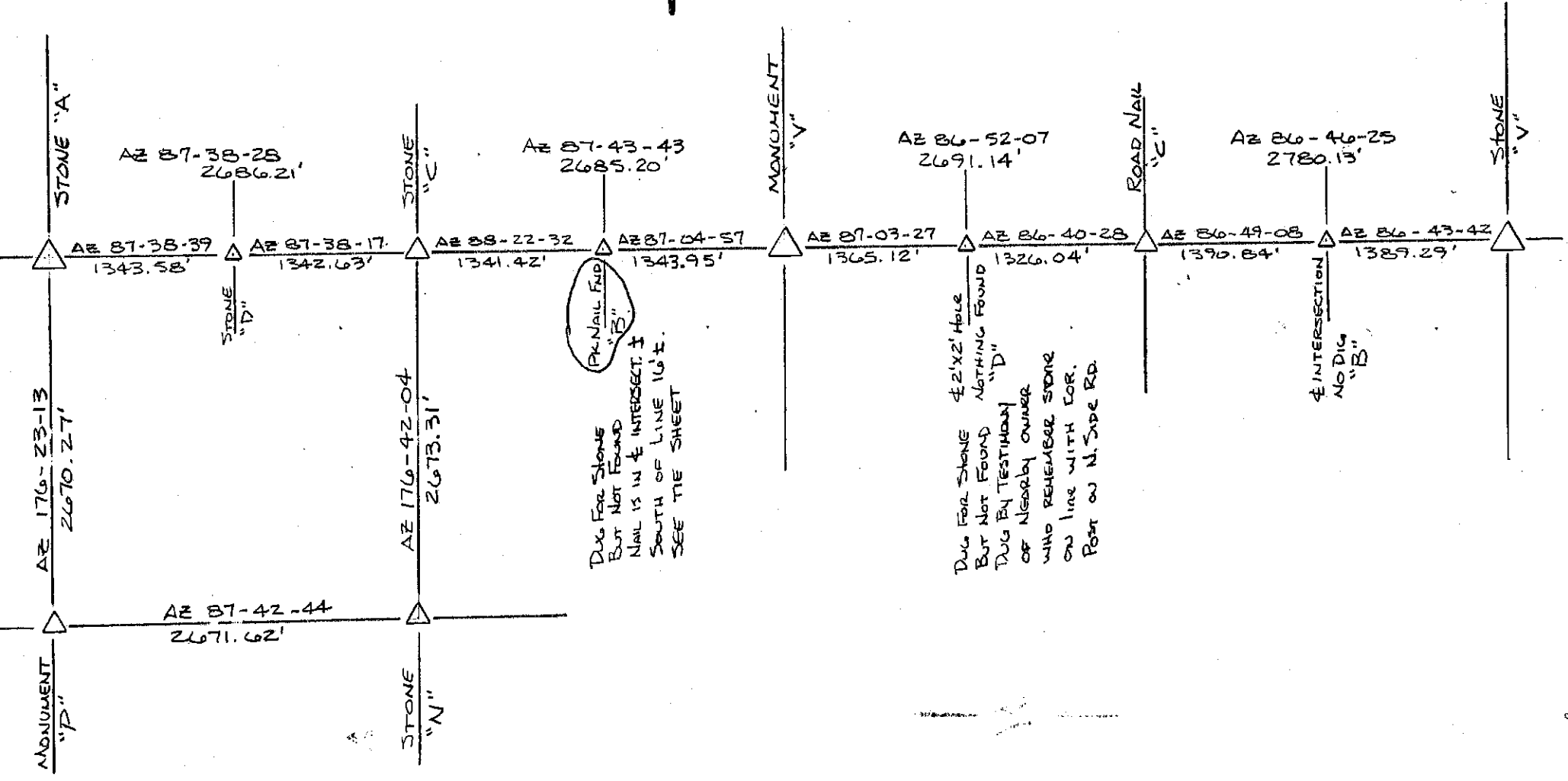
1
2
-

22-13-7

23-13-7

27-13-7

26-13-7



SEE FIELD BOOK 27-1 AND FILE ON THESE SECTIONS.

SECTION CORNER RECORD

SHELBY COUNTY, INDIANA

17C
(1 of 1)

C-17

Sec. 2 T. 13-N R. 7-E

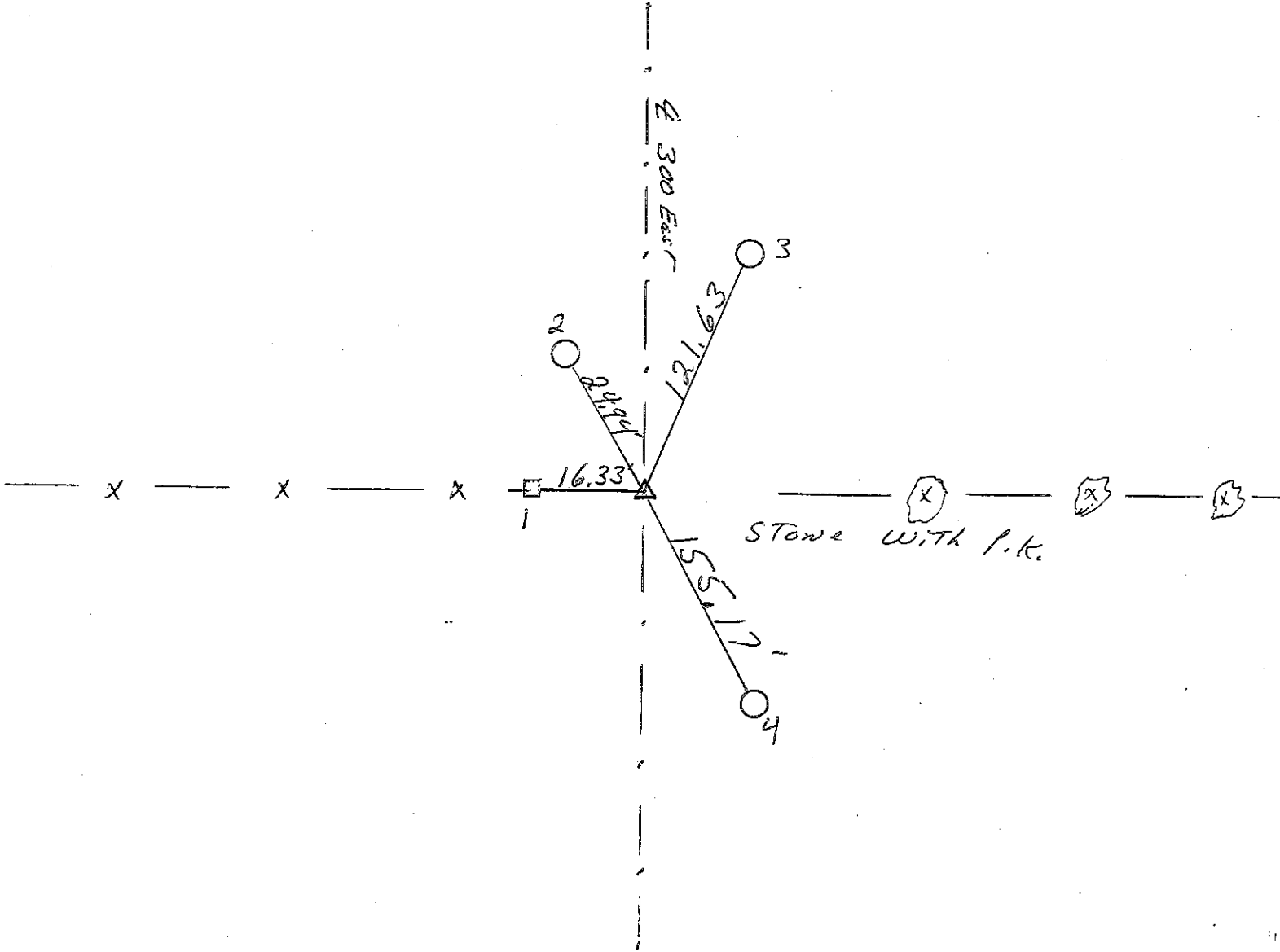
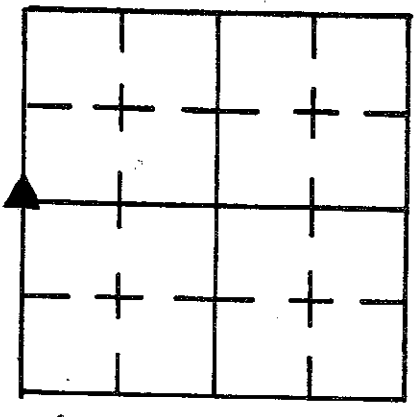
DATE 7/12/88

CREW P.C. Don Degetow

Inst. _____ Rod D.A.D. Keithley

TYPE of MARKER STONE Cond. Good (Limestone)

METHOD of ESTABLISHMENT Dug 3'x3' Hole in 6 300E in Line with 1/2 Section Line Running West. Found Stone 6" Deep. Set Iron pin next to stone 6" Deep Set 2 P.K.'s 2' S.W. of Stone Set P.K. over Stone.



REFERENCE	DISTANCE	DESCRIPTION
1.	16.33'	(Found) NAIL in Bottle cap S.E. Cor. Sp. wooden corner post ^{5' up}
2.	24.94'	(Found) NAIL in Bottle cap N.E. SIDE UTILITY Pole #57' up
3.	121.63'	P.K. NAIL S.W. SIDE UTILITY Pole P.E.M.C. #369118'
4.	155.17'	P.K. NAIL W.W. SIDE UTILITY Pole P.E.M.C. #11035' up
OFFSET	2.00'	P.K. NAIL in Pavement South of Stone
OFFSET	2.00'	P.K. NAIL in Pavement West of Stone.
		P.K. NAIL over Stone.

SECTION CORNER RECORD

SHELBY COUNTY, INDIANA

17E
(1 of 1)

Sec. 10 T. 13 R. 7

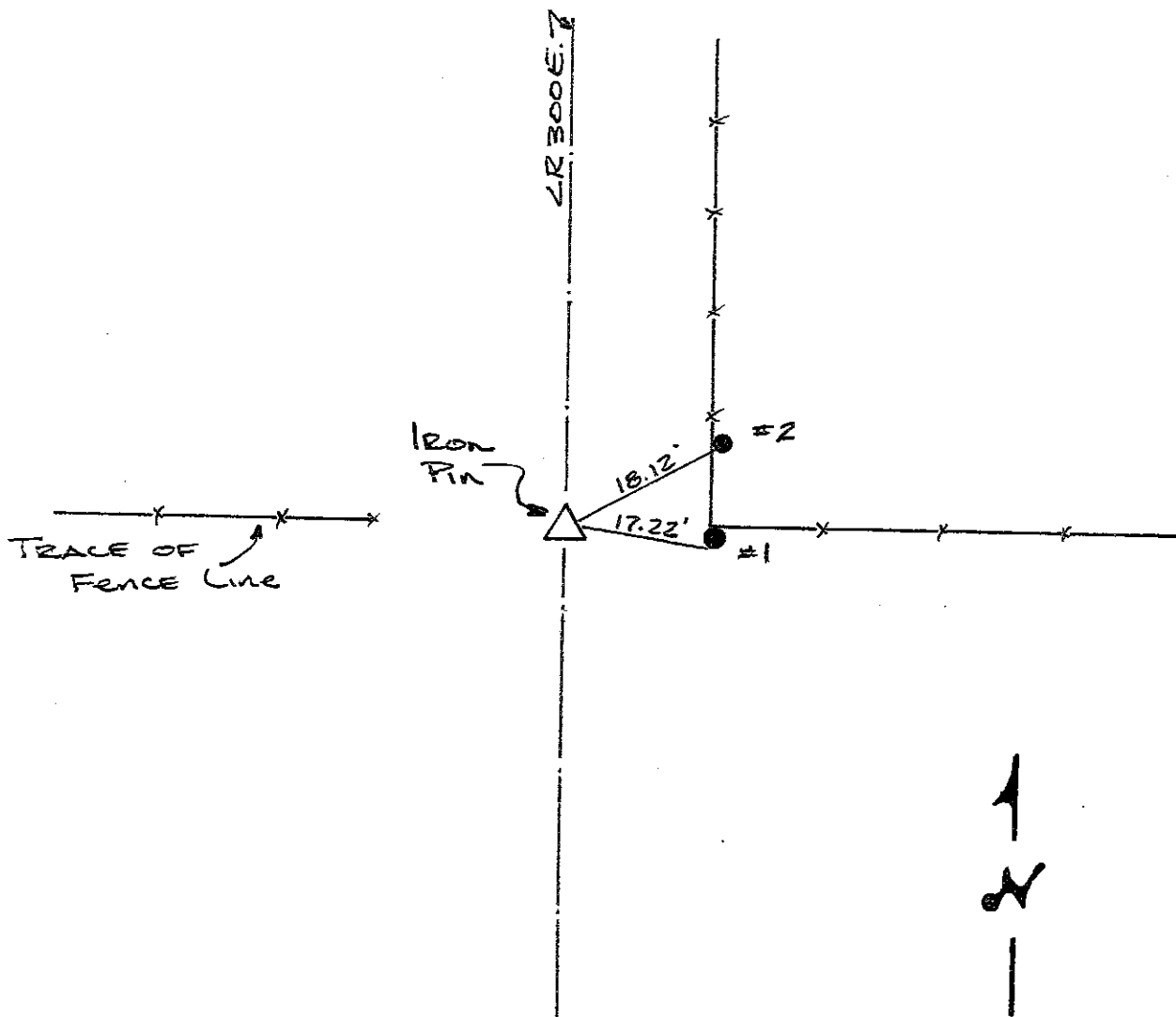
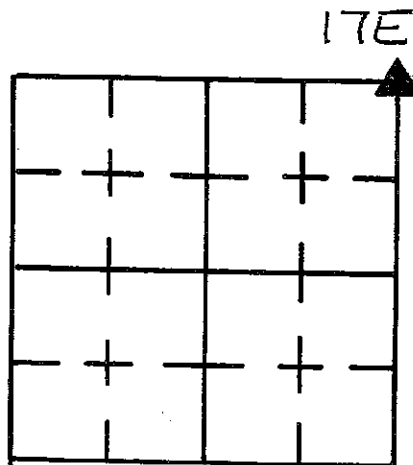
DATE 7/14/83

CREW P.C. _____

Inst. _____ Rod RODE / BURNS

TYPE of MARKER _____ Cond. _____

METHOD of ESTABLISHMENT FOUND IRON PIN ON SURFACE, DUG AND FOUND NO STONE, REPLACED IRON PIN TO ORIGINAL LOCATION



REFERENCE	DISTANCE	DESCRIPTION
1	17.22	FOUND ROOFING NAIL W/BOTTLE CAP 8" UP ROUND WOOD CORNER POST S.W. SIDE
2	18.12'	ROOFING NAIL W/BOTTLE CAP 8" UP ROUND WOOD CORNER POST S.W. SIDE
STRADDLE	4.0'	P.K. NAIL IN P.V.M.T. N.W.
STRADDLE	4.0'	P.K. NAIL IN P.V.M.T. NE

SECTION CORNER RECORD

SHELBY COUNTY, INDIANA

Sec. 11 T. 13 R. 7

DATE 6 / 21 / 83

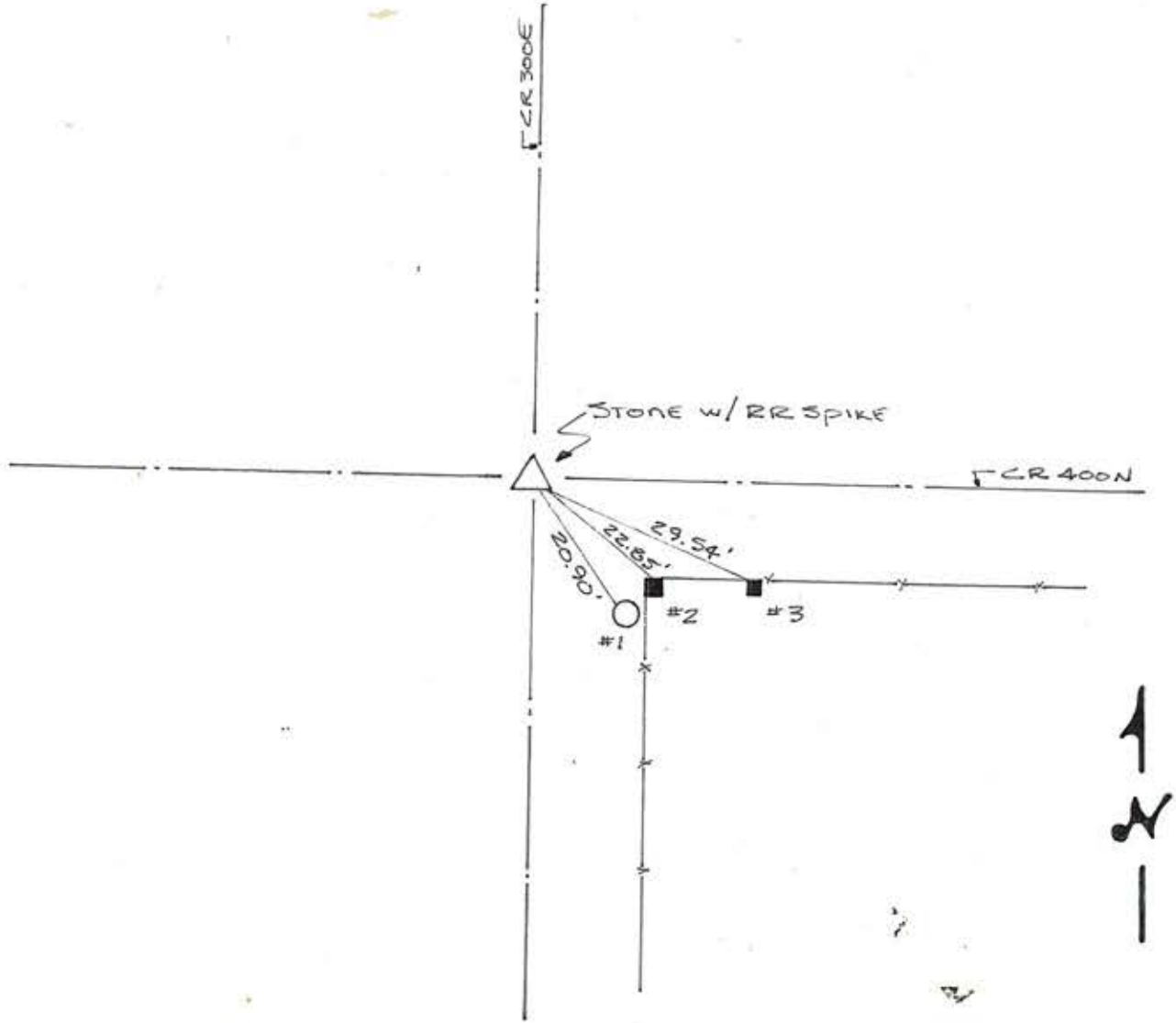
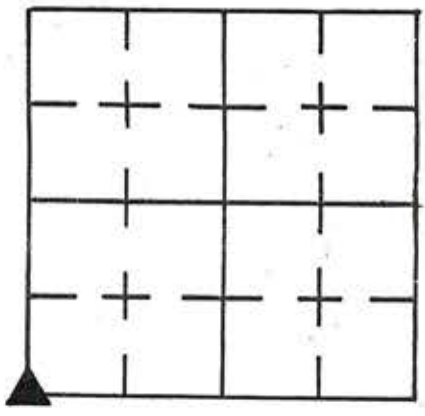
CREW P.C. L. MAY

Inst. _____ Rod D. RODE

TYPE of MARKER STONE Cond. GOOD

METHOD of ESTABLISHMENT NOTHING FOUND ON SURFACE, SPLIT ROADS AND DUG

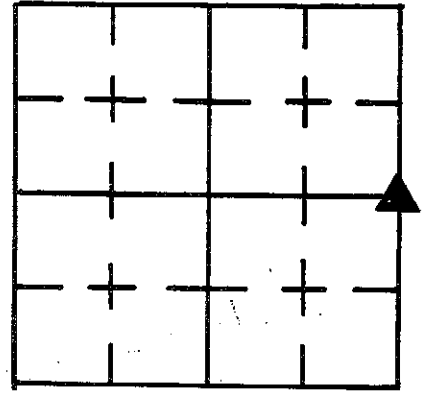
FOUND STONE 15' DOWN, PUT LIT "X" ON HIGH POINT OF STONE, PLACE 4-R.R. SPIKES AT EQUAL DISTANCES AT BASE OF STONE, PLACED R.R. SPIKE AT ROAD SURFACE ABOVE STONE.



REFERENCE	DISTANCE	DESCRIPTION
1	20.90	PK NAIL IN NW SIDE RENC PWP # 10904 (54B11) 8" UP
2	22.85	PK NAIL IN NORTH SIDE SQUARE WOOD CORNER POST 8" UP
3	29.54	PK NAIL IN N.W. CORNER SQUARE WOOD BRACE POST 12" UP
STRADDLE	3.0	PK NAIL SET IN PMT. N.W.
" "	3.0	" " " " " N.E.

SECTION CORNER RECORD SHELBY COUNTY, INDIANA

17L
(1 of 2)



Sec. 15 T. 13 R. 7

DATE 6/20/83

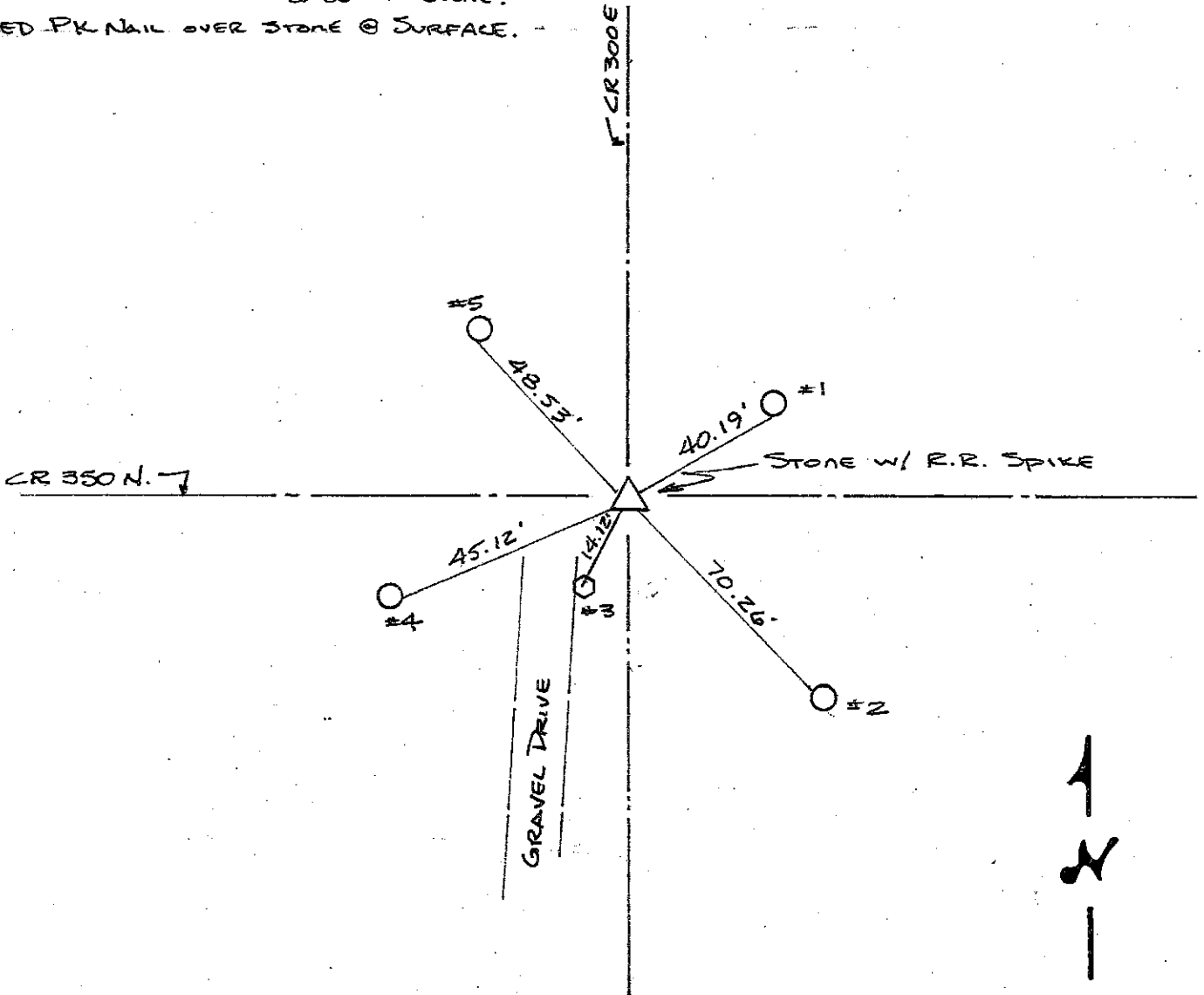
CREW P.C. L. May

Inst. _____ Rod Don Rode

TYPE of MARKER Stone Cond. Good

METHOD of ESTABLISHMENT FOUND PK NAIL ON SURFACE, DUG AND FOUND STONE

± 6" SOUTH OF NAIL FOUND DOWN 5", CUT "X" ALSO FOUND ON STONE, PLACED 4- RR SPIKES AT EQUAL DISTANCES AT BASE OF STONE. PLACED PK NAIL OVER STONE @ SURFACE.

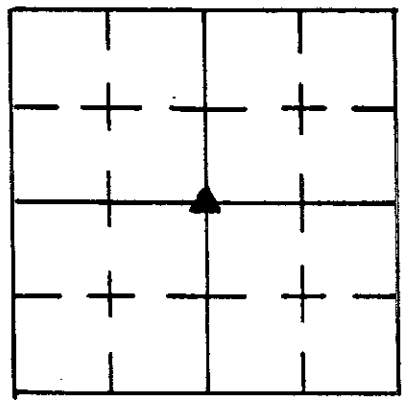


REFERENCE	DISTANCE	DESCRIPTION
1	40.19	PK NAIL S.W. SIDE UTILITY POLE " 1/3 12" UP
2	70.26	PK NAIL N.W. SIDE REMC PWP # 21099 8" UP
3	14.12	CUT "X" PUT ON STONE FOUND FLUSH W/ GROUND ON EAST EDGE DRIVE
4	45.12	PK NAIL N.E. SIDE REMC PWP # 10002 (73B2) 10" UP
5	48.53	PK NAIL S.E. SIDE REMC PWP # 10004 9" UP
STRADDLE	2.62	PK NAIL SET IN PUNT S.W.
" "	2.46	" " " " " S.E.

SECTION CORNER RECORD

SHELBY COUNTY, INDIANA

17L
(2 of 2)



Sec. 14 T. 13-N R. 7E

DATE 7/20/1988

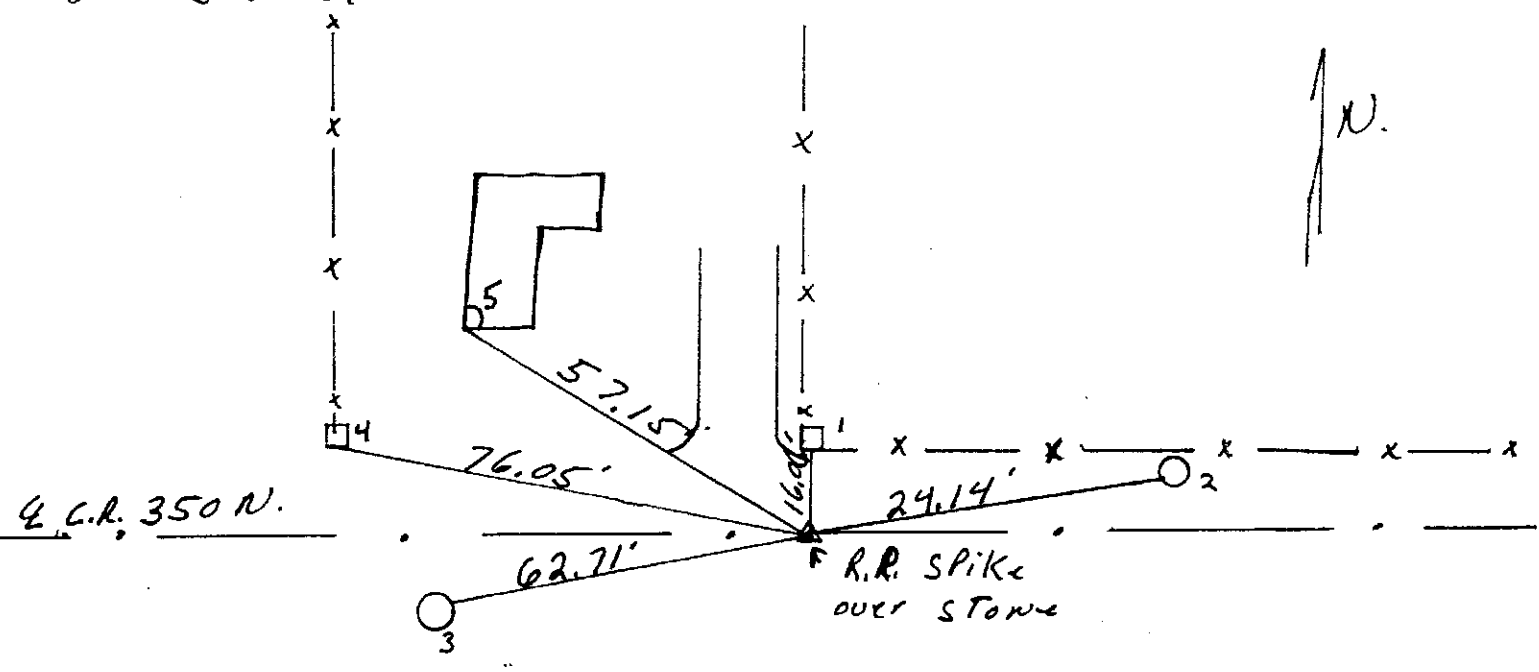
CREW P.C. Dan Degetow

Inst. _____ Rod D.P.D. Keithley

TYPE of MARKER Stone Cond. Good (white limestone)

METHOD of ESTABLISHMENT Dug 3'x3' Hole in center line of

C.R. 350 North in line with the 1/4 Section Line Fence running North. Found stone 15" deep (stone 11" E, 10" W, & 4" N, 5" S. put cut X in center of stone.) SET R.R. SPIKE 3 1/2' N. of X (replaced granite stone that was found on top limestone) SET 2' Pk.'s 2.00' south & west of X in stone on pavement surface. SET R.R. SPIKE over stone.



GEODETTIC INFORMATION
Datum: NAD83 (CORS96)

GPS REF.229 19L S. Sumerford	DISCLAIMER The section corner coordinates annotated hereon have been obtained via RTK GPS methods by personnel of Shelby County Surveyor. No guarantee is made to the correctness or accuracy of these values and they have been provided for recovery and verification purposes only. The Shelby County Surveyor's Office will not be held liable for errors or negligence in part by the surveyor who does not physically determine the location of section lines perform in compliance with Indiana Title 865, Article 1, Rule 12-10 of the Administration Code. These coordinates have no legal weight of authority unless monument and all its accessories have been obliterated.
DATE: Received 01/09/2015	
BY: Entered C. Drodody 01/12/2015	
NORTHING: 1576584.954	
EASTING: 314790.921	

REFERENCE	DISTANCE	DESCRIPTION
(1)	16.06'	P.K. NAIL S. SIDE Sq. wooden corner post 6" up
(2)	24.14'	P.K. NAIL S.W. SIDE Telephone Pole #12 8" up
(3)	62.71'	P.K. NAIL N.E. SIDE utility pole R.E.M.C. #10570 7" up
(4)	76.05'	P.K. NAIL E. SIDE Sq. wooden end post 10" up
(5)	57.15'	S.W. CORNER of L-shaped house Foundation
OFFSET	2.00'	P.K. NAIL in Road Surface South of Stone
OFFSET	2.00'	P.K. NAIL in Road Surface West of Stone

SECTION CORNER RECORD

SHELBY COUNTY, INDIANA

17P
(1 of 1)

Sec. 23 T. 13 R. 7

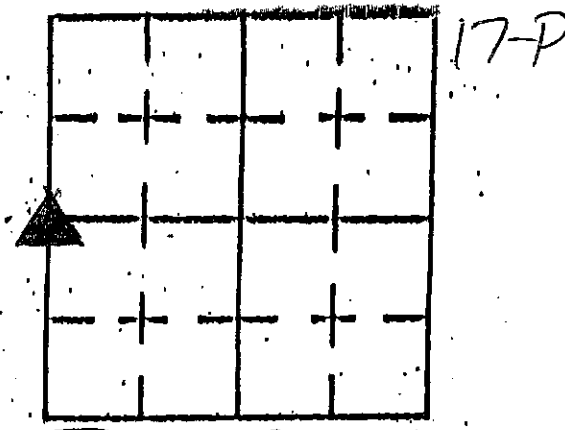
DATE 4/26/02

CREW P.C. T. SUMERDORF

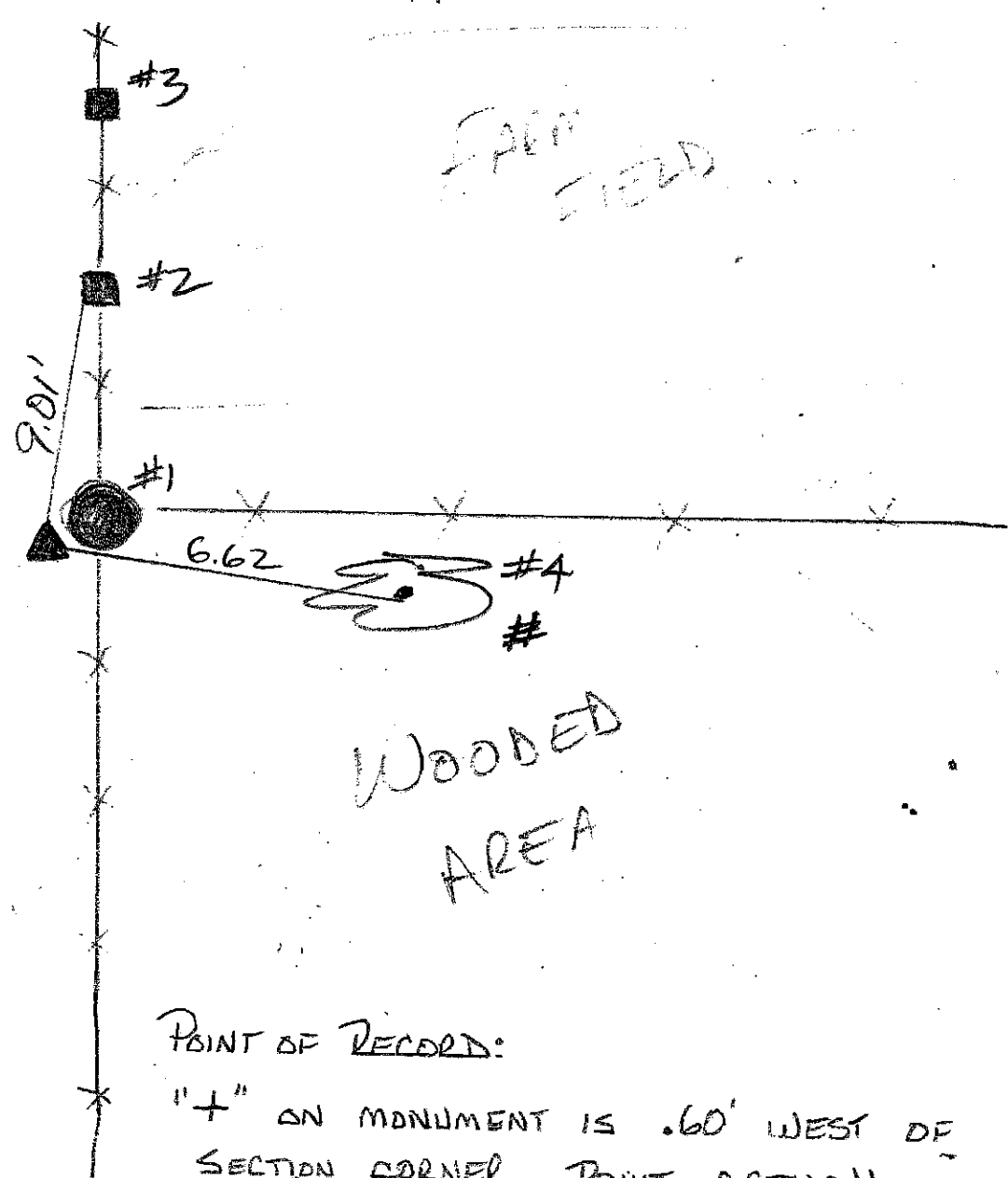
Inst. Rod T. Sipes

TYPE of MARKER S.C. SURVEYOR MONUMENT Cond. JUST SET

METHOD of ESTABLISHMENT PHYSICAL SURVEY - AERIAL PHOTOGRAPHS - DILIGENT WORK



FIELD

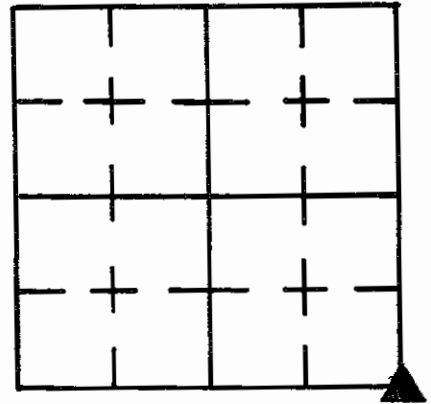


POINT OF RECORD:
" + " ON MONUMENT IS .60' WEST OF SECTION CORNER. POINT ACTUALLY IN POST.

REFERENCE	DISTANCE	DESCRIPTION
1		WOOD C.P. - REF ONLY - " + " ON MONUMENT .32' FROM WEST SIDE OF CORNER POST
2	9.01	SO WOOD BRACE POST - PK NAIL @ 12" UP WEST SIDE
3		WOOD BRACE / LINE POST - REF ONLY
4	6.62'	18" WALNUT - PK NAIL @ 12" UP NORTH SIDE
		* CARSONITE ROD SET .26" S.E. OF MONUMENT

SECTION CORNER RECORD
SHELBY COUNTY, INDIANA

17R
(1 of 2)



Sec. 22 T. 13 R. 7

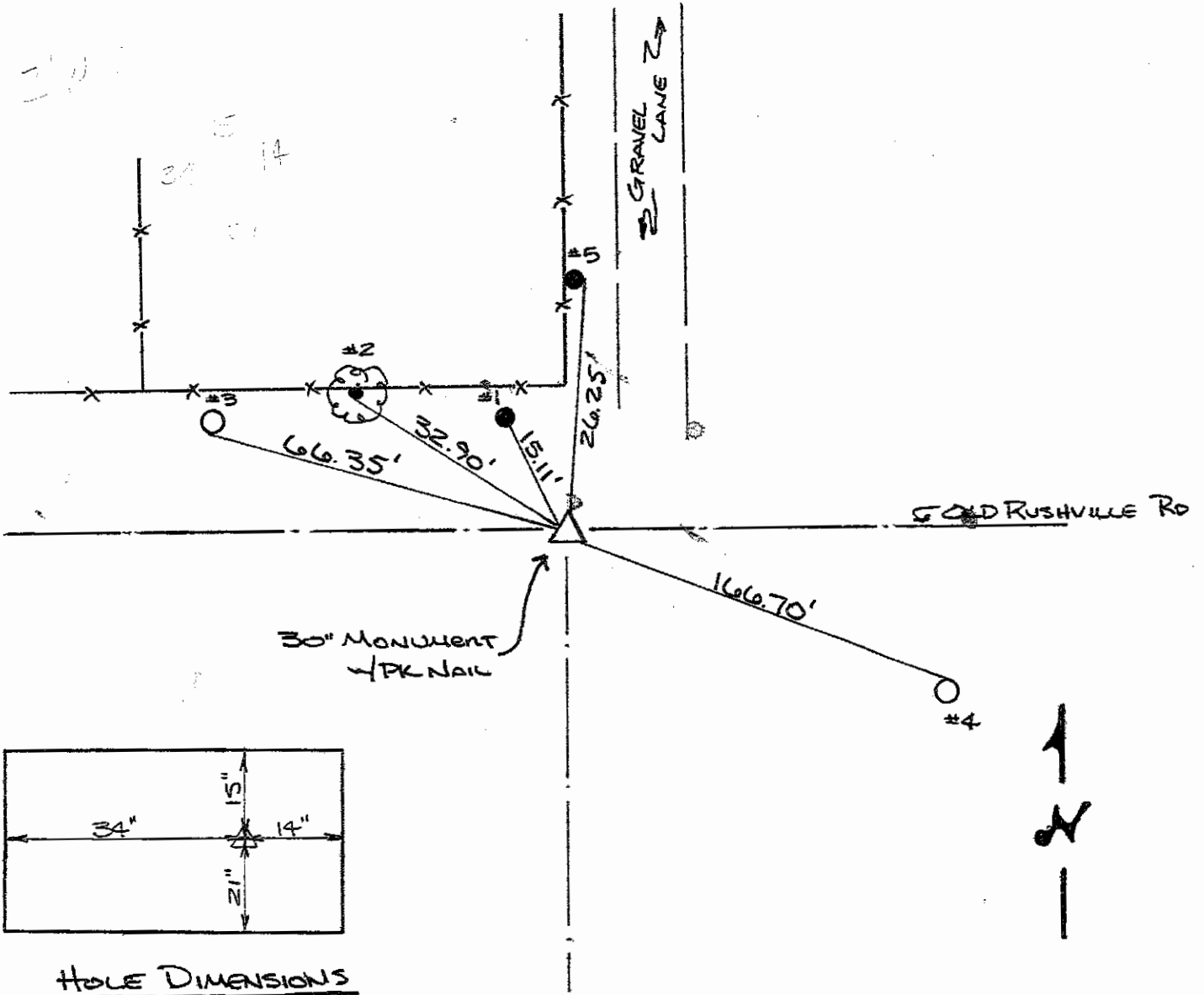
DATE 3/25/86

CREW P.C. L MAY

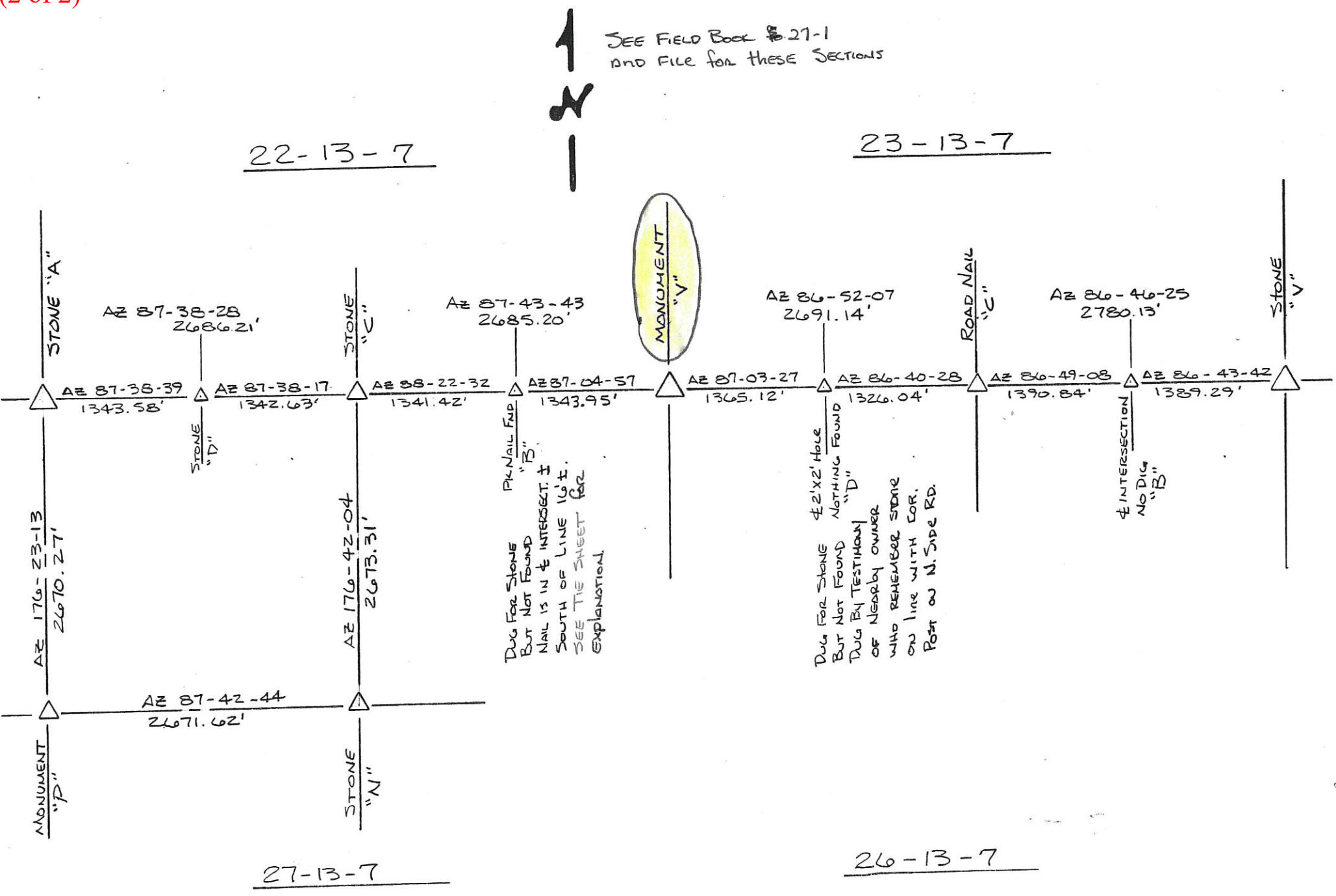
Inst. Rod R McGAHA

TYPE of MARKER 30" Monument Cond. Just Set

METHOD of ESTABLISHMENT Found Large Flat top Nail just below top of existing P.V.M.T., ALSO found 8" LONG SQUARE SPIKE 7" Below
CONT'D ON BACK



REFERENCE	DISTANCE	DESCRIPTION
1	15.11'	OUTSIDE FACE, SE SIDE OF "DIAMETER MAIL BOX" POST ^{METAL}
2	32.90'	PK NAIL 2" UP SOUTH SIDE 24" TREE
3	66.35'	PK NAIL 4" UP SOUTH SIDE UTILITY POLE
4	166.70'	PK NAIL 33" UP NORTH SIDE REMC PWP # 08916
5	26.25'	PK NAIL 29" UP EAST SIDE ROUND WOOD BRACE POST



SEE FIELD BOOK #27-1
AND FILE FOR THESE SECTIONS

22-13-7

23-13-7

27-13-7

26-13-7

PVMT in old clay fill material, said spike being north .40' of Flat Top Nail also found Dug hole around both and probed into fill material but found no stone. It appears there is any where from 8'-10' of fill dirt under the PVMT, so I was unable to probe down to the original ground. Set a 30" Monument, 4" Below PVMT, in place of the laser spike found. Placed pick nail on surface above monument.

SECTION CORNER RECORD

17T
(1 of 1)

SHELBY COUNTY, INDIANA

Sec. 27 T. 13N R. 7E

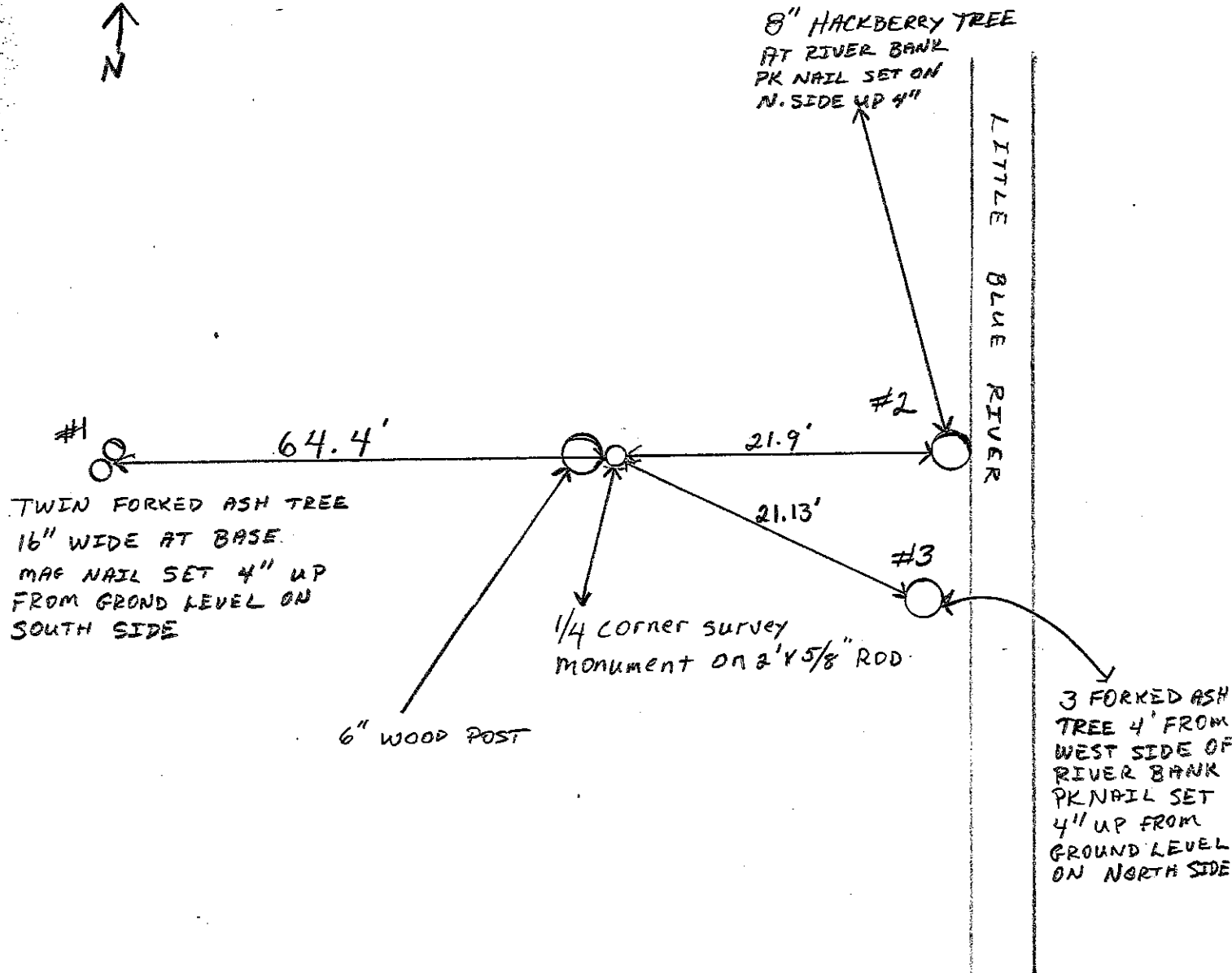
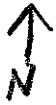
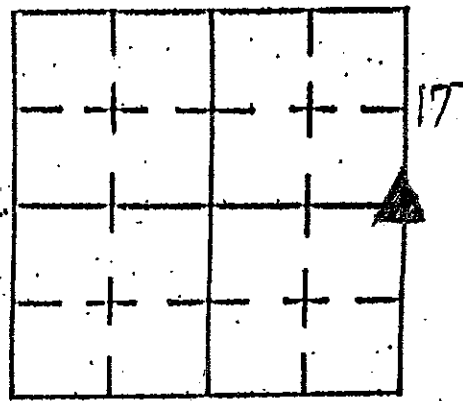
DATE 3/29/05

CREW P.C. Kevin Nigh

Inst. _____ Rod _____

TYPE of MARKER 5/8" Rod / monument Cond. New

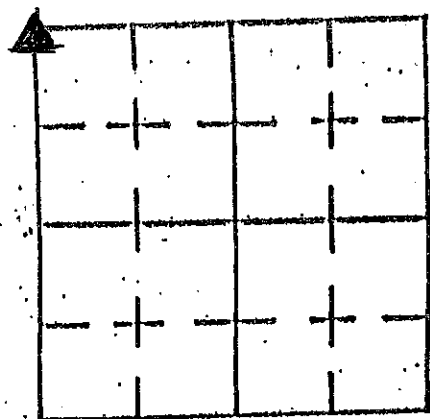
METHOD of ESTABLISHMENT ROD & 1/4 Corner monument
Set at point Determined by Taylor Summerford



REFERENCE	DISTANCE	DESCRIPTION
#1	64.4'	TWIN FORKED ASH TREE
#2	21.9'	8" HACKBERRY
#3	21.13'	3 FORKED ASH TREE

SECTION CORNER RECORD SHELBY COUNTY, INDIANA

17V
(1 of 3)



Sec. 35 T. 13 R. 7

DATE 1/1

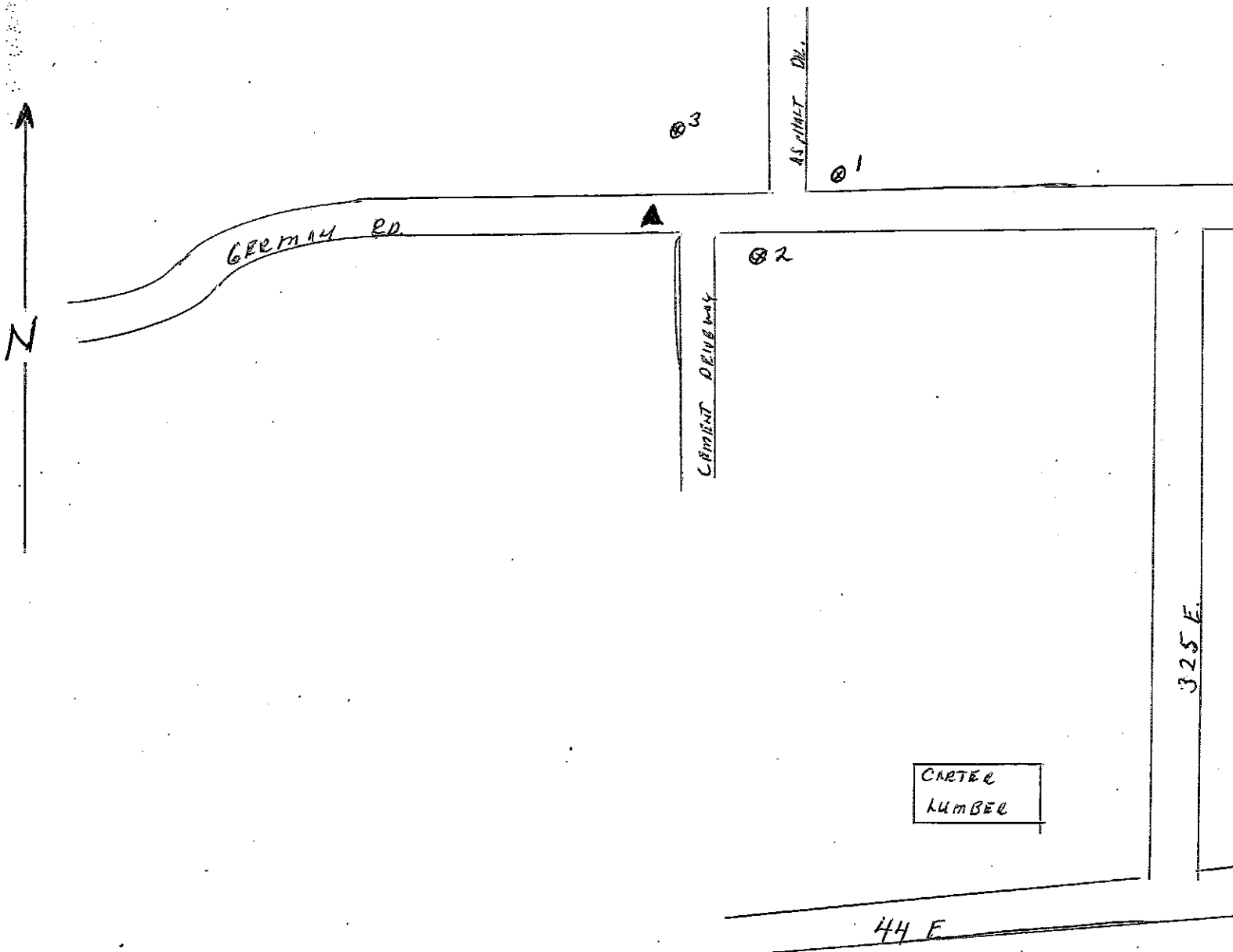
CREW P.C. TAYLOR SUMNER FORD

Inst. _____ Rod _____

TYPE of MARKER R.P. SPIKE Cond. _____

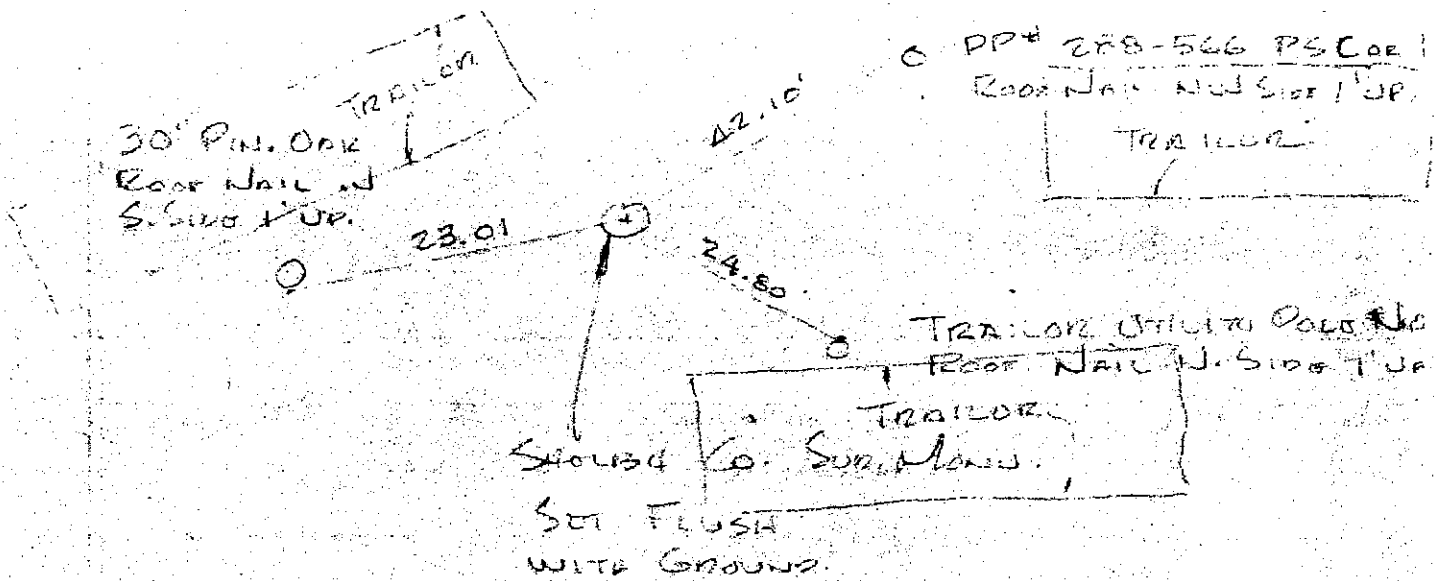
METHOD of ESTABLISHMENT RE-ESTABLISHED + SET BY TAYLOR SUMNER FORD

SHELBY CO. SURVEYOR BY OLD RECORDS + TIES.



REFERENCE	DISTANCE	DESCRIPTION
1	112'	SHELBY CO. REMC POWER POLE # 37158 + TELEPHONE REGISTAL
2	55' 2"	SHELBY CO. REMC POWER POLE # 37159
3	43' 6"	ROW OF 18" PINE TREES (3)
		P.K. NAILS + WASHERS AT ALL TIES

W 1/4 COR OF SEC 35-13-7
E 1/4 COR OF SEC 34-13-7



6/15/88 P.M.

COOL, P.M. CLOUD

EDM T. SUMERSON

↓ STEW KUNTZ

MORRIS TOWN RD

↑
N
|

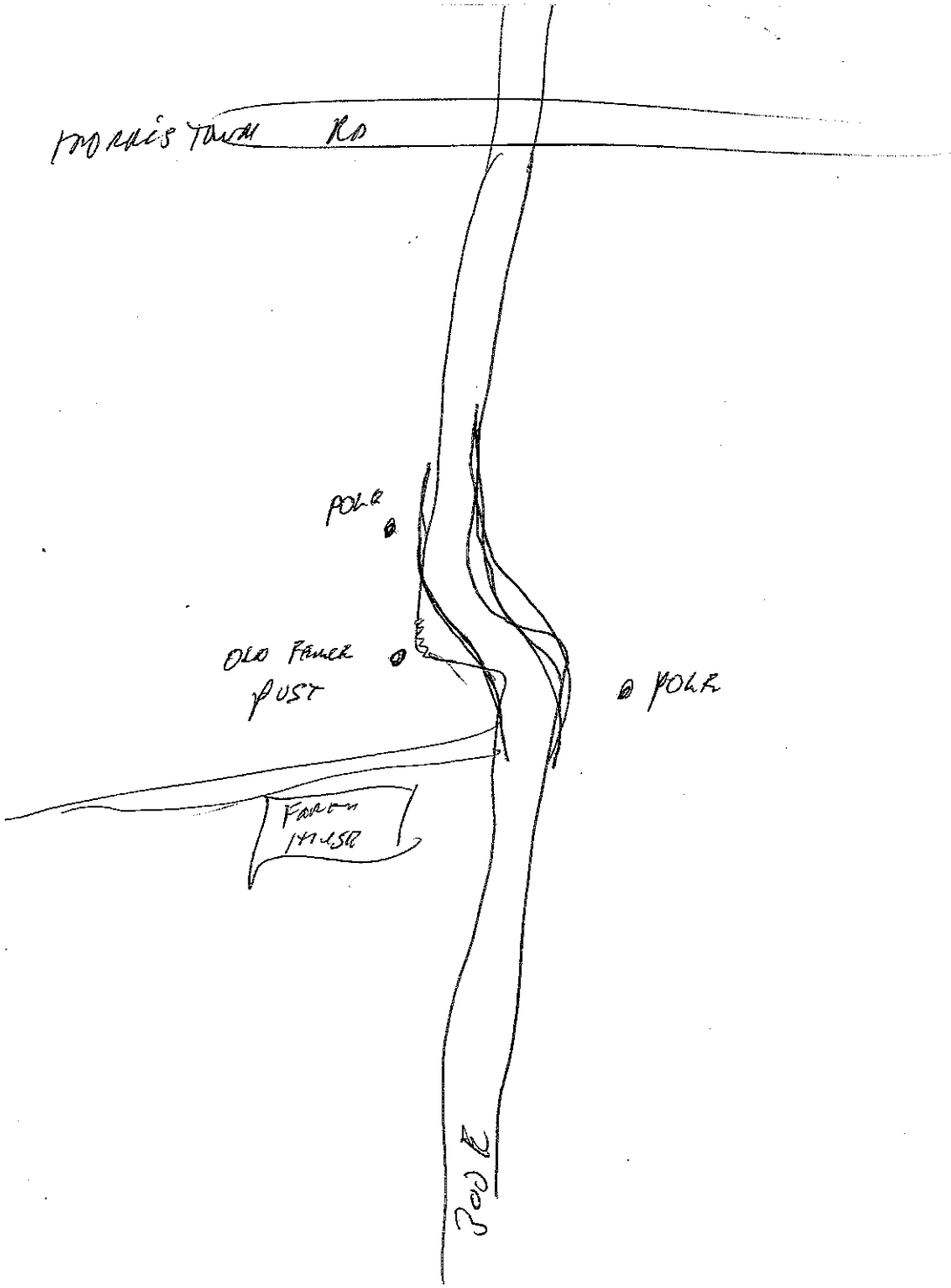
POLE

OLD FENCE
POST

POLE

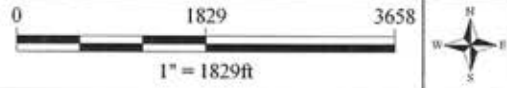
FARM
HOUSE

POLE





- Regional Roads**
- Highway:
no
yes *[Handwritten signature]*
- Regional Counties**
- Sections**
- County Boundary**
- Townships**
 [Handwritten wavy line]
- Water**
 [Handwritten wavy line]
- Railroads**
[Handwritten wavy line]
- Roads**
 [Handwritten wavy line]
- Highways**
[Handwritten wavy line]
- Emergency Turn**
- Rockiesgasline**
[Handwritten wavy line]
- 018145GPS Cont**
- Section Corners**
- Open Drains**
Maintenance:
yes



SECTION CORNER RECORD

SHELBY COUNTY, INDIANA

Sec. 11 T. 13N R. 7E

DATE 7/19/88

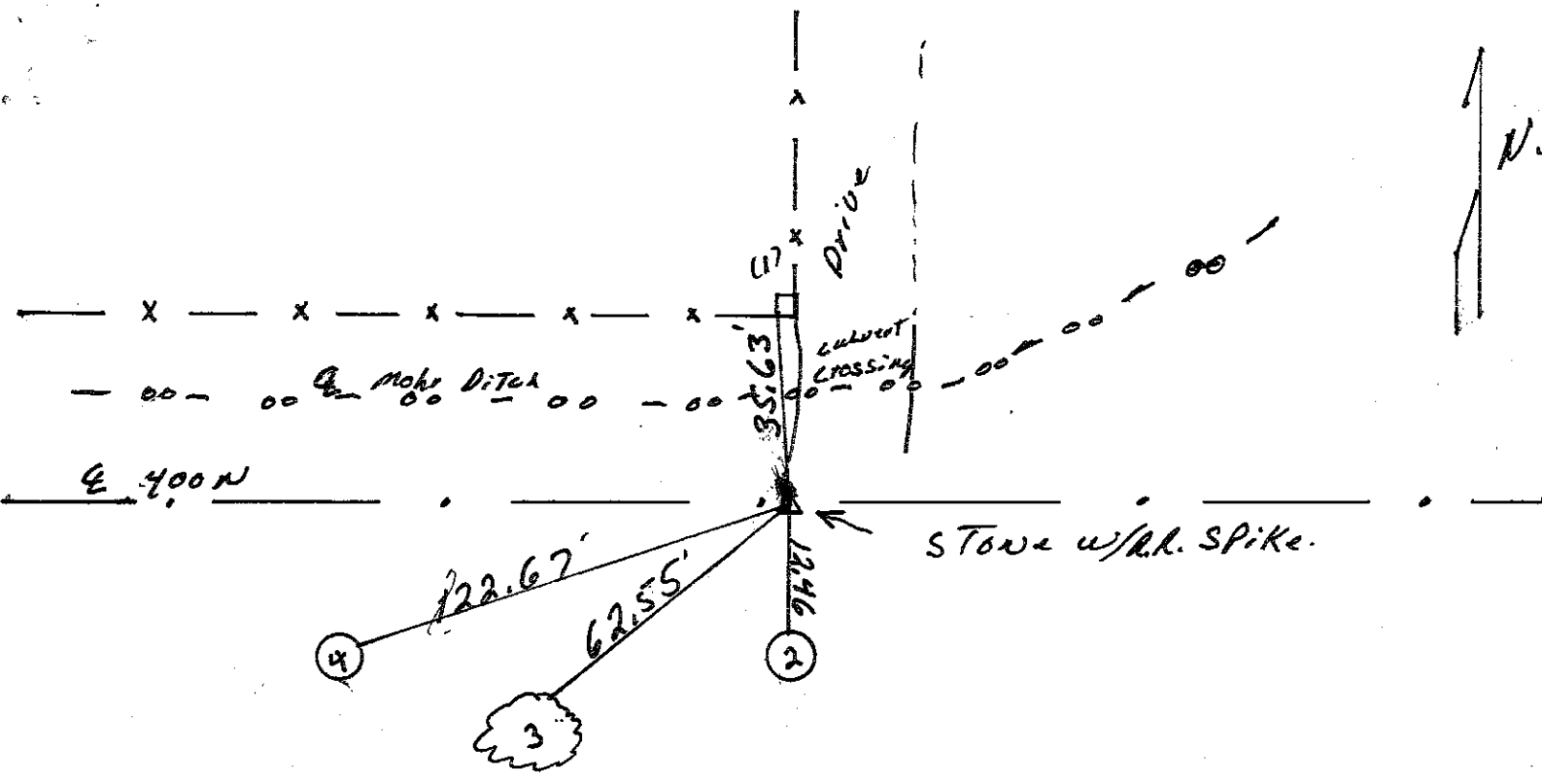
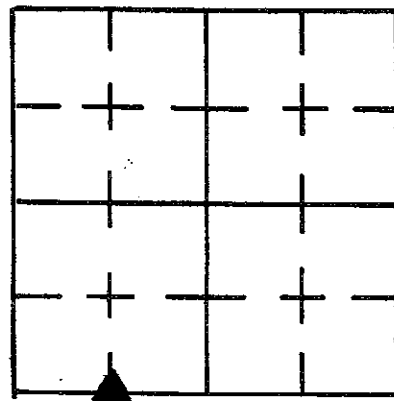
CREW P.C. Don DeGalloway

Inst. _____ Rod D.A.D. Keithley

TYPE of MARKER STONE Cond. Good

METHOD of ESTABLISHMENT Dug in G of 400N 10' line with a fence running north. Put 3'x3' hole faced stone 8" deep stone 6" E. to W. & 4" N. to S. put cut X in center of stone. covers

18J
(1 of 2)



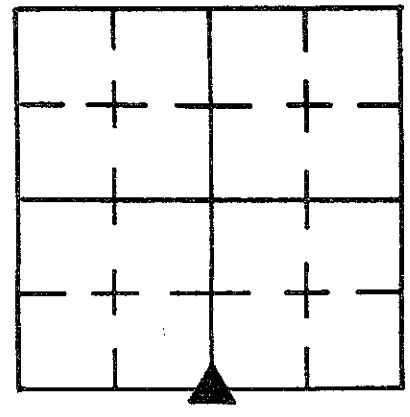
REFERENCE	DISTANCE	DESCRIPTION
(1)	35.63'	P.K. NAIL S SIDE Square wooden corner Post 15" up
(2)	12.46'	P.K. NAIL N.E. SIDE UTILITY ^{Pole} R.E.M.C #10924 6" up
(3)	62.55'	P.K. NAIL E. SIDE 58" white Ash 11" up
(4)	122.67'	P.K. NAIL E SIDE UTILITY Pole R.E.M.C #10923 16" up
OFFSET	2.00'	P.K. NAIL in Pavement North of Stone
OFFSET	2.00'	P.K. NAIL in Pavement East of Stone
		Set R.L. SPIKE over Stone

Set offsets 2' To the N.E. Set R.R. SPIKE over
STONE. Set R.R. SPIKE 4" North of X IN STONE @
STONE'S DEPTH. Found P.K. NAIL on Road
Surface 1.13' North of & 1.22' West of Stone.
P.K. TO OFFSETS 4.42' S.E. & 0.79 N.E.



SECTION CORNER RECORD SHELBY COUNTY, INDIANA

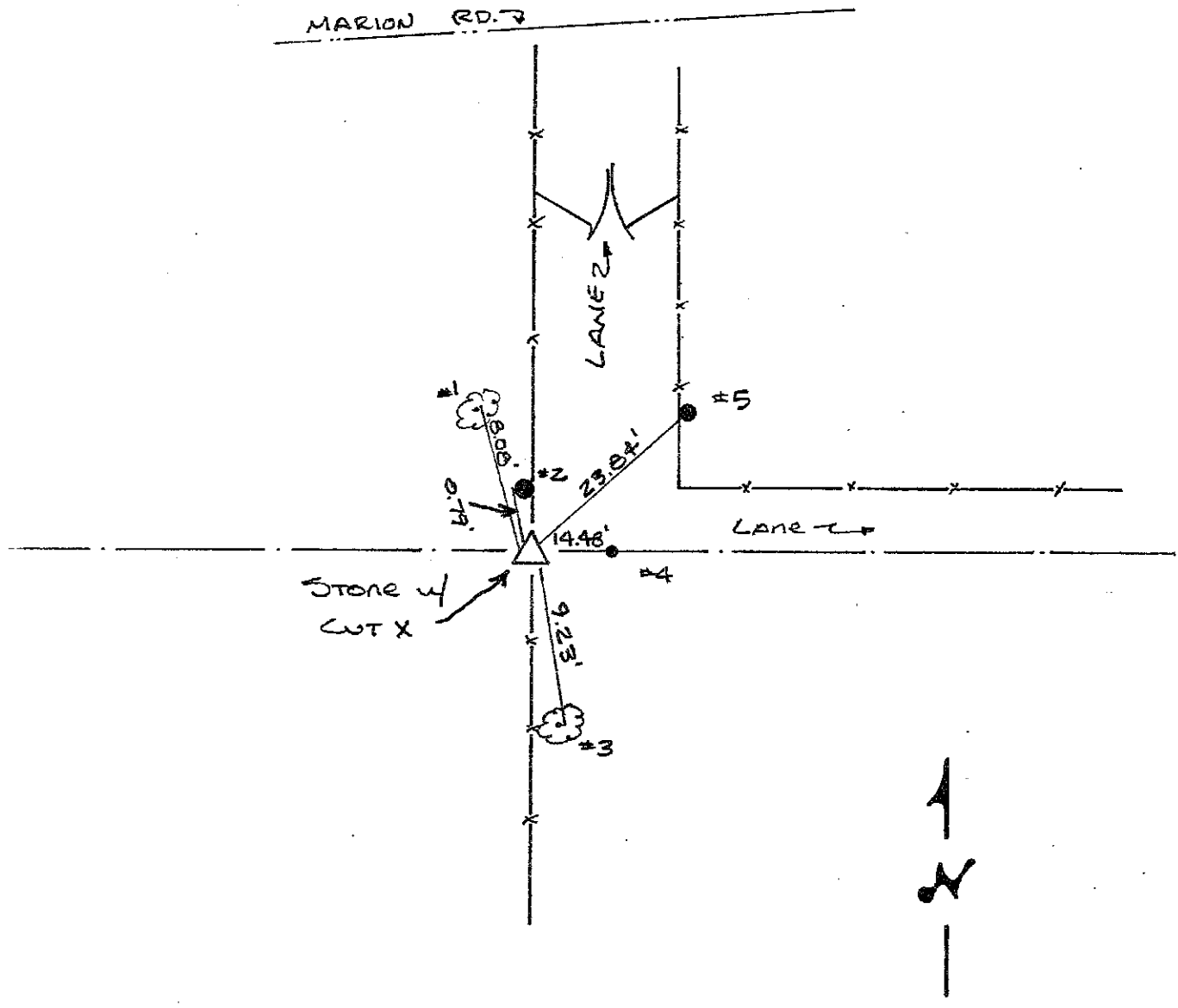
19E
(1 of 2)



Sec. 2 T. 13 R. 7
DATE 7/26/85
CREW P.C. D. RIVERS

Inst. _____ Rod J. SINCLAIR
TYPE of MARKER Stone Cond. _____

METHOD of ESTABLISHMENT Stone Found on South Side of
Round wood Corner Post as reported by T. Summerford L.S., found



REFERENCE	DISTANCE	DESCRIPTION
1	8.08'	PK Nail 8" UP N.E. Side 9" TREE
2	0.79'	PK Nail 4" UP WEST Side Round Wood Corner Post
3	9.23'	PK Nail 7" UP N.E. Side Wild Cherry Tree
4	14.48'	1. PIN SET by T. SUMMERFORD (14.5')
5	23.84'	PK Nail 15" UP S.W. Side Round Wood BRACE Post

19E


(2 of 2) CUT "X" on top of Stone. Stone is 12" x 9" x 7"; just below
GROUND. Place ORANGE CARSONITE MARKER 2' SOUTH of Stone.

SECTION CORNER RECORD

SHELBY COUNTY, INDIANA

Sec. 11 T. 13 R. 7

19J
(1 of 1)



19-J

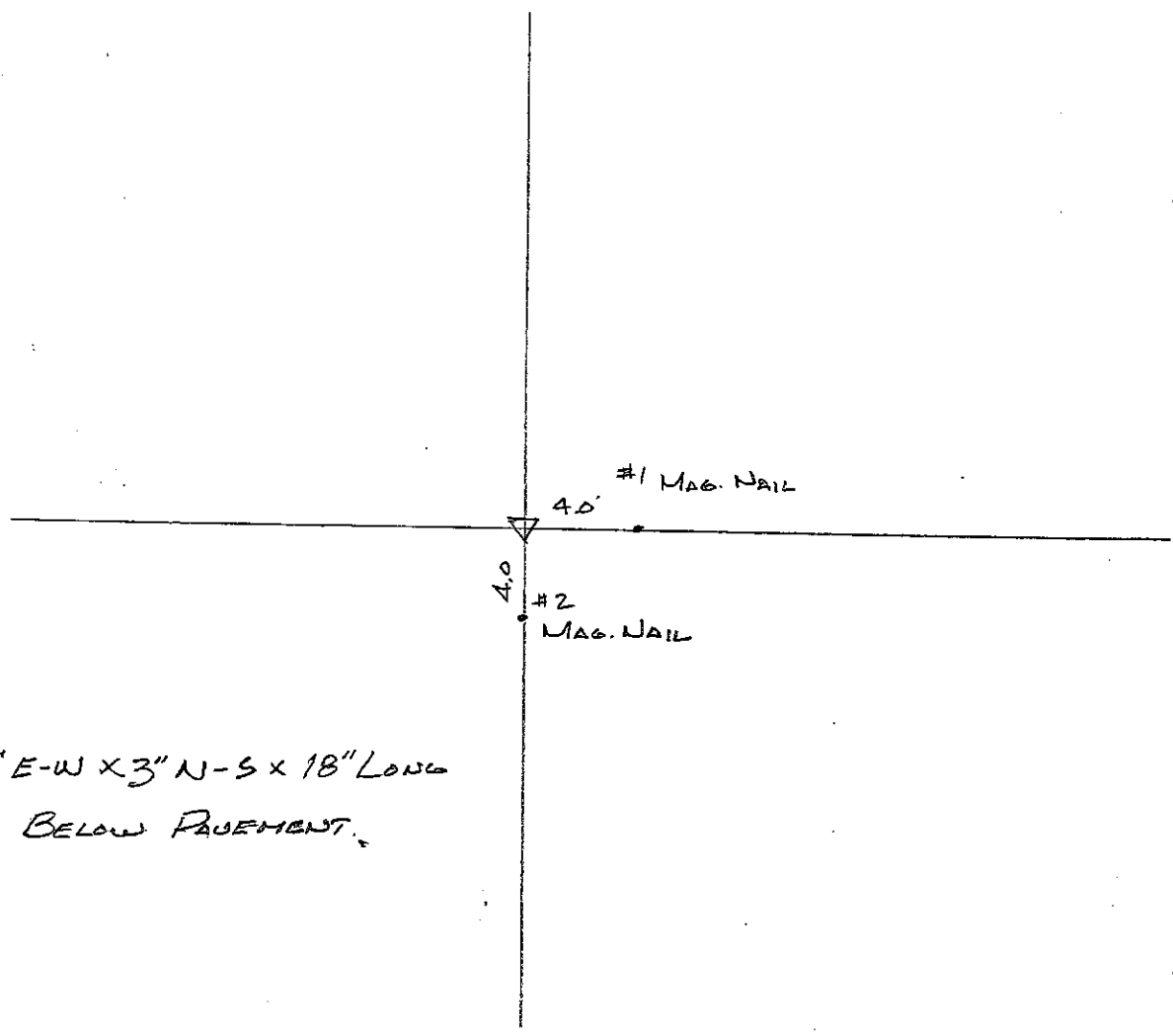
DATE 1/1

CREW P.C. TAYLOR SUMTERFORD

Inst. Rod

TYPE of MARKER STONE Cond. GOOD

METHOD of ESTABLISHMENT DUG



STONE 14" E-W X 3" N-S X 18" LONG
STONE 1.7 BELOW PAVEMENT.

REFERENCE	DISTANCE	DESCRIPTION
#1	4.0' EAST	MAG. NAIL
#2	4.0' SOUTH	MAG. NAIL

SECTION CORNER RECORD

19L
(1 of 1)

SHELBY COUNTY, INDIANA

Sec. 14 T. 13-N R. 7E

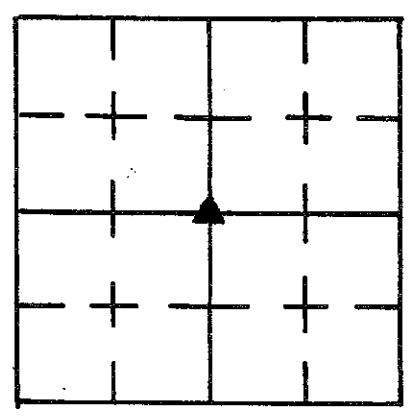
DATE 7/20/1988

CREW P.C. Dan DegeLow

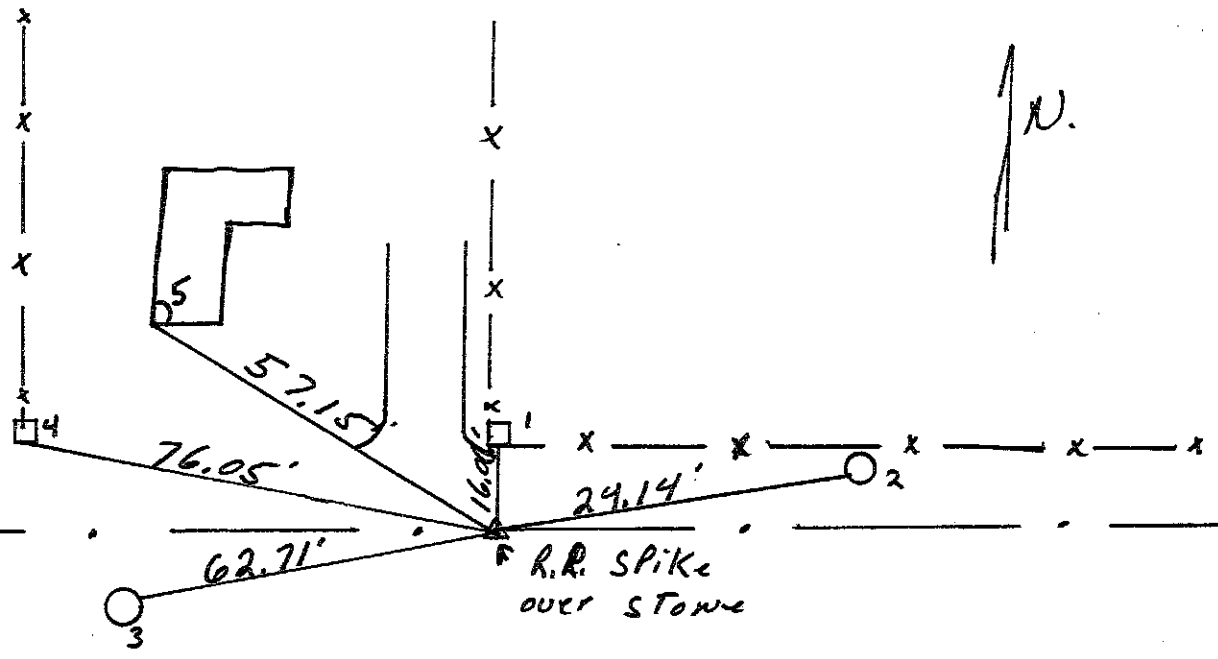
Inst. _____ Rod D.A.D. Keithley

TYPE of MARKER Stone Cond. Good (white limestone)

METHOD of ESTABLISHMENT Dug 3'x3' Hole in center line of



C.R. 350 North in line with the 1/4 Section Line Fence running North. Found stone 15" deep (stone 11" E to W, & 4" N to S. put cut X in center of stone.) set R.R. spike 3 1/2' N. of X (replaced granite stone that was found on top limestone) set 2' P.K.'s 2.00' south & west of X in stone on pavement surface. set R.R. spike over stone.



C.R. 350 N.

REFERENCE	DISTANCE	DESCRIPTION
(1)	16.06'	P.K. NAIL S. SIDE Sq. wooden corner post 6" up
(2)	24.14'	P.K. NAIL S.W. SIDE Telephone Pole #17 8" up
(3)	62.71'	P.K. NAIL N.E. SIDE utility pole R.E.M.C. #10570 7" up
(4)	76.05'	P.K. NAIL E. SIDE Sq. wooden end post 10" up
(5)	57.15'	S.W. CORNER of L-shaped house Foundation
OFFSET	2.00'	P.K. NAIL in Road Surface South of Stone
OFFSET	2.00'	P.K. NAIL in Road Surface West of Stone

SECTION CORNER RECORD

19P
(1 of 1)

SHELBY COUNTY, INDIANA

Sec. 23 T. 13 R. 7

DATE 07/01/02


CREW P.C. TAYLOR SUMERFORD

Inst. _____ Rod TONY SIDES


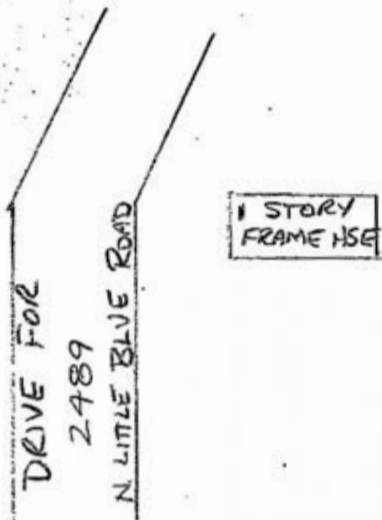
TYPE of MARKER S.C. SURVEYOR MONUMENT Cond. _____

METHOD of ESTABLISHMENT PHYSICAL SURVEY, AERIAL

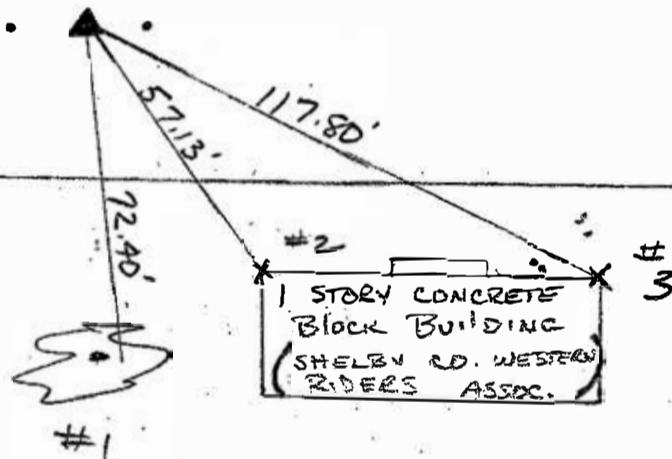
PHOTOGRAPHS, DILIGENT WORK



JUST SET.



NORTH LITTLE BLUE RD



CROP LAND

REFERENCE	DISTANCE	DESCRIPTION
1	72.40'	36" MAPLE TREE (PK NAIL @ 20" UP EAST SIDE)
2	57.13'	N.W. CORNER CONCRETE BLOCK BLDG - GROUND LEVEL
3	117.80'	N.E. CORNER CONCRETE BLOCK BLDG - GROUND LEVEL
* MONUMENT OFFSET WITH PK NAILS		
3.0' NORTH, EAST, & WEST		

SECTION CORNER RECORD

SHELBY COUNTY, INDIANA

Sec. 23 T. 13 R. 7

DATE 4/26/02

CREW P.C. T. SUMERFORD

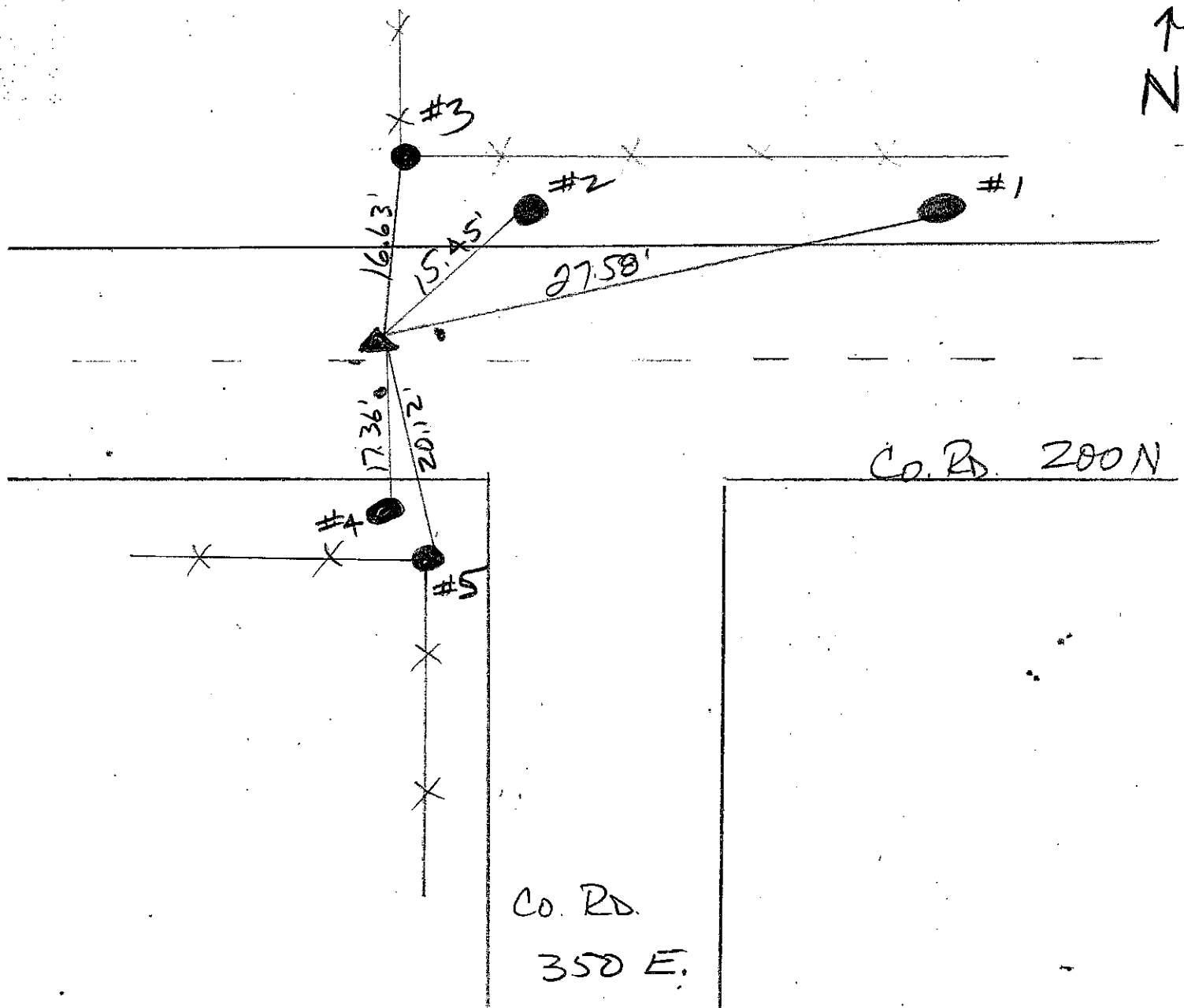

Inst. Rod T. SIDES

TYPE OF MARKER S.C. SURVEYOR MONUMENT Cond. JUST SET

METHOD OF ESTABLISHMENT PHYSICAL SURVEY - AERIAL

PHOTOGRAPHS - DILIGENT WORK

19R
(1 of 1)

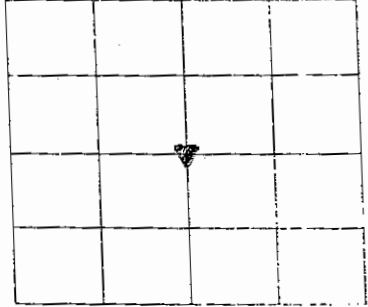


REFERENCE	DISTANCE	DESCRIPTION
1	27.58'	TELEPHONE LINE POLE - NO I.D. PK NAIL SO. SIDE
2	15.45'	REMC GUY POST 41188 - PK NAIL @ 15" UP SO. SIDE
3	16.63'	.70' RND WOOD CORNER POST - PK NAIL @ 15" WEST SIDE
4	17.36'	REMC POLE 41187 - PK NAIL @ 15" UP EAST SIDE
5	20.12'	CORNER POST - PK NAIL @ 15" UP EAST SIDE
		* PK NAILS OFFSET 3.0' EAST & SOUTH

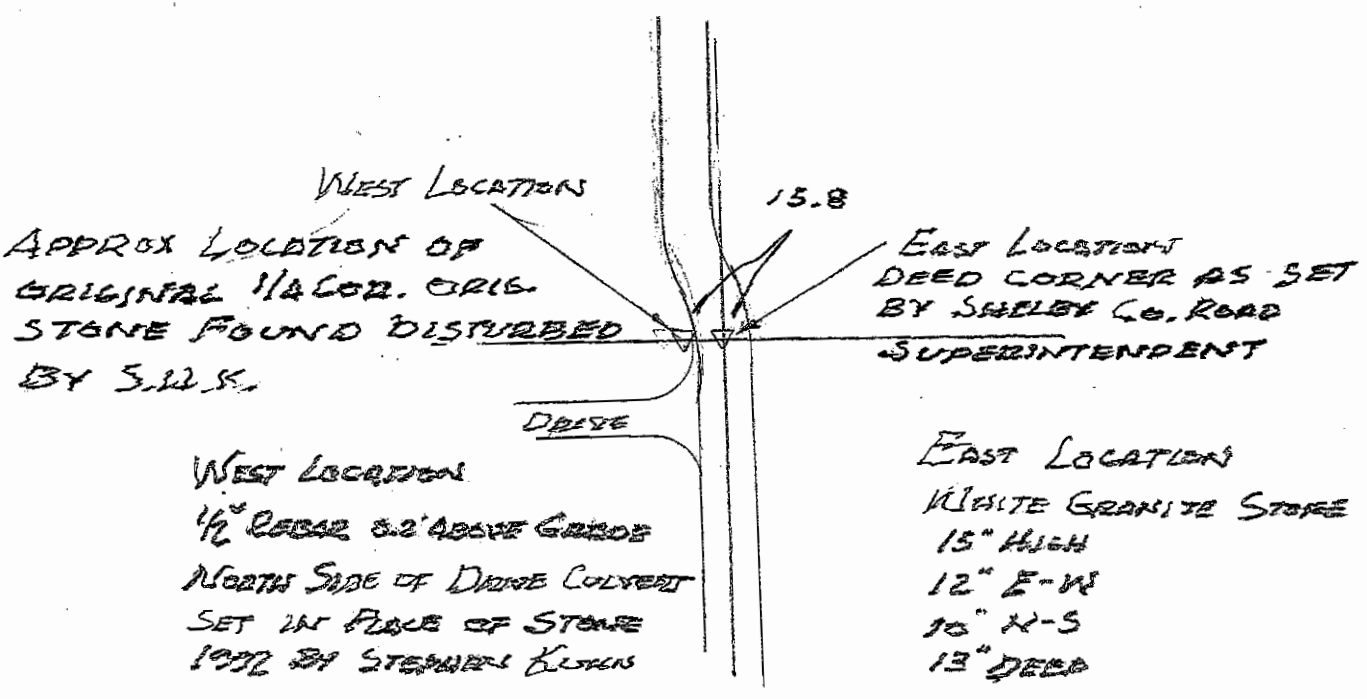
SHELBY COUNTY, INDIANA
Sec. 26 T. 13 R. 7

▲ Ref. No.

DATE: JAN 18, 2005 (RECOVERED)
 CREW: KEVIN DUBISS
 OLD RECORD REF: STONE SET 1849 BY CO. SUR. MILLER
 MARKER TYPE:



Method of Establishment
NOTE POTENTIAL DOUBLE LOCATIONS
WEST LOCATION CONTROLS LANDS TO NORTH
EAST LOCATIONS CONTROLS LANDS TO SOUTH



Drawing Not To Scale

REF #	DISTANCE	DESCRIPTION
		FOR REFERENCE TIES SEE PREVIOUS TIES.

GEODETIC INFORMATION
 Datum: NAD83 (CORS96)

GPS REF.	DISCLAIMER
DATE: <u>4/29/2013</u>	The section corner coordinates annotated hereon have been obtained with RTK GPS methods by personnel of Shelby County Surveyor. No guarantee is made to the correctness or accuracy of these values and they have been provided for recovery and verification purposes only. The Shelby County Surveyor's Office will not be held liable for errors or negligence in part by the surveyor who does not physically determine the location of section lines perform in compliance with Indiana Title 865, Article 1, Rule 12-10 of the Administration Code. These coordinates will have no legal weight of authority unless monument and all its accessories have been obliterated.
BY: <u>SCOTT SUMERFORD</u>	
NORTHING: <u>SEE</u>	
EASTING: <u>BELOW</u>	

WEST LOCATION N 1565875.20 E 314850.87
 EAST LOCATION N 1565874.83 E 314866.66

SECTION CORNER RECORD

SHELBY COUNTY, INDIANA

Sec. 35 T. 13-N R. 7-E

DATE 4/27/1989

CREW P.C. Dale Rivers

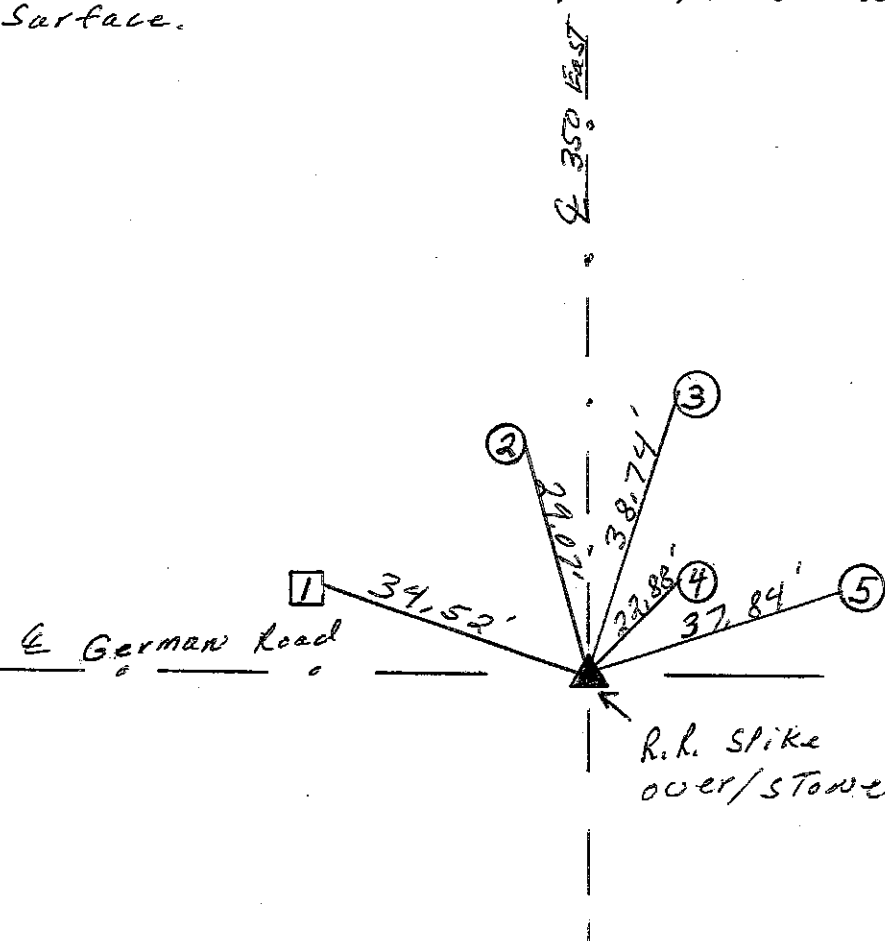
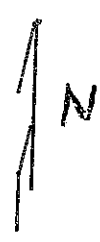
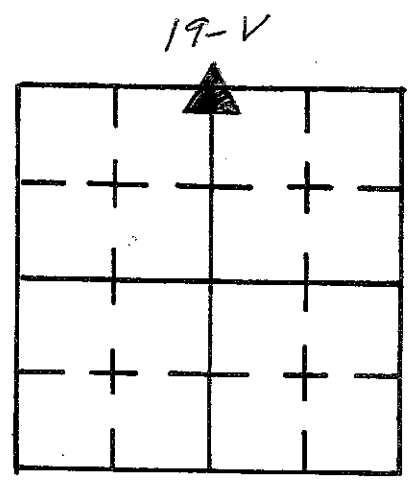
Inst. _____ Rod John Hill

TYPE of MARKER STONE Cond. Good (Granite)

METHOD of ESTABLISHMENT Found Iron Pin 2" Deep. Set

2 P.K.'S 3.00 S.E. & S.W. of Pinned. Found the C. of 350 East
And German Road. Dug a Hole big enough to cover both points.
Found Stone 16" Deep 2.88' North of Pin & 0.57' East.
Direct Line 2.92'. (Stone 11" E. to W. X 5" N. to S. Tapered
To a Edge running E. to W. put + in center of Stone,
+ in Stone to P.K.'S S.W. 5.68' & S.E. 5.38'
Set R.R. Spike over Stone 9" Deep. & set R.R. Spike over Stone
@ Surface.

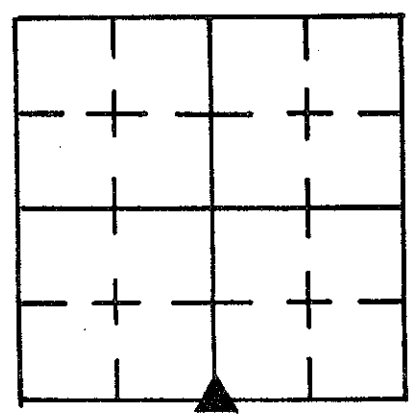
19V
(1 of 3)



REFERENCE	DISTANCE	DESCRIPTION
1.	34.52'	P.K. NAIL South Side Square wooden Brace Post ^{12" up}
2.	29.07'	P.K. NAIL East Side Round wooden Brace Post ^{10" up}
3.	38.74'	P.K. NAIL West Side Utility Pole R.E.M.C. #09834 ^{12" up}
4.	22.88'	P.K. NAIL West Side Round wooden Cor. Post ^{15" up}
5.	37.84'	P.K. NAIL S.W. Side Utility Pole R.E.M.C. #09766 ^{32" up}
<u>NOTE</u>		<u>all Distances pulled Direct to R.R. Spike</u> <u>@ Surface.</u>
offset	5.68'	P.K. NAIL in Pavement S.W. of Stone.
offset	5.38'	P.K. NAIL in Pavement S.E. of Stone.

SECTION CORNER RECORD

19V
(2 of 3)



SHELBY COUNTY, INDIANA

Sec. 26 T. 12 R. 7

DATE 9 / 22 / 83

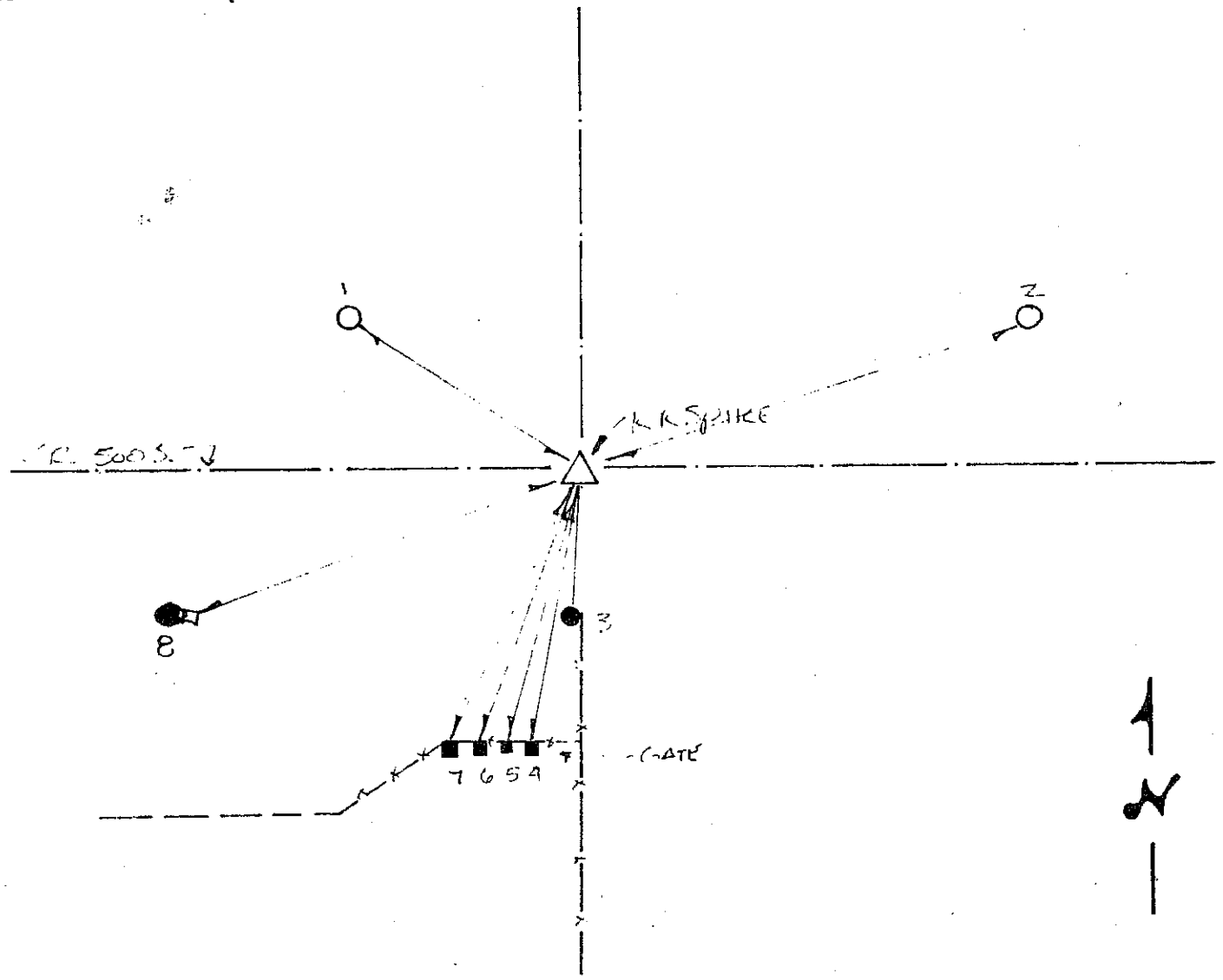
DRAWN BY P.C. L. May

Inst. Rod J. WRIGHT

TYPE of MARKER RR SPIKE Cond. GOOD

METHOD of ESTABLISHMENT FOUND FK NAIL ON SURFACE, SET FK NAIL

3.0' NW & NE in PMT., DUG 4' X 5' HOLE to ORIGINAL GROUND & FRODED 1' BELOW
NOTHING FOUND, SET RR SPIKE ON SURFACE IN PLACE OF FK NAIL FOUND.



REFERENCE	DISTANCE	DESCRIPTION
1	26.61	FK PWT 15 - 18' NEMC 16615
2	28.59	FK PWT 12 - 16 NEMC 13328
3	14.91	FK CORNER POST 10' N.
4	72.03	FK GATE POST 19' N
5	73.46	FK BRACE POST 16' N
6	92.24	FK BRACE POST 15' N
7	96.95	FK CORNER POST 18' N
8	118.19	FK POST - FOR PHONE BOX 8' N

SECTION CORNER RECORD

SHELBY COUNTY, INDIANA

19X
(1 of 1)

Sec. 35 T. 13 R. 7

DATE 02/28/2001

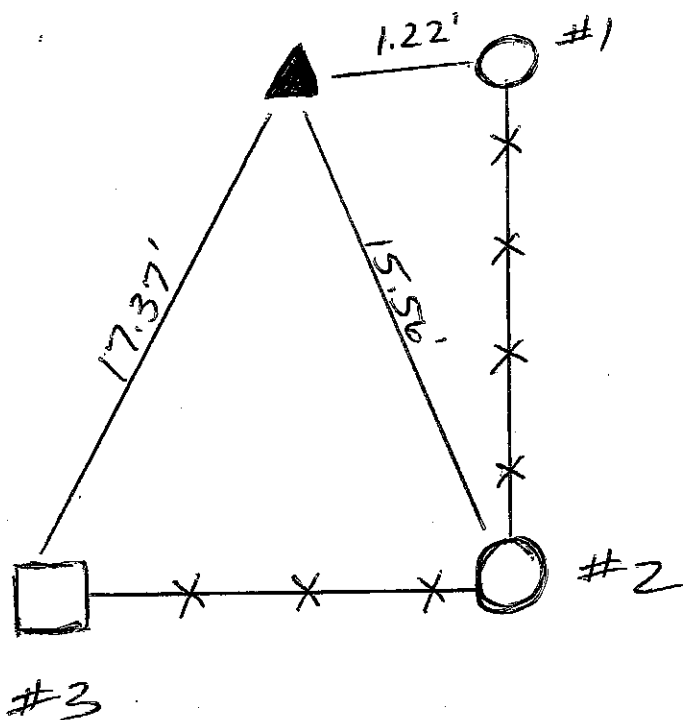
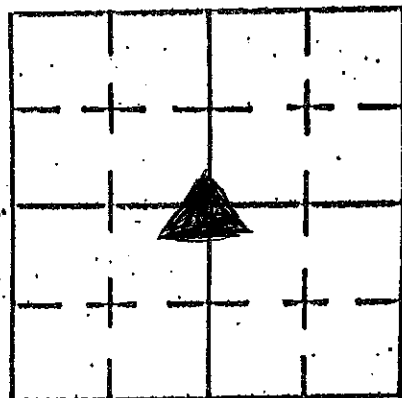
CREW P.C. SIPES

Inst. _____ Rod _____

TYPE of MARKER MONUMENT Cond. _____

METHOD of ESTABLISHMENT LOCATED PER SURVEY BY

T. SUMERFORD L.S.



REFERENCE	DISTANCE	DESCRIPTION
1	1.22'	ROUND CORNER POST
2	15.56'	ROUND CORNER POST
3	17.37'	SQUARE BRACE POST

SECTION CORNER RECORD

SHELBY COUNTY, INDIANA

Sec. 11 T. 13N R. 7E

DATE 7/19/88

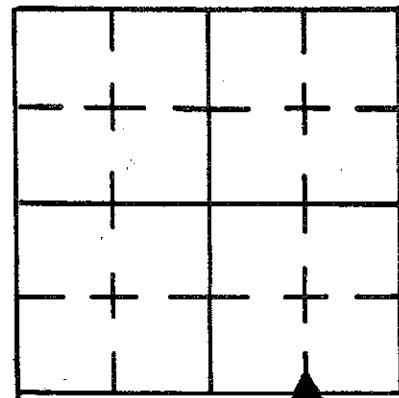
CREW P.C. D. Degeles

Inst. _____ Rod D.P.D. Keithley

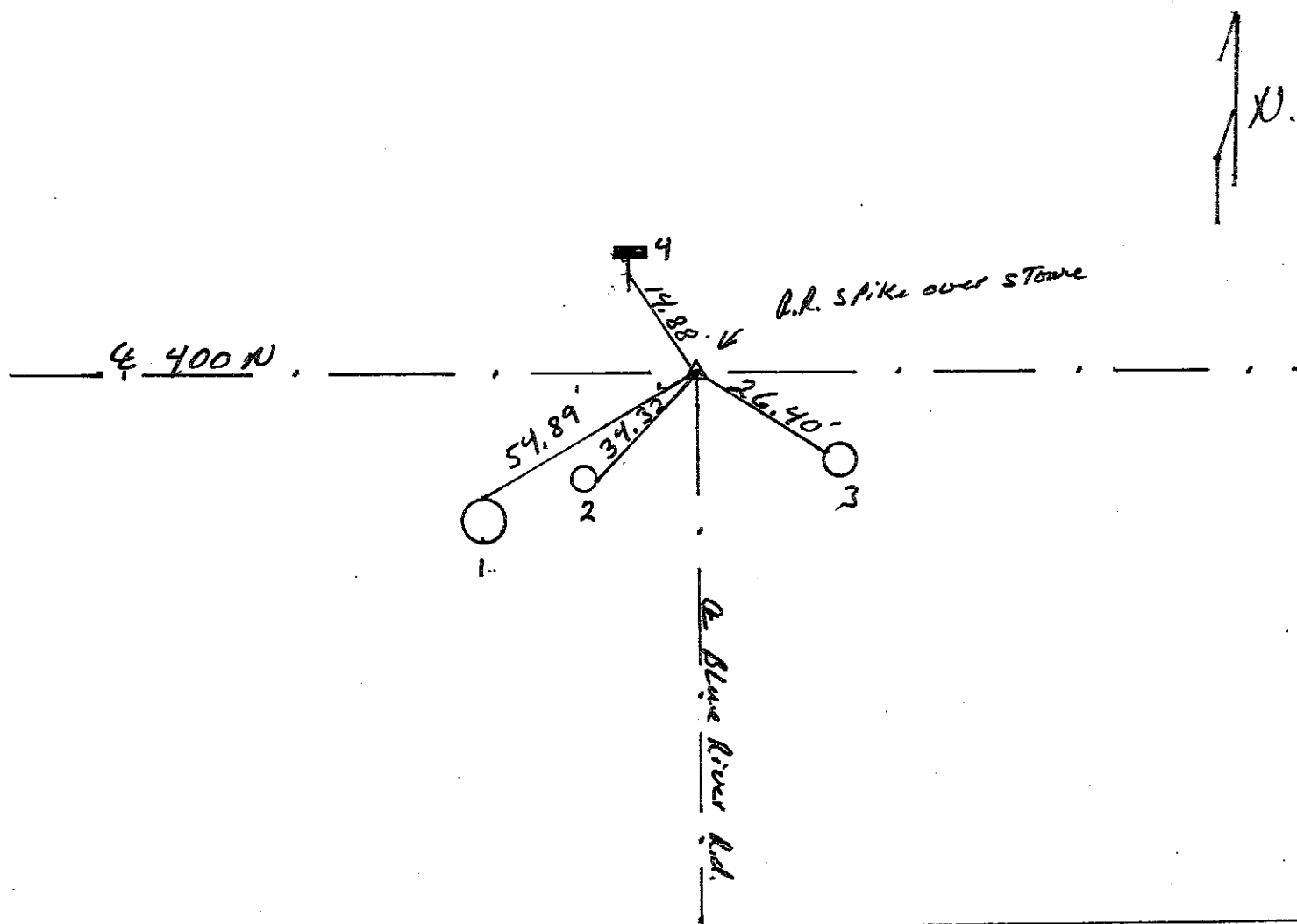
TYPE of MARKER STONE Cond. Good (Granite)

METHOD of ESTABLISHMENT Located The INTERSECTION of The

20J
(1 of 2)



E's of 400N & Blue River Rd. Dug 3'x3' Hole Found
STONE 10" Deep with CUTX IN IT, STONE 10" E, To, W X 6" N, To, S,
SET R.R. SPIKE 4" N. of STONE 10" Deep. SET R.R.'S 2' TO THE S, & E.
on Road Surface. SET R.R. SPIKE OVER STONE. COVER



REFERENCE	DISTANCE	DESCRIPTION
(1)	54.89'	W/E SIDE STEEL PIPE FILLED WITH CONCRETE 13" UP
(2)	34.32'	P.K. NAIL N.E. SIDE ROUND WOODEN TELEPHONE GUARD POST 19" UP.
(3)	26.40'	P.K. NAIL N.W. SIDE UTILITY POLE R.E.M.C. #109375
(4)	14.88'	S. SIDE ROAD SIGN 400N & LITTLE BLUE RIVER RD 9" UP
OFFSET	2.00'	P.K. NAIL IN PAVEMENT SOUTH OF STONE
OFFSET	2.00'	() () () () EAST () ()
		SET R.R. SPIKE OVER STONE.

Found P.K. NA12 3.14' S of Stone & 0.65' East of
Stone P.K. to offsets NW 1.45' & NE 3.14'.

SECTION CORNER RECORD

SHELBY COUNTY, INDIANA

Sec. 23 T. 13 R. 7

DATE 4/26/02

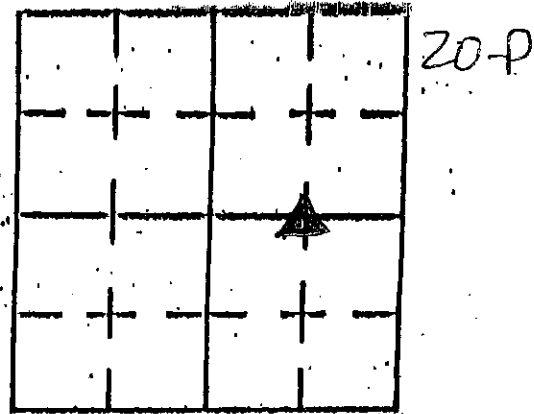
CREW P.C. T. SUMERFORD

Inst. _____ Rod T. SIPES

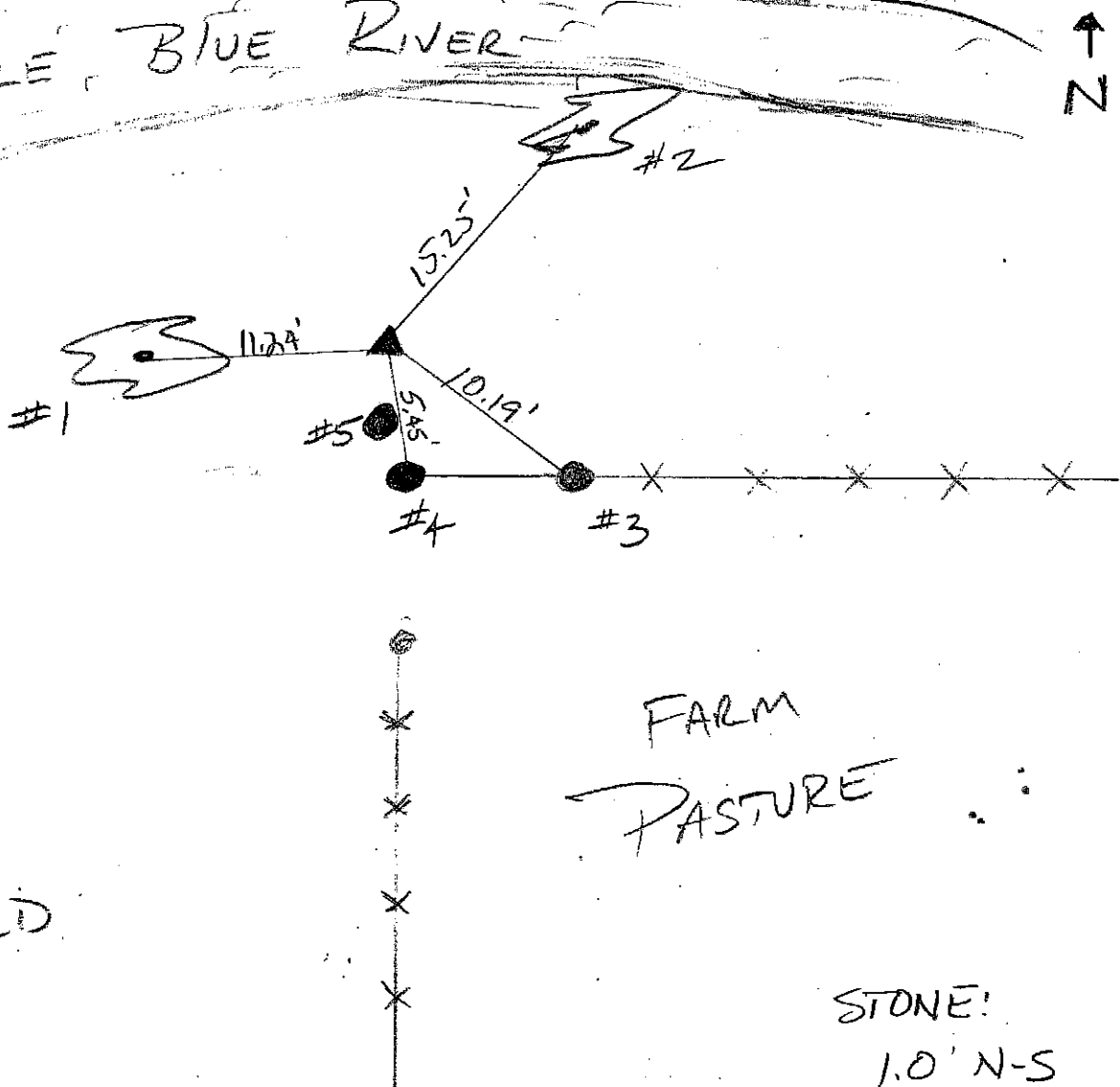
TYPE OF MARKER STONE Cond. GOOD

METHOD OF ESTABLISHMENT PHYSICAL SURVEY, AERIAL PHOTOGRAPHS, Diligent Work

20P
(1 of 1)



LITTLE BLUE RIVER



STONE!
1.0' N-S
1.4' E-W
"X" CHISELED NEAR
HIGH POINT

REFERENCE	DISTANCE	DESCRIPTION
1	11.24'	16" WALNUT - PK NAIL @ 15" UP SOUTH SIDE
2	15.25'	15" ASH - PK NAIL @ 15" UP WEST SIDE
3	10.19'	WOOD BRACE POST - PK NAIL @ 15" UP NORTH SIDE
4	5.45'	"NEW" CORNER POST - PK NAIL @ 15" UP EAST SIDE
5	2.85'	"OLD" CORNER POST - REFERENCE ONLY - SOUTH OF STONE

SECTION CORNER RECORD

SHELBY COUNTY, INDIANA

Sec. 26 T. 13N R. 7E

DATE 3/29/05

CREW P.C. KEVIN NIGH

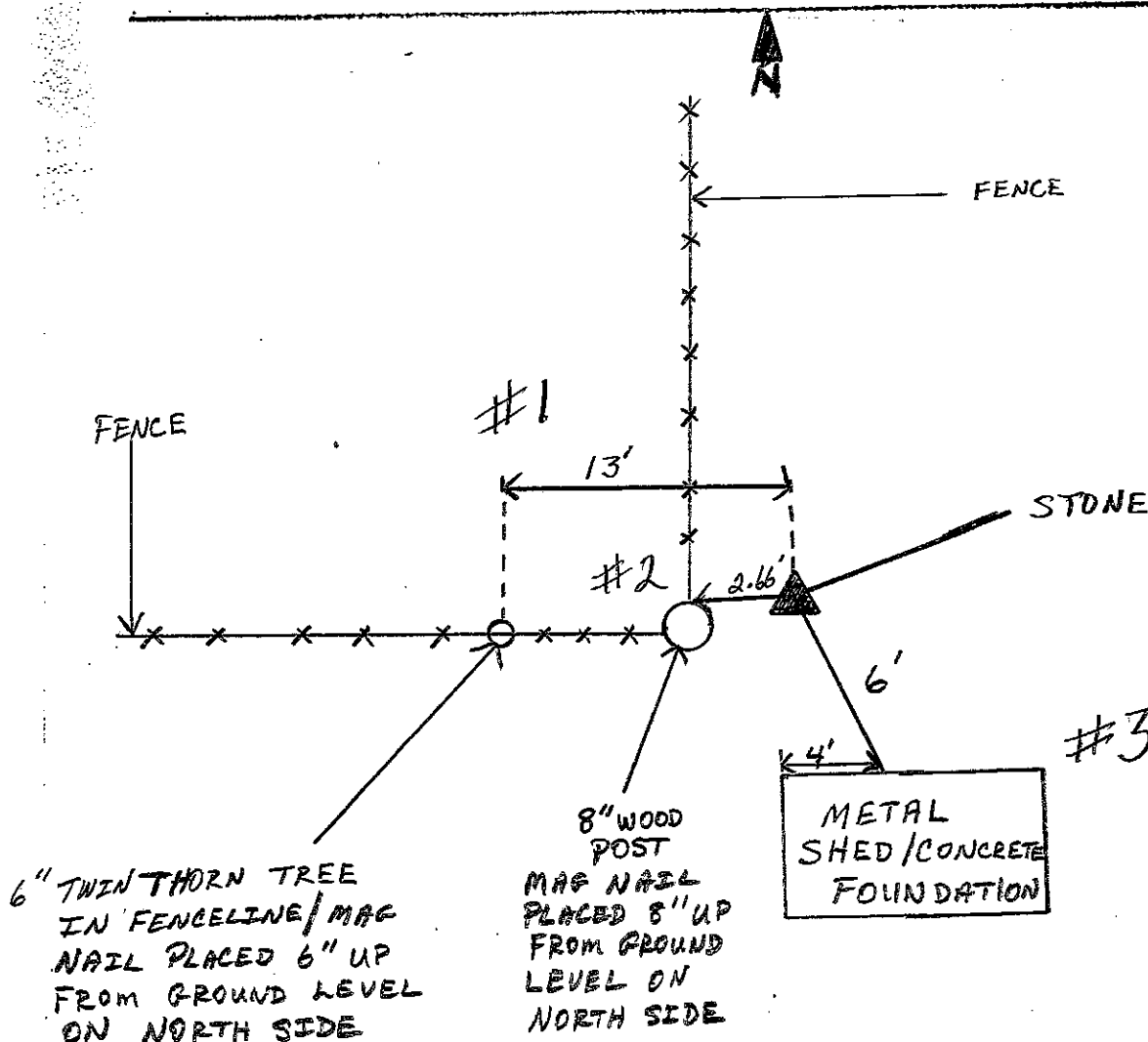

Inst. _____ Rod _____

TYPE of MARKER STONE Cond. GOOD

METHOD of ESTABLISHMENT LOCATED STONE

20T
(1 of 1)

20T



6" TWIN THORN TREE
IN FENCELINE/MAG
NAIL PLACED 6" UP
FROM GROUND LEVEL
ON NORTH SIDE

8" WOOD
POST
MAG NAIL
PLACED 8" UP
FROM GROUND
LEVEL ON
NORTH SIDE

METAL
SHED/CONCRETE
FOUNDATION

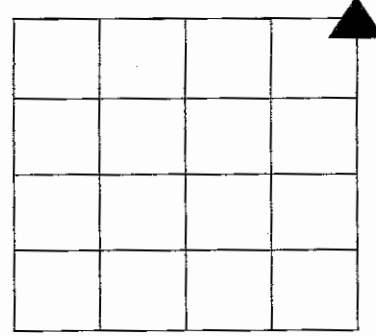
STONE: AT GROUND
LEVEL STONE IS A
SEMI POINTED 8"
GRANITE APPROX
16" TALL

REFERENCE	DISTANCE	DESCRIPTION
#1	13'	WEST TO THORN TREE
#2	2.66'	WEST TO POST
#3	6'	SOUTH TO SHED (4' EAST OF NW CORNER)

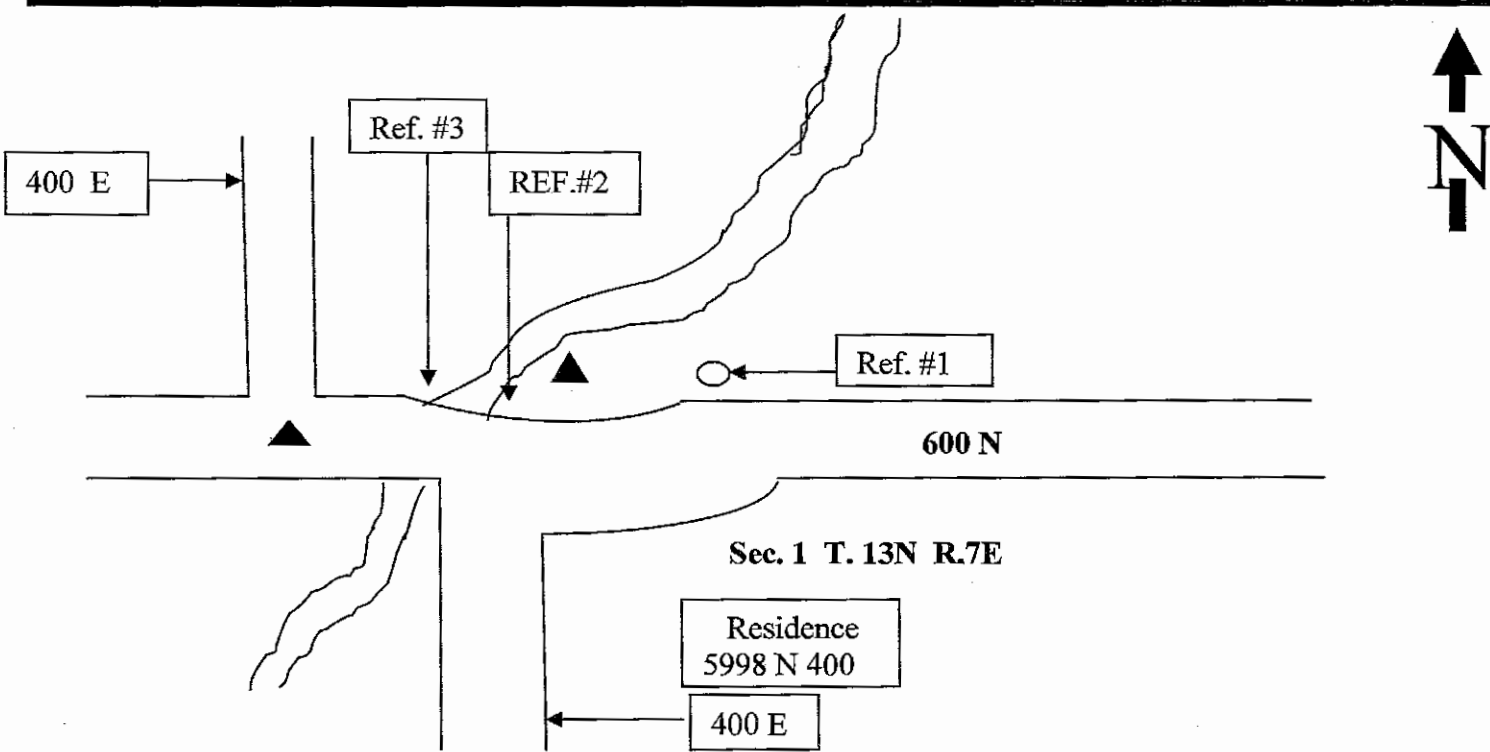
**SECTION CORNER RECORD
SHELBY COUNTY, INDIANA
Sec. 02 T. 13N R. 7E**

Ref. No. 21A

**DATE: 04/02/2009
CREW: C. DRODDY
OLD RECORD REF: J. POWELL L.S. dug & located stone
MARKER TYPE: County Monument on 5/8 ReBar**



Method of Establishment: Jeff Powell L.S. working from old county records. Found stone



Drawing Not To Scale

REF #	DISTANCE	DESCRIPTION
#1	25.56 Ft.	Rush Shelby Co. utility pole # 51181; Surveyor washer 18 in. up on West side
#2	54.95 Ft.	Inch bolt on East side of bridge abutment of Co. Bridge #20 (Foreman's Branch)
#3	82.76 Ft.	Inch bole on West side of bridge abutment of Co. Bridge #20 (Foreman's Branch)

**GEODETIC INFORMATION
Datum: NAD83 (CORS96)**

GPS REF.	DISCLAIMER
DATE: 04/02/2009 BY: Jeff Powell C. Droddy NORTHING: J. POWELL HAS EASTING: J.POWELL HAS	The section corner coordinates annotated hereon have been obtained with RTK GPS methods by personnel of Shelby County Surveyor. No guarantee is made to the correctness or accuracy of these values and they have been provided for recovery and verification purposes only. The Shelby County Surveyor's Office will not be held liable for errors or negligence in part by the surveyor who does not physically determine the location of section lines perform in compliance with Indiana Title 865, Article 1, Rule 12-10 of the Administration Code. These coordinates will have no legal weight of authority unless monument and all its accessories have been obliterated.

SECTION CORNER RECORD

SHELBY COUNTY, INDIANA

Sec. 1 T. 13N R. 7E

DATE 7/11/88

CREW P.C. Dan Pegelow

Inst. _____ Rod D.A.D. Keithley

TYPE of MARKER STONE Cond. Good (Limestone)

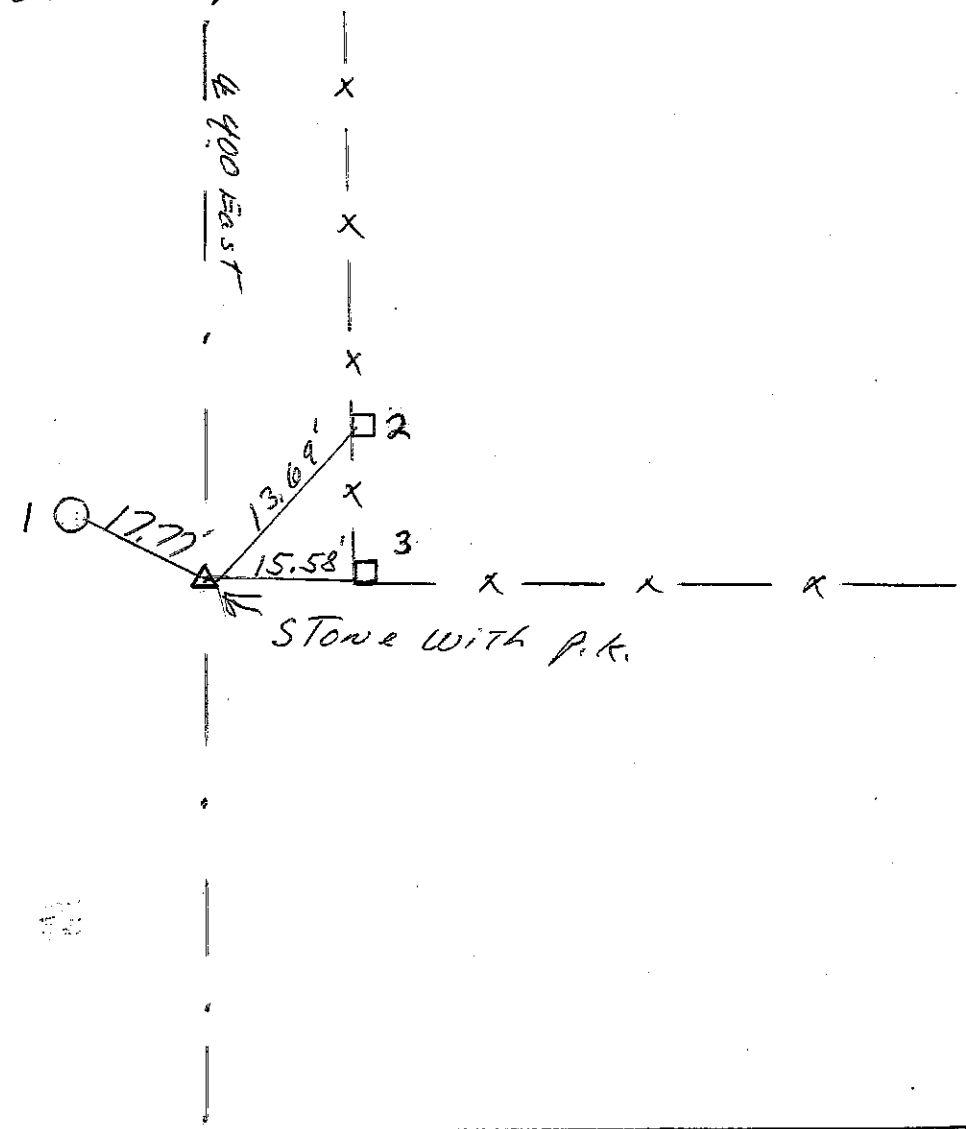
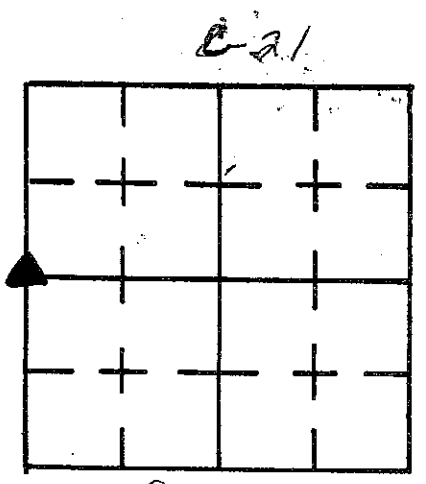
METHOD of ESTABLISHMENT Dig 3' x 3' Hole in G. 400 East

in line with 1/2 Section Line Fence Running East.

Found stone 4" deep. (stone 5" N, to S, x 7" E. to W.) put cut X in center of stone. Placed R.R. spike N. of stone 6" deep.

Set P.K.'s N. & E. of stone placed P.K. over stone.

21C
(1 of 2)



REFERENCE	DISTANCE	DESCRIPTION
1.	17.77'	P.K. NAIL S.E. SIDE utility pole 18" up
2.	13.69'	P.K. W. SIDE Sq. wooden Fence Post 15" up
3.	15.58'	P.K. NAIL W. SIDE round wooden corner post 16" up
OFFSET	2.00'	P.K. in Pavement North of Stone
OFFSET	2.00'	P.K. in Pavement East of Stone
		set P.K. nail over stone.

SECTION CORNER RECORD

SHELBY COUNTY, INDIANA

Sec. 2 T. 13 R. 7

DATE 6/1/2015

CREW P.C. JEFFERY POWELL

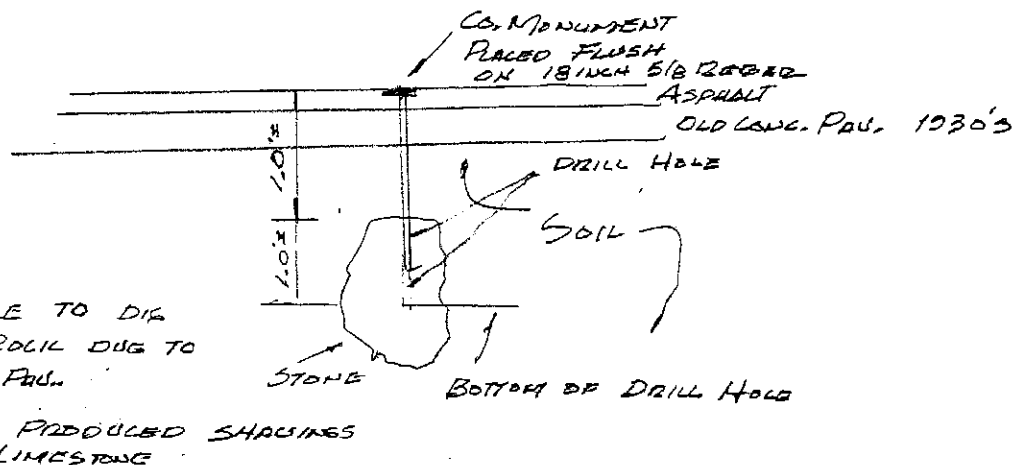
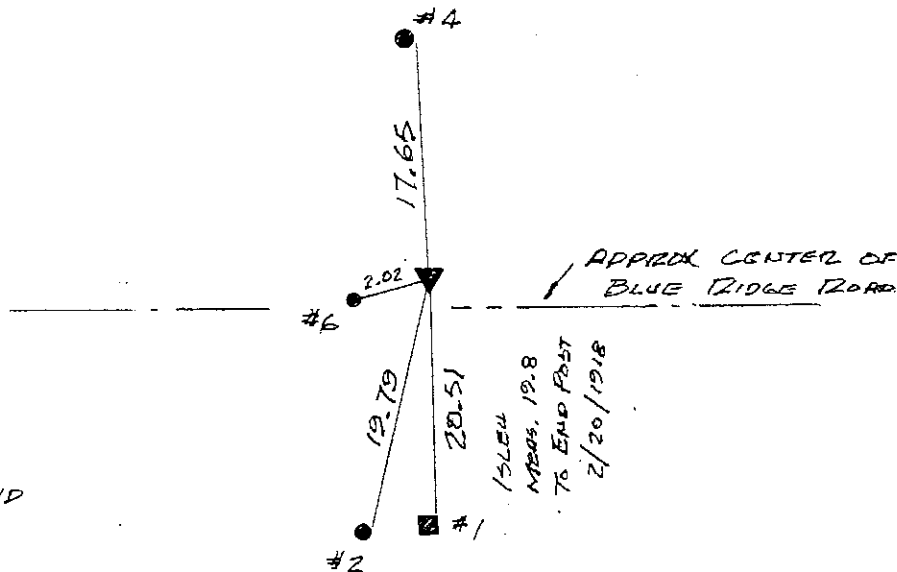
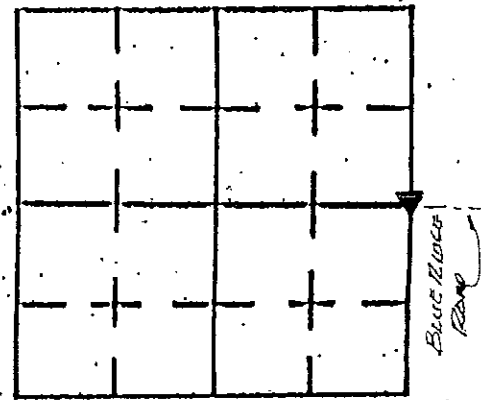
Inst. JEFFERY POWELL Rod TAYLOR SUMERFORD

TYPE of MARKER COUNTY MONUMENT ON #5 REBAR Cond. NEW

METHOD of ESTABLISHMENT SEE ISLEY NOTES BOOK 20 PAGE 9 DATED FEB. 20, 1914

NOTE THIS IS CORRECTIONS TO TIES MADE 8/11/2003 DUE TO DISCOVERY OF OLD STONE

21C
(2 of 2)



REFERENCE	DISTANCE	DESCRIPTION
#1	20.51	PK NAIL & WASHER 15" UP ON EAST SIDE OF COR. POST (FENCE REMOVED)
#2	18.97	PK NAIL & WASHER 15" UP ON EAST SIDE OF REML POLE 15152
#4	17.65	PK NAIL & WASHER 15" UP ON EAST SIDE OF REML POLE # 15153
#6	2.02	5/8" REBAR (FORMERLY USED AS MARKING CORNER) UNABLE TO REMOVE. AZIMUTH TO REBAR 253° 43' 01"

GPS REF. J. Powell
T. Sumerford

DATE: Received 06/??/15
06/25/2015

BY: Entered C. Drodgy
06/29/2015

NORTHING:
1555261.739

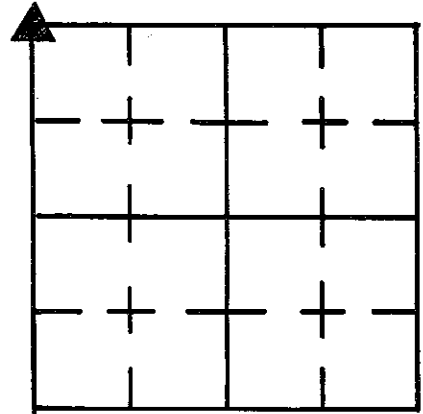
EASTING:
317540.833

DISCLAIMER

The section corner coordinates annotated hereon have been obtained with RTK GPS methods by personnel of Shelby County Surveyor. No guarantee is made to the correctness or accuracy of these values and they have been provided for recovery and verification purposes only. The Shelby County Surveyor's Office will not be held liable for errors or negligence in part by the surveyor who does not physically determine the location of section lines perform in compliance with Indiana Title 865, Article 1, Rule 12-10 of the Administration Code. These coordinates will have no legal weight of authority unless monument and all its accessories have been obliterated.

SECTION CORNER RECORD

21E
(1 of 1)



SHELBY COUNTY, INDIANA

Sec. 12 T. 13 R. 7

DATE 8/14/84

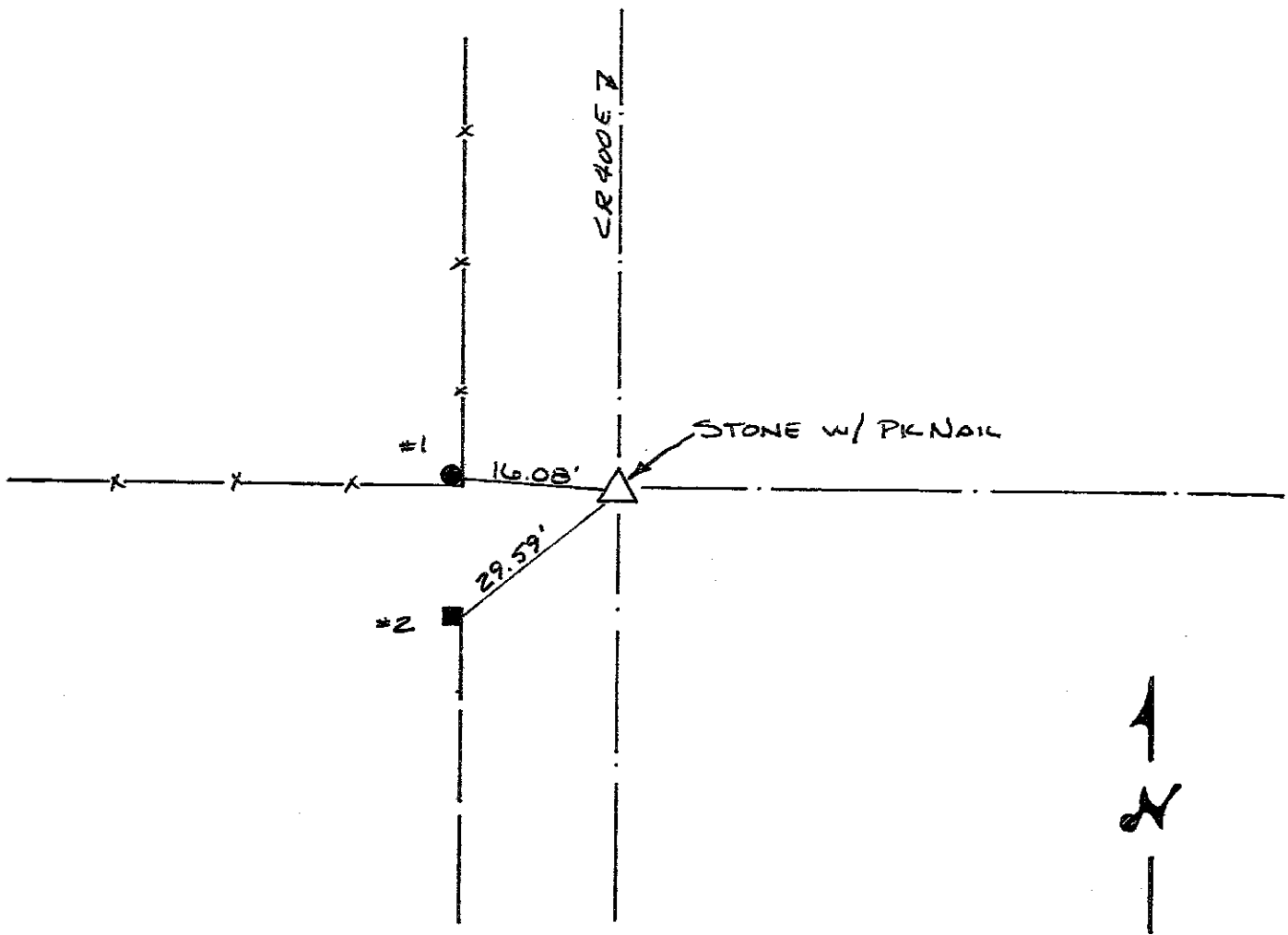
CREW P.C. L.MAY

Inst. R. Schaefer Rod R. McGowan

TYPE of MARKER STONE Cond. GOOD

METHOD of ESTABLISHMENT NOTHING FOUND ON SURFACE, SPLIT PUNT.

AND USED Fence line on West Side of Road for Line, DUG AND FOUND 7" X 17" Stone, 2" Below Surface. PLACED CUT "X" on Stone's HIGH POINT. PLACED RR SPIKES 6" E. & W. of "X" just below top of Stone. PLACED PK NAIL on SURFACE ABOVE "X".

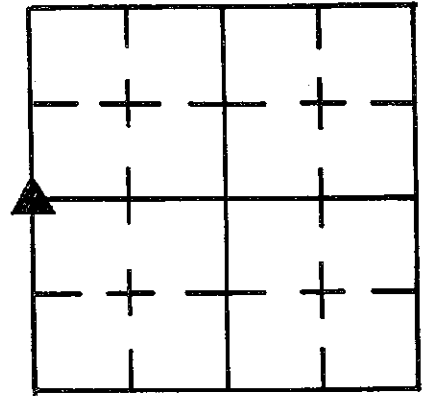


REFERENCE	DISTANCE	DESCRIPTION
1	16.08'	PK NAIL 5" UP EAST SIDE ROUND WOOD CORNER POST
2	29.59'	PK NAIL 9" UP EAST SIDE SQUARE WOOD FENCE POST
STRADDLE	4.00'	PK NAIL in PUNT, DUE SOUTH
STRADDLE	4.00'	PK NAIL in PUNT DUE WEST

SECTION CORNER RECORD

SHELBY COUNTY, INDIANA

21G
(1 of 1)



Sec. 12 T. 13 R. 7

DATE 8/14/84

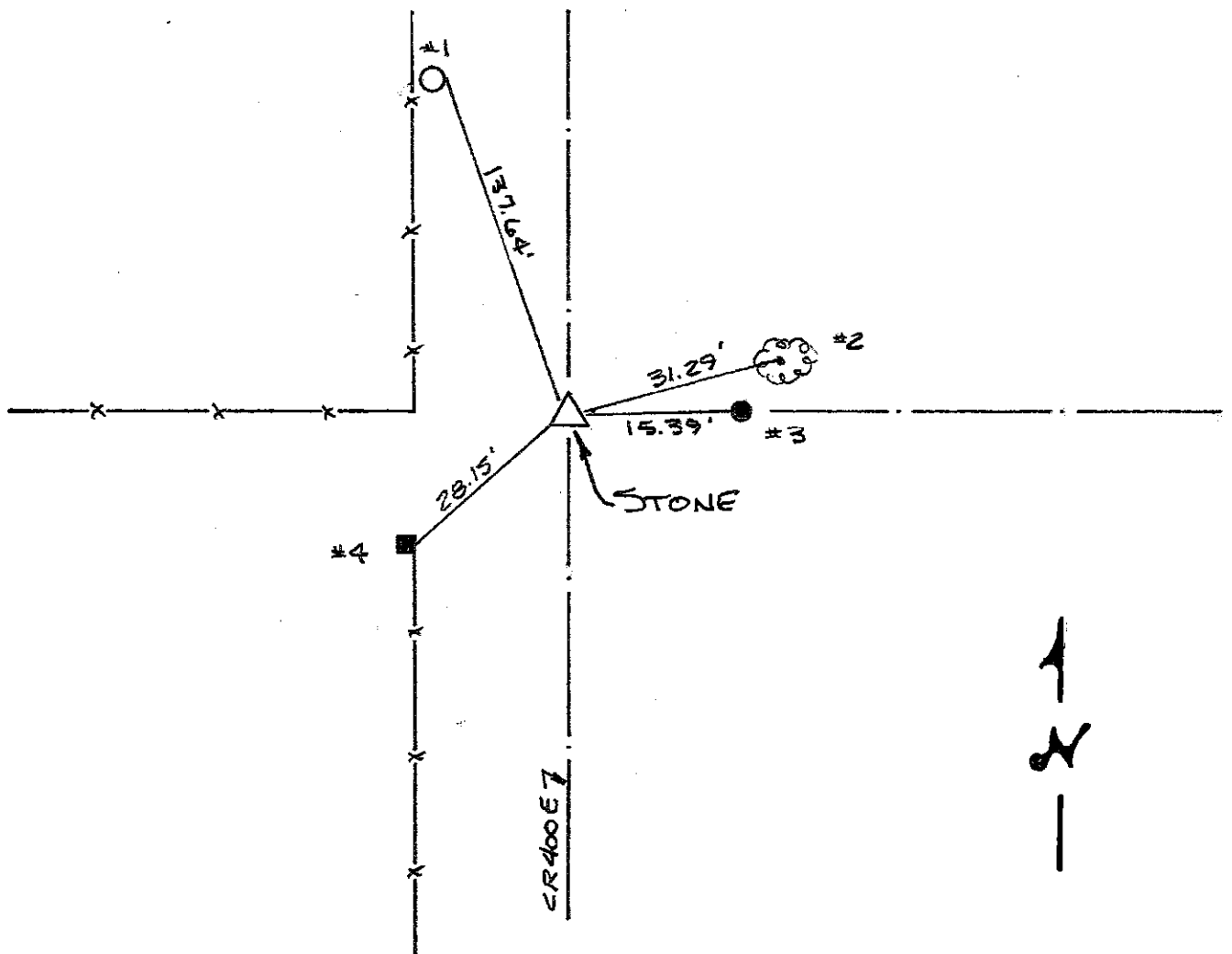
CREW P.C. L May

Inst. R Schaefer Rod R McGaha

TYPE of MARKER STONE Cond. GOOD

METHOD of ESTABLISHMENT STONE FOUND AT ROAD SURFACE, Stone is

5" X 12" Running N.-S. w/ smaller 3" X 6 1/2" Stone Running E-W butting into EAST SIDE of LARGER Stone. CUT "X" found on NORTH END of Stone (LARGER) Top. PLACED RR SPIRES 6" E+W of CUT "X", 2" Below top of Stone.



REFERENCE	DISTANCE	DESCRIPTION
1	137.64'	PK NAIL 11" UP EAST SIDE REMC PWP # 10637
2	31.29'	PK NAIL 16" UP WEST SIDE 16" WALL
3	15.39'	PK NAIL 9" UP WEST SIDE ROUND WOOD CORNER POST
4	28.15'	PK NAIL 14" UP EAST SIDE SQUARE WOOD FENCE POST

SECTION CORNER RECORD

SHELBY COUNTY, INDIANA

Sec. 14 T. 13-N R. 7-E

DATE 11/7/1988

CREW P.C. John Hill

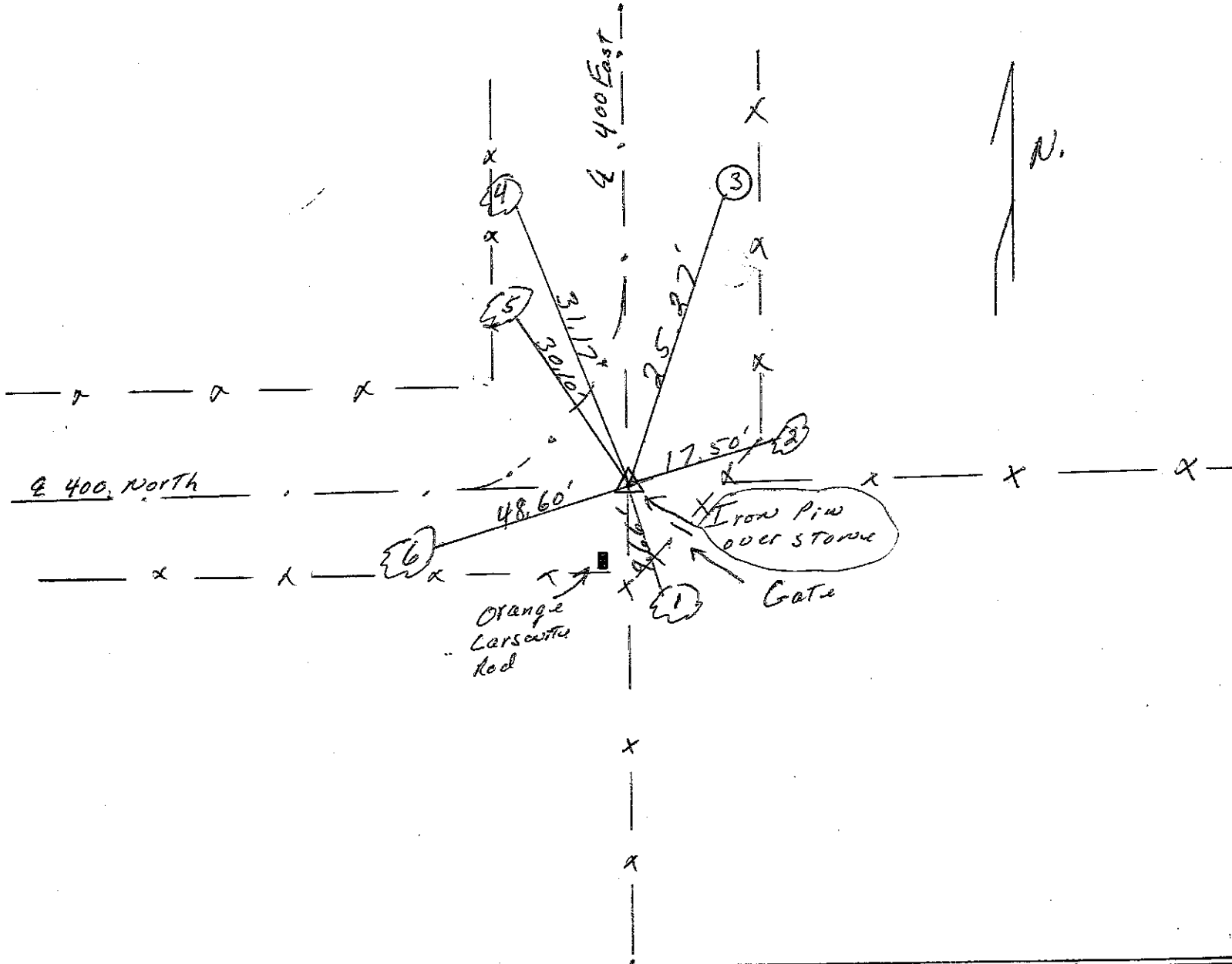
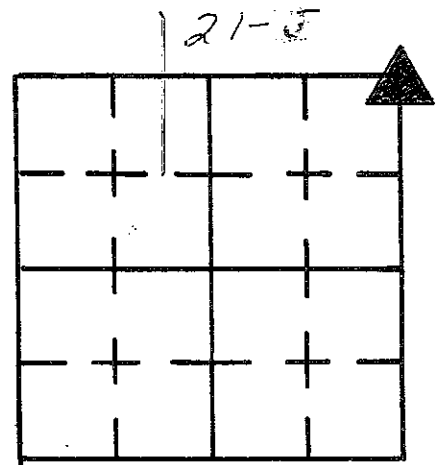
Inst. _____ Rod Phillip Short

TYPE of MARKER Stone Cond. (Good) Lime Stone

METHOD of ESTABLISHMENT Found Stone 29" Deep (Stone)

12" F.T.W. X 10" N.T.O.S. SET IRON PIN OVER STONE 20" LONG.

21J
(1 of 1)



REFERENCE	DISTANCE	DESCRIPTION
1.	9.66'	P.K. NAIL N.E. SIDE 19" OAK 15" UP
2.	17.50'	P.K. NAIL W. SIDE 6" MAPLE TREE 12" UP
3.	25.27'	P.K. NAIL W. SIDE UTILITY POLE #16536 14" UP
4.	31.17'	P.K. NAIL S.E. SIDE 13" MAPLE TREE 23" UP
5.	30.10'	P.K. NAIL E. SIDE 21" MAPLE TREE 50" UP
6.	48.60'	P.K. NAIL E. SIDE 20" MAPLE TREE 13" UP
		SET IRON PIN 20" LONG OVER STONE

SECTION CORNER RECORD

SHELBY COUNTY, INDIANA

Sec. 14 T. 13-N R. 7-E

DATE 11/7/1988

CREW P.C. John Hill

Inst. _____ Rod Phillips short

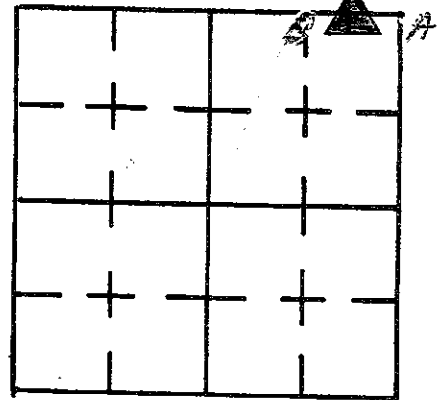
TYPE of MARKER Stave Cond. (Good)

METHOD of ESTABLISHMENT Found Stave just under pavement

Set 2 P.K.'S 200' N. & W. of Stave Set P.K. over Stave.
Stave was set 1/2 way between corners A & B.

Between
20J &
21J
(1 of 1)

between 20-J
21-J



Bar W

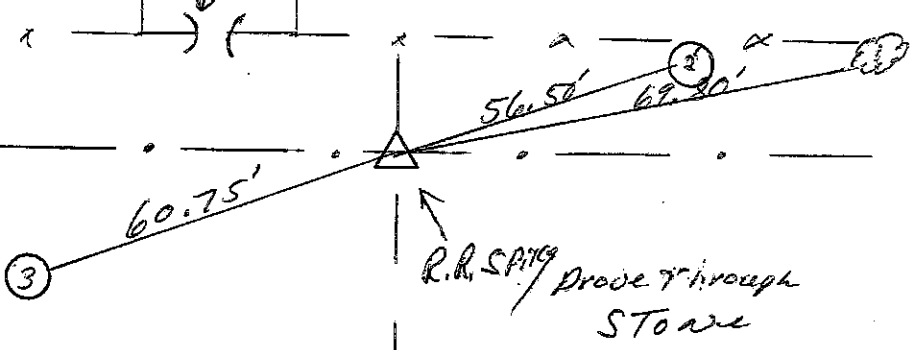
2 Story
Wood
Frame
House

Shed

Drive

Gate

N.



REFERENCE	DISTANCE	DESCRIPTION
1.	69.00	P.K. NAIL S. SIDE 19" Maple Tree 23" up
2.	56.50'	P.K. NAIL S. SIDE utility pole #10940 13" up
3.	60.75'	P.K. NAIL E. SIDE Telephone Pole 20" up
OFFSET	3.00'	P.K. NAIL in pavement North of Stave
OFFSET	3.00'	P.K. NAIL in pavement West of Stave

SECTION CORNER RECORD

SHELBY COUNTY, INDIANA

Sec. 14 T. 13-N R. 7-E

DATE 11/11/1988

CREW P.C. John Hill

Inst. Rod Phillip Short

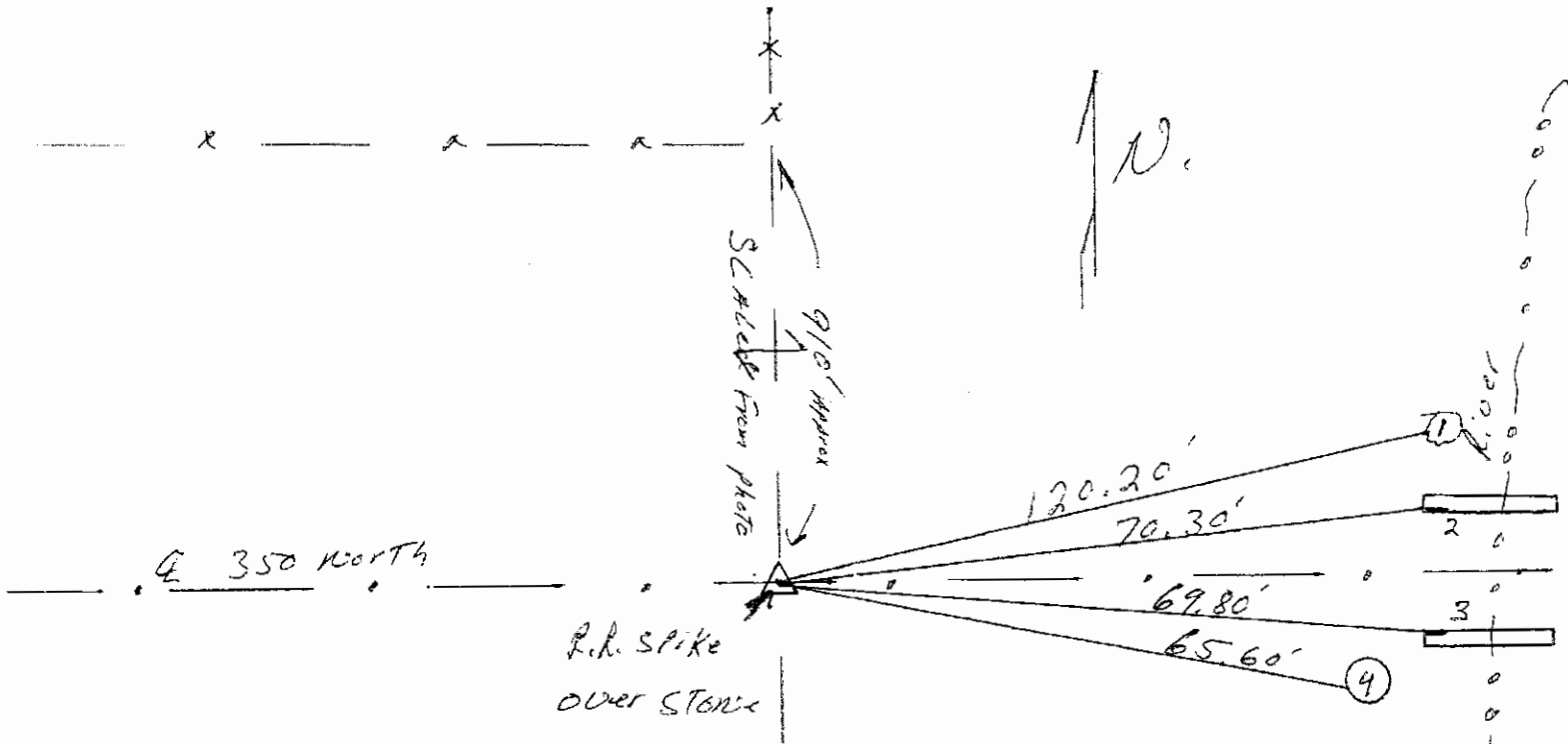
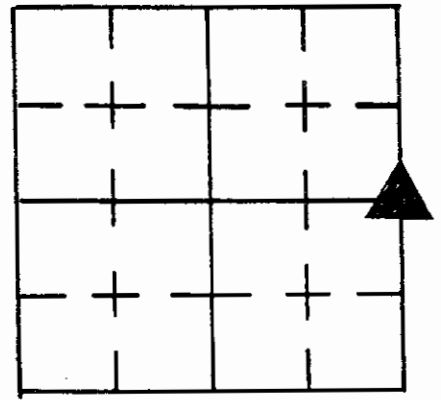
TYPE of MARKER Stone Cond. (Good)

METHOD of ESTABLISHMENT Dug 3'x3' Hole Faced Stone 4'

Deep in Fill Before Bridge Stone 14" N.W. To S.E. x 13" N.E. To S.W. Put Notch in center of ridge on S.W. End of Stone.

21-L

21L
(1 of 1)



GEODETIC INFORMATION

Datum: NAD83 (CORS96)


GPS REF. 228 21L	DISCLAIMER The section corner coordinates annotated hereon have been obtained with RTK GPS methods by personnel of Shelby County Surveyor. No guarantee is made to the correctness or accuracy of these values and they have been provided for recovery and verification purposes only. The Shelby County Surveyor's Office will not be held liable for errors or negligence in part by the surveyor who does not physically determine the location of section lines perform in compliance with Indiana Title 865, Article 1, Rule 12-10 of the Administration Code. These coordinates will have no legal weight of authority unless monument and all its accessories have been obliterated.
S. Sumerford	
DATE: Received 01/09/2015	
BY: Entered C. Drodny 01/12/2015	
NORTHING: 1576631.066	
EASTING: 317572.372	

REFERENCE	DISTANCE	DESCRIPTION
1.	120.20'	P.K. MAIL North Side 21" mulberry 63" up
2.	70.30'	Cut + on the inside of bridge's north wall 7" from west end of wall 9" up
3.	69.80'	Cut + on the inside of bridge's south wall 6" from west end of wall 5" up
4.		P.K. MAIL North Side Utility Pole 28" up
Offset	2.00'	P.K. MAIL in pavement north of stone
Offset	2.00'	P.K. MAIL in pavement East of stone
Set	Three	R.R. Spike's over stone 1 34" deep 1 23" deep 1 @ road surface


SECTION CORNER RECORD
SHELBY COUNTY, INDIANA
S. 24 T. 13N R. 7E

21N Ref. No.

DATE: 07/01/2015
CREW: T. Sumerford: S. Sumerford
OLD RECORD REF:
MARKER TYPE: none



▲			



REF #	DISTANCE	DESCRIPTION

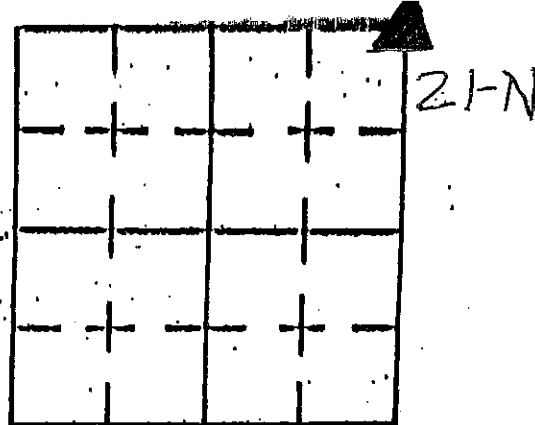
GEODETIC INFORMATION
Datum: NAD83 (CORS96)

GPS REF. #201 Nigh, K	<p align="center">DISCLAIMER</p> <p>The section corner coordinates annotated hereon have been obtained with RTK GPS methods by personnel of Shelby County Surveyor. No guarantee is made to the correctness or accuracy of these values and they have been provided for recovery and verification purposes only. The Shelby County Surveyor's Office will not be held liable for errors or negligence in part by the surveyor who does not physically determine the location of section lines perform in compliance with Indiana Title 865, Article 1, Rule 12-10 of the Administration Code. These coordinates will have no legal weight of authority unless monument and all its accessories have been obliterated.</p>
DATE: 07/06/2015	
ENTERED BY: C. Droddy	
NORTHING: 1573974.77	
EASTING: 317612.85	

SECTION CORNER RECORD

SHELBY COUNTY, INDIANA

21N
(2 of 2)



Sec. 23 T. 13 R. 7

DATE 04/08/02

CREW P.C. T SUMERFORD


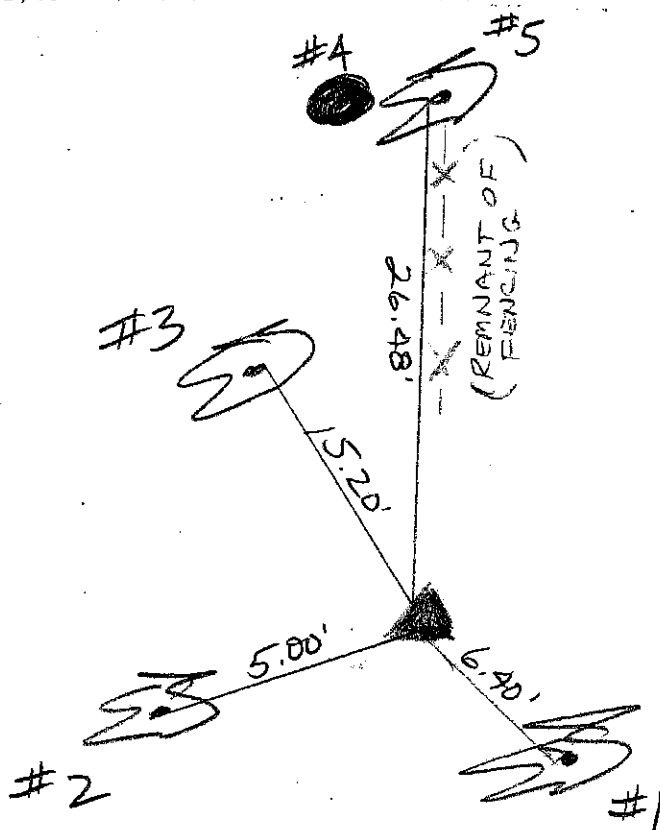
Inst. Rod T. Sipes

TYPE of MARKER STONE Cond. GOOD

METHOD of ESTABLISHMENT AERIALS, PHYSICAL INSPECTION,

SURVEY BY Co. SURVEYOR

WOODED
AREA



STONE:

1.30' N-S

1.50' E-W

@ 1.00' ABOVE GROUND

LINE OF QUARTZ ALONG RIDGE/HIGH POINT

LARGE "X" CHISELED ON EAST SIDE OF STONE

REFERENCE	DISTANCE	DESCRIPTION
1	6.40'	14" HACKBERRY (PK NAIL @ 15" UP NORTH SIDE)
2	5.00'	20" SUGAR MAPLE (PK NAIL @ 15" UP EAST SIDE) PLUMBED
3	15.20'	16" ASH (PK NAIL @ 15" UP EAST SIDE)
4		4' HIGH STUMP (REFERENCE ONLY)
5	26.48'	12" HACKBERRY (PK NAIL @ 15" UP EAST SIDE)

SECTION CORNER RECORD

SHELBY COUNTY, INDIANA

Sec. 23 T. 13 R. 7

DATE 4/26/02

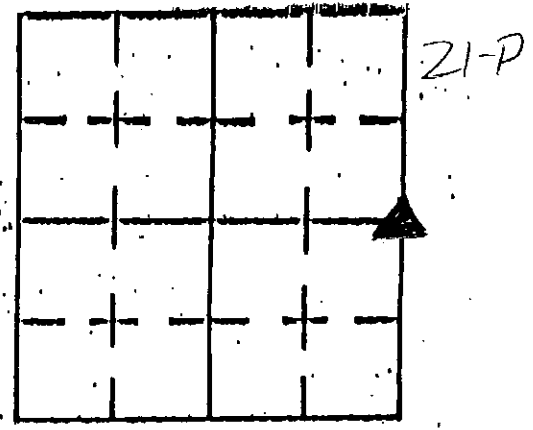
CREW P.C. T. SUMERFORD

Inst. _____ Rod T. SIPES

TYPE of MARKER STONE Cond. _____

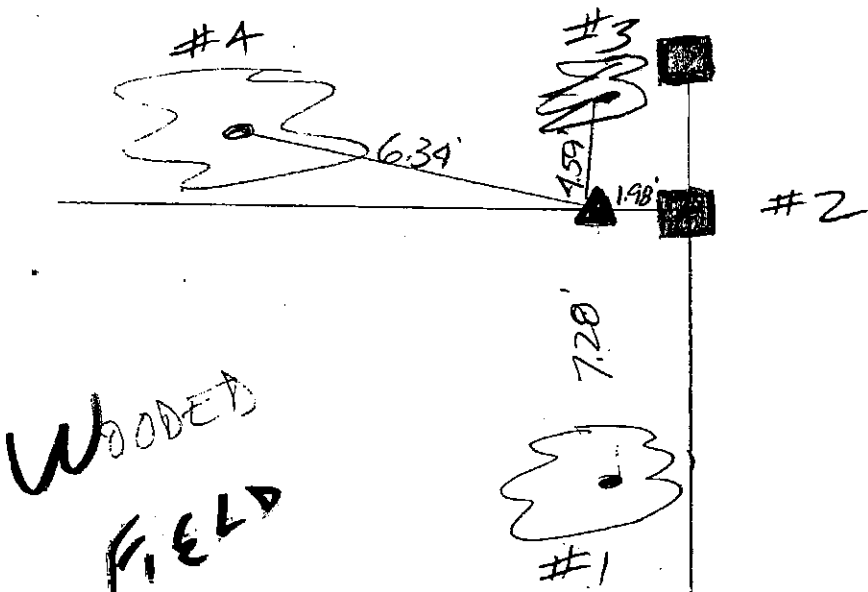
METHOD of ESTABLISHMENT PHYSICAL SURVEY - AERIAL
PHOTOGRAPHS - DILIGENT WORK

21P
(1 of 2)



FARM FIELD

↑
N



GEODETIC INFORMATION
Datum: NAD83 (CORS96)

STONE:

SANDSTONE WITH "X"
CHISELED ON IT
1.5' N-S BUT ONLY 1.0' E-W
70' N-S 40' E-W
SHAWING ABOVE GROUND

GPS REF. 202 Dodd
E. Sumerford
DATE: Received
07/01/2015
BY: Entered C. Drodgy
07/20/2015
NORTHING:
1571296.44
EASTING:
317598.95

DISCLAIMER
The section corner coordinates annotated hereon have been obtained with RTK GPS methods by personnel of Shelby County Surveyor. No guarantee is made to the correctness or accuracy of these values and they have been provided for recovery and verification purposes only. The Shelby County Surveyor's Office will not be held liable for errors or negligence in part by the surveyor who does not physically determine the location of section lines perform in compliance with Indiana Title 865, Article 1, Rule 12-10 of the Administration Code. These coordinates will have no legal weight of authority unless monument and all its accessories have been obliterated.


REFERENCE	DISTANCE	DESCRIPTION
1	7.28'	14" HICKORY - PK NAIL @ 14" UP WEST SIDE
2	1.98'	.70' SQ CORNER POST - PK NAIL @ 4" UP N. SIDE
3	4.59'	6" HACKBERRY - PK NAIL @ 6" UP WEST SIDE
4	6.34'	"3 TRUNK" WHITE ASH - PK NAIL @ 12" UP SO. SIDE
		* CARSONITE ROD .84' SOUTH OF STONE
		* SEE REVERSE *

SECTION CORNER RECORD
SHELBY COUNTY, INDIANA
S. 24 T. 13N R. 7E

21R Ref. No.

DATE: 07/01/2015
CREW: T. Sumerford
OLD RECORD REF:
MARKER TYPE: RR Spike

SEE REVERSE SIDE



REF #	DISTANCE	DESCRIPTION

GEODETIC INFORMATION

Datum: NAD83 (CORS96)

GPS REF. 181 Dodd	<p>DISCLAIMER</p> <p>The section corner coordinates annotated hereon have been obtained with RTK GPS methods by personnel of Shelby County Surveyor. No guarantee is made to the correctness or accuracy of these values and they have been provided for recovery and verification purposes only. The Shelby County Surveyor's Office will not be held liable for errors or negligence in part by the surveyor who does not physically determine the location of section lines perform in compliance with Indiana Title 865, Article 1, Rule 12-10 of the Administration Code. These coordinates will have no legal weight of authority unless monument and all its accessories have been obliterated.</p>
DATE: 07/01/2015 T. Sumerford	
ENTERED BY: C. Droddy 07/20/2015	
NORTHING: 1568604.99	
EASTING: 317588.39	

SECTION CORNER RECORD

SHELBY COUNTY, INDIANA

21R
(2 of 3)

Sec. 23 T. 13 R. 7

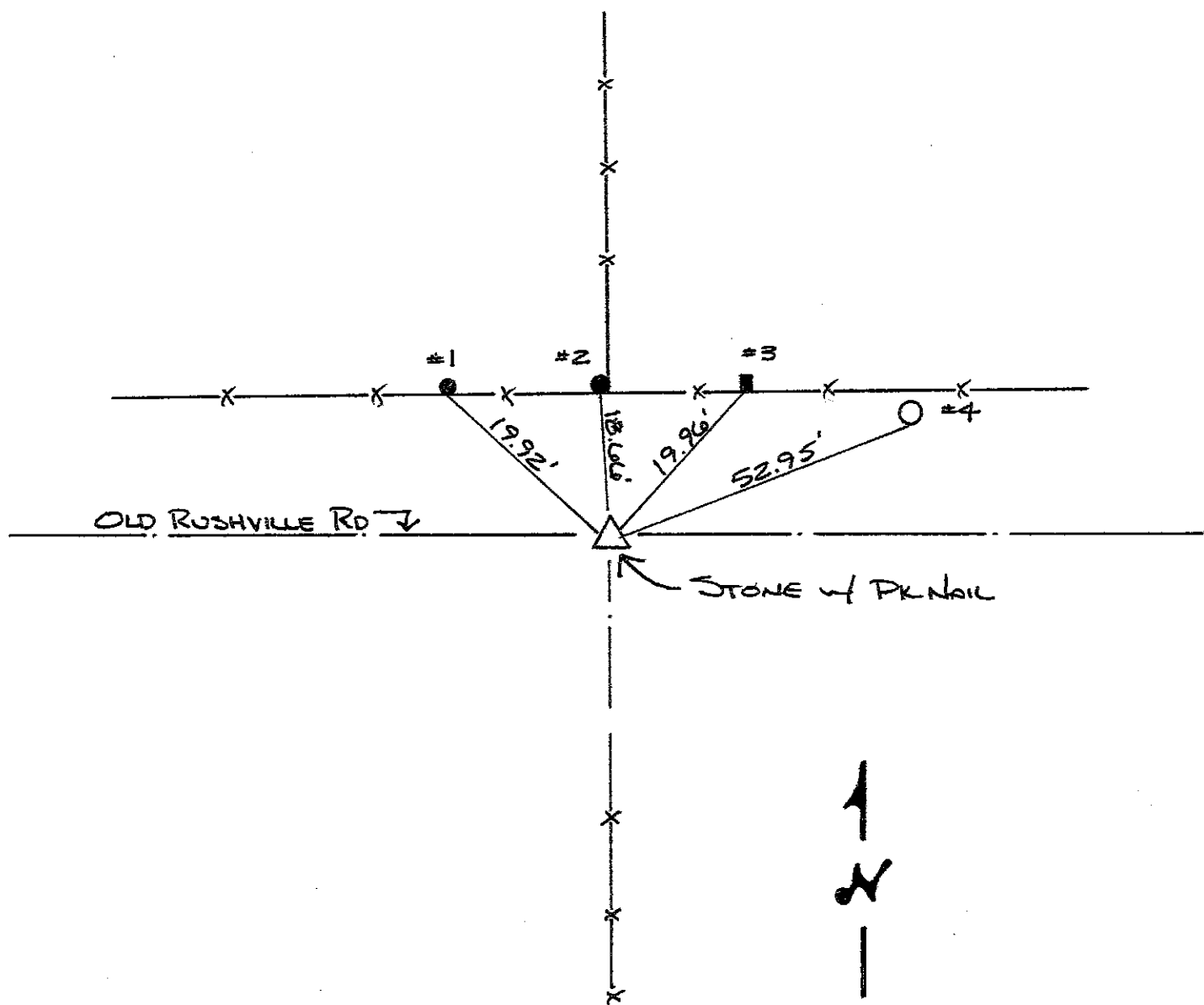
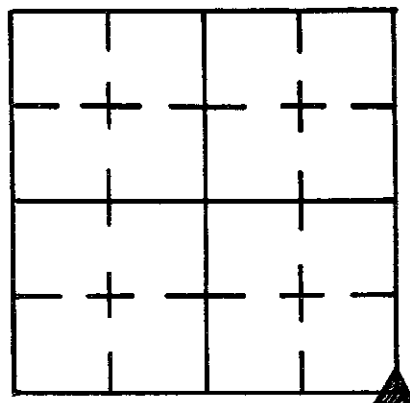
DATE 3/21/86

CREW P.C. L. MAY

Inst. Rod R. McGaha

TYPE of MARKER Stone Cond. Good

METHOD of ESTABLISHMENT NOTHING FOUND ON SURFACE, USING EXISTING FENCE LINE NORTH & SOUTH AND E ROAD, DUG AND FOUND (CONT'D ON BACK)



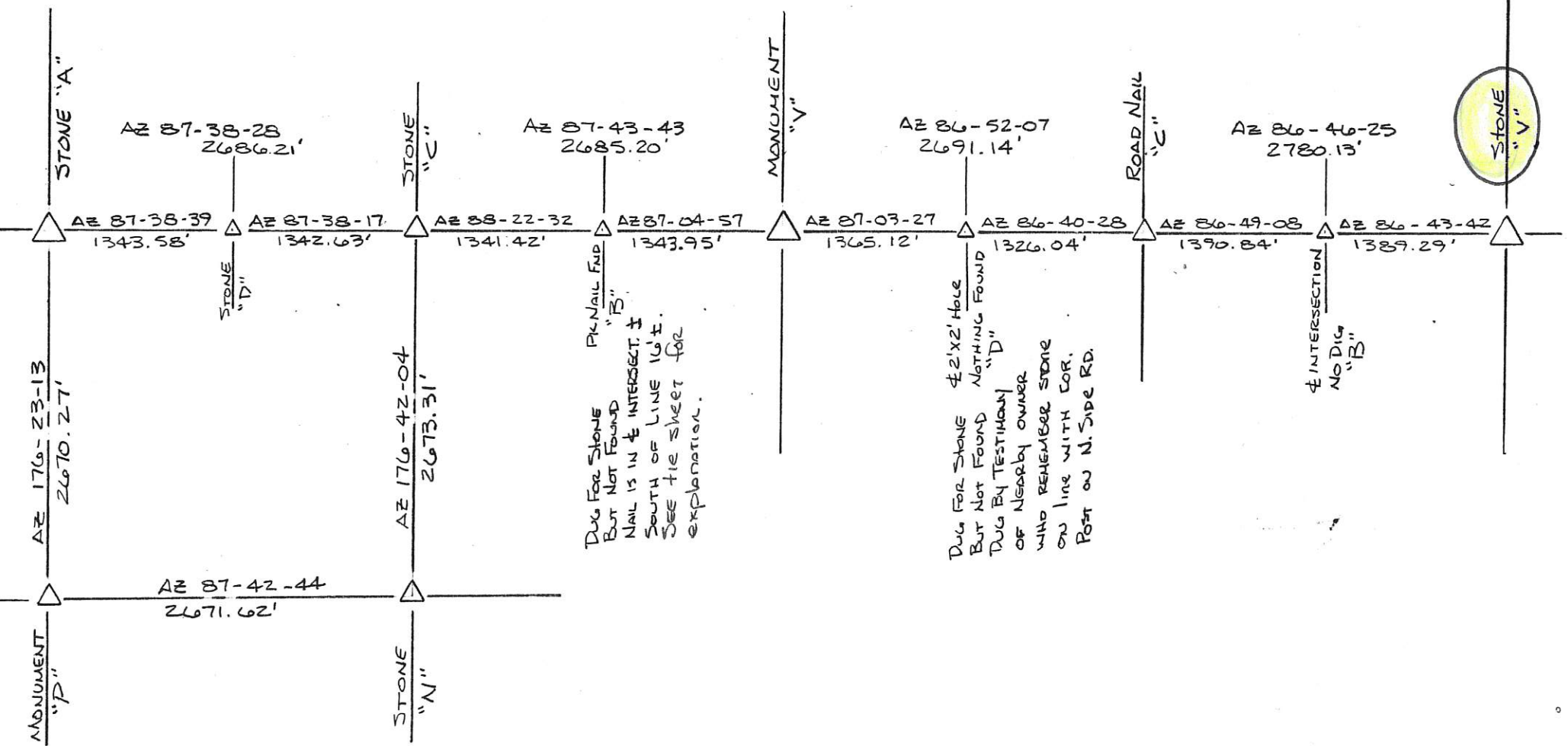
REFERENCE	DISTANCE	DESCRIPTION
1	19.92'	PK 13" UP SOUTH SIDE ROUND WOOD BRACE POST
2	18.66'	PK NAIL 12" UP SOUTH SIDE ROUND WOOD CORNER POST
3	19.96'	PK NAIL 12" UP SOUTH SIDE RECTANGULAR FENCE POST (WOOD)
4	52.95'	PK NAIL 15" UP SOUTH SIDE UTILITY POLE #28
Straddle	2.00'	PK NAIL IN POINT NORTH
Straddle	2.00'	" " " " EAST
"	2.00'	" " " " SOUTH
"	2.00'	" " " " WEST

SEE FIELD BOOK 27-1
AND FILE ON THESE SECTIONS.



22-13-7

23-13-7



27-13-7

26-13-7

APPROX 15" X 15" Stone, 1" Below RYR. Top of Stone is fairly flat, I attempted to place a cut "X" on the top center of the stone, but was unable to cut one, I did use that point on the stone for my tie-ins. Also Set RR Spikes 8 1/2" East and West of the pt., 6" below existing pavement. Placed pk nail on surface ~~above~~ above center of stone.

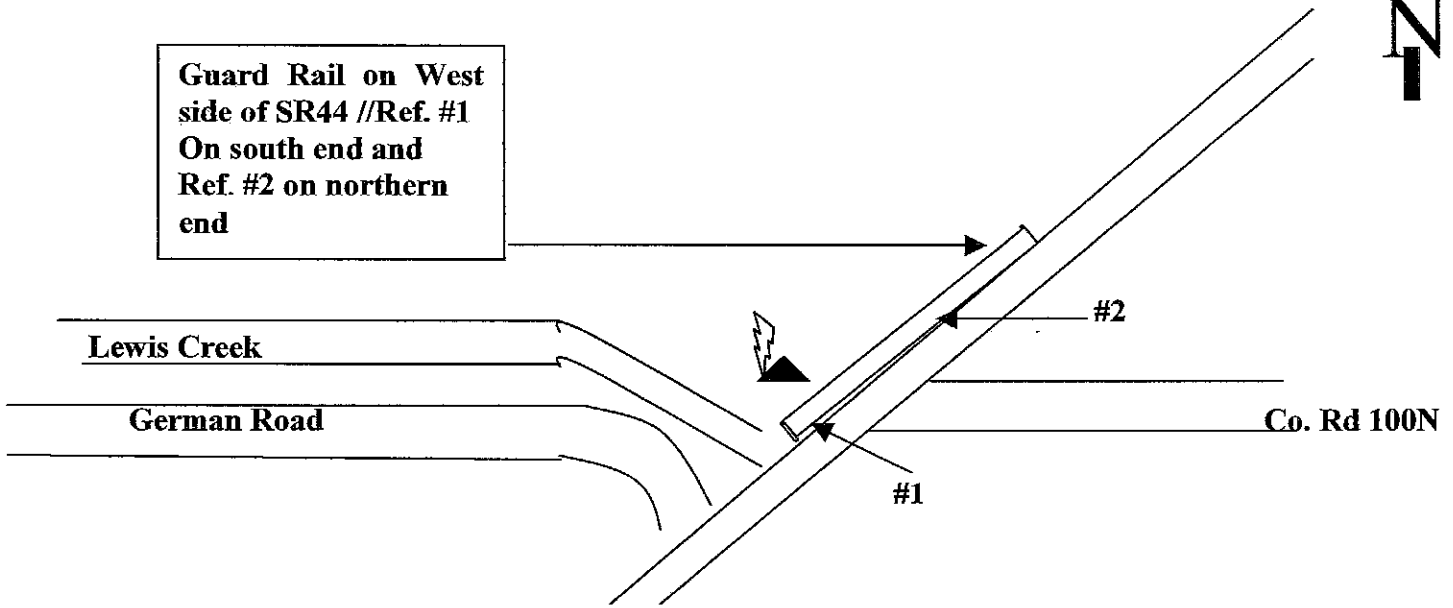
**SECTION CORNER RECORD
SHELBY COUNTY, INDIANA
Sec. 36 T. 13 R. 7E**

DATE: 00/00/00
CREW: Taylor Sumerford / Clifton Droddy 04/24/08
OLD RECORD REF:
MARKER TYPE: 5/8 in Rebar // New

Ref. No. 21V

Method of Establishment: Analysis of known corners and field evidence

Guard Rail on West side of SR44 //Ref. #1
On south end and Ref. #2 on northern end




Drawing Not To Scale

REF #	DISTANCE	DESCRIPTION
		5/8IN REBAR IS N. OF CREEK AND WEST OF GUARD RAIL AT INTERSECTION ;CARSONITE PLACED AT BASE OF 5/8IN REBAR
Ref. #1	44.20 Ft	R.R. Spike (painted orange) driven in ground between 1 st & 2 nd metal support girder on SW end of Guard Rail
Ref. #2	66.40 Ft	Co. Surveyor Washer painted orange on 2 nd wooden buffer at NE end of guard rail On SR44 at Co. Rd. 100N

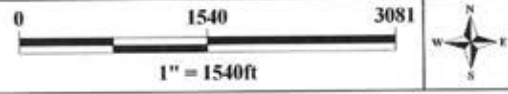
**GEODETIC INFORMATION
Datum: NAD83 (CORS96)**

GPS REF.	DISCLAIMER
DATE:	The section corner coordinates annotated hereon have been obtained with RTK GPS methods by personnel of Shelby County Surveyor. No guarantee is made to the correctness or accuracy of these values and they have been provided for recovery and verification purposes only. The Shelby County Surveyor's Office will not be held liable for errors or negligence in part by the surveyor who does not physically determine the location of section lines perform in compliance with Indiana Title 865, Article 1, Rule 12-10 of the Administration Code. These coordinates will have no legal weight of authority unless monument and all its accessories have been obliterated.
BY:	
NORTHING:	
EASTING:	

21V



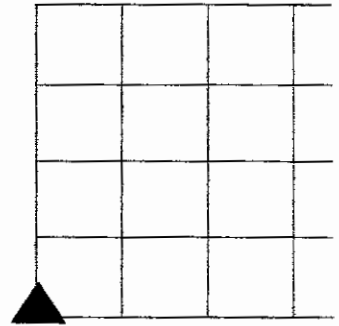
- Regional Roads**
- Highway:
 - no
 - yes
- Regional Counties**
- Sections**
- County Boundary**
- Townships**
- Water**
- Railroads**
- Roads**
- Highways**
- Drives, Alleys, et**
- Addresses**
- Rockiesgasline**
- 018145GPS Cont**
- Section Corners**
- Open Drains**



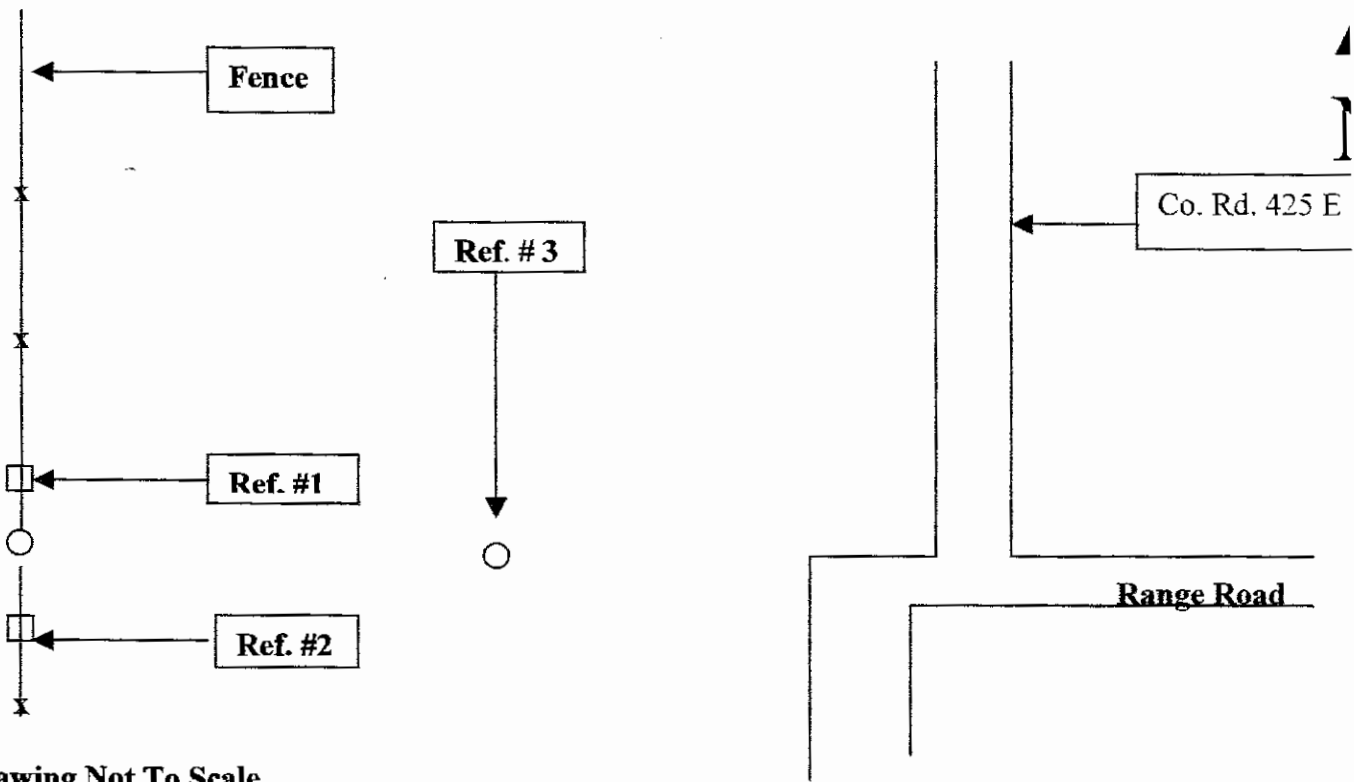
**SECTION CORNER RECORD
SHELBY COUNTY, INDIANA
Sec. 36 T. 13 R. 7E**

Ref. No. 21Z

DATE: 00/00/00
CREW: Taylor Sumerford / Clifton Droddy 04/24/2008
OLD RECORD REF:
MARKER TYPE: 5/8in Rebar with County Monument



Method of Establishment:
Analysis of Known Corners and field evidence



Drawing Not To Scale

REF #	DISTANCE	DESCRIPTION
		5/8in rebar on west side of seven foot utility pole at east side of fence; both util pole and "T" post at north side have orange paint
Ref. #1	20.45 Ft	4 x 4 fence post with surveyor washer 18 in up with orange paint
Ref. #2	17.30 Ft.	4x 4 fence post with surveyor washer 18 in up with orange paint.
Ref. #3	Approx 350 ft	12 Ft AT&T utility pole (no over head wires) at edge of apparently two differe fields in straight sight line from 5/8in Rebar and south edge of range road

GEODETTIC INFORMATION
Datum: NAD83 (CORS96)

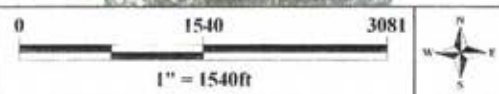
GPS REF.	DISCLAIMER
DATE:	The section corner coordinates annotated hereon have been obtained with RTK GPS methods by personnel of Shelby County Surveyor. No guarantee is made to the correctness or accuracy of these values and they have been provided for recovery and verification purposes only. The Shelby County Surveyor's Office will not be held liable for errors or negligence in part by the surveyor who does not physically determine the location of section lines perform in compliance with Indiana Title 865, Article 1, Rule 12-10 of the Administration Code. These coordinates will have no legal weight of authority unless monument and all its accessories have been obliterated.
BY:	
NORTHING:	
EASTING:	

21Z



- Regional Roads**
- Highway:
no

yes
- Regional Counties**
- Sections**
- County Boundaries**
- Townships**
- Water**
- Railroads**
- Roads**
- Highways**
- Drives, Alleys, et**
- Addresses**
- Rockiesgasline**
- 018145GPS Con**
- Section Corners**
- Open Drains**



SECTION CORNER RECORD

SHELBY COUNTY, INDIANA

22L
(1 of 1)

22-4

Sec. 13 T. 13-N R. 7-E


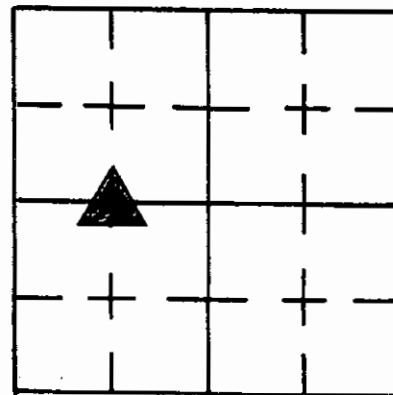
DATE 11/17/1988

CREW P.C. John Hill

Inst. _____ Rod Phillip Short

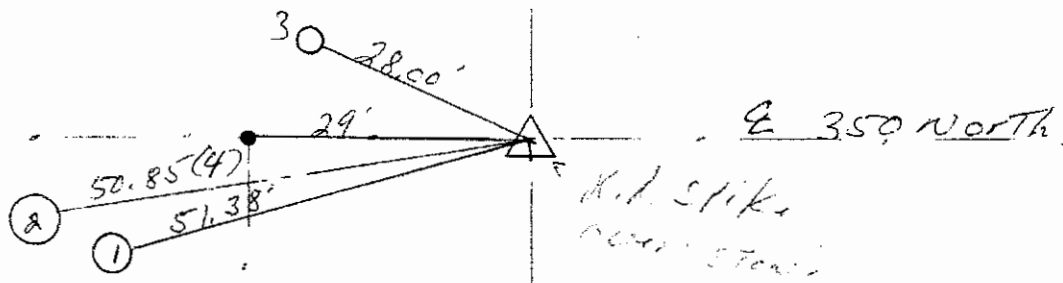
TYPE of MARKER Stone Cond. Good

METHOD of ESTABLISHMENT _____



Drive

AP



E 450 East

GEODETTIC INFORMATION
Datum: NAD83 (CORS96)

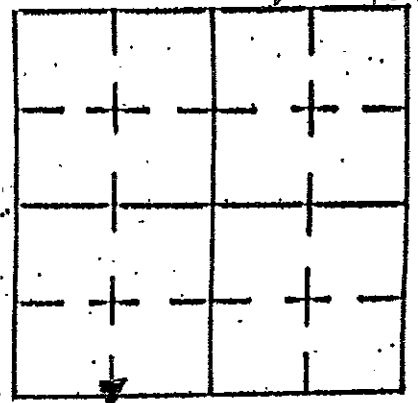
GPS REF. 233 22L S. Sumerford	DISCLAIMER The section corner coordinates annotated hereon have been obtained with RTK GPS methods by personnel of Shelby County Surveyor. No guarantee is made to the correctness or accuracy of these values and they have been provided for recovery and verification purposes only. The Shelby County Surveyor's Office will not be held liable for errors or negligence in part by the surveyor who does not physically determine the location of section lines perform in compliance with Indiana Title 865, Article 1, Rule 12-10 of the Administration Code. These coordinates have no legal weight of authority unless monument and all its accessories have been obliterated.
DATE: Received 01/09/2015	
BY: Entered C. Drodgy 01/12/2015	
NORTHING: 1576617.117	
EASTING: 318867.611	

REFERENCE	DISTANCE	DESCRIPTION
1.	51.38'	P.K. MAIL EAST SIDE CORNER POST 16" up
2.	50.85'	P.K. MAIL EAST SIDE UTILITY POLE #10524/14" up
3.	28.00'	P.K. MAIL SOUTH SIDE MAILBOX POST 8" up
4.	29.00'	INTER SECTION CENTERLINES 350 DA 450 E
OFFSET	2.00'	P.K. MAIL IN PAVEMENT SOUTH OF STONE
OFFSET	2.00'	P.K. MAIL IN PAVEMENT WEST OF STONE
		SET R.R. SPIKE OVER STONE

SECTION CORNER RECORD SHELBY COUNTY, INDIANA

22V
(1 of 2)

V-22



Sec. 25 T. 13N R. 7E

DATE 1/28/05

CREW P.C. KEVIN NIGH

Inst. _____ Rod _____

TYPE of MARKER STONE Cond. FAIR

METHOD of ESTABLISHMENT BACKHOE USED TO EXCAVATE FOR STONE

STONE - LIMESTONE

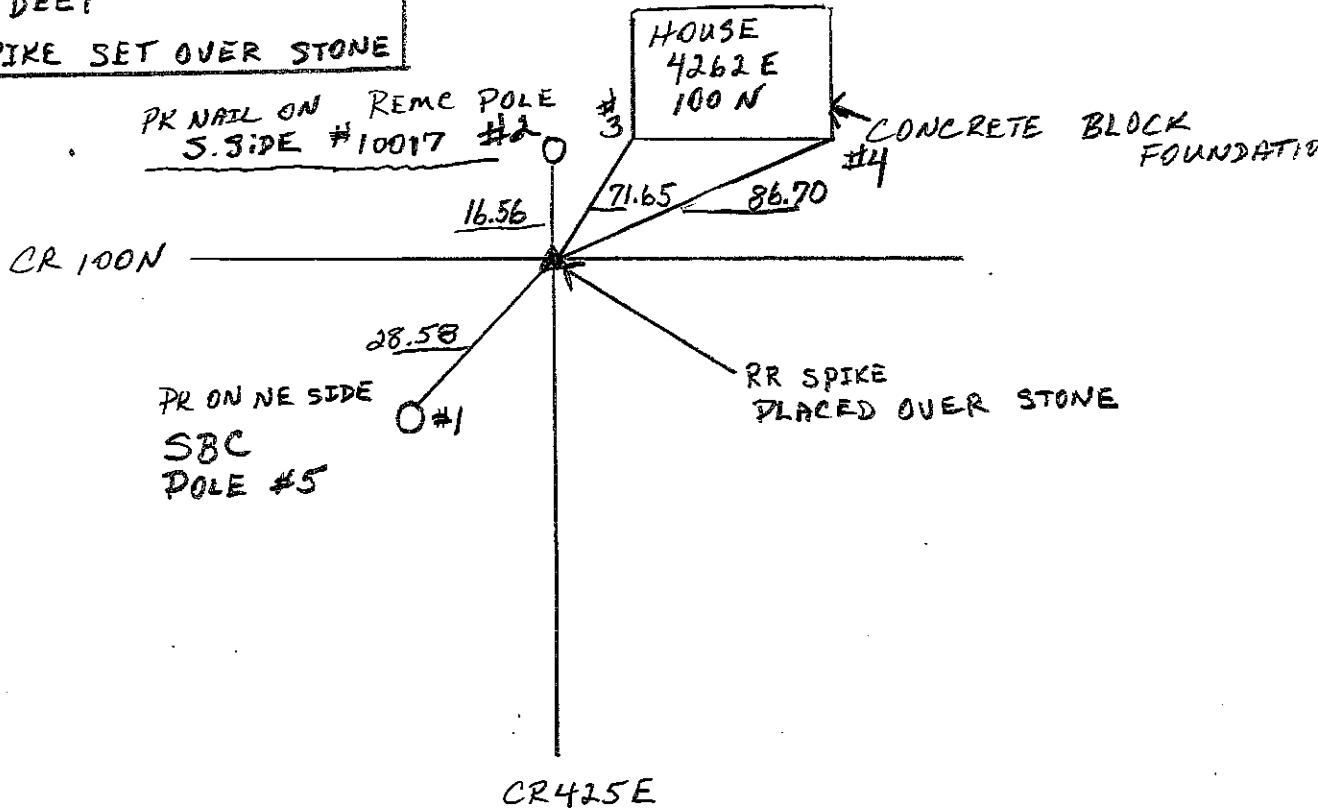
24" HIGH

14" E-W

8" N-S

18" DEEP

RR SPIKE SET OVER STONE



REFERENCE	DISTANCE	DESCRIPTION
#1	28.58	PK NAIL ON NE SIDE OF SBC POLE #5
#2	16.56	PK NAIL ON S. SIDE OF REMC POLE #10017
#3	71.65	SW CORNER OF CONCRETE FOUNDATION
#4	86.70	SE CORNER OF CONCRETE FOUNDATION

22V
(2 of 2)

~~NOTER~~ COR. SEC. 26 - 13N - 7E

WHITE GRANITE

STONE 15" HIGH, 12' E-W x 10' N-S. 13" DEEP

SET MAG. NAIL 3.00' E & 3.00' S. FROM HIGH POINT

SW 1/4 COR SW 1/4 SEC. 25 - 13N - 7E

BROWN LIMESTONE

STONE 24" HIGH 12" E-W x 8" N-S. - 18" DEEP

SET RR SPIKE OVER STONE

SECTION CORNER RECORD

22X
(1 of 1)

22-X

SHELBY COUNTY, INDIANA

Sec. 36 T. 13-N R. 7-E

DATE 1/30/1989

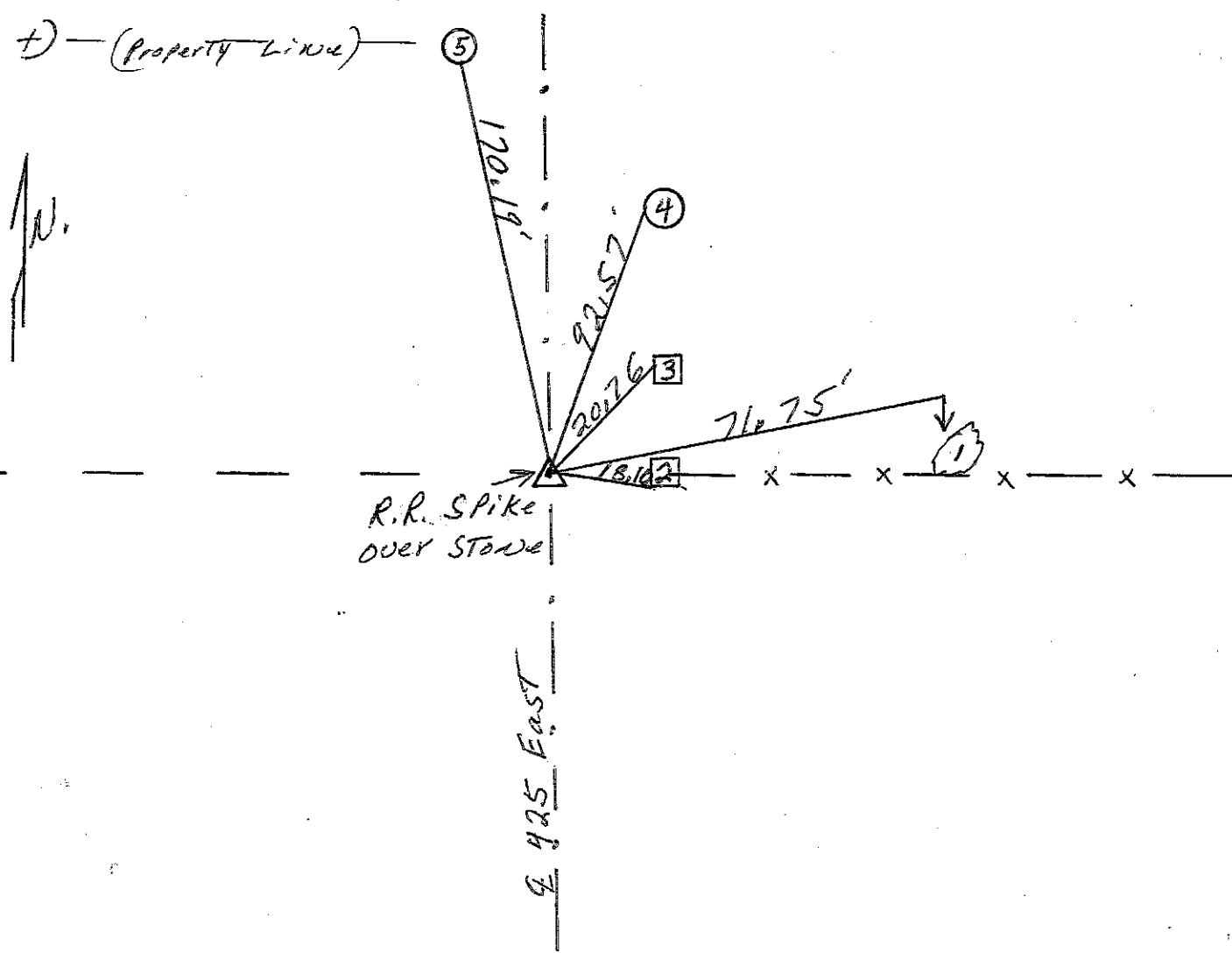
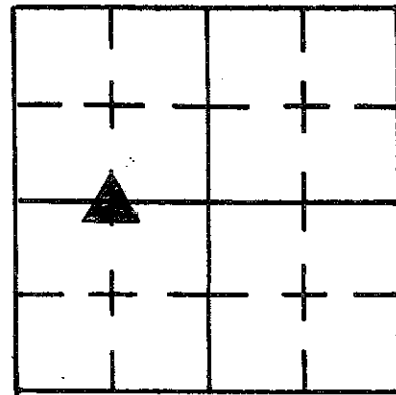
CREW P.C. Dale Rivers

Inst. _____ Rod John Hill

TYPE of MARKER Stone Cond. Good (Granite Stone)

METHOD of ESTABLISHMENT Dug in @ of 425 E in Line with

1/2 Section Line Fence Running East. Found Stone 12" Deep with cut + in Top. (Stone 3" E to W. X 10" N. To S. Towards Base Tapering To a 3" Top.) Set 2 P.K.'S 200' North & East of +. (Set Two R.R. SPIKE'S 14" Deep one is 3" East of + the other is 4" west of +) — (Property Line)



REFERENCE	DISTANCE	DESCRIPTION
1.	71.75'	P.K. NAIL IN WEST SIDE OF 26" Hickory Tree 16" up
2.	18.10'	P.K. NAIL IN SOUTH SIDE CORNER POST 12" up
3.	20.76'	() () () WEST SIDE BRACE POST 17" up
4.	92.57'	P.K. NAIL IN WEST SIDE UTILITY Pole R.E.D.L. #10072 13" up
5.	170.19'	P.K. NAIL EAST SIDE OF END POST 17" up
OFFSET	2.00'	P.K. NAIL IN Pavement North of Stone
OFFSET	2.00'	P.K. NAIL IN Pavement East of Stone
		<u>SET R.R. SPIKE OVER STONE</u>

SECTION CORNER RECORD

22Y
(1 of 1)

SHELBY COUNTY, INDIANA

Sec. 36 T. 13N R. 7E

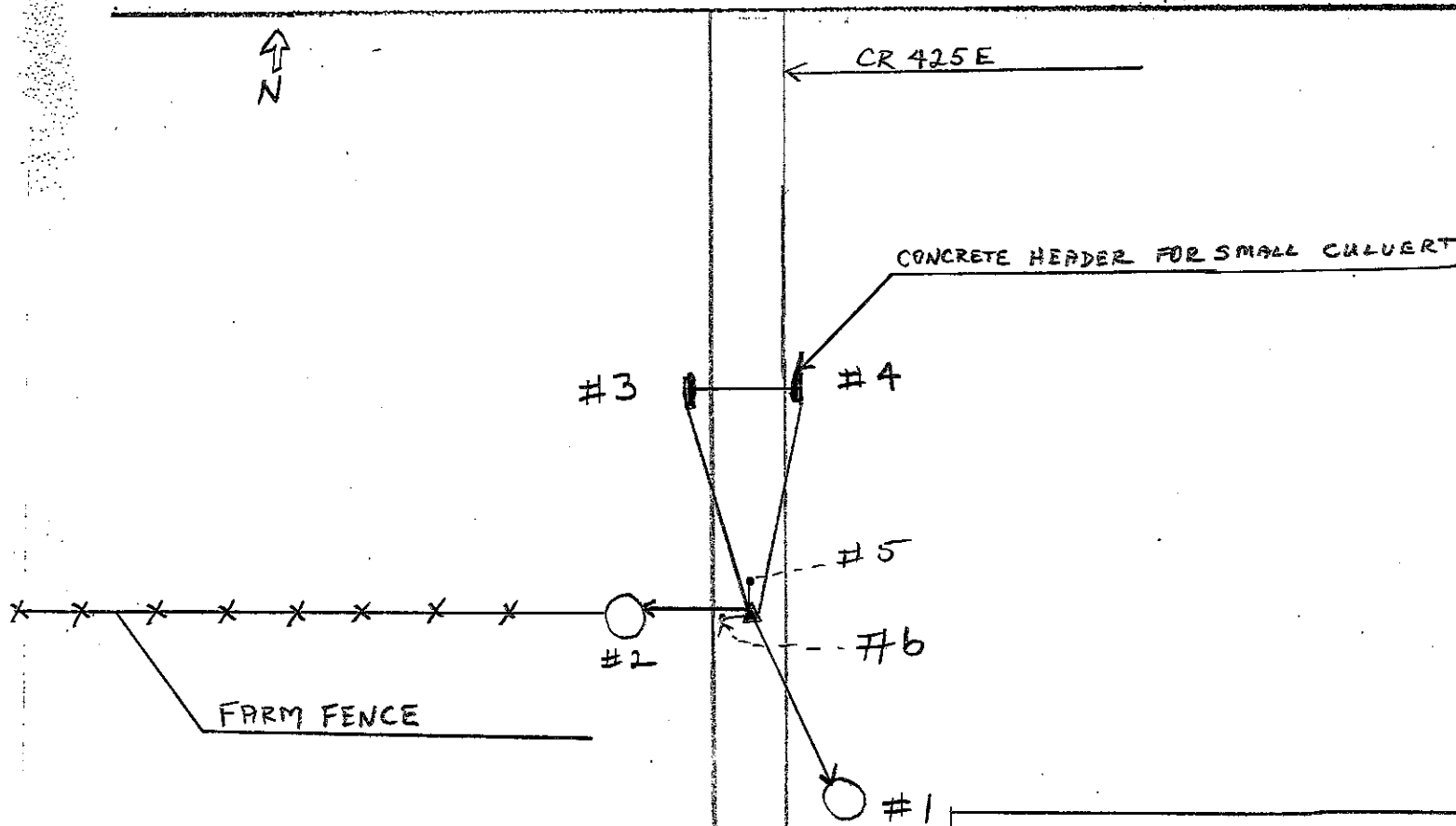
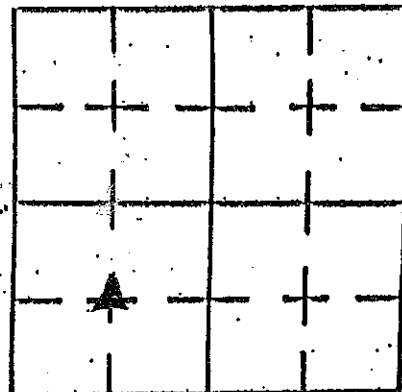
DATE 3/10/05

CREW P.C. K. NIGH / S. SUMMERFORD / J. POWELL

Inst. _____ Rod _____

TYPE of MARKER STONE Cond. CRUMBLING

METHOD of ESTABLISHMENT DUG WITH BACKHOE BY COUNTY HIGHWAY



STONE DESCRIPTION
 8" x 2" FLAT STONE
 16" TALL 18" BELOW PAVEMENT
 SET BY CO. SURVEYOR WEBSTER 11/18/1882

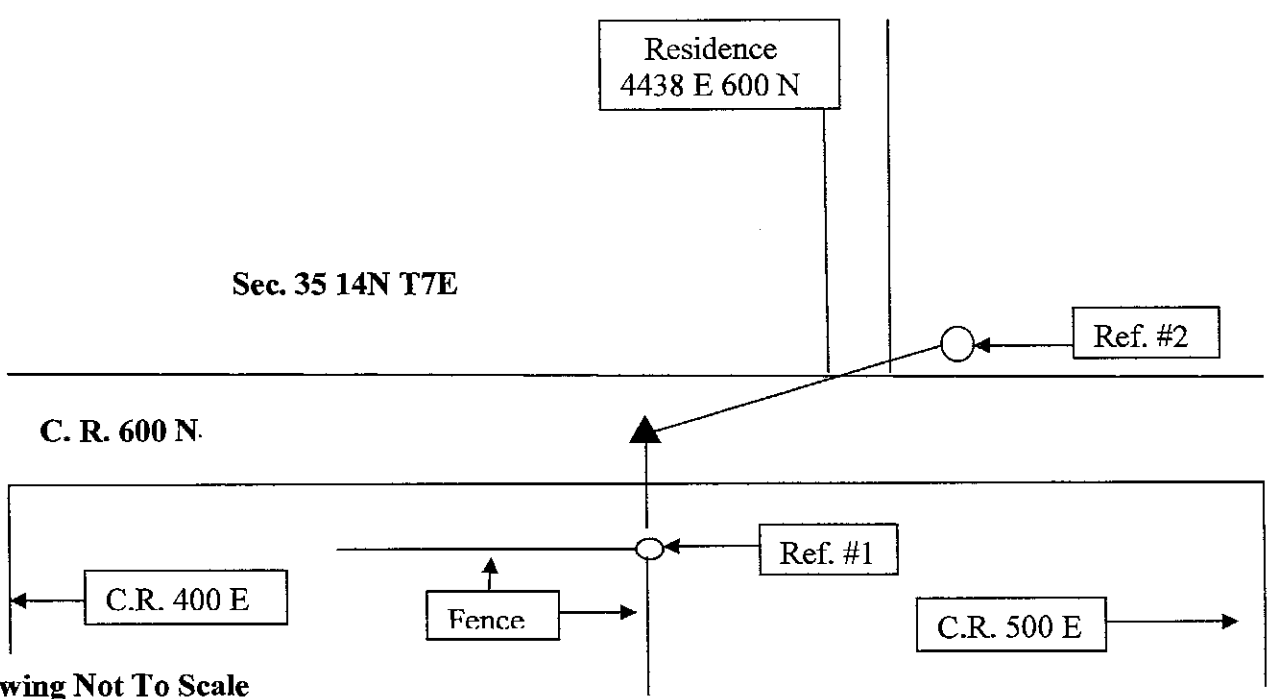
REFERENCE	DISTANCE	DESCRIPTION
# 1	70.83	PK NAIL UP 1 FOOT FROM GROUND ON NW SIDE OF REMC POLE # 10038 / 37-36-4.0-4.1
# 2	14.3	PK NAIL UP 1' FROM GROUND ON EAST SIDE OF 8" END POST
# 3	48.45	SW CORNER OF CONCRETE HEADER
# 4	48.8	SE CORNER OF CONCRETE HEADER
# 5	3.0	PK NAIL IN PAVEMENT N OF STONE CENTER
# 6	3.0	PK NAIL IN PAVEMENT W OF STONE CENTER
GPS READINGS WERE TAKEN BY SCOTT SUMMERFORD		

**SECTION CORNER RECORD
SHELBY COUNTY, INDIANA
Sec. 01 T. 13N R. 7E**

Ref. No. 23A

DATE: 04/02/2009
CREW: Jeff Powell; Clif Droddy
OLD RECORD REF:
MARKER TYPE: County Monument in Center of road

Method of Establishment J. Powell dug for stone but did not find;
Calculated from controlling section corner and old records and GPS'd



Drawing Not To Scale

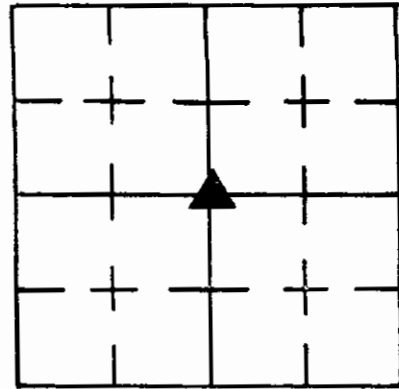
REF #	DISTANCE	DESCRIPTION
#1	16.07 Ft.	Old fence corner post with Surveyors washer 18 in. up on East side
#2	29.08 Ft.	Shelby Co. REMC utility pole # 10962; Surveyor washer 18 in. up on South side

GEODETTIC INFORMATION
Datum: NAD83 (CORS96)

GPS REF.	DISCLAIMER
DATE: 04/02/09	The section corner coordinates annotated hereon have been obtained with RTK GPS methods by personnel of Shelby County Surveyor. No guarantee is made to the correctness or accuracy of these values and they have been provided for recovery and verification purposes only. The Shelby County Surveyor's Office will not be held liable for errors or negligence in part by the surveyor who does not physically determine the location of section lines perform in compliance with Indiana Title 865, Article 1, Rule 12-10 of the Administration Code. These coordinates will have no legal weight of authority unless monument and all its accessories have been obliterated.
BY: J.Powell C. Droddy	
NORTHING: J.Powell has	
EASTING: J. Powell has	

SECTION CORNER RECORD SHELBY COUNTY, INDIANA

23L
(1 of 2)



Sec. 13 T. 13 R. 7

DATE 7/26/85

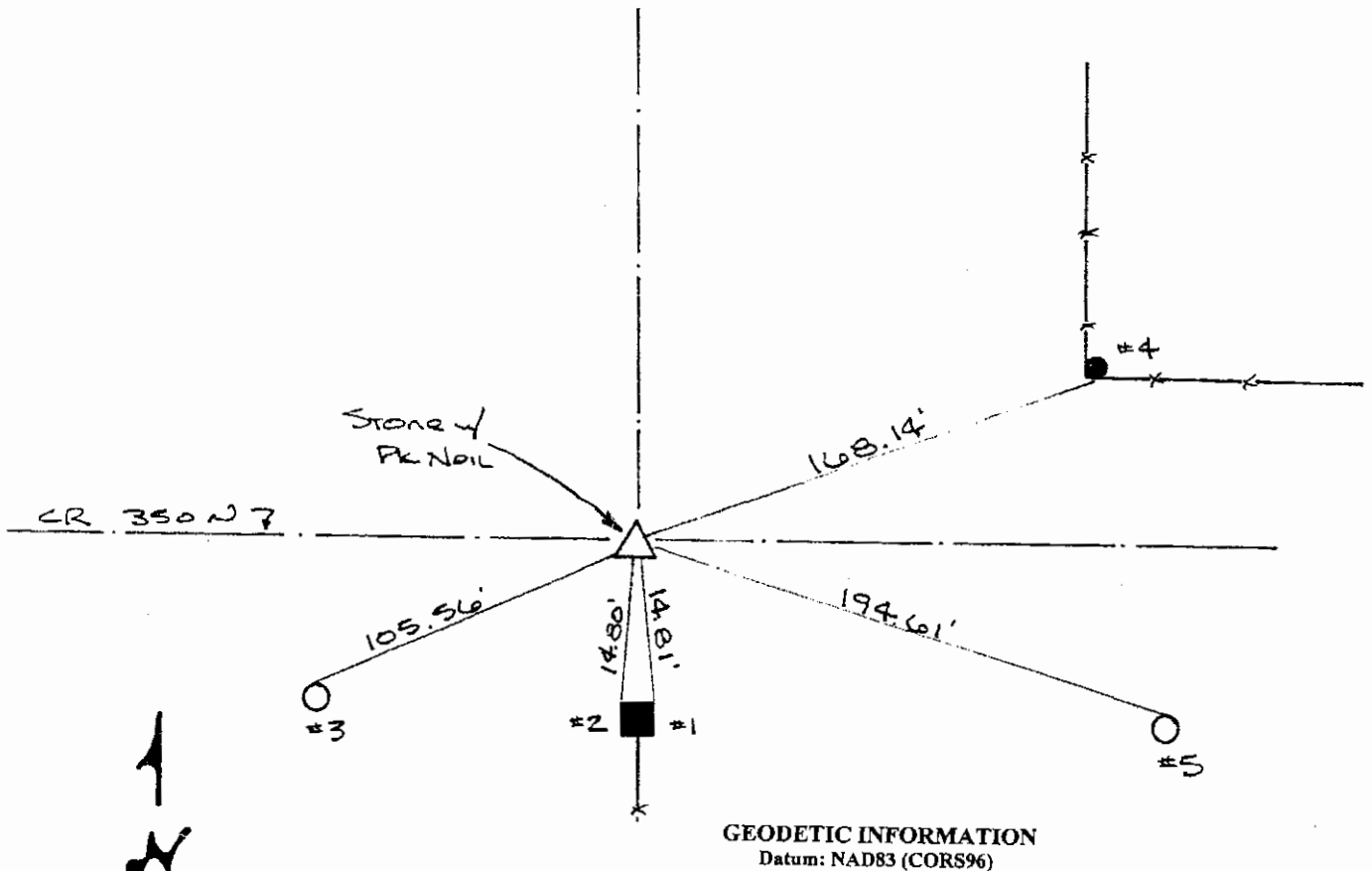
REW P.C. D. Rivers

Inst. Rod J. SINCLAIR

TYPE of MARKER Stone Cond. _____

METHOD of ESTABLISHMENT NOTHING FOUND ON SURFACE, METAL

Detector Pickup Stone Reading Below PMT, Dug at this Location
(Cont'd on Back)



GEODETTIC INFORMATION
Datum: NAD83 (CORS96)

GPS REF. 234 23L
S. Sumerford
DATE: Received 01/09/2015
BY: Entered C. Droddy 01/12/2015
NORTHING: 1576607.088
EASTING: 320163.697

DISCLAIMER
The section corner coordinates annotated hereon have been obtained with RTK GPS methods by personnel of Shelby County Surveyor. No guarantee is made to the correctness or accuracy of these values and they have been provided for recovery and verification purposes only. The Shelby County Surveyor's Office will not be held liable for errors or negligence in part by the surveyor who does not physically determine the location of section lines perform in compliance with **Indiana Title 865, Article 1, Rule 12-10** of the Administration Code. These coordinates will have no legal weight of authority unless monument and all its accessories have been obliterated.

REFERENCE	DISTANCE	DESCRIPTION
1	14.81'	N.E. CORNER @ BASE OF 20" X 20" SQUARE CONC. COR. POST
2	14.80'	N.W. " " " " " " " " " "
3	105.56'	PK NAIL 10" UP NORTH SIDE REMC PWP # 10520
4	168.14'	PK NAIL 7" UP SOUTH SIDE ROUND WOOD COR. POST
5	194.61'	PK NAIL 11" UP NORTH SIDE REMC PWP # 10519
STRADDLE	1.00'	PK NAIL IN PMT SOUTH
STRADDLE	1.00'	PK NAIL IN PMT EAST



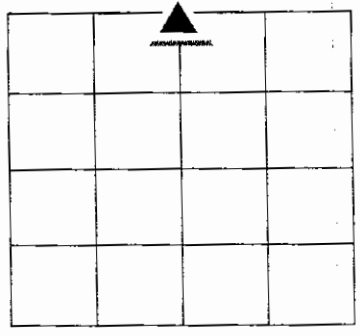
23L
(2 of 2)

Found HIGH iron ore stone just below SURFACE, thus explaining the READING ~~on~~^{on} the METAL DETECTOR. Found CUT "X" on Stone. Set PK NOIL on SURFACE ABOVE "X".

SECTION CORNER RECORD
SHELBY COUNTY, INDIANA
S. 24 T. 13N R. 7E

23N Ref. No.

DATE: 07/01/2015
CREW: T. Sumerford: S. Sumerford
OLD RECORD REF:
MARKER TYPE: Co. Monument @ stone post



REF #	DISTANCE	DESCRIPTION

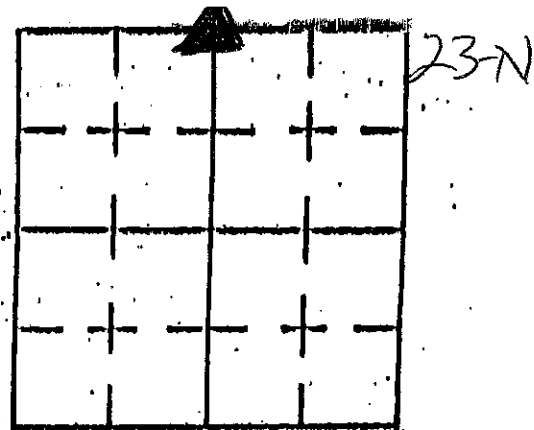
GEODETIC INFORMATION
Datum: NAD83 (CORS96)

GPS REF. #106 Nigh, K	<p>DISCLAIMER</p> <p>The section corner coordinates annotated hereon have been obtained with RTK GPS methods by personnel of Shelby County Surveyor. No guarantee is made to the correctness or accuracy of these values and they have been provided for recovery and verification purposes only. The Shelby County Surveyor's Office will not be held liable for errors or negligence in part by the surveyor who does not physically determine the location of section lines perform in compliance with Indiana Title 865, Article 1, Rule 12-10 of the Administration Code. These coordinates will have no legal weight of authority unless monument and all its accessories have been obliterated.</p>
DATE: 07/06/2015	
ENTERED BY: C. Drodgy	
NORTHING: 1573945.40	
EASTING: 320190.49	

SECTION CORNER RECORD

SHELBY COUNTY, INDIANA

23N
(2 of 2)



Sec. 24 T. 13 R. 7

DATE 4 12 6 102

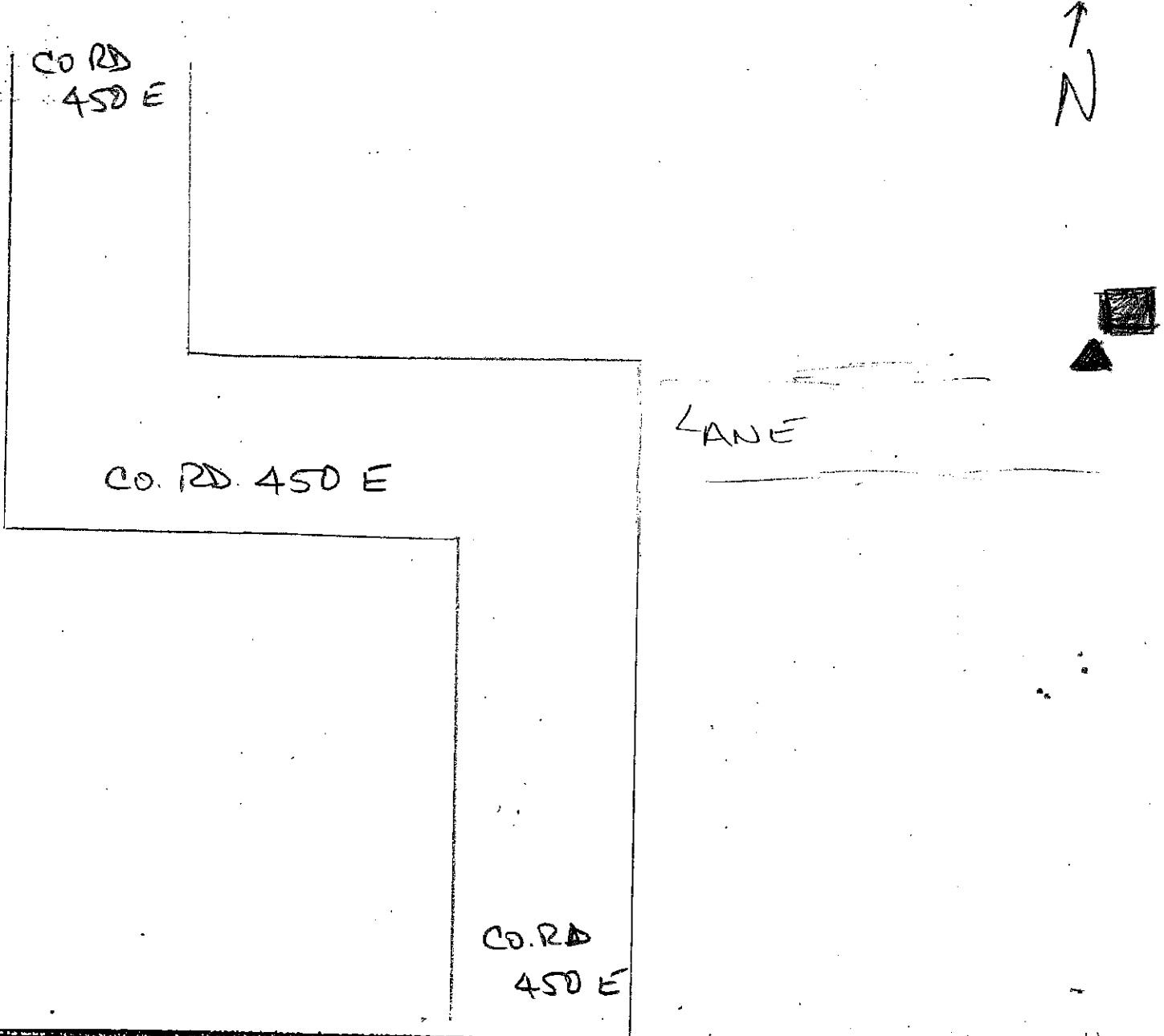
CREW P.C. T. SIPES

Inst. _____ Rod _____

TYPE of MARKER SC. SURVEYOR MONUMENT Cond. JUST SET

METHOD of ESTABLISHMENT PER PREVIOUS SURVEY BY

S. C. SURVEYOR T. SUMERFORD, L.S.

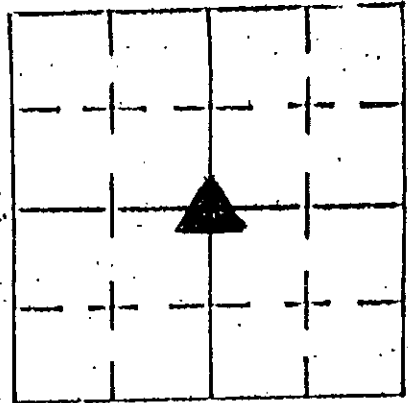


REFERENCE	DISTANCE	DESCRIPTION
		* MONUMENT SET AT S.W. CORNER OF 16" X 12" X 48" STONE POST LOCATED MAORE 1/8 TH MILE EAST OF CO. RD 450 E AT EAST CURVE

SECTION CORNER RECORD

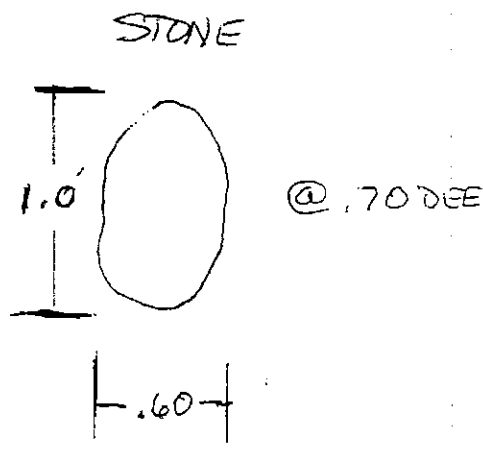
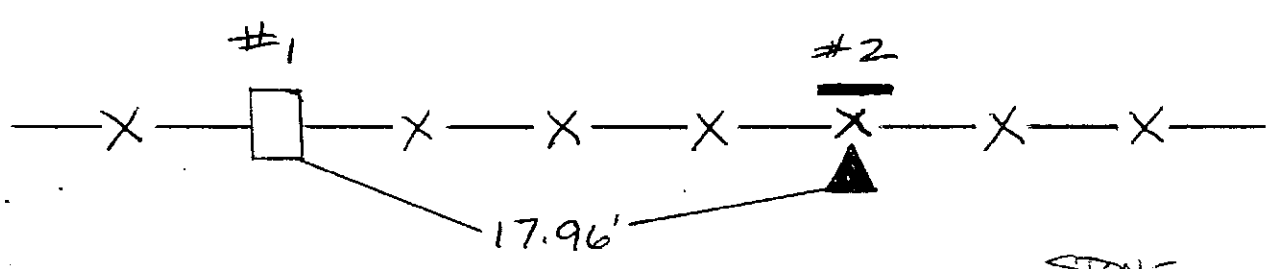
SHELBY COUNTY, INDIANA

Sec. 24 T. 13 R. 7



DATE 03/20/01
 CREW P.C. SIPES
 Inst. _____ Rod _____

TYPE of MARKER STONE Cond. GOOD
 METHOD of ESTABLISHMENT STONE FOUND PER PREVIOUS SURVEY BY T. SUMERFORD L.S.



REFERENCE	DISTANCE	DESCRIPTION
1	17.96'	CONCRETE CORNER/LINE POST
2	1.35'	CARSONITE ROD

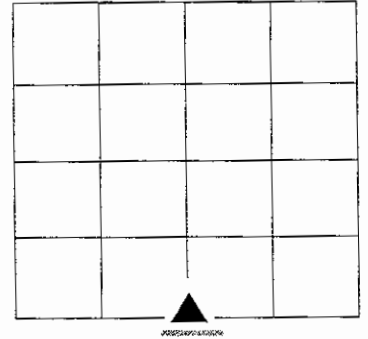
GEODETIC INFORMATION
 Datum: NAD83 (CORS96)

GPS REF. 207 sumerford Dodd survey	DISCLAIMER The section corner coordinates annotated hereon have been obtained with RTK GPS methods by personnel of Shelby County Surveyor. No guarantee is made to the correctness or accuracy of these values and they have been provided for recovery and verification purposes only. The Shelby County Surveyor's Office will not be held liable for errors or negligence in part by the surveyor who does not physically determine the location of section lines perform in compliance with Indiana Title 865, Article 1, Rule 12-10 of the Administration Code. These coordinates will have no legal weight of authority unless monument and all its accessories have been obliterated.
DATE: Received 07/01/2015	
BY: Entered 07/20/2015 C. Droddy	
NORTHING: 1571260.29	
EASTING: 320218.86	

**SECTION CORNER RECORD
SHELBY COUNTY, INDIANA
S. 24 T. 13N R. 7E**

23R Ref. No.

**DATE: 07/01/2015
CREW: T. Sumerford
OLD RECORD REF:
MARKER TYPE: RR County Monument**



SEE REVERSE SIDE



REF #	DISTANCE	DESCRIPTION

GEODETIC INFORMATION

Datum: NAD83 (CORS96)

GPS REF. 181 Dodd	DISCLAIMER
DATE: 07/01/2015 T. Sumerford	The section corner coordinates annotated hereon have been obtained with RTK GPS methods by personnel of Shelby County Surveyor. No guarantee is made to the correctness or accuracy of these values and they have been provided for recovery and verification purposes only. The Shelby County Surveyor's Office will not be held liable for errors or negligence in part by the surveyor who does not physically determine the location of section lines perform in compliance with Indiana Title 865, Article 1, Rule 12-10 of the Administration Code. These coordinates will have no legal weight of authority unless monument and all its accessories have been obliterated.
ENTERED BY: C. Drodgy 07/20/2015	
NORTHING: 1568573.00	
EASTING: 320245.15	

SECTION CORNER RECORD

SHELBY COUNTY, INDIANA

Sec. 25 T. 13 R. 7

DATE 12/10/02

CREW P.C. TONY SIPES

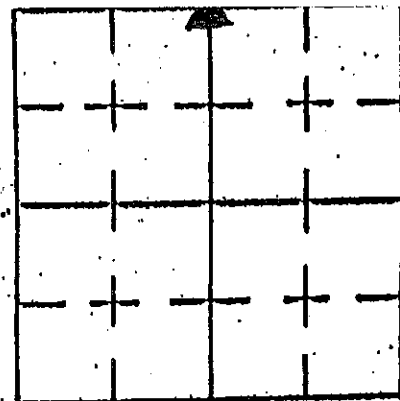
Inst. _____ Rod _____

TYPE of MARKER MONUMENT Cond. _____

METHOD of ESTABLISHMENT POINT ESTABLISHED BY SURVEY

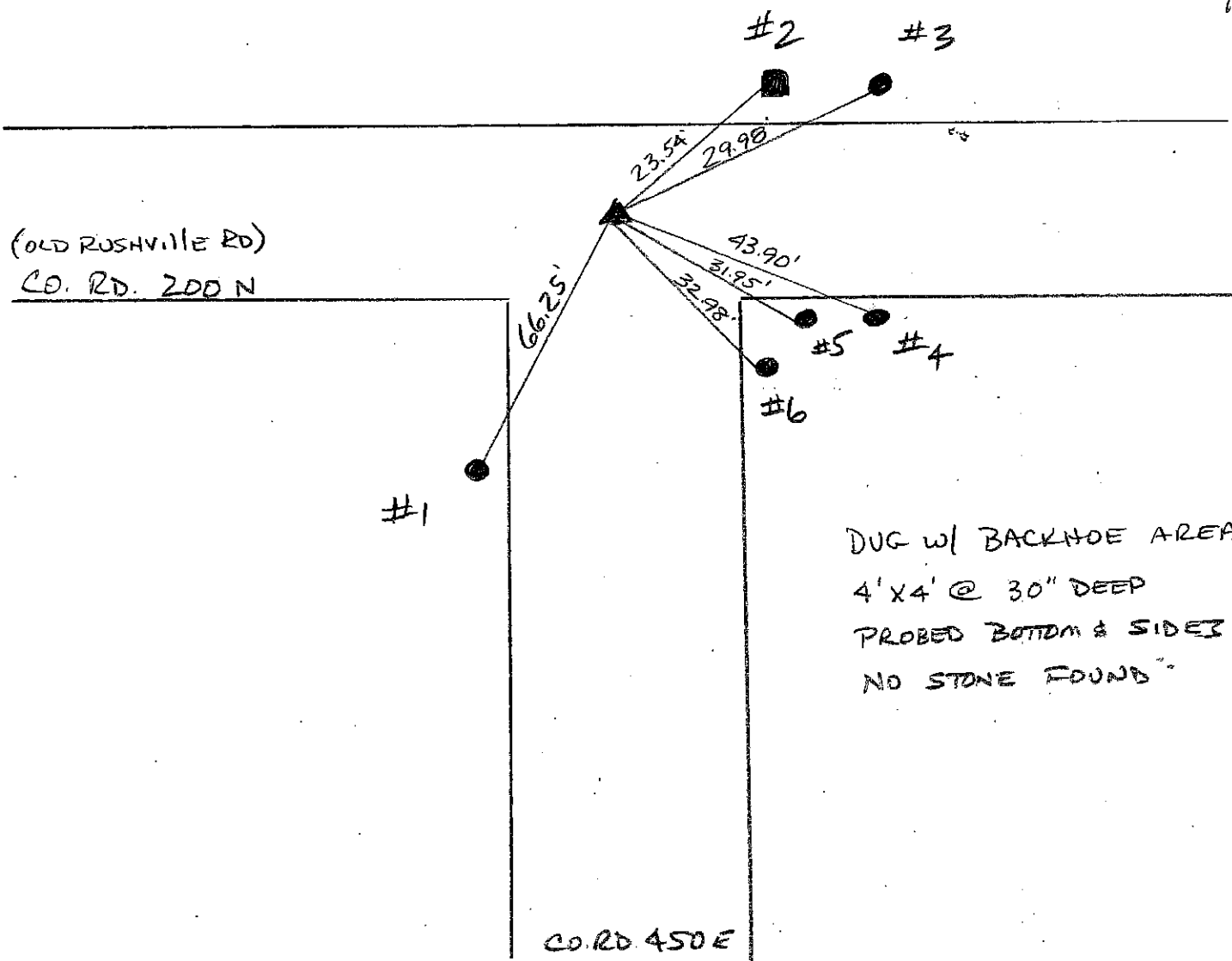
OF S.C. SURVEYOR T. SUMERFORD

23R
(2 of 2)



23-R

↑
N



REFERENCE	DISTANCE	DESCRIPTION
1	66.25'	REMC POLE 10104 (PK NAIL 24" UP EAST SIDE)
2	23.54'	7" SQ WOOD END POST (PK NAIL 15" UP WEST SIDE)
3	29.98'	TELEPHONE POLE #38 (PK NAIL 15" UP WEST SIDE)
4	43.90'	REMC POLE 10105 (PK NAIL 15" UP NORTH SIDE)
5	31.95'	RND WOOD POST (PK NAIL 15" UP WEST SIDE)
6	32.98'	RND WOOD POST (PK NAIL 15" UP WEST SIDE)
* P.K. NAILS OFFSET 3.0' NORTH, EAST, & SOUTH OF MONUMENT.		

SECTION CORNER RECORD

23T
(1 of 1)

SHELBY COUNTY, INDIANA

Sec. 25 T. 13 R. 7

DATE 12/10/02

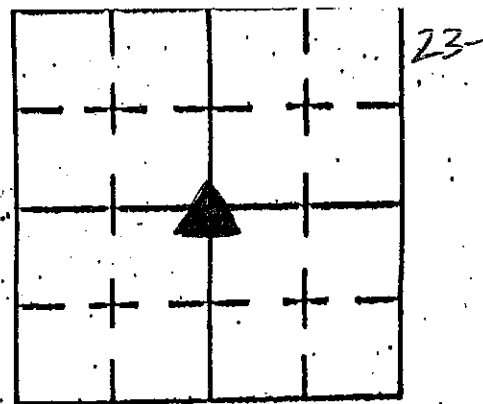
CREW P.C. TONY SIPES

Inst. _____ Rod _____

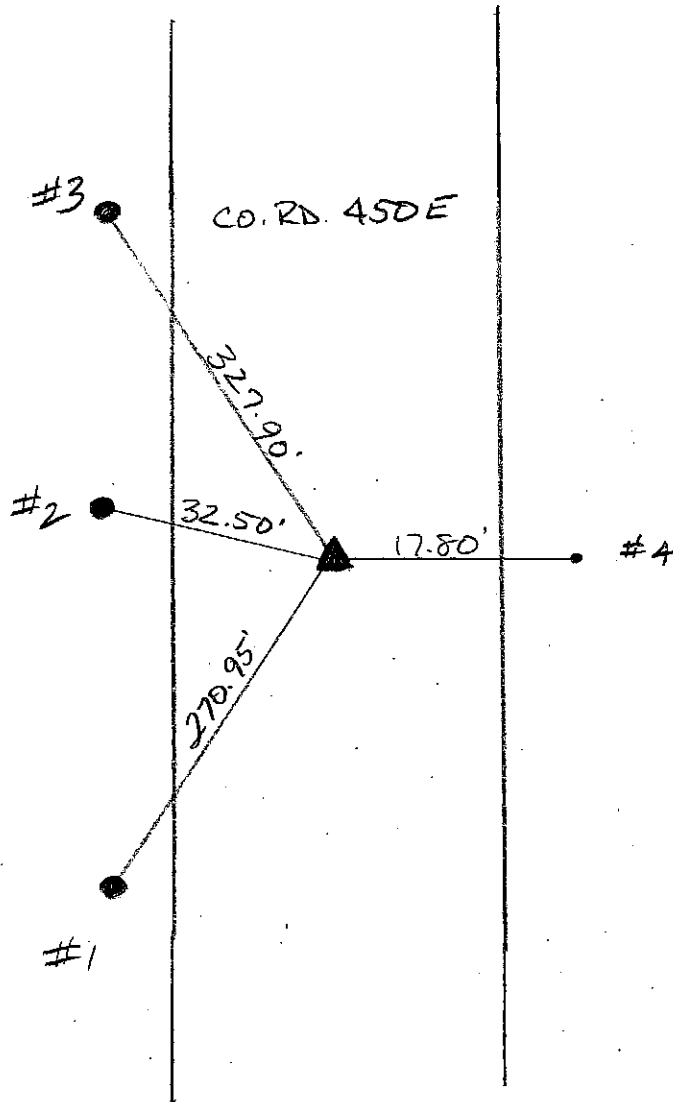
TYPE of MARKER MONUMENT Cond. JUST SET

METHOD of ESTABLISHMENT POINT ESTABLISHED BY

SHELBY Co. SURVEYOR T. SUMERFORD



DUG W/ BACKHOE
AREA 4' X 4'
@ 30" DEEP
PROBED SIDES &
BOTTOM.
NO STONE
FOUND



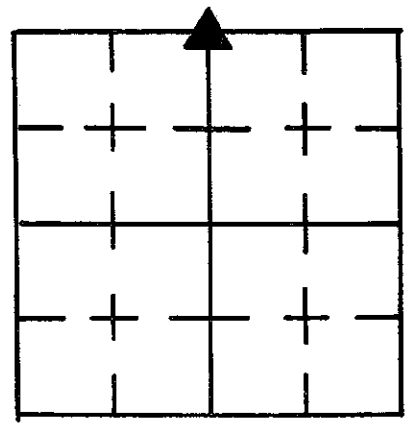
PK NAILS SET AS
OFFSETS TO
MONUMENT
NORTH - 33"
EAST - 29"
SOUTH - 40 1/2"

REFERENCE	DISTANCE	DESCRIPTION
1	270.95'	REMC POLE 35373 (PK NAIL @ 15" UP EAST SIDE)
2	32.50'	RUSH/SHELBY POLE 47832 (PK NAIL 24" UP EAST SIDE)
3	327.90'	REMC POLE 35370 (PK NAIL 24" UP EAST SIDE)
4	17.80'	STEEL FENCE POST

SECTION CORNER RECORD

SHELBY COUNTY, INDIANA

23V
(1 of 1)



Sec. 36 T. 13 R. 7

DATE 10/17/83

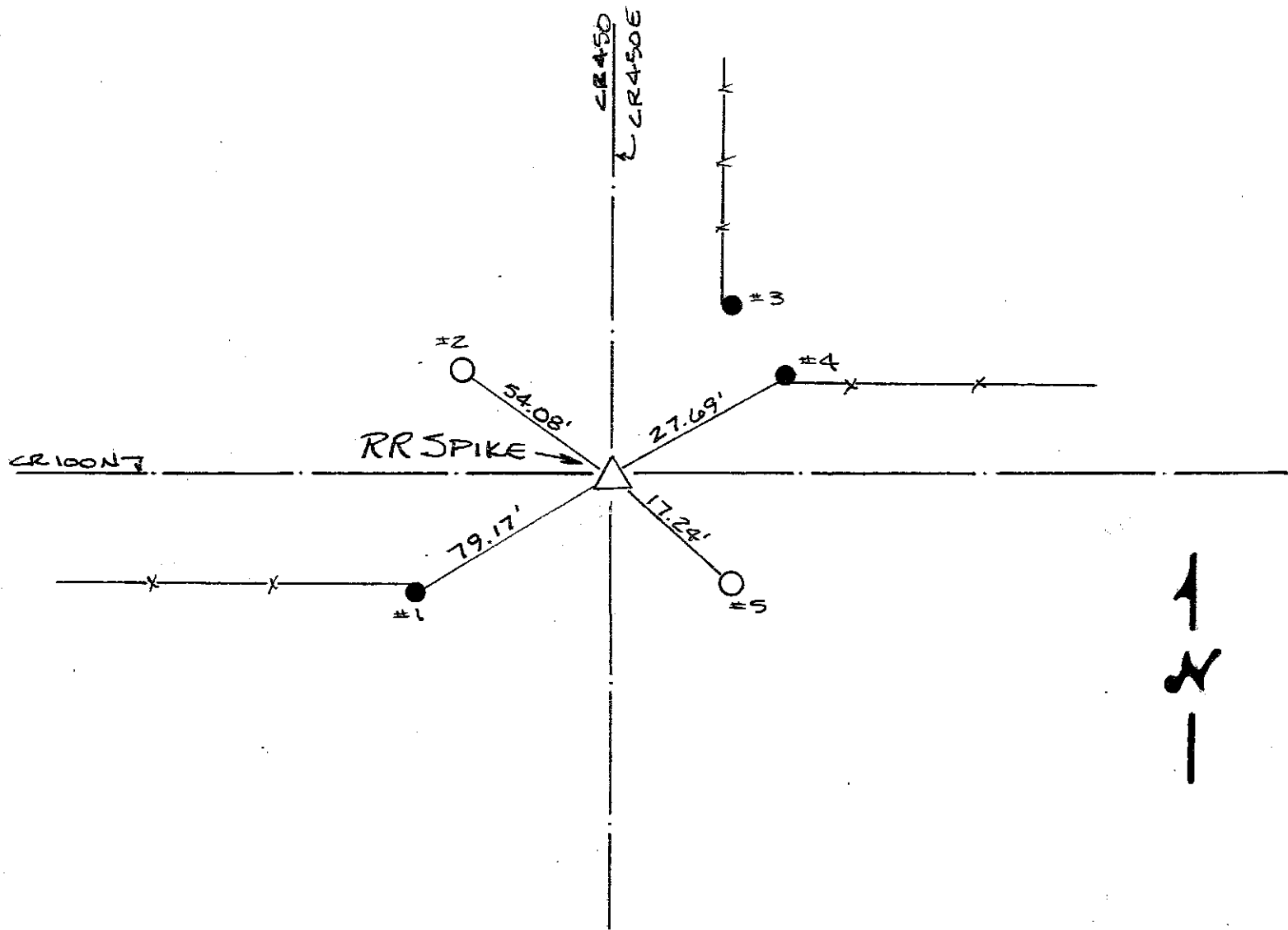
CREW P.C. L. MAY

Inst. _____ Rod D. RODE / J. WRIGHT

TYPE of MARKER RR SPIKE Cond. JUST SET

METHOD of ESTABLISHMENT FOUND PK NAIL ON SURFACE, PLACED PK NAILS

DUE N/E/W OF NAIL IN P/INT. DUG HOLE 6'(E/W) X 4'(N/S) AND PROBED 3' EACH WAY INCLUDING 3' DOWN INTO ORIGINAL GROUND NOTHING FOUND. SET RR SPIKE ON SURFACE IN PLACE OF PK NAIL FOUND.

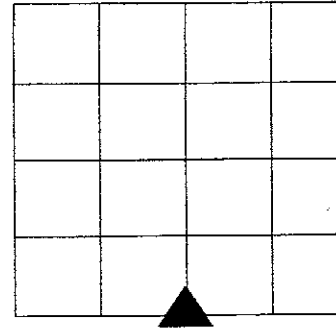


REFERENCE	DISTANCE	DESCRIPTION
1	79.17'	PK NAIL 8" UP NE SIDE ROUND WOOD CORNER POST
2	54.08'	PK NAIL 7" UP SE SIDE REMC PWP #10046 (C12/7 11)
3	—	
4	27.69'	PK NAIL 9" UP SW SIDE ROUND WOOD CORNER POST
5	17.24'	PK NAIL 7" UP NW SIDE UTILITY POLE 10
STRADDLE	3.00'	PK NAIL IN P/INT. DUE NORTH
STRADDLE	3.00'	" " " " DUE WEST

**SECTION CORNER RECORD
SHELBY COUNTY, INDIANA
Sec. 36 T. 13N R. 7E**

Ref. No. 23Z

DATE: 03/07/2007
CREW : Kevin Nigh (Drawn by C. Drodody)
OLD RECORD REF :
MARKER TYPE:



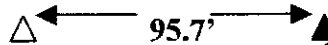
Method of Establishment:

C
O
R
d
4
2
5
E

THIS STONE : SEC 36 T13N
R7E Ref. 23A
See other file



Range Line Rd.



Ref. #1

This stone unreferenced
Sec 1 T12NR7E Ref. 23A
DOUBLE CORNER
See other file

Drawing Not To Scale

REF #	DISTANCE	DESCRIPTION
Ref #1	59.2 Ft.	Rush Shelby Co REMC utility pole 50678.Nail and washer on North side up 1 F
		There are 95.7 ft between the two stones: each different sections, ranges, and townships see Northings and Eastings

**GEODETTIC INFORMATION
Datum: NAD83 (CORS96)**

GPS REF.	DISCLAIMER
DATE:	The section corner coordinates annotated hereon have been obtained with RTK GPS methods by personnel of Shelby County Surveyor. No guarantee is made to the correctness or accuracy of these values and they have been provided for recovery and verification purposes only. The Shelby County Surveyor's Office will not be held liable for errors or negligence in part by the surveyor who does not physically determine the location of section lines perform in compliance with Indiana Title 865, Article 1, Rule 12-10 of the Administration Code. These coordinates will have no legal weight of authority unless monument and all its accessories have been obliterated.
BY:	
NORTHING: 1557857.659	
EASTING: 320381.840	

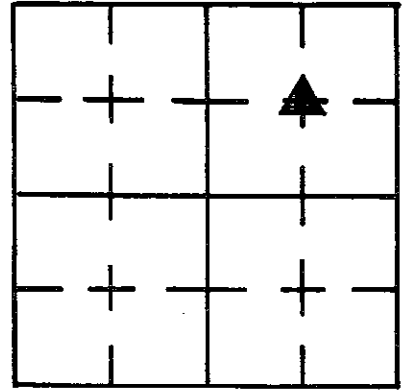
THINK GIS

14 ft 10 mps 2000 1000 500 250 125 62.5 31.25 15.625 7.8125 3.90625 1.953125 0.9765625 0.48828125 0.244140625 0.1220703125 0.06103515625 0.030517578125 0.0152587890625 0.00762939453125 0.003814697265625 0.0019073486328125 0.00095367431640625 0.000476837158203125 0.0002384185791015625 0.00011920928955078125 0.000059604644775390625 0.0000298023223876953125 0.00001490116119384765625 0.000007450580596923828125 0.0000037252902984619140625 0.00000186264514923095703125 0.000000931322574615478515625 0.0000004656612873077392578125 0.00000023283064365386962890625 0.000000116415321826934814453125 0.0000005820766091134674072265625 0.00000029103830455673370361328125 0.000000145519152278366851806640625 0.0000000727595761391834259033203125 0.000000363797880695917129516615625 0.0000001818989403479585647583078125 0.00000009094947017397928237915390625 0.000000045474735086989641189576953125 0.0000000227373675434948205947884765625 0.00000001136868377174741029739423828125 0.0000000568434188587370514889619140625 0.00000002842170942936852574448095703125 0.000000014210854714684262872240478515625 0.0000000071054273573421314361202392578125 0.00000000355271367867106571806011962890625 0.000000001776356839335532859030059814453125 0.0000000008881784196677664295150299072265625 0.00000000044408920983388321475751495362890625 0.000000000222044604916941607378757476814453125 0.0000000001110223024584708036893787384072265625 0.00000000005551115122923540184468936920361328125 0.0000000000277555756146177009223446846016606640625 0.00000000001387778780730885046117234230083033203125 0.000000000006938893903654425230586171150016606640625 0.0000000000034694469518272126152930855750083033203125 0.00000000000173472347591360630764654278750041516606640625 0.000000000000867361737956803153823271393750207814453125 0.00000000000043368086897840157961163569687510392265625 0.000000000000216840434489200789805817848437556461328125 0.00000000000010842021724460039490290892421877306640625 0.000000000000054210108622300197451454462108869381938203125 0.0000000000000271050543111500987257272310443469381938203125 0.0000000000000135525271555750493628636155222171969381938203125 0.000000000000006776263577778752241430682761110443469381938203125 0.0000000000000033881317888893761207153034305522171969381938203125 0.0000000000000016940658944446880603576517152761110443469381938203125 0.000000000000000847032947222344030178825761110443469381938203125 0.0000000000000004235164736111720150914142761110443469381938203125 0.000000000000000211758236805586007545707142761110443469381938203125 0.0000000000000001058791184027930037728535707142761110443469381938203125 0.00000000000000005293955920139650188642678535707142761110443469381938203125 0.000000000000000026469779600698250943213392678535707142761110443469381938203125 0.0000000000000000132348898003491254716066963392678535707142761110443469381938203125 0.000000000000000006617444900174562735803348166963392678535707142761110443469381938203125 0.00000000000000000330872245008728136901674083348166963392678535707142761110443469381938203125 0.00000000000000000165436122504364068450837204166963392678535707142761110443469381938203125 0.0000000000000000008271806125218203422541860208337204166963392678535707142761110443469381938203125 0.0000000000000000004135903062609101711270830104166963392678535707142761110443469381938203125 0.000000000000000000206795153130455085563541505208337204166963392678535707142761110443469381938203125 0.000000000000000000103397576565227542781770752604166963392678535707142761110443469381938203125 0.00000000000000000005169878828261377139088537630208337204166963392678535707142761110443469381938203125 0.0000000000000000000258493941413068856954426881504166963392678535707142761110443469381938203125 0.0000000000000000000129246970706534428477213440752604166963392678535707142761110443469381938203125 0.000000000000000000006462348535326721423886172037630208337204166963392678535707142761110443469381938203125 0.00000000000000000000323117426766336071194308601881504166963392678535707142761110443469381938203125 0.000000000000000000001615587133831680355971543009437630208337204166963392678535707142761110443469381938203125 0.0000000000000000000008077935669158401779857715046881504166963392678535707142761110443469381938203125 0.0000000000000000000004038967834579200889928857523440752604166963392678535707142761110443469381938203125 0.000000000000000000000201948391728960044496442876172037630208337204166963392678535707142761110443469381938203125 0.00000000000000000000010097419586448002224822143808601881504166963392678535707142761110443469381938203125 0.000000000000000000000050487097932240011124110719043209437630208337204166963392678535707142761110443469381938203125 0.0000000000000000000000252435489661200055620553595216046881504166963392678535707142761110443469381938203125 0.0000000000000000000000126217744830600027810276797608023440752604166963392678535707142761110443469381938203125 0.000000000000000000000006310887241530001390513839880401172037630208337204166963392678535707142761110443469381938203125 0.00000000000000000000000315544362076500069525691994020556209437630208337204166963392678535707142761110443469381938203125 0.00000000000000000000000157772181038250034762845997010278147190437630208337204166963392678535707142761110443469381938203125 0.000000000000000000000000788860905191250017381142985005139071095216046881504166963392678535707142761110443469381938203125 0.0000000000000000000000003944304525956250008690714597500255355216046881504166963392678535707142761110443469381938203125 0.000000000000000000000000197215226297812500043453572987500127677608023440752604166963392678535707142761110443469381938203125 0.0000000000000000000000000986076131489062500021726786493750006383880401172037630208337204166963392678535707142761110443469381938203125 0.000000000000000000000000049303806574453125000108633926246875000319194020556209437630208337204166963392678535707142761110443469381938203125 0.00000000000000000000000002465190328722656250000543169631234375000159597010278147190437630208337204166963392678535707142761110443469381938203125 0.00000000000000000000000001232595164361132812500002715848156171875000079798505139071095216046881504166963392678535707142761110443469381938203125 0.000000000000000000000000006162975821805664062500001357924078085937500003989925256575216046881504166963392678535707142761110443469381938203125 0.00000000000000000000000000308148791090283203125000006789620390429687500001994962628287608023440752604166963392678535707142761110443469381938203125 0.0000000000000000000000000015407439554514160156250000033948101952148437500000997481314142761110443469381938203125 0.000000000000000000000000000770371977725708007812500000169740509762421875000004987406571095216046881504166963392678535707142761110443469381938203125 0.00000000000000000000000000038518598886285400390625000000848702548812109375000002493703285547608023440752604166963392678535707142761110443469381938203125 0.00000000000000000000000000019259299443142700195312500000042435127440554687500000124685164277380401172037630208337204166963392678535707142761110443469381938203125 0.00000000000000000000000000009629649721571350009765625000002121756372027734375000006234258213869020556209437630208337204166963392678535707142761110443469381938203125 0.0000000000000000000000000000481482486078567500048828125000001060878186013868750000031171291069345190437630208337204166963392678535707142761110443469381938203125 0.00000000000000000000000000002407412430392837500024414062500000053043909300693437500000155856455347095216046881504166963392678535707142761110443469381938203125 0.00000000000000000000000000001203706215196418750001220703125000000265219546503468750000077928227673547608023440752604166963392678535707142761110443469381938203125 0.000000000000000000000000000006018531075982093750000610351562500000132609773251734375000003896411383677380401172037630208337204166963392678535707142761110443469381938203125 0.0000000000000000000000000000030092655379910468750000305175781250000006630488662567187500000194820569183869020556209437630208337204166963392678535707142761110443469381938203125 0.0000000000000000000000000000015046327689955234375000015258789062500000033152443312839375000000974102845919345190437630208337204166963392678535707142761110443469381938203125 0.000000000000000000000000000000752316384497761718750000076293945312500000016576221656419687500000048705142295967187500000147102845919345190437630208337204166963392678535707142761110443469381938203125 0.00000000000000000000000000000037615819224888085937500000381469726562500000082881108282098437500000243525711479839375000000685514229596718750000019451142761110443469381938203125 0.00000000000000000000000000000018807909612444042968750000190734863281250000004144055414104921875000001217758559798393750000034275711479839375000000922757114761110443469381938203125 0.000000000000000000000000000000094039548062220214843750000095367431640625000000207202770705246875000000608878559798393750000015137855979839375000000461378559761110443469381938203125 0.00000000000000000000000000000004701977403111010742187500000476837158203125000000103601385352623437500000304439279898393750000008044392798393750000023068927983937500000170689279839375000001278446399196875000003407191498983937500000255371914983937500000194191498393750000014594191498393750000010941914983937500000082191498393750000006170594983937500000045419149839375000000331705949839375000000242594983937500000017588297468750000012744149839375000000929414983937500000067470746875000000487207468750000003544037343750000002572037343750000001816018671875000001328018671875000000958009335937500000070400466875000000504002334375000000352001167187500000025200058359375000000176000291593750000001270001457968750000009040007289843750000006520003644921875000000476000182246093750000003420000911230468750000002520000455615234375000000176000022780761937500000012700001139038093750000009040000569519046875000000652000028475952343750000004760000142379761937500000034200000711898809375000000252000003559494093750000001760000017797470468750000012700000088987352343750000009040000044493676193750000006520000022246838093750000004760000011123419046875000003420000005561709523437500000025200000027808547619375000000176000000139042738093750000001270000000695213690468750000009040000003476068452343750000006520000001738034226193750000004760000000869017113093750000003420000000434508556468750000002520000000217254278193750000001760000000108627139046875000000127000000005431356952343750000009040000000271567847619375000000652000000013578392380937500000047600000000678919619046875000000342000000003394598093750000002520000000016972990468750000001760000000008486495234375000000127000000000424324761937500000090400000000212162409375000000652000000001060812046875000000476000000005304060190468750000003420000000026520300937500000025200000000132601504687500000017600000000066300752343750000001270000000003315037619375000000904000000001657518809375000000652000000000828759261937500000047600000000414403761937500000034200000000207201880937500000025200000000103600940468750000001760000000005180047071937500000012700000000025900235468750000009040000000012950117734375000000652000000000647507380937500000047600000000323753690468750000003420000000016187684523437500000025200000000080938422619375000000176000000000404692113093750000001270000000002023460619375000000904000000001011730309375000000652000000000505865154687500000047600000000252932577343750000003420000000012596927380937500000025200000000062984636904687500000017600000000031492318452343750000001270000000001574723422619375000000904000000000787361711309375000000652000000000393680855646875000000476000000001968404278193750000003420000000009842021390468750000002520000000004921010695234375000000176000000000246050534687500000012700000000012302527380937500000090400000000121512636904687500000065200000000061506318452343750000004760000000030753158226193750000003420000000015376579113093750000002520000000007688289556468750000001760000000003844144773437500000012700000000019220723809375000000904000000000961036190468750000006520000000004805180952343750000004760000000024025904761937500000034200000000120129523809375000000252000000000600647619375000000

SECTION CORNER RECORD

SHELBY COUNTY, INDIANA

240
(1 of 2)



Sec. 24 T. 13 R. 7

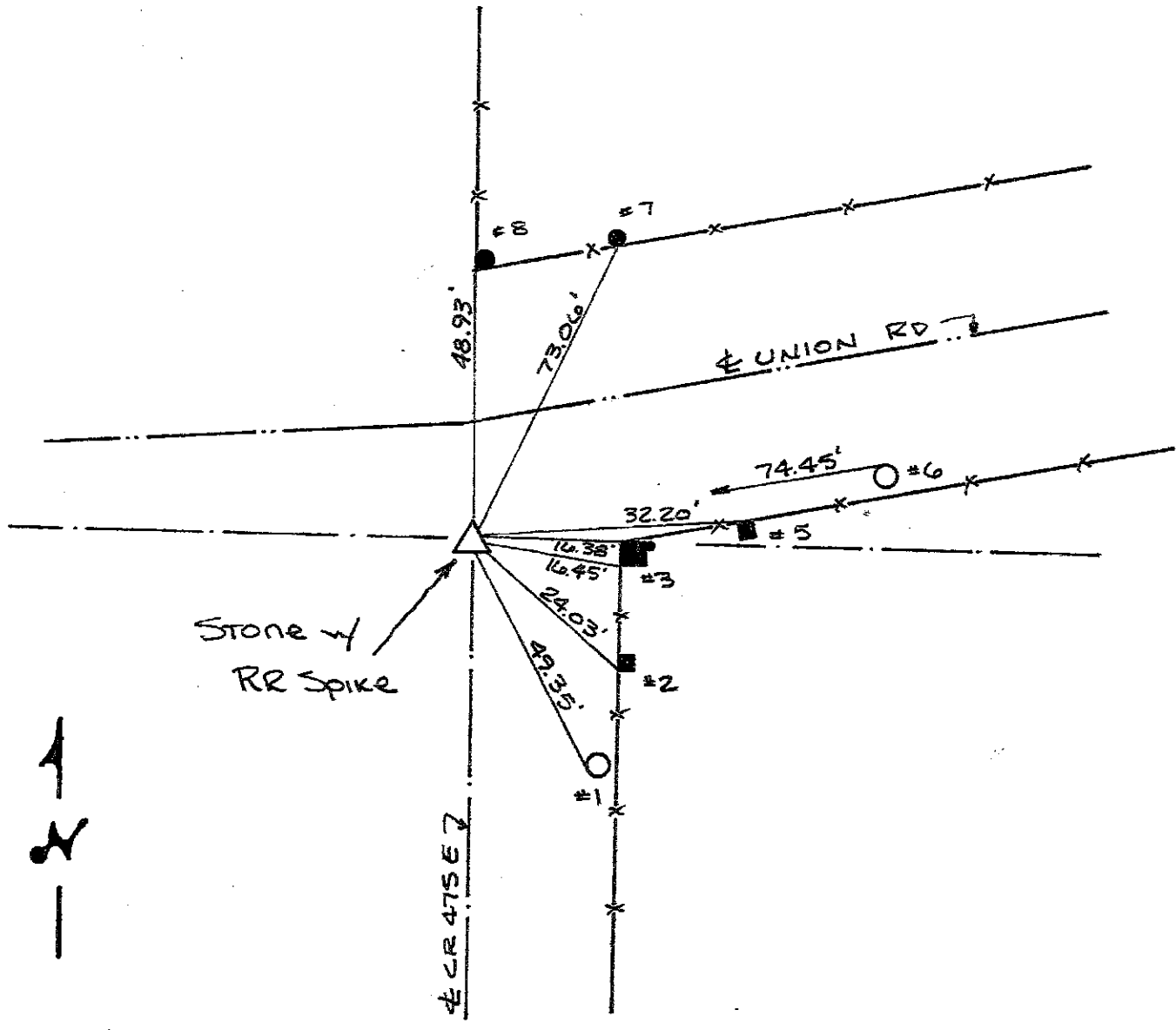
DATE 7/3/85

CREW P.C. L May

Inst. D. Rivers Rod J. Sinclair

TYPE of MARKER Stone Cond. Good

METHOD of ESTABLISHMENT Nothing Found on Surface, Used Fence Line North for line E-W & Remains of Fence tied into Large Conc.



REFERENCE	DISTANCE	DESCRIPTION
1	49.35'	PK NAIL 9" UP WEST SIDE REMC PWP # 10162
2	24.03'	PK NAIL 8" UP S.W. SIDE SQUARE WOOD BRACE POST
3	16.45'	# S.W. CORNER 21" X 21" X 5' CONC. CORNER POST
4	16.38'	N.W. " " " " "
5	32.20'	PK NAIL 8" UP N.E. SIDE SQUARE WOOD FENCE POST
6	74.45'	PK NAIL 9" UP NORTH SIDE REMC PWP # 10164
7	73.06'	PK NAIL 11" UP SOUTH SIDE ROUND WOOD FENCE POST
8	48.93'	PK NAIL 8" UP WEST SIDE SQUARE WOOD CORNER POST
Straddle	1.00'	PK NAIL IN POINT NORTH
Straddle	1.50'	PK NAIL IN POINT EAST

(2 of 2)

CORNER POST ~~AT~~ POINT ON EAST SIDE OF ROAD FOR LINE
N-S. DUG AND ~~FOUND~~ 16" E-W X 12" N-S X 14" DEEP,
9" BELOW PUNT, WITH NOTCH CUT OUT ON EAST SIDE,
USED NOTCH FOR POINT. SET RR SPIKE ON SURFACE ABOVE
NOTCH.

SECTION CORNER RECORD

24X
(1 of 1)

SHELBY COUNTY, INDIANA

Sec. 36 T. 13 R. 7-

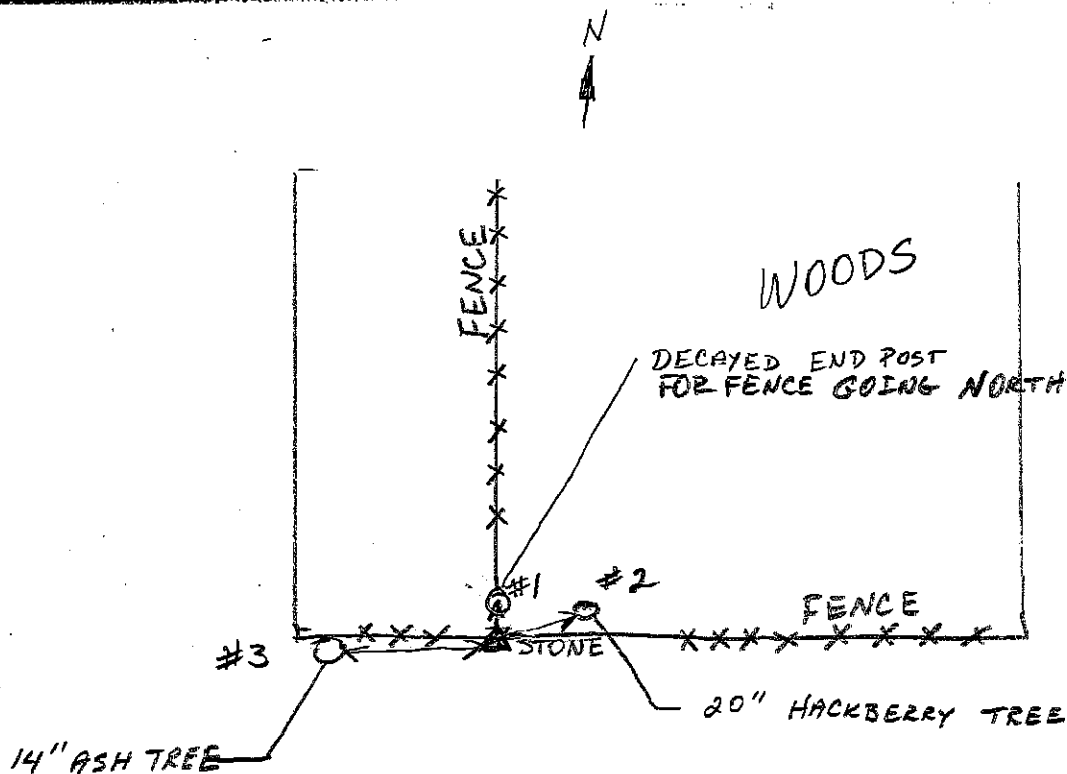
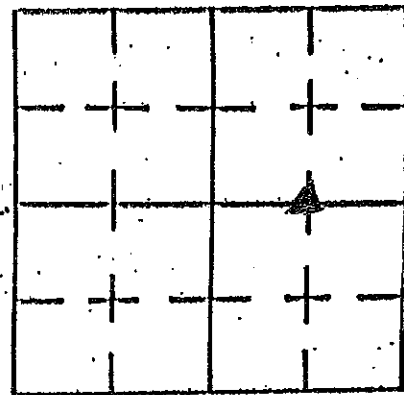
DATE 02/09/05

CREW P.C. KEVIN NIGH

Inst. _____ Rod _____

TYPE of MARKER STONE Cond. FAIR - ROUGH TOP

METHOD of ESTABLISHMENT _____



STONE LOCATED IN FENCE LINE
 STONE MEASURES 5" ACROSS TOP E TO WEST
 4" ACROSS TOP N TO SOUTH




REFERENCE	DISTANCE	DESCRIPTION
#1	1.83'	MAG NAIL 6" ABOVE GROUND ON EAST SIDE OF POST
#2	4.17'	MAG NAIL 6" ABOVE GROUND ON SOUTH SIDE OF 20" HACKBERRY TREE
#3	6.87'	MAG NAIL 4" ABOVE GROUND ON EAST SIDE OF 14" ASH TREE.

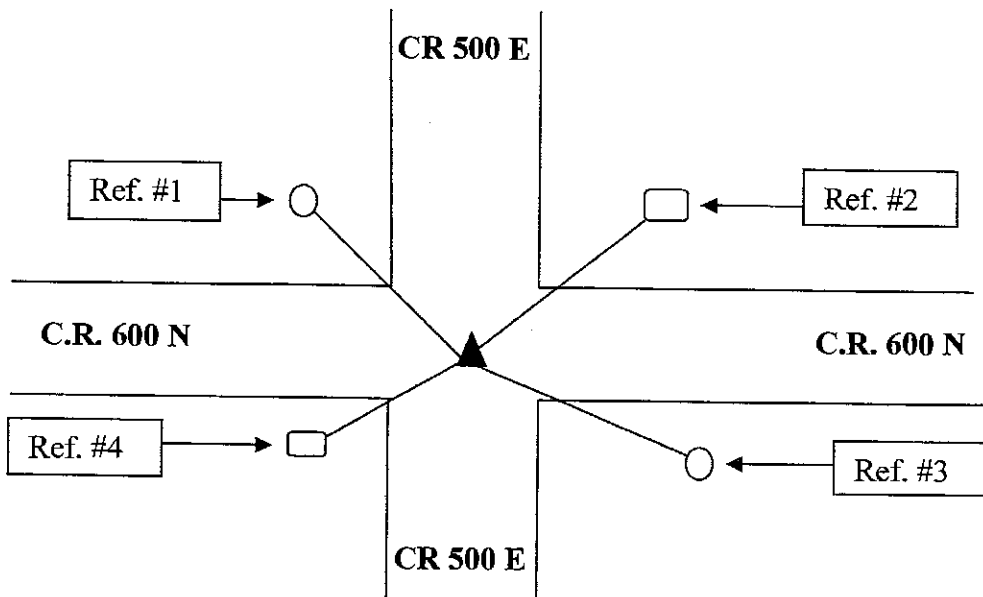
SECTION CORNER RECORD
SHELBY COUNTY, INDIANA
Sec. 1 T. 13N R. 7E

DATE: 04/02/2009
CREW: CLIF DRODDY
OLD RECORD REF:
MARKER TYPE: IRON PIN SET IN CENTER OF STONE

Ref. No. 25A



Method of Establishment 06/17/2003 Tony Sipes dug hole in center of road and found stone; stone is .60' N/S; .60' E/W; .90' deep; stone located 1.30" west and .60' south of iron pin location. P.K. Nails set 3.0" N;S;W; of stone. In 2009 located P.K. Nails North and West but not South



Drawing Not To Scale

REF #	DISTANCE	DESCRIPTION
#1	29.16'	REMC Utility pole #36094; Surveyor washer 15" up on East side
#2	46.59'	GTE Box—measured at ground level at Southwest corner
#3	45.68'	REMC Utility pole #36172; surveyor washer 15" up on North side
#4	40.16'	GTE Box—measured at ground level at Southeast corner


GEODETTIC INFORMATION
Datum: NAD83 (CORS96)

GPS REF.	DISCLAIMER
DATE: 04/02/2009 BY: Jeff Powell C. Droddy NORTHING: J. POWELL HAS EASTING: J. POWELL HAS	The section corner coordinates annotated hereon have been obtained with RTK GPS methods by personnel of Shelby County Surveyor. No guarantee is made to the correctness or accuracy of these values and they have been provided for recovery and verification purposes only. The Shelby County Surveyor's Office will not be held liable for errors or negligence in part by the surveyor who does not physically determine the location of section lines perform in compliance with Indiana Title 865, Article 1, Rule 12-10 of the Administration Code. These coordinates will have no legal weight of authority unless monument and all its accessories have been obliterated.

SECTION CORNER RECORD

SHELBY COUNTY, INDIANA

25A
(2 of 2)



Sec. 1 T. 13 R. 7

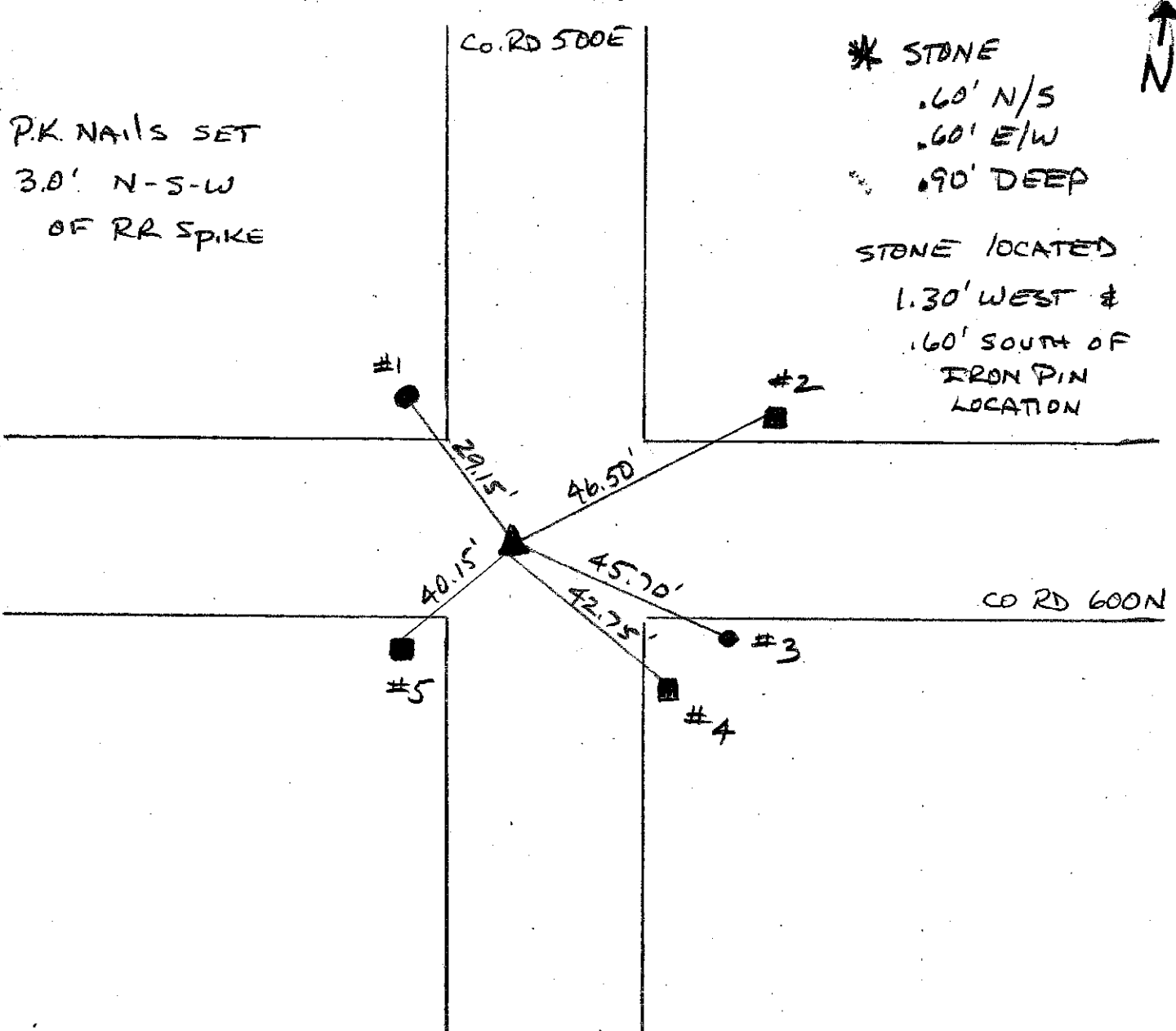
DATE 6/17/03

CREW P.C. TOMY SILES

Inst. _____ Rod _____

TYPE OF MARKER R.R. SPIKE OVER STONE Cond. _____

METHOD OF ESTABLISHMENT IRON PIN WAS SET IN CTR. OF ROADS - DUG W/ BACKHOE - FOUND STONE



REFERENCE	DISTANCE	DESCRIPTION
1	29.15'	REMC POLE # 36094 PK NAIL @ 15" UP EAST SIDE
2	46.50'	GTE BOX - MEASURED AT GROUND LEVEL - S.W. CORNER
3	45.70'	REMC POLE # 36172 PK NAIL @ 15" UP NORTH SIDE
4	42.75'	GTE BOX - MEASURED AT GROUND LEVEL - N.W. CORNER
5	40.15'	GTE BOX # 30407 - MEASURED GROUND LEVEL - S.E. COR.

SECTION CORNER RECORD SHELBY COUNTY, INDIANA

Sec. 1 T. 13N R. 7E

DATE 7/14/1988

CREW P.C. Dan Pegelow

Inst. _____ Rod D.A.D. Keithley

TYPE of MARKER STONE Cond. Good (Granite)

METHOD of ESTABLISHMENT Dug 3'x3' Hole in 1/2 of 500 E. in

Line with section line - Fence running West. Found stone

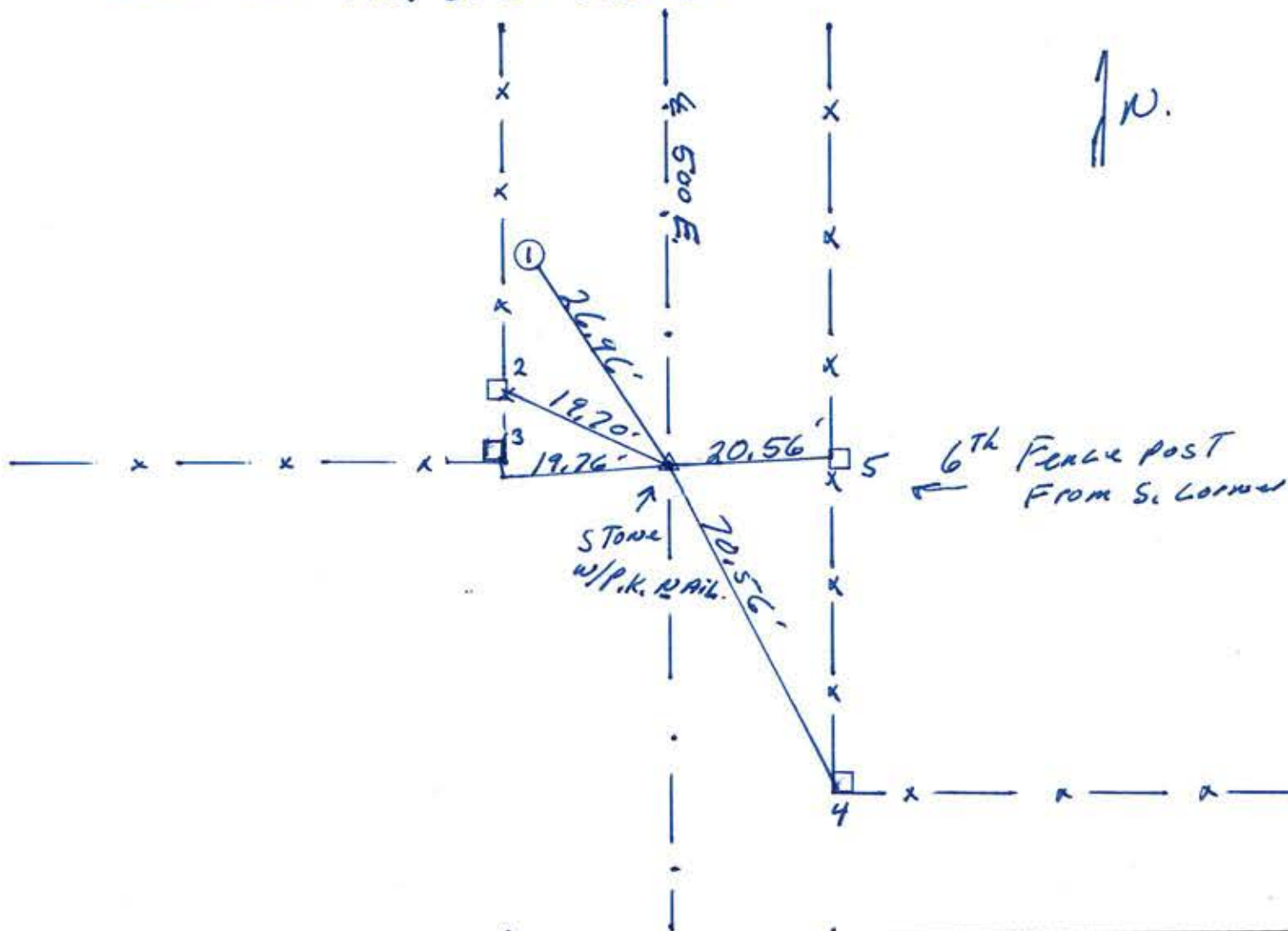
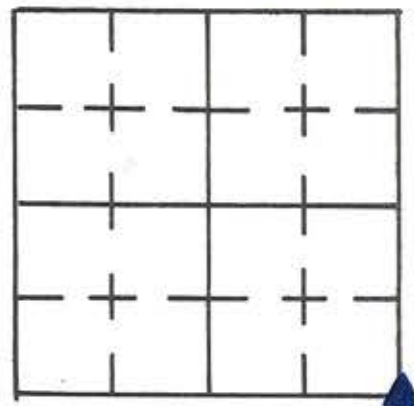
7" deep. Stone 18" N. to S. x 6" E. to W. cut already in stone.

Set P.K.s 2' to the S. & E. Set R.R. spike East of stone 9"

deep. Set P.K. over stone.

E-25

25E
(1 of 1)

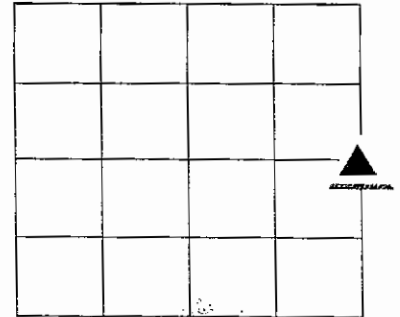


REFERENCE	DISTANCE	DESCRIPTION
(1)	26.96'	P.K. NAIL S.E. SIDE UTILITY Pole R.E.M.C. #36110
(2)	19.70'	P.K. NAIL E. SIDE Sq wooden Fence Post 8" up
(3)	19.76'	P.K. NAIL E. SIDE Sq wooden corner Post 6" up
(4)	70.56'	P.K. NAIL W. SIDE Sq wooden corner Post 15" up
(5)	20.56'	P.K. NAIL W. SIDE Sq wooden Fence Post 11" up
		Plumed #5
offset	2.00'	P.K. NAIL in pavement South of stone
offset	2.00'	P.K. NAIL in pavement East of stone
		Set P.K. NAIL over stone

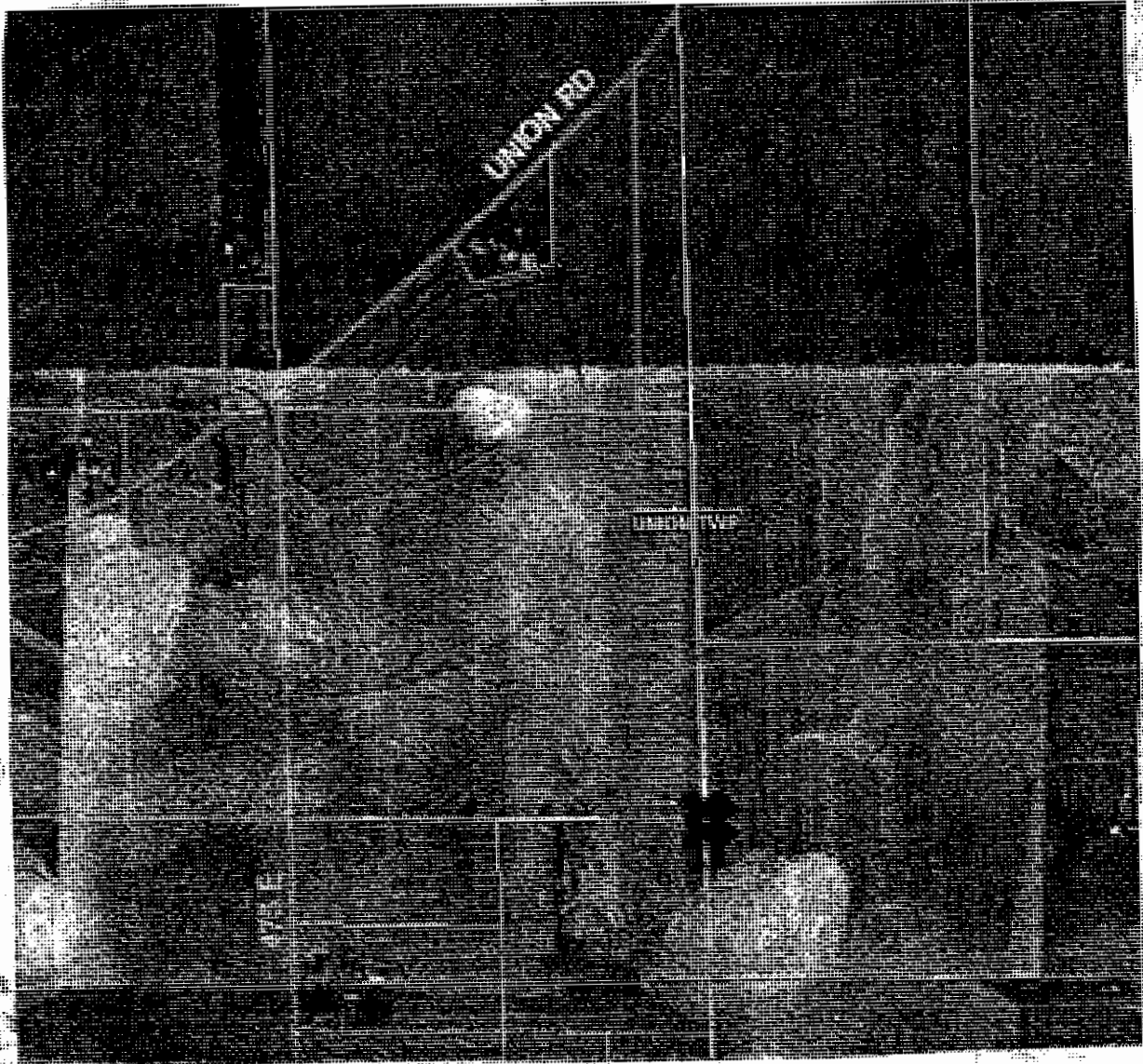
SECTION CORNER RECORD
SHELBY COUNTY, INDIANA
S. 24 T. 13N R. 7E

25P Ref. No.

DATE: 07/01/2015
CREW: T. Sumerford
OLD RECORD REF:
MARKER TYPE: County Monument



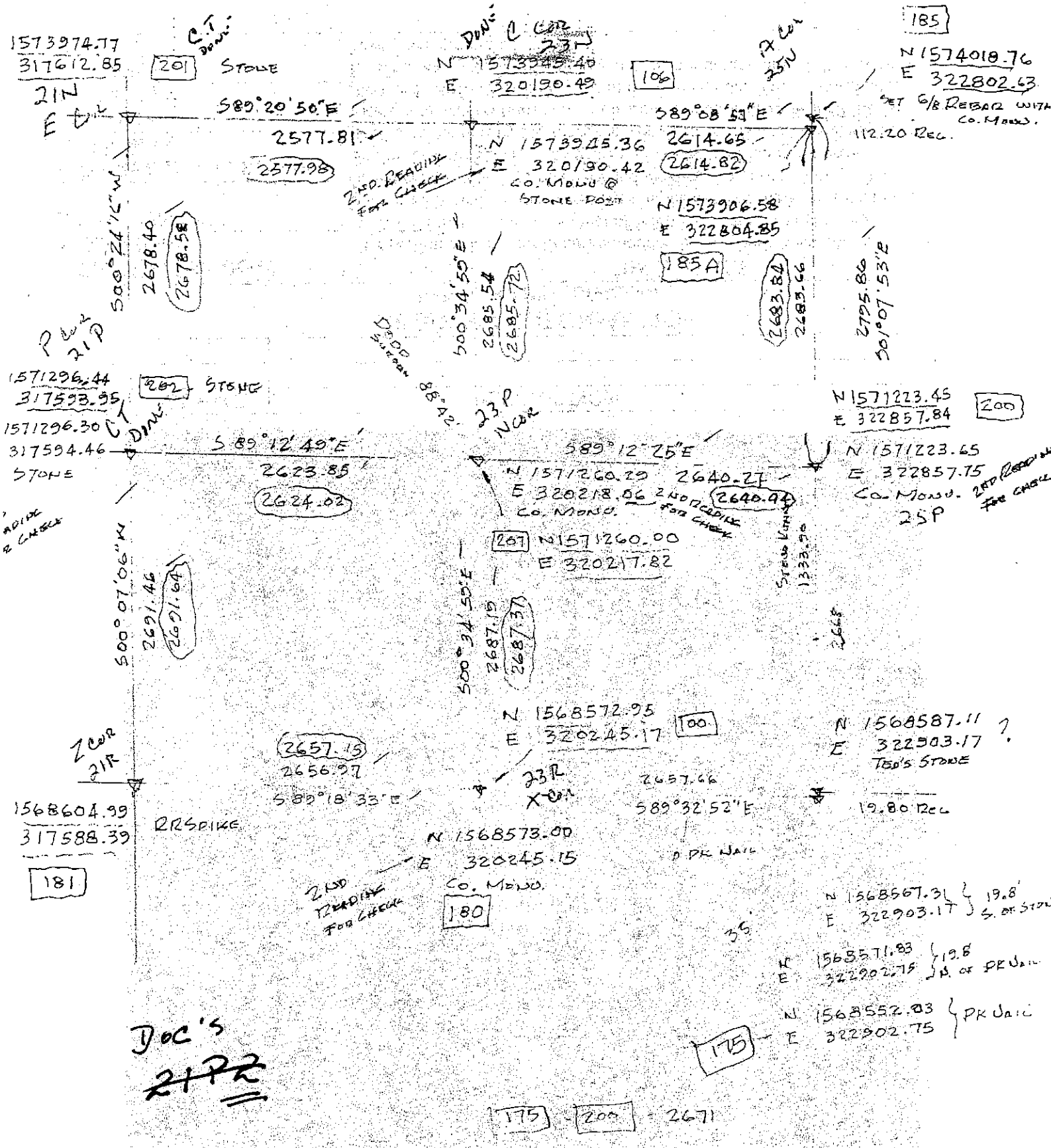
SEE REVERSE



REF #	DISTANCE	DESCRIPTION

GEODETIC INFORMATION
Datum: NAD83 (CORS96)

GPS REF. 200 Dodd T. Sumerford DATE: 07/01/2015	<p align="center">DISCLAIMER</p> <p>The section corner coordinates annotated hereon have been obtained with RTK GPS methods by personnel of Shelby County Surveyor. No guarantee is made to the correctness or accuracy of these values and they have been provided for recovery and verification purposes only. The Shelby County Surveyor's Office will not be held liable for errors or negligence in part by the surveyor who does not physically determine the location of section lines perform in compliance with Indiana Title 865, Article 1, Rule 12-10 of the Administration Code. These coordinates will have no legal weight of authority unless monument and all its accessories have been obliterated.</p>
ENTERED BY: C. Droddy 07/20/2015	
NORTHING: 1571223.45	
EASTING: 322857.84	



SECTION CORNER RECORD

25T
(1 of 1)

SHELBY COUNTY, INDIANA

Sec. 25 T. 13 R. 7

DATE 11/25/02

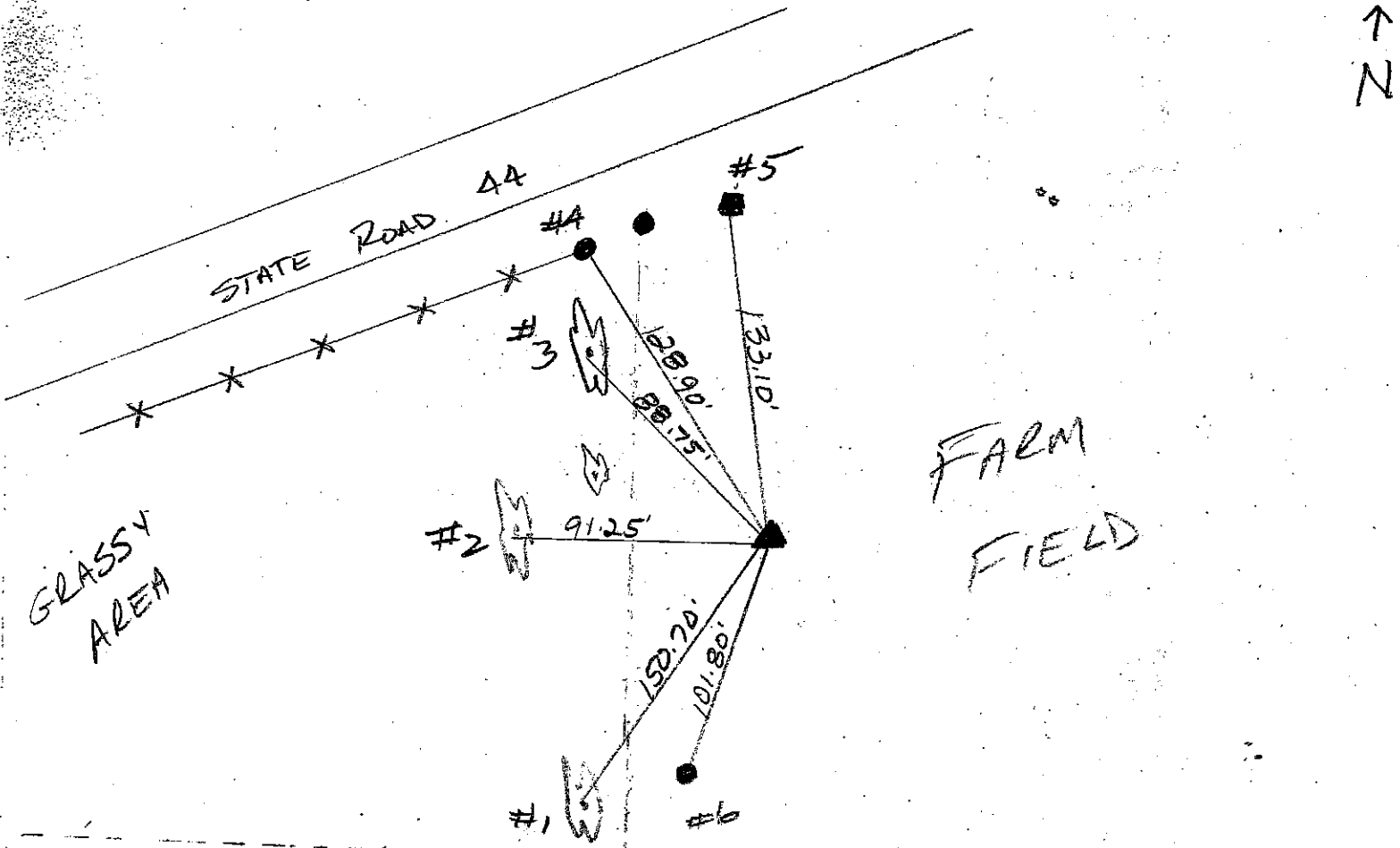
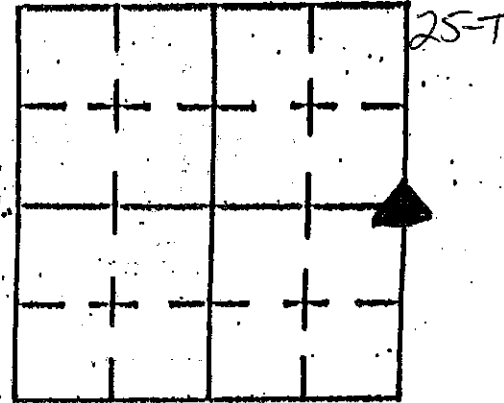
CREW P.C. TONY SIPES

Inst. _____ Rod _____

TYPE of MARKER MONUMENT Cond. JUST SET

METHOD of ESTABLISHMENT POINT ESTABLISHED BY

SHELBY Co SURVEYOR T. SUMERFORD



REFERENCE	DISTANCE	DESCRIPTION
1	150.70'	40" OAK (PK NAIL @ 24" UP EAST SIDE)
2	91.25'	48" OAK (PK NAIL @ 15" UP NORTH SIDE)
3	88.75'	32" OAK (PK NAIL @ 15" UP EAST SIDE)
4	128.90'	END POST (PK NAIL @ 15" UP EAST SIDE)
5	133.10'	BURIED TELEPHONE CABLE BOX (TAKEN FROM SD. SIDE)
6	101.80'	OLD HAND PUMP (TAKEN FROM BASE-NORTH SIDE)
* POINT LOCATED IN PLOWED FIELD. MONUMENT BURIED @ 24" UNDERGROUND - MAGNET SET ON TOP OF MONUMENT		

SECTION CORNER RECORD

SHELBY COUNTY, INDIANA

Sec. 36 T. 13 R. 7

DATE 10/19/83

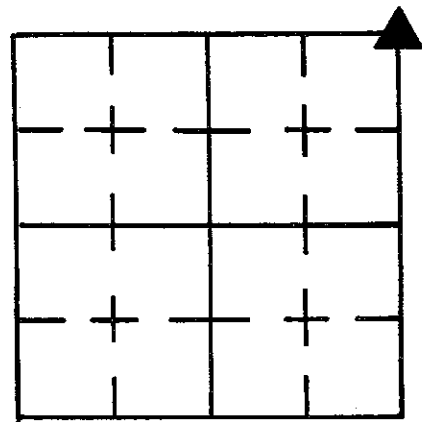
CREW P.C. L. MAY

Inst. _____ Rod D. RODE / D. FRICKE

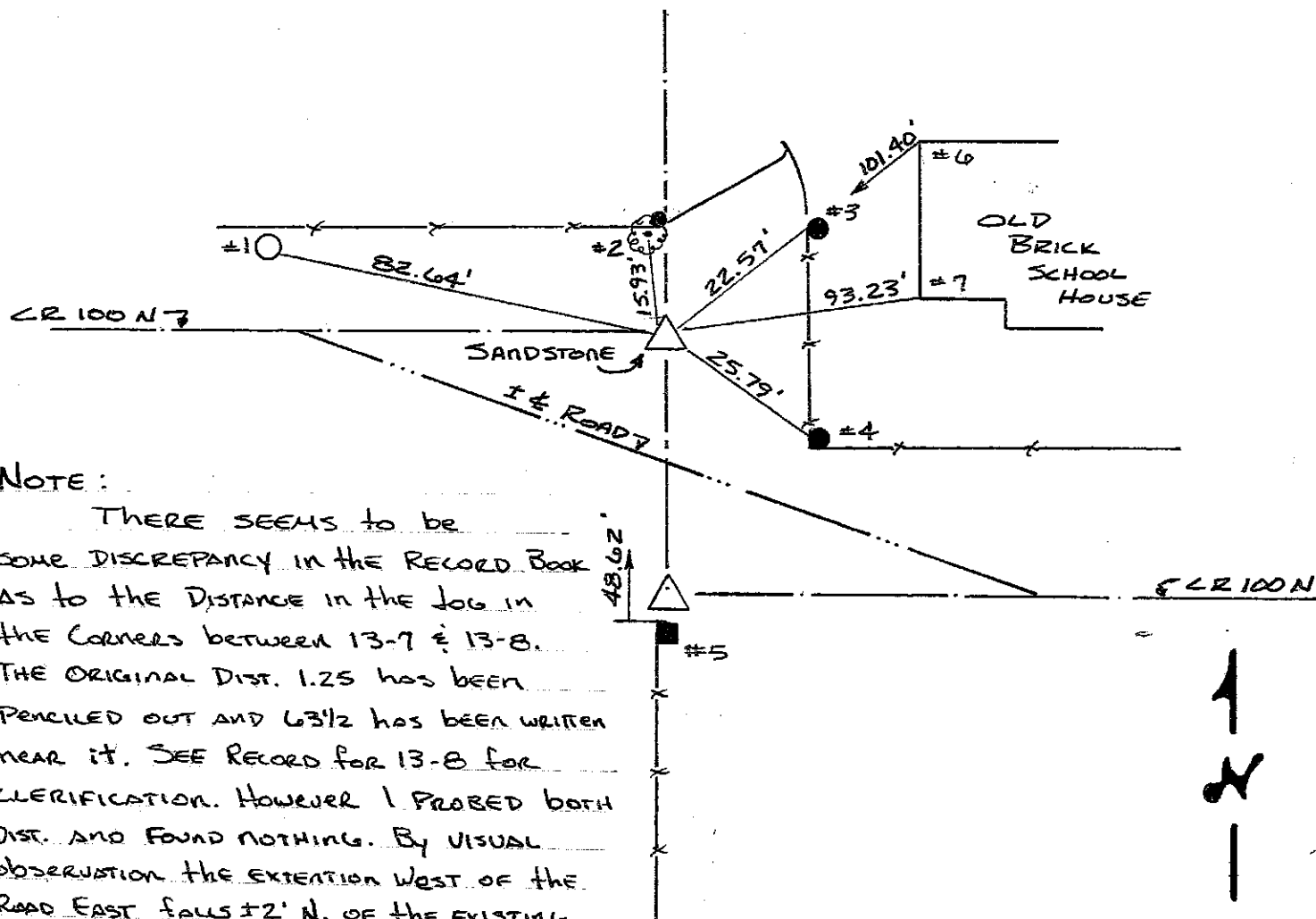
TYPE of MARKER SANDSTONE Cond. FAIR

METHOD of ESTABLISHMENT NOTHING FOUND ON SURFACE, CORNER LOOKS

25V
(1 of 1)



to fall just north of jog in Road in Dirt, lined in on & Road to West
AND FORM FENCE line to South. Probed and found Stone 1" under surface.
RECORD calls for Boulder, of which this stone could be classified because
of its size. Found what appears to be a cut mark on the North Half of Stone
as shown (+) used this for location. Set four RR SPIKES AROUND Stone
@ Equal Dist. 2" Below top of Stone.



NOTE:

There seems to be some discrepancy in the Record Book as to the Distance in the Jog in the Corners between 13-7 & 13-8. The original Dist. 1.25 has been penciled out and 63 1/2 has been written near it. See Record for 13-8 for clarification. However I probed both Dist. and found nothing. By visual observation the extension West of the Road East falls ±2' N. of the existing Corner Post but nothing could be found.

REFERENCE	DISTANCE	DESCRIPTION
1	82.64'	PK NAIL 16" UP SE SIDE REMK Pwp #10060
2	15.93'	PK NAIL 12" UP SOUTH SIDE 30" WALNUT
3	22.57'	PK NAIL 12" UP WEST SIDE ROUND WOOD GATE POST
4	25.79'	PK NAIL 12" UP WEST SIDE ROUND WOOD CORNER POST
5	48.62'	PK NAIL 12" UP NORTH SIDE SQUARE WOOD CORNER POST
6	101.40'	N.W. CORNER OF OLD BRICK SCHOOL BLDG @ FOUNDATION
7	93.23'	S.W. CORNER OF W. MOST SIDE OLD BRICK SCHOOL BLDG @ FOUNDATION

Carsonite Rod

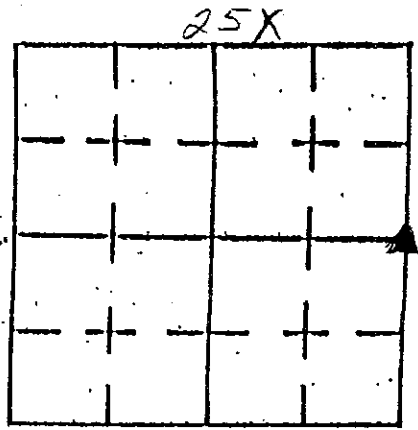
SECTION CORNER RECORD

SHELBY COUNTY, INDIANA

Sec. 36 T. 13 R. 7

25X

(1 of 1)



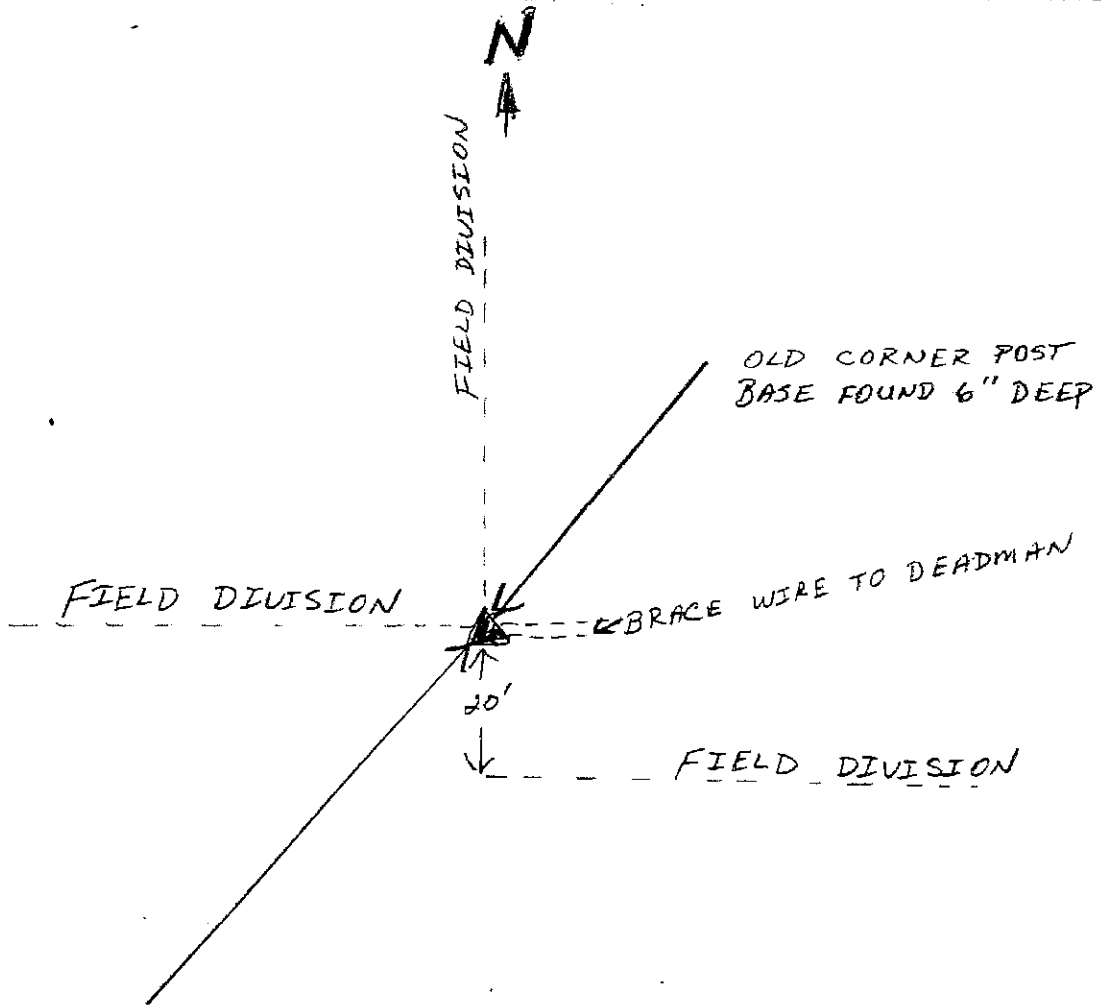
DATE 02/09/05

CREW P.C. Kevin NIGH

Inst. _____ Rod _____

TYPE of MARKER REBAR / Quarter ^{CORNER} Cond. NEW

METHOD of ESTABLISHMENT _____



5/8" x 36" REBAR DRIVEN IN
 CENTER OF POST BASE WITH SHELBY
 COUNTY SURVEYOR MONUMENT
 SET CARSONITE ROD 6" NORTH OF REBAR
 NO REFERENCES AVAILABLE

REFERENCE	DISTANCE	DESCRIPTION

GEODETIC INFORMATION

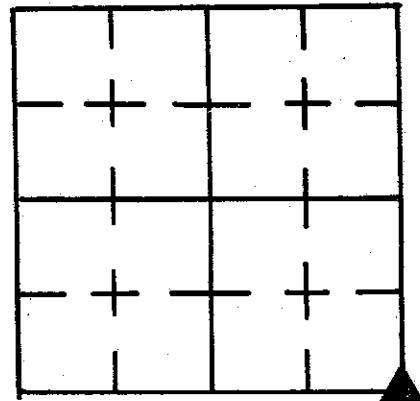
Datum: NAD83 (CORS96)

GPS REF. J. Powell PLS L cor (25X)	DISCLAIMER The section corner coordinates annotated hereon have been obtained with RTK GPS methods by personnel of Shelby County Surveyor. No guarantee is made to the correctness or accuracy of these values and they have been provided for recovery and verification purposes only. The Shelby County Surveyor's Office will not be held liable for errors or negligence in part by the surveyor who does not physically determine the location of section lines perform in compliance with Indiana Title 865, Article 1, Rule 12-10 of the Administration Code. These coordinates will have no legal weight of authority unless monument and all its accessories have been obliterated.
DATE: Received 05/05/2014	
BY: Entered C. Droddy	
NORTHING: 1560521.101	
EASTING: 322998.845	

SECTION CORNER RECORD

SHELBY COUNTY, INDIANA

25Z
(1 of 2)



Sec. 36 T. 13 R. 7

DATE 7/11/84

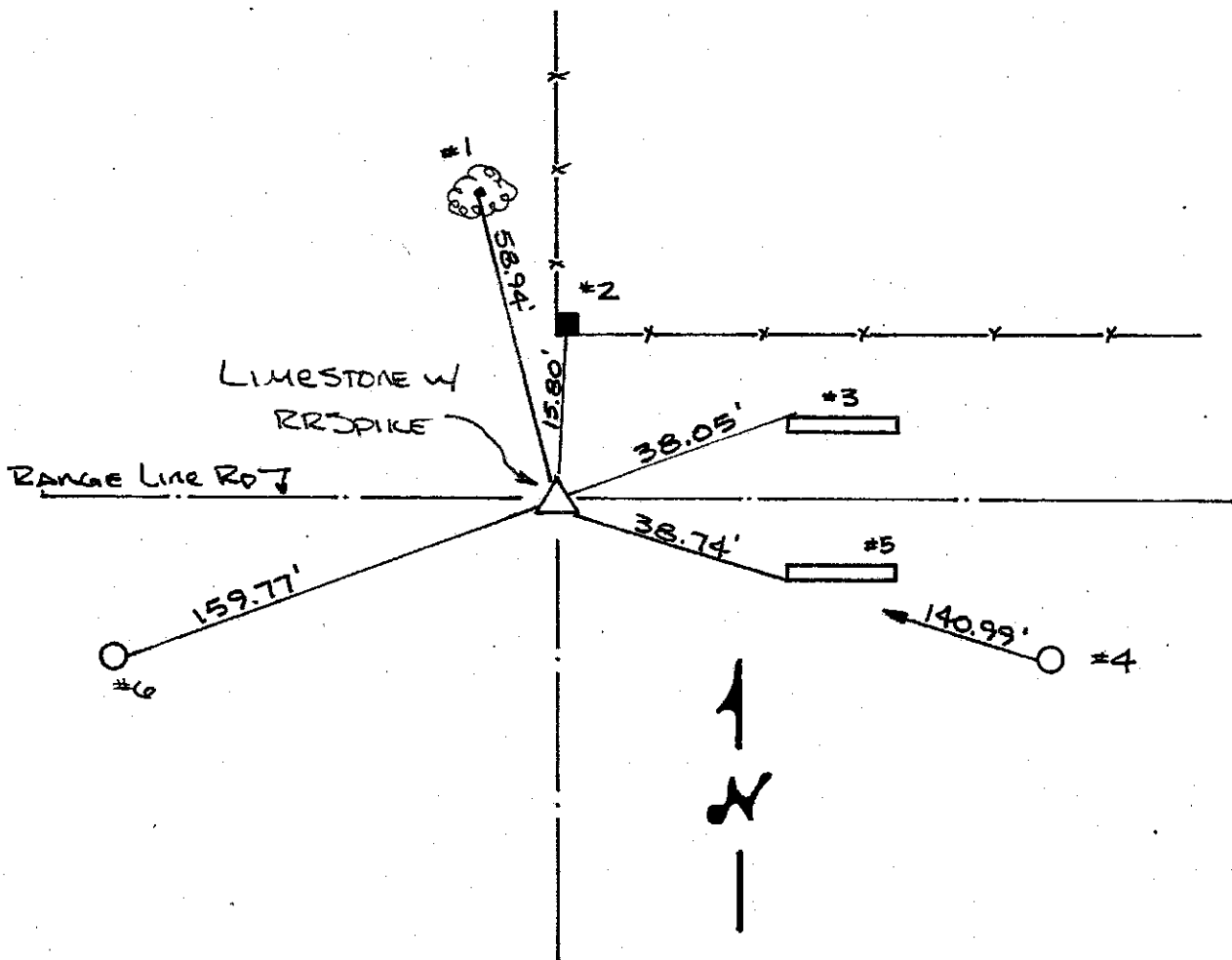
CREW P.C. L. May

Inst. R. Schaefer Rod JUSTICE/McGANA

TYPE of MARKER Limestone Cond. GOOD

METHOD of ESTABLISHMENT FOUND PK NAIL ON SURFACE, SET PK NAILS

4.00' DUE SOUTH & EAST OF NAIL. DUG AND FOUND 3" X 8" LIMESTONE, 29" BELOW SURFACE. PLACED CUT "X" ON HIGH POINT. PLACED 2-RR SPIKES IN FILL ABOVE EACH OTHER AS WELL AS ABOVE "X". PLACED SPIKE ABOVE them ON ROAD SURFACE.

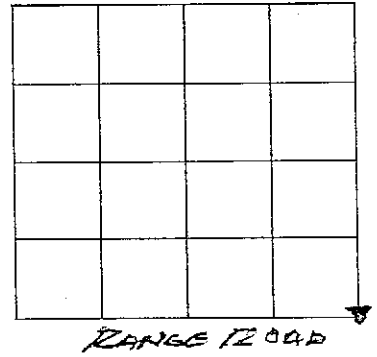


REFERENCE	DISTANCE	DESCRIPTION
1	58.94'	PK NAIL 8" UP SOUTH SIDE 36" MAPLE
2	15.80'	PK NAIL 10" UP SOUTH SIDE SQUARE WOOD CORNER POST
3	38.05'	NW CORNER OF CONC HEADWALL NORTH SIDE RD.
4	140.99'	PK NAIL 5" UP WEST SIDE REMC PWP #12199
5	38.74'	SW CORNER CONC. HEADWALL SOUTH SIDE RD.
6	159.77'	PK NAIL 4" UP EAST SIDE REMC PWP #12197
DOLE	3.74'	PK NAIL ON SURFACE (P.V.M.T) SOUTH
DOLE	3.97'	PK NAIL IN P.V.M.T EAST

SHELBY COUNTY, INDIANA
Sec. 36 T. 13 R. 7

▲ Ref. No. 25Z

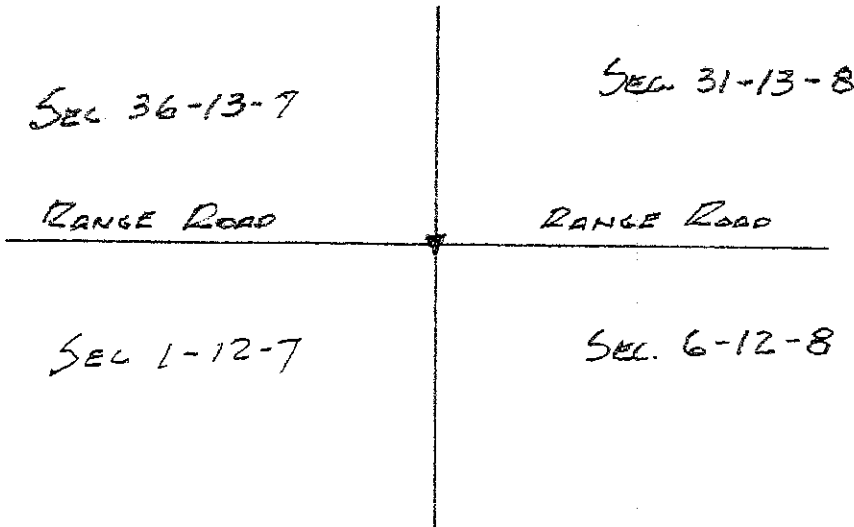
DATE:
CREW:
OLD RECORD REF:
MARKER TYPE: RR SPIKE OVER STONE



Method of Establishment

RECOVERED BY LARRY MAY 7/11/1984

NOTE: THIS IS A CONGRESSIONAL TOWNSHIP CORNER



Drawing Not To Scale

REF #	DISTANCE	DESCRIPTION

GEODETIC INFORMATION
Datum: NAD83 (CORS96)

GPS REF.	DISCLAIMER
DATE:	The section corner coordinates annotated hereon have been obtained with RTK GPS methods by personnel of Shelby County Surveyor. No guarantee is made to the correctness or accuracy of these values and they have been provided for recovery and verification purposes only. The Shelby County Surveyor's Office will not be held liable for errors or negligence in part by the surveyor who does not physically determine the location of section lines perform in compliance with Indiana Title 865, Article 1, Rule 12-10 of the Administration Code. These coordinates will have no legal weight of authority unless monument and all its accessories have been obliterated.
BY: JEFF POWELL	
NORTHING: 1557852.05	
EASTING: 323072.74	