


EXPLANATION.

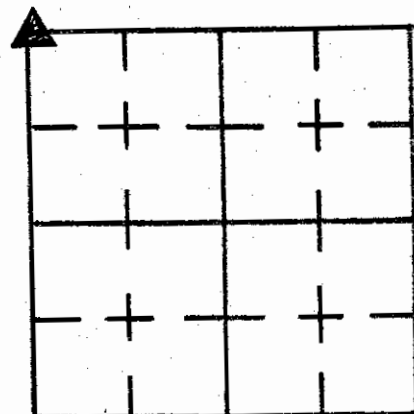


One Section divided into 40 Acre Tracts.

SECTION CORNER RECORD

SHELBY COUNTY, INDIANA

1A
(1 of 2)



Sec. 6 T. 13 R. 6

DATE 7/31/85

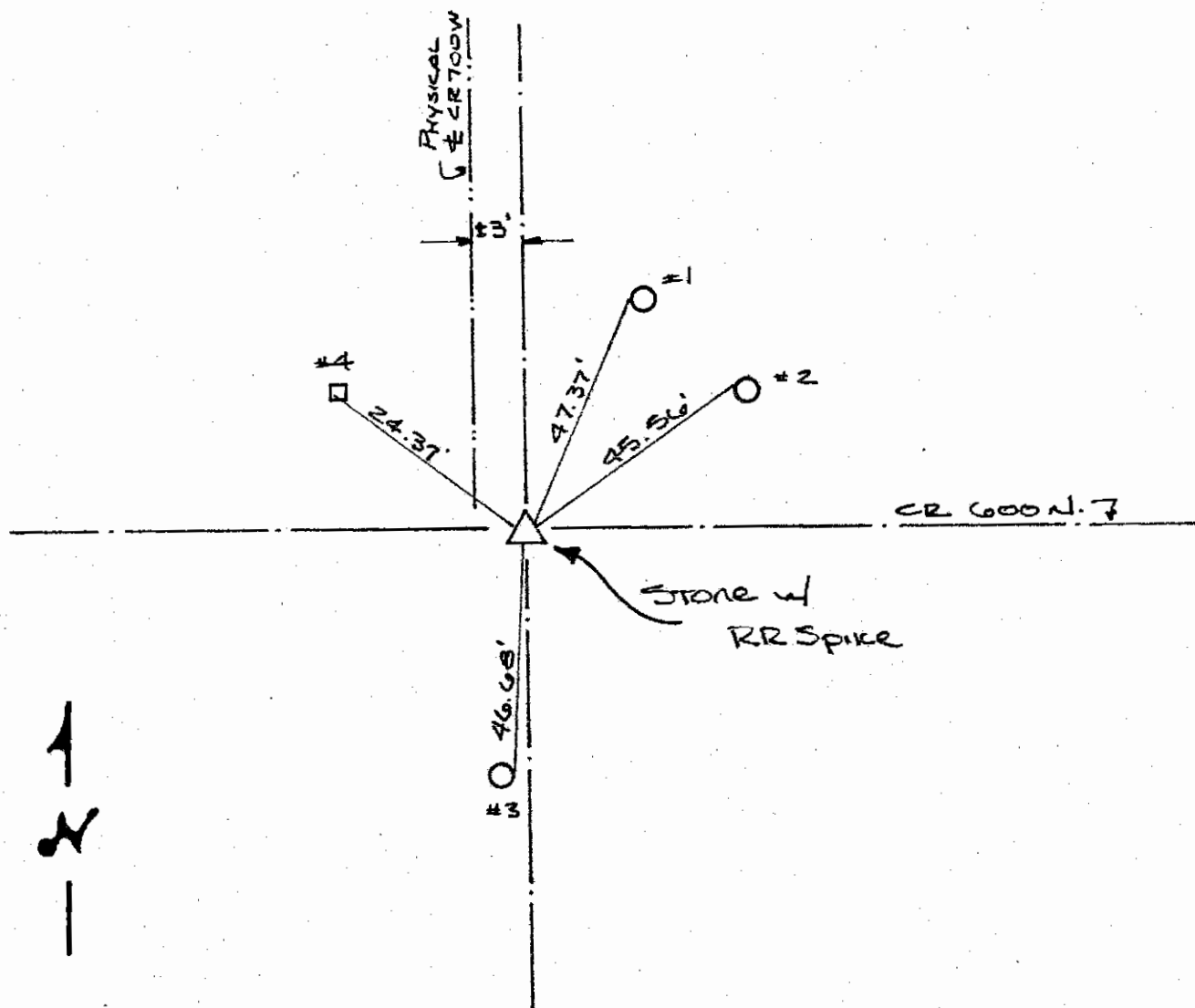
CREW P.C. L MAY

Inst. D. Rivers Rod _____

TYPE of MARKER Stone Cond. GOOD

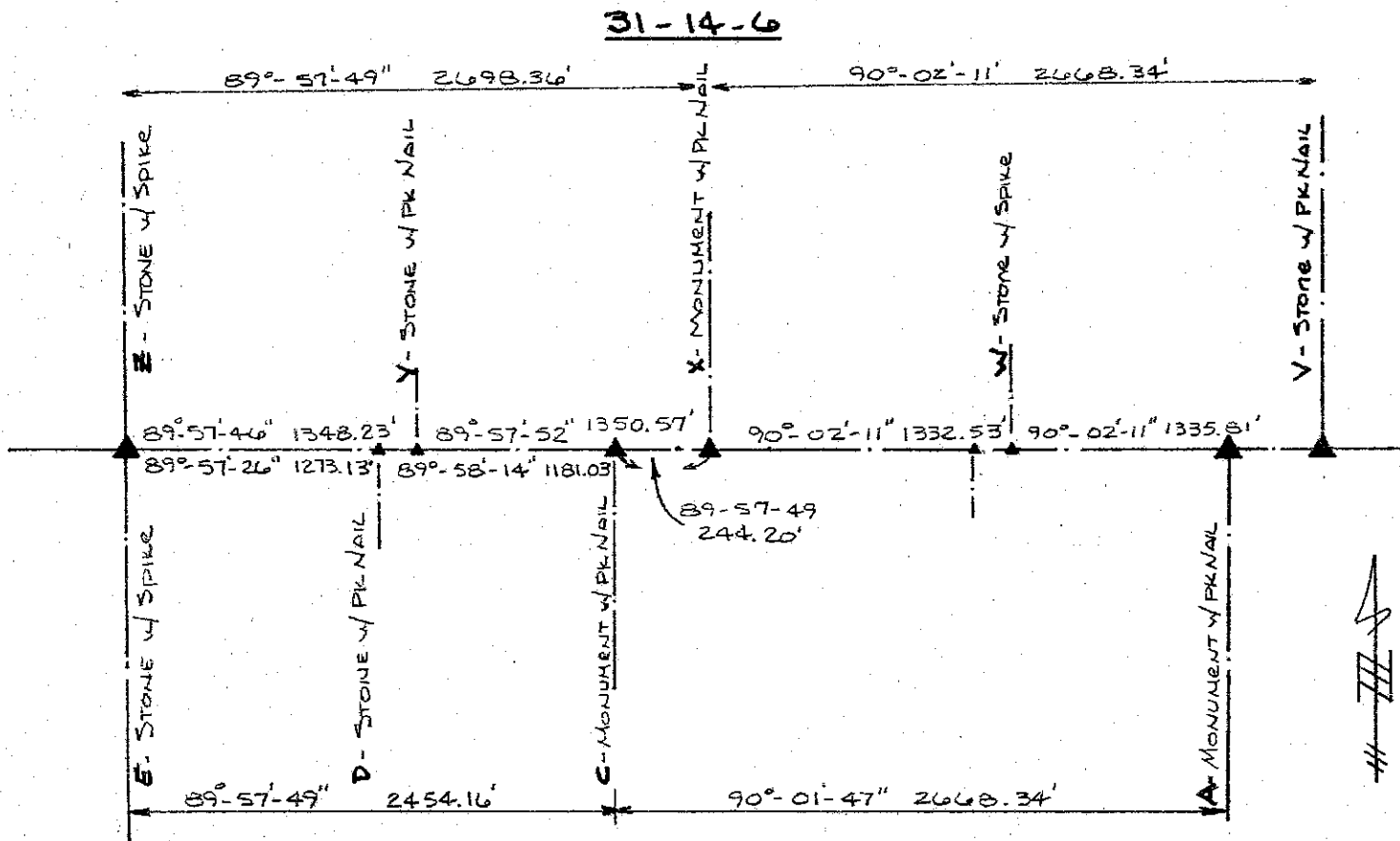
METHOD of ESTABLISHMENT FOUND PK NAIL ON SURFACE w/ STRADDLES

Set 2' N+5, 4.5' W. + 1' E. OF, DUG AND FOUND 6" NAIL BELOW PK NAIL #1
(CONT'D ON BACK)



REFERENCE	DISTANCE	DESCRIPTION
1	47.37'	PK NAIL FOUND 12" UP WEST SIDE UTILITY POLE
2	45.56'	PK NAIL FOUND 12" UP N.W. SIDE UTILITY POLE
3	46.68'	PK NAIL FOUND 12" UP EAST SIDE UTILITY POLE
4	24.37'	CUT "X" FOUND IN 3' X 3' CONC. PAD, SW CORNER
STRADDLE	1.00'	PK NAIL IN PVMT NORTH
STRADDLE	1.00'	PK NAIL IN PVMT EAST

Down, FOUND Stone w/ CUT "X" on West Side of Top of Stone 12" Below Surface, 0.33' N. + 0.16' E. of PK Nail + 6" Nail found. Set RR Spikes S" N-S of "X", 1" Below top of Stone. Placed RR Spike ABOVE "X" on SURFACE. REMOVED PK Nail FOUND + STRADDLES in PVMT. AS WELL AS the 6" Nail.

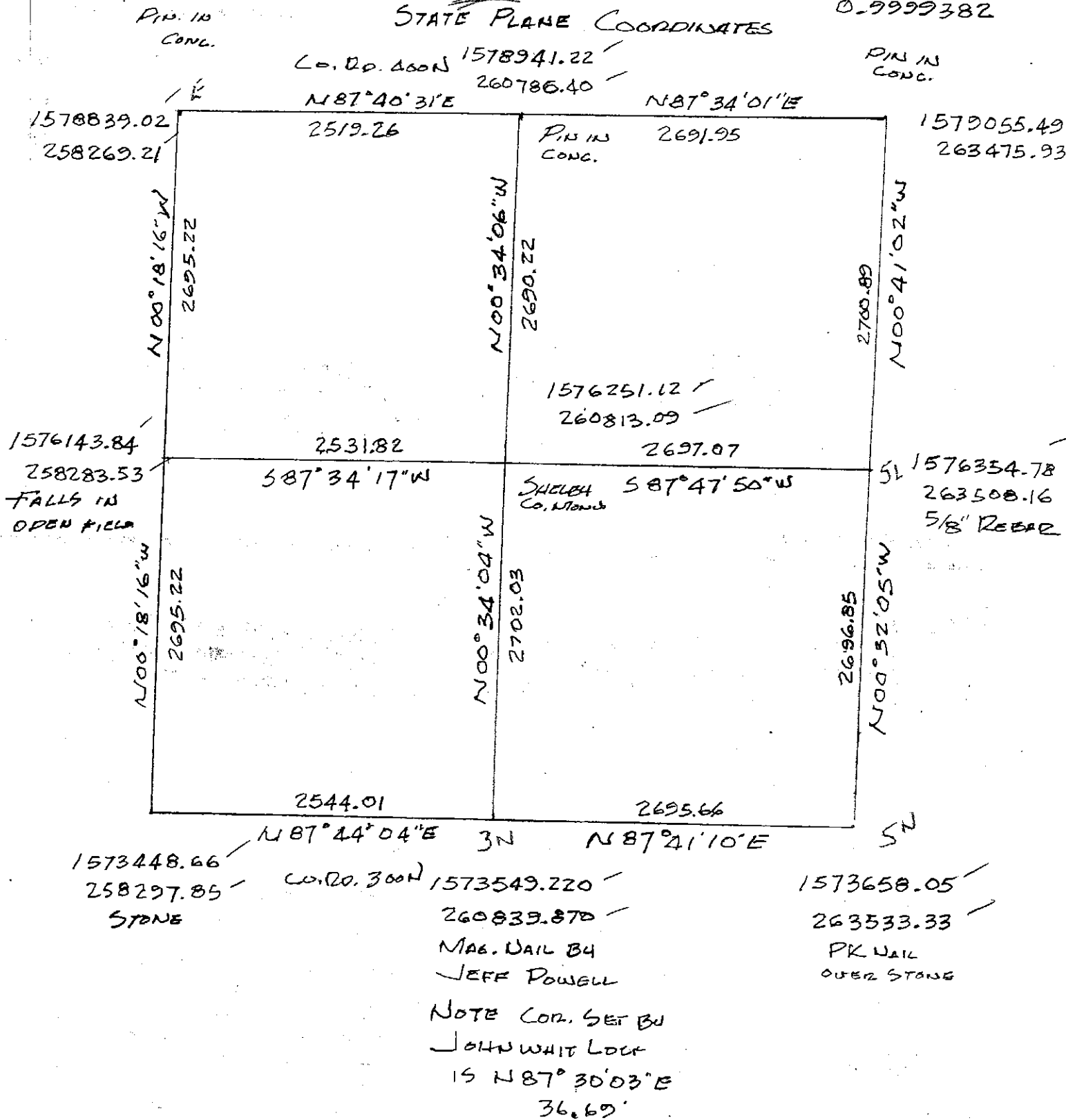


6-13-6

ASSUMED AZMUTH OF $90^{\circ} 00' 00''$ Z \rightarrow V 31-14-6

SEL. 18-13-6
STATE PLANE COORDINATES

SCALE FACTOR
0.9999382



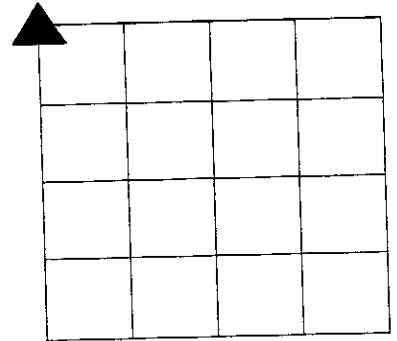
CLIF,
SEE MY NOTE ON THE 2ND SHEET.

TALCON

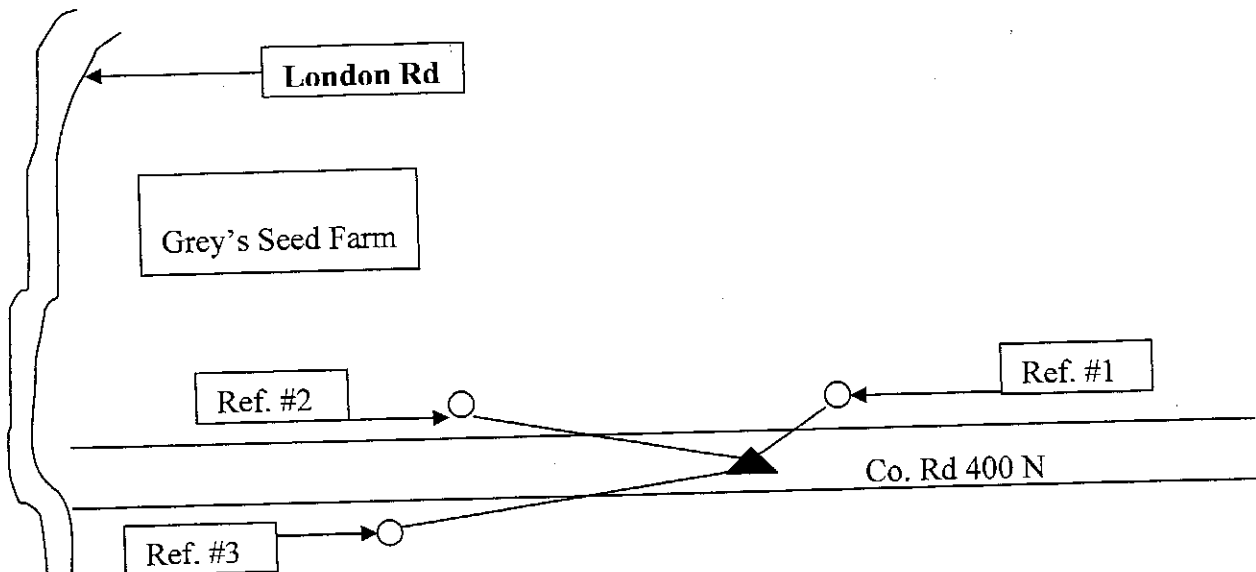
**SECTION CORNER RECORD
SHELBY COUNTY, INDIANA
Sec. 18 T. 13N R. 6E**

DATE: 09/17/2007
CREW: Taylor Sumerford / Clifton Droddy (04/29/08)
OLD RECORD REF: GPS
MARKER TYPE: Highway monument; condition new

Ref. No. 01J



Method of Establishment: to be placed at former location of R.R. Spike



Drawing Not To Scale

REF #	DISTANCE	DESCRIPTION
#1	44.90 Ft.	Cinergy utility pole # SHI 602; surveyor washer on south side 24 in up
#2	175.65 Ft	Cinergy utility pole #SHI603 (AT&T 6900) Washer on south side 18 in up
#3	210.95 Ft	Cinergy utility pole #SHI604; Surveyor washer on noth side 18 in. up

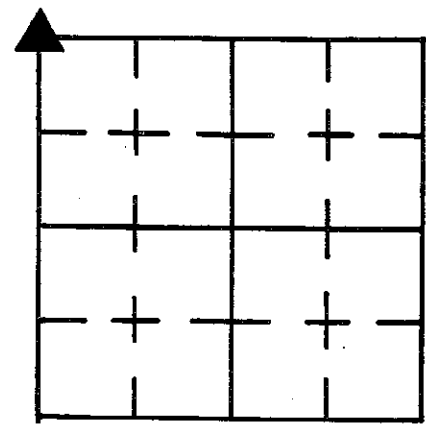
GEODETTIC INFORMATION
Datum: NAD83 (CORS96)

GPS REF.	DISCLAIMER
Taylor Sumerford	The section corner coordinates annotated hereon have been obtained with RTK GPS methods by personnel of Shelby County Surveyor. No guarantee is made to the correctness or accuracy of these values and they have been provided for recovery and verification purposes only. The Shelby County Surveyor's Office will not be held liable for errors or negligence in part by the surveyor who does not physically determine the location of section lines perform in compliance with Indiana Title 865, Article 1, Rule 12-10 of the Administration Code. These coordinates will have no legal weight of authority unless monument and all its accessories have been obliterated.
DATE: 12/08/14	
BY: Taylor Sumerford	
NORTHING: 1578839.02	
EASTING: 258269.21	

OVER

SECTION CORNER RECORD SHELBY COUNTY, INDIANA

1J
(2 of 2)



Sec. 18 T. 13 R. 6

DATE 1/1

CREW P.C. L. MAY

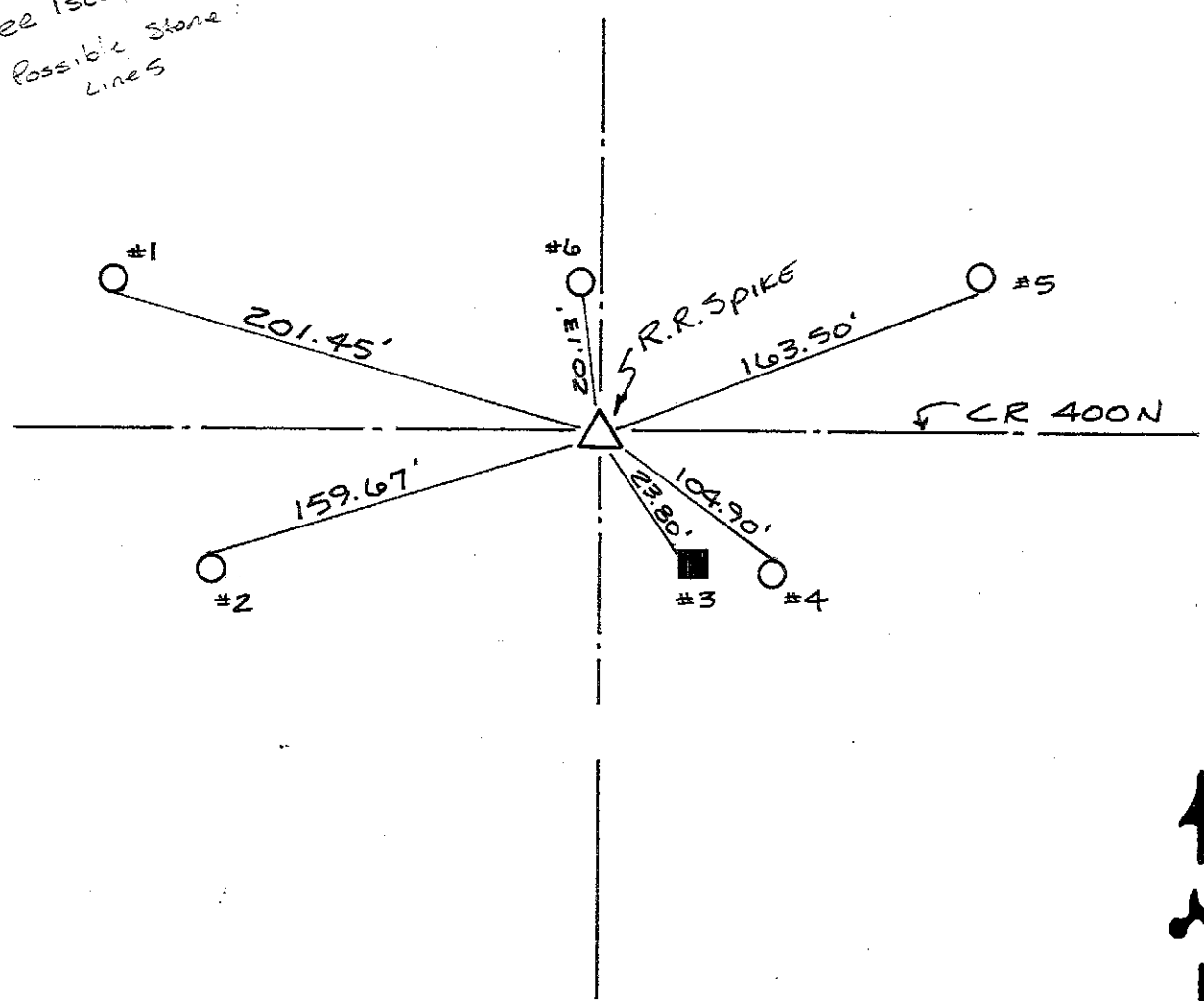
Inst. _____ Rod L. DOWLER

TYPE of MARKER _____ Cond. _____

METHOD of ESTABLISHMENT FOUND R.R. SPIKE ON SURFACE DUG 2 1/2 FT

HOLE, PROBES 3' EACH SIDE OF HOLE, FOUND NOTHING, REPLACED SPIKE
TO ORIGINAL LOCATION

*See Islet Bk 18-63
Possible Stone
Lines*

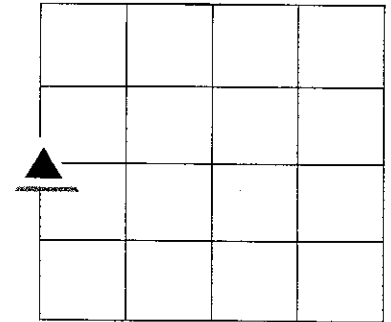


REFERENCE	DISTANCE	DESCRIPTION
1	201.45	PK NAIL SOUTH SIDE UTILITY POLE #60 2" UP
2	159.67	PK NAIL SOUTH ^{SOUTH} SIDE UTILITY POLE (NO NUMBER) 16" UP
3	23.80	N.W. CORNER OF STONE FENCE POST 12" UP
4	104.90	PK NAIL NORTH SIDE PSC OF I POLE # 263-75 15" UP
5	163.50	PK NAIL SOUTH SIDE UTILITY POLE #59 5" UP
6	20.13	PK NAIL SOUTH SIDE UTILITY POLE # 59 1/2 6" UP
ADDUCE	2.0'	S.W. PK NAIL in PMT.
DOLE	2.0'	S.E. PK NAIL in PMT.

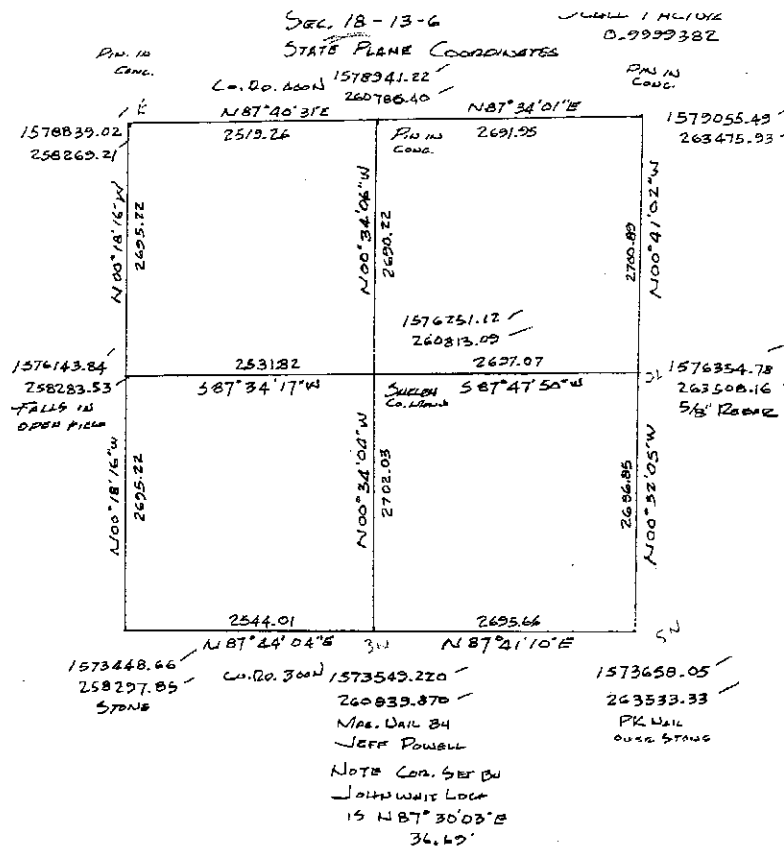
SECTION CORNER RECORD
SHELBY COUNTY, INDIANA
S. 18 T. 13N R. 6#

01L Ref. No.

DATE: 12/01/2014
CREW: T. Sumerford
OLD RECORD REF: Isley Records Book 18 page 63
MARKER TYPE: Stone



SEE NOTE ON REVERSE SIDE



REF #	DISTANCE	DESCRIPTION

GEODETIC INFORMATION
Datum: NAD83 (CORS96)

GPS REF.	DISCLAIMER
DATE: 12/01/2014	The section corner coordinates annotated hereon have been obtained with RTK GPS methods by personnel of Shelby County Surveyor. No guarantee is made to the correctness or accuracy of these values and they have been provided for recovery and verification purposes only. The Shelby County Surveyor's Office will not be held liable for errors or negligence in part by the surveyor who does not physically determine the location of section lines perform in compliance with Indiana Title 865, Article 1, Rule 12-10 of the Administration Code. These coordinates will have no legal weight of authority unless monument and all its accessories have been obliterated.
BY: T. SUMERFORD	
NORTHING: 1576143.84	
EASTING: 258283.53	

To perform the survey required the establishment of the aforementioned Southeast quarter. Until recently the Office of Shelby County Surveyor had ties of all four corners of said quarter and these ties had been used by surveyors including this surveyor in the past throughout the section. However, in performing a survey in the Northwest corner of the section it was discovered that a stone recovered in the 1980's at what was thought to be the center of the section had been placed by County Surveyor Isley in March of 1913 and noted in his Field Book 18 Page 63 on file in the Office of Shelby County Surveyor was in fact placed at the midpoint of the line running from the Northeast corner of the West half of the Southeast quarter to the Northwest corner of the East half of the Southwest quarter of the section. Since Section 18 is a fractional section with the West half of the section being considerably smaller, this essentially caused the stone as accepted as correct in the 1980's to be approximately 39 feet East of the true position of the center of the section as defined by surveying principles. Furthermore the position of the stone was used to set the South quarter corner (our Southwest corner of the Southeast quarter) of Section 18 as described in the Shelby County Tie Records of this period. This surveyor in his Role as Shelby County Surveyor along with former County Surveyor, Jeffrey Powell has reset monuments at the amended positions for the center of section and South quarter corner and wish the above to be known henceforth. For the record, the South quarter corner was placed by proportional measurement to the original field notes from stones of record at the Southeast and Southwest corners of Section 18. For the center of section the field notes of County Surveyor Isley were used to place a Shelby County Monument at the position West of his stone corner. For the Southeast corner of the Southeast quarter a record stone was recovered and for the Northeast corner of the Southeast quarter a 5/8 inch rebar agreeing with county ties was recovered.

CLIF,

IF YOU CAN ATTACH THIS NOTE TO THE CENTER
OF THE SEC. & S¹/₄ COR. IT MAY EXPLAIN TO OTHERS
THE REASON FOR AMENDING POSITIONS OF SAME.

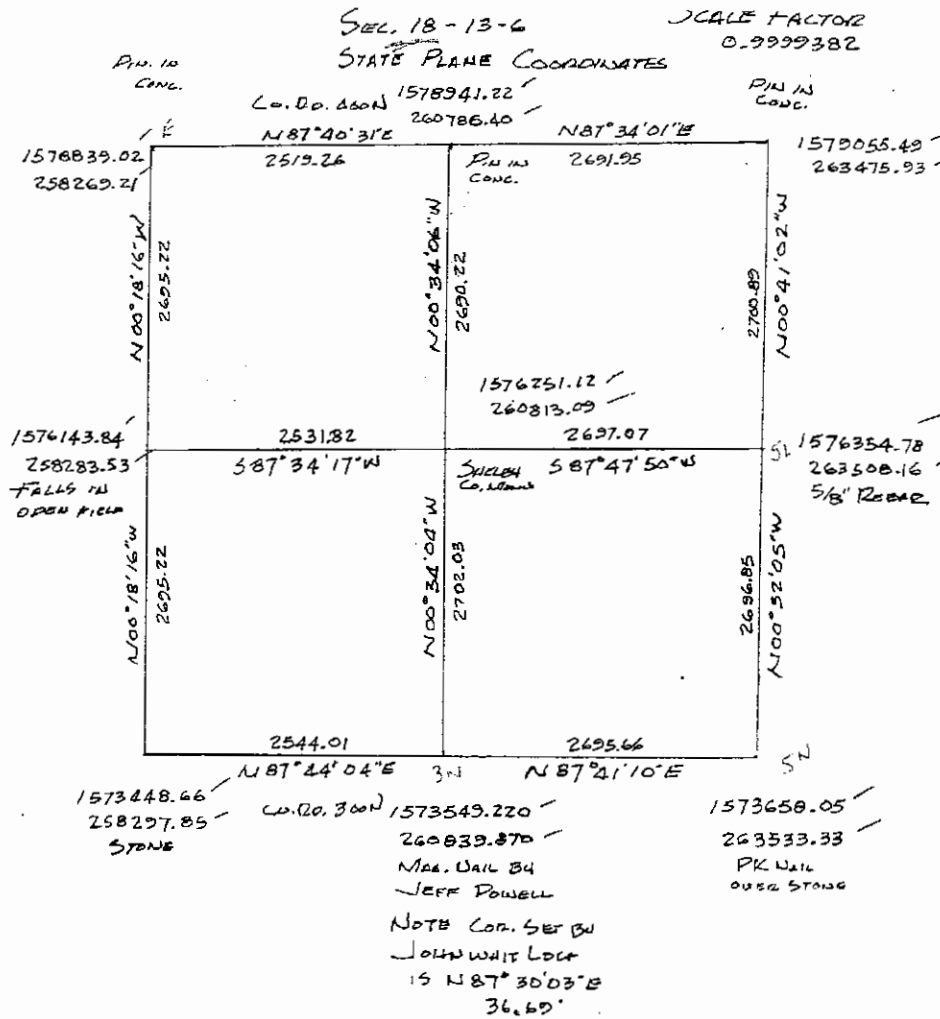
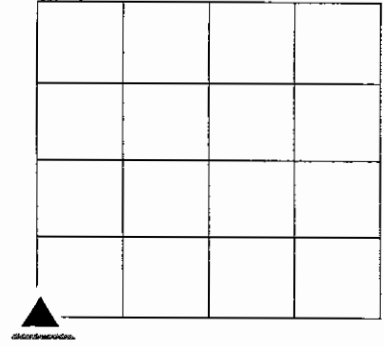
Taylor

SECTION CORNER RECORD
SHELBY COUNTY, INDIANA
S. 18 T. 13N R. 6#

01N Ref. No.

DATE: 12/01/2014
CREW: T. Sumerford
OLD RECORD REF: Isley Records Book 18 page 63
MARKER TYPE: Stone

SEE NOTE ON REVERSE SIDE



REF #	DISTANCE	DESCRIPTION

GEODETIC INFORMATION
Datum: NAD83 (CORS96)

GPS REF.	DISCLAIMER
DATE: 12/01/2014	The section corner coordinates annotated hereon have been obtained with RTK GPS methods by personnel of Shelby County Surveyor. No guarantee is made to the correctness or accuracy of these values and they have been provided for recovery and verification purposes only. The Shelby County Surveyor's Office will not be held liable for errors or negligence in part by the surveyor who does not physically determine the location of section lines perform in compliance with Indiana Title 865, Article 1, Rule 12-10 of the Administration Code. These coordinates will have no legal weight of authority unless monument and all its accessories have been obliterated.
BY: T. SUMERFORD	
NORTHING: 1573448.66	
EASTING: 258297.85	

To perform the survey required the establishment of the aforementioned Southeast quarter. Until recently the Office of Shelby County Surveyor had ties of all four corners of said quarter and these ties had been used by surveyors including this surveyor in the past throughout the section. However, in performing a survey in the Northwest corner of the section it was discovered that a stone recovered in the 1980's at what was thought to be the center of the section had been placed by County Surveyor Isley in March of 1913 and noted in his Field Book 18 Page 63 on file in the Office of Shelby County Surveyor was in fact placed at the midpoint of the line running from the Northeast corner of the West half of the Southeast quarter to the Northwest corner of the East half of the Southwest quarter of the section. Since Section 18 is a fractional section with the West half of the section being considerably smaller, this essentially caused the stone as accepted as correct in the 1980's to be approximately 39 feet East of the true position of the center of the section as defined by surveying principles. Furthermore the position of the stone was used to set the South quarter corner (our Southwest corner of the Southeast quarter) of Section 18 as described in the Shelby County Tie Records of this period. This surveyor in his Role as Shelby County Surveyor along with former County Surveyor, Jeffrey Powell has reset monuments at the amended positions for the center of section and South quarter corner and wish the above to be known henceforth. For the record, the South quarter corner was placed by proportional measurement to the original field notes from stones of record at the Southeast and Southwest corners of Section 18. For the center of section the field notes of County Surveyor Isley were used to place a Shelby County Monument at the position West of his stone corner. For the Southeast corner of the Southeast quarter a record stone was recovered and for the Northeast corner of the Southeast quarter a 5/8 inch rebar agreeing with county ties was recovered.

CLIF,

IF YOU CAN ATTACH THIS NOTE TO THE CENTER
OF THE SEC. & S¹/₄ COR. IT MAY EXPLAIN TO OTHERS
THE REASON FOR AMENDING POSITIONS OF SAME.

TAYLOR

SECTION CORNER RECORD SHELBY COUNTY, INDIANA

1N
(3 of 3)

Sec. 18 T. 13 R. 6

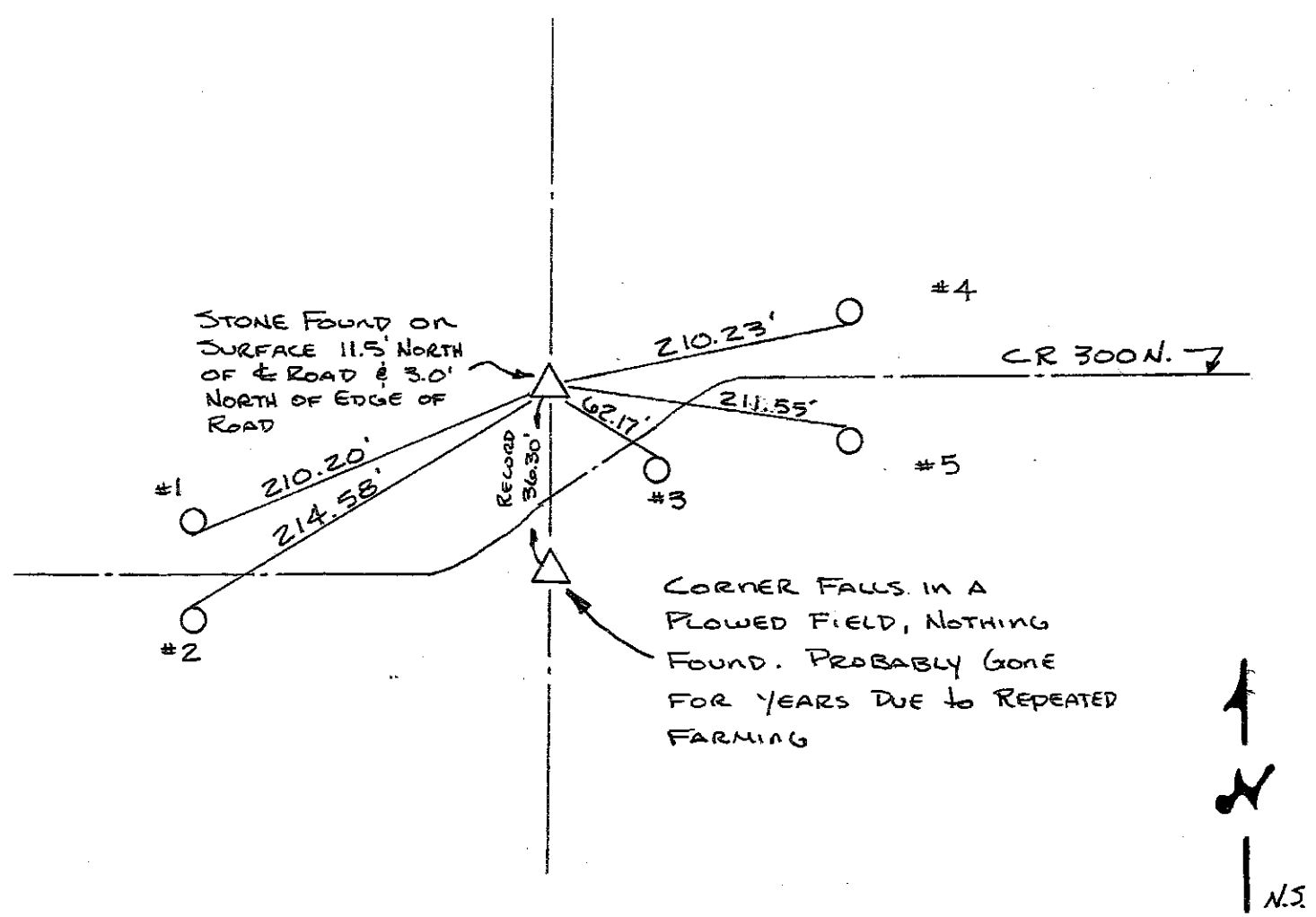
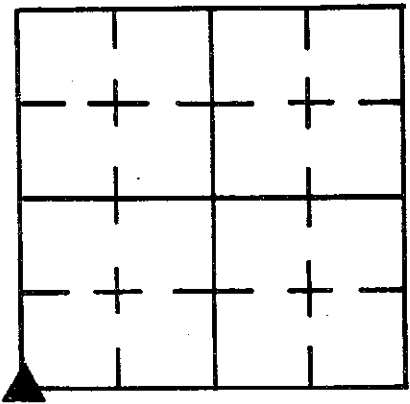
DATE 4/19/83

CREW P.C. L. MAY

Inst. Rod S. McCOLLEY

TYPE of MARKER STONE Cond. GOOD

METHOD of ESTABLISHMENT Found

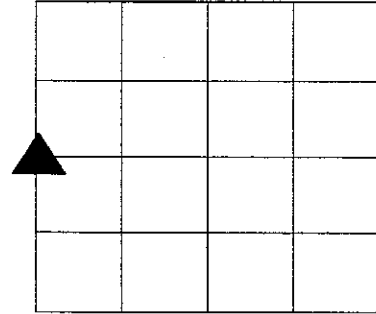


REFERENCE	DISTANCE	DESCRIPTION
1	210.20'	PK NAIL SOUTH SIDE PSC OF I, INC. PWP 4" UP (No Number)
2	214.58'	PK NAIL NORTH SIDE PSC OF I, INC. SUPPORT POLE #263-803, 6" UP
3	62.17'	PK NAIL NORTH SIDE PSC OF I, INC. PWP 2" UP (No Number)
4	210.23'	PK NAIL SOUTH SIDE INDIANA BELL Telephone WARNING Post #112 3" UP
5	211.55'	PK NAIL NORTH SIDE INDIANA BELL Telephone WARNING Post #113 3" UP

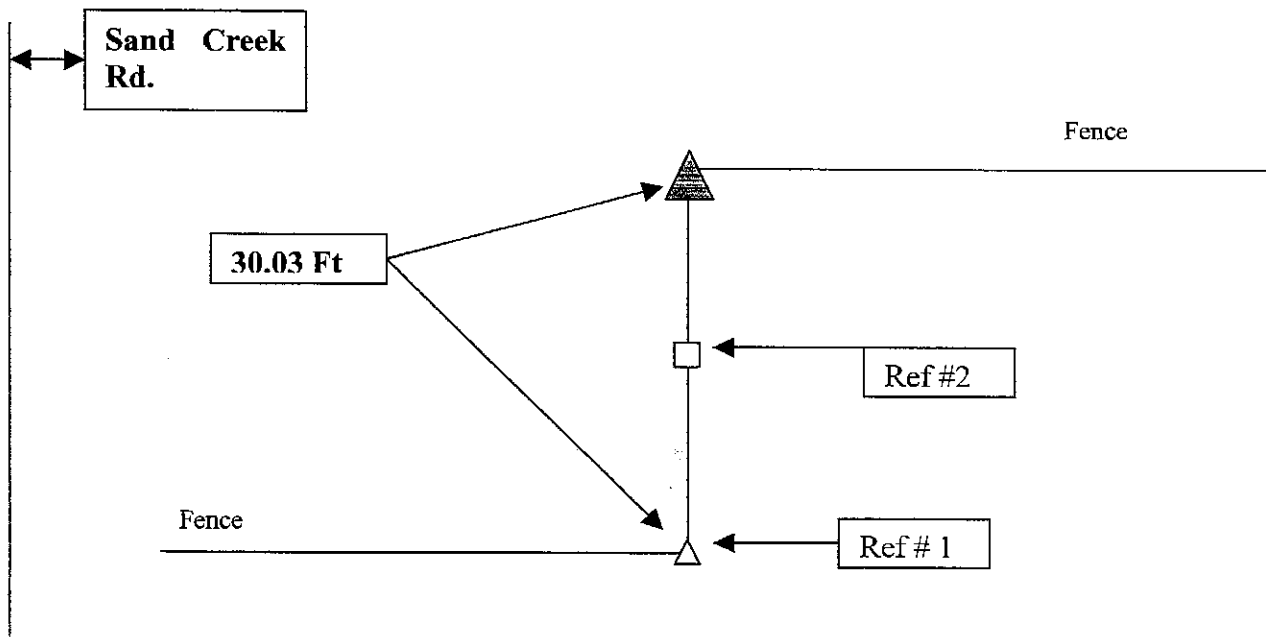
**SECTION CORNER RECORD
SHELBY COUNTY, INDIANA
Sec. 19 T. 13N R. 6E**

DATE: 01/30/08
CREW : Clifton Droddy
OLD RECORD REF :
MARKER TYPE: Stone

Ref. No. 1 P



Method of Establishment:
Located per Surveyor T. Sumerford and referenced from previous county records. Set 5/8 inch by 30 inch Rebar with Alum Surveyor marker




Drawing Not To Scale

REF #	DISTANCE	DESCRIPTION
Ref. #1	30.03 ft	Stone Marker E ¼ corner of Sec 24-T13N-R5E
Ref. #2	13.65 ft	9 inch square post south of marker and 16.35 ft north of stone

**GEODETIC INFORMATION
Datum: NAD83 (CORS96)**

GPS REF.	DISCLAIMER
DATE:	The section corner coordinates annotated hereon have been obtained with RTK GPS methods by personnel of Shelby County Surveyor. No guarantee is made to the correctness or accuracy of these values and they have been provided for recovery and verification purposes only. The Shelby County Surveyor's Office will not be held liable for errors or negligence in part by the surveyor who does not physically determine the location of section lines perform in compliance with Indiana Title 865, Article 1, Rule 12-10 of the Administration Code. These coordinates will have no legal weight of authority unless monument and all its accessories have been obliterated.
BY:	
NORTHING:	
EASTING:	



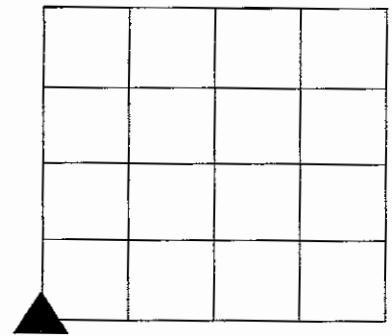
- Regional Roads
- Highway:
 - no
 - yes
- Regional Counties
- Sections
- County Boundary
- Townships
- Landmarks
- Railroads
- Roads
- Highways
- Drives, Alleys, et
- Addresses
- Rockiesgasline



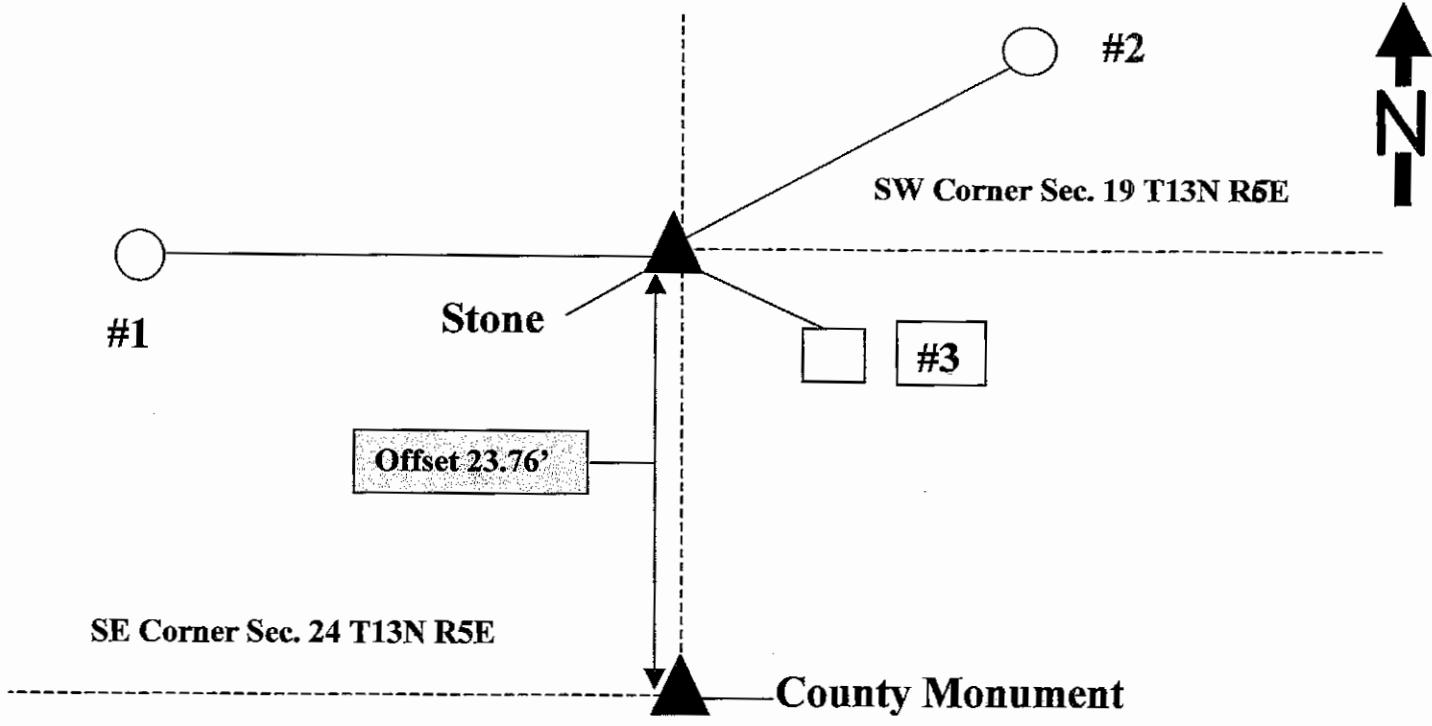
SECTION CORNER RECORD
SHELBY COUNTY, INDIANA
Sec.19 T.13N R.6E

DATE: 02/07/2001 Rechecked 02/07/2006
CREW :T. Sipes 01, K. Nigh 06
OLD RECORD REF. ;
MARKER TYPE:Stone, Good condition

Ref. No. 1R



Method of Establishment: Visually located.
Stone top is at ground level. Stone is 12" wide at base, 12" tall gradually narrowing in width towards top of stone.



REF #	DISTANCE	DESCRIPTION
# 1	15.06'	30" Ash Tree, nail & washer up 12" from ground level
# 2	34.96'	Round corner gate post, nail & washer up 12" from ground level
# 3	1.57'	6" square corner post, nail & washer up 12" from ground level

GEODETIC INFO

DATE:	N.A.D. 83	NORTHING:
BY:	ELEVATION:	EASTING:

SECTION CORNER RECORD

SHELBY COUNTY, INDIANA

1R
(2 of 3)

Sec. 19 T. 13 R. 6

DATE 02/07/2001

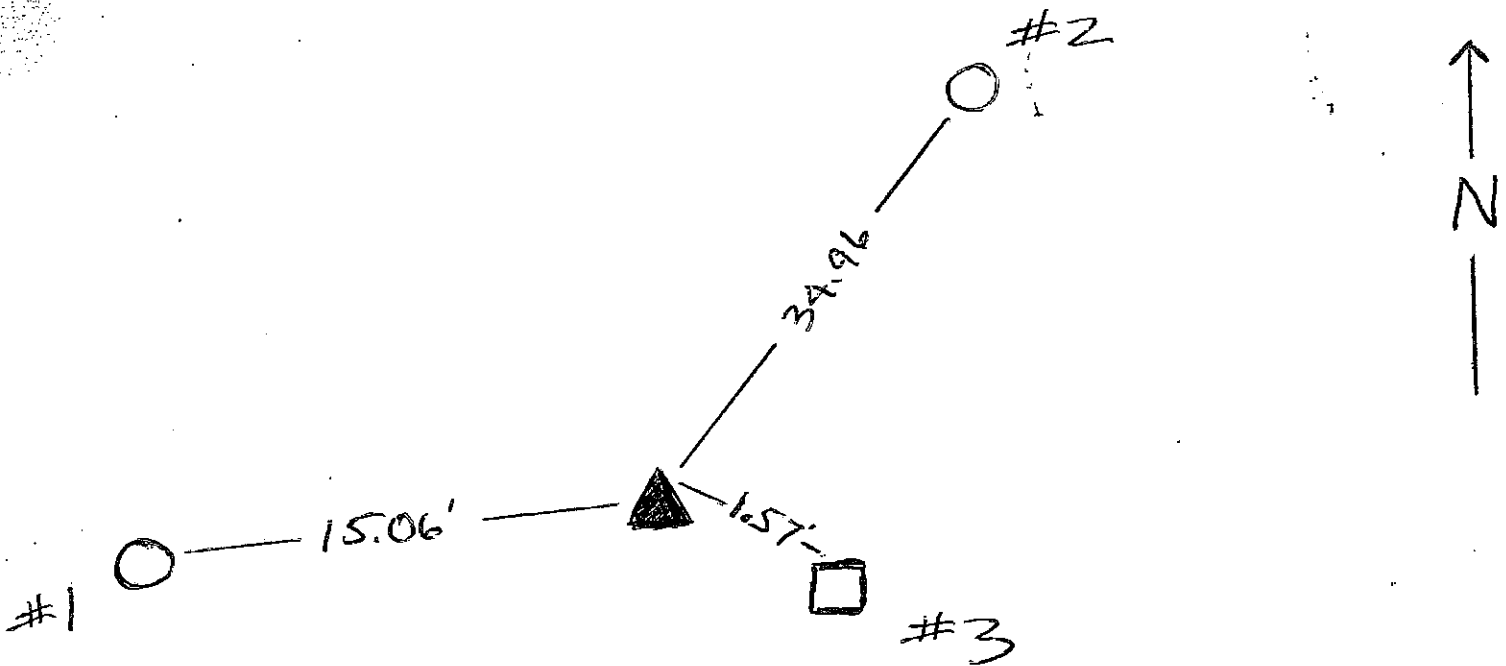
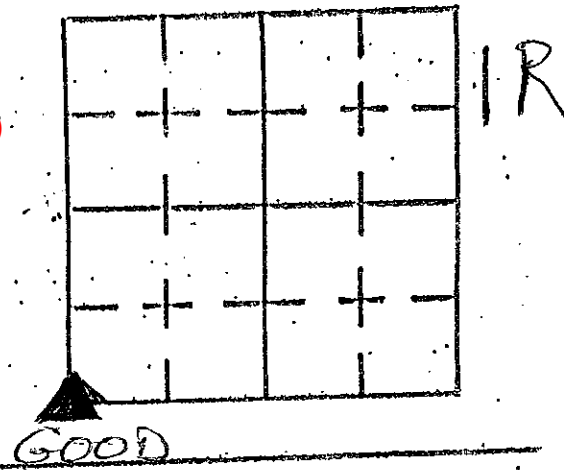
CREW P.C. SIPES

Inst. _____ Rod _____

TYPE of MARKER STONE Cond. _____

METHOD of ESTABLISHMENT _____

STONE LOCATED



*PK NAILS PLACED @ 12" UP ON POSTS/TREE

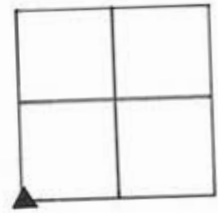
*STONE IS LOCATED 23.76' NORTH OF S.C. SURVEYOR MONUMENT WHICH MARKS SE COR. SE 1/4 SEC 24-13-5

REFERENCE	DISTANCE	DESCRIPTION
1	15.06'	30" ASH TREE
2	34.96'	ROUND CORNER POST / GATE POST
3	1.57'	6" SQ CORNER POST

Sec. 19 T. 13N R. 6E



1R



SECTION CORNER RECORD

SHELBY COUNTY, INDIANA

Sec. 31 T. 13 R. 6

DATE 4/26/84

CREW P.C. L. MAY

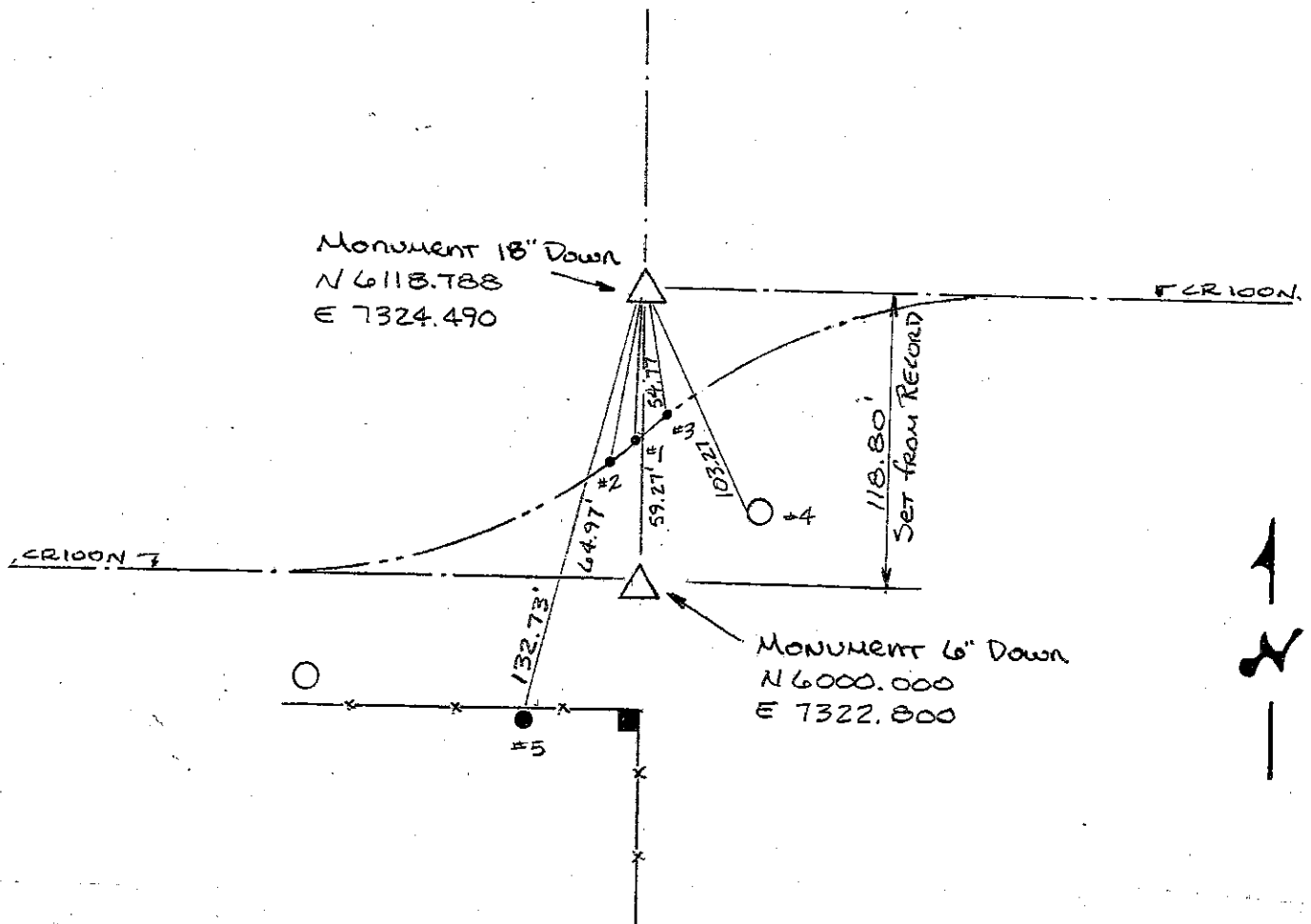
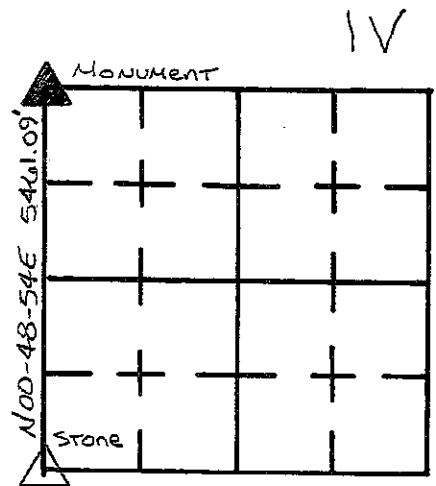
Inst. _____ Rod DRIDE / L JUSTICE

TYPE of MARKER MONUMENT Cond. JUST SET

METHOD of ESTABLISHMENT SET FROM TRAVERSE in BOOK 18 Pg 1

AREA PROBES FOR STONE none found. TRAVERSE ALSO RELATED to ISLEY FIELD BOOK 20 Pg 76. Monument Set.

IV
(1 of 1)



REFERENCE	DISTANCE	DESCRIPTION
1	59.27'	PK NAIL IN CENTER OF ROAD ± 6" WEST OF SECTION LINE
2	64.97'	PK NAIL IN CENTER OF ROAD ± 10' WEST OF Pt 1
3	54.77'	PK NAIL IN CENTER OF ROAD ± 10' EAST OF Pt 1
4	103.27'	PK NAIL 13" UP WEST SIDE RENC Pwp = 22353
5	132.73'	PK NAIL 21" UP NORTH SIDE ROUND WOOD BRACE POST

SECTION CORNER RECORD

SHELBY COUNTY, INDIANA

1Z
(1 of 2)

Sec. 31 T. 13 R. 6

DATE 4/19/84

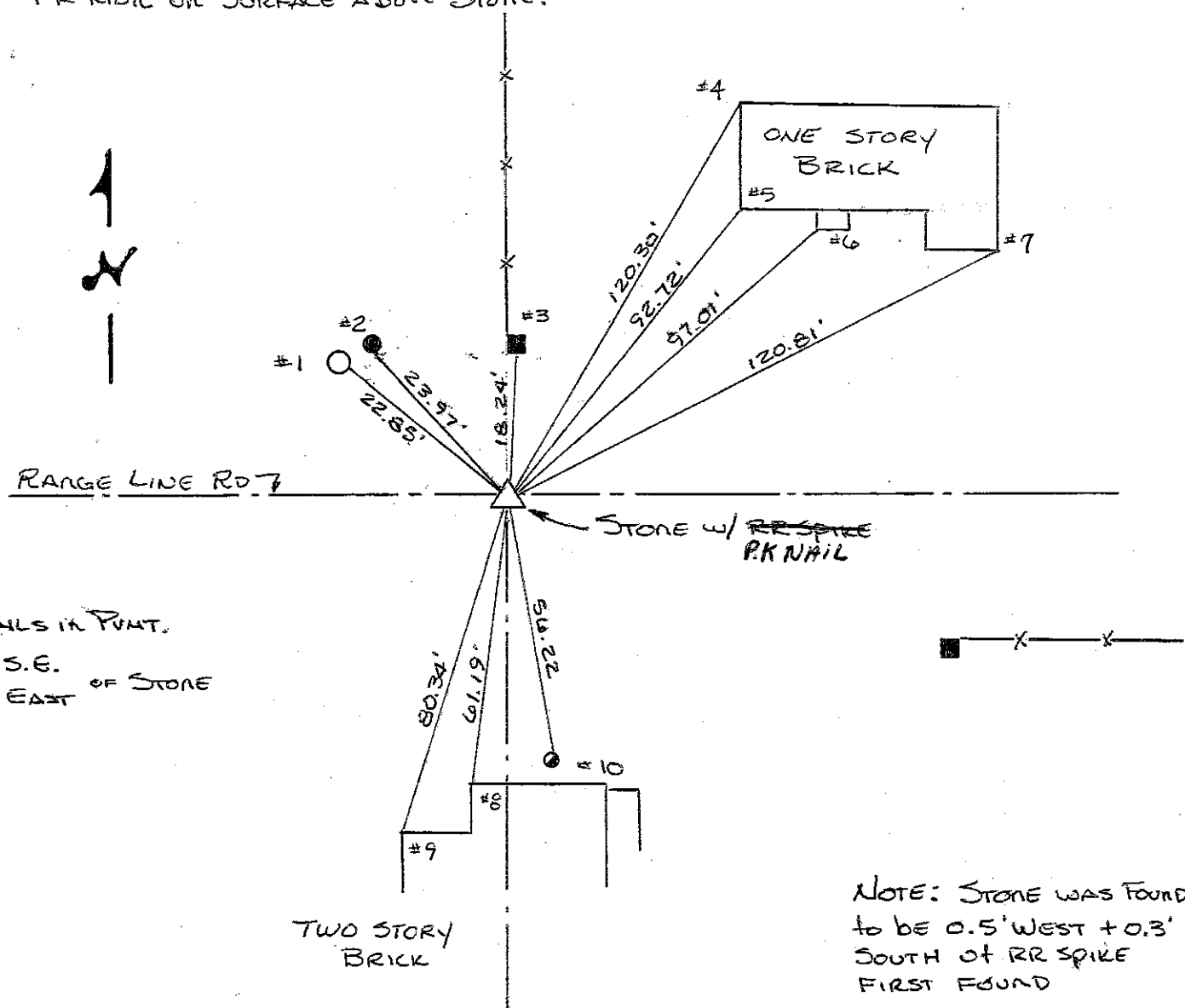
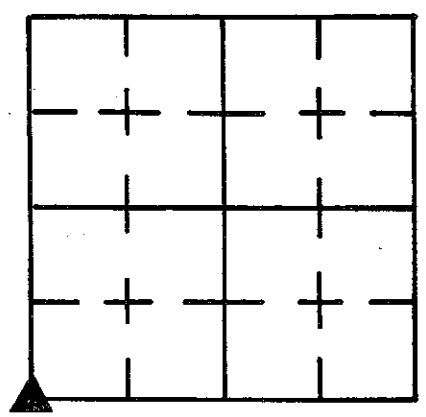
CREW P.C. L. MAY

Inst. Rod L. JUSTICE

TYPE of MARKER STONE Cond. GOOD

METHOD of ESTABLISHMENT FOUND RR SPIKE ON SURFACE, PLACED PK NAILS

3.0' DUE SOUTH + EAST OF SPIKE, DUG AND FOUND 10" X 12" STONE, 5" BELOW ROAD
PLACED CUT "X" ON HIGH POINT AND 4- RR SPIKE 9" N.-S.-E.-W. OF "X". PLACED
PK NAIL ON SURFACE ABOVE STONE.



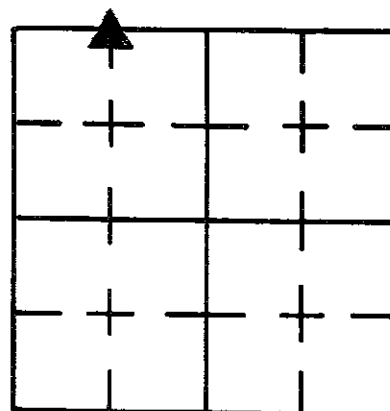
PK NAILS IN POINT.
2.70' S.E.
3.78' EAST
OF STONE

NOTE: Stone was found to be 0.5' WEST + 0.3' SOUTH of RR SPIKE FIRST FOUND

REFERENCE	DISTANCE	DESCRIPTION
1	22.85	PK NAIL 7" UP SE SIDE REMC PWP # 14646
2	23.97	PK NAIL 7" UP SOUTH SIDE SQUARE WOOD FENCE POST
3	18.24	PK NAIL 7" UP SOUTH SIDE SQUARE WOOD CORNER POST
4	120.30	NW CORNER 1 STORY BRICK HOUSE
5	92.72	SW CORNER " " " "
6	97.01	SW CORNER BRICK FOUNDATION OF PORCH
7	120.81	SE CORNER 1 STORY BRICK (GARAGE)
8	61.19	NORTH MOST WEST CORNER 2 STORY BRICK
9	80.34	WEST MOST NORTH CORNER OF CONC. FOUNDATION 2 STORY BRICK
10	56.22	NORTH OUTSIDE FACE OF WELL CASTING

SECTION CORNER RECORD SHELBY COUNTY, INDIANA

2A
(1 of 2)



Sec. 6 T. 13 R. 6

DATE 7/22/85

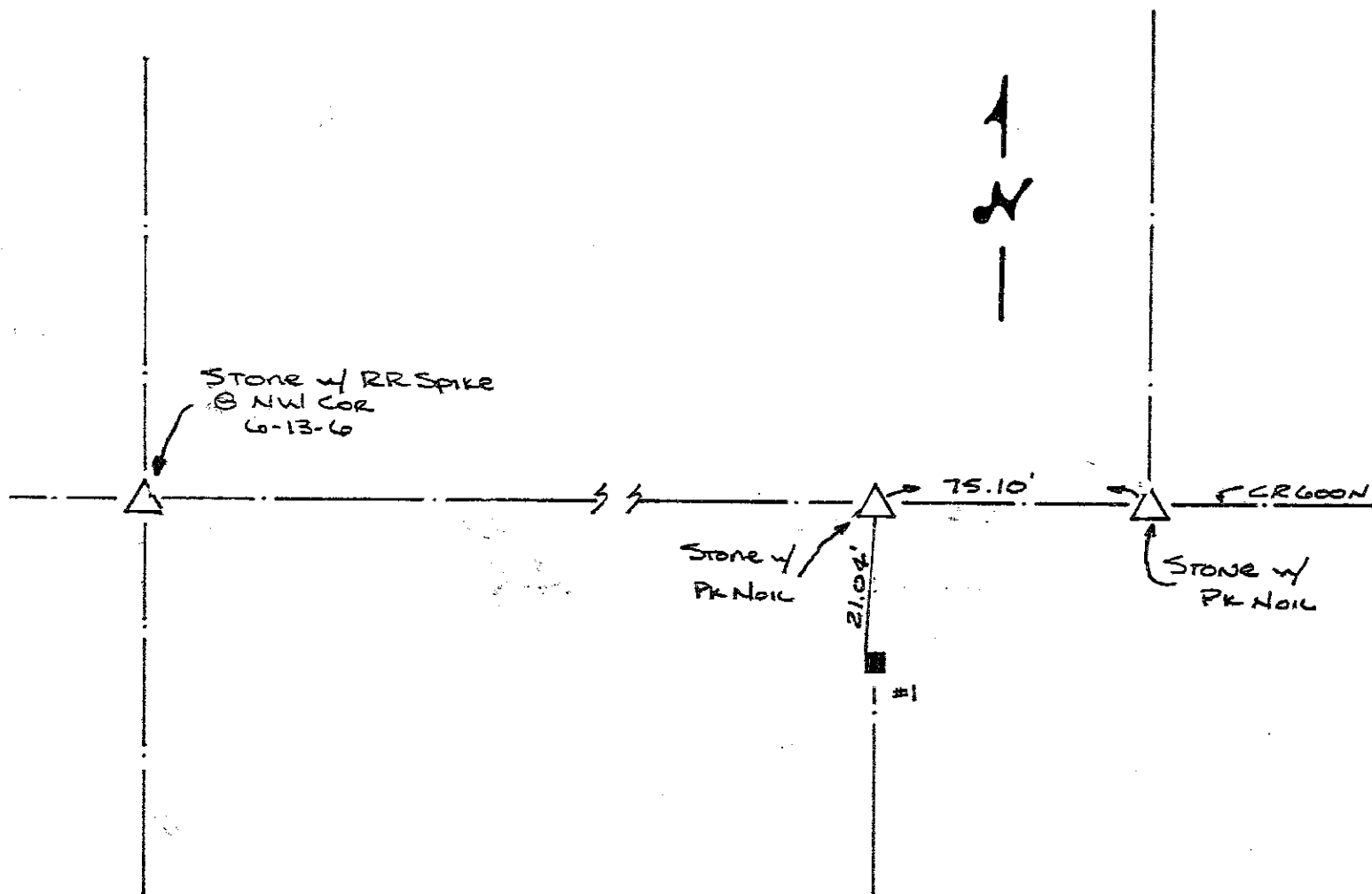
CREW P.C. L. May

Inst. D. RIVERS Rod SINCLAIR/PRICE

TYPE of MARKER Stone Cond. Good

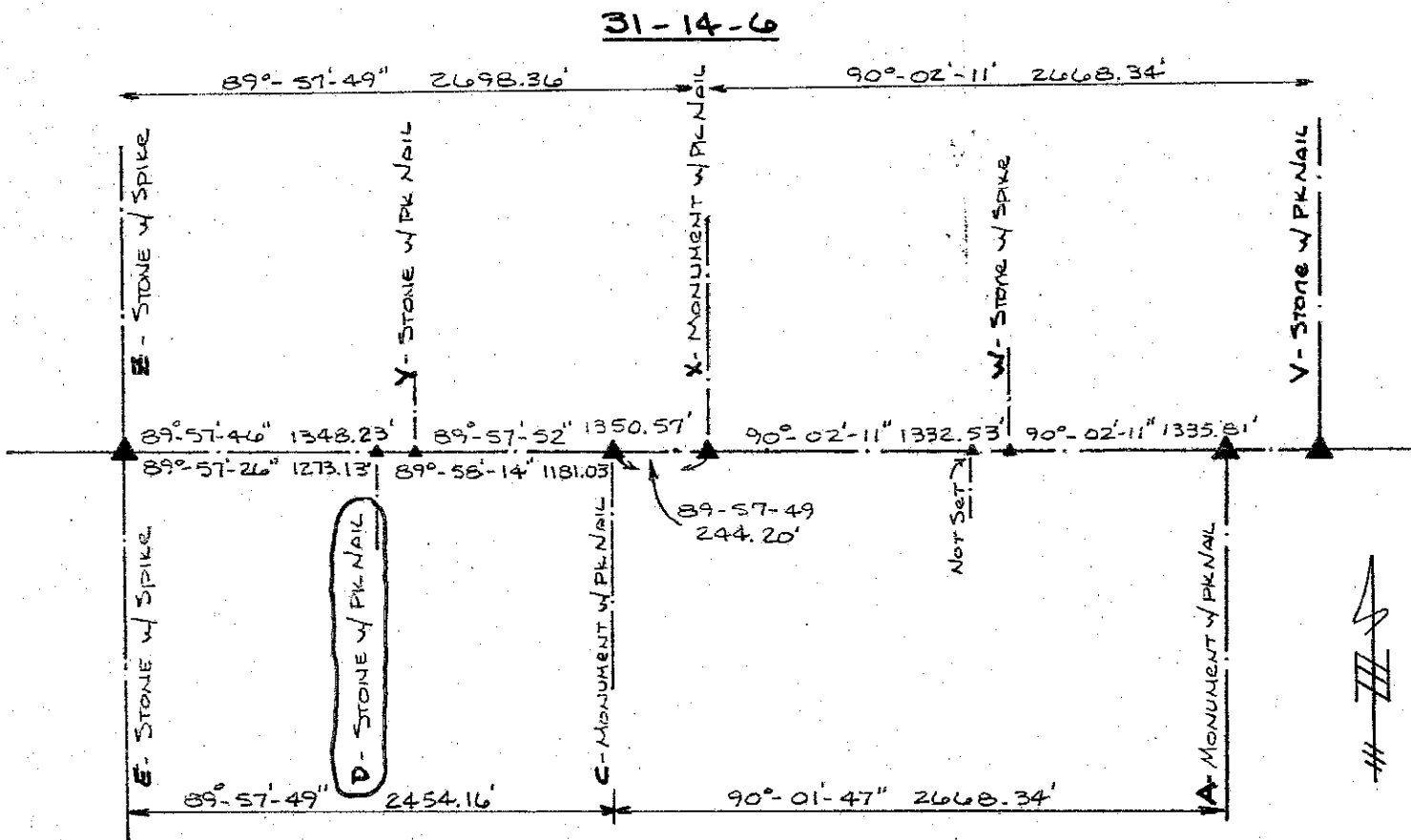
METHOD of ESTABLISHMENT NOTHING FOUND ON SURFACE, USING EXISTING POST ON SOUTH SIDE OF ROAD + @ ROAD DUG AND FOUND
(CONT'D ON BACK)

NOTE:
BOOK 24-18, COUNTY
SURVEYOR'S TRAVERSE



REFERENCE	DISTANCE	DESCRIPTION
1	21.04'	PK NAIL 11" UP N.W. SIDE SQUARE WOOD CORNER POST
Straddle	1.50'	PK NAIL IN POINT NORTH
Straddle	1.50'	PK NAIL IN POINT EAST

Stone just below pvmt. Found small cut NOTCH on top west side of Stone, set ties to this NOTCH. PLACED RR SPIKES even Distances N. + S. OF NOTCH just below top of Stone. PLACED PK Nail ABOVE NOTCH ON SURFACE. This Stone is apparently the stone set by Isley (BK 19-40) on line w/ Stone "Y" 31-14-6 and Stone "Z" 31-14-6, in line w/ Fence line to south and 1273.00' EAST of Stone "Z". By my measure this stone is 1273.13' EAST of A Stone FOUND for cor. "Z" by this office. Using existing points for "Y" + "Z" this stone is 0.15' NORTH of Line between "Y" + "Z" which I believe to be acceptable. Please Note by Isley's Description of Placement of Stone, some doubt exists as to it's correctness, since he makes no Reference to Locating Cor "C" of this Section and setting this corner AT EQUAL DIST. between Cor "C" & "E" AS PROPER PROCEDURE DICTATES.



6-13-6

Assumed Azimuth of $90^{\circ} 00' 00''$ E \rightarrow V 31-14-6

SECTION CORNER RECORD

SHELBY COUNTY, INDIANA

3A
(1 of 3)

Sec. 6 T. 13 R. 6

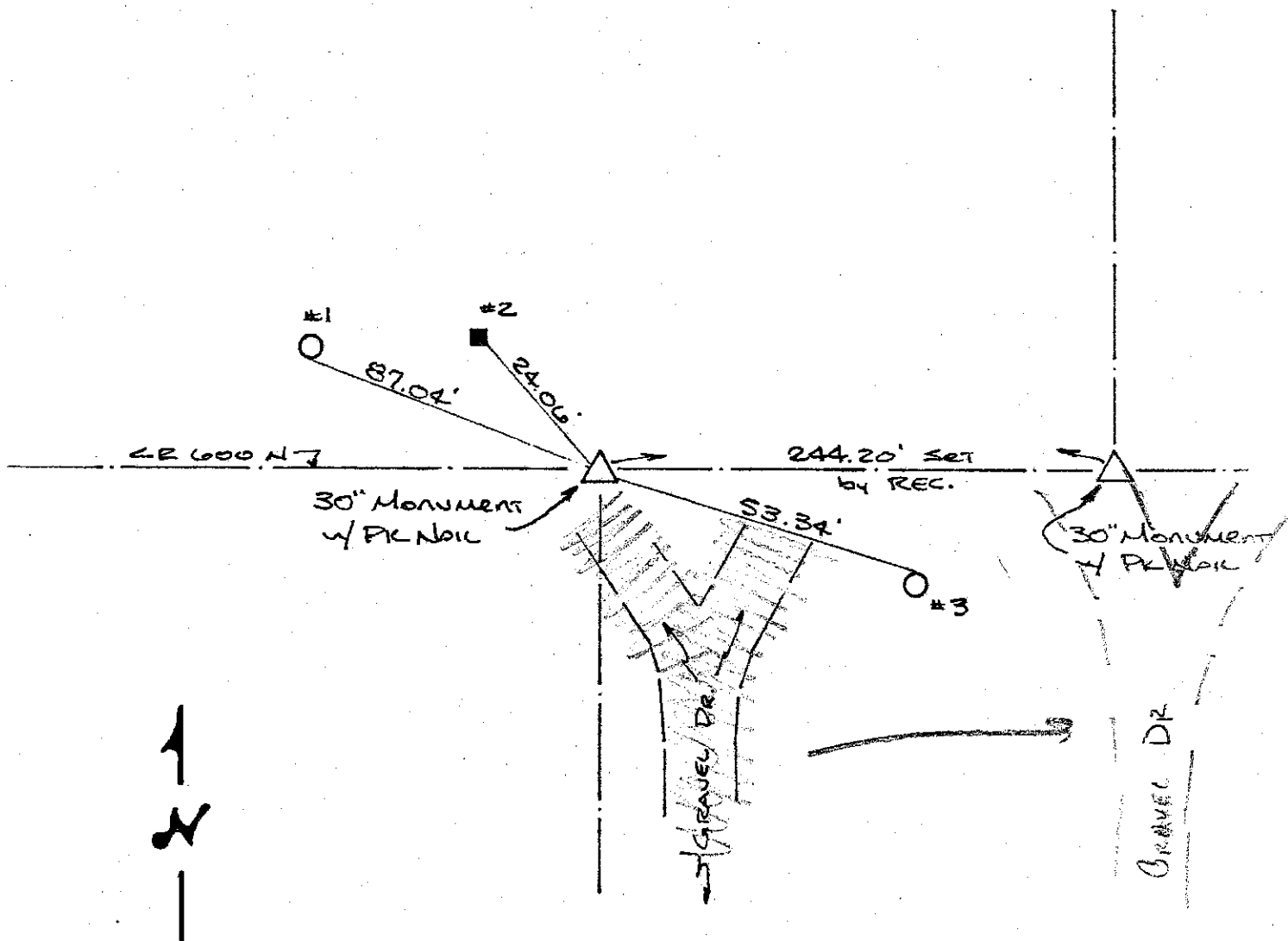
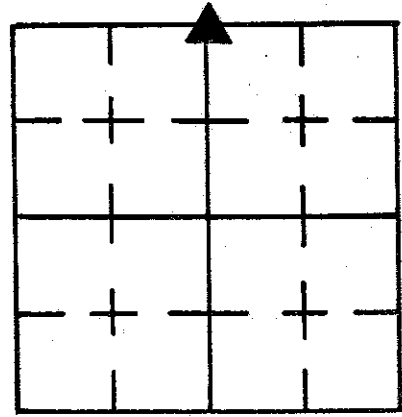
DATE 8/2/85

CREW P.C. D. Rivers

Inst. _____ Rod Smothers/Sinclair

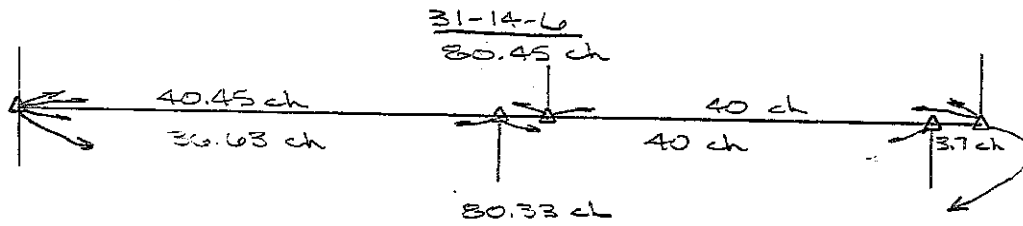
TYPE of MARKER 30" Monument Cond. Set

METHOD of ESTABLISHMENT by RECORD, Stone was set for this corner but None could be found, No Physical Evidence or Deed call for



REFERENCE	DISTANCE	DESCRIPTION
1	87.04'	PK Nail 7" UP South Side Utility Pole
2	24.06'	PK Nail 6" UP S.E. Side Square wood Mail Box Post
3	53.34'	PK Nail 13" UP North Side REMC Pwp # 02636
Straddle	1.00'	PK Nail in Point North
Straddle	1.00'	PK Nail in Point East

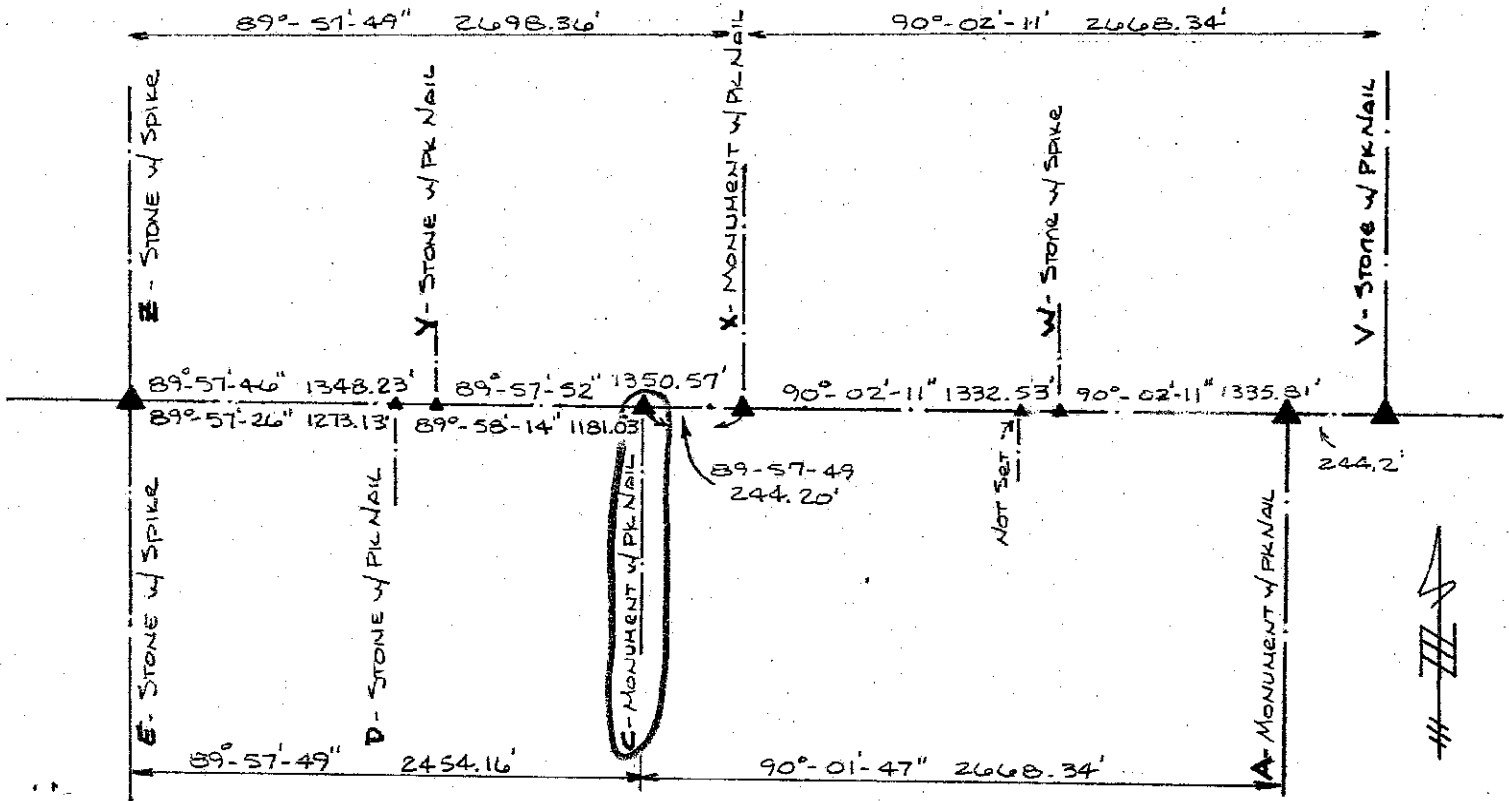
this corner. DUG AT BOTH THE PROPORTED DISTANCE, USING RECORD DIST. AND ACTUAL DIST. OF SECTION LINE, AND DOUBLED DISTANCE USING STONES FOUND AT CORNERS "E" & "D". NOTHING FOUND AT EITHER. NOTE THAT Stone "D" FOUND WAS SET BY ISLEY (BK 19-40), USING ONLY THE FENCE LINE to SOUTH AS EVIDENCE AS FAR AS DIST. E-W IS CONCERNED. HE MAKES NO REFERENCE TO FINDING THIS Stone ("C") AND CORRECTLY SETTING 1/4 1/4 AS CORRECT PROCEDURES DICTATE, thus THROWING DOUBT ON THE CORRECTNESS of that Stone ("D"). In the opinion of J. Whitlock, Surveyor of Shelby County, that the best evidence of the intent of the original survey is SATISFIED BY SETTING THIS CORNER AS FOLLOWS: Upon ESTABLISHING Cor "X" of 31-14-6, this corner ("C" 6-13-6) should be SET AT THE SAME RECORD JOG DISTANCE THAT IS CALLED FOR BETWEEN Cor "A" 6-13-6 AND Cor "V" 31-13-6, BEING 244.20', AND ON LINE OF Cor "X" AND Cor "3" OF 31-14-6. THIS WOULD SATISFY THE ORIGINAL INTENT OF SETTING BOTH 1/4 CORNERS AT 40 chains West of each respective SECTION CORNER, thus CREATING THE SAME AMOUNT OF JOG AT THE 1/4 CORNERS. NOTING ALSO THE RECORD SHOWS THAT THE RECORD DISTANCES OF EACH RESPECTIVE SECTION LINE ARE NOT EQUAL BY 0.12 chains = 7.92', see sketch:



His feeling is that the South Line of Sect 31-14-6 should be the controlling line, since it is PART OF THE ORIGINAL Township Line Ran out for subdivision occurred, or the North Line of 6-13-6 was Ran into it.

We THEREFORE SET A temp. point for Cor "C" 6-13-6 AND DUG A 3 1/2' x 3 1/2' hole centered on the point but found NOTHING. SET 30" Monument 3" below SURFACE w/ PK NAIL SET ABOVE ON POINT. AS DESC. ABOVE

31-14-6

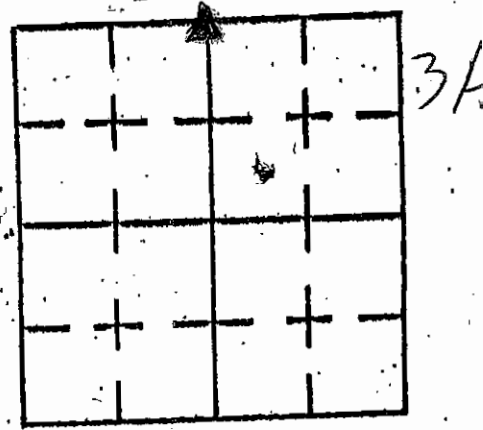


6-13-6

ASSUMED AZMUTH OF 90°-00'-00" E → V 31-14-6

SECTION CORNER RECORD SHELBY COUNTY, INDIANA

3A
(3 of 3)



Sec. 6 T. 13 R. 6

DATE 2/5/03

CREW P.C. TOM SIPES

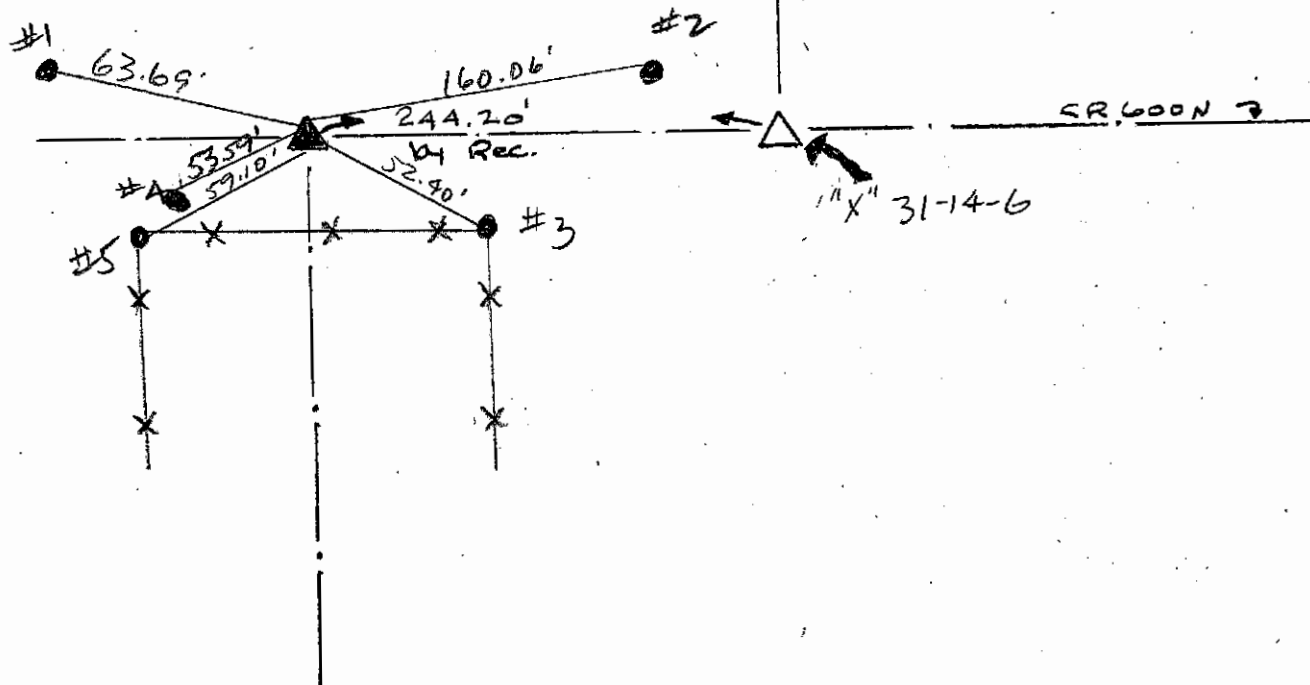
Inst. _____ Rod _____

TYPE of MARKER 30" MONUMENT Cond. _____

METHOD of ESTABLISHMENT PER OLD COUNTY RECORDS & RECENT

SURVEY BY T. SUMERFORD L.S.

ACCORDING TO RECORDS OF AUG 1985 - 30" MONUMENT WAS BURIED @ 3" BELOW ROAD LEVEL. DUG @ 8" DOWN INTO ASPHALT & LOCATED SAID MONUMENT - LEFT UNCOVERED.

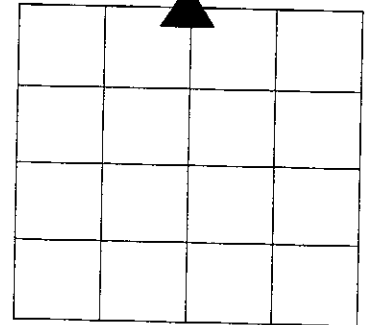


REFERENCE	DISTANCE	DESCRIPTION
1	63.69'	PK NAIL 15" UP SO. SIDE UTILITY POLE
2	160.06'	PK NAIL UP SO. SIDE UTILITY POLE
3	52.40'	PK NAIL 15" UP NORTH SIDE CORNER POST
4	53.59'	PK NAIL @ 12" UP NW SIDE REMC POLE 017679
5	59.10'	PK NAIL @ 15" UP NORTH SIDE CORNER POST

SECTION CORNER RECORD
SHELBY COUNTY, INDIANA
Sec. 18 T. 13N R. 6E

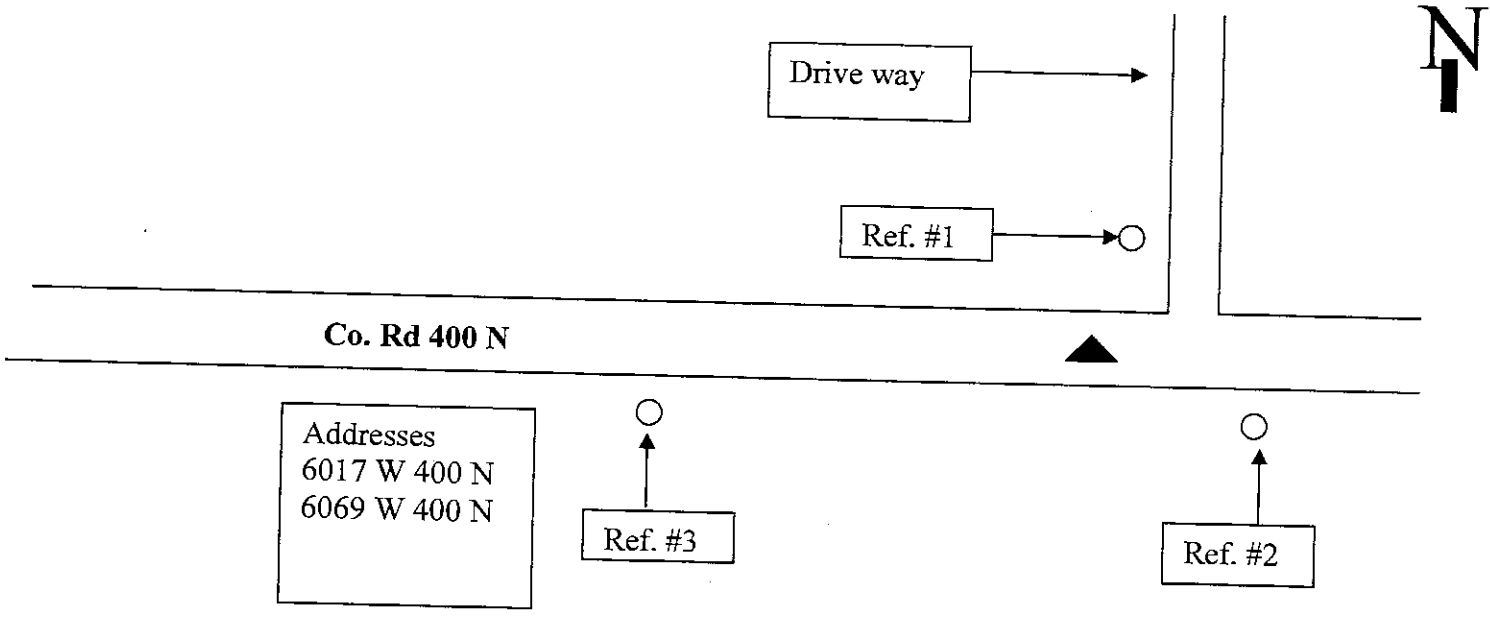
DATE: 09/17/2007
CREW: Taylor Sumerford / Clifton Droddy (04/29/08)
OLD RECORD REF:GPS
MARKER TYPE: Highway Monument / New

Ref. No. 03J



Method of Establishment: To be placed at location of 1/4 sec. As based on Isley's location see Isley's Book 18 Page 63 Note: this location is 45 Feet west of former location of corner. Corrected corner is 0.69 Chain west of previously accepted 1/4 Corner. Results holding 45.54 Feet West of property Line/occupation line that was previously perpetuated as 1/4 Corner
SEE REVERSE SIDE !!!

W. to London Rd and East to Co Rd. 550 W



Addresses
6017 W 400 N
6069 W 400 N

Drawing Not To Scale

REF #	DISTANCE	DESCRIPTION
#1	59.85 Ft	Cinergy utility pole # SHI 590-80 Surveyor washer 18 in up
#2	55.90 Ft	Cinergy utility pole #SHI 589 (#47 above this) washer 18 in up
#3	160.25 Ft.	Cinergy utility pole #SHI 591 Surveyor washer 18 in up

GEODETTIC INFORMATION
Datum: NAD83 (CORS96)

GPS REF. Taylor Sumerford	<p align="center">DISCLAIMER</p> <p>The section corner coordinates annotated hereon have been obtained with RTK GPS methods by personnel of Shelby County Surveyor. No guarantee is made to the correctness or accuracy of these values and they have been provided for recovery and verification purposes only. The Shelby County Surveyor's Office will not be held liable for errors or negligence in part by the surveyor who does not physically determine the location of section lines perform in compliance with Indiana Title 865, Article 1, Rule 12-10 of the Administration Code. These coordinates will have no legal weight of authority unless monument and all its accessories have been obliterated.</p>
DATE: 12/08/14	
BY: Taylor Sumerford	
NORTHING: 1578941.22	
EASTING: 260786.40	

OVER

SEL. 18-13-6

SCALE FACTOR
0.9999382

STATE PLANE COORDINATES

PK 10
CONC.

PK 11
CONC.

Co. D.D. 460N 1578941.22
260786.40
N87°40'31"E

N87°34'01"E

1579055.49
263475.93

1578839.02
258269.21

2519.26

PK 11
CONC. 2691.95

N00°18'16"W

225692

N00°34'06"W

2690.22

N00°41'02"W

2700.89

1576251.12
260813.09

2531.82

2697.07

1576143.84
258283.53

S87°34'17"W

SHELBY Co. March S87°47'50"W

1576354.78
263508.16
5/8" REBAR

FALLS IN
OPEN FIELD

N00°18'16"W

225692

N00°34'04"W

2702.03

N00°52'05"W

2696.85

2544.01

2695.66

N87°44'04"E

N87°41'10"E

1573448.66
258297.85
STONE

Co. D.D. 300N 1573549.220

1573658.05

260839.870
NAG. NAIL BY
JEFF POWELL

263533.33
PK NAIL
OVER STONE

NOTE COR. SET BY
JOHN WHIT LOUF
IS N87°30'03"E
36.69'

CLIP,

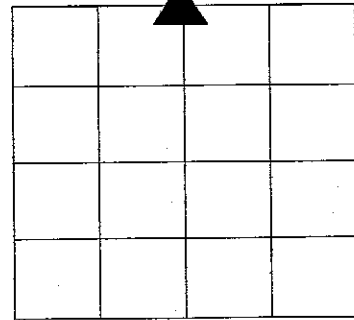
SEE MY NOTE ON THE 2ND SHEET.

TALUDR

**SECTION CORNER RECORD
SHELBY COUNTY, INDIANA
Sec. 18 T. 13N R. 6E**

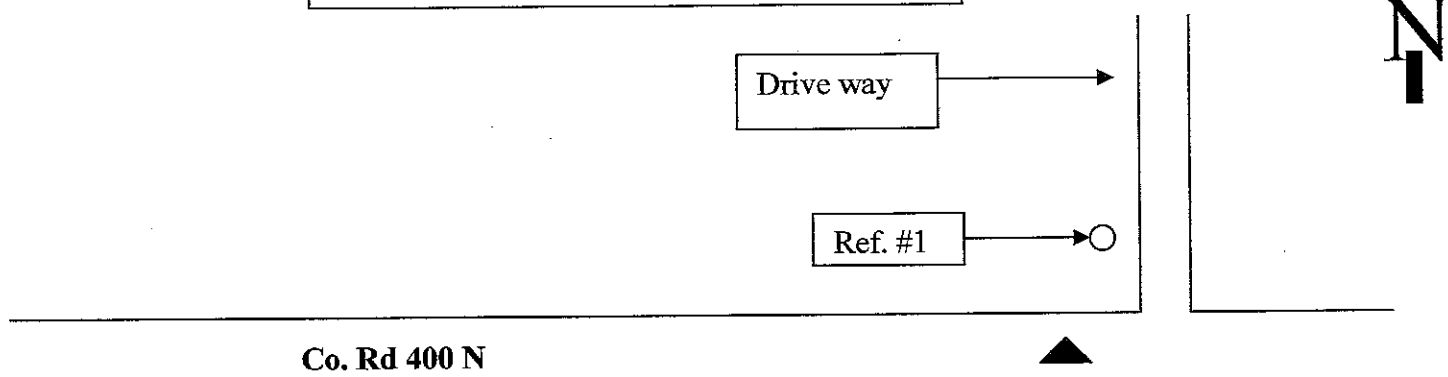
DATE: 09/17/2007
CREW: Taylor Sumerford / Clifton Droddy (04/29/08)
OLD RECORD REF:GPS
MARKER TYPE: Highway Monument / New

Ref. No. 03J

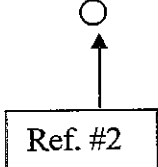
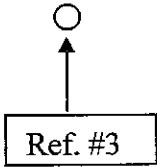


Method of Establishment: To be placed at location of 1/4 sec. As based on Isley's location see Isley's Book 18 Page 63 Note: this location is 45 Feet west of former location of corner. Corrected corner is 0.69 Chain west of previously accepted 1/4 Corner. Results holding 45.54 Feet West of property Line/occupation line that was previously perpetuated as 1/4 Corner
SEE REVERSE SIDE !!!

W. to London Rd and East to Co Rd. 550 W



Addresses
6017 W 400 N
6069 W 400 N



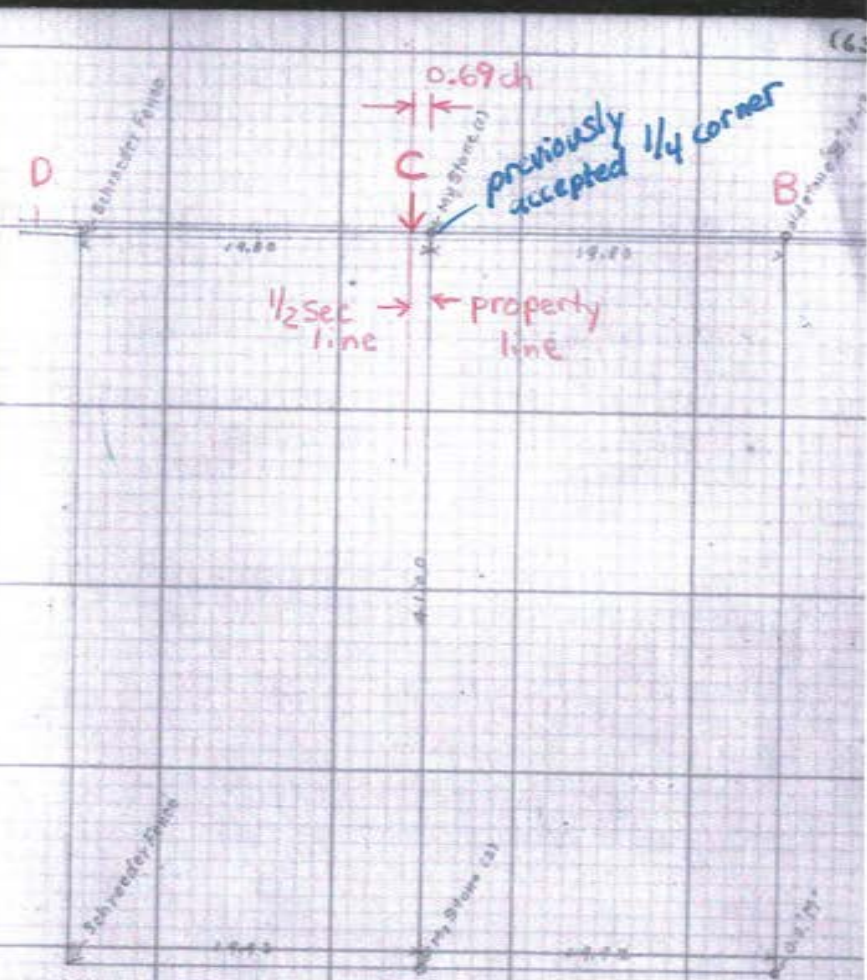
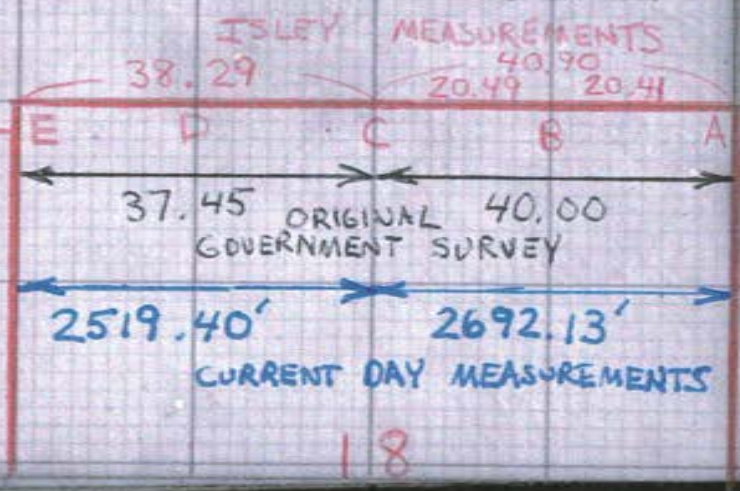
Drawing Not To Scale

REF #	DISTANCE	DESCRIPTION
#1	59.85 Ft	Cinergy utility pole # SHI 590-80 Surveyor washer 18 in up
#2	55.90 Ft	Cinergy utility pole #SHI 589 (#47 above this) washer 18 in up
#3	160.25 Ft.	Cinergy utility pole #SHI 591 Surveyor washer 18 in up

**GEODETIC INFORMATION
Datum: NAD83 (CORS96)**

GPS REF.	DISCLAIMER
DATE:	The section corner coordinates annotated hereon have been obtained with RTK GPS methods by personnel of Shelby County Surveyor. No guarantee is made to the correctness or accuracy of these values and they have been provided for recovery and verification purposes only. The Shelby County Surveyor's Office will not be held liable for errors or negligence in part by the surveyor who does not physically determine the location of section lines perform in compliance with Indiana Title 865, Article 1, Rule 12-10 of the Administration Code. These coordinates will have no legal weight of authority unless monument and all its accessories have been obliterated.
BY:	
NORTHING:	
EASTING:	

(63) March 12, 1913 Survey for Bert Totten & Adam Schroeder
 1 Found stone "A" 18-13-6, from which anch Post S. 27 1/2
 2 & anch post N. 30 1/2. Set Flag (1) N. 15 Chain W. along Road
 3 26.41 To Stone "B", 8" under, from which anch Post S. 28. Flag (2) N. 15
 4 66.01 Schroeder's Fence, runs S.
 5 79.17 Stone 4" under, from which anch Post S. 29. Set Flag (3) N. 15
 6 Flagged line of Flags (1), (2) & (3) & at 19.70 W. of B's
 7 19.80 E. of Schroeder Fence on Flag line Set Pin (U) 1/5 I. of
 8 Pin (U) Set Stone (U) from which East gate post N. 65 40' W. A.
 9 This Stone is 45.54' East of C (45.54' East of C)
 10 Found Stone "L" 18-13-6 at surface of W. side of Log. To S. of W. Cor.
 11 of rail fence. Set Flag (4) N. 45. Found Stone "M", from
 12 which anch Post N. 100. Set Flag (5) N. 45. From "M" Chain W.
 13 39.84 To Park East fence, continuation of Schroeder Fence, (Set
 14 line 4 above). Flagged line of flags N. 100 to Point
 15 19.92 W. of "M" = 1992 E. of Park's Fence, where I set Stone (9)
 16 in E. & W. Partition Fence line. 56 3. of flag line, from which
 17 51.5. 5. 05. This Stone is set, 103.2 of Line "L" "M" to be in line of
 18 Partition fence. From Stone (2) Chained North.
 19 30.00 + set Pole
 20 22.60 To S. Bank of Dry Park
 21 41.00 To Stone (U). Stones (U) & (V) mark ends of line
 between Adam Schroeder & Bert Totten.



results holding 45.54' west of property line / occupation line that was previously perpetuated as 1/4 corner

GOVERNMENT PRORATE : 2519.97' - 2691.56

ISLEY PRORATE : 2519.88' - 2691.65

SECTION CORNER RECORD

SHELBY COUNTY, INDIANA

Sec. 18 T. 13 R. 6

DATE 1/1

CREW P.C. L. May

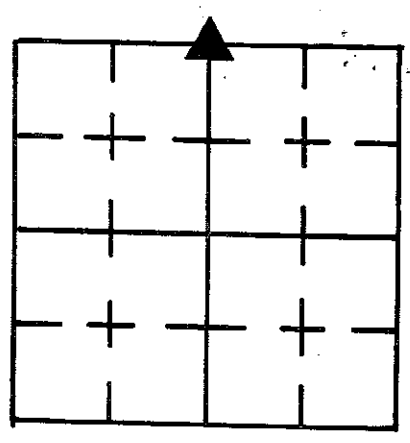
Inst. _____ Rod L. DOWLER

TYPE of MARKER _____ Cond. _____

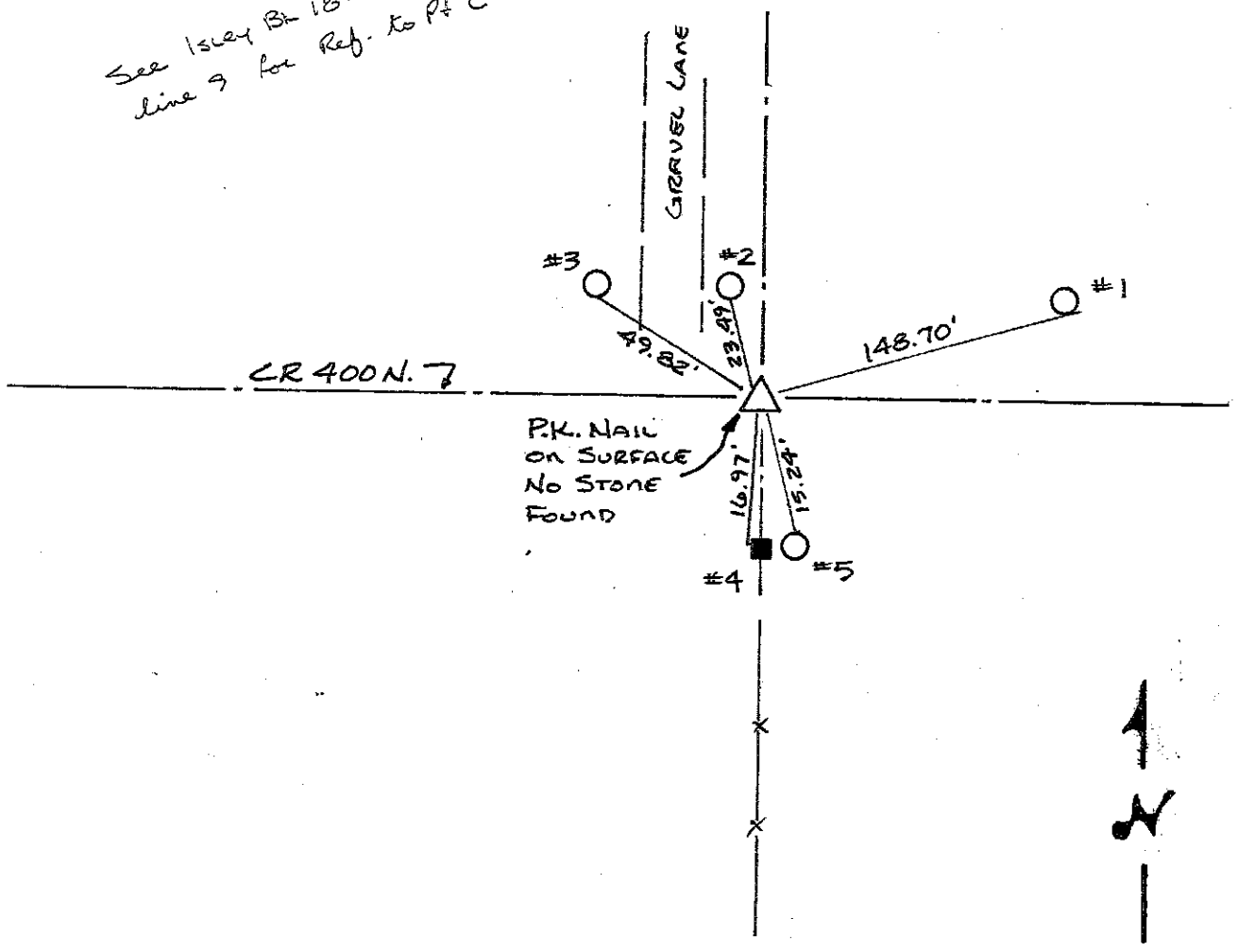
METHOD of ESTABLISHMENT Found PK Nail SET by J. WHITLOCK SURVEY

OF S. PARKER FARM, DUG 2 1/2 ft² HOLE AND PROBED 3' EACH SIDE OF HOLE, NOTHING FOUND, REPLACED PK NAIL TO ORIGINAL LOCATION.

3J
(5 of 5)



*See Isley Bk 18-63
line 9 for Ref. to Pt "C"*



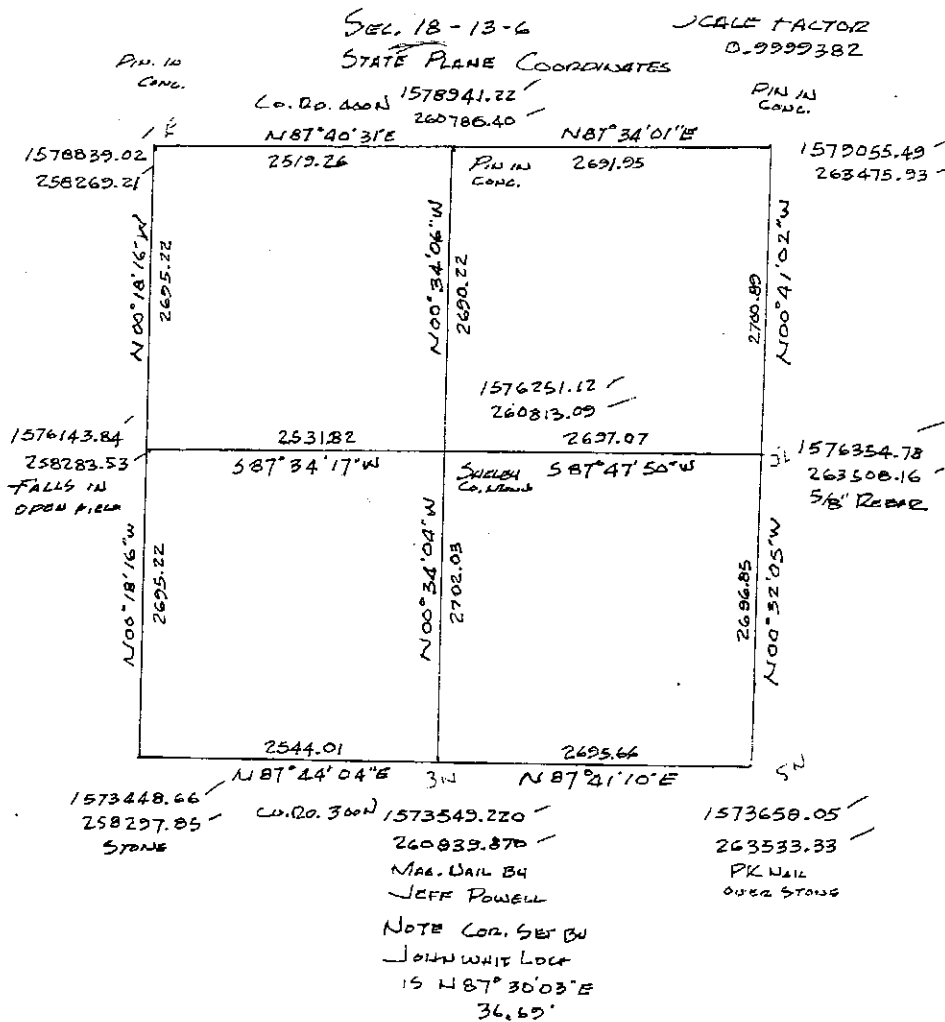
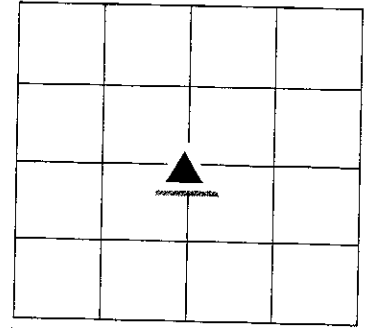
REFERENCE	DISTANCE	DESCRIPTION
1	148.70	PK NAIL SOUTH SIDE UTILITY POLE #50 18" UP
2	23.49	PK NAIL SOUTH SIDE UTILITY POLE #51 18" UP
3	49.82	PK NAIL SOUTH SIDE FWP # 40-E13 3" UP
4	16.97	PK NAIL WEST SIDE SQUARE WOOD CORNER POST 12" UP
5	15.24	PK NAIL NORTH SIDE FWP # E2-1 8" UP
STRADDLE	2.0'	S.W. P.K. NAIL in PVMT.
STRADDLE	2.0'	S.E. P.K. NAIL in PVMT.

SECTION CORNER RECORD
SHELBY COUNTY, INDIANA
S. 18 T. 13N R. 6#

03L Ref. No.

DATE: 12/01/2014
CREW: T. Sumerford
OLD RECORD REF: Isley Records Book 18 page 63
MARKER TYPE: Stone

SEE NOTE ON REVERSE SIDE



REF #	DISTANCE	DESCRIPTION

GEODETIC INFORMATION
Datum: NAD83 (CORS96)

GPS REF.	DISCLAIMER
DATE: 12/01/2014	The section corner coordinates annotated hereon have been obtained with RTK GPS methods by personnel of Shelby County Surveyor. No guarantee is made to the correctness or accuracy of these values and they have been provided for recovery and verification purposes only. The Shelby County Surveyor's Office will not be held liable for errors or negligence in part by the surveyor who does not physically determine the location of section lines perform in compliance with Indiana Title 865, Article 1, Rule 12-10 of the Administration Code. These coordinates will have no legal weight of authority unless monument and all its accessories have been obliterated.
BY: T. SUMERFORD	
NORTHING: 1576251.12	
EASTING: 260813.09	

To perform the survey required the establishment of the aforementioned Southeast quarter. Until recently the Office of Shelby County Surveyor had ties of all four corners of said quarter and these ties had been used by surveyors including this surveyor in the past throughout the section. However, in performing a survey in the Northwest corner of the section it was discovered that a stone recovered in the 1980's at what was thought to be the center of the section had been placed by County Surveyor Isley in March of 1913 and noted in his Field Book 18 Page 63 on file in the Office of Shelby County Surveyor was in fact placed at the midpoint of the line running from the Northeast corner of the West half of the Southeast quarter to the Northwest corner of the East half of the Southwest quarter of the section. Since Section 18 is a fractional section with the West half of the section being considerably smaller, this essentially caused the stone as accepted as correct in the 1980's to be approximately 39 feet East of the true position of the center of the section as defined by surveying principles. Furthermore the position of the stone was used to set the South quarter corner (our Southwest corner of the Southeast quarter) of Section 18 as described in the Shelby County Tie Records of this period. This surveyor in his Role as Shelby County Surveyor along with former County Surveyor, Jeffrey Powell has reset monuments at the amended positions for the center of section and South quarter corner and wish the above to be known henceforth. For the record, the South quarter corner was placed by proportional measurement to the original field notes from stones of record at the Southeast and Southwest corners of Section 18. For the center of section the field notes of County Surveyor Isley were used to place a Shelby County Monument at the position West of his stone corner. For the Southeast corner of the Southeast quarter a record stone was recovered and for the Northeast corner of the Southeast quarter a 5/8 inch rebar agreeing with county ties was recovered.

CLIF,

IF YOU CAN ATTACH THIS NOTE TO THE CENTER
OF THE SEC. 8 S¹/₄ COR. IT MAY EXPLAIN TO OTHERS
THE REASON FOR AMENDING POSITIONS OF SAME.

Taylor

SECTION CORNER RECORD

SHELBY COUNTY, INDIANA

Sec. 18 T. 13 R. 6

DATE 6 / 22 / 83

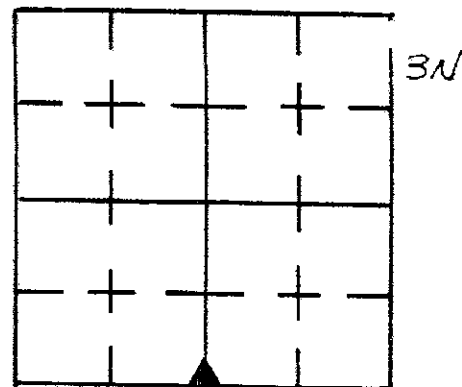
CREW P.C. L. May

Inst. Rod K Burns

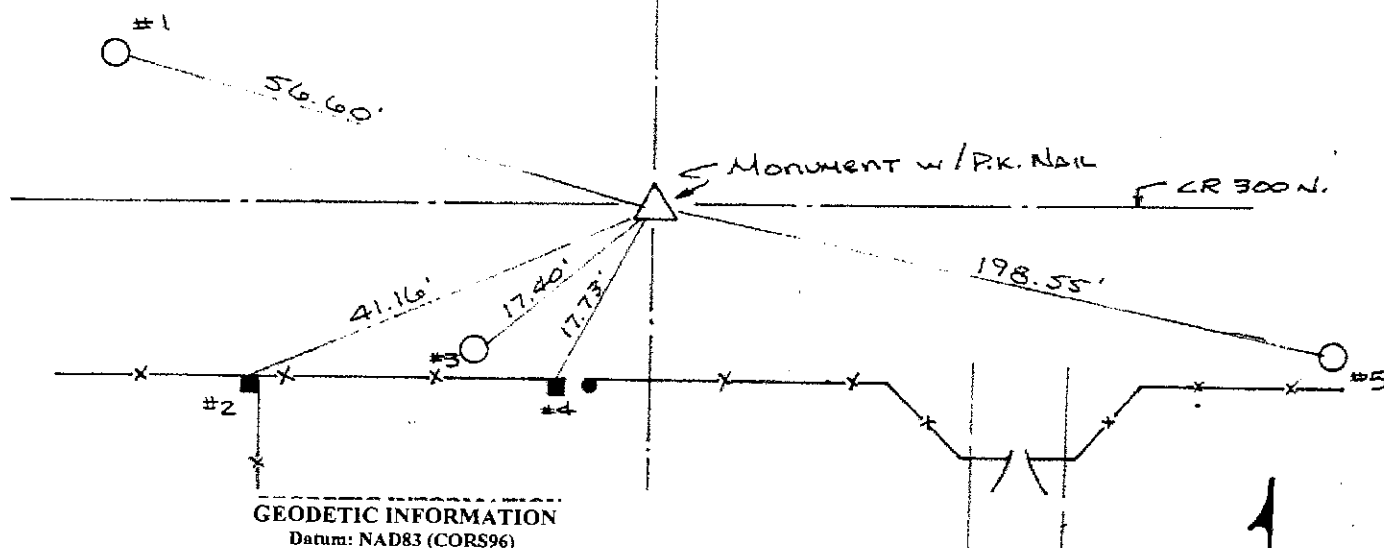
TYPE of MARKER Monument Cond. JUST SET

METHOD of ESTABLISHMENT No EVIDENCE OF LOCATION FOUND, DUG IN

3N
(1 of 5)



3 PLACES, ① PROPORTION DISTANCE USING RECORD LENGTH OF SOUTH LINE OF SECTION COMPARED TO THE ACTUAL DISTANCE ② PROLONGATION OF THE CENTER LINE OF SECTION USING PK NAIL FOUND 1 MILE NORTH AND STONE FOUND ③ CENTER OF SECTION, AND AT A GOOD 1/4 MILE DISTANCE EAST OF A FENCE LINE AND CONC. CORNER POST WHICH BY DEED IS CALLED OUT TO BE THE W. LINE OF THE E/2 OF THE SW/4 18-13-6; NO STONE WAS FOUND AT ANY LOCATION. MONUMENT WAS SET AT THE GOOD 1/4 MILE DISTANCE AS DESCRIBED IN PROCEDURE 3 SINCE IT WAS DECIDED BY JOHN WHITLOCK U.S. COUNTY SURVEYOR TO BE THE BEST EVIDENCE AVAILABLE. E OF ROAD WAS USED FOR ALIGNMENT NORTH-SOUTH.



GEODETIC INFORMATION
Datum: NAD83 (CORS96)

GPS REF. X corner
Taylor Sumerford
DATE: Received
12/01/2014
BY: Entered 12/15/2014
CDroddy
NORTHING:
1573549.220
EASTING:
260839.870

DISCLAIMER

The section corner coordinates annotated hereon have been obtained with RTK GPS methods by personnel of Shelby County Surveyor. No guarantee is made to the correctness or accuracy of these values and they have been provided for recovery and verification purposes only. The Shelby County Surveyor's Office will not be held liable for errors or negligence in part by the surveyor who does not physically determine the location of section lines perform in compliance with Indiana Title 865, Article 1, Rule 12-10 of the Administration Code. These coordinates will have no legal weight of authority unless monument and all its accessories have been obliterated.

REFERENCE	DISTANCE	DESCRIPTION
1	56.60	PK NAIL EAST SIDE UTILITY POLE #3 9" UP
2	41.16	PK NAIL NORTH SIDE WOOD CORNER POST 6" UP
3	17.40	PK NAIL N.E. SIDE UTILITY POLE 9" UP
4	17.73	LINK FENCE 9" UP PK NAIL NORTH SIDE WOOD FENCE POST JUST BEFORE IT MEETS CHAIN
5	198.55	PK NAIL WEST SIDE UTILITY POLE "D-3 12" UP
STRADDLE	3.00	PK NAIL SET IN PUNT N.W
"	3.06	PK NAIL SET IN PUNT N.E.

OVER

SEL. 18-13-6
STATE PLANE COORDINATES

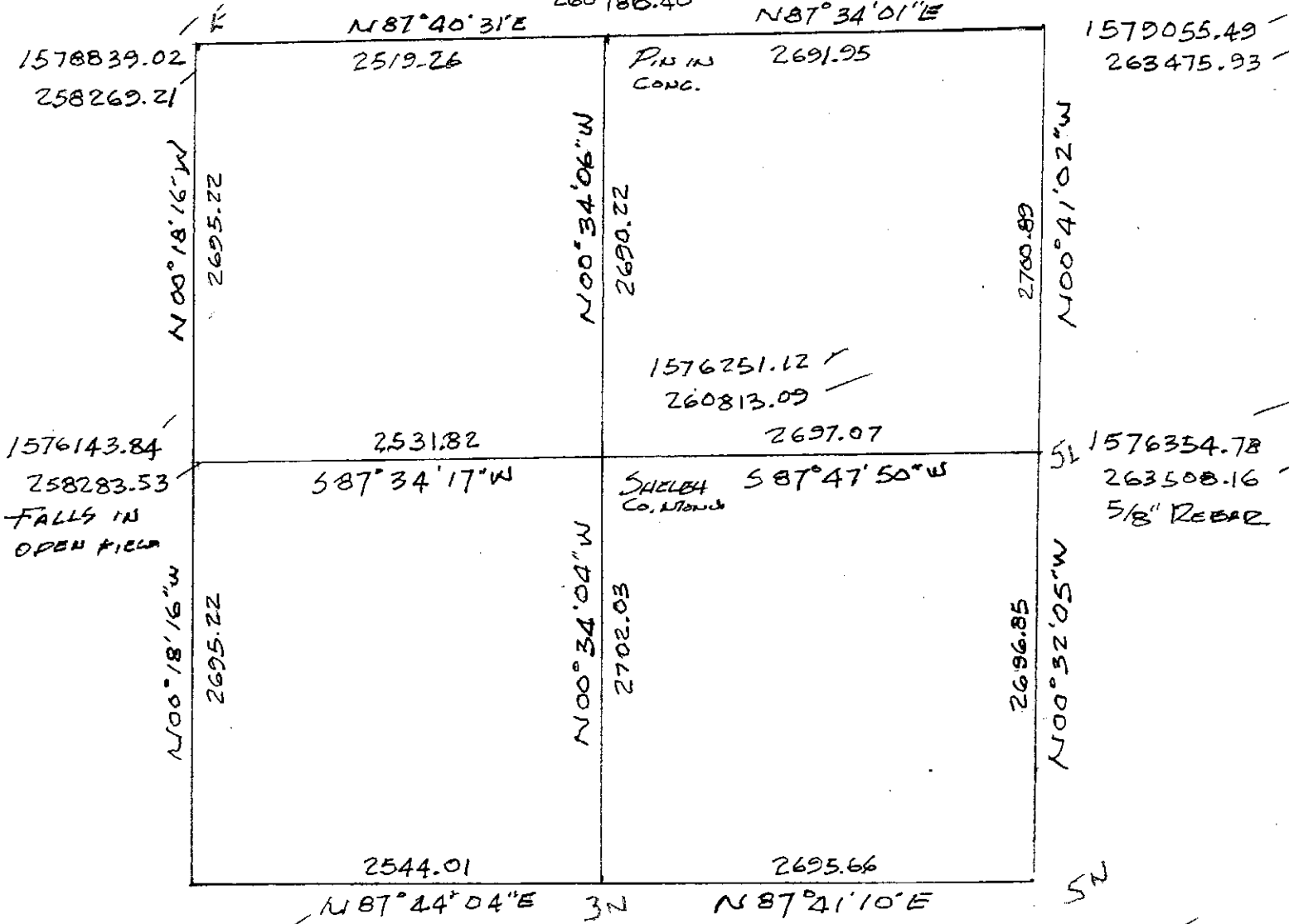
SCALE FACTOR
0.9999382

PIN IN
CONC.

C.O.D. 460N 1578941.22
260786.40
N87°40'31"E

PIN IN
CONC.

N87°34'01"E



1573448.66
258297.85
STONE

C.O.D. 300N 1573549.220
260839.870
NAG. NAIL BY
JEFF POWELL

1573658.05
263533.33
PK NAIL
OVER STONE

NOTE COR. SET BY
JOHN WHITE LOCK
IS N87°30'03"E
36.69'

CLIP,

SEE MY NOTE ON THE 200 SHEET.

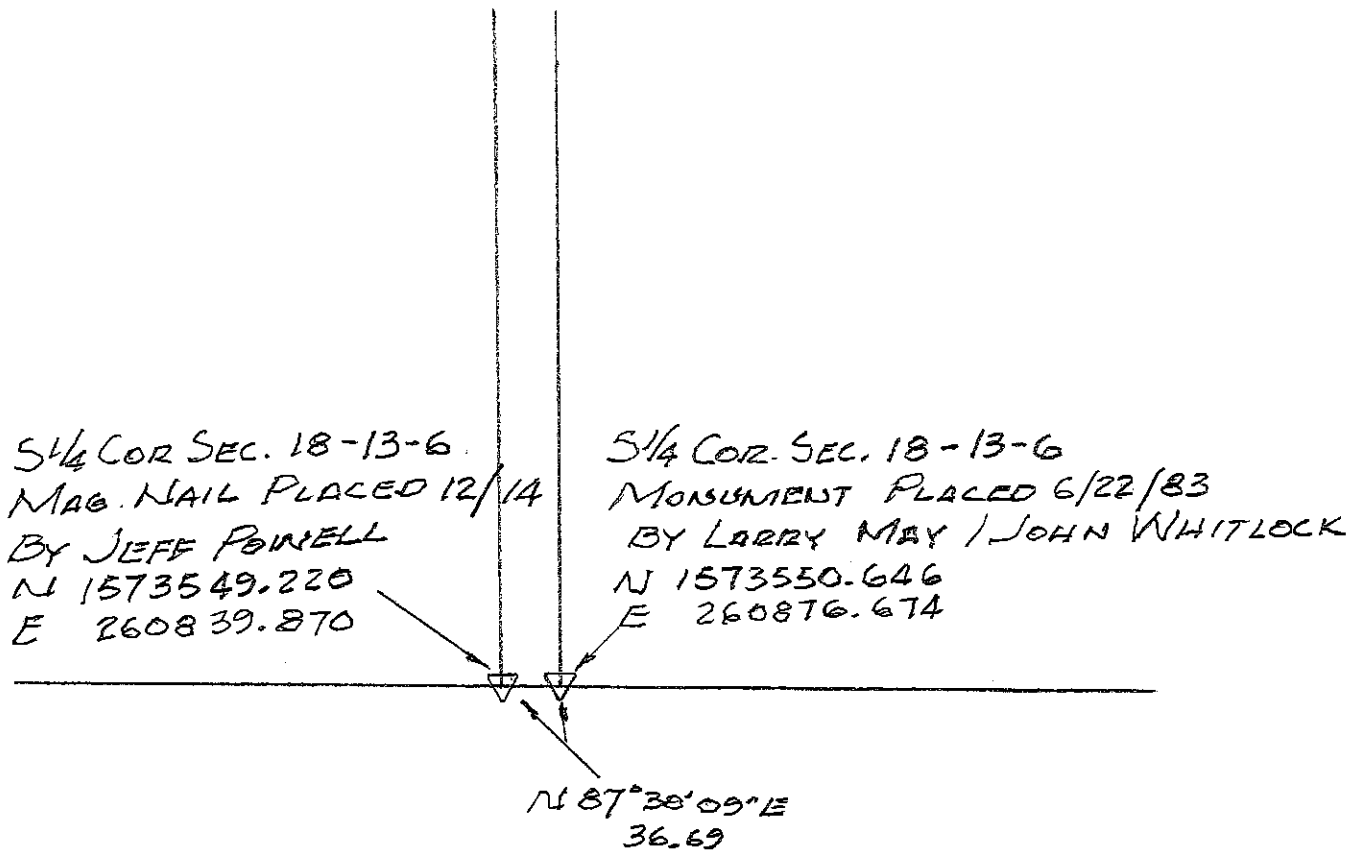
TALSON

EXPLANATION FOR REVISION OF
LARRY MAY LOCATION OF SOUTH
QUARTER CORNER OF SEC. 18-13-6

AFTER REVIEW OF OLD RECORDS,
IT IS APPARENT THAT ^{LARRY MAY} THE STONE FOUND
AT CENTER OF SECTION WAS NOT THE
TRUE CORNER BUT THE MIDDPOINT OF
THE LINE RUNNING FROM THE SECOR
OF THE WEST HALF OF THE NE QUARTER
TO THE SWCOR OF THE EAST HALF OF
THE NW QUARTER ISLEY BOOK 18 PAGE 63
IT APPEARS IT WAS OVERLOOKED THAT
THE WEST HALF OF SEC. 18 IS A FRACTIONAL
HALF AND IN THIS CASE THE WEST HALF
IS MUCH SMALLER THAN THE EAST HALF,
CREATING A POSITION EAST OF THE CORRECT
LOCATION. THUS EXTENDING THE STONE
AT THE NORTH QUARTER CORNER THROUGH
THE ISLEY STONE TO THE SOUTH LINE
OF THE SECTION CREATES A POSITION EAST
OF THE CORRECT LOCATION.

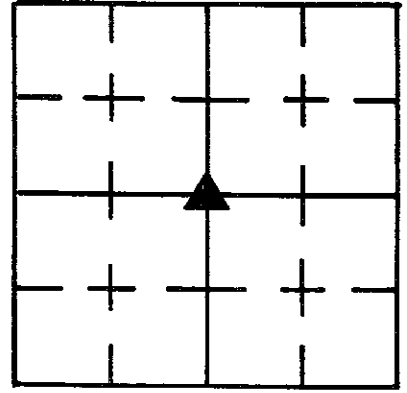
FINALLY JEFF POWELL'S LOCATION FOR
THE ^{SOUTH QUARTER} CORNER WAS BASED ON A PROPORTION
OF THE RECORDED DISTANCES FOR THE SOUTH
LINE OF THE SECTION WITH RESPECT TO
THE MEASURED DISTANCES.

IT IS NOTED THAT EXCAVATION OF THE
POWELL LOCATION FOR A STONE WOULD BE
PRUDENT.



SECTION CORNER RECORD SHELBY COUNTY, INDIANA

3T
(1 of 2)



Sec. 30 T. 13 R. 6

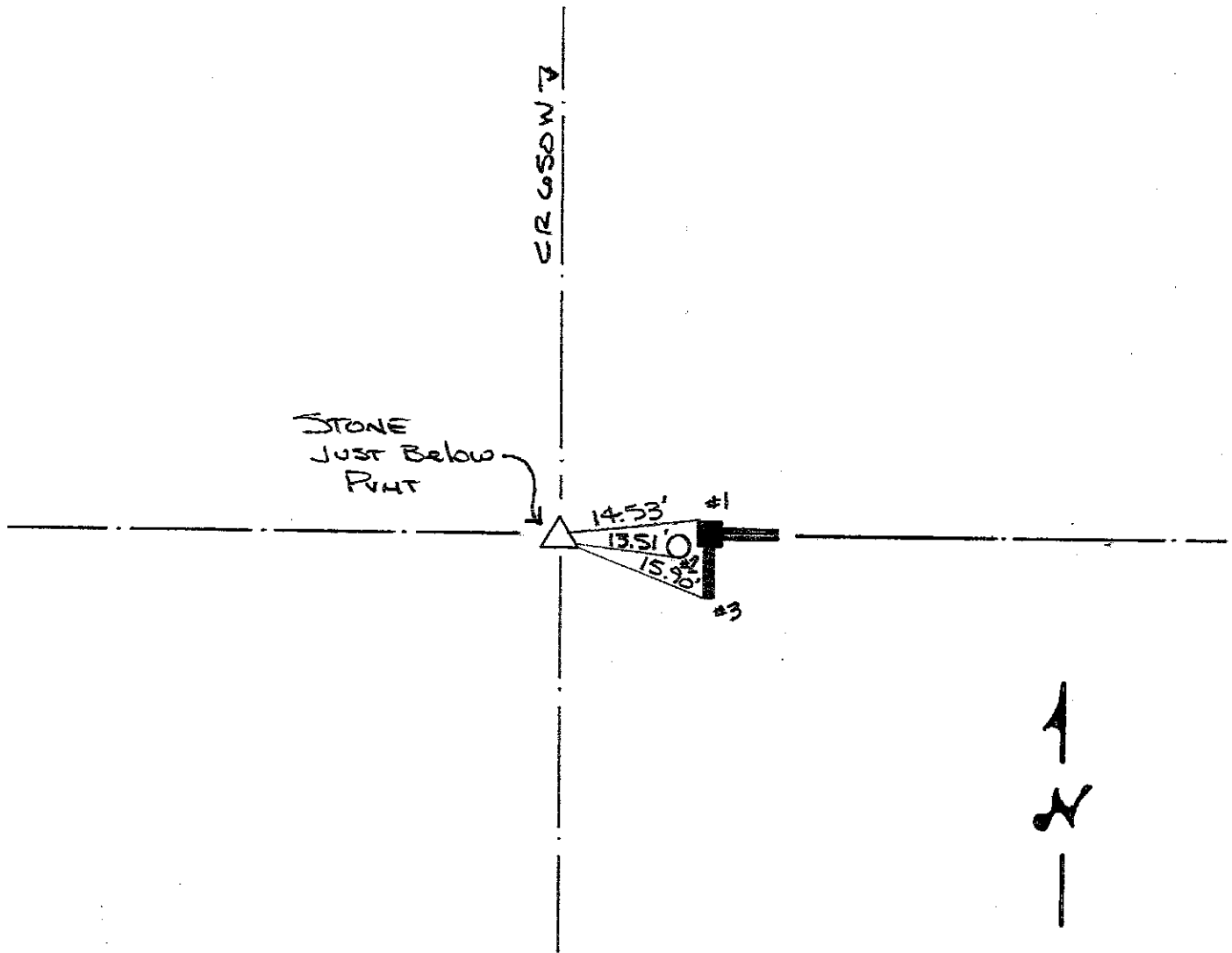
DATE 1/22/86

CREW P.C. D. RIVERS

Inst. Rod J. SINCLAIR

TYPE of MARKER STONE Cond. GOOD

METHOD of ESTABLISHMENT NOTHING FOUND ON SURFACE, USED EXISTING CORNER POST TO EAST E & ROAD FOR STARTING POINT. DUG AND
(CONT'D ON BACK)



REFERENCE	DISTANCE	DESCRIPTION
1	14.53'	N.W. CORNER SQUARE CONC. CORNER POST AT GND. LEVEL
2	13.51'	PK NAIL 8" UP SOUTH SIDE REMC PWP 20213
3	15.90'	S.W. CORNER OF CONC. WING BRACE OF COR. POST
Straddle	2.00'	PK NAIL IN PvMT SOUTH
Straddle	2.00'	PK NAIL IN PvMT WEST

3T

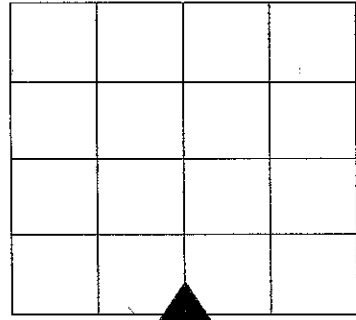
(2 of 2)

FOUND 8" N-S X 7" E-W ON N. SIDE & 9" E-W ON SOUTH SIDE
GRANITE Stone JUST below PMT. PLACED CUT ^{"NOTCH"} X ON
HIGH POINT & PLACED 2-RR SPIKES 5" N & S OF "NOTCH", 4"
BELOW TOP OF Stone. Stone IS TOO SHALLOW TO SET
MONUMENT OF ANY TYPE ABOVE.

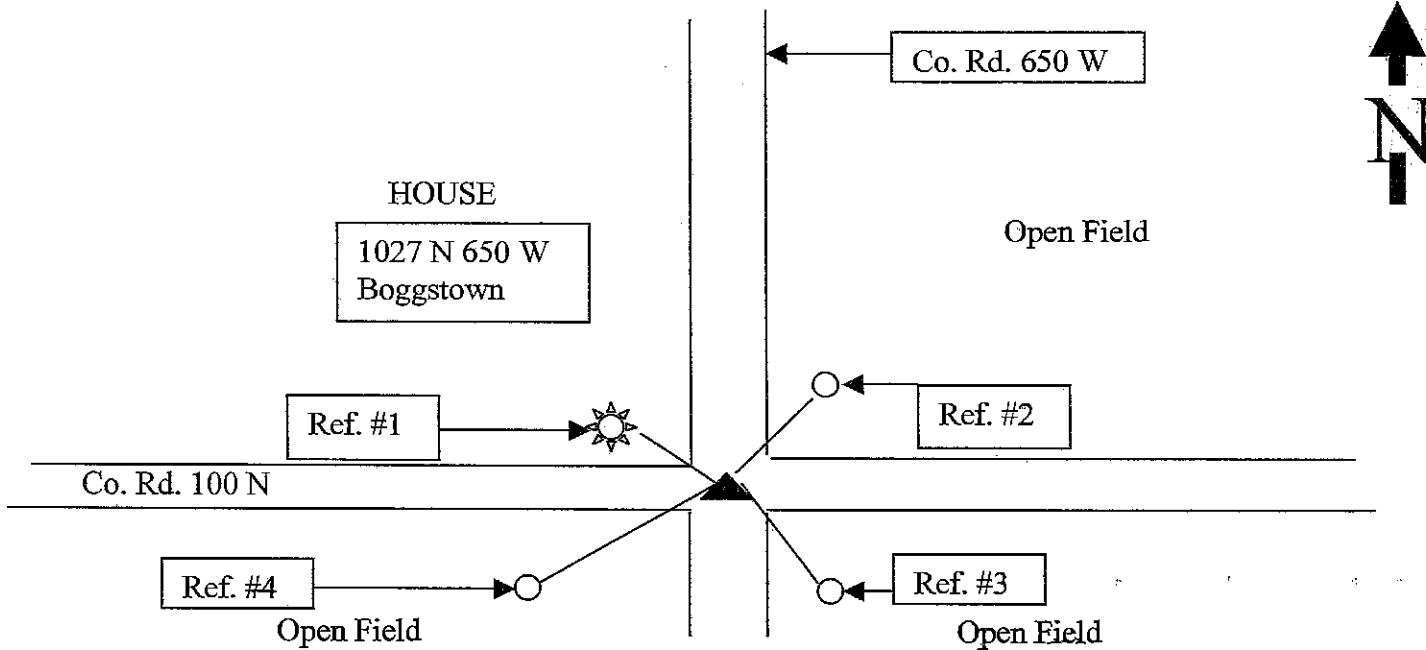
**SECTION CORNER RECORD
SHELBY COUNTY, INDIANA
Sec. 30 T. 13N R. 6E**

Ref. No. 03V

DATE: 05/29/2008
CREW: Clifton Droddy
OLD RECORD REF: old records from 1974
MARKER TYPE: R.R. Spike



Method of Establishment:
Electronic sounder based on old information and field evidence
Evidence of Concrete Corner Post in Southwest corner of the field that is Northeast of intersection
See old info on reverse side



Drawing Not To Scale

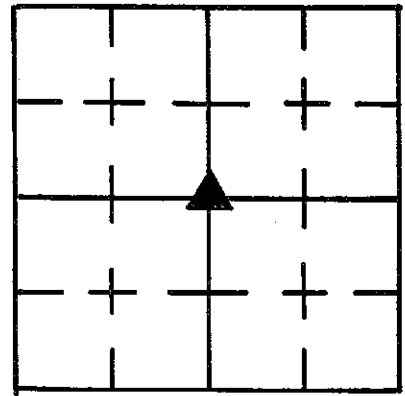
REF #	DISTANCE	DESCRIPTION
#1	41.56 Ft	Shelby County Surveyor washer 12 inches up on the Southeast side of 48 inch tree
#2	49.61 Ft	Surveyor washer 18 in. up on West side of Shelby Co REMC utility pole # 15031
#3	32.90 Ft	Surveyor washer 18 in. up on North side of Shelby Co. REMC utility pole # 22339
#4	136.57 Ft	Surveyor washer 18 in up on North side of Shelby Co. REMC utility pole # 22340

**GEODETIC INFORMATION
Datum: NAD83 (CORS96)**

GPS REF.	DISCLAIMER
DATE:	The section corner coordinates annotated hereon have been obtained with RTK GPS methods by personnel of Shelby County Surveyor. No guarantee is made to the correctness or accuracy of these values and they have been provided for recovery and verification purposes only. The Shelby County Surveyor's Office will not be held liable for errors or negligence in part by the surveyor who does not physically determine the location of section lines perform in compliance with Indiana Title 865, Article 1, Rule 12-10 of the Administration Code. These coordinates will have no legal weight of authority unless monument and all its accessories have been obliterated.
BY:	
NORTHING:	
EASTING:	

SECTION CORNER RECORD SHELBY COUNTY, INDIANA

3X
(1 of 2)



Sec. 31 T. 13 R. 6

DATE 4/11/84

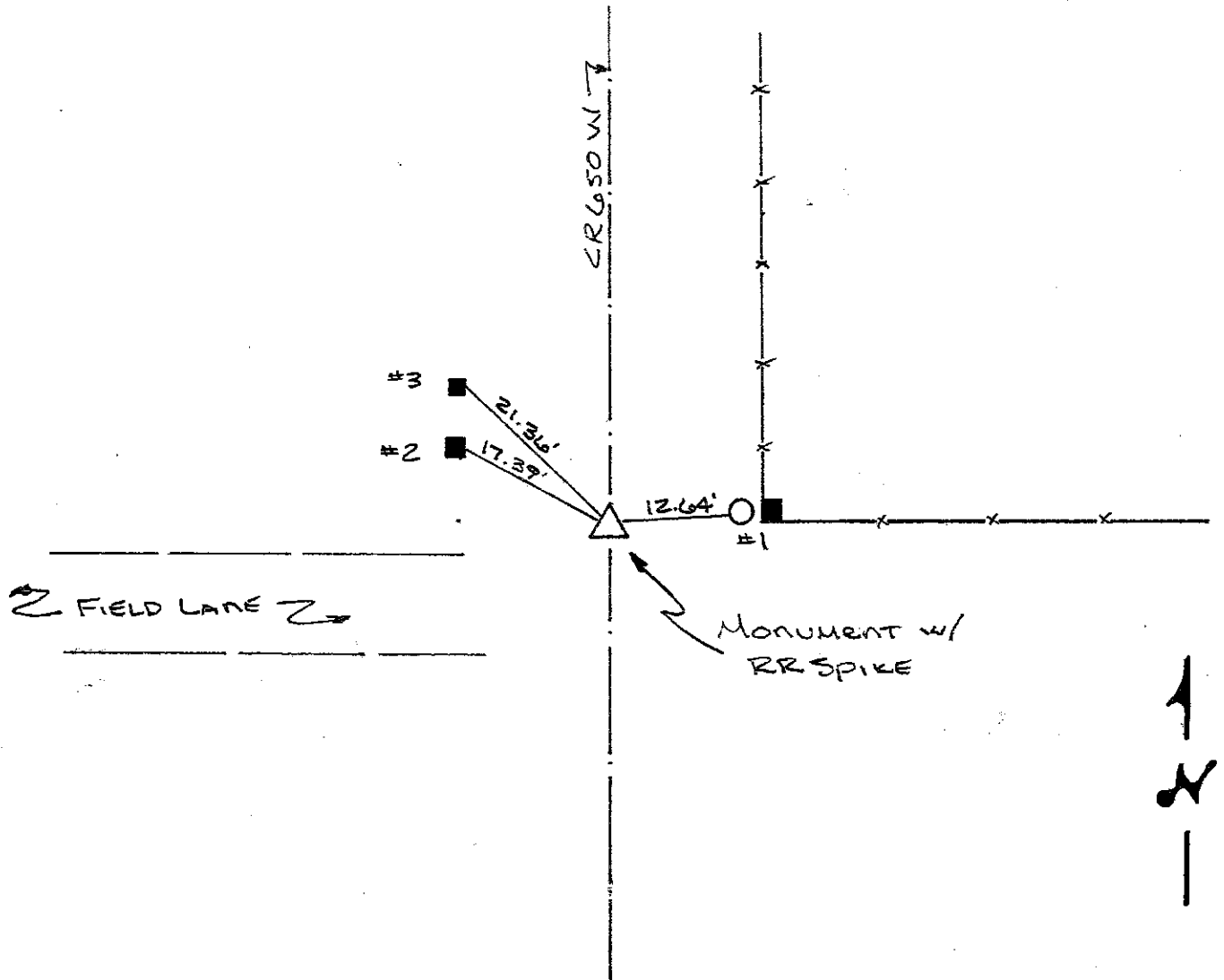
CREW P.C. L. MAY

Inst. Rod D. RODE / L. JUSTICE

TYPE of MARKER MONUMENT Cond. JUST SET

METHOD of ESTABLISHMENT FOUND RR SPIKE ON SURFACE, PLACE PK NAIL

3' DUE SOUTH & WEST OF SPIKE, DUG 5ft² HOLE AROUND SPIKE 6" INTO ORIGINAL GROUND. PROBES 1 1/2' Deeper found NOTHING. SET MONUMENT 8" BELOW PAVEMENT IN LOCATION OF SPIKE FOUND. REPLACED SPIKE ON SURFACE ABOVE MONUMENT. (CONT'D ON BACK)



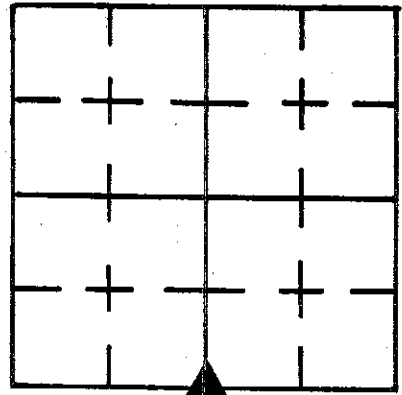
REFERENCE	DISTANCE	DESCRIPTION
1	12.64'	PK Nail 6" UP WEST SIDE REMC PWP # 14622
2	17.39'	PK Nail 6" UP EAST SIDE SQUARE WOOD CORNER POST
3	21.36'	PK Nail 3" UP EAST SIDE SQUARE WOOD BRACE POST
	3.00'	PK Nail in PVMT DUE WEST
	3.00'	PK Nail in PVMT DUE SOUTH

SECTION CORNER RECORD

SHELBY COUNTY, INDIANA

Sec. 31 T. 13 R. 6

3Z
(1 of 2)



DATE 2/20/86

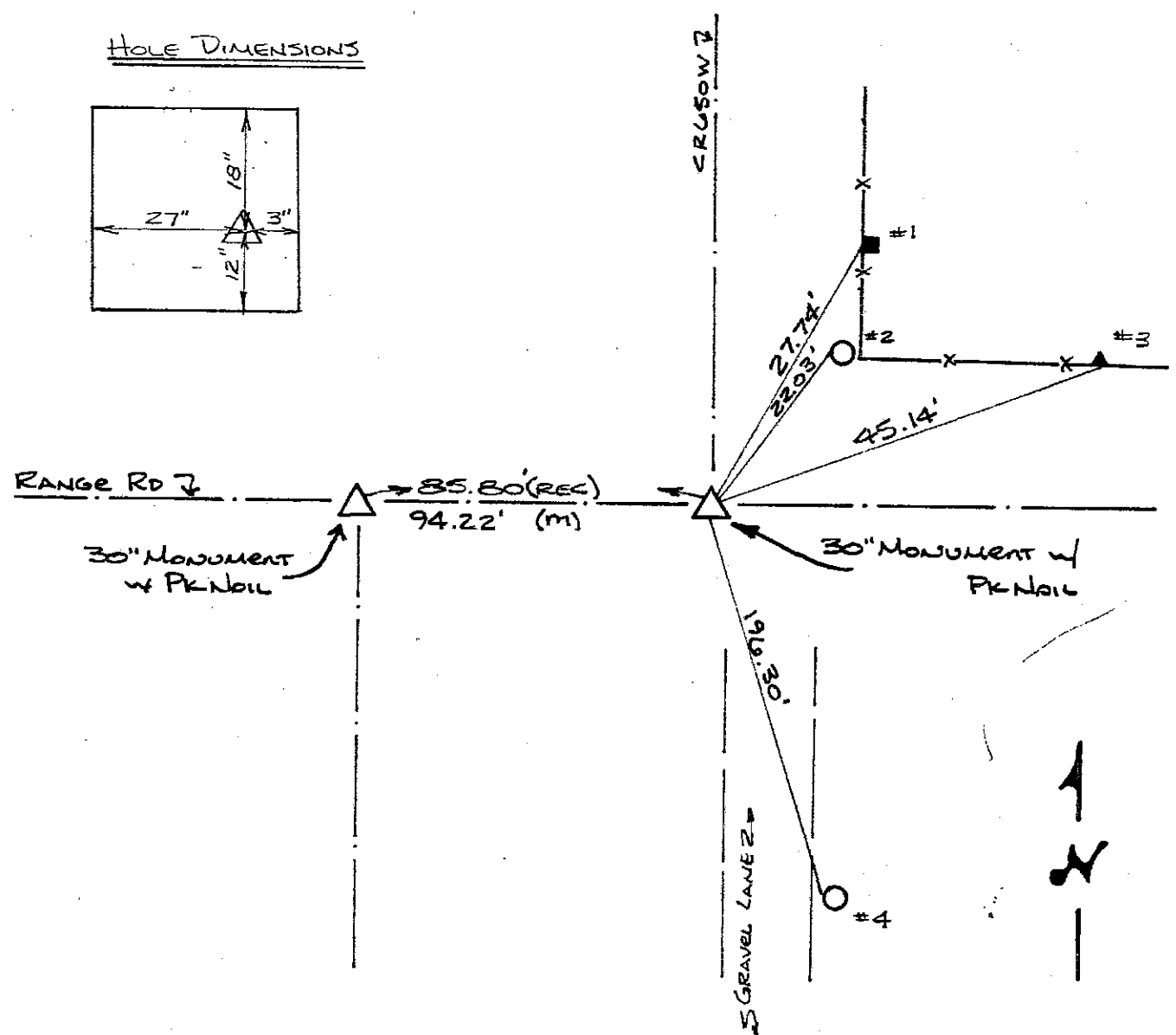
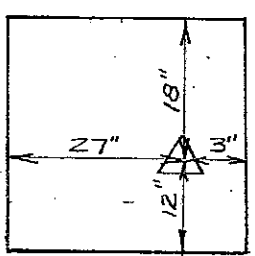
CREW P.C. L. May

Inst. D. Rivers Rod _____

TYPE of MARKER 30" Monument Cond. Just Set

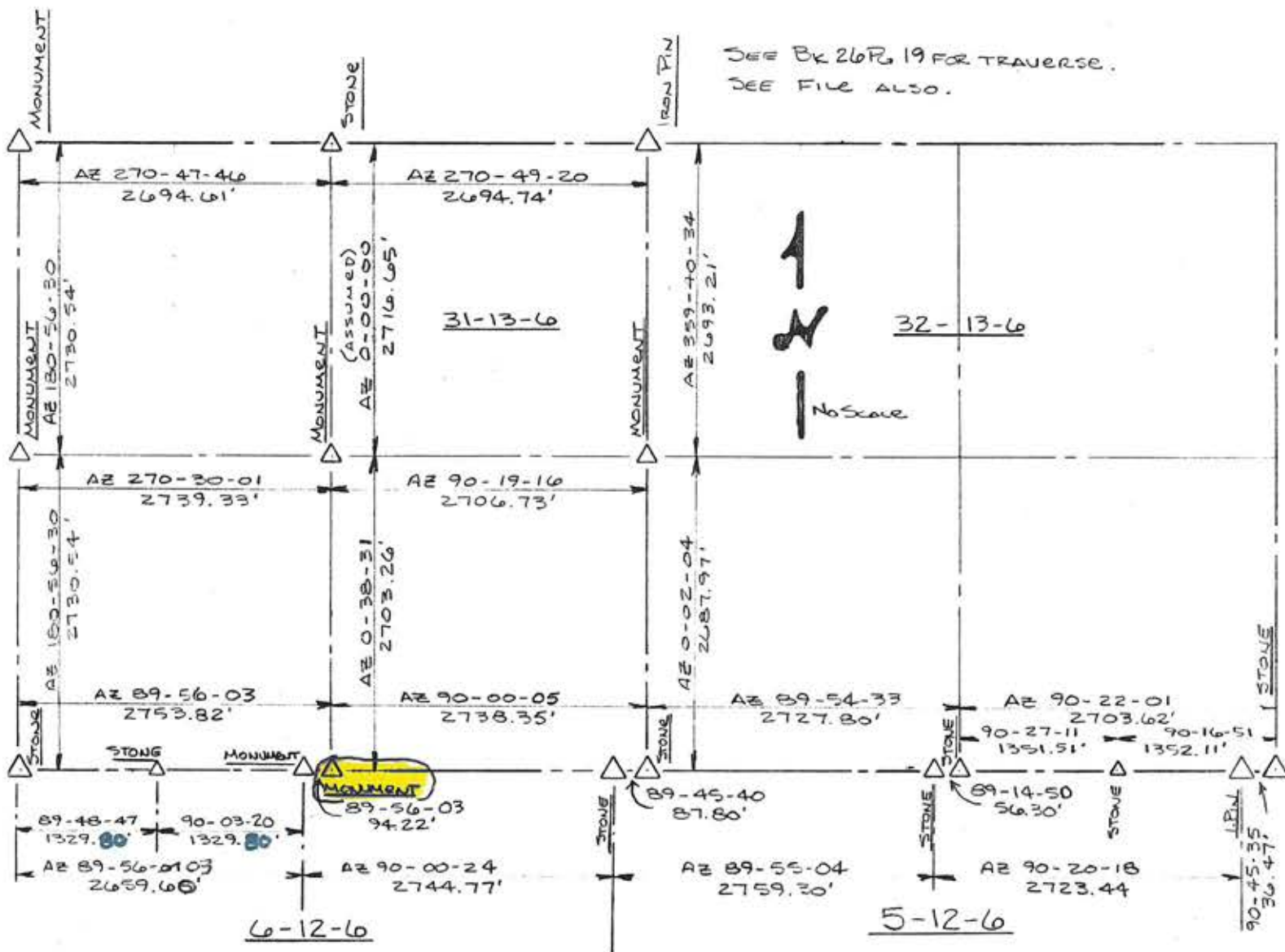
METHOD of ESTABLISHMENT Found 2'x2' Hole Dug earlier at E-E of Road Intersection, Dug by me 2 years ago ± Nothing Found Prior (CONT'D ON BACK)

HOLE DIMENSIONS



REFERENCE	DISTANCE	DESCRIPTION
1	27.74'	PK NAIL 6" UP WEST SIDE SQUARE WOOD BRACE POST
2	22.03'	PK NAIL 5" UP WEST SIDE R.E.M.C. PWP # 14605
3	45.14'	PK NAIL 10" UP SOUTH SIDE TRIANGULAR SHAPE FENCE POST
4	196.30'	PK NAIL 8" UP WEST SIDE R.E.M.C. PWP # 14606
Straddle	1.00'	PK NAIL IN PUNT. EAST
Straddle	1.00'	PK NAIL IN PUNT. SOUTH

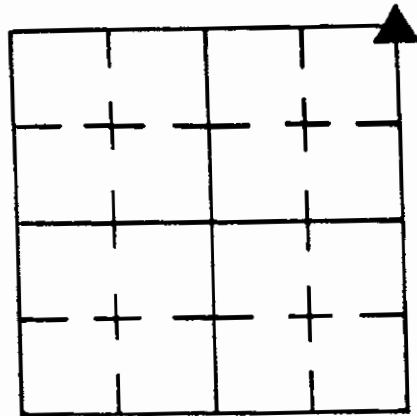
to DIGGING WORK AFTER. RAN TRAVERSE OF SOUTH LINE OF 31-13-6 AND FOUND THE FOLLOWING: TO MAKE AN EVEN SPLIT OF THE SOUTH LINE OF SECT 31-13-6 BETWEEN STONES FOUND @ SW & SE CORNER OF SECTION AS PER RECORD WOULD PLACE THE CORNER 6.67' WEST OF THE C.R. 650 WEST. BY EXTENDING SOUTH A STRAIGHT LINE THRU THE N¹/₄ CORNER & CENTER OF SECTION 31 WOULD PLACE THE CORNER 31.3' EAST OF THE E OF C.R. 650 WEST. WE ALSO FOUND THAT THE E OF 650 W. FALLS 658' WEST OF AN EXISTING CORNER POST AT THE N. R/W OF RANGE RD. NEAR THE S.E. CORNER OF A SAC TRACT BY DEED TO BE 657' EAST OF THIS 1/4 CORNER. SEE DEED RECORD 217 - PG 511. IT WAS THEN DECIDED TO SET A 30" MONUMENT AT DEEDED DIST. OF 657' WEST OF THE CORNER POST FOUND. NORTH-SOUTH ALIGNMENT WAS DETERMINED BY USING THE E OF RANGE ROAD SINCE IT WAS THE ONLY EVIDENCE THAT NOW EXISTS. MONUMENT SET 3" BELOW EXISTING PILE AND PK NAIL WAS PLACED ABOVE MONUMENT ON SURFACE.



SECTION CORNER RECORD

SHELBY COUNTY, INDIANA

5A
(1 of 2)



Sec. 6 T. 13 R. 6

DATE 8 / 2 / 85

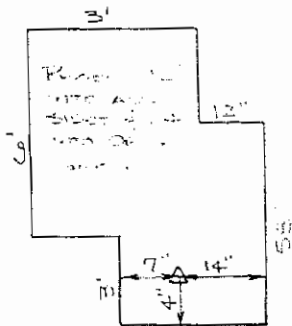
CREW P.C. D. Rivers

Inst. Rod SMOTHERS / SINCLAIR

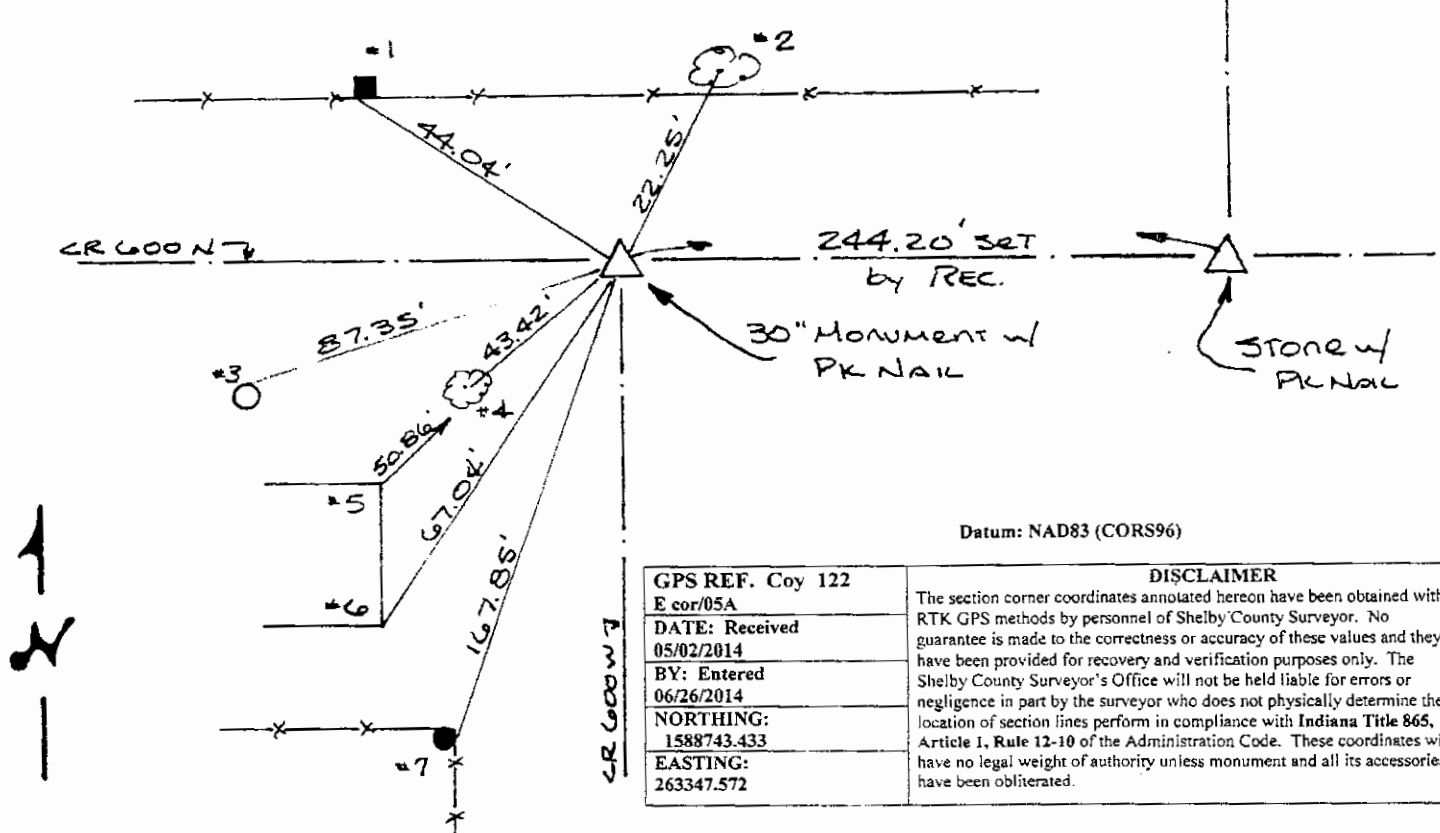
TYPE of MARKER 30" Monument Cond. SET

METHOD of ESTABLISHMENT NOTHING FOUND ON SURFACE, DUG AT

RECORD DIST. to 1/2 N. & POINT & 1/2 S. of Line from Stones "V" & "W" 31-14-6
CONT'D ON BACK



HOLE DIMENSIONS



Datum: NAD83 (CORS96)

GPS REF. Coy 122 E cor/05A	DISCLAIMER The section corner coordinates annotated hereon have been obtained with RTK GPS methods by personnel of Shelby County Surveyor. No guarantee is made to the correctness or accuracy of these values and they have been provided for recovery and verification purposes only. The Shelby County Surveyor's Office will not be held liable for errors or negligence in part by the surveyor who does not physically determine the location of section lines perform in compliance with Indiana Title 865, Article 1, Rule 12-10 of the Administration Code. These coordinates will have no legal weight of authority unless monument and all its accessories have been obliterated.
DATE: Received 05/02/2014	
BY: Entered 06/26/2014	
NORTHING: 1588743.433	
EASTING: 263347.572	

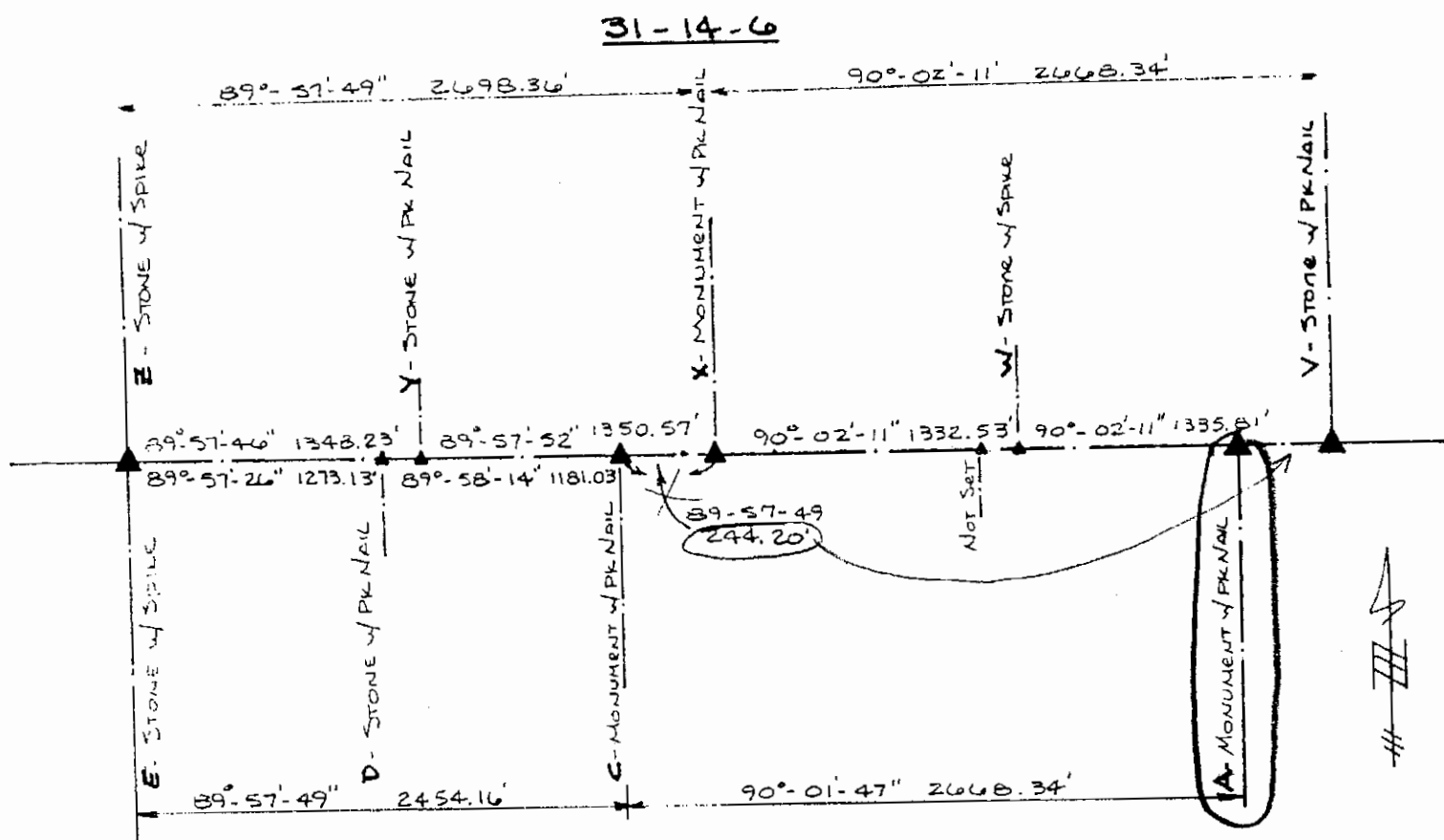
REFERENCE	DISTANCE	DESCRIPTION
1	44.04'	PK Nail 21" UP S.W. CORNER SQUARE WOOD FENCE POST
2	22.25'	PK Nail 13" UP SOUTH SIDE 13" TREE (Maple)
3	87.35'	PK Nail FOUND 2" UP NORTH SIDE REUC PWP * 02628
4	43.42'	PK Nail 1" UP EAST SIDE 27" Maple
5	50.86'	NE CORNER OF FOUNDATION
6	67.04'	S.E. " " "
7	167.85'	PK Nail 14" UP EAST SIDE ROUND WOOD CORNER POST
STRADDLE	1.00'	PK Nail in POINT NORTH
STRADDLE	1.00'	PK Nail in POINT EAST

5A

(2 of 2)

NOTHING FOUND. SET 30" MONUMENT, 4" BELOW PUNT w/ PK NAIL
SET ON SURFACE ABOVE MONUMENT @ RECORD DIST. AND ON LINE
BETWEEN CORNERS "V" + "W" 31-14-6. ~~STONE~~ MONUMENT IS ± 3 1/2'
SOUTH OF PHYSICAL & OF PUNT.

'A" COR
OSA



6-13-6

ASSUMED AZMUTH OF $90^{\circ}-00'-00''$ E → V 31-14-6

SECTION CORNER RECORD

SHELBY COUNTY, INDIANA

Sec. 5 T. 13 R. 6

DATE 1/15/80

CREW P.C. R. Wall

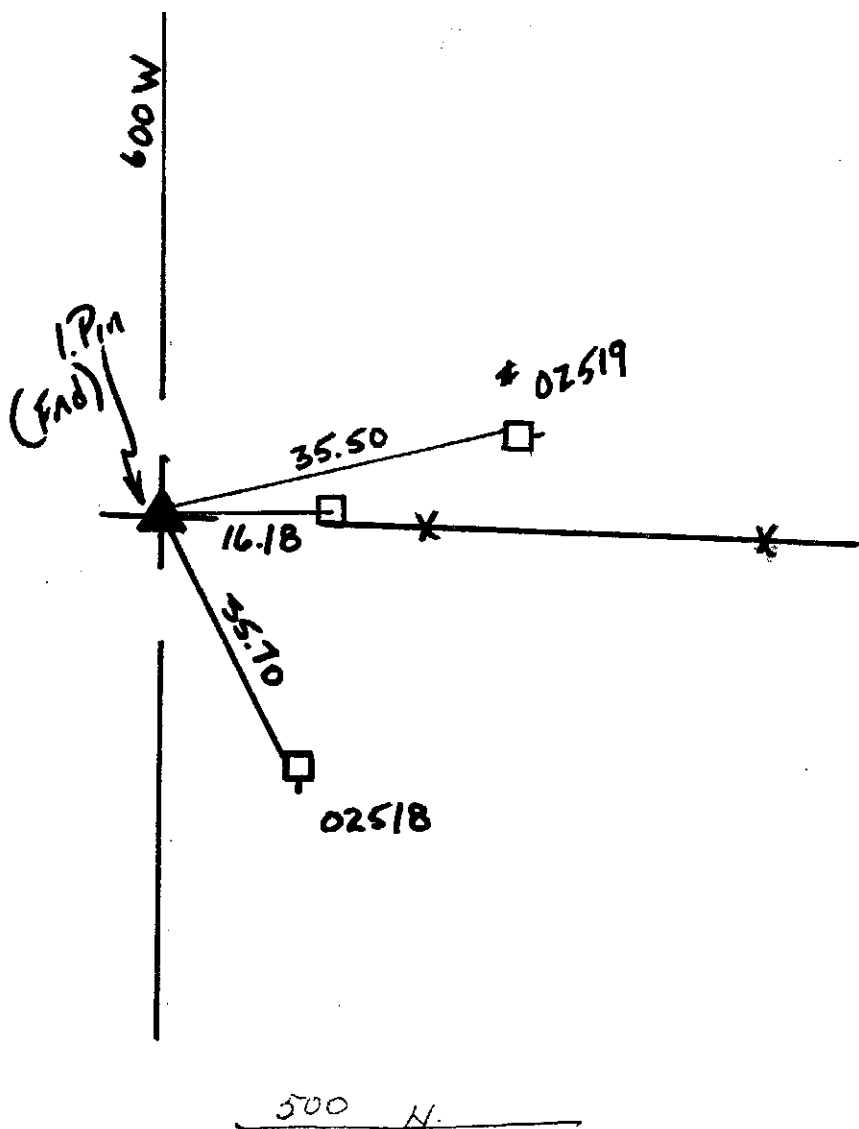
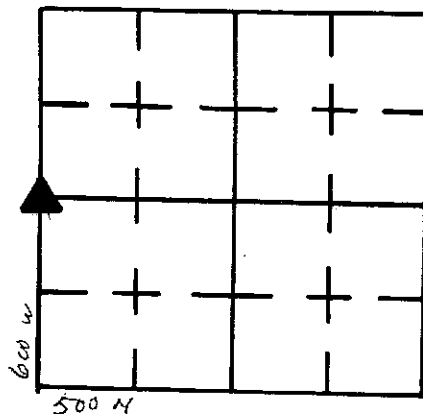
Inst. Rod S. Curran

TYPE of MARKER 1 Pin Cond. _____

METHOD of ESTABLISHMENT Found, 1. Pin lower to ± 3" Below

SURFACE DURING ROAD REPAIR APRIL 85, ties OKAY

5C
(1 of 1)



REFERENCE	DISTANCE	DESCRIPTION
1	35.50	Nail in Bottlecap PWP # 02519
2	16.18	P.K. W. Side Cor. Post
3	35.70	" NW. Side PWP # 02518

GPS REF. Coy #120 P corner	DISCLAIMER The section corner coordinates annotated hereon have been obtained with RTK GPS methods by personnel of Shelby County Surveyor. No guarantee is made to the correctness or accuracy of these values and they have been provided for recovery and verification purposes only. The Shelby County Surveyor's Office will not be held liable for errors or negligence in part by the surveyor who does not physically determine the location of section lines perform in compliance with Indiana Title 865, Article 1, Rule 12-10 of the Administration Code. These coordinates will have no legal weight of authority unless monument and all its accessories have been obliterated.
DATE: Received 05/02/2014	
BY: Entered T. Sumerford C. Drodgy	
NORTHING: 1587151.982	
EASTING: 263367.865	

SECTION CORNER RECORD

SHELBY COUNTY, INDIANA

5E
(1 of 1)

Sec. 6 T. 13 R. 6

DATE 10/21/82

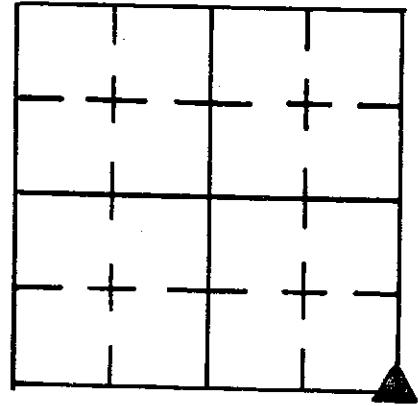
DRAWN BY P.C. L. MAY

Installed by Rod J. PARRISH

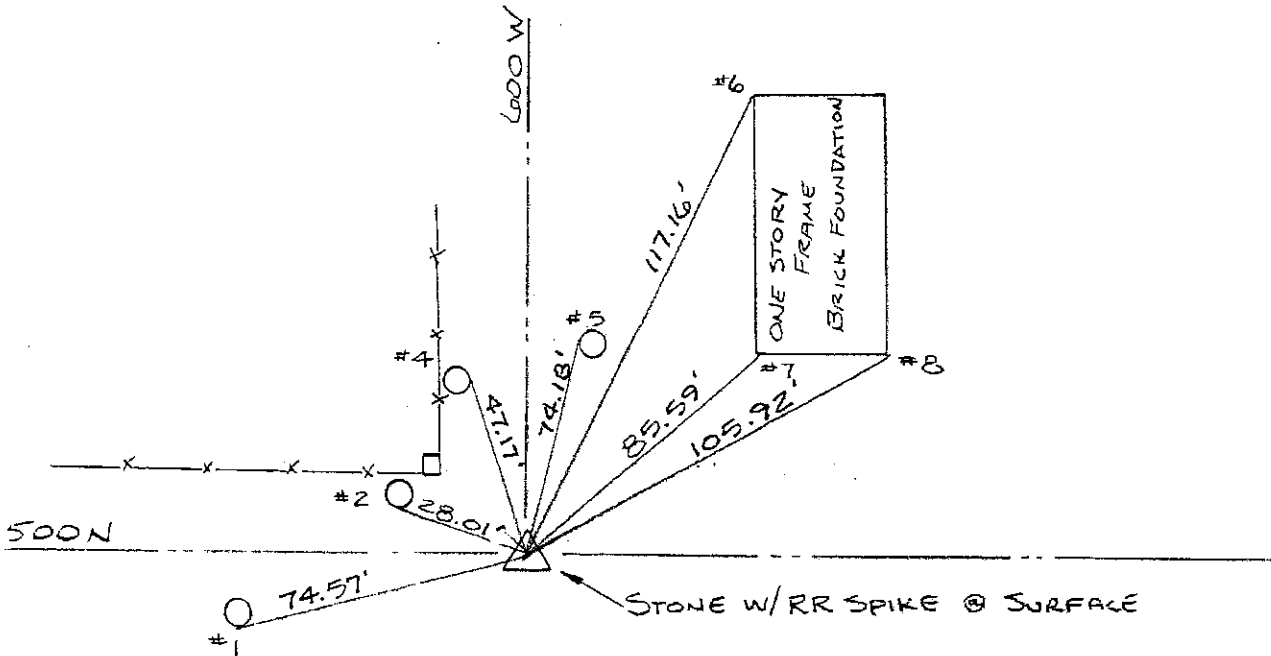
TYPE of MARKER STONE Cond. GOOD

METHOD of ESTABLISHMENT FOUND PK NAIL ON SURFACE

DUG AND FOUND STONE 1' DOWN, SET RR SPIKE ON SURFACE



5E
5E



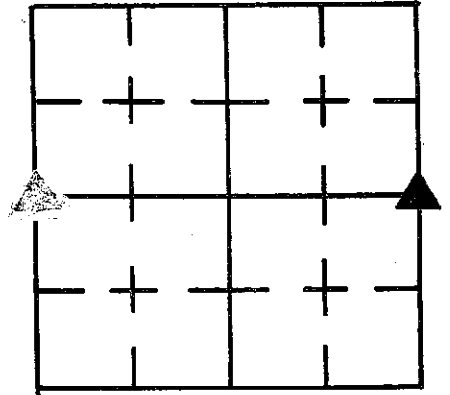
GPS REF. Coy #119 5/13/6 Z corner	DISCLAIMER The section corner coordinates annotated hereon have been obtained via RTK GPS methods by personnel of Shelby County Surveyor. No guarantee is made to the correctness or accuracy of these values and they have been provided for recovery and verification purposes only. The Shelby County Surveyor's Office will not be held liable for errors or negligence in part by the surveyor who does not physically determine the location of section lines perform in compliance with Indiana Title 865, Article 1, Rule 12-10 of the Administration Code. These coordinates have no legal weight of authority unless monument and all its accessories have been obliterated.
DATE: 05/02/2014	
BY: Entered T. Sumerford C. Droddy	
NORTHING: 1584445.702	
EASTING: 263403.657	

REFERENCE	DISTANCE	DESCRIPTION
1	74.57	PK NAIL 3" UP SOUTH EAST SIDE IND. BELL POLE (NOT IN USE)
2	28.01	PK NAIL 6" UP SOUTH SIDE REMC PWP # 02505
4	47.17	PK NAIL 2' UP EAST SIDE IND. BELL POLE MARKED F2/2 1
5	74.18	PK NAIL 2" UP WEST SIDE REMC PWP # 22232
6	117.16	NW CORNER OF FOUNDATION
7	85.59	SW CORNER OF FOUNDATION
8	105.92	SE CORNER OF FOUNDATION
STRADLE	3.65	PK NAIL SET IN ASPHALT N.N.E.
STRADLE	2.82	" " " " West

SECTION CORNER RECORD

SHELBY COUNTY, INDIANA

5G
(1 of 1)



Sec. 7 T. 13 R. 6

DATE 3/6/85

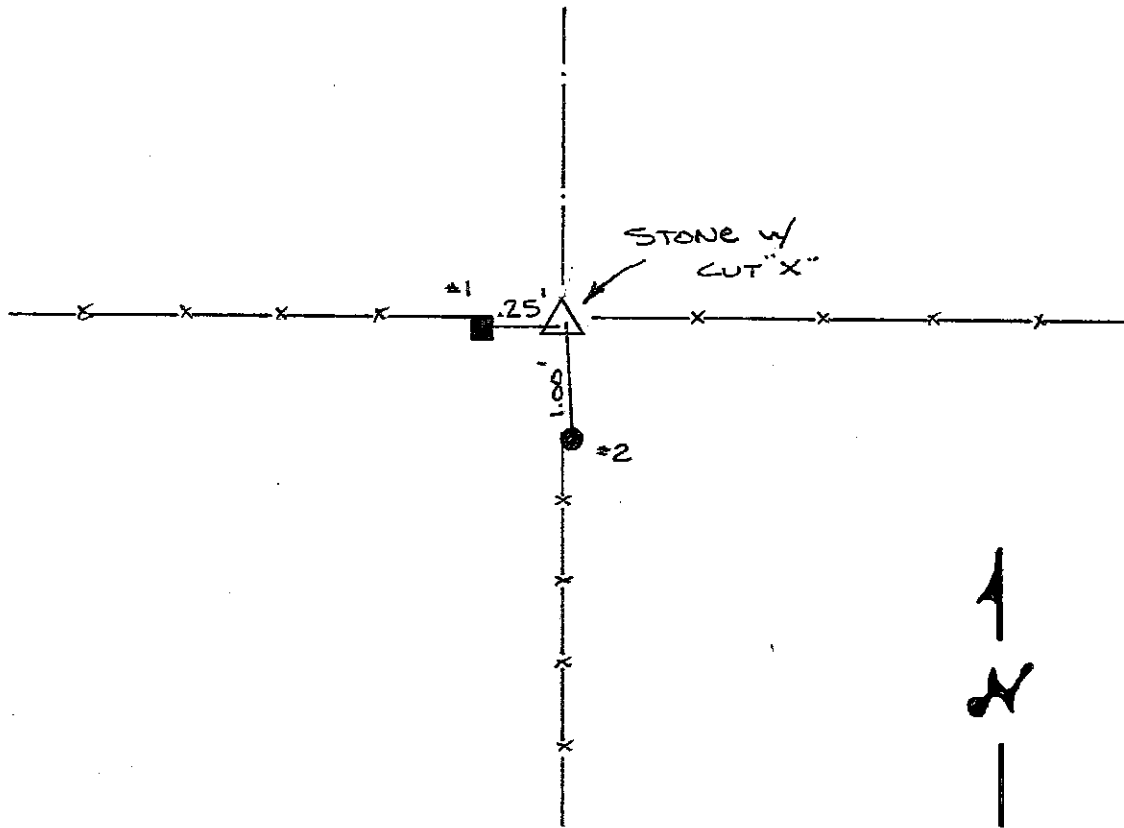
CREW P.C. L May

Inst. Rod R McGANA

TYPE of MARKER STONE Cond. GOOD

METHOD of ESTABLISHMENT AS CALLED IN STONE RECORD, FOUND A

GRANHEAD STONE w/ L-7 CARVED ON IT. STONE FOUND 3" EAST OF SQUARE WOOD CORNER POST. L-7 FOUND ON FLAT FACE NEXT TO CORNER POST, CUT "X" FOUND ALSO. STONE IS 7" N-S + 3" E-W AT TOP + 7" SQUARE AT BOTTOM. STONE IS 15" LONG AND PROTRUDES SURFACE 2".



REFERENCE	DISTANCE	DESCRIPTION
#1	0.25	FACE OF SQUARE WOOD CORNER POST
#2	1.00	FACE OF ROUND WOOD CORNER POST
		"NO OTHER TIES AVAILABLE"

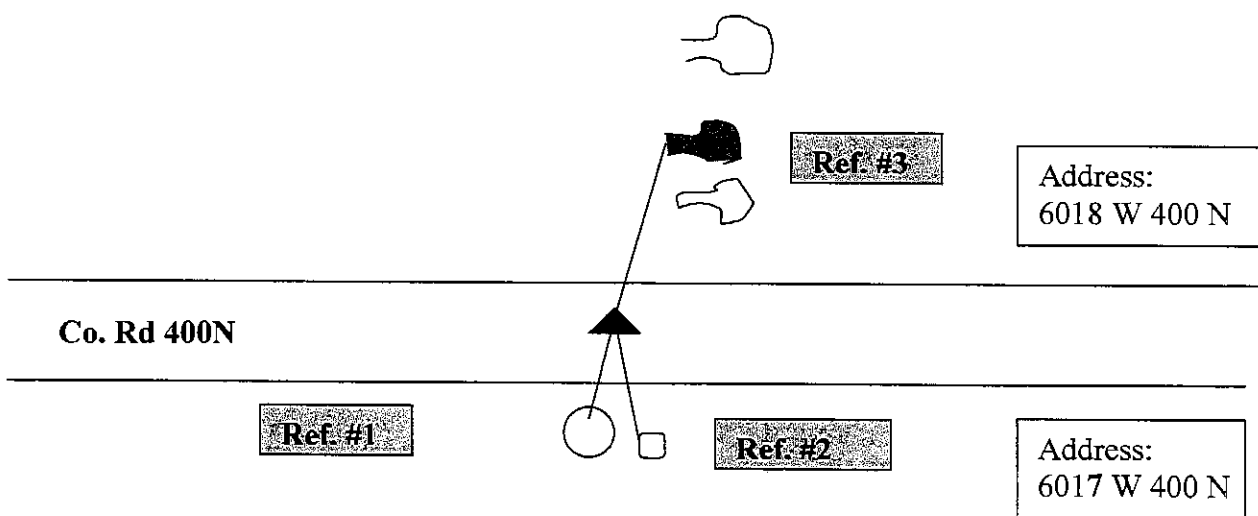
**SECTION CORNER RECORD
SHELBY COUNTY, INDIANA
Sec. 18 T. 13N R. 6E**

DATE: 09/17/2007
CREW : Scott Sumerford
OLD RECORD REF: G.P.S
MARKER TYPE: Mag Nail

Ref. No. 5 J

			▲

Method of Establishment: Location determined from measurements made to existing corner to east and west and south field



Drawing Not To Scale

REF #	DISTANCE	DESCRIPTION
Ref. #1	41.60 Ft.	Cinergy utility pole SHI 575
Ref. #2	42.10 Ft.	4X4 Cement anchor at ground level west of utility pole
Ref. #3	67.30 Ft.	The middle of three trees north of road 400 n marked with washer 18 in. above Ground level

**GEODETTIC INFORMATION
Datum: NAD83 (CORS96)**

GPS REF.	DISCLAIMER
DATE: Entered 03/03/2014	The section corner coordinates annotated hereon have been obtained with RTK GPS methods by personnel of Shelby County Surveyor. No guarantee is made to the correctness or accuracy of these values and they have been provided for recovery and verification purposes only. The Shelby County Surveyor's Office will not be held liable for errors or negligence in part by the surveyor who does not physically determine the location of section lines perform in compliance with Indiana Title 865, Article 1, Rule 12-10 of the Administration Code. These coordinates will have no legal weight of authority unless monument and all its accessories have been obliterated.
BY: T. Sumerford	
NORTHING: 1579055.49	
EASTING: 263475.93	

SEL. 18-13-6

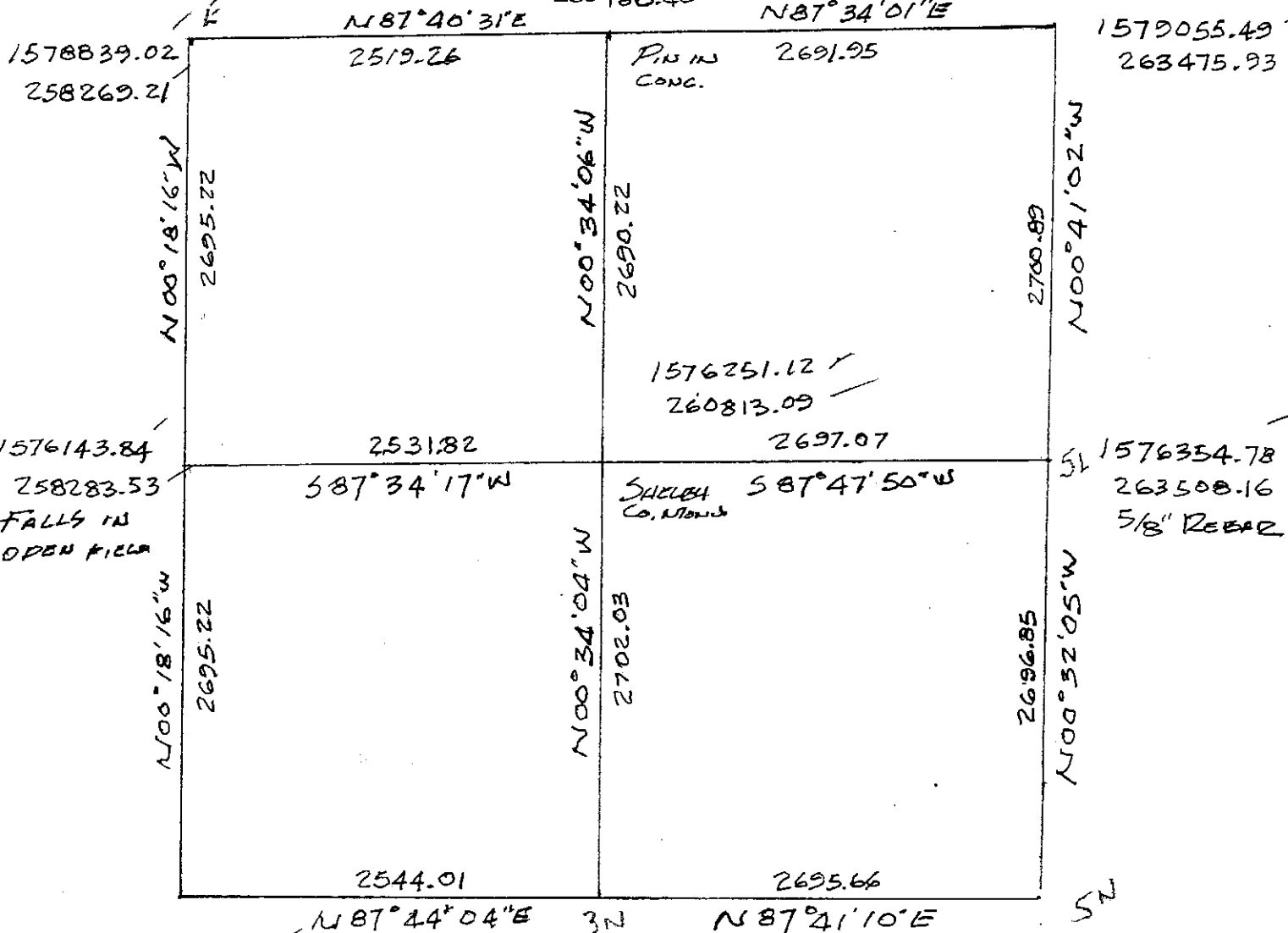
SCALE FACTOR
0.9999382

STATE PLANE COORDINATES

PIN IN
CONC.

Co. Dd. 460N 1578941.22
260786.40
N87°40'31"E

PIN IN
CONC.



1573448.66
258297.85
STONE

Co. Dd. 360N 1573549.220
260839.870
MAG. NAIL BY
JEFF POWELL

1573658.05
263533.33
PK NAIL
OVER STONE

NOTE COR. SET BY
JOHN WHITE LOCK
IS N87°30'03"E
36.69'

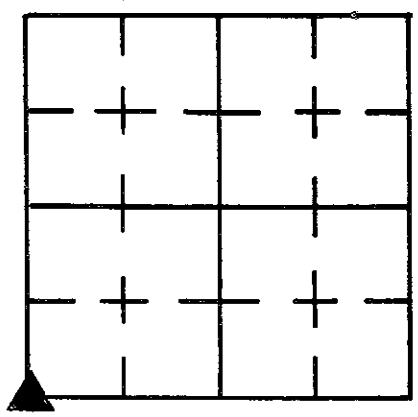
CLIP,
SEE MY NOTE ON THE 2ND SHEET.

TBL/CDR

SECTION CORNER RECORD

SHELBY COUNTY, INDIANA

5J
(3 of 6)



Sec. 8 T. 13 R. 6

DATE 3/1/85

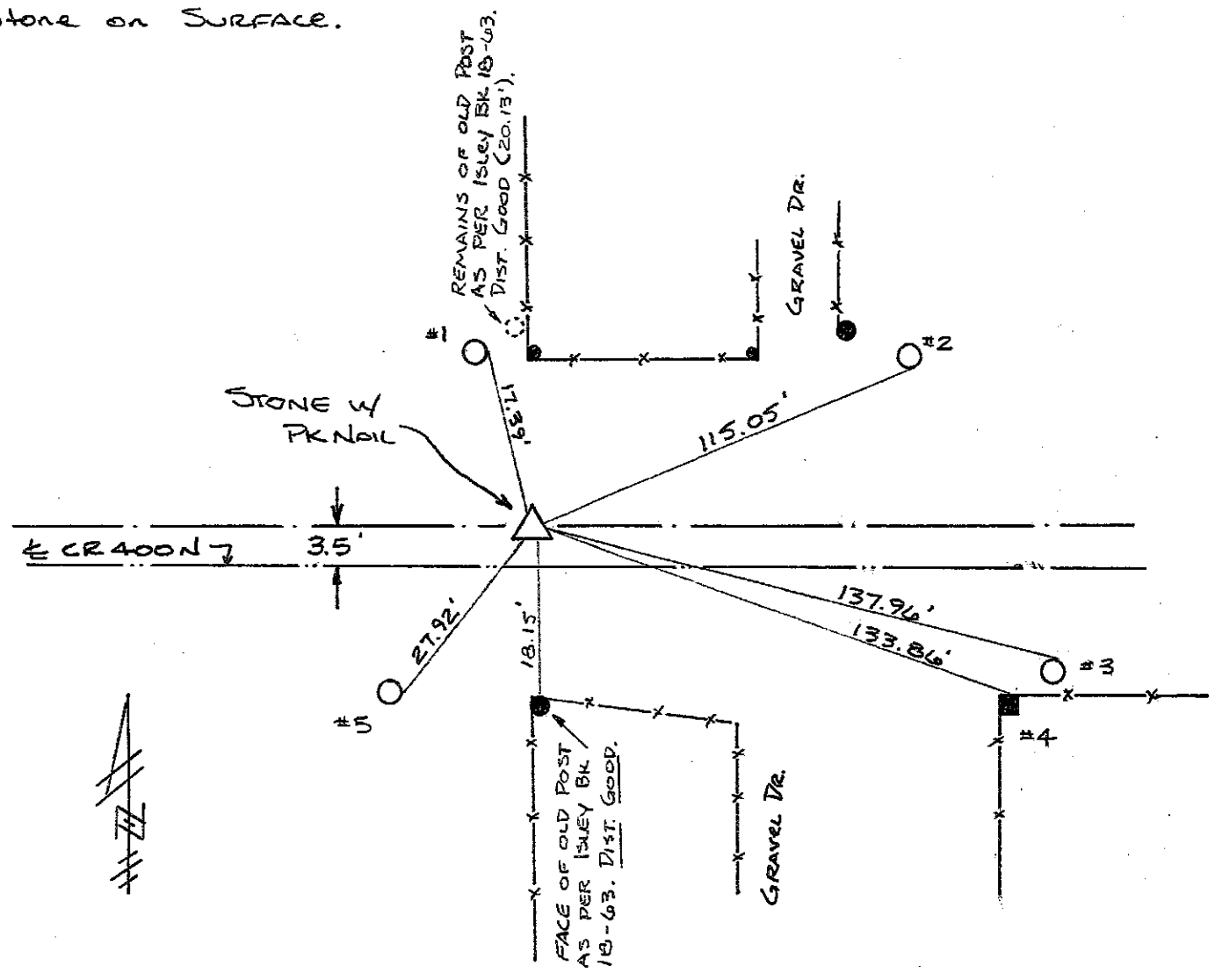
CREW P.C. L MAY

Inst. Rod M JUSTICE

TYPE of MARKER Stone Cond. GOOD

METHOD of ESTABLISHMENT FROM ISLEY SURVEY BK 18-63. FOUND

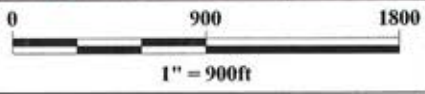
POST SOUTH + REMAINS OF POST NORTH. DISTANCE BETWEEN TWO POSTS CHECK GOOD. DUG AND FOUND 9" E-W. X 7" N-S. STONE 7" BELOW SURFACE. PLACED CUT "X" ON HIGH POINT AND RR SPIKE 5" N. + S. OF "X", 2" BELOW TOP OF STONE. PLACED PK NAIL ABOVE STONE ON SURFACE.



REFERENCE	DISTANCE	DESCRIPTION
1	17.39'	PK NAIL 9" UP FOUND EAST SIDE UTILITY POLE # 40
2	115.05'	PK NAIL 14" UP S.E. SIDE P.S.C. OF I. INC. Pwp# 277-554 (139-50)
3	137.96'	PK NAIL 12" UP NORTH SIDE P.S.C. OF I. INC. Pwp# 263-713
4	133.86'	PK NAIL 13" UP NORTH SIDE SQUARE WOOD CORNER POST
5	27.92'	PK NAIL 9" UP EAST SIDE UTILITY POLE (No I.D.)
STRODDLE	2.00'	PK NAIL IN PVMT. DUE EAST
STRODDLE	2.00'	PK NAIL IN PVMT. DUE SOUTH



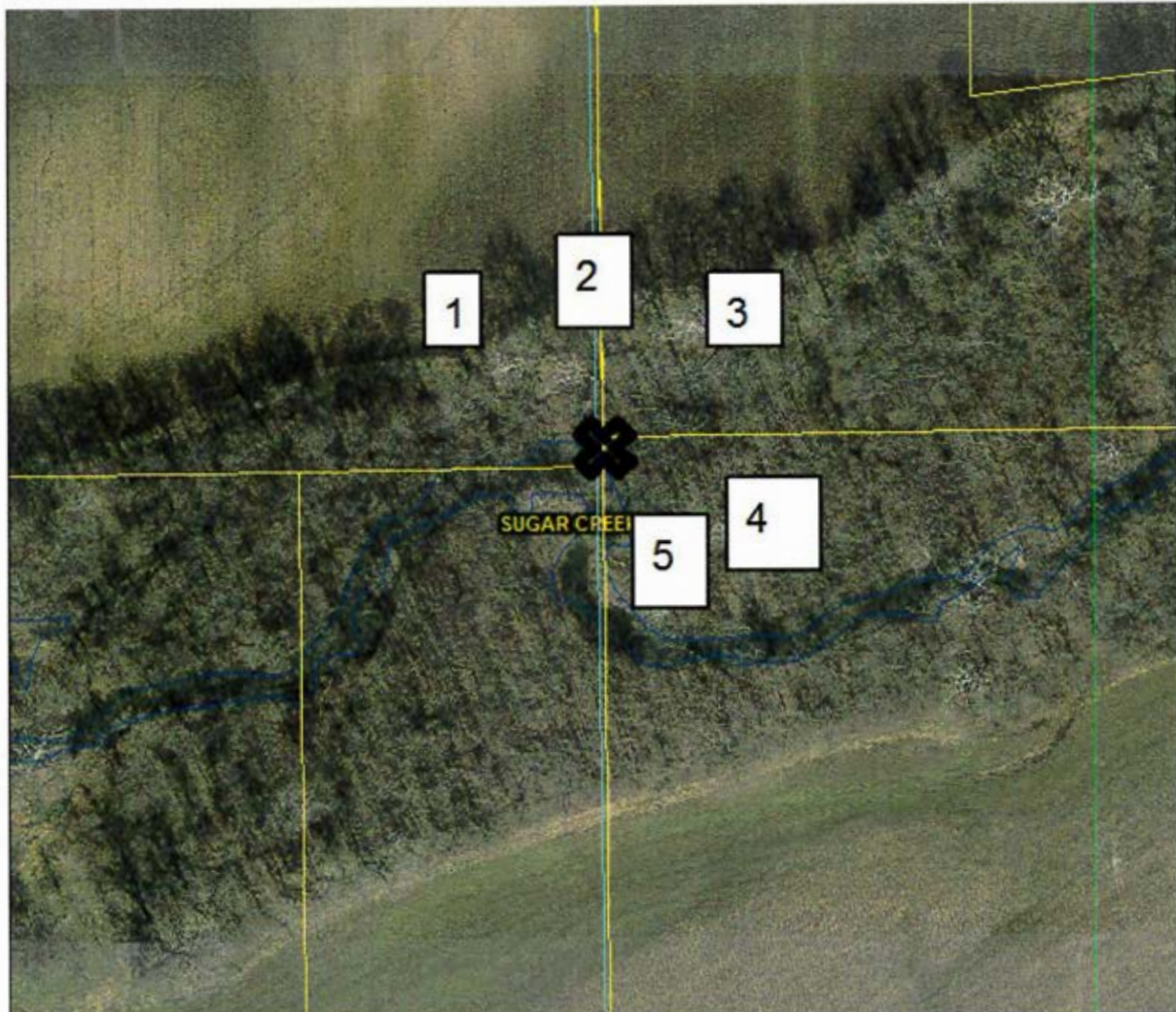
- Regional Roads**
- Highway:
 - no
 - yes
- Regional Counties**
- Sections**
- County Boundary**
- Townships**
- LandMarks**
- Railroads**
- Roads**
- Highways**
- Drives, Alleys, et**
- Addresses**
- 018145Parcels**



SECTION CORNER RECORD
SHELBY COUNTY, INDIANA
S. 17 T. 13N R. 6E

5L Ref. No.

DATE: 04/05/2001
CREW: Sipes, T.
OLD RECORD REF: Located per previous Survey
Taylor sumerford, L.S.
MARKER TYPE: County Monument



REF #	DISTANCE	DESCRIPTION
1	9.12'	10" Ash Tree (pk nails 12" up East Side)
2	16.04"	14" Ash Tree (pk nails 12" up South Side)
3	13.68	16" Ash Tree (pk nails 12" up West Side)
4	19.06	10" Ash Tree (pk nails 12" up West Side)
5	19.19"	16" Ash Tree (pk nails 12" up North Side)

GEODETIC INFORMATION
Datum: NAD83 (CORS96)

GPS REF.17-13-6	DISCLAIMER The section corner coordinates annotated hereon have been obtained with RTK GPS methods by personnel of Shelby County Surveyor. No guarantee is made to the correctness or accuracy of these values and they have been provided for recovery and verification purposes only. The Shelby County Surveyor's Office will not be held liable for errors or negligence in part by the surveyor who does not physically determine the location of section lines perform in compliance with Indiana Title 865, Article 1, Rule 12-10 of the Administration Code. These coordinates will have no legal weight of authority unless monument and all its accessories have been obliterated.
5J "E" corner	
DATE: Entered 03/03/2014	
BY: T. Sumerford	
NORTHING: 1576354.78	
EASTING: 263508.17	

SECTION CORNER RECORD

SHELBY COUNTY, INDIANA

Sec. 17 T. 13 R. 6

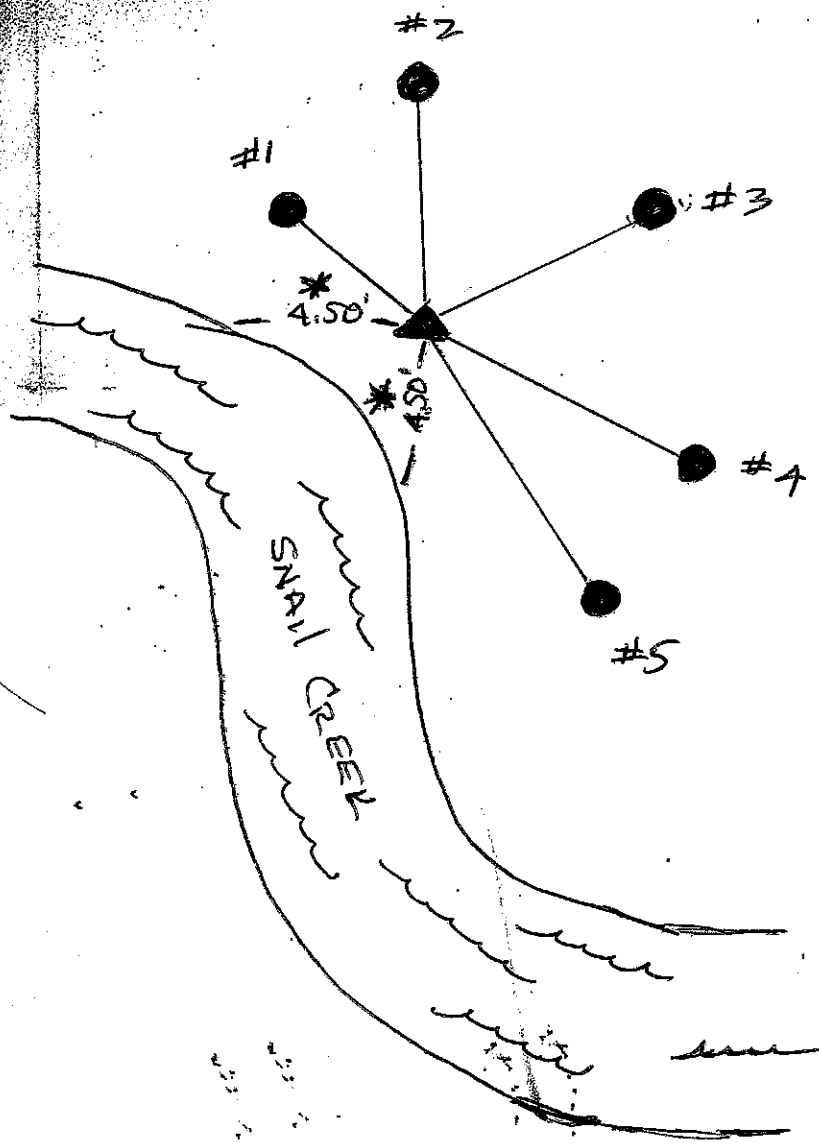
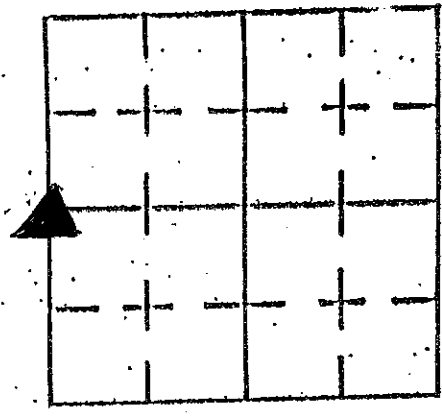
DATE 4/5/01

CREW P.C. SIPES

Inst. _____ Rod _____

TYPE OF MARKER MONUMENT Cond. _____

METHOD OF ESTABLISHMENT LOCATED POINT PER PREVIOUS SURVEY OF T. SUMERFORD, L.S.



*MEASUREMENTS ARE FROM MONUMENT TO EDGE OF BANK AS IT EXISTS THIS DATE

REFERENCE	DISTANCE	DESCRIPTION
1	9.12'	10" ASH TREE (PK NAIL EAST SIDE)
2	16.04'	14" ASH TREE (PK NAIL SOUTH SIDE)
3	13.68'	16" ASH TREE (PK NAIL WEST SIDE)
4	19.06'	10" ASH TREE (PK NAIL WEST SIDE)
5	19.19'	16" ASH TREE (PK NAIL NORTH SIDE)
NOTE: All P.K. NAILS PLACED @ 12" UP ON TREES		

SECTION CORNER RECORD

SHELBY COUNTY, INDIANA

Sec. 18 T. 13 R. 6

DATE 02/27/2001

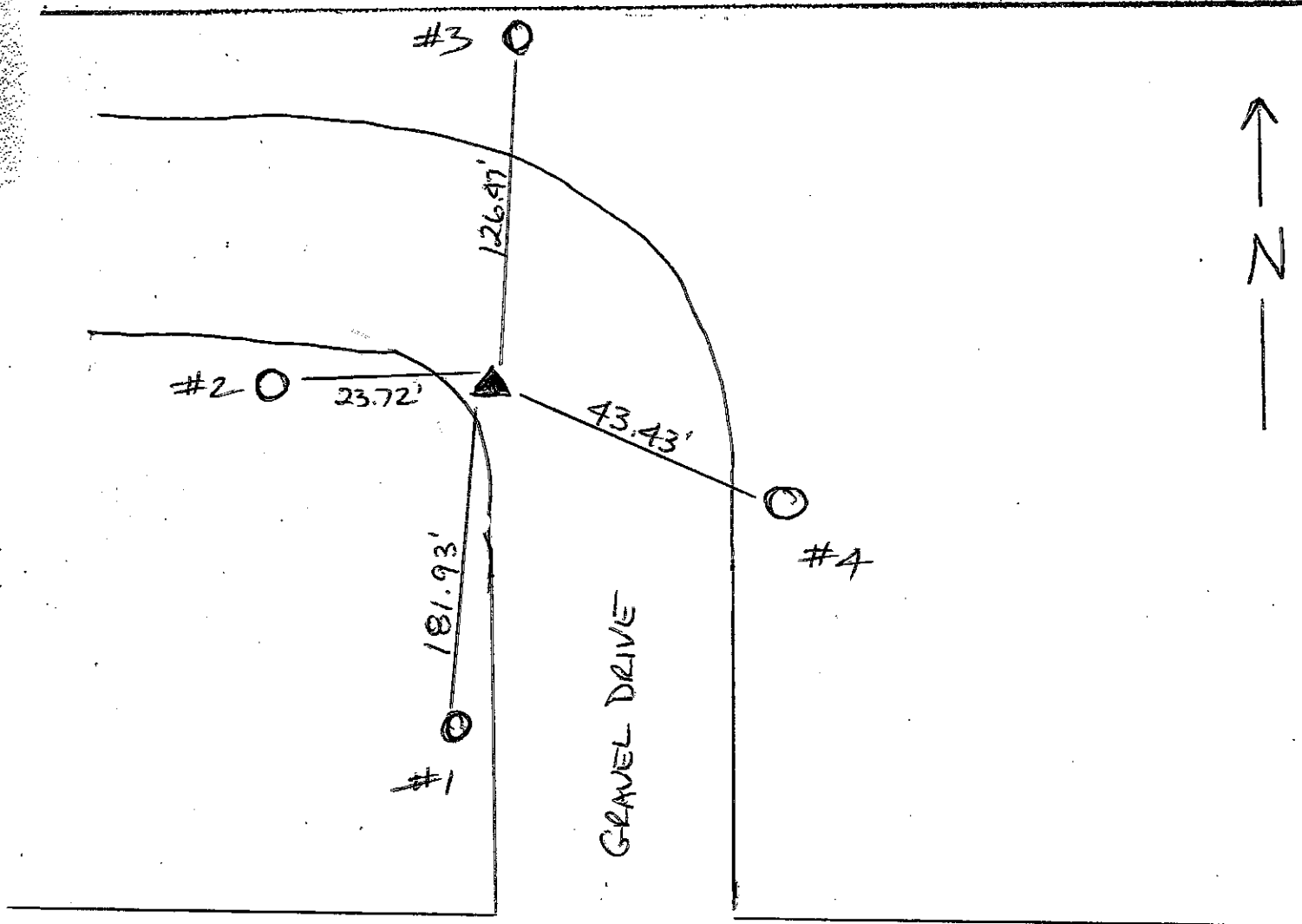
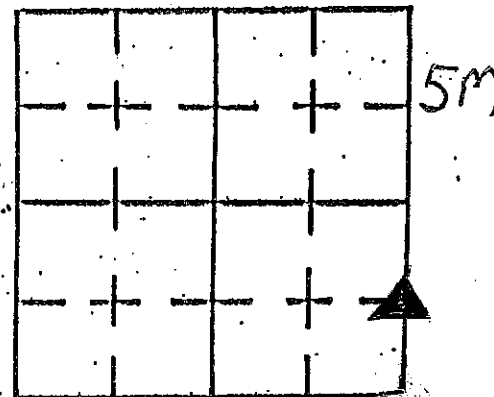
CREW P.C. SIPES

Inst. _____ Rod _____

TYPE of MARKER STONE Cond. GOOD

METHOD of ESTABLISHMENT STONE LOCATED

5M
(1 of 1)



COUNTY ROAD 300 N

REFERENCE	DISTANCE	DESCRIPTION
1	181.93'	30" SHAG BARK HICKORY (PK NAIL 12" UP N. SIDE)
2	23.72'	PSC OF I POLE # 263-860 (PK NAIL 12" UP E. SIDE)
3	126.47'	18" 3-TRUNK ASH (PK NAIL 12" UP S. SIDE)
4	43.43'	PSC OF I POLE # 263-859 (PK NAIL 12" UP NW SIDE)

SECTION CORNER RECORD

SHELBY COUNTY, INDIANA

Sec. ~~19~~ 19 T. 13 R. 6

DATE 1/17/82

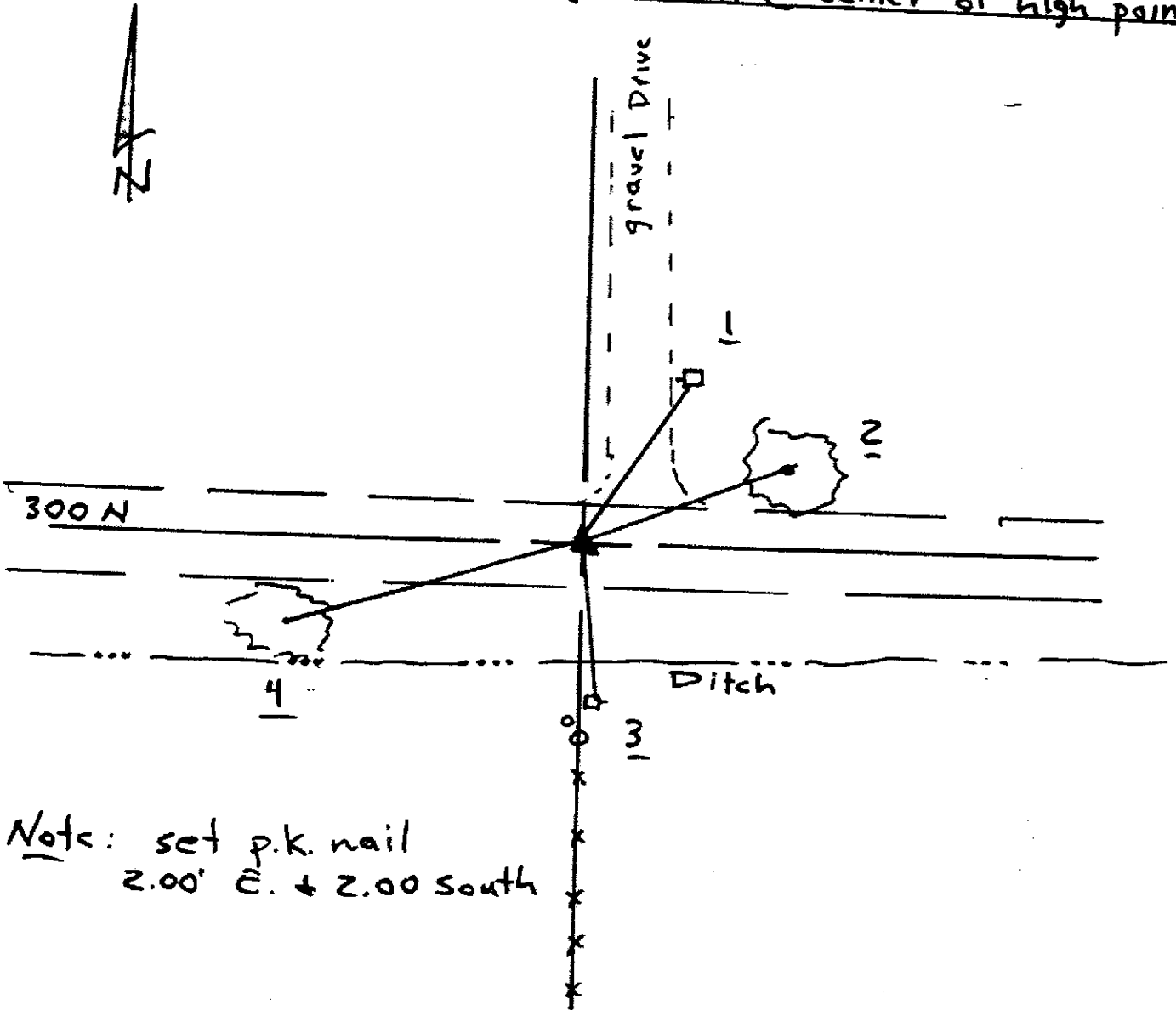
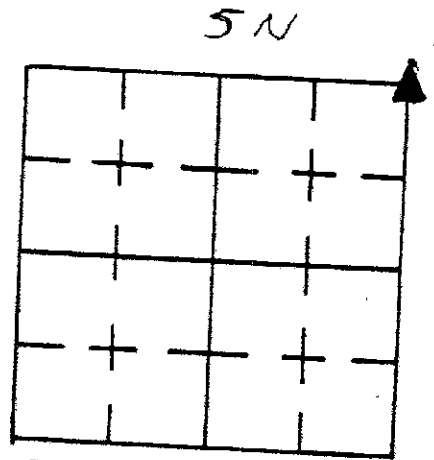
DRAWN BY P.C. D. Barnhart

WITNESSED BY Rod T. Jewell

TYPE of MARKER Stone Cond. Good

METHOD of ESTABLISHMENT Found 4" below pavement
~~set~~ p.k. nail @ surface (chisled 'x' @ center of high point)

5N
(1 of 2)



Notes: set p.k. nail
 2.00' E. + 2.00' south

REFERENCE	DISTANCE	DESCRIPTION
1	54.75	Found nail + bottlecap on S.W. side pwp. # 263-853
2	49.90	Set P.K. nail in S.E. side of 24" tree 12" up
3	27.48	Found p.k. nail in N.E. side pwp. # 233-849
4	112.25	Set P.K. nail in N. side 8" tree 4' up

GEODETIC INFORMATION
 Datum: NAD83 (CORS96)

GPS REF. V Corner
 Taylor Sumerford
 DATE: Received
 12/01/2014
 BY: Entered 12/15/2015
 CDroddy
 NORTHING:
 1573658.05
 EASTING:
 263533.33
 263533.75

DISCLAIMER
 The section corner coordinates annotated hereon have been obtained with RTK GPS methods by personnel of Shelby County Surveyor. No guarantee is made to the correctness or accuracy of these values and they have been provided for recovery and verification purposes only. The Shelby County Surveyor's Office will not be held liable for errors or negligence in part by the surveyor who does not physically determine the location of section lines perform in compliance with Indiana Title 865, Article 1, Rule 12-10 of the Administration Code. These coordinates have no legal weight of authority unless monument and all its accessories have been obliterated.

OVER

5N
(2 of 2)

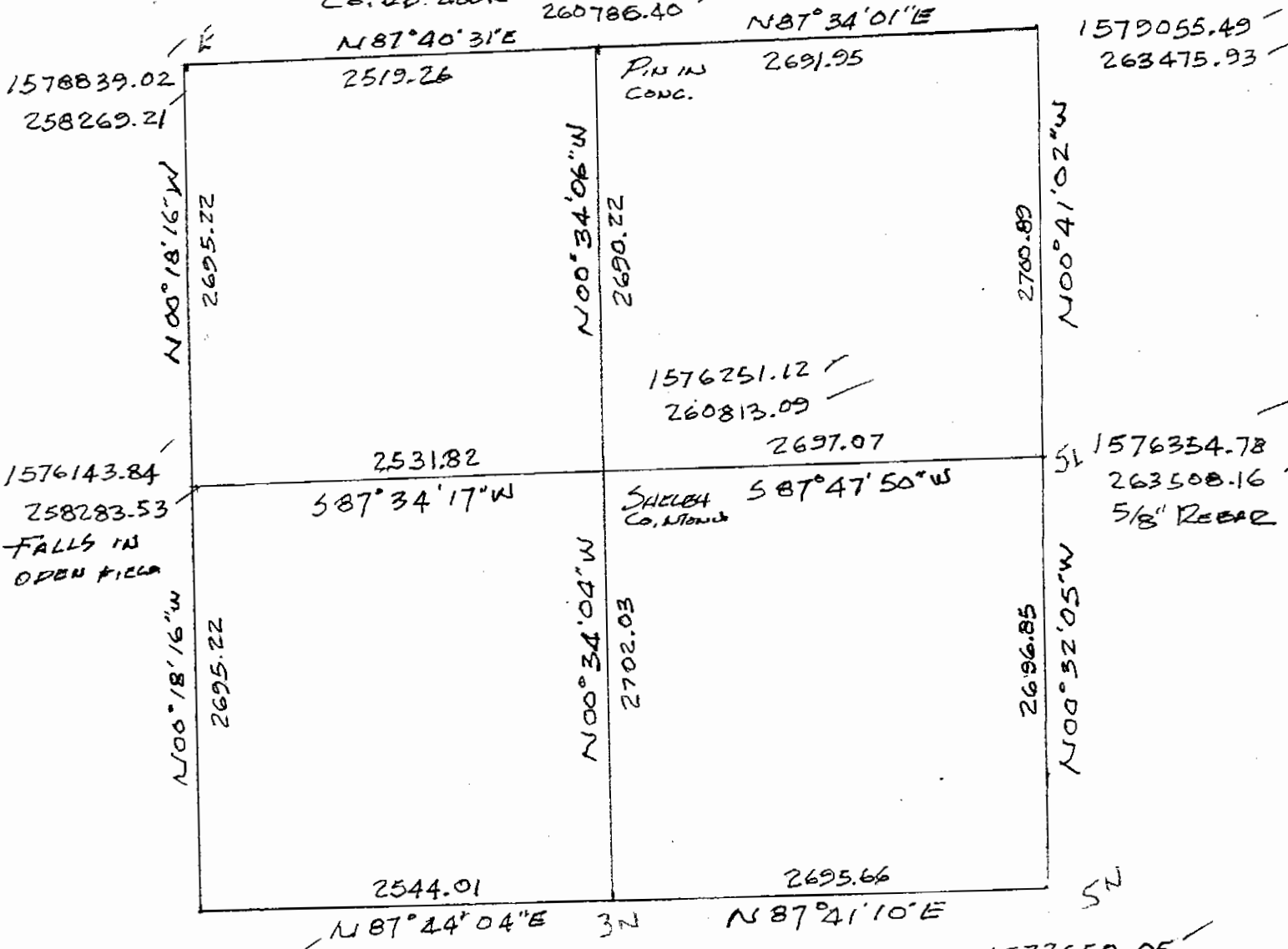
SEL. 18-13-6
STATE PLANE COORDINATES

SCALE FACTOR
0.9999382

PIN IN
CONC.

PIN IN
CONC.

Co. D.D. 400N 1578941.22
260786.40



1573448.66
258297.85
STONE

Co. D.D. 300N 1573549.220
260839.870
NAB. NAIL BY
JEFF POWELL

1573658.05
263533.33
PK NAIL
OVER STONE

NOTE COR. SET BY
JOHN WHIT LOCK
IS $N87^{\circ}30'03''E$
36.69'

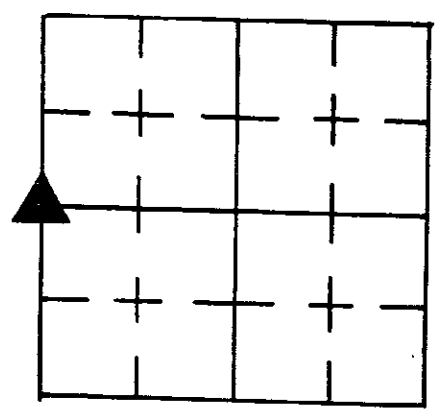
CLIP,
SEE MY NOTE ON THE 2ND SHEET.

TALCUM

SECTION CORNER RECORD

SHELBY COUNTY, INDIANA

5P
(1 of 1)



Sec. 20 T. 14 R. 6

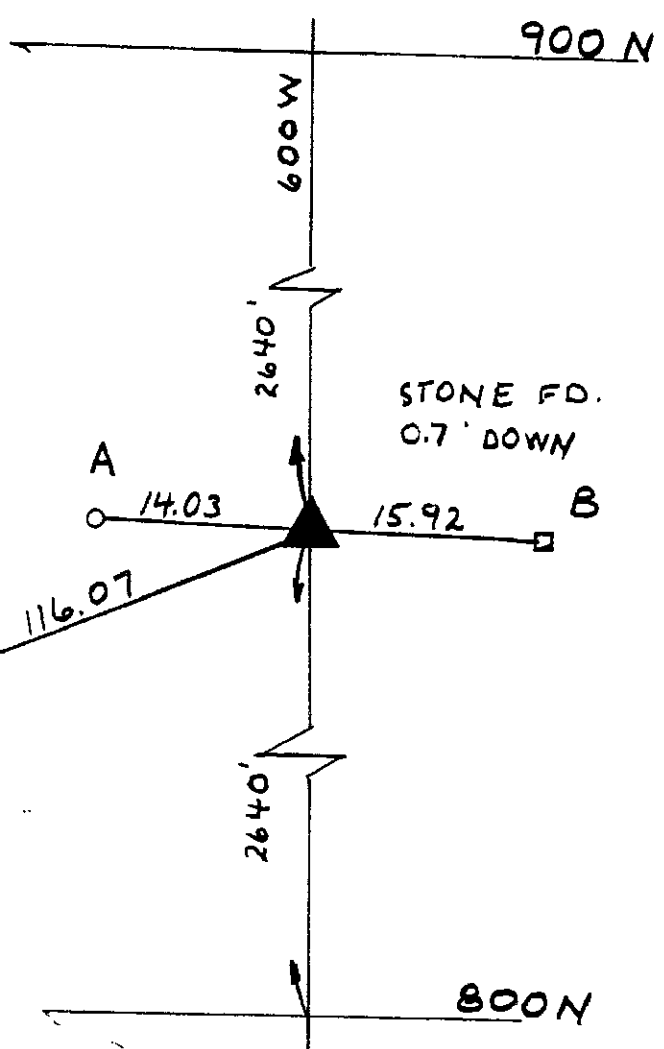
DATE 3/31/76

REW P.C. J. WHILLOCK

Asst. R. WALL Rod D. LECHNER

TYPE of MARKER STONE Cond. GOOD

METHOD of ESTABLISHMENT FOUND



Job # 76-32

REFERENCE	DISTANCE	DESCRIPTION
A	14.03	NAIL IN BOTTLE CAP TELE. POLE
B	15.92	" " R.W.P.
C	116.07	COR. OF PORCH BRICK RES.

GEODETTIC INFORMATION
Datum: NAD83 (CORS96)

GPS REF. Tucker Survey L Corner 05P	DISCLAIMER The section corner coordinates annotated hereon have been obtained with RTK GPS methods by personnel of Shelby County Surveyor. No guarantee is made to the correctness or accuracy of these values and they have been provided for recovery and verification purposes only. The Shelby County Surveyor's Office will not be held liable for errors or negligence in part by the surveyor who does not physically determine the location of section lines perform in compliance with Indiana Title 865, Article 1, Rule 12-10 of the Administration Code. These coordinates have no legal weight of authority unless monument and all its accessories have been obliterated.
DATE: Received	
BY: Entered 09/08/2014 C. Drodgy	
NORTHING: 1601993.36	
EASTING: 2603458.68	

SECTION CORNER RECORD

SHELBY COUNTY, INDIANA

Sec. 29 T. 13 N R. 6 E

DATE 7/2/97

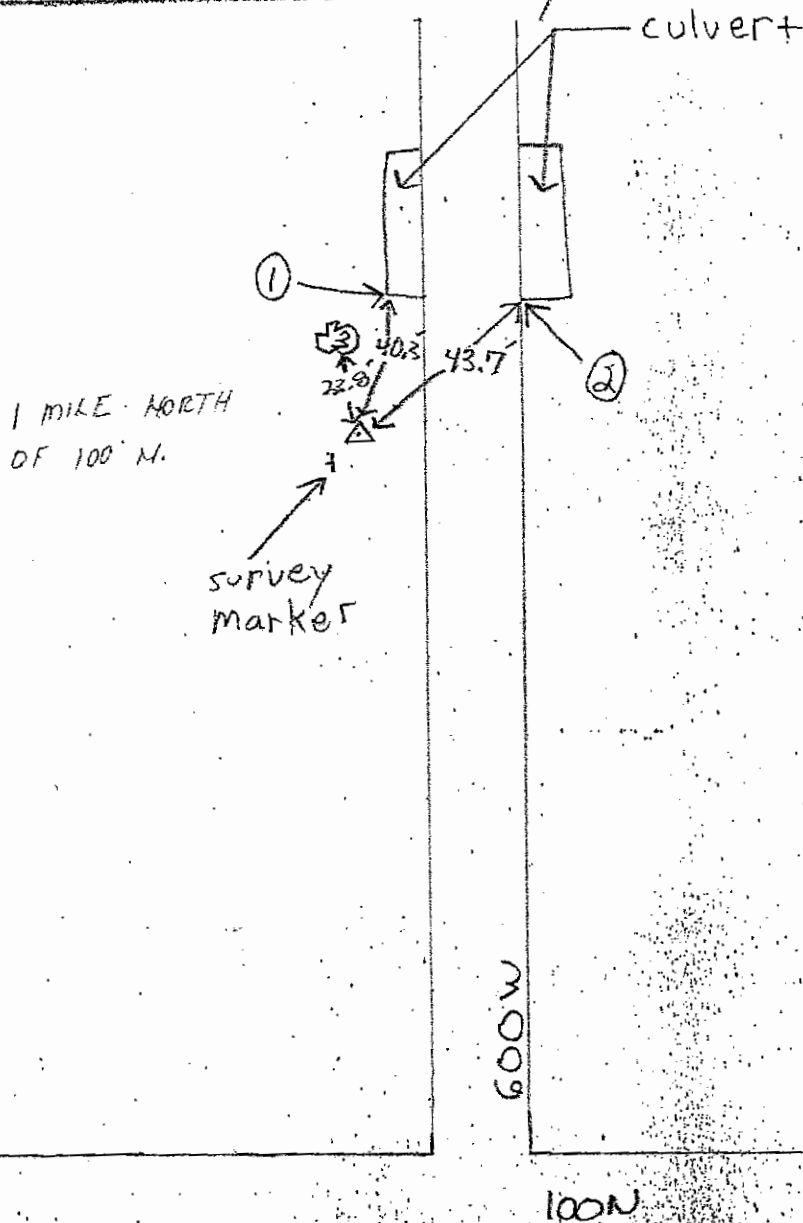
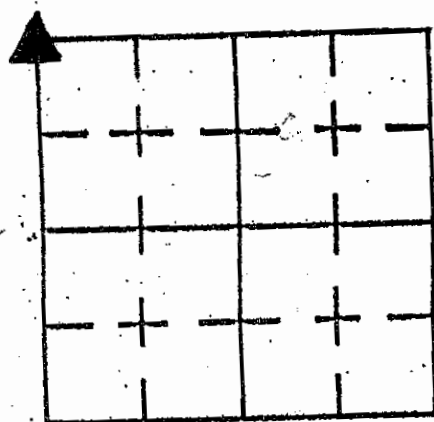
CREW P.C. Ted Smith

Inst. Rod Dustin Ballard

TYPE of MARKER Stone Cond. good

METHOD of ESTABLISHMENT Stone found half-buried on West side of 600 W. Marked with a survey marker

5R
(1 of 2)



REFERENCE	DISTANCE	DESCRIPTION
1	40.3'	SW corner of culvert on W side of road
2	23.8'	4'x5' granite rock marked with paint
3	43.7'	SW corner of culvert on E side of road

GEODETIC INFORMATION
Datum: NAD83 (CORS96)

GPS REF. Beaty 146 (05R)	DISCLAIMER The section corner coordinates annotated hereon have been obtained with RTK GPS methods by personnel of Shelby County Surveyor. No guarantee is made to the correctness or accuracy of these values and they have been provided for recovery and verification purposes only. The Shelby County Surveyor's Office will not be held liable for errors or negligence in part by the surveyor who does not physically determine the location of section lines perform in compliance with Indiana Title 865, Article 1, Rule 12-10 of the Administration Code. These coordinates will have no legal weight of authority unless monument and all its accessories have been obliterated.
DATE: 05/21/2013	
BY: T. Sumerford C. Drodny	
NORTHING: 1568271.288	
EASTING: 263617.651	

5R 1c

SECTION CORNER RECORD

SHELBY COUNTY, INDIANA

Sec. 20 T. 14N R. 6E

DATE 3/3/76

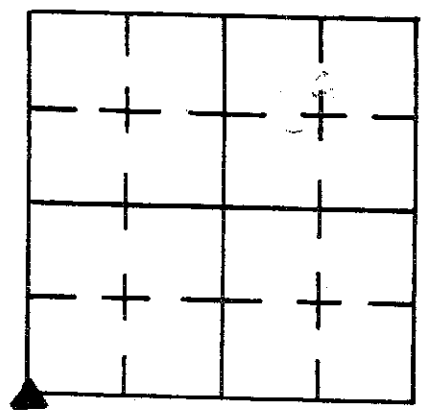
PREPARED BY P.C. Whitlock

Instrument Rod

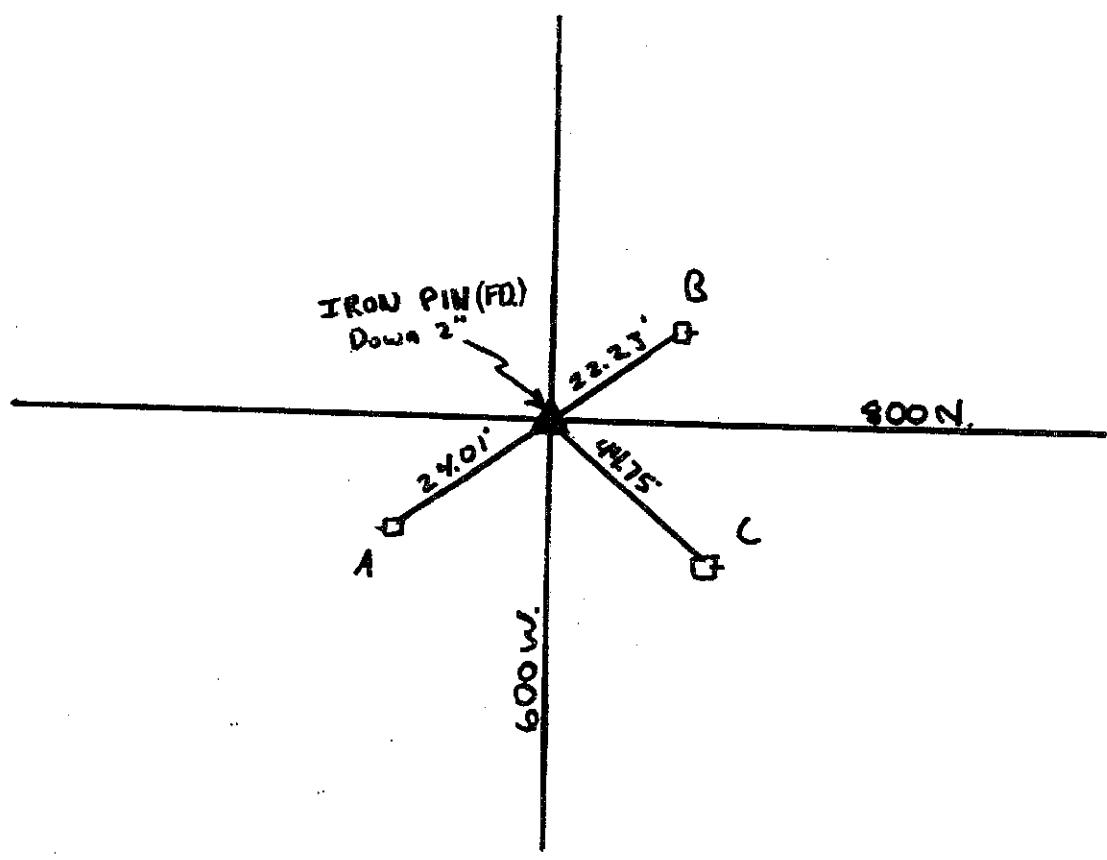
TYPE of MARKER IRON PIN Cond. _____

METHOD of ESTABLISHMENT _____

5R
(2 of 2)



Job # 76-32



REFERENCE	DISTANCE	DESCRIPTION
A	24.01	NAIL IN Bottlecap in R.P.W.P
B	22.23	" " " " " "
C	44.75	" " " " " "

GEODETIC INFORMATION
Datum: NAD83 (CORS96)

GPS REF. Tucker Survey V corner 05R
DATE: Received
BY: Entered 09/08/2014 C. Drodgy
NORTHING: 1599341.29
EASTING: 2603468.30

DISCLAIMER

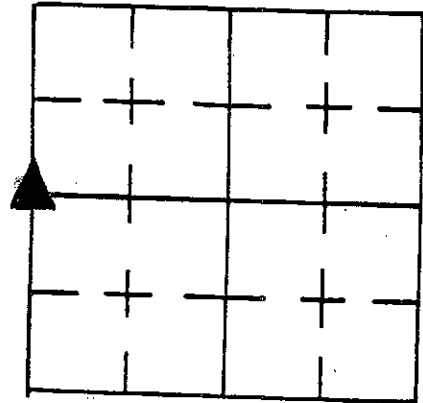
The section corner coordinates annotated hereon have been obtained with RTK GPS methods by personnel of Shelby County Surveyor. No guarantee is made to the correctness or accuracy of these values and they have been provided for recovery and verification purposes only. The Shelby County Surveyor's Office will not be held liable for errors or negligence in part by the surveyor who does not physically determine the location of section lines perform in compliance with **Indiana Title 865, Article 1, Rule 12-10** of the Administration Code. These coordinates will have no legal weight of authority unless monument and all its accessories have been obliterated.

SECTION CORNER RECORD

SHELBY COUNTY, INDIANA

Sec. 29 T. 13 R. 6

5T
(1 of 1)



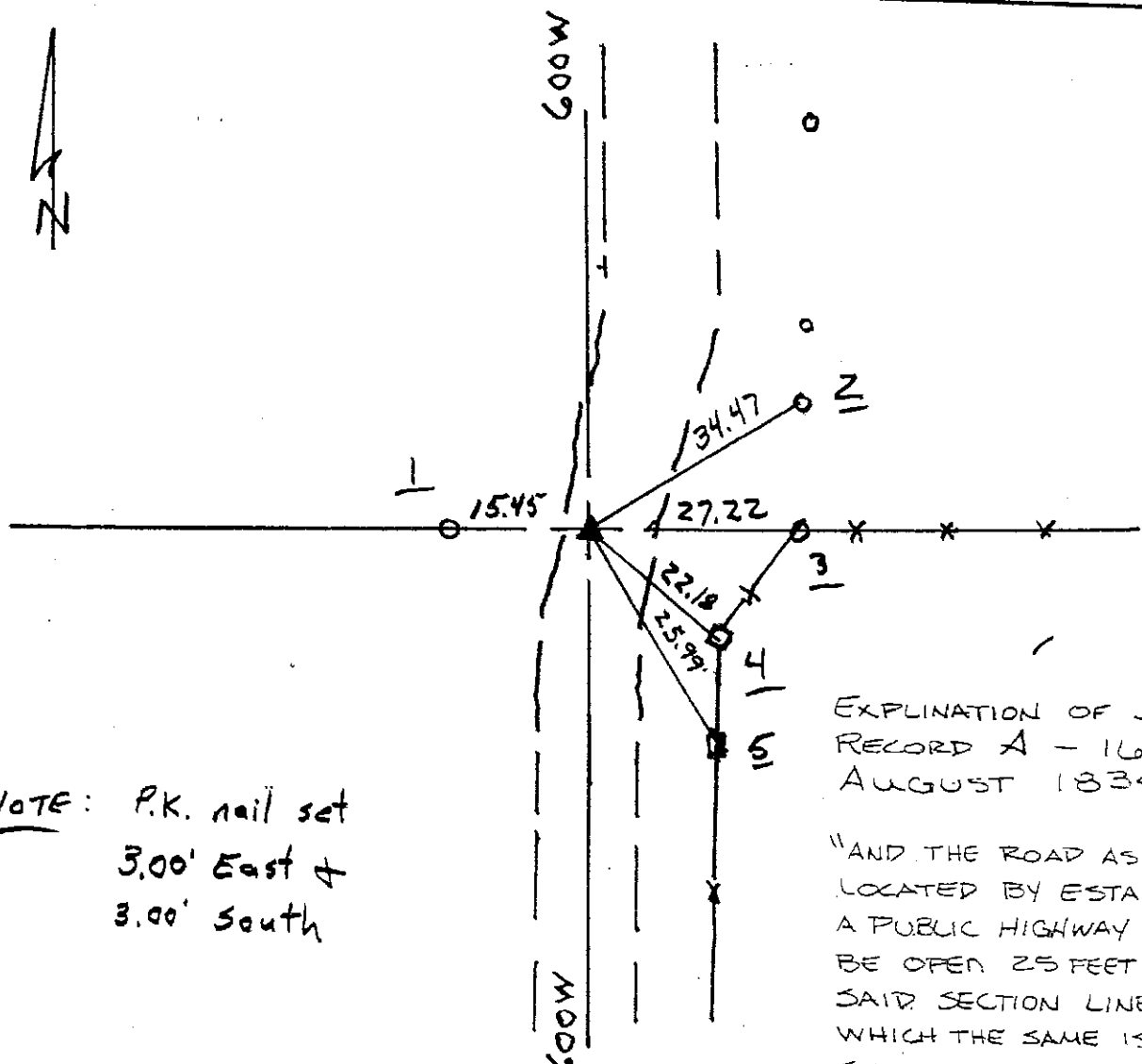
DATE 1/17/83

CREW P.C. D. BARNHART

Inst. Rod T. Jewell

TYPE of MARKER stone Cond. Good

METHOD of ESTABLISHMENT Found 6" below pavement
chisled 'X' on high point



NOTE: P.K. nail set
3.00' East &
3.00' South

EXPLANATION OF JOG:
RECORD A - 166
AUGUST 1834

"AND THE ROAD AS THEREIN
LOCATED BY ESTABLISHING
A PUBLIC HIGHWAY AND TO
BE OPEN 25 FEET THAT THE
SAID SECTION LINE ALONG
WHICH THE SAME IS LOCATED
SHALL BE WEST LINE OF
SAID ROAD FROM THE 1/2 MILE
STAKE ON THE LINE OF SECT. 29
TO THE SHELBYVILLE & BLUFF ROAD.

REFERENCE	DISTANCE	DESCRIPTION
1	15.45	E. FACE OF CONC. FENCE POST 12" UP
2	34.47	P.K. in S. side of fence post
3	27.22	" " N. " " " "
4	22.18	S.W. CORNER OF SQUARE CONC. FENCE POST
5	25.99	" " " " " "

GEODETTIC INFORMATION
Datum: NAD83 (CORS96)

GPS REF. Beaty 145 (05T)	<p>DISCLAIMER</p> <p>The section corner coordinates annotated hereon have been obtained with RTK GPS methods by personnel of Shelby County Surveyor. No guarantee is made to the correctness or accuracy of these values and they have been provided for recovery and verification purposes only. The Shelby County Surveyor's Office will not be held liable for errors or negligence in part by the surveyor who does not physically determine the location of section lines perform in compliance with Indiana Title 865, Article 1, Rule 12-10 of the Administration Code. These coordinates have no legal weight of authority unless monument and all its accessories have been obliterated.</p>
DATE: 05/21/2013	
BY: T. Sumerford C. Drodgy	
NORTHING: 1565570.404	
EASTING: 263680.267	

SECTION CORNER RECORD

SHELBY COUNTY, INDIANA

Sec. 30 T. 13 R. 6

DATE 8/29/91

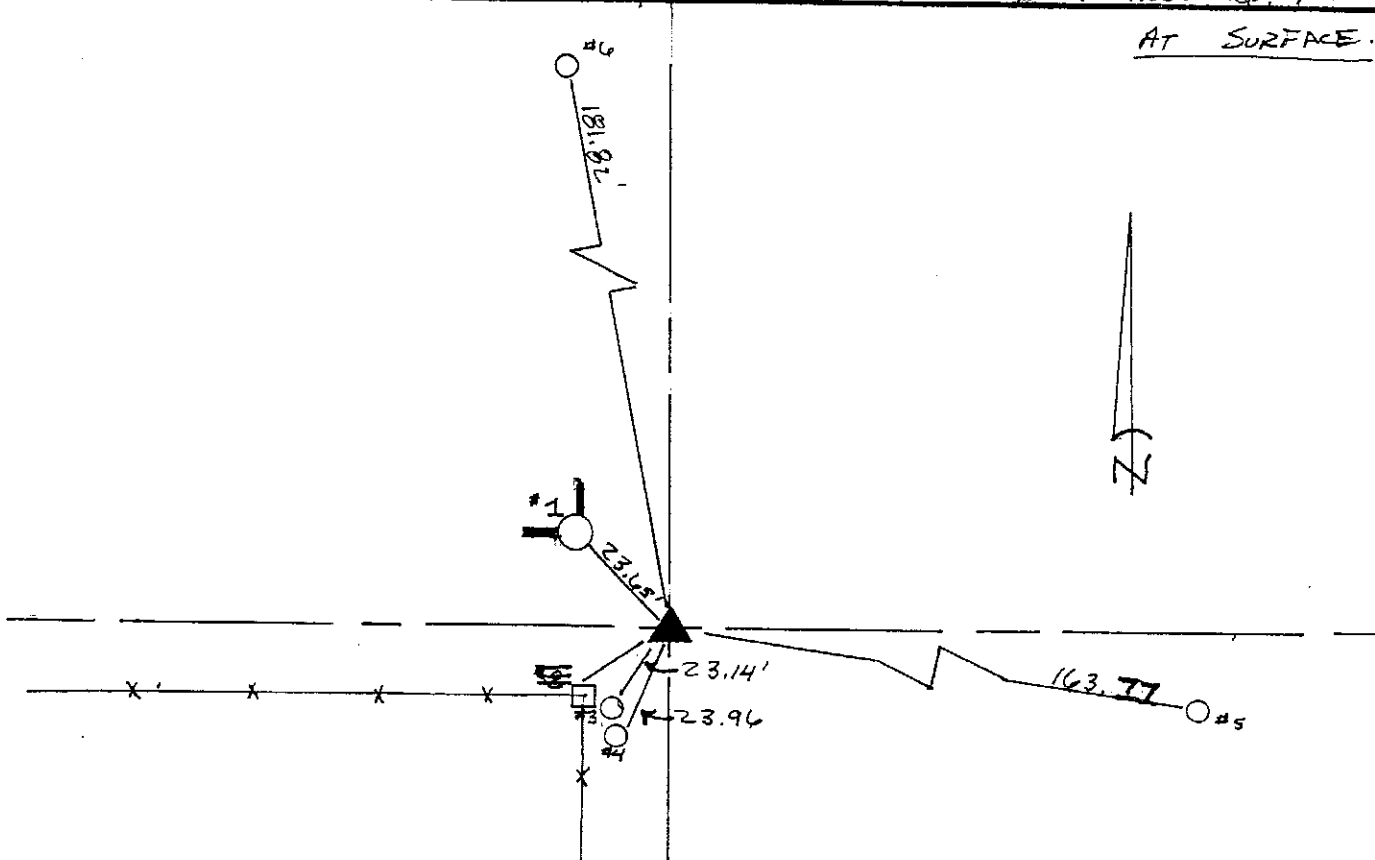
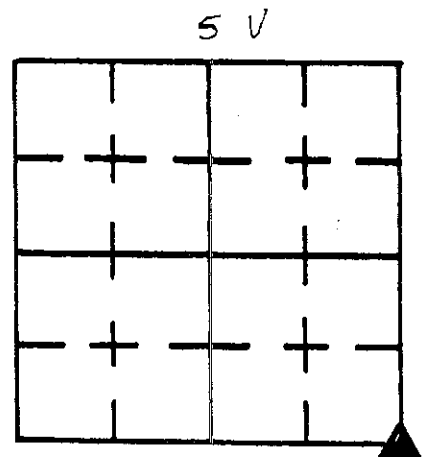
CREW P.C. J POWELL

Inst. _____ Rod A. BURCH

TYPE of MARKER MONUMENT W/RR.SPK Cond. Good

METHOD of ESTABLISHMENT P.K. NAIL FOUND ON SURFACE + 3/4" IRON ROD FOUND UNDER SURFACE. RESET MONUMENT IN PLACE OF ~~6~~ 3/4" IRON ROD W/RR. SPK.

5V
(1 of 1)



GEODETIC INFORMATION
Datum: NAD83 (CORS96)

GPS REF. Beaty 144 (05V)	DISCLAIMER The section corner coordinates annotated hereon have been obtained with RTK GPS methods by personnel of Shelby County Surveyor. No guarantee is made to the correctness or accuracy of these values and the have been provided for recovery and verification purposes only. The Shelby County Surveyor's Office will not be held liable for errors or negligence in part by the surveyor who does not physically determine the location of section lines perform in compliance with Indiana Title 865, Article 1, Rule 12-10 of the Administration Code. These coordinates have no legal weight of authority unless monument and all its accessories have been obliterated.
DATE: 05/21/2013	
BY: T. Sumerford C. Drodgy	
NORTHING: 1562875.121	
EASTING: 263747.810	

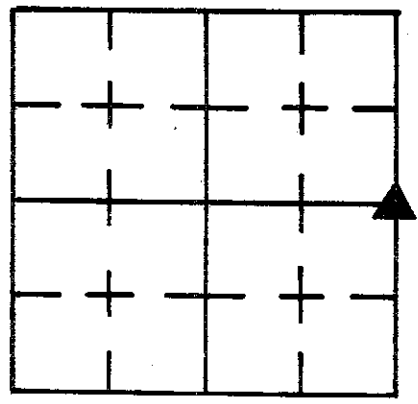
REFERENCE	DISTANCE	DESCRIPTION
1	23.65'	18" WIDE CONC. COR. POST SE SIDE AT SEAM 2" UP.
2		
3	23.14'	P.K. NAIL SE SIDE OF REMC PWP #22325, 2' UP.
4	23.96'	P.K. NAIL EAST SIDE OF 3' SUPPORT POLE FOR IND. BELL BOX 2' UP
5	163.77'	P.K. NAIL NORTH SIDE OF REMC PWP #22327, 2' UP.
6	181.82'	P.K. NAIL NAIL EAST SIDE OF REMC PWP #22324 1" UP.
STRADLE	2.92'	N.W. P.K. NAIL SET IN ASPHALT (L. MAY)
STRADLE	2.97'	N.E. P.K. NAIL SET IN ASPHALT (L. MAY)
STRADLE	2.95'	N P.K. NAIL SET IN ASPHALT (J. POWELL)
STRADLE	3.01'	E P.K. NAIL SET IN ASPHALT (J. POWELL)

5X

SECTION CORNER RECORD

SHELBY COUNTY, INDIANA

5X
(1 of 4)



Sec. 31 T. 13 R. 6

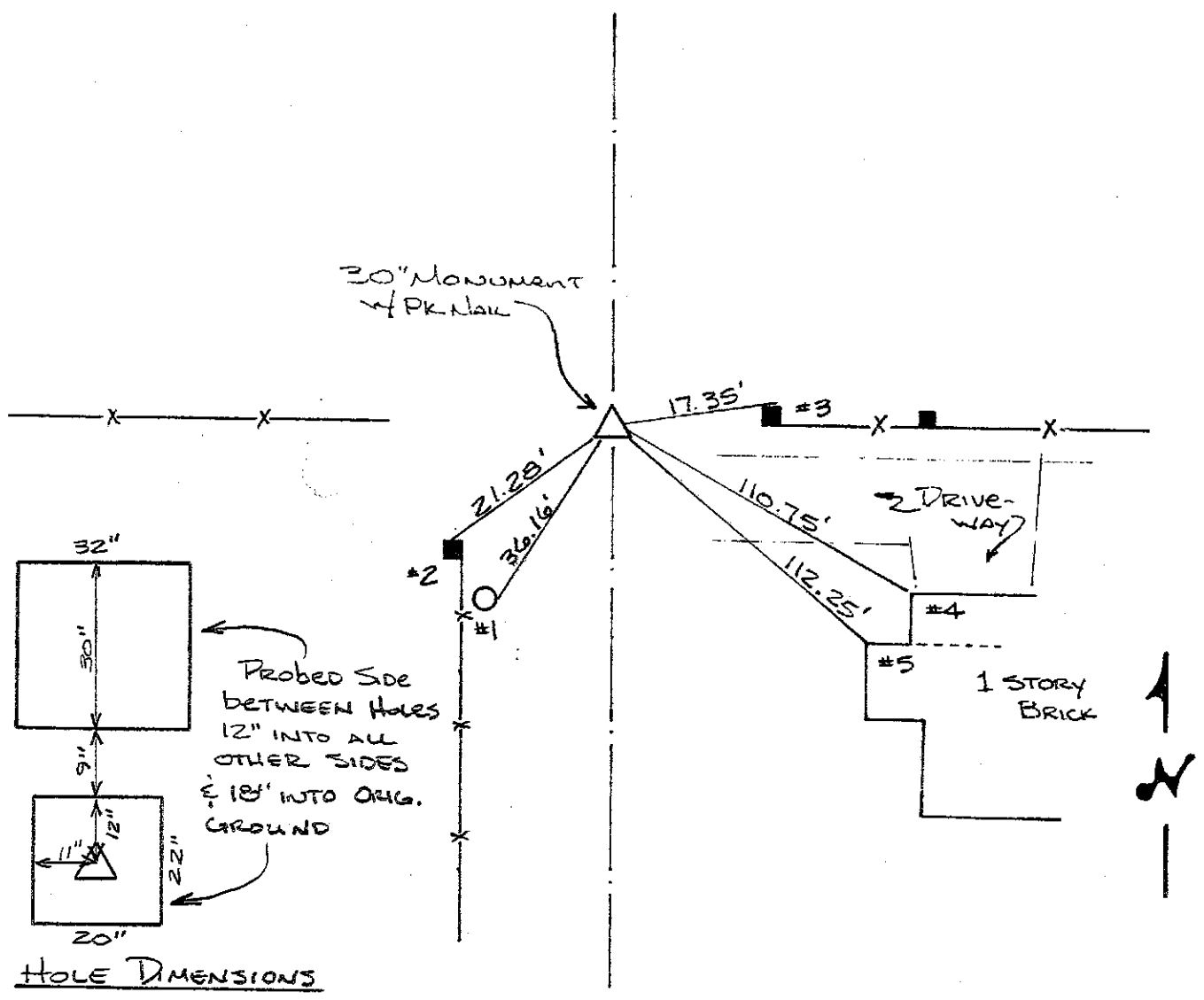
DATE 2/21/86

CREW P.C. D. RIVERS

Inst. Rod J. SINCLAIR

TYPE of MARKER 30" Monument Cond. Just Set

METHOD of ESTABLISHMENT PK NAIL FOUND ON SURFACE AND ONE ALSO FOUND 3.05' NORTH of first Nail, DUG UNDER BOTH NAILS but (CON'D ON BACK)



REFERENCE	DISTANCE	DESCRIPTION
1	36.16'	PK NAIL 14" UP EAST SIDE REMC PWP # 22315
2	21.28'	PK NAIL 15" UP NORTH SIDE SQUARE WOOD GATE POST
3	17.35'	PK NAIL 12" UP NORTH SIDE SQUARE WOOD CORNER POST
4	110.75'	N.W. CORNER OF GARAGE
5	112.25'	N.W. CORNER OF WEST MOST SIDE 1 STORY BRICK
STRADDLE	1.00'	PK NAIL IN POINT NORTH
STRADDLE	1.00'	PK NAIL IN POINT WEST

SHELBY COUNTY, INDIANA
Sec. 32 T. 13 R. 6

DATE:
CREW:
OLD RECORD REF:
MARKER TYPE:

▲ Ref. No.

Method of Establishment

RECOVERED P.K. NAIL AS SET OVER COUNTY MONUMENT



Drawing Not To Scale

REF #	DISTANCE	DESCRIPTION
		ELEVATION 784.53'

GEODETIC INFORMATION
Datum: NAD83 (CORS96)

GPS REF. 428	DISCLAIMER The section corner coordinates annotated hereon have been obtained with RTK GPS methods by personnel of Shelby County Surveyor. No guarantee is made to the correctness or accuracy of these values and they have been provided for recovery and verification purposes only. The Shelby County Surveyor's Office will not be held liable for errors or negligence in part by the surveyor who does not physically determine the location of section lines perform in compliance with Indiana Title 865, Article 1, Rule 12-10 of the Administration Code. These coordinates will have no legal weight of authority unless monument and all its accessories have been obliterated.
DATE: 5/10/2017	
BY: SCOTT SUMERFORD	
NORTHING: 1560183.09	
EASTING: 263826.79	

5X



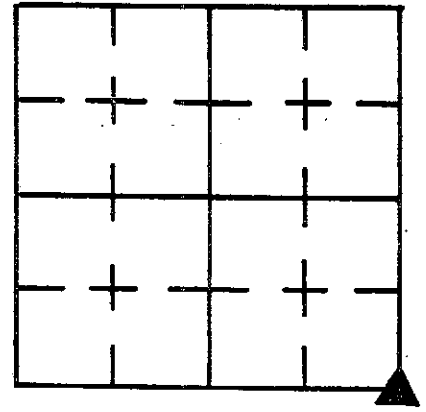
32-13-6 NW Cor SW 1/4 & SW Cor NW 1/4



*Shelbyville-Shelby County
Geographic Information System
25 W. Polk St.
Shelbyville, Indiana 46176*

SECTION CORNER RECORD SHELBY COUNTY, INDIANA

5Z
(1 of 4)



Sec. 31 T. 13 R. 6

DATE 2 / 11 / 86

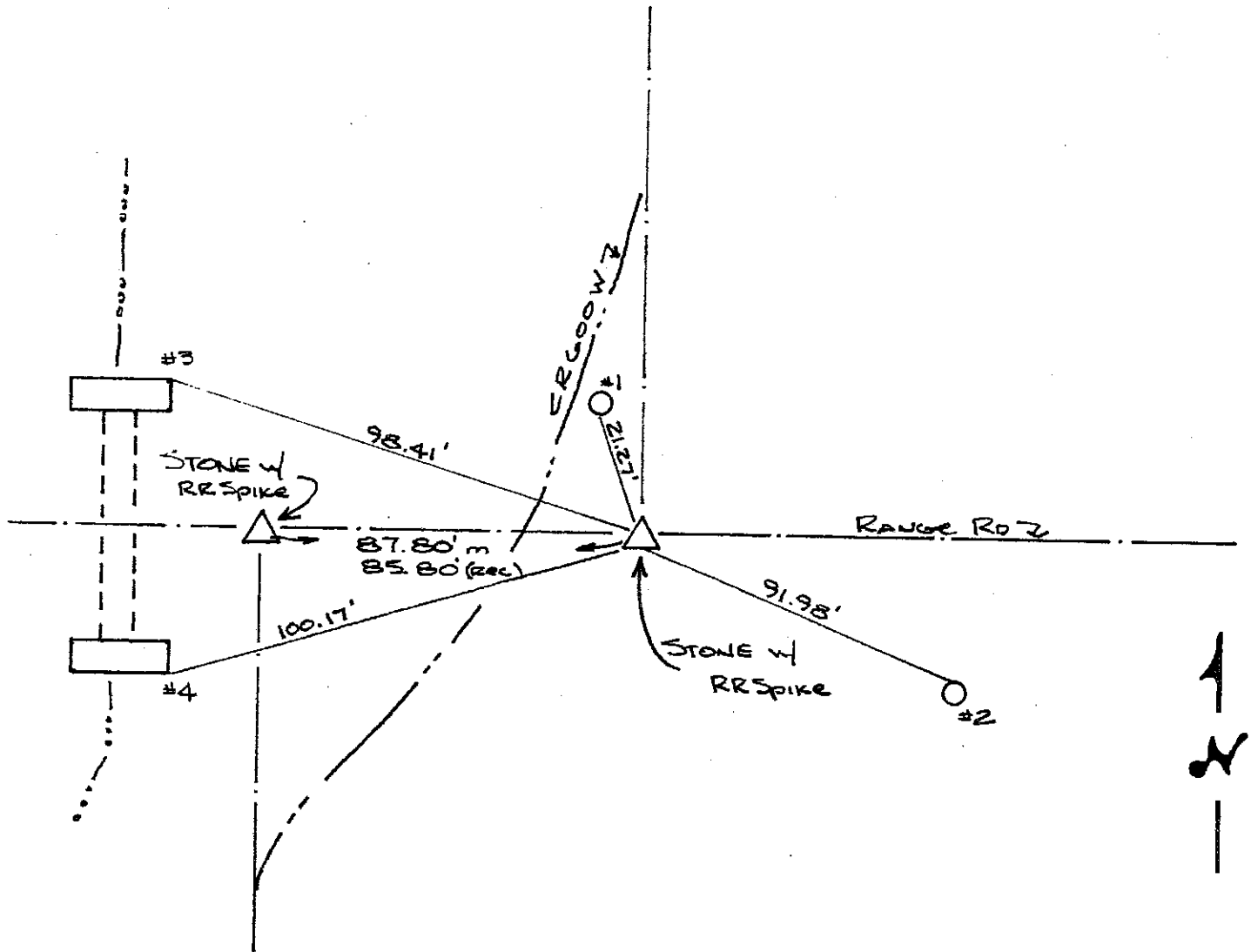
CREW P.C. D. RIVERS

Inst. _____ Rod R. McGAHA

TYPE of MARKER Stone Cond. Good

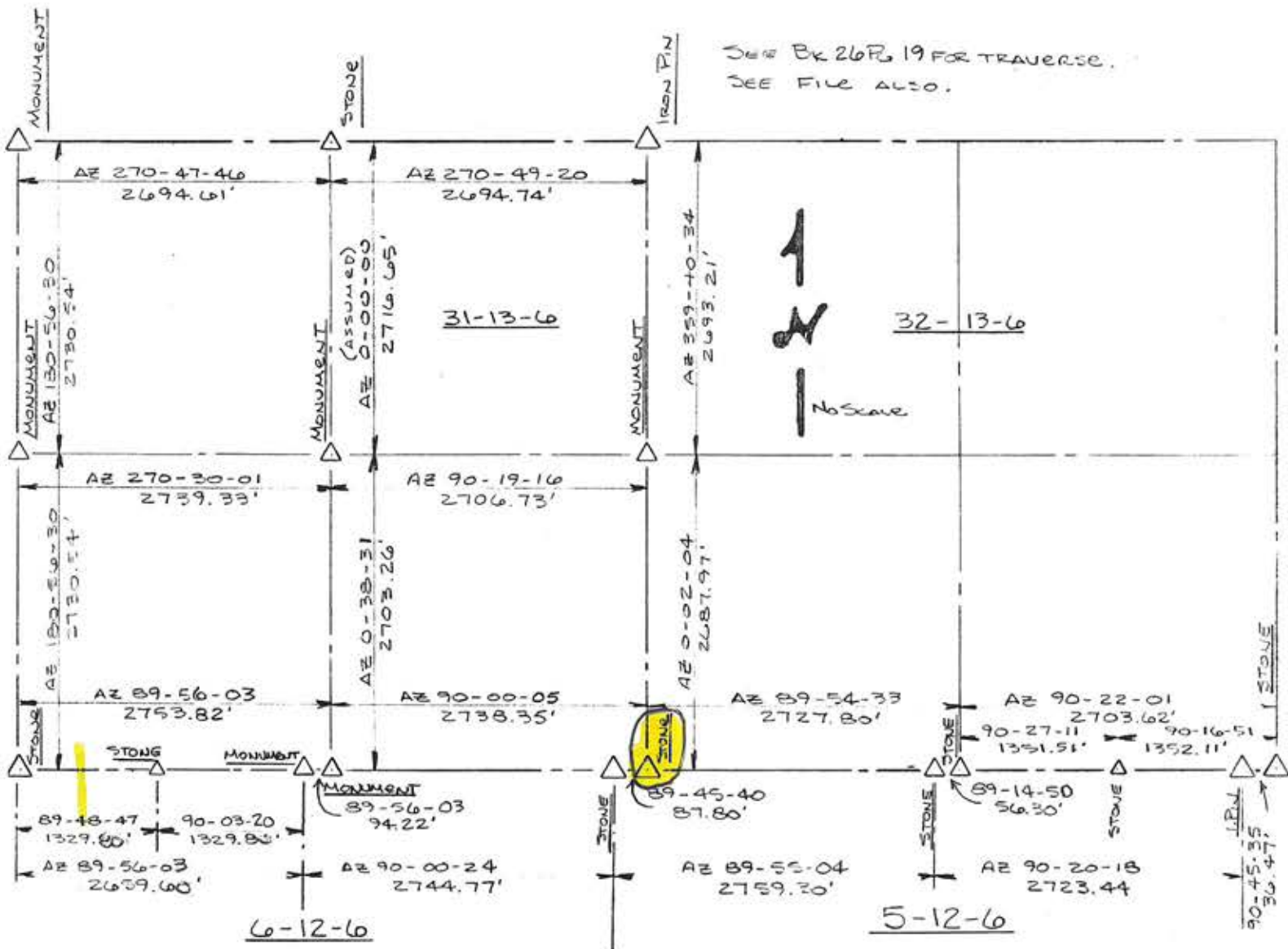
METHOD of ESTABLISHMENT NOTHING FOUND ON SURFACE, USING RECORD

DIST OF 1.3ch = 85.80', PULLED DIST. EAST FROM STONE FOUND @ NE COR 8-12-6
(CONT'D ON BACK)



REFERENCE	DISTANCE	DESCRIPTION
1	21.27'	PK NAIL 12" UP SOUTH SIDE REMC PUP # 22305
2	91.98'	PK NAIL 11" UP NORTH SIDE OF POLE
3	98.41'	N.E. CORNER CONC. HEADWALL ON NORTH SIDE RD.
4	100.17'	S.E. " " " " SOUTH SIDE RD.
STRADDLE	2.00'	PK NAIL IN POINT SOUTH
STRADDLE	2.00'	PK NAIL IN POINT EAST

AND USED ϵ of PMT to Dig. DUG AND FOUND Stone 18"X4", 12" Below PMT. Placed cut "Notch" on High Point of Ridge, Set RR Spikes 7" N.-S. of "Notch" 4" Below High Pt., Placed RR Spike on SURFACE ABOVE NOTCH. Stone found to be 87.80' East of mentioned stone @ NE COR ϵ -12-6.



5Z
(3 of 4)

SUGAR CREEK TWP.

5Z

SHELBY COUNTY, INDIANA

Sec. 32 T. 13 R. 6

▲ Ref. No.

DATE:
CREW:
OLD RECORD REF:
MARKER TYPE:

Method of Establishment

RECOVERED RR SPIKE AS SET OVER STONE



Drawing Not To Scale

REF #	DISTANCE	DESCRIPTION
		ELEVATION 776.63'


GEODETTIC INFORMATION

Datum: NAD83 (CORS96)

GPS REF. 429	<p>DISCLAIMER</p> <p>The section corner coordinates annotated hereon have been obtained with RTK GPS methods by personnel of Shelby County Surveyor. No guarantee is made to the correctness or accuracy of these values and they have been provided for recovery and verification purposes only. The Shelby County Surveyor's Office will not be held liable for errors or negligence in part by the surveyor who does not physically determine the location of section lines perform in compliance with Indiana Title 865, Article 1, Rule 12-10 of the Administration Code. These coordinates will have no legal weight of authority unless monument and all its accessories have been obliterated.</p>
DATE: 5/10/2017	
BY: SCOTT SUMERFORD	
NORTHING: 1557496.07	
EASTING: 263888.93	



SW Corner 32-13-6



*Shelbyville-Shelby County
 Geographic Information System
 25 W. Polk St.
 Shelbyville, Indiana 46176*

SECTION CORNER RECORD

SHELBY COUNTY, INDIANA

Sec. 5 T. 13 R. 6

DATE 10/20/82

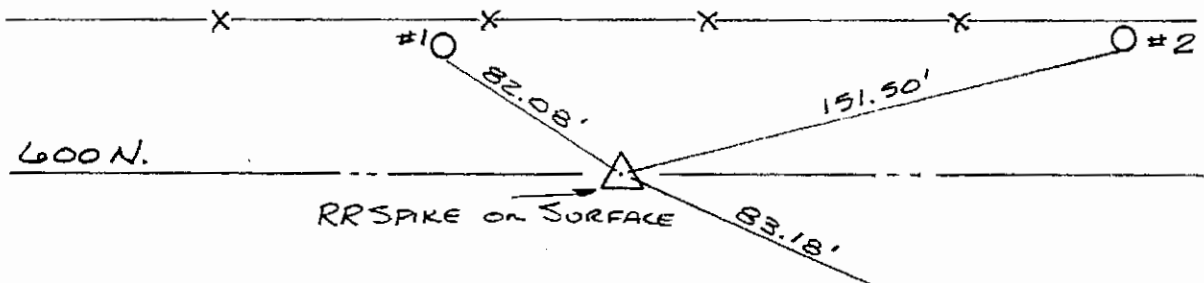
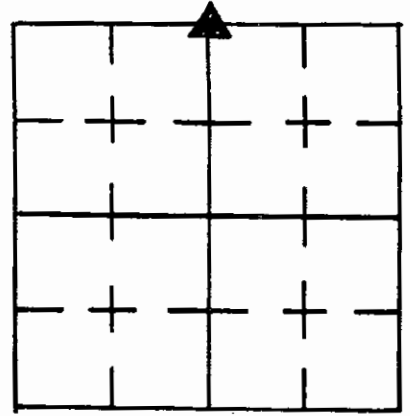
CREW P.C. L. MAY

Inst. _____ Rod J. PARRISH

TYPE of MARKER RR SPIKE Cond. JUST SET

METHOD of ESTABLISHMENT FOUND RR SPIKE ON SURFACE DUG AND FOUND NOTHING, RESET RR SPIKE ON SURFACE

7A
(1 of 2)



GEODETIC INFORMATION

Datum: NAD83 (CORS96)

GPS REF. Coy 124 C cor/ 07A DATE: 05/02/2014 BY: Entered 06/26/2014 NORTHING: 1588779.718 EASTING: 266063.716	DISCLAIMER The section corner coordinates annotated hereon have been obtained with RTK GPS methods by personnel of Shelby County Surveyor. No guarantee is made to the correctness or accuracy of these values and they have been provided for recovery and verification purposes only. The Shelby County Surveyor's Office will not be held liable for errors or negligence in part by the surveyor who does not physically determine the location of section lines perform in compliance with Indiana Title 865, Article 1, Rule 12-10 of the Administration Code. These coordinates have no legal weight of authority unless monument and all its accessories have been obliterated.
---	--

REFERENCE	DISTANCE	DESCRIPTION
1	82.08	PK NAIL IN SOUTH SIDE OF POLE
2	151.50	PK NAIL IN SOUTH SIDE OF POLE
3	83.18	PK NAIL IN NORTH SIDE OF PWP # 17459 RENC
STRADLE	3.0'	PK NAIL SET IN ASPHALT
STRADLE	3.0'	PK NAIL SET IN ASPHALT

SECTION CORNER RECORD

SHELBY COUNTY, INDIANA

7E
(1 of 1)

Sec. 8 T. 13 R. 6

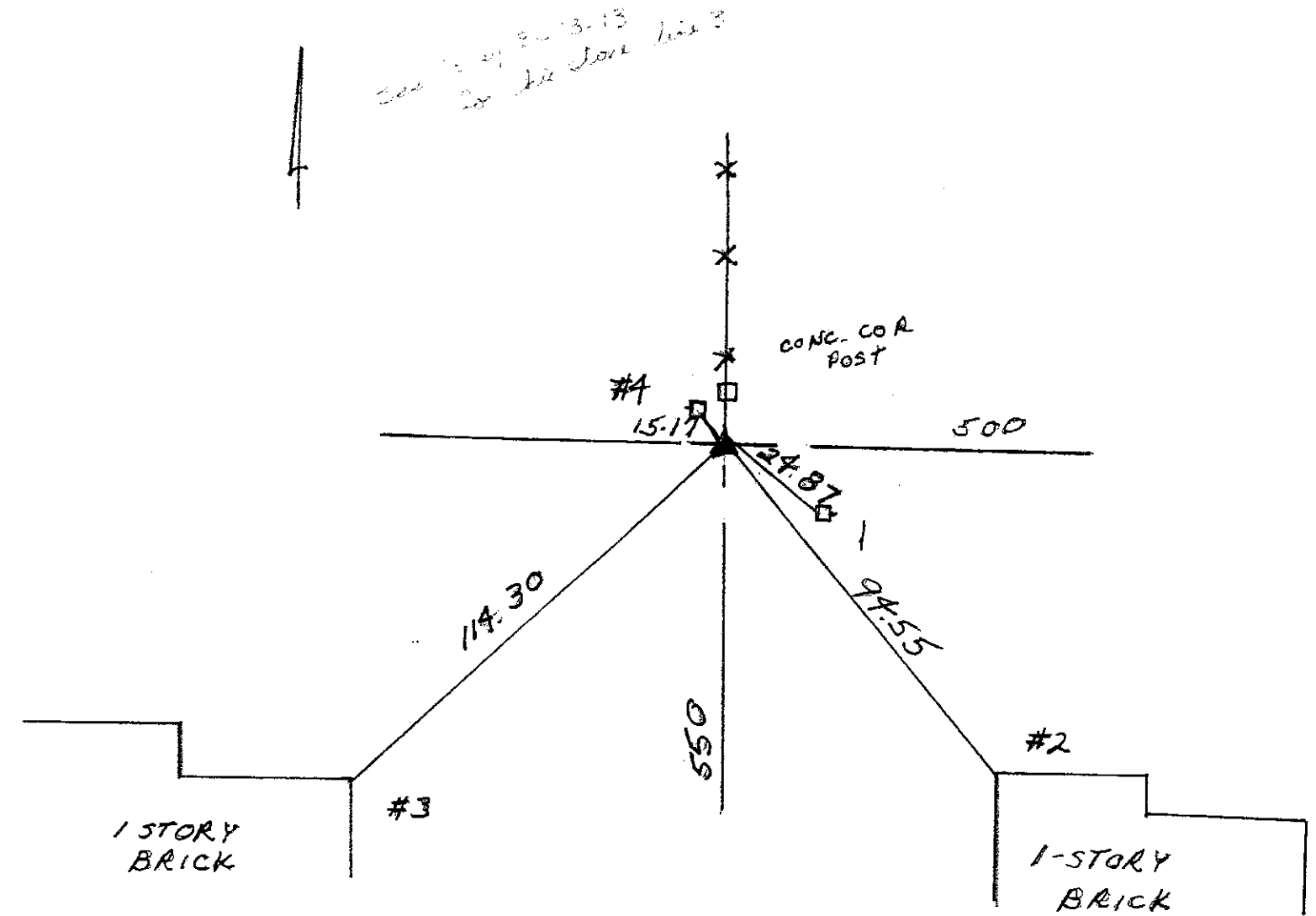
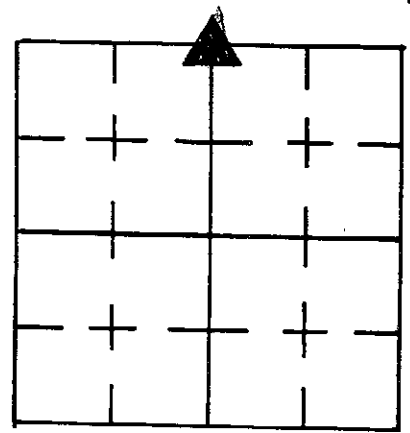
DATE 1/1

CREW P.C. R. WALL

Inst. S. CURREN

TYPE of MARKER I PIN Cond. _____

METHOD of ESTABLISHMENT DEEDS



REFERENCE	DISTANCE	DESCRIPTION
1	24.87	NAIL BOTTLE CAP W. SIDE # F2-1
2	94.55	NW COR 1 STORY BRICK 1' UP
3	114.30	N.E. " " " " " "
4	15.17	NAIL BOTTLE CAP W. SIDE 1' UP #0253

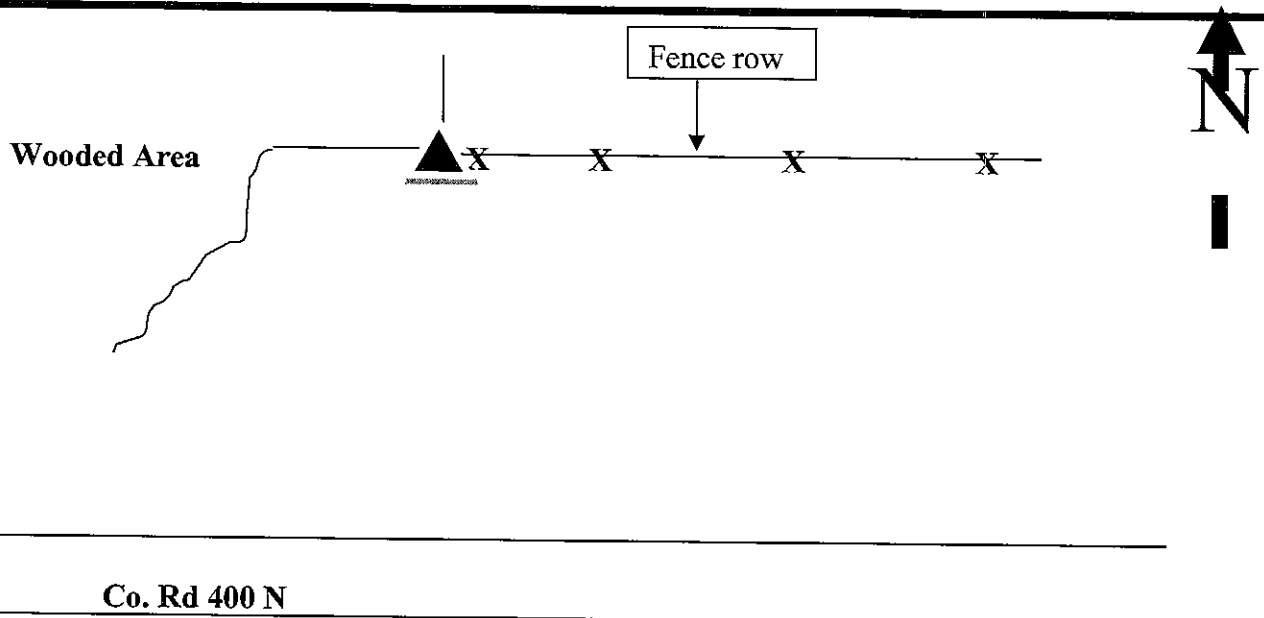
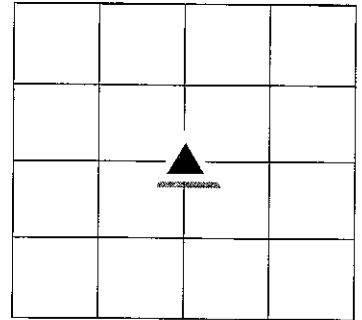
GPS REF. Coy 118	DISCLAIMER The section corner coordinates annotated hereon have been obtained with RTK GPS methods by personnel of Shelby County Surveyor. No guarantee is made to the correctness or accuracy of these values and they have been provided for recovery and verification purposes only. The Shelby County Surveyor's Office will not be held liable for errors or negligence in part by the surveyor who does not physically determine the location of section lines perform in compliance with Indiana Title 865, Article 1, Rule 12-10 of the Administration Code. These coordinates have no legal weight of authority unless monument and all its accessories have been obliterated.
X cor /07E	
DATE: 05/02/2014	
BY: Entered 06/27/2014	
NORTHING: 1584482.724	
EASTING: 266111.220	

SECTION CORNER RECORD
SHELBY COUNTY, INDIANA
Sec. 8 T. 13N R. 6E

Ref. No. 07G

DATE: 08/22/2011
CREW: T. Sumerford, C. Droddy
OLD RECORD REF:
MARKER TYPE: 5/8 ReBar

N Corner; 450 N and 550 W



Drawing Not To Scale

Last Entered or Corrected:

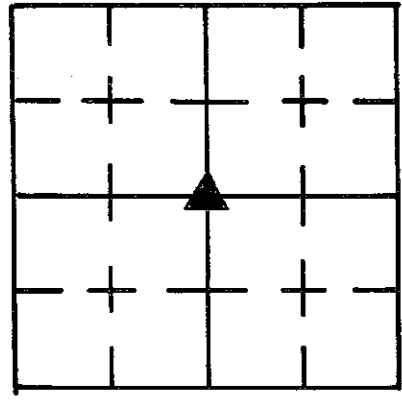
REF #	DISTANCE	DESCRIPTION

GEODETTIC INFORMATION
Datum: NAD83 (CORS96)

GPS REF.	DISCLAIMER
DATE: 08/22/2012	The section corner coordinates annotated hereon have been obtained with RTK GPS methods by personnel of Shelby County Surveyor. No guarantee is made to the correctness or accuracy of these values and they have been provided for recovery and verification purposes only. The Shelby County Surveyor's Office will not be held liable for errors or negligence in part by the surveyor who does not physically determine the location of section lines perform in compliance with Indiana Title 865, Article 1, Rule 12-10 of the Administration Code. These coordinates will have no legal weight of authority unless monument and all its accessories have been obliterated.
BY: T. Sumerford C. Droddy	
NORTHING: 1581878.816	
EASTING: 266163.395	

SECTION CORNER RECORD SHELBY COUNTY, INDIANA

7G
(2 of 3)



Sec. 8 T. 13 R. 6

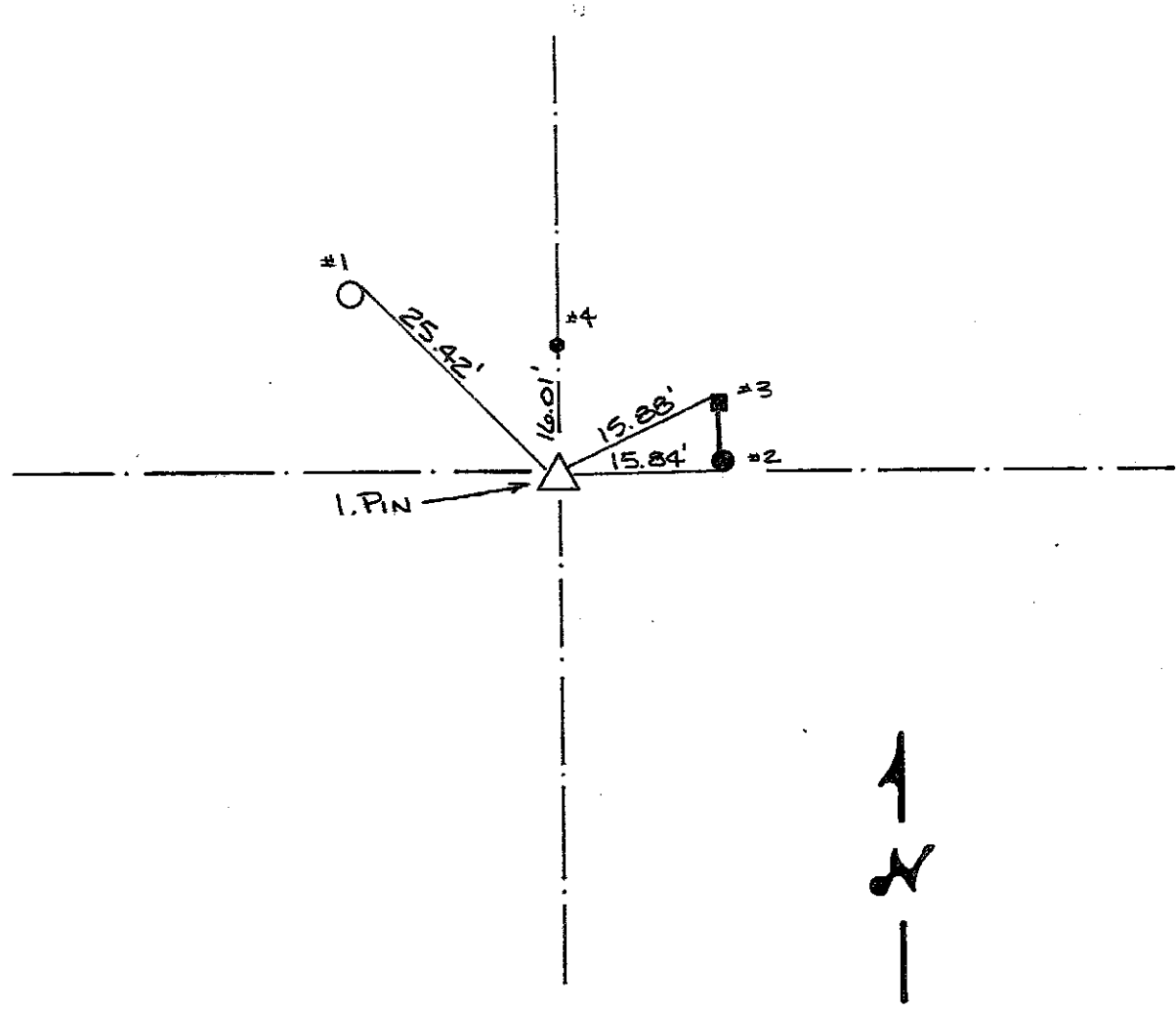
DATE 3 / 6 / 85

CREW P.C. L. Moy

Inst. _____ Rod R Mc GANA

TYPE of MARKER I. PIN Cond. GOOD

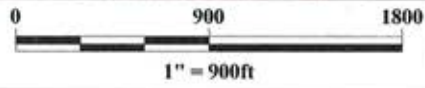
METHOD of ESTABLISHMENT P.K. NAIL FOUND by J. WHITLOCK, DUG AND FOUND NOTHING, SET I. PIN IN PLACE of P.K. NAIL.



REFERENCE	DISTANCE	DESCRIPTION
1	25.42'	PK NAIL FOUND 4" UP N.E. SIDE REMC RWP # 23134
2	15.84'	PK NAIL FOUND 5" UP SOUTH SIDE ROUND WOOD CORNER POST
3	15.88'	PK NAIL SET 4" UP NORTH SIDE SQUARE WOOD POST
4	16.01'	RR SPIKE FOUND w/ CUT "X" IN CENTER PVMT.
STRADDLE	2.00'	PK NAIL FND. IN PVMT DUE SOUTH
STRADDLE	2.00'	" " " " " WEST



- Regional Roads**
- Highway:
 - no
 - yes
- Regional Counties**
- Sections**
- County Boundary**
- Townships**
- Water**
- Railroads**
- Roads**
- Highways**
- Drives, Alleys, et**
- Addresses**



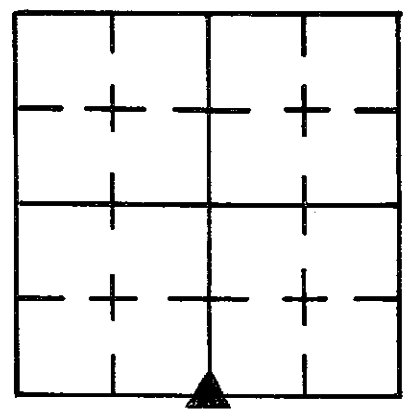
75

SECTION CORNER RECORD

SHELBY COUNTY, INDIANA

Sec. 8 T. 13 R. 6

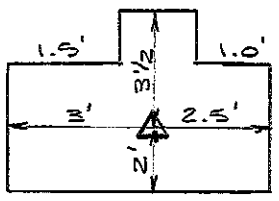
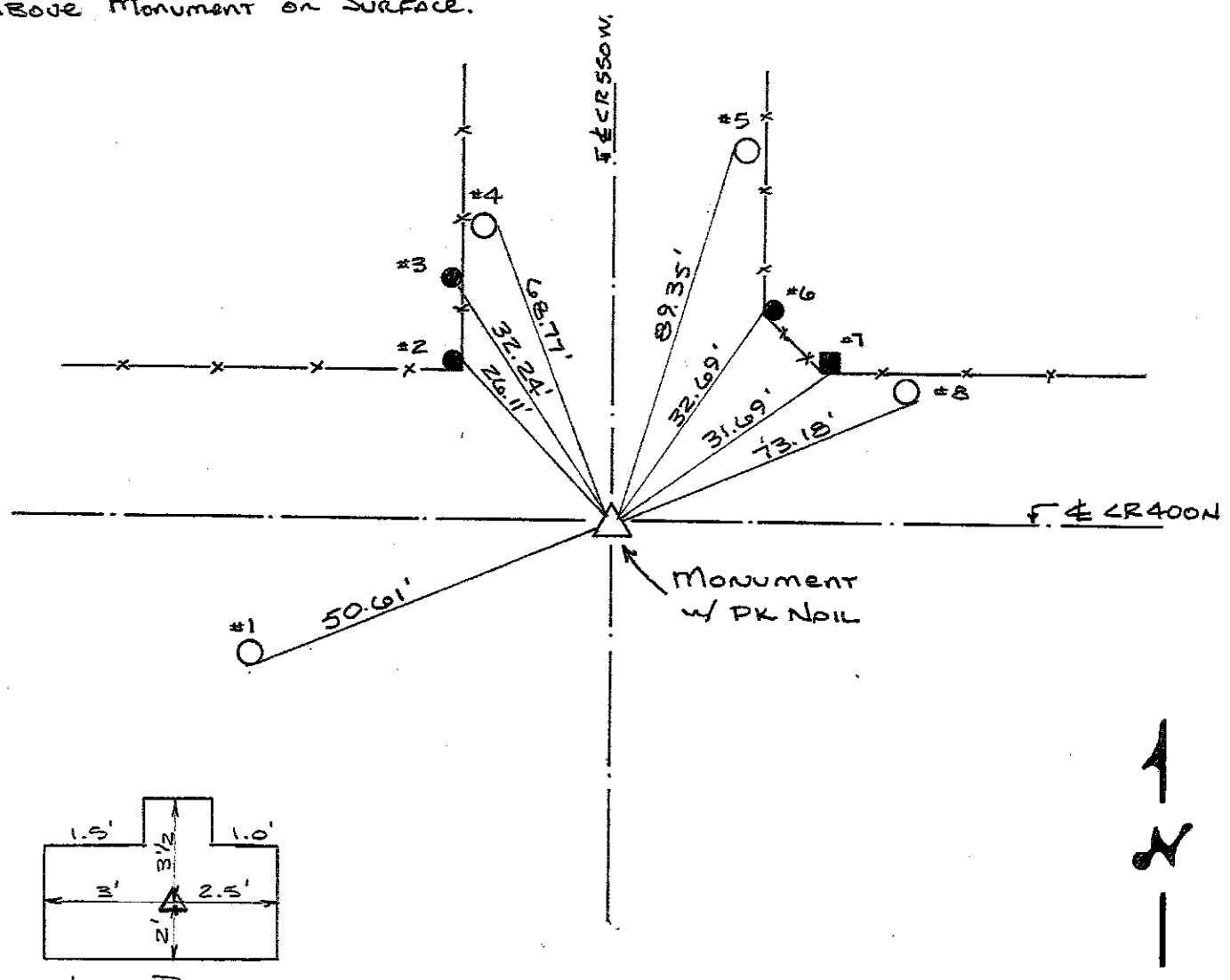
7J
(3 of 4)



DATE 3/6/05
 CREW P.C. L. May
 Inst. Rod M. Justice
 TYPE of MARKER Monument Cond. Just Set

METHOD of ESTABLISHMENT Nothing Found on Surface, Dug Hole

As shown below, Dug to ORIGINAL GROUND, Probed 2' Below ground and 3' into sides of Hole. Nothing Found. Set Monument 3" Below Pmnt. using R/W split of C.R. 550W. and E C.R. 400N. PK Nail Set ABOVE Monument on SURFACE.



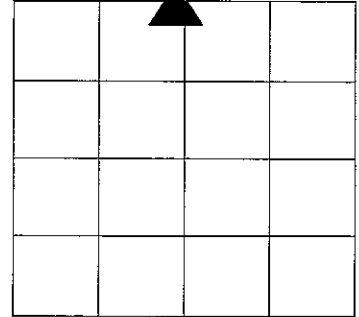
HOLE DIMENSIONS

REFERENCE	DISTANCE	DESCRIPTION
1	50.61'	PK NAIL 6" UP SE. SIDE PSCO#1 Pwp # 263-697
2	26.11'	PK NAIL 7" UP EAST SIDE ROUND WOOD CORNER POST
3	32.24'	PK NAIL 5" UP S.E. SIDE ROUND WOOD BRACE POST
4	68.77'	PK NAIL 6" UP EAST SIDE REMC Pwp # 23145
5	89.35'	PK NAIL 4" UP WEST SIDE UTILITY POLE E-10 (1)
6	32.69'	PK NAIL 6" UP WEST SIDE ROUND WOOD CORNER POST
7	31.69'	PK NAIL 3" UP SOUTH SIDE SQUARE WOOD CORNER POST
8	73.18'	PK NAIL 14" UP S.E. SIDE REMC Pwp # 23146 (26)
STRADDLE	3.00'	PK NAIL IN P.M.T. DUE SOUTH
STRADDLE	3.00	" " " " " WEST

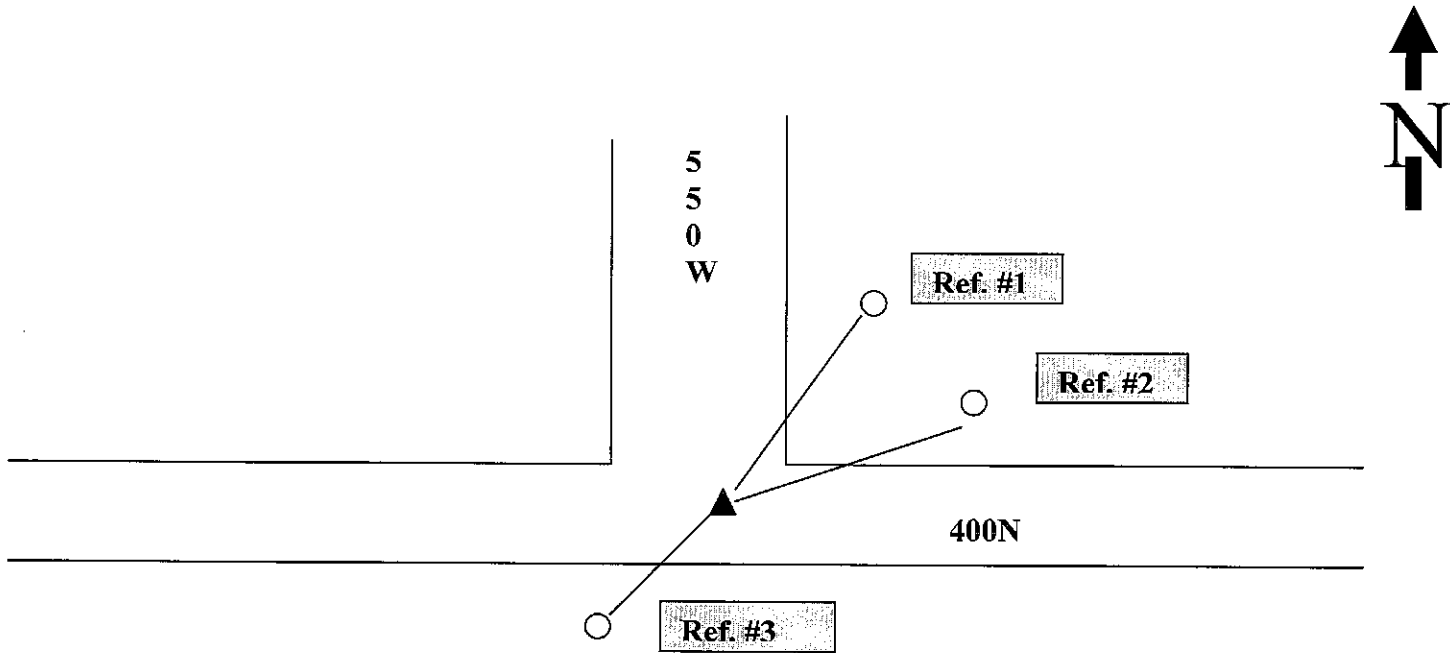
**SECTION CORNER RECORD
SHELBY COUNTY, INDIANA
Sec.17 T. 13N R. 6E**

DATE: 09/17/2007
CREW : Scott Sumerford
OLD RECORD REF: GPS
MARKER TYPE: Highway Monument

Ref. No. 7 J



Method of Establishment: To be placed at Locations of Former Shelby Co. Monument, removed during highway construction.



Drawing Not To Scale

REF #	DISTANCE	DESCRIPTION
Ref. #1	92.45 Ft	Rush Shelby Utility Pole 53505 (36-08-0.3-8.1)
Ref. #2	97.6 Ft	Rush Shelby Utility Pole 55306 (36-08-01-8.3)
Ref. #3	56.7 Ft	PSI Utility Pole SH 562-22 (5501)

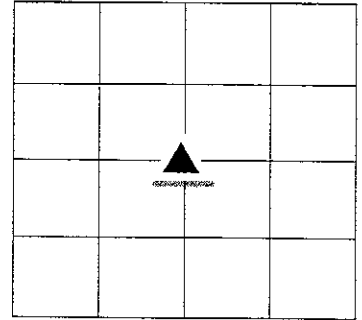
**GEODETTIC INFORMATION
Datum: NAD83 (CORS96)**

GPS REF.	DISCLAIMER
DATE:	The section corner coordinates annotated hereon have been obtained with RTK GPS methods by personnel of Shelby County Surveyor. No guarantee is made to the correctness or accuracy of these values and they have been provided for recovery and verification purposes only. The Shelby County Surveyor's Office will not be held liable for errors or negligence in part by the surveyor who does not physically determine the location of section lines perform in compliance with Indiana Title 865, Article 1, Rule 12-10 of the Administration Code. These coordinates will have no legal weight of authority unless monument and all its accessories have been obliterated.
BY: S. Sumerford	
NORTHING: 1579089.900	
EASTING: 266185.642	

SECTION CORNER RECORD
SHELBY COUNTY, INDIANA
S. 17 T. 13N R. 6E

07L Ref. No.

DATE:
CREW: W. Taylor Sumerford- Surveyor
OLD RECORD REF:
MARKER TYPE: NONE



Calculated intersection: originally established per old Survey Fieldbooks. No date positioned stake in 1908 by W. Isley per Book 17 page 31 in county surveyor office



REF #	DISTANCE	DESCRIPTION

GEODETIC INFORMATION
Datum: NAD83 (CORS96)

GPS REF. W. Sumerford survey	<p>DISCLAIMER</p> <p>The section corner coordinates annotated hereon have been obtained with RTK GPS methods by personnel of Shelby County Surveyor. No guarantee is made to the correctness or accuracy of these values and they have been provided for recovery and verification purposes only. The Shelby County Surveyor's Office will not be held liable for errors or negligence in part by the surveyor who does not physically determine the location of section lines perform in compliance with Indiana Title 865, Article 1, Rule 12-10 of the Administration Code. These coordinates will have no legal weight of authority unless monument and all its accessories have been obliterated.</p>
DATE: entered 01/05/2015	
BY: C. Drodgy	
NORTHING: 1576395.82	
EASTING: 266222.53	

SECTION CORNER RECORD

SHELBY COUNTY, INDIANA

Sec. 20 T. 13 R. 6

DATE 1/24/83

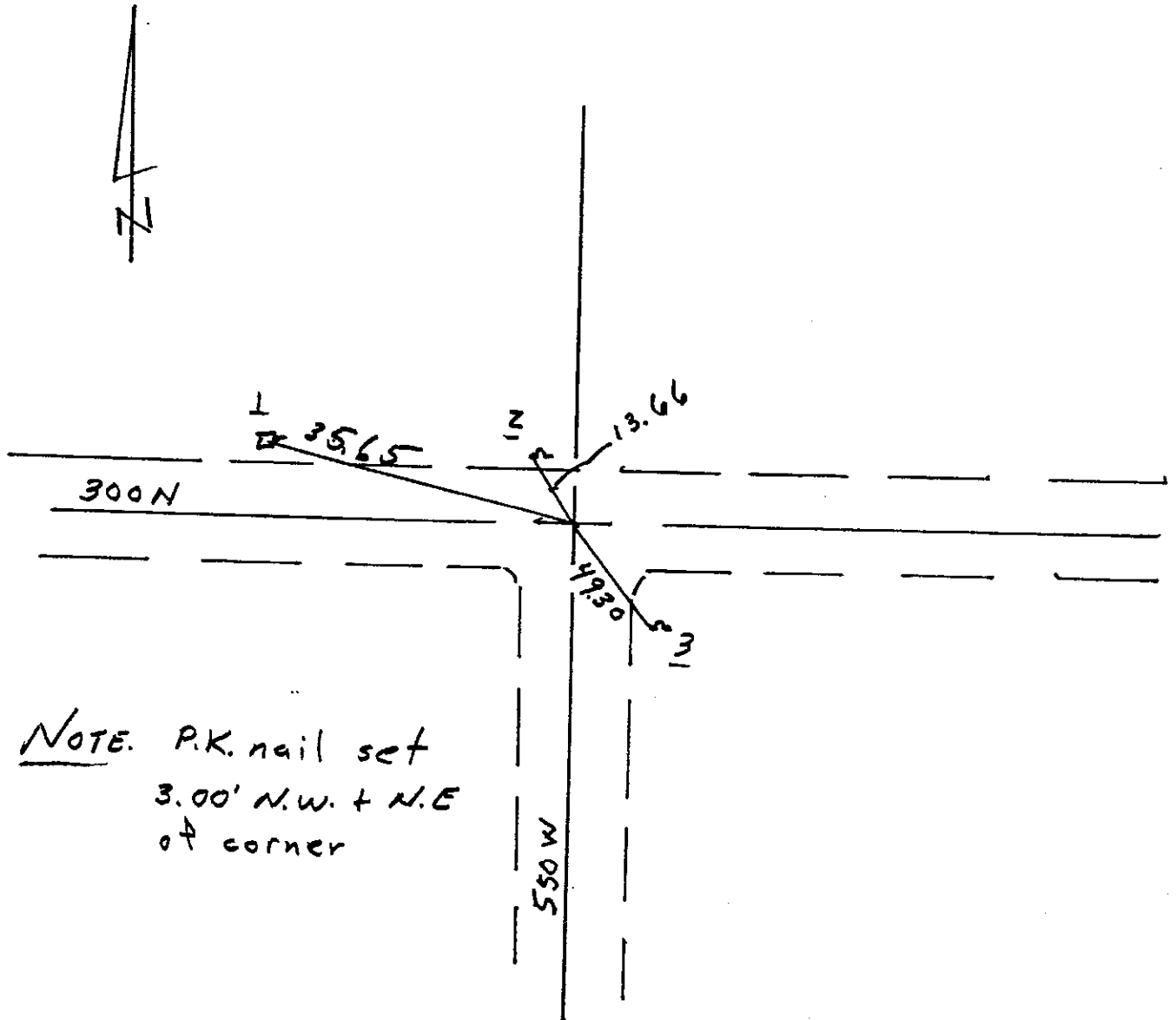
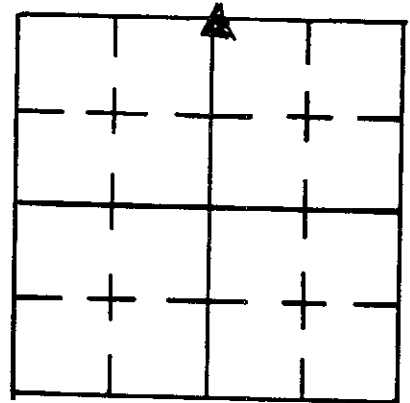
CREW P.C. D. Barnhart

Inst. _____ Rod B. Keene

TYPE of MARKER I Pin Cond. _____

METHOD of ESTABLISHMENT Fd. R.R. spike Dug for stone
none found. set pin in place of spike

7N
(1 of 2)



NOTE. P.K. nail set
3.00' N.W. + N.E
of corner

REFERENCE	DISTANCE	DESCRIPTION
1	35.65	Fd. nail + bottlecap S. side of Pwp # 02694
2	13.66	W. edge of road sign ("T" road)
3	49.30	" " " stop sign

GEODETIC INFORMATION
Datum: NAD83 (CORS96)


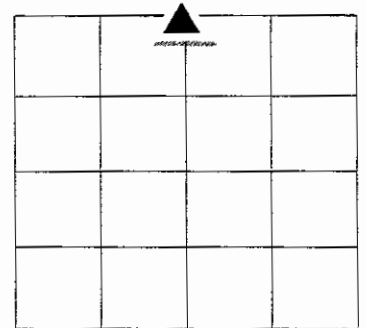
GPS REF.	DISCLAIMER
Taylor's Survey	The section corner coordinates annotated hereon have been obtained with RTK GPS methods by personnel of Shelby County Surveyor. No guarantee is made to the correctness or accuracy of these values and they have been provided for recovery and verification purposes only. The Shelby County Surveyor's Office will not be held liable for errors or negligence in part by the surveyor who does not physically determine the location of section lines perform in compliance with Indiana Title 865, Article 1, Rule 12-10 of the Administration Code. These coordinates have no legal weight of authority, unless monument and all its accessories have been obliterated.
DATE: Received	
BY: Entered	
01/05/2015	
NORTHING: 1573703.80	
EASTING: 266259.36	

7R
(1 of 1)

SECTION CORNER RECORD
SHELBY COUNTY, INDIANA
S. 29 T. 13N R. 6E

Ref. No. 07R

DATE: 05/21/2013
CREW: T. Sumerford; C. Droddy
OLD RECORD REF: Records set by T. Sumerford L.S.
MARKER TYPE: 5/8 inch Rebar



Last Entered or Corrected:

REF #	DISTANCE	DESCRIPTION

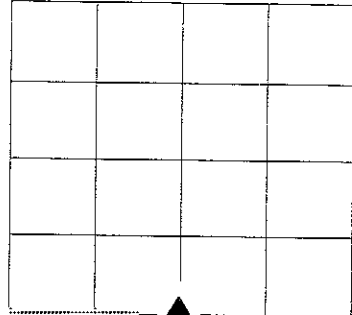
GEODETIC INFORMATION
Datum: NAD83 (CORS96)

GPS REF.bEATY 148 (09T) DATE: 05/21/2013 BY: T. Sumerford,L.S. C. Droddy NORTHING: 1565674.947 EASTING: 269155.03	DISCLAIMER The section corner coordinates annotated hereon have been obtained with RTK GPS methods by personnel of Shelby County Surveyor. No guarantee is made to the correctness or accuracy of these values and they have been provided for recovery and verification purposes only. The Shelby County Surveyor's Office will not be held liable for errors or negligence in part by the surveyor who does not physically determine the location of section lines perform in compliance with Indiana Title 865, Article 1, Rule 12-10 of the Administration Code. These coordinates will have no legal weight of authority unless monument and all its accessories have been obliterated.
---	---



SECTION CORNER RECORD
SHELBY COUNTY, INDIANA
Sec. 29 T. 13N R. 6E

07V Ref. No.

DATE: 08/07/2013
CREW: T. Sumerford; C. Droddy
OLD RECORD REF:
MARKER TYPE: RR Spike over Stone



Stone found 10/21/82 by L. May (Surveyor)
Verified RR spike & stone 08/07/2013



REF #	DISTANCE	DESCRIPTION
	115.94 ft	NW Corner of Block Foundation
	91.94	SW Corner of Block Foundation

GEODETTIC INFORMATION
Datum: NAD83 (CORS96)

GPS REF. Beaty 154	DISCLAIMER The section corner coordinates annotated hereon have been obtained with RTK GPS methods by personnel of Shelby County Surveyor. No guarantee is made to the correctness or accuracy of these values and they have been provided for recovery and verification purposes only. The Shelby County Surveyor's Office will not be held liable for errors or negligence in part by the surveyor who does not physically determine the location of section lines perform in compliance with Indiana Title 865, Article 1, Rule 12-10 of the Administration Code. These coordinates will have no legal weight of authority unless monument and all its accessories have been obliterated.
DATE: 08/07/2013	
BY: T. Sumerford C. Droddy	
NORTHING: 1562921.987	
EASTING: 266483.574	

SECTION CORNER RECORD

SHELBY COUNTY, INDIANA

7V
(2 of 4)

Sec. 29 T. 13 R. 6

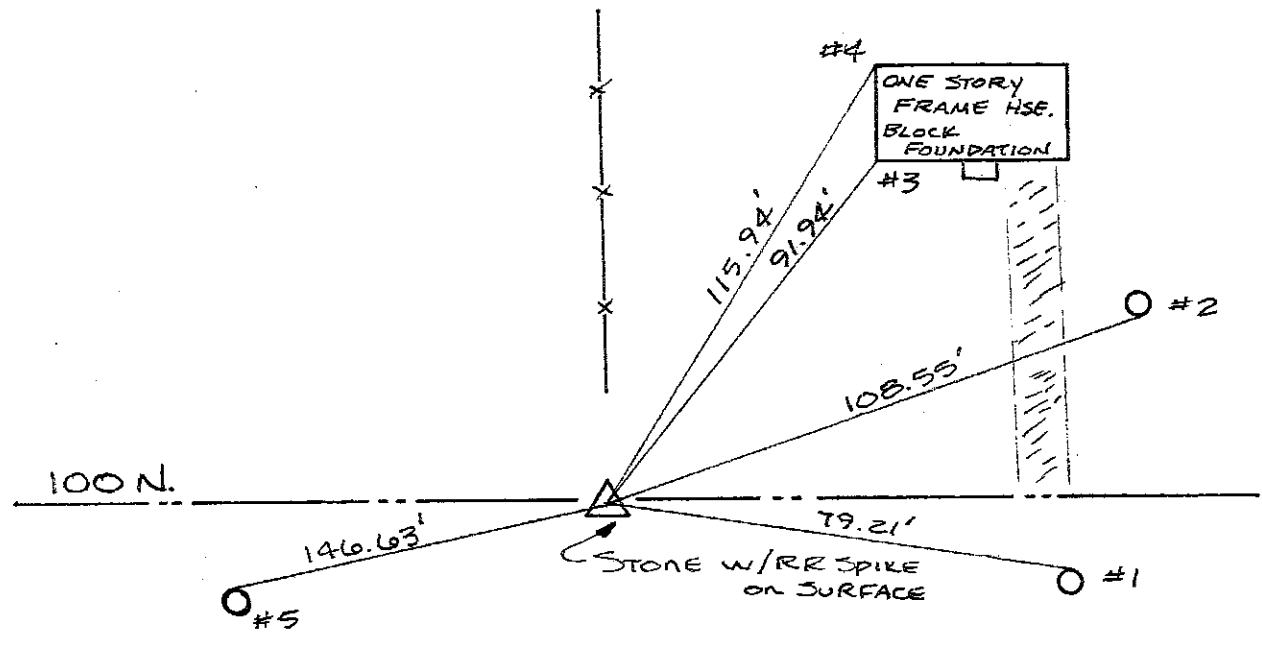
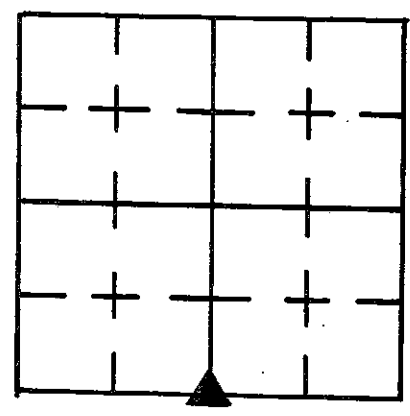
DATE 10/21/82

CREW P.C. L. MAY

Inst. Rod J. PARRISH

TYPE of MARKER STONE Cond. GOOD

METHOD of ESTABLISHMENT NOTHING FOUND ON SURFACE, SPLIT PAVEMENT AND ALIGNED ON N-S FENCE ON NORTH SIDE ROAD, FOUND STONE 12" DOWN PLACE R.R. SPIKE ON SURFACE.



REFERENCE	DISTANCE	DESCRIPTION
1	79.21	PK NAIL 1 1/2' UP ON NORTH SIDE OF REMC PWP # 23266
2	108.55	PK NAIL 2' UP ON SOUTH SIDE OF REMC PWP # 14846
3	91.94	SW CORNER OF BLOCK FOUNDATION
4	115.94	NW CORNER OF BLOCK FOUNDATION
5	146.63	PK NAIL 1' UP ON NORTH SIDE OF REMC PWP # 23267
STRADLE	3.0' W.	PK NAIL SET IN ASPHALT
STRADLE	3.0' NW.	PK NAIL SET IN ASPHALT

SHELBY COUNTY, INDIANA
Sec. 32 T. 13 R. 6

DATE:
CREW:
OLD RECORD REF:
MARKER TYPE:

▲ Ref. No.

Method of Establishment

RECOVERED DR SPIKE AS SET OVER STONE



Drawing Not To Scale

REF #	DISTANCE	DESCRIPTION
		ELEVATION 797.22'


GEODETIC INFORMATION

Datum: NAD83 (CORS96)

GPS REF. 430	DISCLAIMER The section corner coordinates annotated hereon have been obtained with RTK GPS methods by personnel of Shelby County Surveyor. No guarantee is made to the correctness or accuracy of these values and they have been provided for recovery and verification purposes only. The Shelby County Surveyor's Office will not be held liable for errors or negligence in part by the surveyor who does not physically determine the location of section lines perform in compliance with Indiana Title 865, Article 1, Rule 12-10 of the Administration Code. These coordinates will have no legal weight of authority unless monument and all its accessories have been obliterated.
DATE: 5/10/17	
BY: SCOTT SUMERFORD	
NORTHING: 1562922.02	
EASTING: 266483.66	



32-13-6 NW Cor NE 1/4 & NE Cor NW 1/4

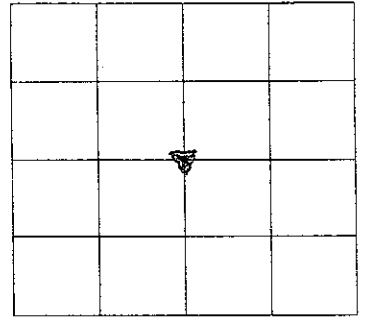


*Shelbyville-Shelby County
Geographic Information System
25 W. Polk St.
Shelbyville, Indiana 46176*

SHELBY COUNTY, INDIANA
Sec. 32 T. 13 R. 6

DATE:
CREW:
OLD RECORD REF:
MARKER TYPE:

▲ Ref. No.



Method of Establishment

RECOVERED 0.6' x 0.5' BY 0.9 TALL STONE



Drawing Not To Scale

REF #	DISTANCE	DESCRIPTION
		ELEVATION 791.17'


GEODETIC INFORMATION

Datum: NAD83 (CORS96)

GPS REF. 431400	<p>DISCLAIMER</p> <p>The section corner coordinates annotated hereon have been obtained with RTK GPS methods by personnel of Shelby County Surveyor. No guarantee is made to the correctness or accuracy of these values and they have been provided for recovery and verification purposes only. The Shelby County Surveyor's Office will not be held liable for errors or negligence in part by the surveyor who does not physically determine the location of section lines perform in compliance with Indiana Title 865, Article 1, Rule 12-10 of the Administration Code. These coordinates will have no legal weight of authority unless monument and all its accessories have been obliterated.</p>
DATE: 5/10/2017	
BY: SCOTT SUMERFORD	
NORTHING: 1560243.57	
EASTING: 266538.00	



32-13-6 Center of Section



*Shelbyville-Shelby County
Geographic Information System
25 W. Polk St.
Shelbyville, Indiana 46176*

SECTION CORNER RECORD

SHELBY COUNTY, INDIANA

Sec. 32 T. 13 R. 6

DATE 2 / 21 / 86

CREW P.C. D. RIVERS

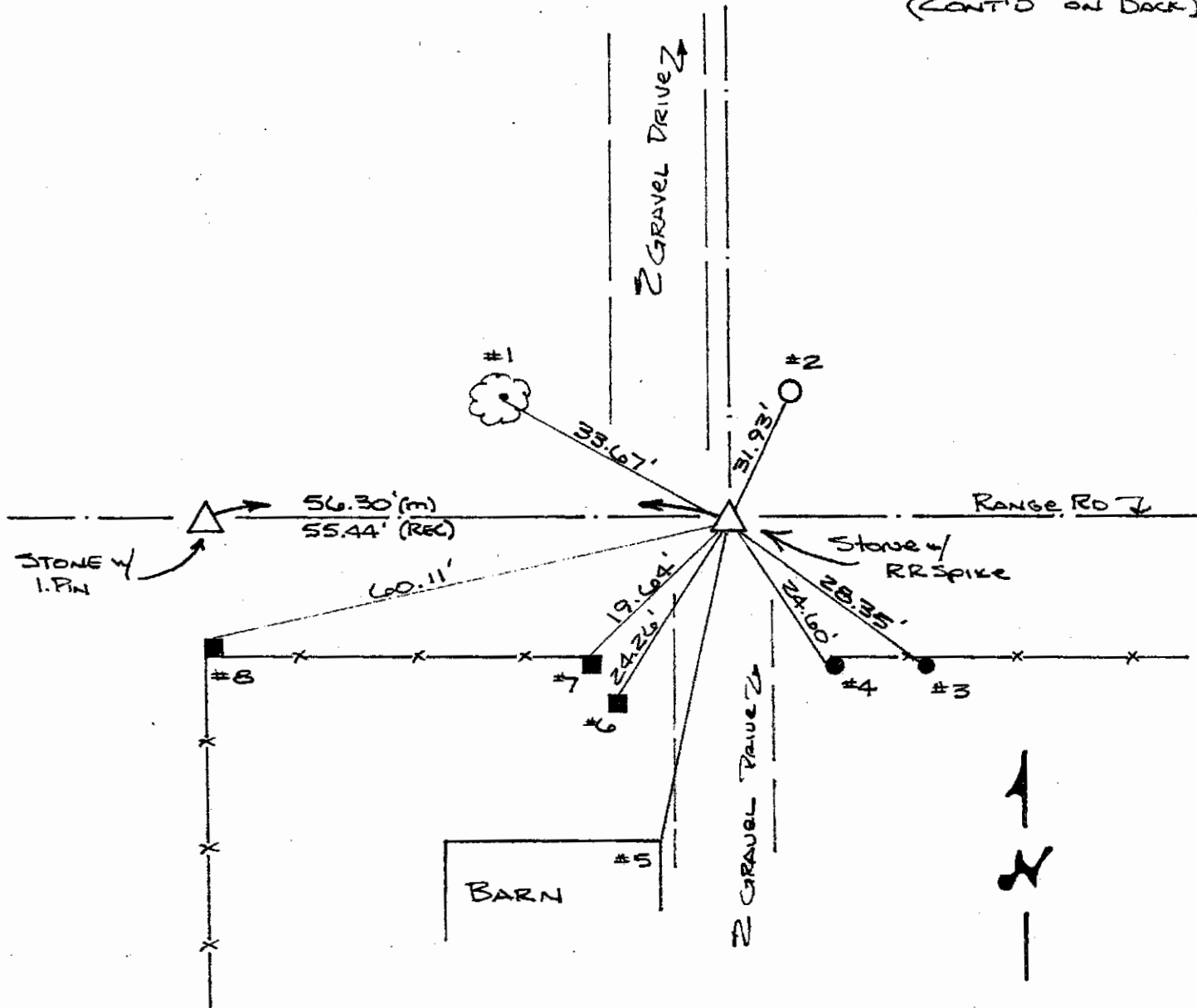
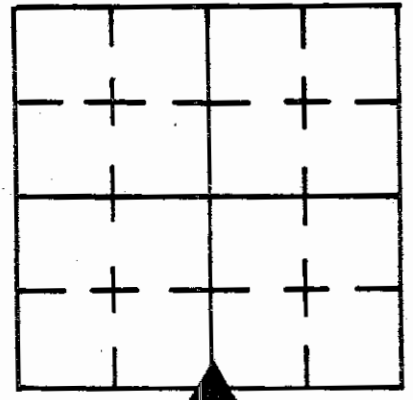
Inst. _____ Rod R. Mc GANA

TYPE of MARKER Stone Cond. GOOD

METHOD of ESTABLISHMENT No Physical Evidence exists FROM

Stones found @ the SE corner of SE/4 & SE corner SW/4 SE/4 of
(CONT'D ON BACK)

7Z
(1 of 4)



REFERENCE	DISTANCE	DESCRIPTION
1	33.67'	PK NAIL 4" UP SOUTH SIDE 10" PINE
2	31.93'	PK NAIL FOUND 8" UP S.W. SIDE REMC PWP # 14715
3	28.35'	PK NAIL FOUND 6" UP N.W. SIDE ROUND WOOD BRACE POST
4	24.60'	PK NAIL FOUND 5" UP N.W. SIDE ROUND WOOD END POST
5	77.36'	N.E. CORNER OF BARN FOUNDATION
6	24.26'	PK NAIL FOUND 12" UP NORTH SIDE SQUARE WOOD GATE POST
7	19.64'	PK NAIL FOUND 8" UP NORTH SIDE SQUARE WOOD END POST
8	60.11'	PK NAIL FOUND 6" UP NORTH SIDE SQUARE WOOD CORNER POST
Straddle	2.00'	PK NAIL IN PUNT NORTH
Straddle	2.00'	PK NAIL IN PUNT WEST

SHELBY COUNTY, INDIANA
Sec. 32 T. 13 R. 6

DATE:
CREW:
OLD RECORD REF:
MARKER TYPE:

▲ Ref. No.

Method of Establishment

RECOVERED RR SPIKE AS SET OVER STONE



Drawing Not To Scale

REF #	DISTANCE	DESCRIPTION
		ELEVATION 773.40'

GEODETIC INFORMATION

Datum: NAD83 (CORS96)


GPS REF. 401	<p>DISCLAIMER</p> <p>The section corner coordinates annotated hereon have been obtained with RTK GPS methods by personnel of Shelby County Surveyor. No guarantee is made to the correctness or accuracy of these values and they have been provided for recovery and verification purposes only. The Shelby County Surveyor's Office will not be held liable for errors or negligence in part by the surveyor who does not physically determine the location of section lines perform in compliance with Indiana Title 865, Article 1, Rule 12-10 of the Administration Code. These coordinates will have no legal weight of authority unless monument and all its accessories have been obliterated.</p>
DATE: 5/10/2017	
BY: SCOTT SUMERFORD	
NORTHING: 1557565.13	
EASTING: 266615.79	

7Z
(4 of 4)

7Z



SW Corner SE 1/4 & SE Cor SW 1/4 32-13-6



*Shelbyville-Shelby County
Geographic Information System
25 W. Polk St.
Shelbyville, Indiana 46176*

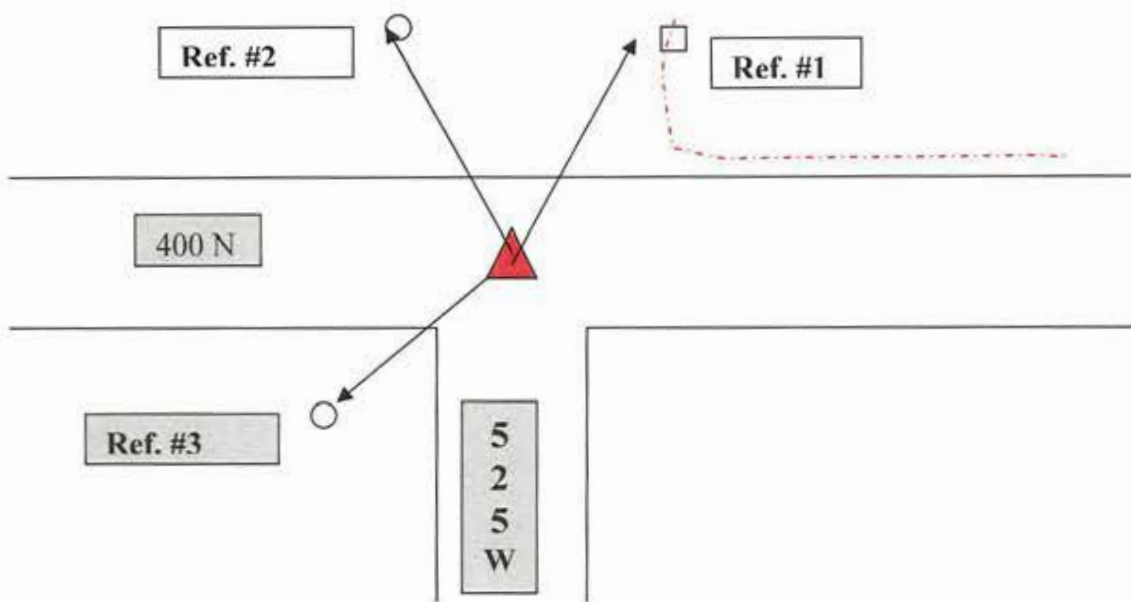
SECTION CORNER RECORD
SHELBY COUNTY, INDIANA
 Sec. 17 T. 13N R. 6E

DATE: 007/24/2007
CREW :T. Sumerford: Pat Sullivan
OLD RECORD REF. ; NONE
MARKER TYPE: Highway Monument

Ref. No. 8J

			▲

Method of Establishment: Dug found stone; stone was pushed over from previous work or by backhoe operator. Stone pointed granite approx (12"x12"x18" High) Reset Stone on End-Stone held in original position for GPSing. 09/17/2007 T. Sumerford & S. Sumerford



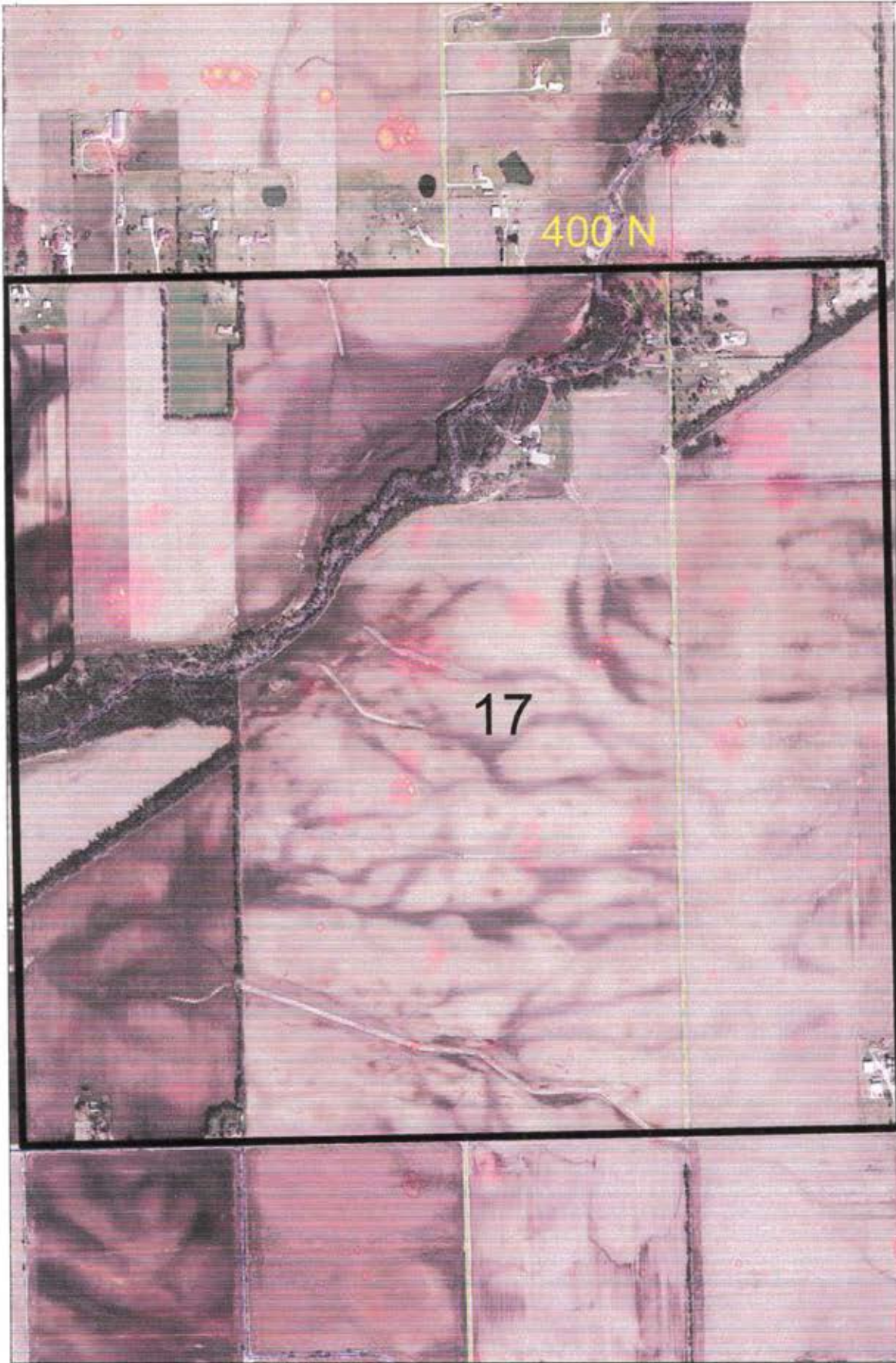
Drawing Not To Scale

Last entered or corrected:11/30/2009

REF #	DISTANCE	DESCRIPTION
Ref. #1	97.0 Ft	North End Post of Curved guard rail on North side of 400 N
Ref. #2	67.2 Ft	Utility pole-Rush-Shelby Energy #55312 (36-08-0.0-11 .8)
Ref. #3	60.4 Ft	Utility pole Cinergy marked SHI 556 (16) [5243]

GEODETIC INFORMATION
 DATUM: NAD83 (CORS96)

GPS. REF.	The section corner coordinates annotated hereon have been obtained with RTK GPS methods by personnel of Shelby County Surveyor. No guarantee is made to the correctness or accuracy of these values and they have been provided for recovery and verification purposes only. The Shelby County Surveyor's Office will not be held liable for errors or negligence in part by the surveyor who does not physically determine the location of section lines and perform in compliance with Indiana Title 865, Article 1, Rule 12-10 of Administration Code. These coordinates will have no legal weight of authority unless the monument and all its accessories have been obliterated.
DATE:	
BY: S. Sumerford	
NORTHING: 1579110.244	
EASTING: 267535.061	



Regional Roads

Highway:

no

yes



Regional Counties

Sections

County Boundary



Townships



Water



Railroads



Roads



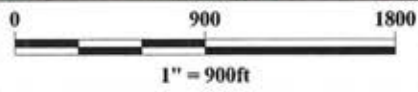
Highways



Drives, Alleys, et



Addresses



SHELBY COUNTY, INDIANA
Sec. 32 T. 13 R. 6

DATE:
CREW:
OLD RECORD REF:
MARKER TYPE: *STONE*

▲ Ref. No.

Method of Establishment

RECOVERED



Drawing Not To Scale

REF #	DISTANCE	DESCRIPTION

GEODETIC INFORMATION
Datum: NAD83 (CORS96)

GPS REF.	DISCLAIMER
DATE:	The section corner coordinates annotated hereon have been obtained with RTK GPS methods by personnel of Shelby County Surveyor. No guarantee is made to the correctness or accuracy of these values and they have been provided for recovery and verification purposes only. The Shelby County Surveyor's Office will not be held liable for errors or negligence in part by the surveyor who does not physically determine the location of section lines perform in compliance with Indiana Title 865, Article 1, Rule 12-10 of the Administration Code. These coordinates will have no legal weight of authority unless monument and all its accessories have been obliterated.
BY:	
NORTHING:	
EASTING:	



"AA" CORNER (No Markings) SECTION 32-13-6 Looking SOUTH 8-X

SECTION CORNER RECORD

SHELBY COUNTY, INDIANA 8Z (1 of 2)

Sec. 32 T. 13 R. 6

DATE 2/12/86

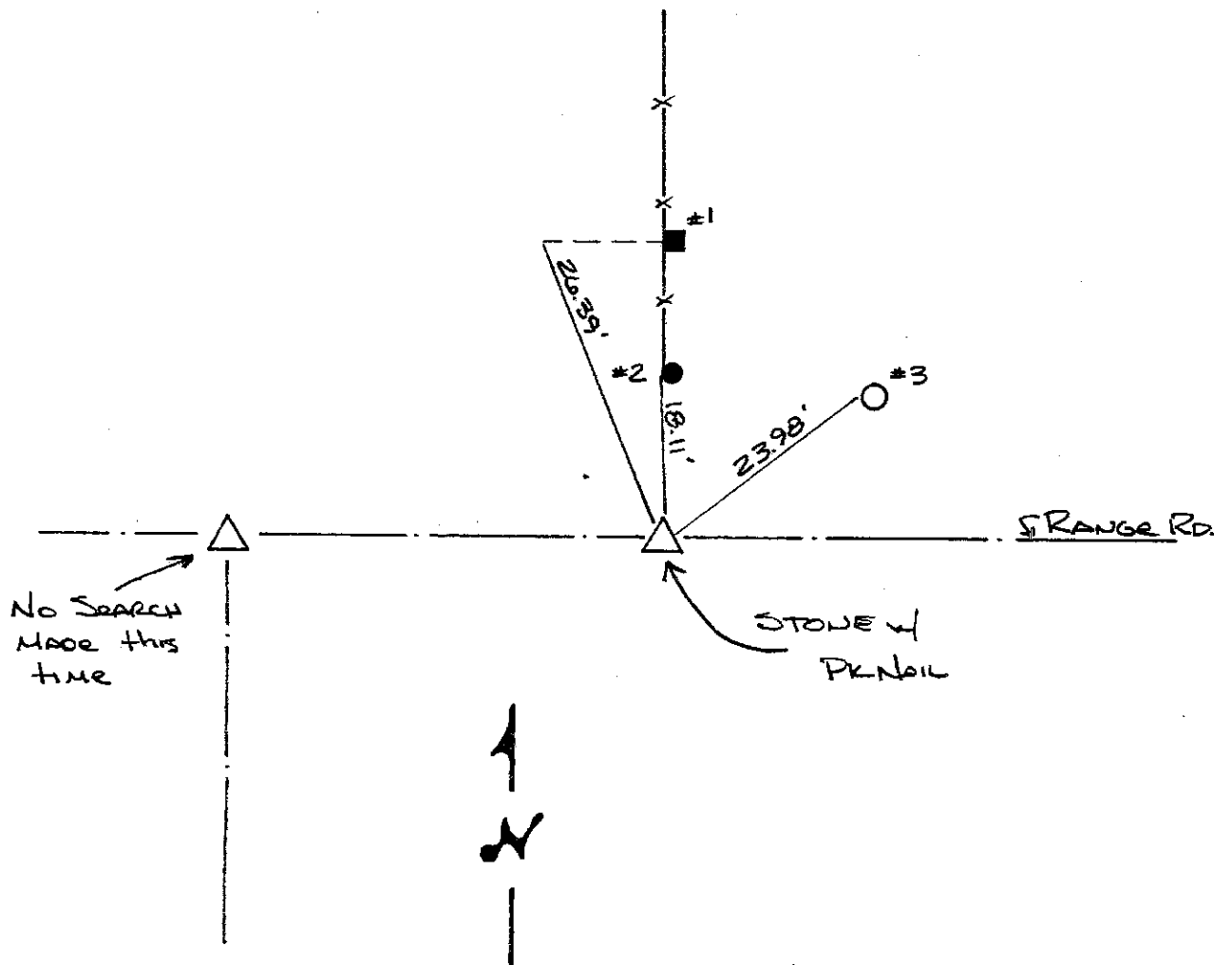
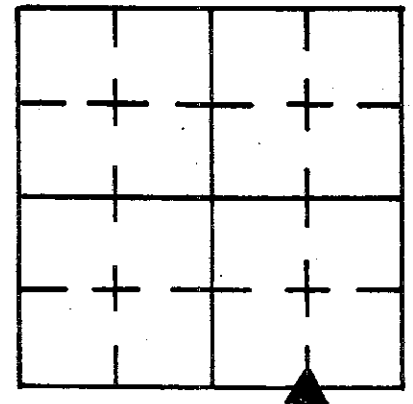
CREW P.C. D. RIVERS

Inst. Rod R. McGaha

TYPE of MARKER Limestone Cond. Good

METHOD of ESTABLISHMENT Nothing Found on Surface, used

Existing Fence Line to North & Road to Dig By, Dug and
(Cont'd on Back)



REFERENCE	DISTANCE	DESCRIPTION
1	26.39'	PK NAIL 6" UP WEST SIDE SQUARE WOOD FENCE POST
2	18.11'	PK NAIL 5" UP WEST SIDE ROUND WOOD CORNER POST
3	23.98'	PK NAIL 8" UP WEST SIDE REMC PWP #16599
STRADDLE	2.00'	PK NAIL IN POINT SOUTH
STRADDLE	2.00'	PK NAIL IN POINT EAST

SECTION CORNER RECORD

SHELBY COUNTY, INDIANA

9A
(1 of 3)

Sec. 5 T. 13 R. 6

DATE 1/16/82

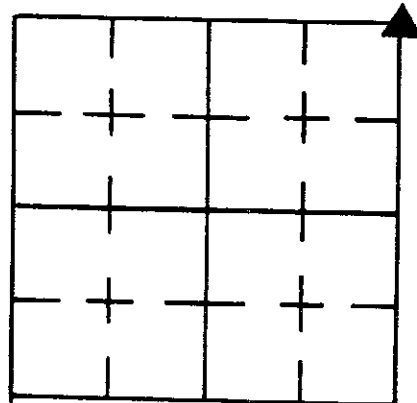
CREW P.C. L. May

Inst. _____ Rod _____

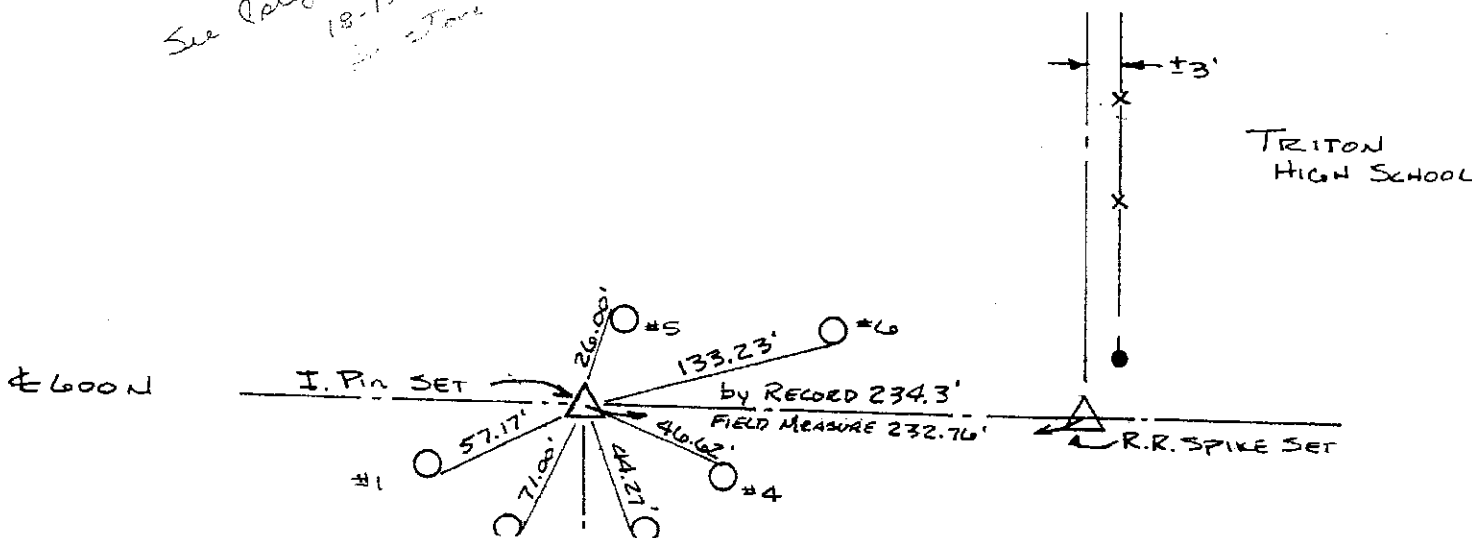
TYPE of MARKER I. Pin Cond. JUST SET

METHOD of ESTABLISHMENT by using PLATTED DISTANCE from I. Pins

(PROP. CORNERS) found in N.W. CORNER OF SECT 4-13-6



*See platy book
18-13 line 5
in zone*



GEODETIC INFORMATION

Datum: NAD83 (CORS96)

GPS REF. Coy 115
A cor/ 09A
DATE: 05/02/2014
BY: Entered 06/26/2014
NORTHING: 1588819.388
EASTING: 268752.093

DISCLAIMER
The section corner coordinates annotated hereon have been obtained with RTK GPS methods by personnel of Shelby County Surveyor. No guarantee is made to the correctness or accuracy of these values and they have been provided for recovery and verification purposes only. The Shelby County Surveyor's Office will not be held liable for errors or negligence in part by the surveyor who does not physically determine the location of section lines perform in compliance with **Indiana Title 865, Article 1, Rule 12-10** of the Administration Code. These coordinates will have no legal weight of authority unless monument and all its accessories have been obliterated.

REFERENCE	DISTANCE	DESCRIPTION
1	57.17	P.K. NAIL S.E. SIDE REMC PWP 02595 3" UP
2	71.00	" " EAST SIDE REMC PWP 02564 6" UP
3	44.27	" " WEST SIDE REMC PWP 02565 9" UP
4	46.62	" " NORTH SIDE REMC PWP 02566 2" UP
5	26.00	" " N.W. SIDE Ind. Bell Telephone Pole 6" UP
6	133.23	" " SOUTH SIDE REMC PWP# 02567 1" UP

SHELBY COUNTY, INDIANA
Sec. 4 T. 13 R. 6
BRANDYWINE TWP

DATE:
CREW:
OLD RECORD REF:
MARKER TYPE:

▲ Ref. No.

Method of Establishment
RECOVERED REBAR 0.2 BELOW PAU.



Drawing Not To Scale

REF #	DISTANCE	DESCRIPTION
		<i>ELEVATION 794.55'</i>


GEODETTIC INFORMATION
Datum: NAD83 (CORS96)

GPS REF. <i>559</i>	<p>DISCLAIMER</p> <p>The section corner coordinates annotated hereon have been obtained with RTK GPS methods by personnel of Shelby County Surveyor. No guarantee is made to the correctness or accuracy of these values and they have been provided for recovery and verification purposes only. The Shelby County Surveyor's Office will not be held liable for errors or negligence in part by the surveyor who does not physically determine the location of section lines perform in compliance with Indiana Title 865, Article 1, Rule 12-10 of the Administration Code. These coordinates will have no legal weight of authority unless monument and all its accessories have been obliterated.</p>
DATE: <i>3/14/2011</i>	
BY: <i>JEFF POWELL</i>	
NORTHING: <i>1588819.26</i>	
EASTING: <i>268752.04</i>	

9A



4 13 6 NW Corner



*Shelbyville-Shelby County
Geographic Information System
25 W. Polk St.
Shelbyville, Indiana 46176*

SHELBY COUNTY, INDIANA
Sec. 4 T. 13 R. 6
BRANDYWINE TWP.

DATE:
CREW:
OLD RECORD REF:
MARKER TYPE:

▲ Ref. No.

Method of Establishment
RECOVERED REBAR 0.2 BELOW PAU.



Drawing Not To Scale

REF #	DISTANCE	DESCRIPTION
		<i>ELEVATION 786.55'</i>

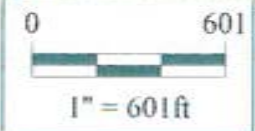
GEODETTIC INFORMATION
Datum: NAD83 (CORS96)

GPS REF. <i>560</i>	DISCLAIMER The section corner coordinates annotated hereon have been obtained with RTK GPS methods by personnel of Shelby County Surveyor. No guarantee is made to the correctness or accuracy of these values and they have been provided for recovery and verification purposes only. The Shelby County Surveyor's Office will not be held liable for errors or negligence in part by the surveyor who does not physically determine the location of section lines perform in compliance with Indiana Title 865, Article 1, Rule 12-10 of the Administration Code. These coordinates will have no legal weight of authority unless monument and all its accessories have been obliterated.
DATE: <i>3/14/2011</i>	
BY: <i>JEFF POWELL</i>	
NORTHING: <i>1587238.51</i>	
EASTING: <i>268768.07</i>	

9C



4 13 6 NW Corner SW 1/4



*Shelbyville-Shelby County
Geographic Information System
25 W. Polk St.
Shelbyville, Indiana 46176*

SECTION CORNER RECORD

SHELBY COUNTY, INDIANA

Sec. 9 T. 13 R. 6

DATE 1/1

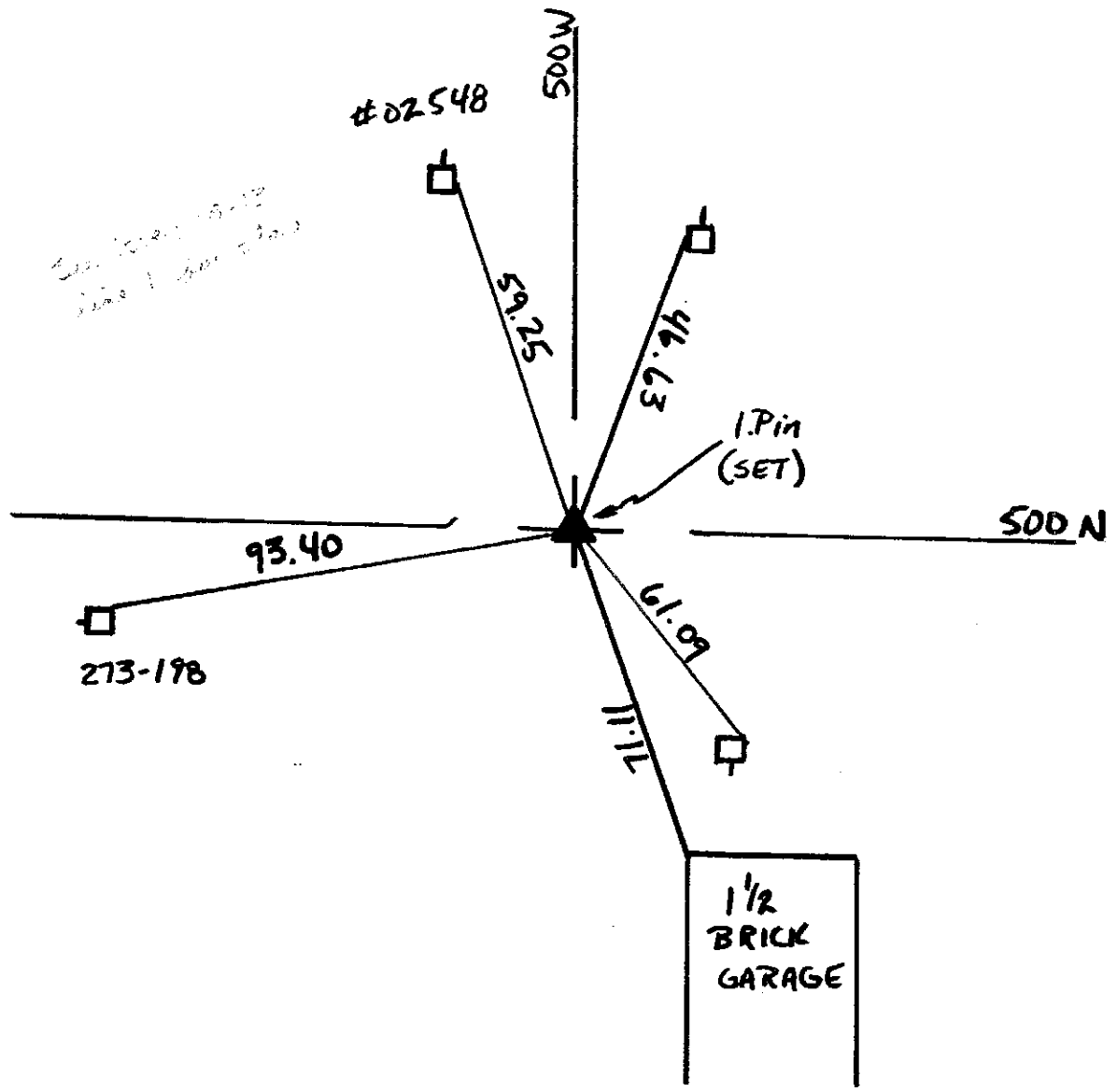
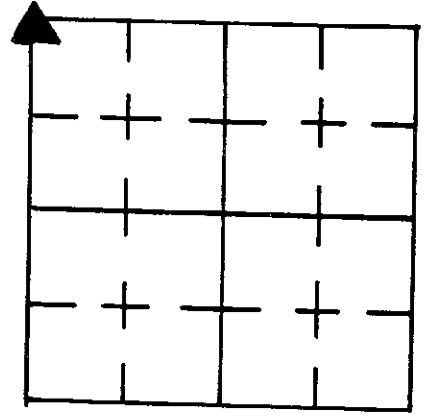
CREW P.C. R. Wall

Inst. _____ Rod _____

TYPE of MARKER L. Pin Cond. _____

METHOD of ESTABLISHMENT STONE 046 FOR - PIN SET

9E
(1 of 3)



REFERENCE	DISTANCE	DESCRIPTION
1	93.40	Nail in Bottlecap G. Side PWP# 273-198
2	59.25	" " " " " " " # 02548
3	46.63	" " " S. " " No #
4	61.09	" " " N. " " " "
5	71.11	NW Corner Garage

GPS REF. Coy 119 V cor /09E	DISCLAIMER The section corner coordinates annotated hereon have been obtained with RTK GPS methods by personnel of Shelby County Surveyor. No guarantee is made to the correctness or accuracy of these values and they have been provided for recovery and verification purposes only. The Shelby County Surveyor's Office will not be held liable for errors or negligence in part by the surveyor who does not physically determine the location of section lines perform in compliance with Indiana Title 865, Article 1, Rule 12-10 of the Administration Code. These coordinates will have no legal weight of authority unless monument and all its accessories have been obliterated.
DATE: 05/02/2014	
BY: Entered 06/27/2014	
NORTHING: 1584514.617	
EASTING: 268787.702	

SHELBY COUNTY, INDIANA
Sec. 4 T. 13 R. 6
BRANDYWINE TWP.

DATE:
CREW:
OLD RECORD REF:
MARKER TYPE:

▲ Ref. No.

Method of Establishment

RECOVERED PK NAIL AGREEING W/ 1760 TIES
CO. TIES



Drawing Not To Scale.

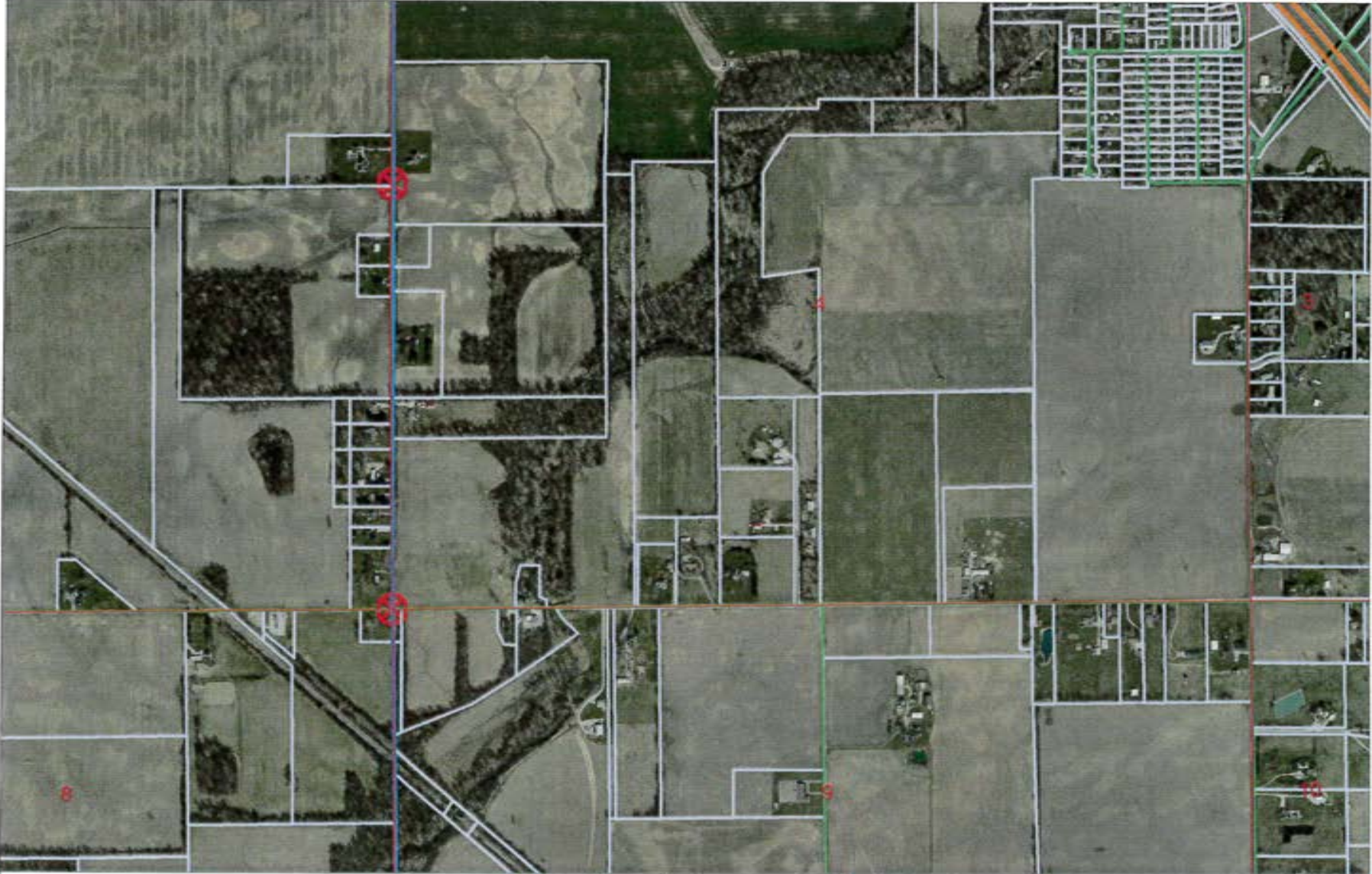
REF #	DISTANCE	DESCRIPTION
		ELEVATION 782.70'

GEODETIC INFORMATION

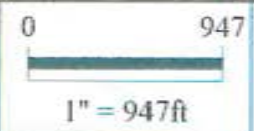
Datum: NAD83 (CORS96)

GPS REF. 561	DISCLAIMER The section corner coordinates annotated heron have been obtained with RTK GPS methods by personnel of Shelby County Surveyor. No guarantee is made to the correctness or accuracy of these values and they have been provided for recovery and verification purposes only. The Shelby County Surveyor's Office will not be held liable for errors or negligence in part by the surveyor who does not physically determine the location of section lines perform in compliance with Indiana Title 865, Article 1, Rule 12-10 of the Administration Code. These coordinates will have no legal weight of authority unless monument and all its accessories have been obliterated.
DATE: 3/14/2011	
BY: JEFF POWELL	
NORTHING: 1584514.57	
EASTING: 268787.79	

9E



4 13 6 SW Corner



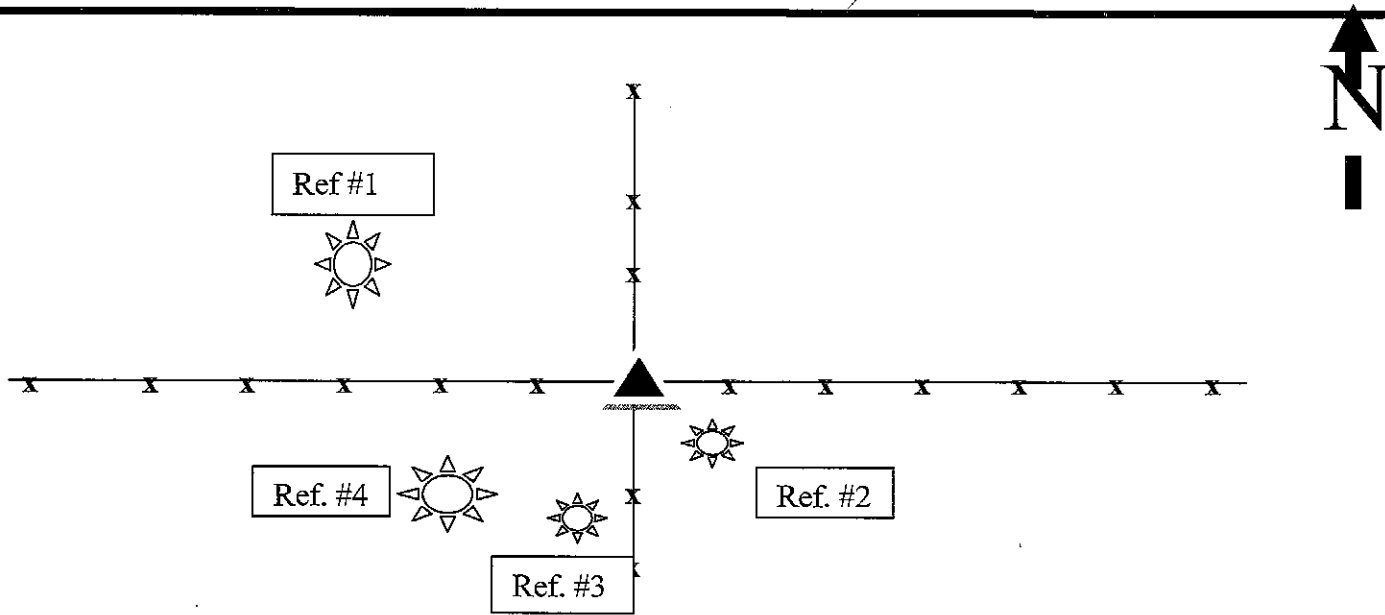
Shelbyville-Shelby County
Geographic Information System
25 W. Polk St.
Shelbyville, Indiana 46176

SECTION CORNER RECORD
SHELBY COUNTY, INDIANA
Sec. 8 T. 13N R. 6E

09G Ref. No.

DATE: 11/11/82
CREW: Barnhart
OLD RECORD REF:
MARKER TYPE: Stone in Good condition

Stone found on S.W. side of Corner Post
Redrawn 2011: C. Droddy ***
GPS. Readings added ****



Drawing Not To Scale

Last Entered or Corrected:

REF #	DISTANCE	DESCRIPTION
#1	24.34 Ft	P.K. Nail in SW side of 6" tree
#2	2.95 Ft	P. K. Nail in NE side of 6" tree
#3	8.09 Ft	P.K. Nail in W side of 8" tree
#4	21.66 Ft	P.K. Nail in N side of 10" tree

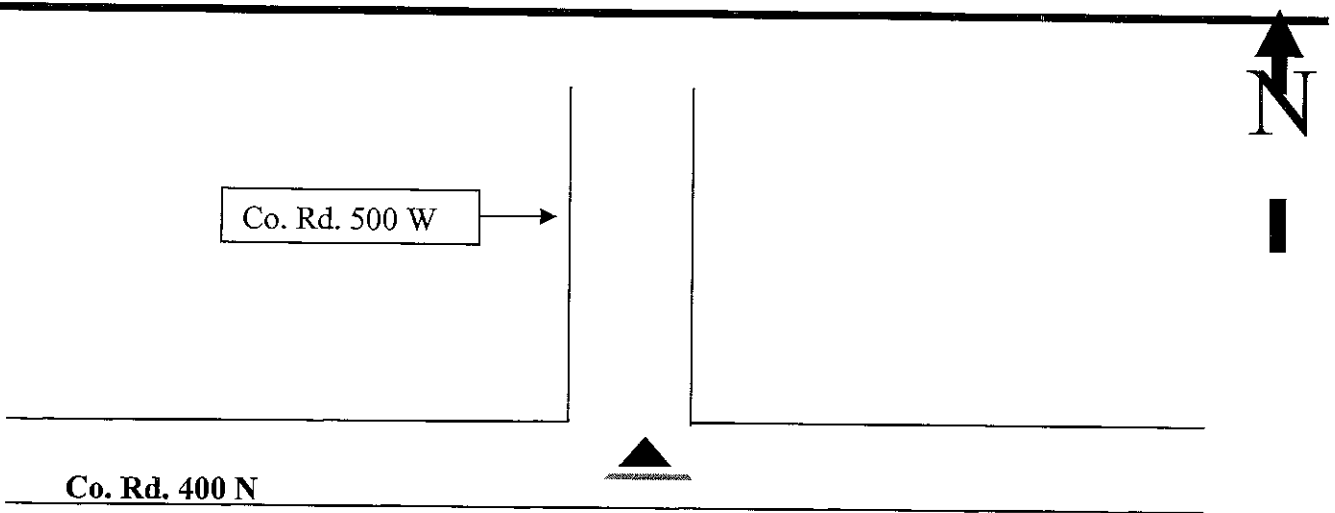


GEODETTIC INFORMATION
Datum: NAD83 (CORS96)

GPS REF.	DISCLAIMER
DATE:	The section corner coordinates annotated hereon have been obtained with RTK GPS methods by personnel of Shelby County Surveyor. No guarantee is made to the correctness or accuracy of these values and they have been provided for recovery and verification purposes only. The Shelby County Surveyor's Office will not be held liable for errors or negligence in part by the surveyor who does not physically determine the location of section lines perform in compliance with Indiana Title 865, Article 1, Rule 12-10 of the Administration Code. These coordinates will have no legal weight of authority unless monument and all its accessories have been obliterated.
BY:	
NORTHING: 1581918.398	
EASTING: 268847.395	

SECTION CORNER RECORD
SHELBY COUNTY, INDIANA
Sec. 13 T.13N R. 6E

Ref. No. 09J

DATE: 08/11/2011
CREW: T. Sumerford; C. Droddy
OLD RECORD REF:
MARKER TYPE: Pin



Drawing Not To Scale

Last Entered or Corrected:

REF #	DISTANCE	DESCRIPTION

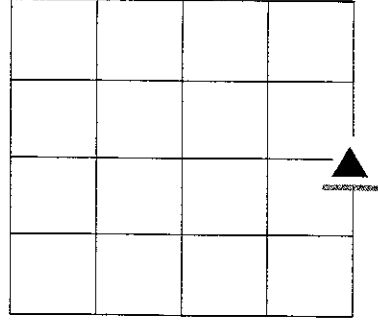
GEODETTIC INFORMATION
Datum: NAD83 (CORS96)

GPS REF.	DISCLAIMER
DATE: 08/22/2012	The section corner coordinates annotated hereon have been obtained with RTK GPS methods by personnel of Shelby County Surveyor. No guarantee is made to the correctness or accuracy of these values and they have been provided for recovery and verification purposes only. The Shelby County Surveyor's Office will not be held liable for errors or negligence in part by the surveyor who does not physically determine the location of section lines perform in compliance with Indiana Title 865, Article 1, Rule 12-10 of the Administration Code. These coordinates will have no legal weight of authority unless monument and all its accessories have been obliterated.
BY: T. Sumerford C. Droddy	
NORTHING: 1579129.074	
EASTING: 268888.916	


SECTION CORNER RECORD
SHELBY COUNTY, INDIANA
S. 17 T. 13N R. 6E

09 L Ref. No.

DATE:
CREW: W. Taylor Sumerford, Surveyor
OLD RECORD REF:
MARKER TYPE:



Lost Corner: Calculated split per Dargin notes per old county Surveyor fieldbook corner lies in middle cultivated field majority Uncertainty lies east-west see 1/16th corner to east



REF #	DISTANCE	DESCRIPTION

GEODETIC INFORMATION

Datum: NAD83 (CORS96)

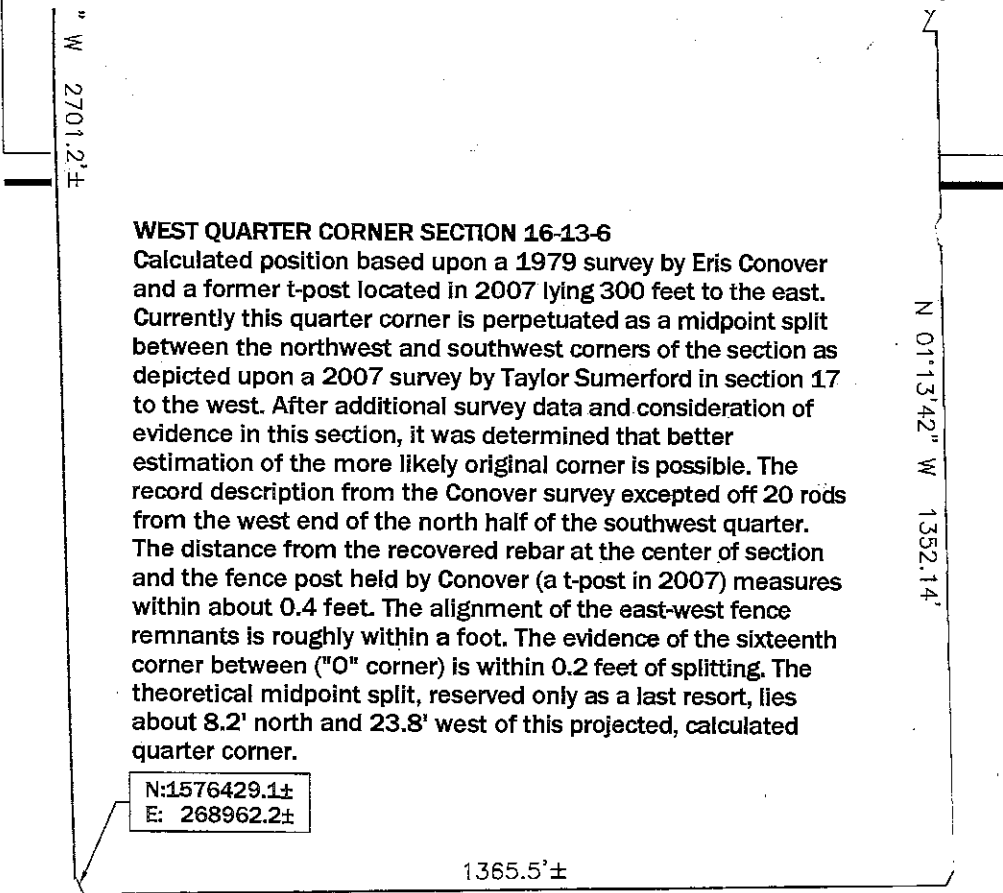
GPS REF.	DISCLAIMER
DATE: entered 01/05/2015	The section corner coordinates annotated hereon have been obtained with RTK GPS methods by personnel of Shelby County Surveyor. No guarantee is made to the correctness or accuracy of these values and they have been provided for recovery and verification purposes only. The Shelby County Surveyor's Office will not be held liable for errors or negligence in part by the surveyor who does not physically determine the location of section lines perform in compliance with Indiana Title 865, Article 1, Rule 12-10 of the Administration Code. These coordinates will have no legal weight of authority unless monument and all its accessories have been obliterated.
BY: C. Droddy	
NORTHING: 1576436.88	
EASTING: 268938.13	

SHELBY COUNTY, INDIANA
Sec. 16 T. 13 R. 6

DATE:
CREW:
OLD RECORD REF:
MARKER TYPE:

▲ Ref. No.

Method of Establishment



WEST QUARTER CORNER SECTION 16-13-6

Calculated position based upon a 1979 survey by Eris Conover and a former t-post located in 2007 lying 300 feet to the east. Currently this quarter corner is perpetuated as a midpoint split between the northwest and southwest corners of the section as depicted upon a 2007 survey by Taylor Sumerford in section 17 to the west. After additional survey data and consideration of evidence in this section, it was determined that better estimation of the more likely original corner is possible. The record description from the Conover survey excepted off 20 rods from the west end of the north half of the southwest quarter. The distance from the recovered rebar at the center of section and the fence post held by Conover (a t-post in 2007) measures within about 0.4 feet. The alignment of the east-west fence remnants is roughly within a foot. The evidence of the sixteenth corner between ("O" corner) is within 0.2 feet of splitting. The theoretical midpoint split, reserved only as a last resort, lies about 8.2' north and 23.8' west of this projected, calculated quarter corner.

N:1576429.1±
E: 268962.2±

1365.5±

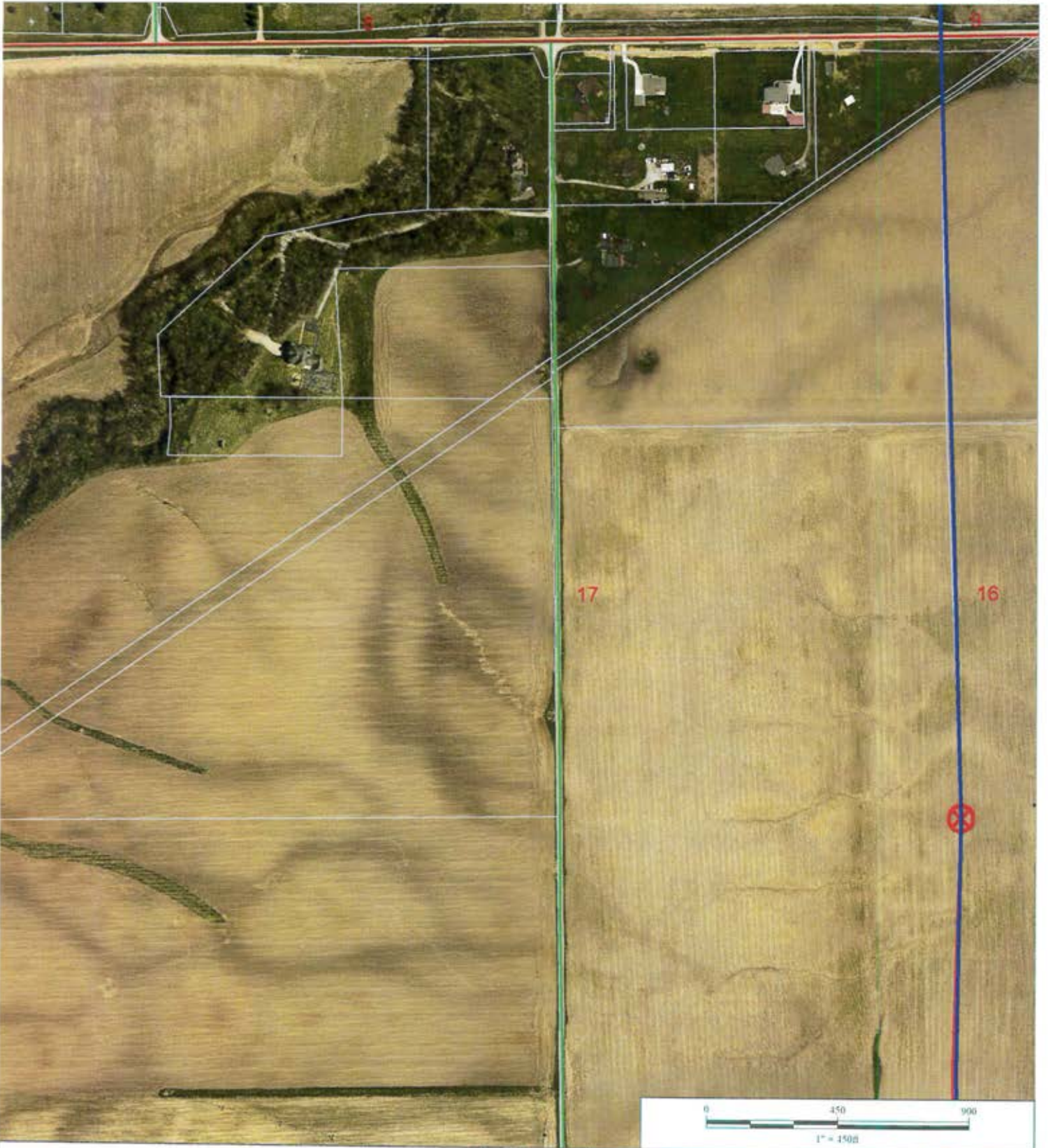


Drawing Not To Scale

REF #	DISTANCE	DESCRIPTION

GEODETIC INFORMATION
Datum: NAD83 (CORS96)

GPS REF.	DISCLAIMER
DATE: 6/30/2021	The section corner coordinates annotated heron have been obtained with RTK GPS methods by personnel of Shelby County Surveyor. No guarantee is made to the correctness or accuracy of these values and they have been provided for recovery and verification purposes only. The Shelby County Surveyor's Office will not be held liable for errors or negligence in part by the surveyor who does not physically determine the location of section lines perform in compliance with Indiana Title 865, Article 1, Rule 12-10 of the Administration Code. These coordinates will have no legal weight of authority unless monument and all its accessories have been obliterated.
BY: SCOTT SUMERFORD	
NORTHING: 1576429.1	
EASTING: 268962.2	



SE Corner NE 1/4 17 13 6



*Shelbyville-Shelby County
Geographic Information System
25 W Polk St. Room 104
Shelbyville, Indiana 46176*

SECTION CORNER RECORD

9N
(1 of 1)

9N

SHELBY COUNTY, INDIANA

Sec. 30 T. 13N R. 6E

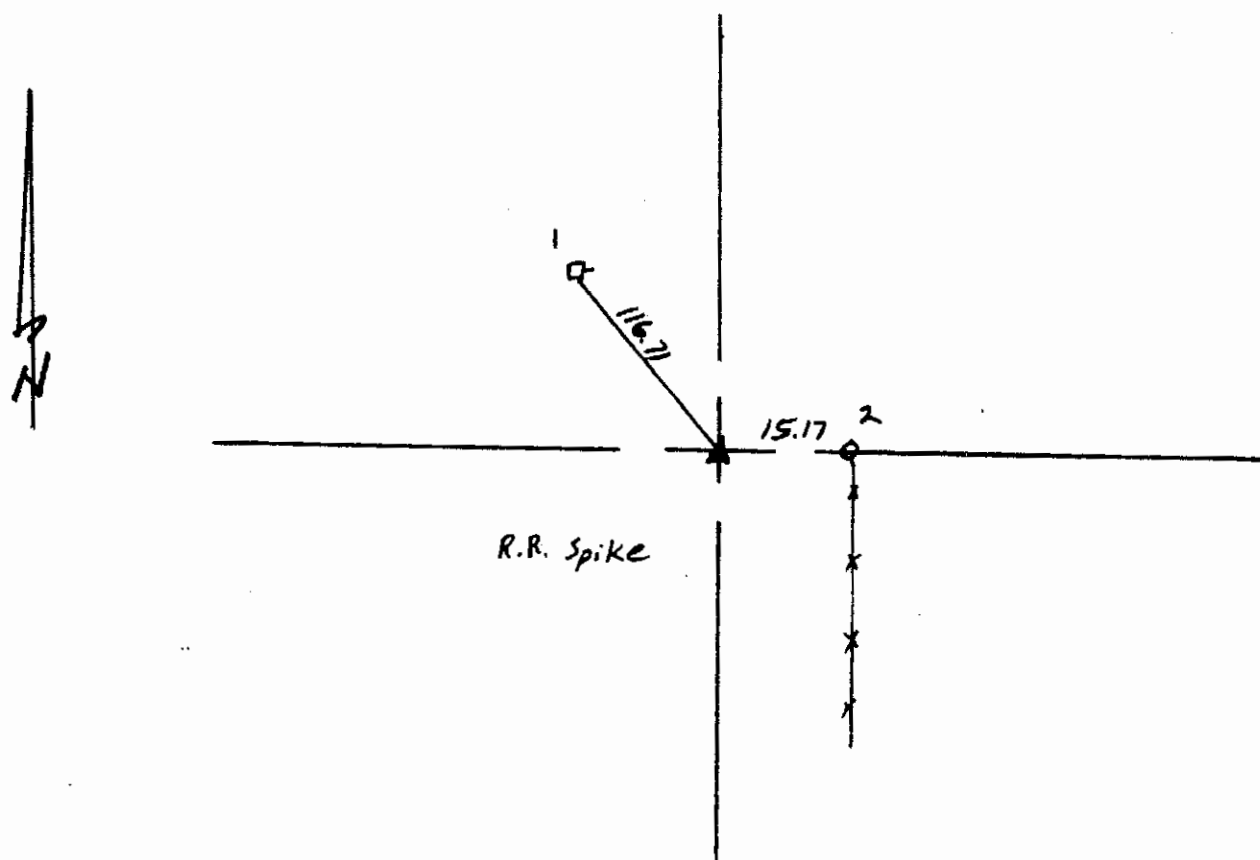
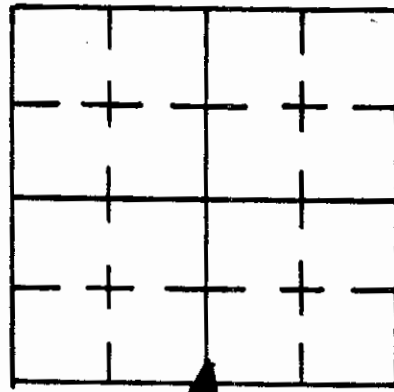
DATE 2/15/74

CREW P.C. Whitlock

Inst. _____ Rod _____

TYPE of MARKER R.R. Spike Cond. _____

METHOD of ESTABLISHMENT _____



REFERENCE	DISTANCE	DESCRIPTION
1	116.71	Pwp.
2	15.17	Fence Post

DIFFERENT SECTIONS GEODETIC INFORMATION Datum: NAD83 (CORS96)

GPS REF. 09 N
Taylor Sumerford
DATE: Received
BY: Entered 01/05/2015
C. Droddy
NORTHING:
1573744.65
EASTING:
268987.35

DISCLAIMER
The section corner coordinates annotated hereon have been obtained with RTK GPS methods by personnel of Shelby County Surveyor. No guarantee is made to the correctness or accuracy of these values and they have been provided for recovery and verification purposes only. The Shelby County Surveyor's Office will not be held liable for errors or negligence in part by the surveyor who does not physically determine the location of section lines perform in compliance with **Indiana Title 865, Article 1, Rule 12-10** of the Administration Code. These coordinates will have no legal weight of authority unless monument and all its accessories have been obliterated.

SECTION CORNER RECORD

SHELBY COUNTY, INDIANA

Sec. 20 T. 13 R. 6

DATE 2/13/92

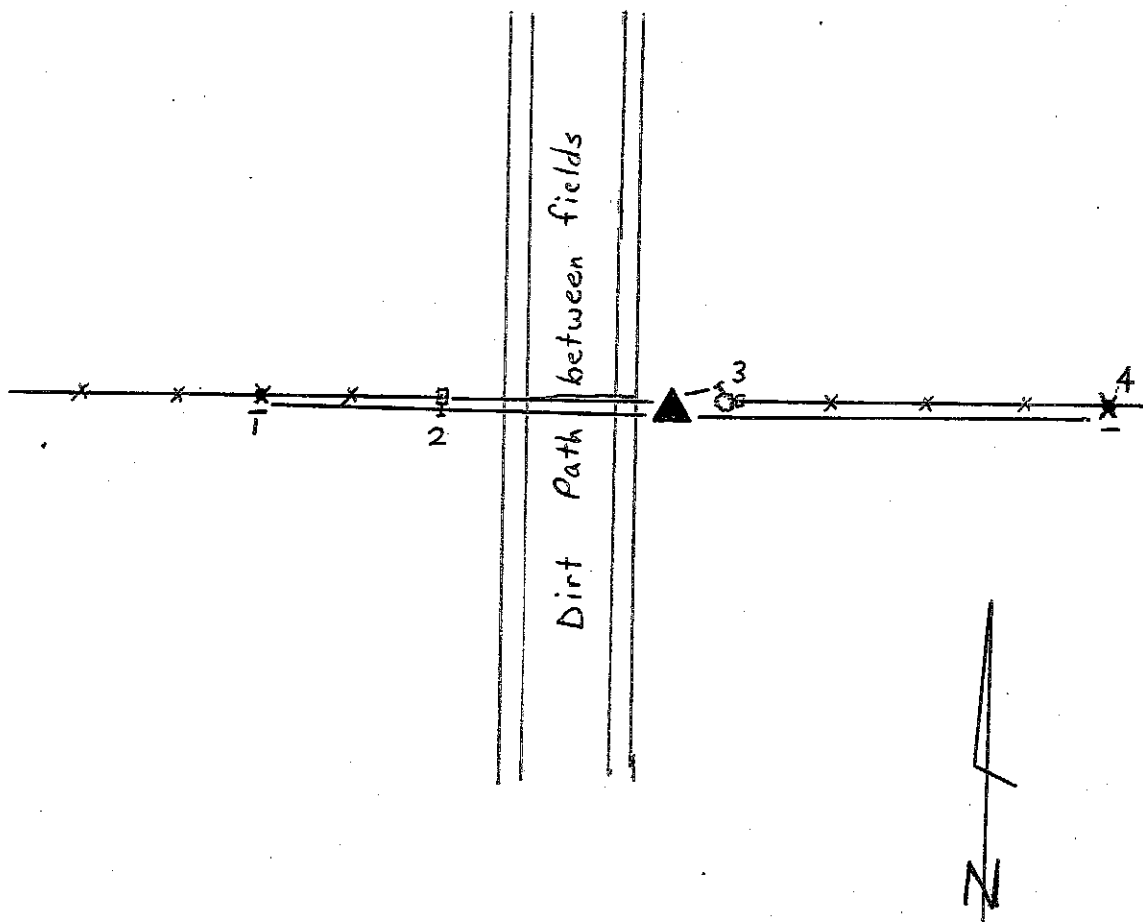

CREW P.C. Jeff Powell

Inst. Rod K. McMillin

TYPE of MARKER 14" x 10" Stone Cond. good

METHOD of ESTABLISHMENT Dug & Found Stone 6" below surface
set "x" in center of stone

9P
(1 of 1)



REFERENCE	DISTANCE	DESCRIPTION
1	66.03'	3/8" iron rebar w/witness post set
2	31.80'	6" sq. corner post w/PK 8" up south side
3	13.08'	Mulberry Tree 12" diam. w/PK 24" up NW side
4	45.15'	3/8" iron rebar set w/witness post

SECTION CORNER RECORD

SHELBY COUNTY, INDIANA

Sec. 28 T. 13 R. 6

DATE 7 / 3 / 91

CREW P.C. S. RADEMAKER

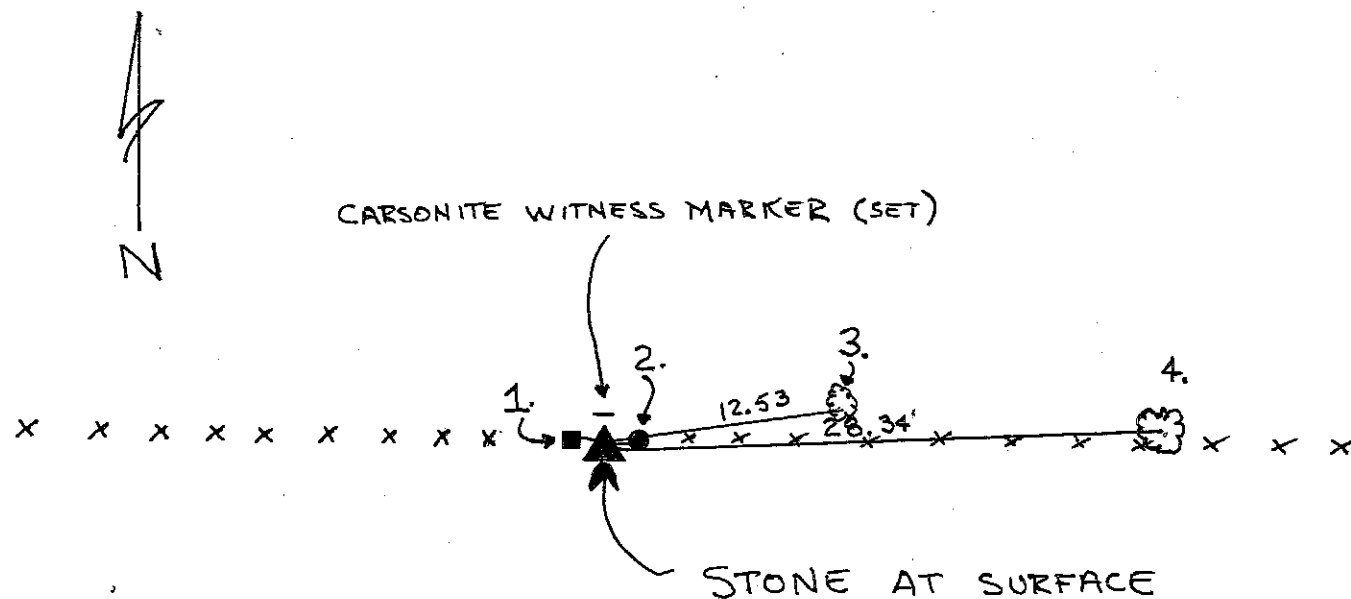
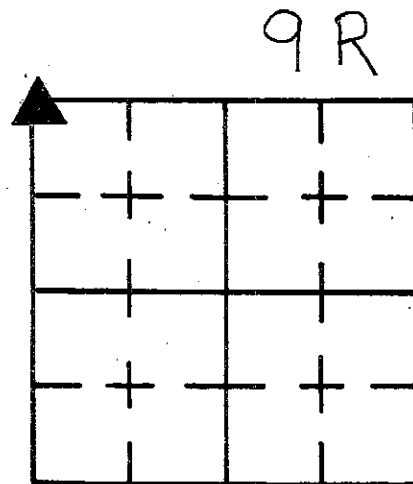
Inst. Rod J. POWELL

TYPE of MARKER STONE Cond. GOOD

METHOD of ESTABLISHMENT FOUND STONE AT SURFACE BETWEEN TWO

COR. POST. SET CARSONITE WITNESS MARKER ON NORTH SIDE OF STONE. ALSO SET
(CONT'D ON BACK)

9R
(1 of 4)



REFERENCE	DISTANCE	DESCRIPTION
1	0.75'	PK NAIL 3" UP, EAST SIDE 7" SQ COR. POST
2	1.80'	PK NAIL 10" UP NORTH SIDE 10" DIA. COR. POST
3	12.53'	PK NAIL 10" UP NORTH SIDE 8" DIA. BLACK LOCUST TREE
4	28.34'	PK NAIL 12" UP NORTH SIDE 10" DIA BLACK LOCUST TREE
NOTE: ORANGE CARSONITE SURVEY WITNESS MARKER PLACED ON NORTH SIDE OF STONE		
IRON "T" FENCE POST (FOUND) ON EAST SIDE OF STONE		
RR SPIKES SET ON SOUTH & EAST SIDES OF STONE		

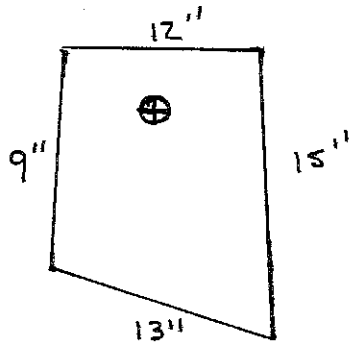
9R

(2 of 4) TWO RR SPIKES: EAST SIDE † SOUTH SIDE OF STONE.

ATTEMPTED TO CUT AN "X" ON TOP OF STONE, BUT ONLY ACCOMPLISHED PUTTING A DIVOT ON TOP.

ALSO FOUND IRON "T" TYPE FENCE POST ON EAST EDGE OF STONE.

S. Rademaker



MINIMUM DEPTH 26"

STONE DIMENSIONS.

9R

(3 of 4)

SHELBY COUNTY, INDIANA
Sec. 28 T. 13 R. 6

9R

DATE:
CREW:
OLD RECORD REF:
MARKER TYPE:

▲ Ref. No.

Method of Establishment

RECOVERED LIMESTONE AS PER COUNTY TIES



Drawing Not To Scale

REF #	DISTANCE	DESCRIPTION
		ELEVATION 815.38'


GEODETTIC INFORMATION
Datum: NAD83 (CORS96)

GPS REF.	DISCLAIMER
696	The section corner coordinates annotated hereon have been obtained with RTK GPS methods by personnel of Shelby County Surveyor. No guarantee is made to the correctness or accuracy of these values and they have been provided for recovery and verification purposes only. The Shelby County Surveyor's Office will not be held liable for errors or negligence in part by the surveyor who does not physically determine the location of section lines perform in compliance with Indiana Title 865, Article 1; Rule 12-10 of the Administration Code. These coordinates will have no legal weight of authority unless monument and all its accessories have been obliterated.
DATE: 1/08/21	
BY: SCOTT SUMERFORD	
NORTHING: 1568364.68	
EASTING: 269106.18	

9R
9R



28 13 6 NW Corner



Shelbyville-Shelby County
Geographic Information System
25 W. Polk St.
Shelbyville, Indiana 46176

9T

SECTION CORNER RECORD

SHELBY COUNTY, INDIANA

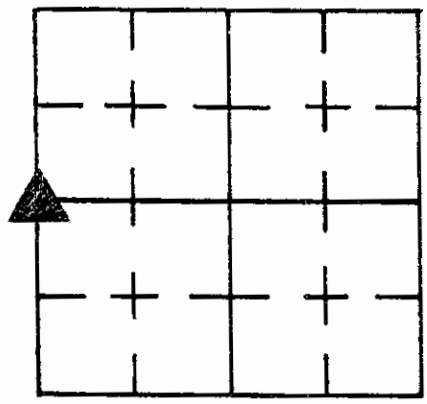
Sec. 28 T. 13 R. 6

DATE 7/2/91

DRAWN BY P.C. S. RADEMAKER

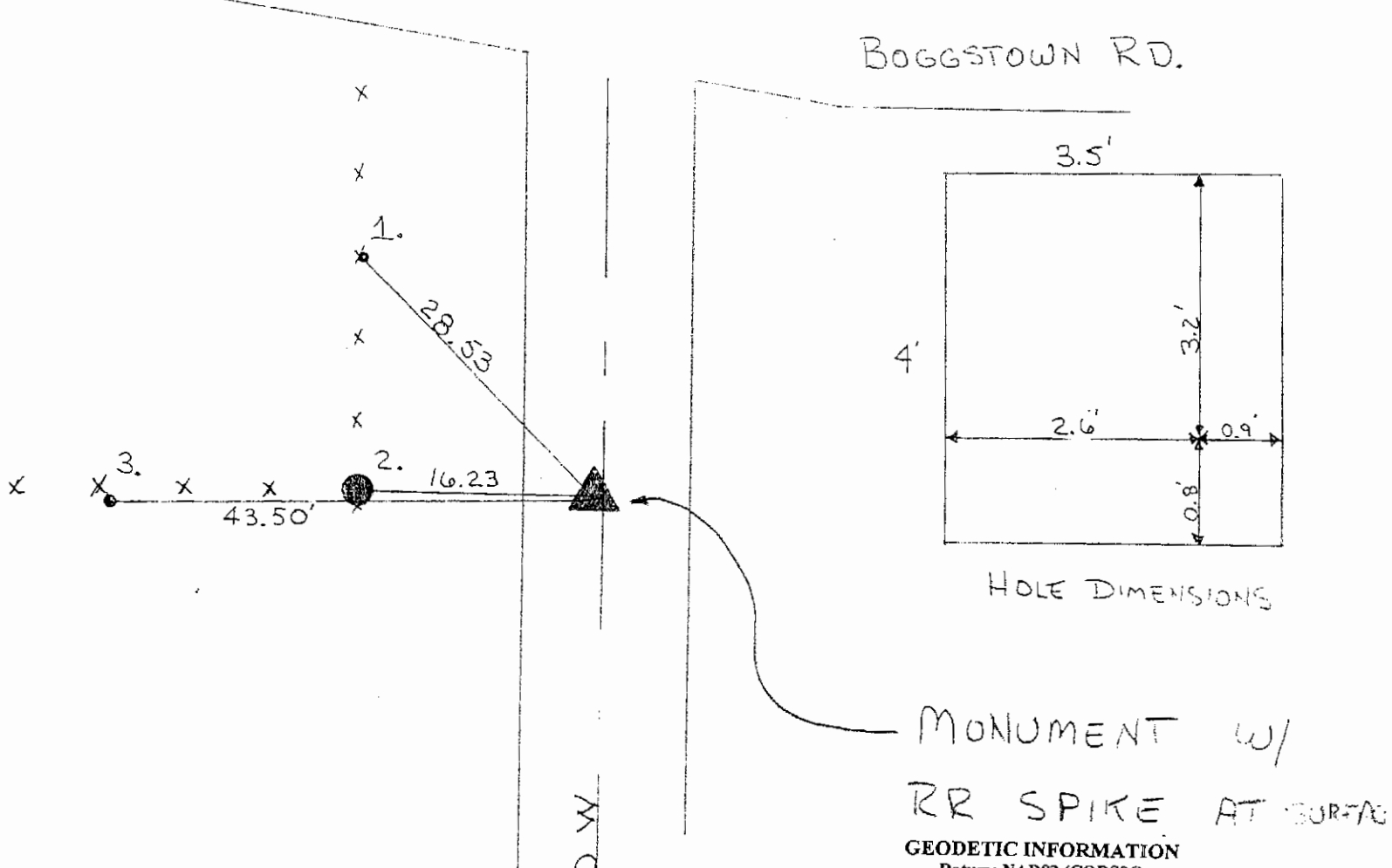
BY Rod J. POWELL

9T
(1 of 2)



TYPE of MARKER FOUND STONE REPLACED W/ MONUMENT Cond. STONE → POOR MONUMENT → JUST SET

METHOD of ESTABLISHMENT FROM ROAD NAIL SET BY T. SUMERFORD
SET PK STRADDLES 2.0' WEST & 2.0' SOUTH. DUG AND FOUND SMALL

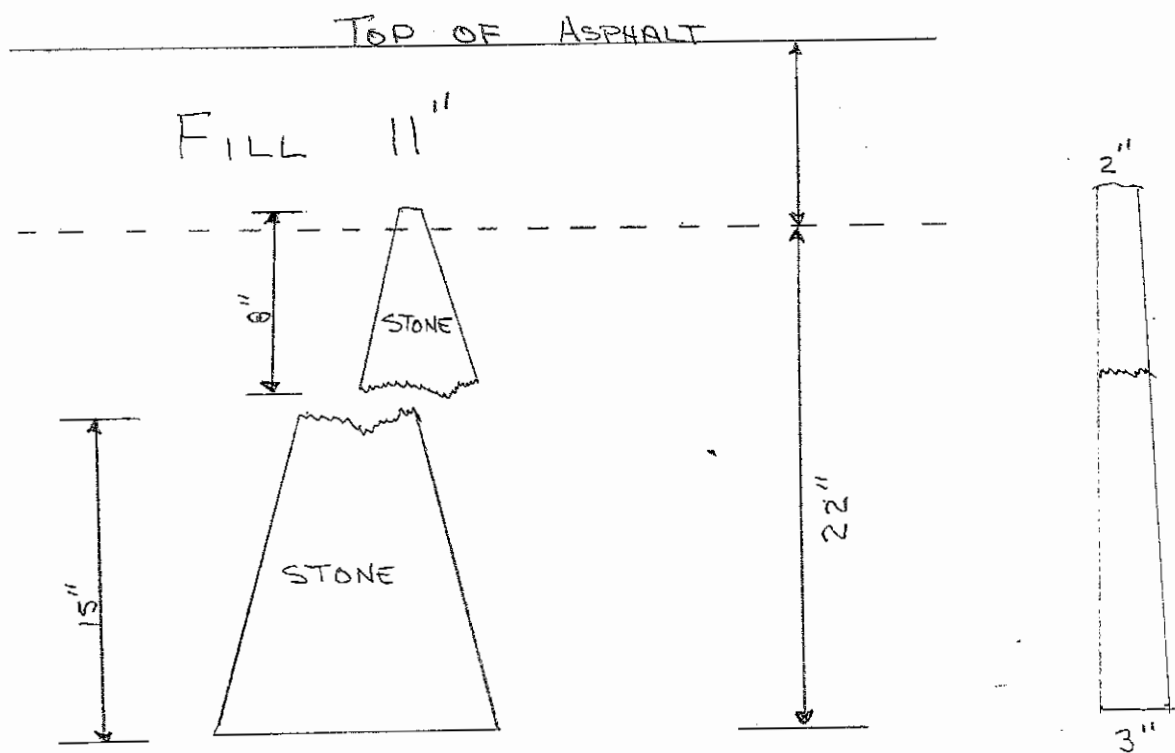


GPS REF. <u>Beaty 148</u>	<u>9T</u>	DISCLAIMER The section corner coordinates annotated hereon have been obtained with RTK GPS methods by personnel of Shelby County Surveyor. No guarantee is made to the correctness or accuracy of these values and they have been provided for recovery and verification purposes only. The Shelby County Surveyor's Office will not be held liable for errors or negligence in part by the surveyor who does not physically determine the location of section lines perform in compliance with Indiana Title 865, Article 1, Rule 12-10 of the Administration Code. These coordinates have no legal weight of authority unless monument and all its accessories have been obliterated.
DATE:	<u>05/21/2013</u>	
BY:	<u>T. Sumerford</u> <u>C. Droddy</u>	
NORTHING:	<u>1565674.947</u>	
EASTING:	<u>269155.903</u>	

REFERENCE	DISTANCE	DESCRIPTION
1	28.53'	<u>3/8" IRON PIN SET AT BASE OF CARSONITE SURVEY WITNESS MARKER</u>
2	16.23'	<u>PK NAIL 1' UP EAST SIDE 10" DIA. COR. POST</u>
3	43.50'	<u>3/8" IRON PIN SET AT BASE OF CARSONITE SURVEY WITNESS MARKER</u>
<p>NOTE: STRADDLES SET (BEFORE DIGGING OFF OF ROAD NAIL) PK SET 1.69' SW PK SET 3.40' W</p>		

STONE 1' BELOW SURFACE. BELOW THIS STONE AND SLIGHTLY TO THE EAST WAS ANOTHER STONE. AFTER DIGGING DIRT AWAY, I FOUND THAT THE TOP STONE WAS PART OF THE LOWER STONE BUT HAD BEEN BROKEN OFF. THE TWO PIECES FIT TOGETHER PERFECT. I DO NOT THINK THAT THE LOWER PART OF THE STONE HAD BEEN DISTURBED, JUST THE TOP PIECE. THE CENTER & HIGH POINT OF THE STONE WAS 1.69' NE OF PREVIOUSLY SET STRADDLE AND 3.40' EAST OF PREVIOUSLY SET STRADDLE.

I REMOVED STONE AND PLACED A SHELBY COUNTY SECTION CORNER MONUMENT 6" BELOW ASPHALT AND SET A RR SPIKE OVER MONUMENT AT SURFACE.



9V c

SECTION CORNER RECORD

SHELBY COUNTY, INDIANA

9V
(1 of 2)

Sec. 32 T. 14 R. 8

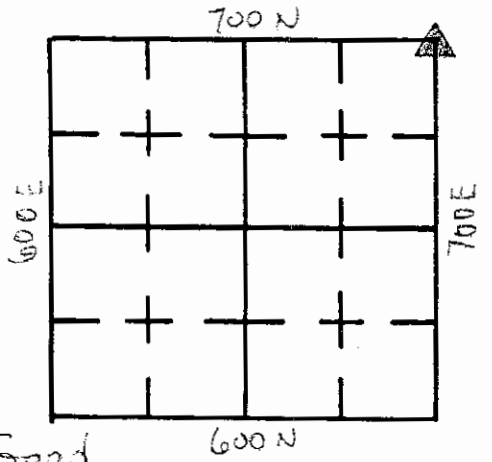
DATE 8/4/80

CREW P.C. R. Wall

Inst. S. Curran Rod S. Curran

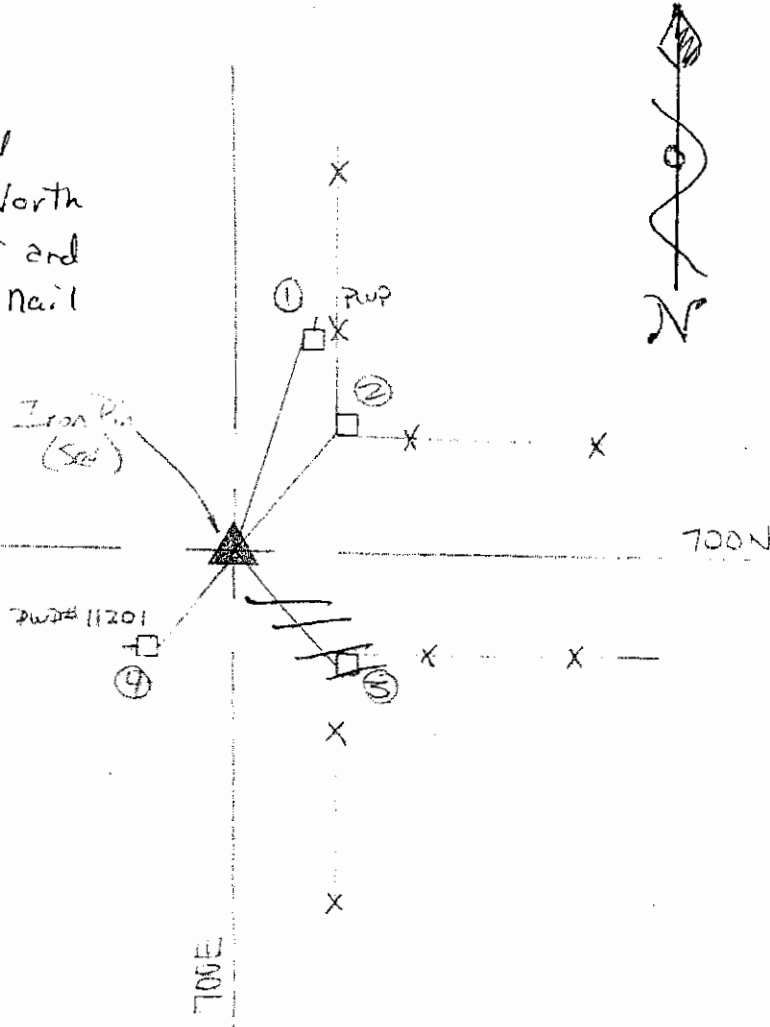
TYPE of MARKER II. Pin (Set) Cond. Good

METHOD of ESTABLISHMENT Wooden Stake Found 18" Down



7/3/95

Dug down ± 18" deep and found
II. Pin. Set 2.00' offsets North
and East on surface in pvt and
Re-referenced ties. Set p.k. nail
on surface over II. Pin.
- M. Carro & S. Kreider



REFERENCE	DISTANCE	DESCRIPTION
1	57.38 37.50	P.K. Nail in W. Side PWP No #
2	22.92 23.13	" " " s.w. " Wooden Corner Post 4' Up
3	23.12	Nail in Bottlecap W. Side Wooden Corner Post
4	22.32	P.K. Nail in E. Side PWP # 11201

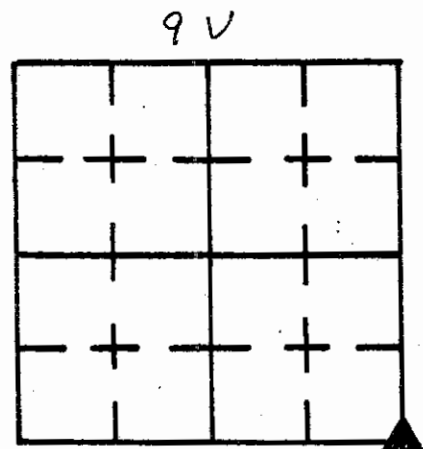
GEODETTIC INFORMATION
Datum: NAD83 (CORS96)

GPS REF. 09V Taylor Sumerford DATE: Received	DISCLAIMER The section corner coordinates annotated hereon have been obtained with RTK GPS methods by personnel of Shelby County Surveyor. No guarantee is made to the correctness or accuracy of these values and they have been provided for recovery and verification purposes only. The Shelby County Surveyor's Office will not be held liable for errors or negligence in part by the surveyor who does not physically determine the location of section lines perform in compliance with Indiana Title 865, Article 1, Rule 12-10 of the Administration Code. These coordinates will have no legal weight of authority unless monument and all its accessories have been obliterated.
BY: Entered 01/05/2015 C. Droddy	
NORTHING: 1594378.95	
EASTING: 332288.65	

SECTION CORNER RECORD

SHELBY COUNTY, INDIANA

9V
(2 of 2)



Sec. 29 T. 13 R. 6

DATE 8 / 29 / 91

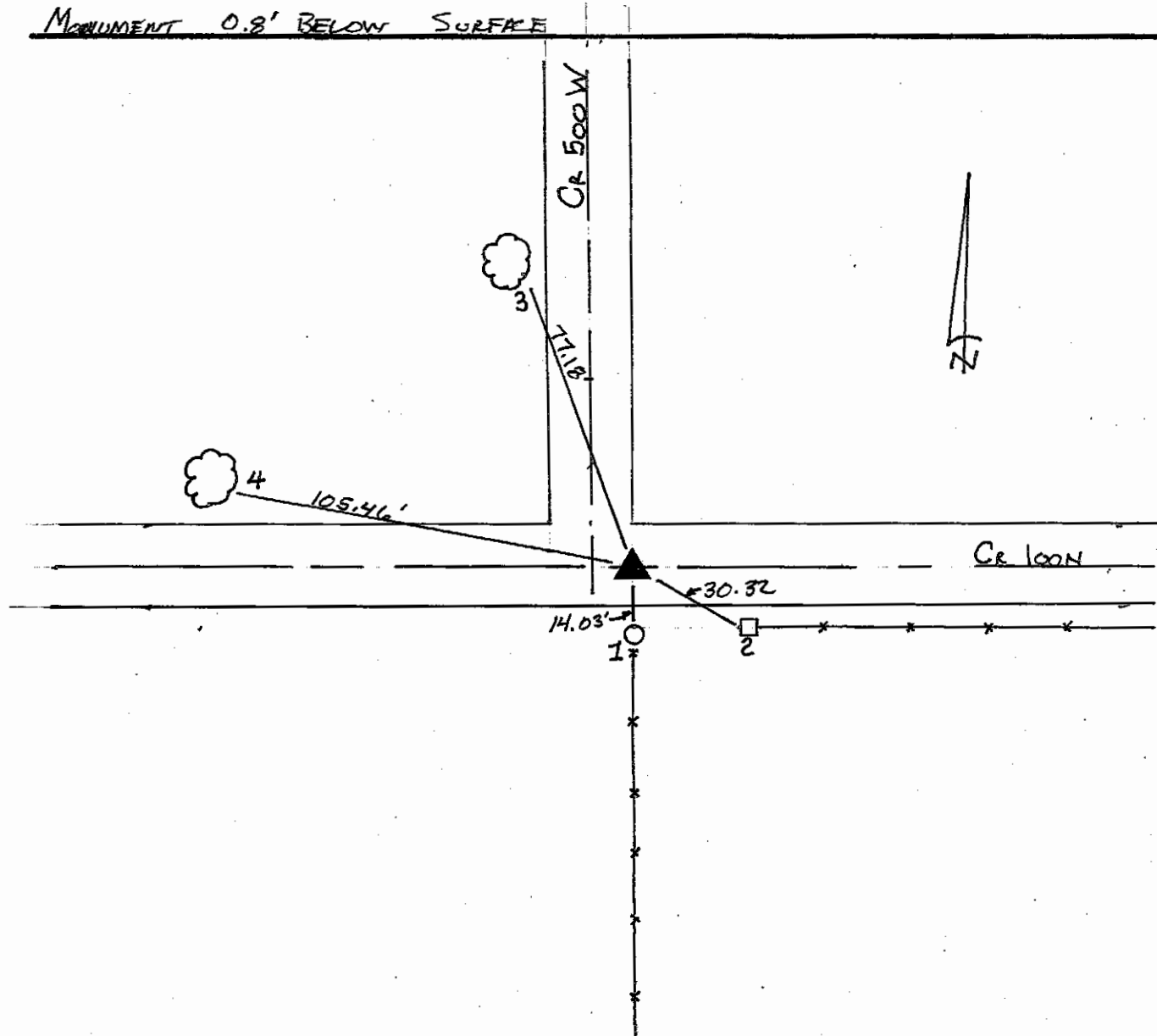
CREW P.C. J. POWELL

Inst. _____ Rod A. BIRCH

TYPE of MARKER MONUMENT W/RR SPK Cond. SET

METHOD of ESTABLISHMENT RR. SPK SET ABOVE MONUMENT,

MONUMENT 0.8' BELOW SURFACE



REFERENCE	DISTANCE	DESCRIPTION
1	14.03'	PK. SET ON WEST SIDE OF PWR 23254
2	30.32'	PK. SET SOUTH ON SOUTH WEST SIDE ROUND COR POST, DIA. 10"
3	77.18'	PK. SET EAST SIDE TREE 18" UP, DIA. 4.5'
4	105.46'	PK. SET ON SOUTH WEST SIDE OF TREE 18" UP, DIA. 3.0'
STRADLE	3.0'	P.K. NAIL SET EAST
STRADLE	30'	P.K. NAIL SET SOUTH

SECTION CORNER RECORD

SHELBY COUNTY, INDIANA

9X
(1 of 5)

9-X

C

Sec. 32 T. 14 N R. 8 E

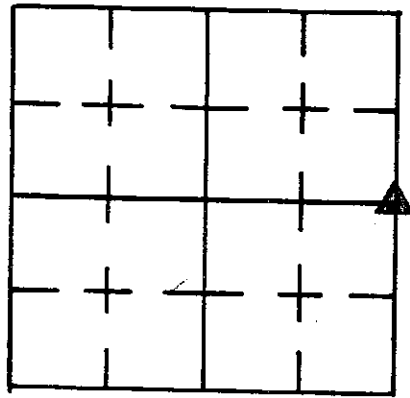
DATE 8/13/80

CREW P.C. _____

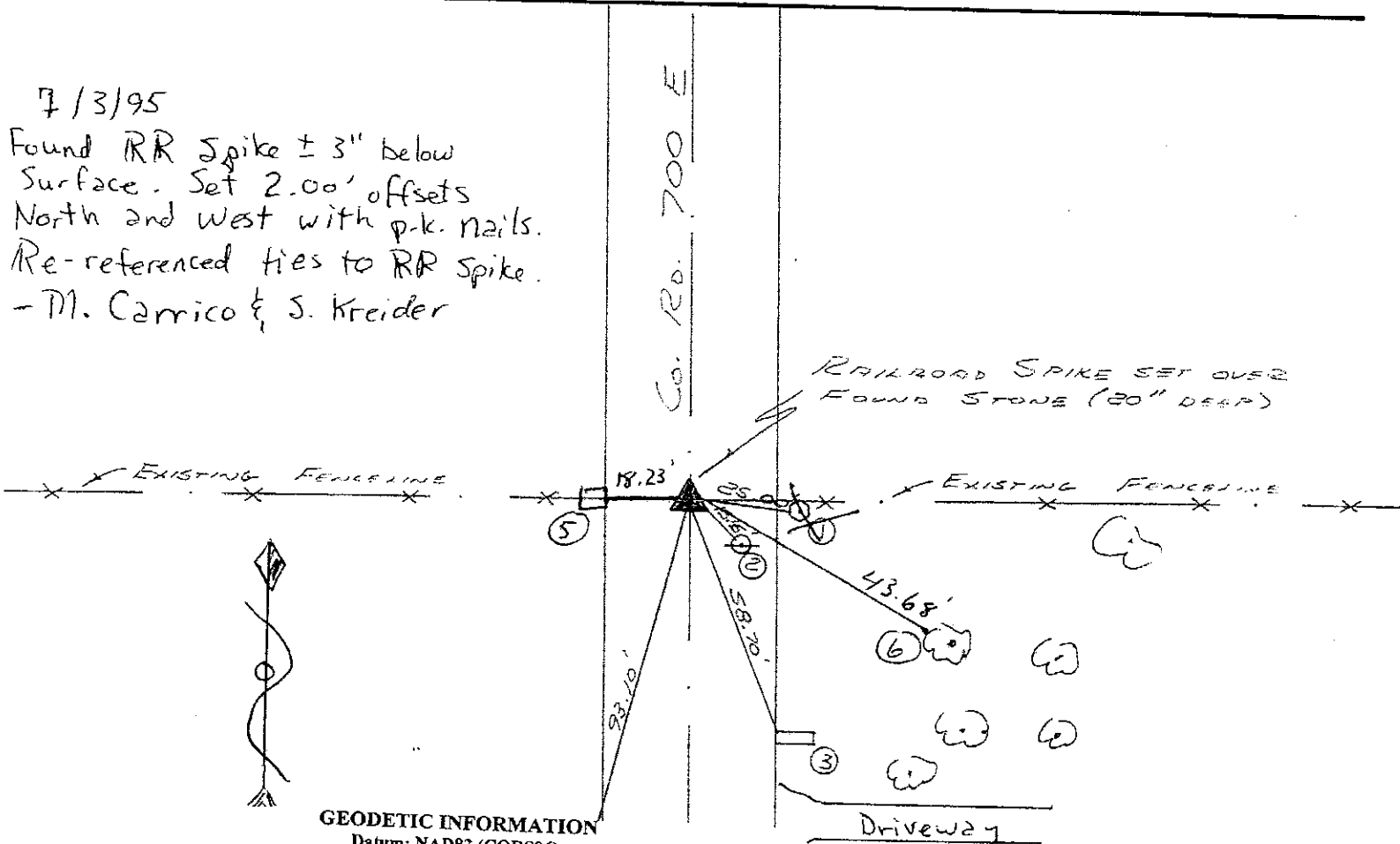
Inst. _____ Rod _____

TYPE of MARKER STONE Cond. _____

METHOD of ESTABLISHMENT _____



7/3/95
Found RR Spike ± 3" below
Surface. Set 2.00' offsets
North and West with p.k. nails.
Re-referenced ties to RR spike.
- M. Carrico & S. Kreider



GEODETIC INFORMATION
Datum: NAD83 (CORS96)

GPS REF. 09 X
Taylor Sumerford
DATE: Received

BY: Entered 01/05/2015
C. Droddy

NORTHING:
1591714.22

EASTING:
332288.33

DISCLAIMER

The section corner coordinates annotated hereon have been obtained with RTK GPS methods by personnel of Shelby County Surveyor. No guarantee is made to the correctness or accuracy of these values and they have been provided for recovery and verification purposes only. The Shelby County Surveyor's Office will not be held liable for errors or negligence in part by the surveyor who does not physically determine the location of section lines perform in compliance with **Indiana Title 865, Article I, Rule 12-10** of the Administration Code. These coordinates will have no legal weight of authority unless monument and all its accessories have been obliterated.

REFERENCE	DISTANCE	DESCRIPTION
X	25.00'	STEEL SIGN POST CUT OFF AT GROUND LEVEL
2	15.45'	P.K. NAIL IN TELEPHONE POLE
3	58.70'	NW CORNER OF CONCRETE HEADWALL
X	93.10'	NW CORNER OF CONCRETE HEADWALL
5	18.23'	P.K. Nail 12" up East side wood corner post
6	43.68'	P.K. Nail 12" up NW side Maple tree

SHELBY COUNTY, INDIANA
Sec. 32 T. 13 R. 6

DATE:
CREW:
OLD RECORD REF:
MARKER TYPE:

▲ Ref. No.

Method of Establishment

*PIN TO BE SET IN CENTER OF OLD
ROTTEN POST.*



Drawing Not To Scale

REF #	DISTANCE	DESCRIPTION

GEODETTIC INFORMATION

Datum: NAD83 (CORS96)

GPS REF.	<p align="center">DISCLAIMER</p> <p>The section corner coordinates annotated hereon have been obtained with RTK GPS methods by personnel of Shelby County Surveyor. No guarantee is made to the correctness or accuracy of these values and they have been provided for recovery and verification purposes only. The Shelby County Surveyor's Office will not be held liable for errors or negligence in part by the surveyor who does not physically determine the location of section lines perform in compliance with Indiana Title 865, Article 1, Rule 12-10 of the Administration Code. These coordinates will have no legal weight of authority unless monument and all its accessories have been obliterated.</p>
DATE:	
BY:	
NORTHING:	
EASTING:	

9X
(3 of 5)



E 1/4 CORNER SECTION 32-13-6 LOOKING WEST 3-X

9X
(4 of 5)

SUGAR CREEK TWP } BRANDYWINE TWP.

SHELBY COUNTY, INDIANA
Sec. 32 T. 13 R. 6

9X

▲ Ref. No.

DATE:
CREW:
OLD RECORD REF:
MARKER TYPE:

Method of Establishment

CENTER POINT OF CONCRETE BASE AROUND
OLD CORNER POST



Drawing Not To Scale


REF #	DISTANCE	DESCRIPTION
		ELEVATION 785.96'

GEODETIC INFORMATION


Datum: NAD83 (CORS96)

GPS REF. 431	DISCLAIMER The section corner coordinates annotated hereon have been obtained with RTK GPS methods by personnel of Shelby County Surveyor. No guarantee is made to the correctness or accuracy of these values and they have been provided for recovery and verification purposes only. The Shelby County Surveyor's Office will not be held liable for errors or negligence in part by the surveyor who does not physically determine the location of section lines perform in compliance with Indiana Title 865, Article 1, Rule 12-10 of the Administration Code. These coordinates will have no legal weight of authority unless monument and all its accessories have been obliterated.
DATE: 5/10/17	
BY: SCOTT SUMERFORD	
NORTHING: 1560296.09	
EASTING: 269251.42	

9X



32-13-6 NE Cor SE 1/4 & SE Cor NE 1/4




*Shelbyville-Shelby County
 Geographic Information System
 25 W. Polk St.
 Shelbyville, Indiana 46176*

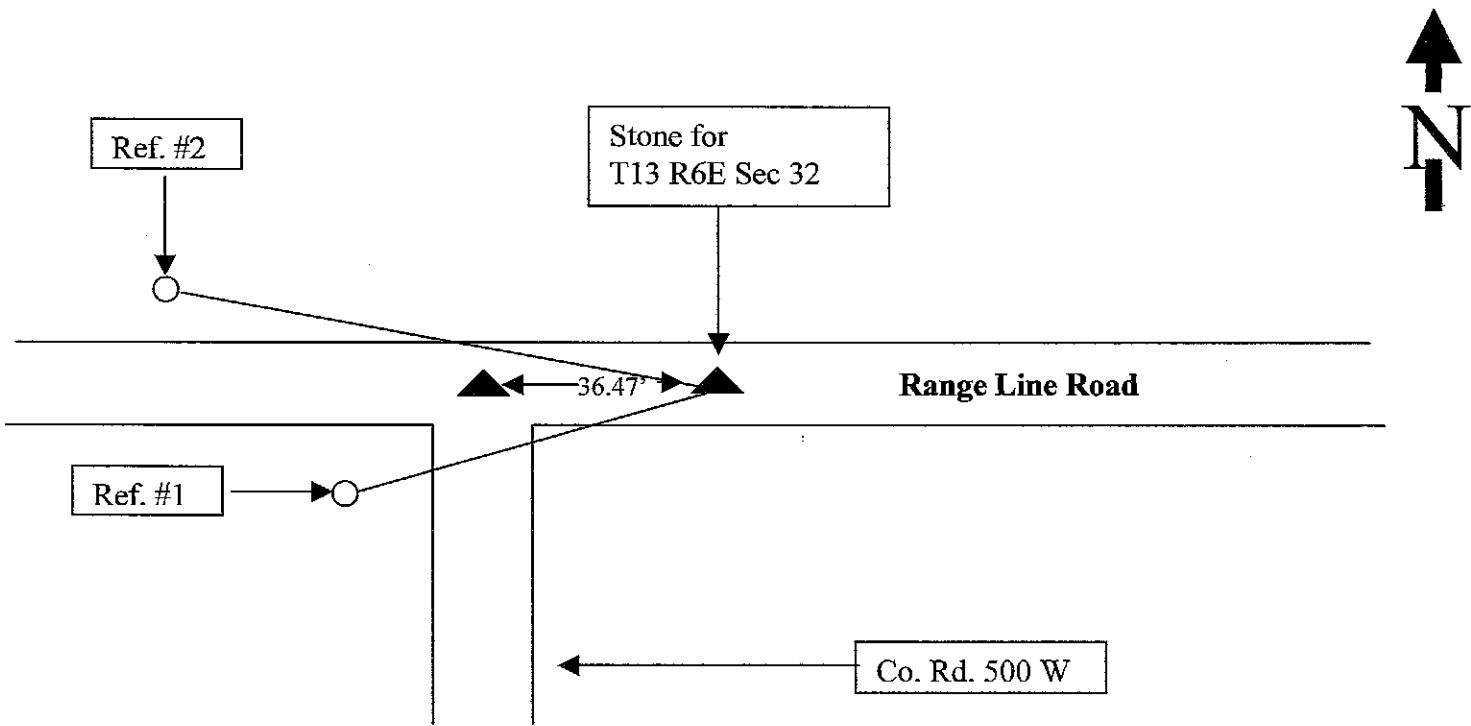
**SECTION CORNER RECORD
SHELBY COUNTY, INDIANA
Sec. 32 T. 13N R. 6E**

Ref. No. 0 9Z

DATE: 08/06/2008
CREW: Clifton Droddy
OLD RECORD REF:
MARKER TYPE: Stone (Good Limestone)



Method of Establishment: 1986 Dug and found Granite Stone "W" 11" E-W X 9" N-S on it with Limestone below it. Limestone has a cut "X" on it and is 19" below surface. Set R.R. Spike 4" N & S of "X". reset granite stone above Limestone and place spike at surface of both stones
Re-referenced in 2008.
CONTINUED ON BACK



Drawing Not To Scale

REF #	DISTANCE	DESCRIPTION
#1	68.21 Ft	Shelby Co. REMC utility pole # 43865; Surveyor washer 18 in. up on East side
#2	103.40 Ft.	Shelby Co. REMC utility pole #23692; Surveyor washer 18 in. up on South side
		Pin is 36.47 feet west of Corner Stone


**GEODETTIC INFORMATION
Datum: NAD83 (CORS96)**

GPS REF.	DISCLAIMER
DATE:	The section corner coordinates annotated hereon have been obtained with RTK GPS methods by personnel of Shelby County Surveyor. No guarantee is made to the correctness or accuracy of these values and they have been provided for recovery and verification purposes only. The Shelby County Surveyor's Office will not be held liable for errors or negligence in part by the surveyor who does not physically determine the location of section lines perform in compliance with Indiana Title 865, Article 1, Rule 12-10 of the Administration Code. These coordinates will have no legal weight of authority unless monument and all its accessories have been obliterated.
BY:	
NORTHING:	
EASTING:	

SECTION CORNER RECORD

SHELBY COUNTY, INDIANA

9Z
(3 of 7)



Sec. 32 T. 13 R. 6

DATE 1 / 31 / 86

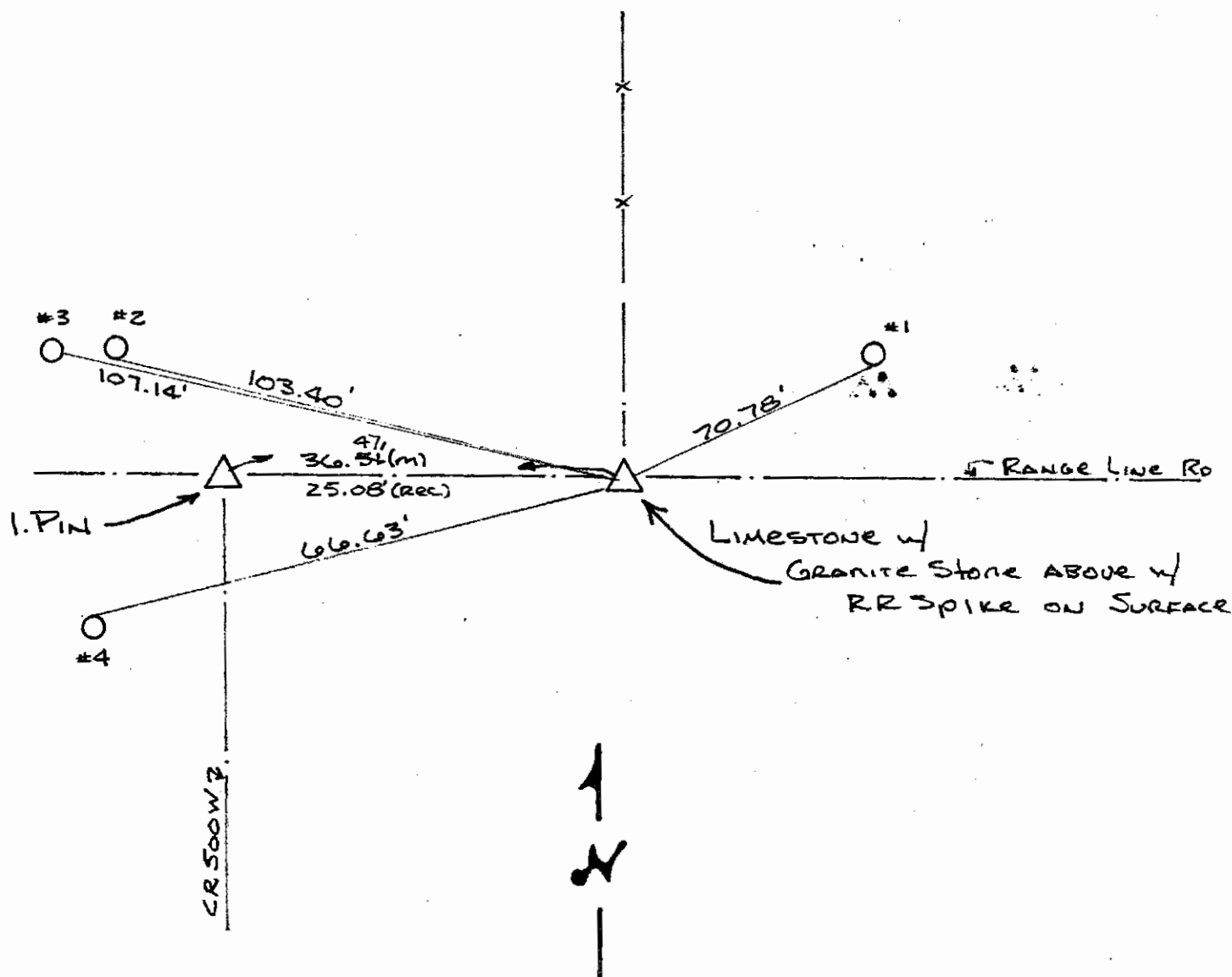
CREW P.C. D. RIVERS

Inst. Rod J. SINCLAIR

TYPE of MARKER Limestone Cond. GOOD

METHOD of ESTABLISHMENT NOTHING FOUND ON SURFACE, USED

± PVT & EXTENSION OF FENCE LINE NORTH FOR STARTING POINT
(CONT'D ON BACK)

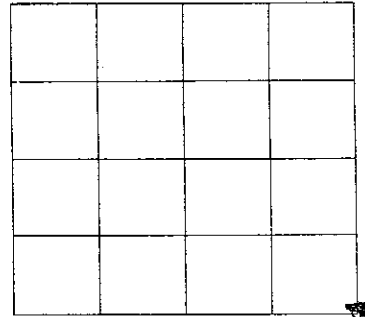


REFERENCE	DISTANCE	DESCRIPTION
1	70.78'	PK NAIL 5" UP SOUTH SIDE U.T.C. Telephone Pole
2	103.40'	PK NAIL 12" UP SOUTH SIDE RENC PWP # 23692
3	107.14	PK NAIL (FOUND) 18" UP EAST SIDE RENC PWP # 14729
4	66.63'	PK NAIL 21" UP (FOUND) NORTH SIDE RENC PWP # 14737
Straddle	2.00'	PK NAIL IN PVT SOUTH
Straddle	2.00'	PK NAIL IN PVT EAST

SHELBY COUNTY, INDIANA
Sec. 32 T. 13 R. 6

DATE:
CREW:
OLD RECORD REF:
MARKER TYPE:

▲ Ref. No.



Method of Establishment

RECOVERED RR SPIKE AS SET OVER
TWO STONES, ONE OVER THE OTHER



Drawing Not To Scale

REF #	DISTANCE	DESCRIPTION
		ELEVATION 783.13'


GEODETIC INFORMATION

Datum: NAD83 (CORS96)

GPS REF. 432	<p>DISCLAIMER</p> <p>The section corner coordinates annotated hereon have been obtained with RTK GPS methods by personnel of Shelby County Surveyor. No guarantee is made to the correctness or accuracy of these values and they have been provided for recovery and verification purposes only. The Shelby County Surveyor's Office will not be held liable for errors or negligence in part by the surveyor who does not physically determine the location of section lines perform in compliance with Indiana Title 865, Article 1, Rule 12-10 of the Administration Code. These coordinates will have no legal weight of authority unless monument and all its accessories have been obliterated.</p>
DATE: 5/10/17	
BY: SCOTT SUMERFORD	
NORTHING: 1557611.55	
EASTING: 269318.96	



SE Corner 32-13-6



*Shelbyville-Shelby County
Geographic Information System
25 W. Polk St.
Shelbyville, Indiana 46176*

SHELBY COUNTY, INDIANA
Sec. 33 T. 13 R. 6

DATE:
CREW:
OLD RECORD REF:
MARKER TYPE: *RR SPIKE OVER STONE*

▲ Ref. No.

Method of Establishment

RECOVERED



Drawing Not To Scale

REF #	DISTANCE	DESCRIPTION
		<i>ELEVATION 783.13'</i>

GEODETIC INFORMATION
Datum: NAD83 (CORS96)

GPS REF. <i>420</i>	DISCLAIMER The section corner coordinates annotated hereon have been obtained with RTK GPS methods by personnel of Shelby County Surveyor. No guarantee is made to the correctness or accuracy of these values and they have been provided for recovery and verification purposes only. The Shelby County Surveyor's Office will not be held liable for errors or negligence in part by the surveyor who does not physically determine the location of section lines perform in compliance with Indiana Title 865, Article 1, Rule 12-10 of the Administration Code. These coordinates will have no legal weight of authority unless monument and all its accessories have been obliterated.
DATE: <i>4/05/17</i>	
BY: <i>SCOTT SUMERZFORD</i>	
NORTHING: <i>1557611.56</i>	
EASTING: <i>269318.98</i>	

9Z
(7 of 7)

9-Z



<p>33-13-6 SW Corner</p>		<p>0 400 1" = 400ft</p>	<p><i>Shelbyville-Shelby County Geographic Information System 25 W. Polk St. Shelbyville, Indiana 46176</i></p>
--------------------------	--	-----------------------------	---

10C
(1 of 2)

10-C

SHELBY COUNTY, INDIANA
Sec. 4 T. 13 R. 6

▲ Ref. No.

DATE:
CREW:
OLD RECORD REF:
MARKER TYPE: *STONE*

Method of Establishment

RECOVERED




Drawing Not To Scale

REF #	DISTANCE	DESCRIPTION
		<i>ELEVATION 764.54'</i>

GEODETTIC INFORMATION
Datum: NAD83 (CORS96)

GPS REF. <i>418</i>	DISCLAIMER The section corner coordinates annotated hereon have been obtained with RTK GPS methods by personnel of Shelby County Surveyor. No guarantee is made to the correctness or accuracy of these values and they have been provided for recovery and verification purposes only. The Shelby County Surveyor's Office will not be held liable for errors or negligence in part by the surveyor who does not physically determine the location of section lines perform in compliance with Indiana Title 865, Article 1, Rule 12-10 of the Administration Code. These coordinates will have no legal weight of authority unless monument and all its accessories have been obliterated.
DATE: <i>4/05/17</i>	
BY: <i>SCOTT SUNTERFORD</i>	
NORTHING: <i>1555259.74</i>	
EASTING: <i>270576.86</i>	



4-12-6 NW Cor NE 1/4 SW 1/4



*Shelbyville-Shelby County
Geographic Information System
25 W. Polk St.
Shelbyville, Indiana 46176*

SHELBY COUNTY, INDIANA
Sec. 4 T. 13 R. 6
BRANDYWINE TWP.

DATE:
CREW:
OLD RECORD REF:
MARKER TYPE:

▲ Ref. No.

Method of Establishment

SET 5/8 INCH REBAR WITH SHELBY Co. CAP



Drawing Not To Scale

REF #	DISTANCE	DESCRIPTION
		ELEVATION 798.72'

GEODETIC INFORMATION

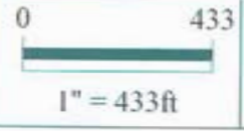
Datum: NAD83 (CORS96)

GPS REF. 562	DISCLAIMER The section corner coordinates annotated hereon have been obtained with RTK GPS methods by personnel of Shelby County Surveyor. No guarantee is made to the correctness or accuracy of these values and they have been provided for recovery and verification purposes only. The Shelby County Surveyor's Office will not be held liable for errors or negligence in part by the surveyor who does not physically determine the location of section lines perform in compliance with Indiana Title 865, Article 1, Rule 12-10 of the Administration Code. These coordinates will have no legal weight of authority unless monument and all its accessories have been obliterated.
DATE: 3/14/2011	
BY: JEFF POWELL	
NORTHING: 1588864.20	
EASTING: 271504.24	

11A



4 13 6 NW Corner NE 1/4



*Shelbyville-Shelby County
Geographic Information System
25 W. Polk St.
Shelbyville, Indiana 46176*

SHELBY COUNTY, INDIANA
Sec. 4 T. 13 R. 6
BRANDYWINE TWP.

DATE:
CREW:
OLD RECORD REF:
MARKER TYPE:

▲ Ref. No.

Method of Establishment

RECOVERED RAILROAD SPIKE 0.2' BELOW
PAVEMENT AGREEING WITH CO. TIES



Drawing Not To Scale

REF #	DISTANCE	DESCRIPTION
		ELEVATION 785.14'

GEODETIC INFORMATION

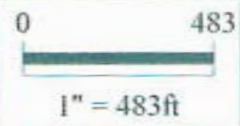
Datum: NAD83 (CORS96)

GPS REF. 564	DISCLAIMER The section corner coordinates annotated hereon have been obtained with RTK GPS methods by personnel of Shelby County Surveyor. No guarantee is made to the correctness or accuracy of these values and they have been provided for recovery and verification purposes only. The Shelby County Surveyor's Office will not be held liable for errors or negligence in part by the surveyor who does not physically determine the location of section lines perform in compliance with Indiana Title 865, Article 1, Rule 12-10 of the Administration Code. These coordinates will have no legal weight of authority unless monument and all its accessories have been obliterated.
DATE: 3/14/2011	
BY: JEFF POWELL	
NORTHING: 1584552.45	
EASTING: 271550.30	

11E



4 13 6 SW Corner SE Corner



Shelbyville-Shelby County
Geographic Information System
25 W. Polk St.
Shelbyville, Indiana 46176

SECTION CORNER RECORD

11G

SHELBY COUNTY, INDIANA

11G
(1 of 1)

Sec. 9 T. 13 R. 6

DATE 1/10/83

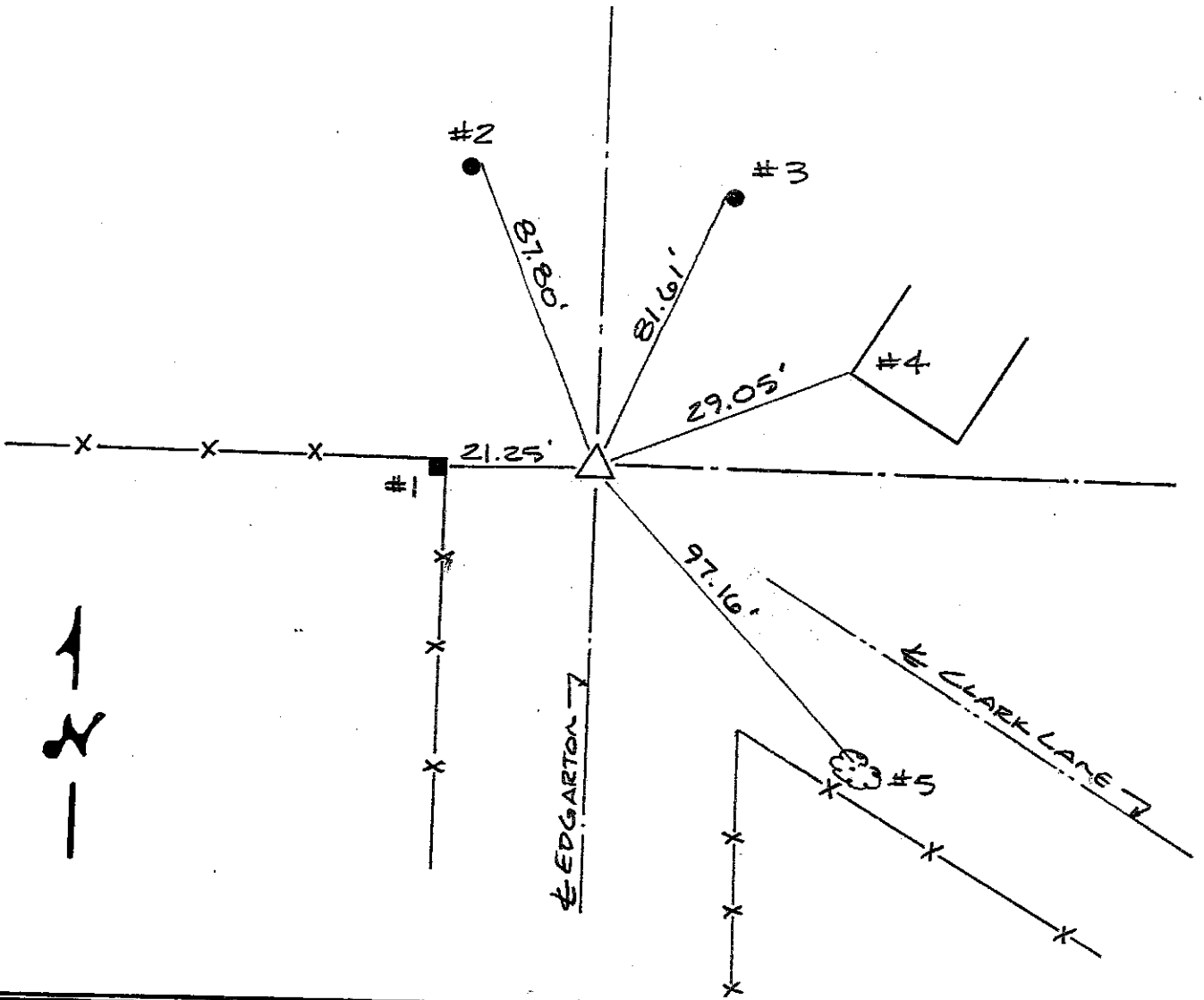
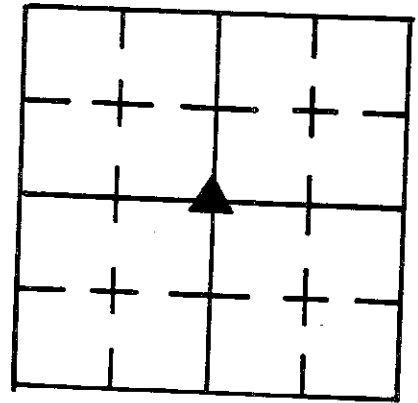
CREW P.C. R. WALL

Inst. Rod D. GUNYON

TYPE of MARKER IRON PIN (FOUND) Cond. GOOD

METHOD of ESTABLISHMENT 1. PIN FOUND ON SURFACE, DUG & FOUND

NO STONE, USED EXISTING INSTEAD OF CALL. BECAUSE ALL 4 QUARTER CORNERS WERE ALSO DUG AND NO STONES WERE FOUND.



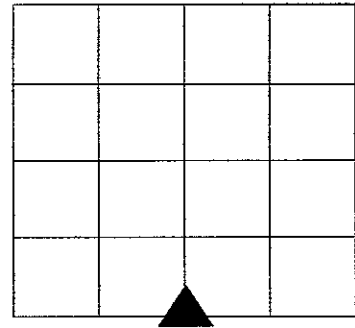
REFERENCE	DISTANCE	DESCRIPTION
1	21.25	EAST FACE OF CONC. CORNER POST
2	87.80	PK NAIL EAST SIDE TELEPHONE POLE # 16427
3	81.61	PK NAIL WEST SIDE PWP # 16428
4	29.05	S.W. CORNER OF CONC. PORCH
5	97.16	PK NAIL NORTH SIDE 36" MAPLE

SECTION CORNER RECORD
SHELBY COUNTY, INDIANA
Sec. ~~13~~ T.13N R. 6E

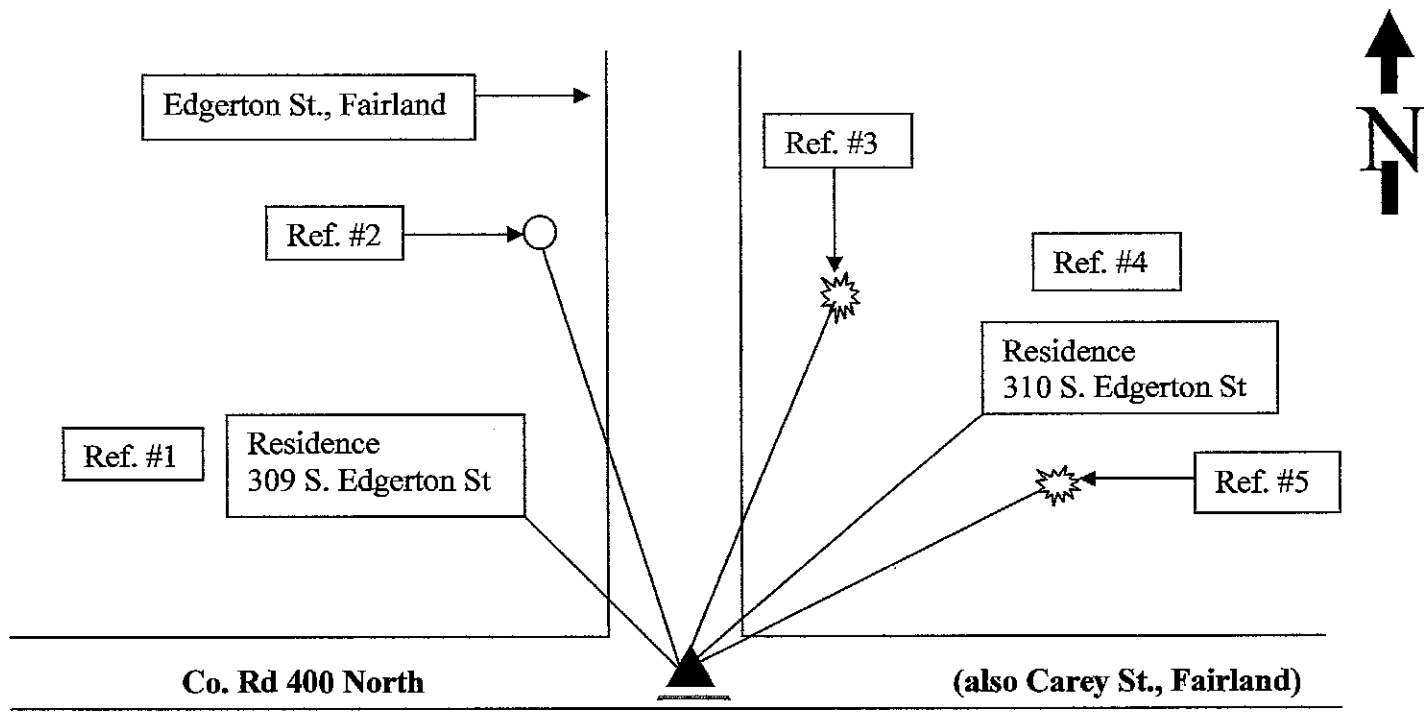
9

Ref. No. 11J

DATE: 06/26/2009
CREW: T. Sumerford, L.S.: P. Sullivan (Strand Assoc.)
OLD RECORD REF: Old County Ties
MARKER TYPE: Stone



Method of Establishment Dug and found stone:
Limestone; 10" E-W; 5" N-S; 18" High (Est); 12" below pavement.
Photographs taken, Stone to be removed During Construction.



Drawing Not To Scale

REF #	DISTANCE	DESCRIPTION
#1	52.75 Ft.	SE Corner of Brick Porch
#2	96.25 Ft.	Mag Nail 12" up on East Side of utility pole (no number)
#3	82.21 Ft.	Mag nail and surveyor washer, 12" up on West side of 20" Soft Maple Tree
#4	82.81 Ft.	Corner of Concrete Block foundation of Frame Dwelling
#5	58.32 Ft.	Mag nail and surveyor washer, 12" up on West side of 18" Hard Maple Tree

GEODETIC INFORMATION
Datum: NAD83 (CORS96)

GPS REF.	DISCLAIMER
DATE:	The section corner coordinates annotated hereon have been obtained with RTK GPS methods by personnel of Shelby County Surveyor. No guarantee is made to the correctness or accuracy of these values and they have been provided for recovery and verification purposes only. The Shelby County Surveyor's Office will not be held liable for errors or negligence in part by the surveyor who does not physically determine the location of section lines perform in compliance with Indiana Title 865, Article 1, Rule 12-10 of the Administration Code. These coordinates will have no legal weight of authority unless monument and all its accessories have been obliterated.
BY:	
NORTHING:	
EASTING:	

11-5

C

SECTION CORNER RECORD

SHELBY COUNTY, INDIANA

11J
(2 of 8)

Sec. 9 T. 13 N R. 6 E


DATE 4 / 19 / 81

CREW P.C. B. STRACK

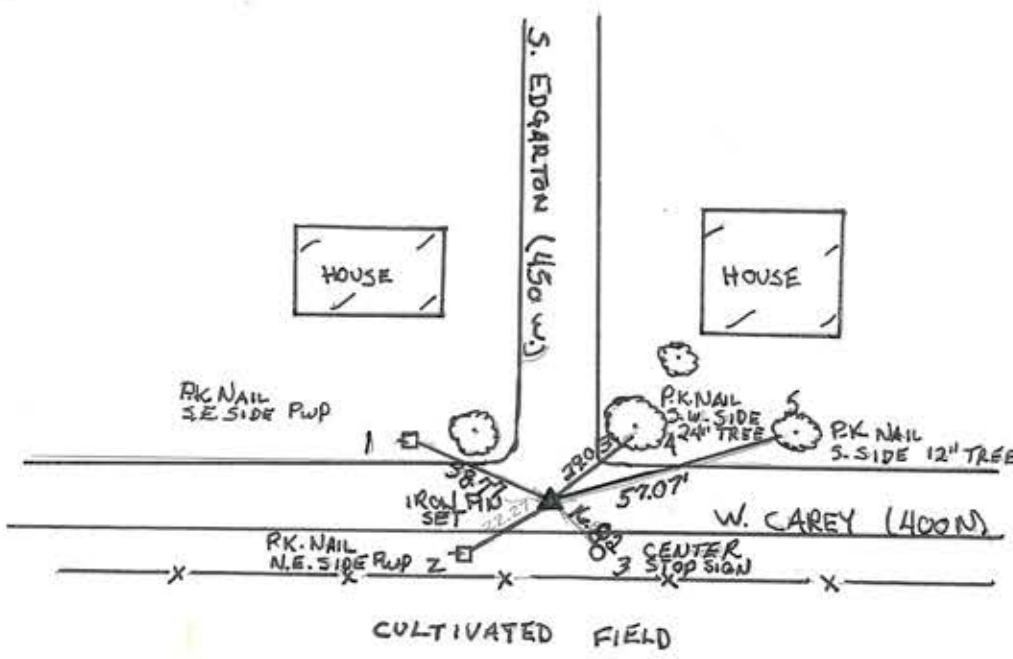
Inst. B. SHEVITZ Rod _____

TYPE of MARKER IRON PIN Cond. _____

METHOD of ESTABLISHMENT FROM OLD COUNTY TIES
PK NAIL (FOUND) SET PIN



*see Osley BK 19-18
line 1 Stone*



REFERENCE	DISTANCE	DESCRIPTION
PT 1	38.77	PK NAIL FOUND SOUTH EAST SIDE PWP
PT 2	22.27	PK NAIL FOUND NORTH EAST SIDE PWP (# 65)
PT 3	16.82	CENTER OF POST - STREET SIGN (400N, 450 W)
PT 4	29.03	PK NAIL FOUND SOUTH WEST SIDE 24" TREE
PT 5	57.07	PK NAIL SET SOUTH SIDE 12" MAPLE TREE

SHELBY COUNTY, INDIANA
Sec. 16 T. 13 R. 6

DATE:
CREW:
OLD RECORD REF:
MARKER TYPE:

▲ Ref. No.

Method of Establishment

RECOVERED PIN CONCRETE MONUMENT
SAID TO BE AT THE POSITION OF A
LIMESTONE FOUND DURING ROAD
RECONSTRUCTION



Drawing Not To Scale

REF #	DISTANCE	DESCRIPTION
		ELEVATION 770.55'

GEODETIC INFORMATION

Datum: NAD83 (CORS96)

GPS REF. 723	<p>DISCLAIMER</p> <p>The section corner coordinates annotated heron have been obtained with RTK GPS methods by personnel of Shelby County Surveyor. No guarantee is made to the correctness or accuracy of these values and they have been provided for recovery and verification purposes only. The Shelby County Surveyor's Office will not be held liable for errors or negligence in part by the surveyor who does not physically determine the location of section lines perform in compliance with Indiana Title 865, Article 1, Rule 12-10 of the Administration Code. These coordinates will have no legal weight of authority unless monument and all its accessories have been obliterated.</p>
DATE: 6/30/2021	
BY: SCOTT SUMERFORD	
NORTHING: 1579168.12	
EASTING: 271643.57	



NW Corner NE 1/4 16 13 6



*Shelbyville-Shelby County
Geographic Information System
25 W Polk St. Room 104
Shelbyville, Indiana 46176*



01/18/2003



01/18/2003



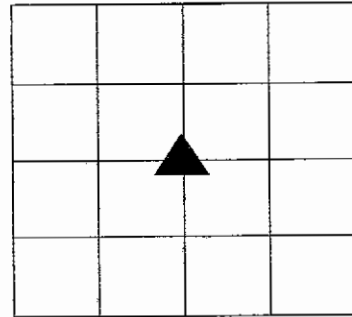


01/18/2003

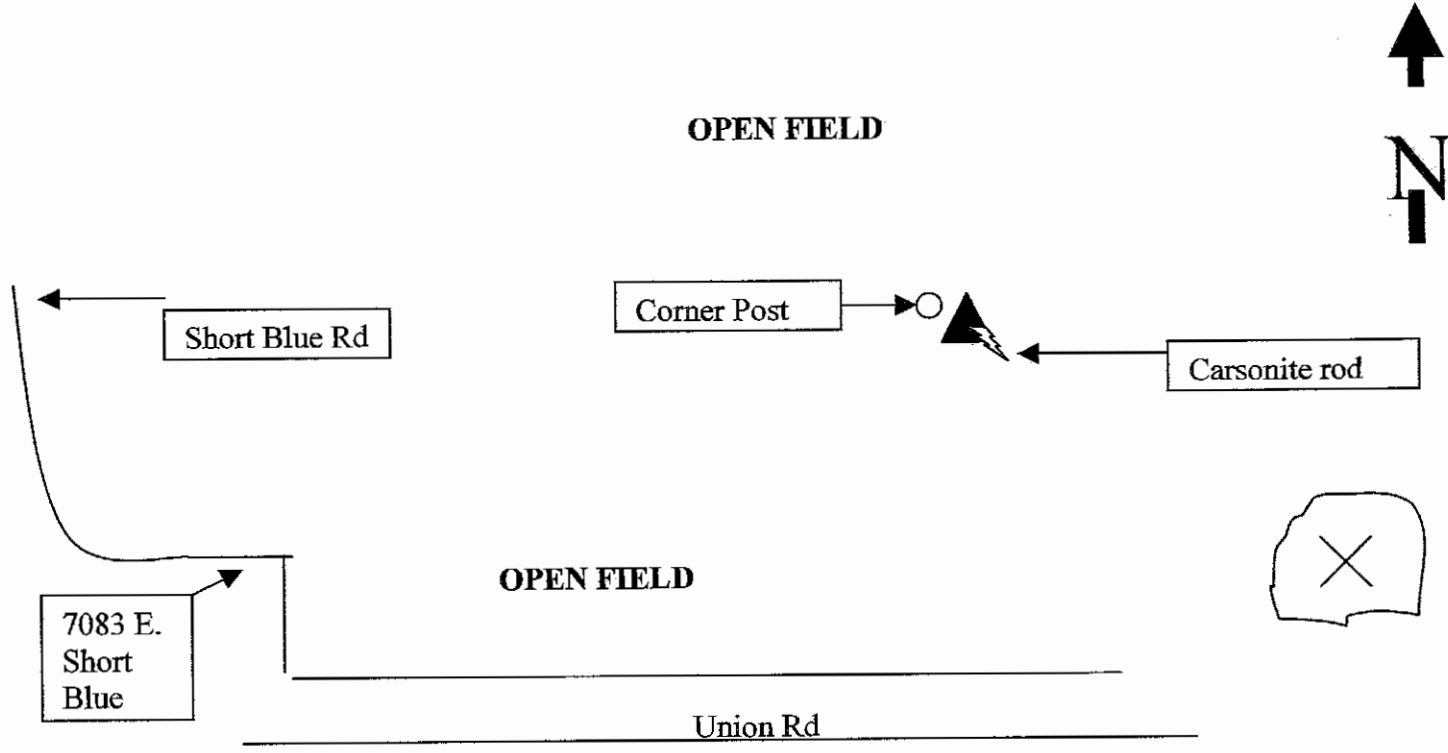
**SECTION CORNER RECORD
SHELBY COUNTY, INDIANA
Sec. 16 T. 13N R. 6E**

Ref. No. 11L

DATE: 05/03/08
CREW: Clifton Droddy
OLD RECORD REF:
MARKER TYPE: Stone / Good



Method of Establishment: Located from previous survey



Drawing Not To Scale

REF #	DISTANCE	DESCRIPTION
	1.40 Ft	Carsonite rod south of corner post at base of stone
		Stone above ground with "X", stone approx .70 ft N to S. and .80 Ft E to W

**GEODETTIC INFORMATION
Datum: NAD83 (CORS96)**

GPS REF.	DISCLAIMER
DATE:	The section corner coordinates annotated hereon have been obtained with RTK GPS methods by personnel of Shelby County Surveyor. No guarantee is made to the correctness or accuracy of these values and they have been provided for recovery and verification purposes only. The Shelby County Surveyor's Office will not be held liable for errors or negligence in part by the surveyor who does not physically determine the location of section lines perform in compliance with Indiana Title 865, Article 1, Rule 12-10 of the Administration Code. These coordinates will have no legal weight of authority unless monument and all its accessories have been obliterated.
BY:	
NORTHING:	
EASTING:	

SHELBY COUNTY, INDIANA
Sec. 16 T. 13 R. 6

DATE:
CREW:
OLD RECORD REF:
MARKER TYPE:

▲ Ref. No.

Method of Establishment

RECOVERED 5/8" REBAR SET BY
ERIS CONOVER IN 1979



Drawing Not To Scale

REF #	DISTANCE	DESCRIPTION
		ELEVATION 763.40'

GEODETIC INFORMATION

Datum: NAD83 (CORS96)

GPS REF. 725	<p>DISCLAIMER</p> <p>The section corner coordinates annotated hereon have been obtained with RTK GPS methods by personnel of Shelby County Surveyor. No guarantee is made to the correctness or accuracy of these values and they have been provided for recovery and verification purposes only. The Shelby County Surveyor's Office will not be held liable for errors or negligence in part by the surveyor who does not physically determine the location of section lines perform in compliance with Indiana Title 865, Article 1, Rule 12-10 of the Administration Code. These coordinates will have no legal weight of authority unless monument and all its accessories have been obliterated.</p>
DATE: 6/30/2021	
BY: SCOTT SUMERFORD	
NORTHING: 1576475.62	
EASTING: 271692.68	



16 13 6 Center of Section



*Shelbyville-Shelby County
Geographic Information System
25 W Polk St. Room 104
Shelbyville, Indiana 46176*

SECTION CORNER RECORD

HELBY COUNTY, INDIANA

Sec. 21 T. 13 R. 6

DATE 1/24/183

CREW P.C. D. BARNHART

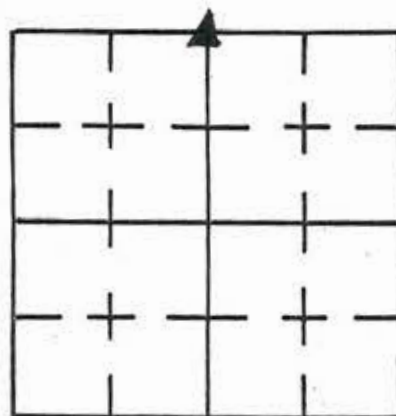
Asst. Rod B. Keene

TYPE of MARKER Brick Cond. Poor

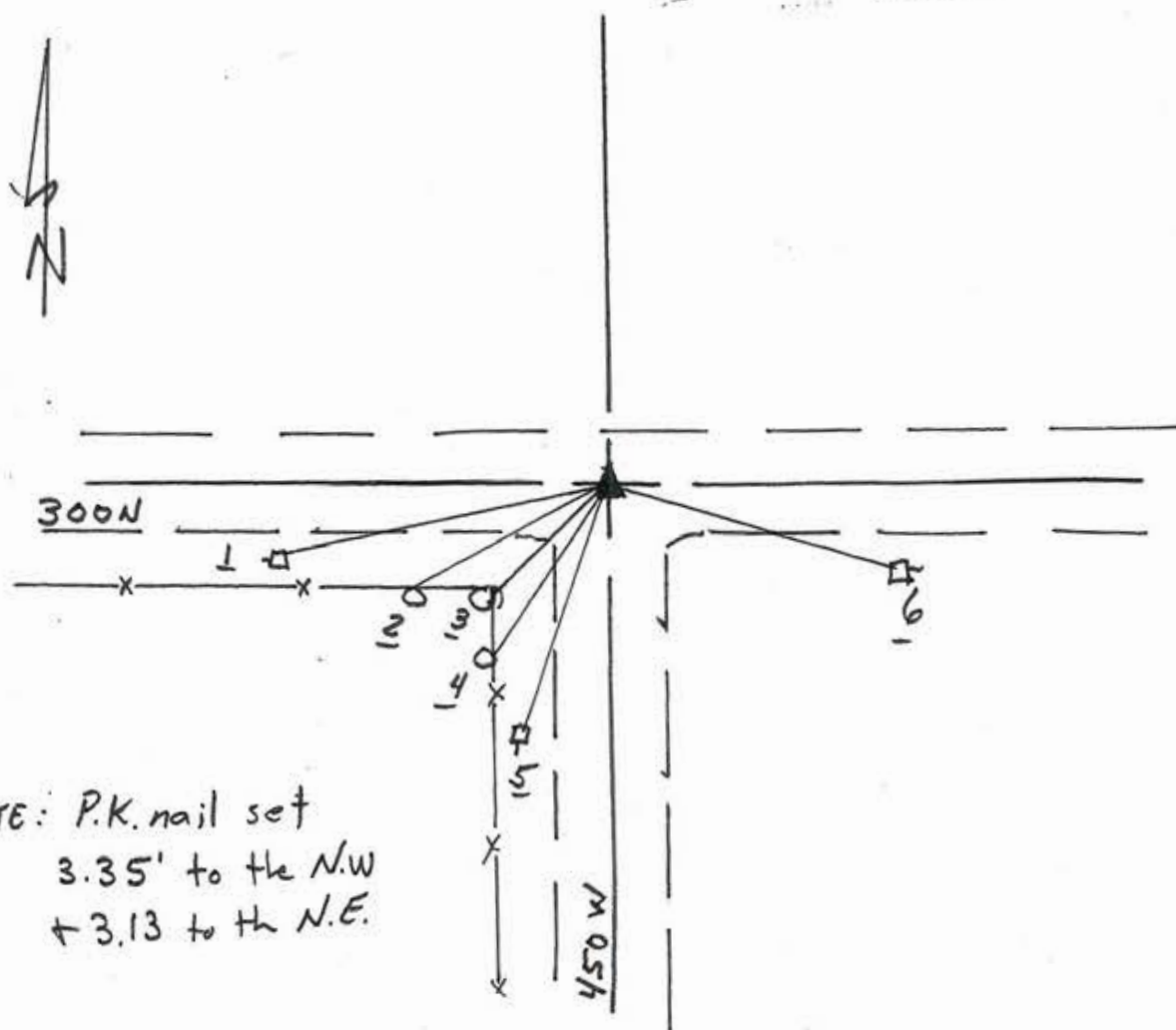
METHOD of ESTABLISHMENT Ed. P.K. nail @ surface, Dug for stone and Found brick 16" below pavement SPIKE SET ON SURFACE

11N

11N
(1 of 4)



BRICK AS PER ISLEY 20-50



NOTE: P.K. nail set
3.35' to the N.W.
+ 3.13 to the N.E.

REFERENCE	DISTANCE	DESCRIPTION
1	77.73	Set P.K. nail in N. side Pwp. # 23195
2	29.81	" " " " N. " fence post
3	24.47	" " " " S.E. " Corner post
4	30.43	" " " " S.E. " fence post
5	83.40	" " " " E " Pwp # 23197
6	64.33	" " " " N.E. " Pwp # 23196

SECTION CORNER RECORD

SHELBY COUNTY, INDIANA

11N
(2 of 4)

Sec. 15 T. 13 N. R. 6 E.

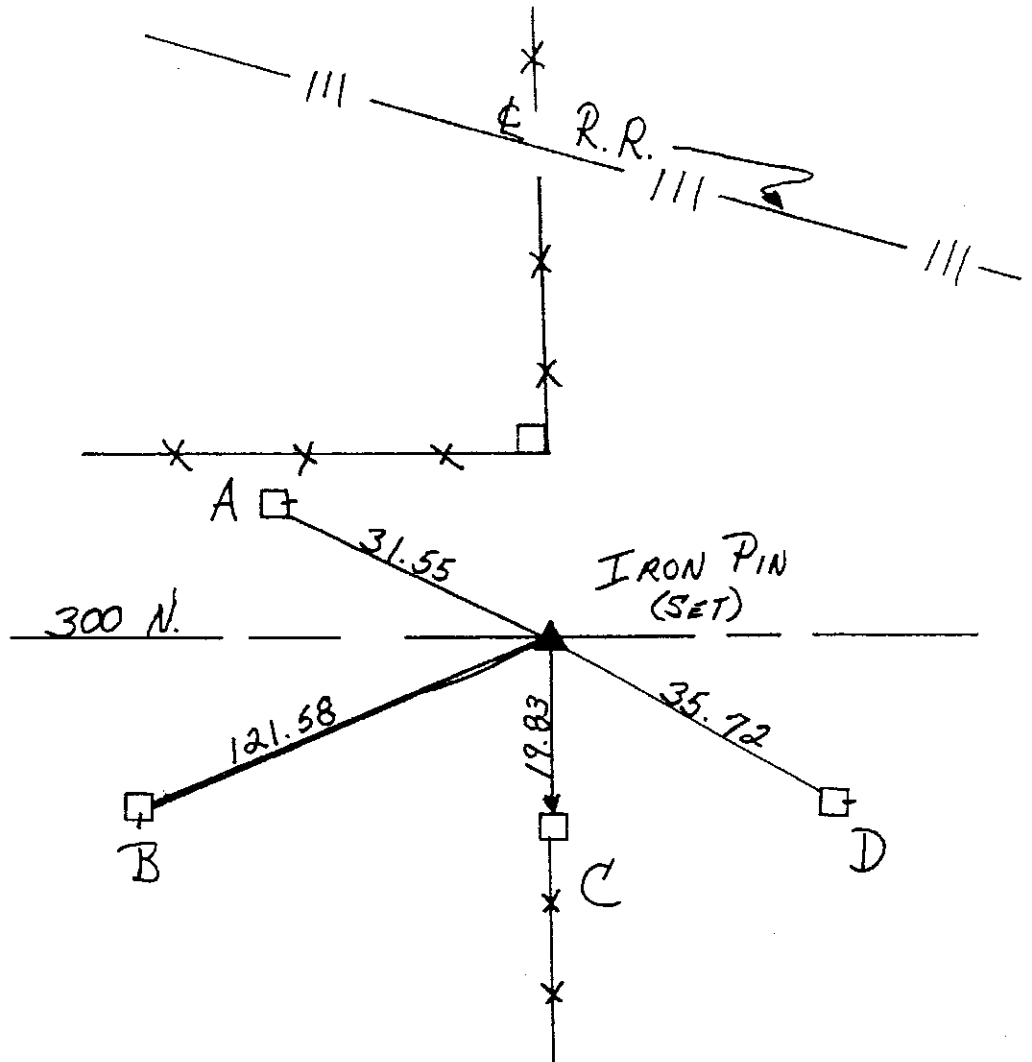
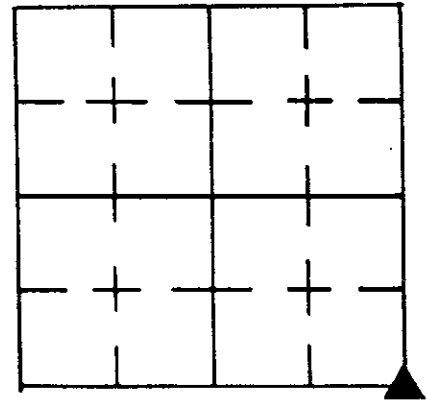
DATE 1/1

PREPARED BY P.C. WHITLOCK

BY Rod

TYPE of MARKER IRON PIN Cond.

METHOD of ESTABLISHMENT



REFERENCE	DISTANCE	DESCRIPTION
A	31.55	NAIL IN BOTTLECAP IN P.W.P.
B	121.58	NAIL IN BOTTLECAP IN P.W.P.
C	19.83	NAIL IN BOTTLECAP IN P.W.P.
D	35.72	NAIL IN BOTTLECAP IN P.W.P.

GEODETIC INFORMATION
Datum: NAD83 (CORS96)

GPS REF. 17N Z Corner 14/13/6 DATE: Received 07/23/2015	<p>DISCLAIMER</p> <p>The section corner coordinates annotated hereon have been obtained with RTK GPS methods by personnel of Shelby County Surveyor. No guarantee is made to the correctness or accuracy of these values and they have been provided for recovery and verification purposes only. The Shelby County Surveyor's Office will not be held liable for errors or negligence in part by the surveyor who does not physically determine the location of section lines perform in compliance with Indiana Title 865, Article 1, Rule 12-10 of the Administration Code. These coordinates have no legal weight of authority unless monument and all its accessories have been obliterated.</p>
BY: Entered 08/31/2015 C. Drodgy	
NORTHING: 1573827.91	
EASTING: 279872.78	

SHELBY COUNTY, INDIANA
Sec. 16 T. 13 R. 6

DATE:
CREW:
OLD RECORD REF:
MARKER TYPE:

▲ Ref. No.

Method of Establishment

RECOVERED PK NAIL SET BY STEVE KUHN
OVER BRICK THAT WAS PLACED BY
WILLIAM ISLEY IN 1928 SEE HIS BOOK 20
PAGE 50



Drawing Not To Scale

REF #	DISTANCE	DESCRIPTION
		ELEVATION 761.29

GEODETIC INFORMATION

Datum: NAD83 (CORS96)

GPS REF. 726	<p>DISCLAIMER</p> <p>The section corner coordinates annotated hereon have been obtained with RTK GPS methods by personnel of Shelby County Surveyor. No guarantee is made to the correctness or accuracy of these values and they have been provided for recovery and verification purposes only. The Shelby County Surveyor's Office will not be held liable for errors or negligence in part by the surveyor who does not physically determine the location of section lines perform in compliance with Indiana Title 865, Article 1, Rule 12-10 of the Administration Code. These coordinates will have no legal weight of authority unless monument and all its accessories have been obliterated.</p>
DATE: 6/30/2021	
BY: SCOTT SUMERFORD	
NORTHING: 1573784.37	
EASTING: 271737.12	



16 13 6 SW Corner SE 1/4

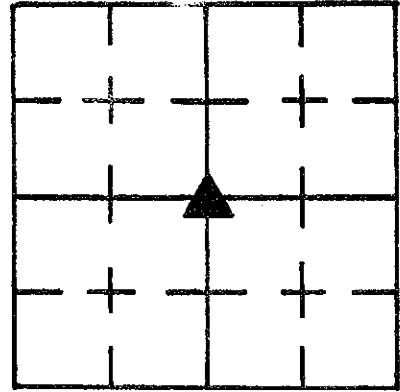


*Shelbyville-Shelby County
Geographic Information System
25 W Polk St. Room 104
Shelbyville, Indiana 46176*

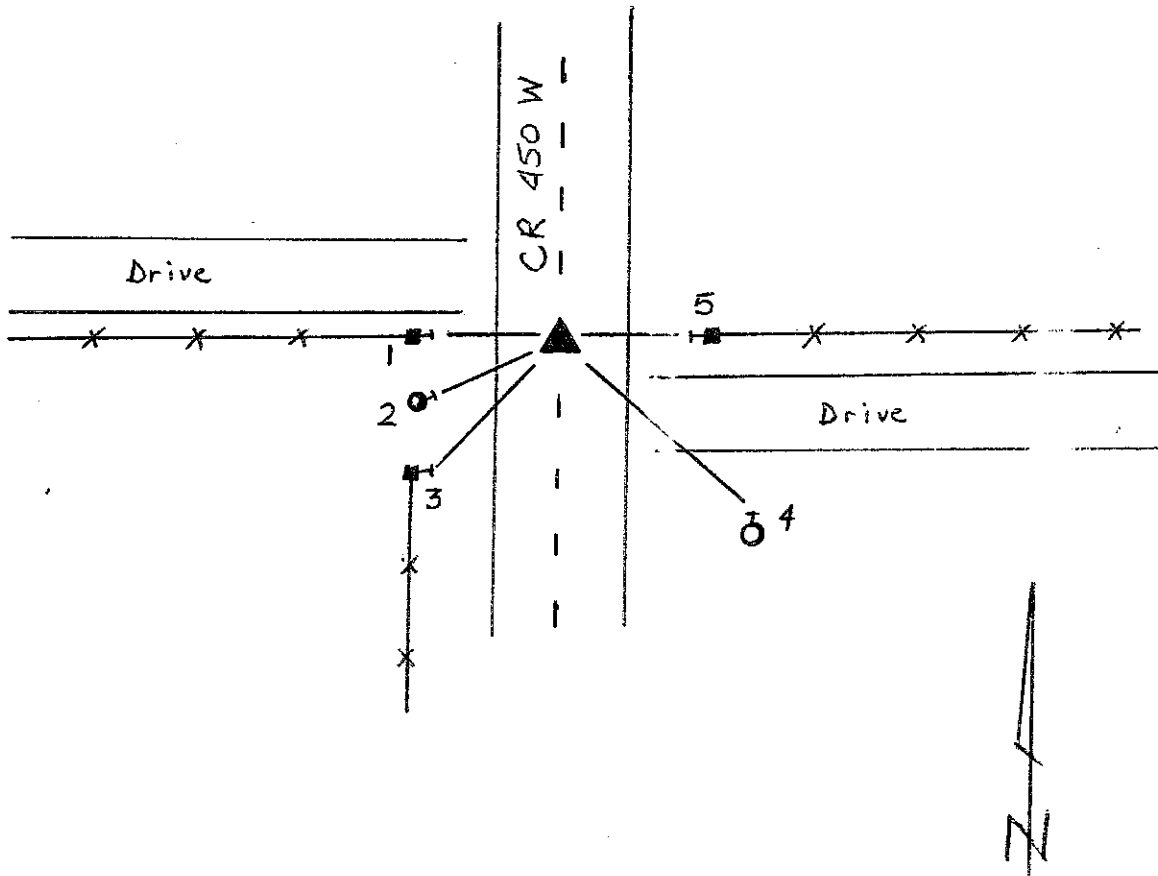
SECTION CORNER RECORD 11P (1 of 1)

SHELBY COUNTY, INDIANA
Sec. 21 T. 13 R. 6

DATE 1/29/92
CREW P.C. Jeff Powell
Inst. Rod K. McMillin



TYPE of MARKER 6" x 8" stone Cond. good
METHOD of ESTABLISHMENT Dug + Found stone 2" below surface, set 3.0' offsets south + west, put "X" on top of stone



REFERENCE	DISTANCE	DESCRIPTION
1	20.85'	PK on East Side of Corner Post 3' up
2	23.97'	PK on NE side of Pwp 3' up REMC # 23208
3	24.41'	PK on East side of Corner Post 3' up
4	41.58'	PK on NW side of Pwp 3' up REMC # 20649
5	18.05'	PK on West side of Corner Post 1' up

SECTION CORNER RECORD

SHELBY COUNTY, INDIANA

11R
(1 of 3)

11 R

Sec. 28 T. 13 R. 6

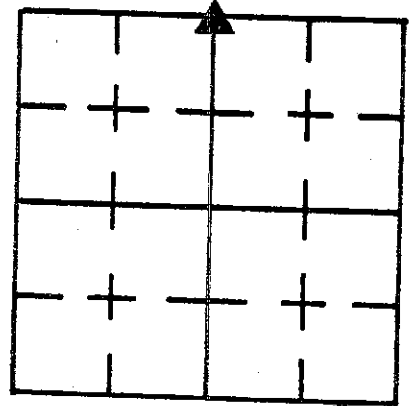
DATE 8/7/91

CREW P.C. S. RADEMAKER

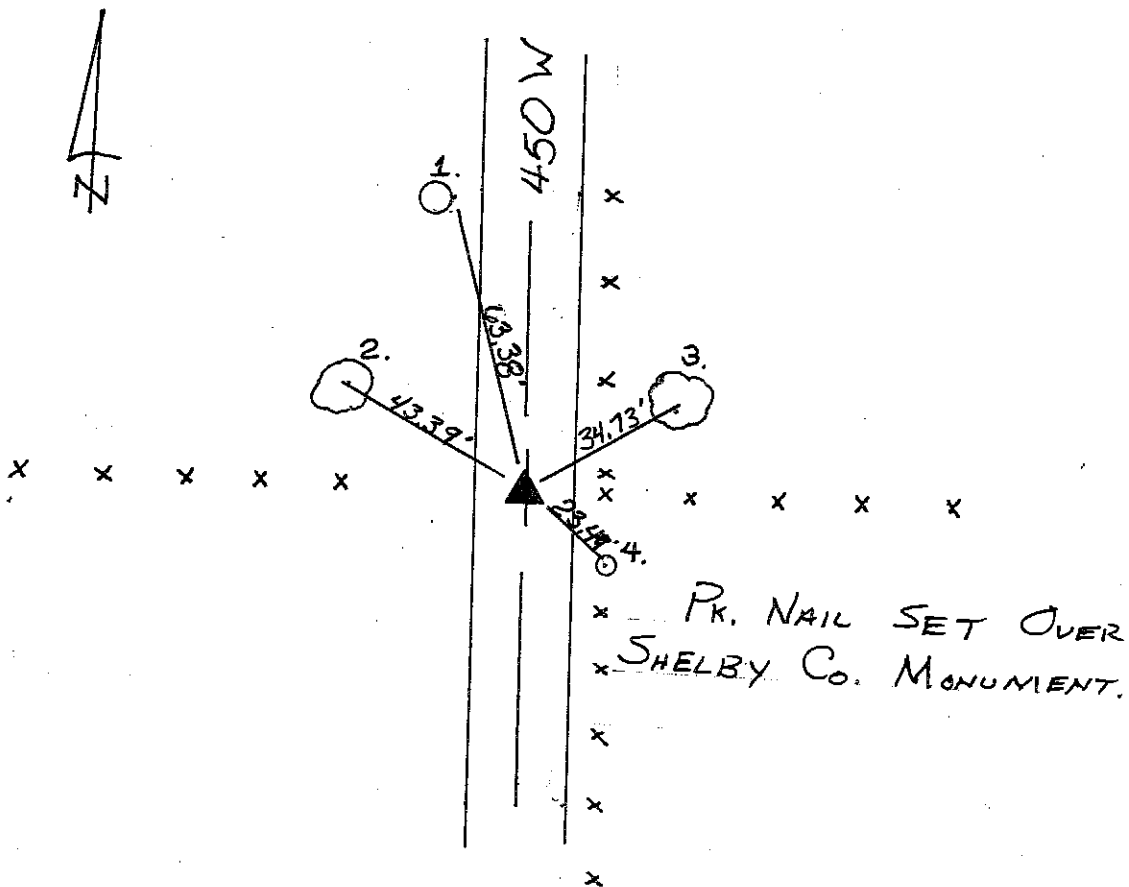
Inst. Rod T. POWELL

TYPE of MARKER FOUND MONUMENT Cond.

METHOD of ESTABLISHMENT _____



TIES WERE NOT FOUND IN COUNTY RECORD



REFERENCE	DISTANCE	DESCRIPTION
1.	63.38'	P.K., 12" UP EAST SIDE REMC. #23218) PWR POLE
2.	43.39'	PK., 10" UP NE SIDE TREE
3.	34.73'	PK., 3.0' UP WEST SIDE TREE
4.	23.49'	PK., WEST SIDE ROUND POST

SHELBY COUNTY, INDIANA
Sec. 28 T. 13 R. 6

DATE:
CREW:
OLD RECORD REF:
MARKER TYPE:

▲ Ref. No.

Method of Establishment
RECOVERED SHELBY COUNTY SURVEY
MONUMENT



Drawing Not To Scale


REF #	DISTANCE	DESCRIPTION
		ELEVATION 767.05'

GEODETIC INFORMATION
Datum: NAD83 (CORS96)

GPS REF. 697	<p>DISCLAIMER</p> <p>The section corner coordinates annotated hereon have been obtained with RTK GPS methods by personnel of Shelby County Surveyor. No guarantee is made to the correctness or accuracy of these values and they have been provided for recovery and verification purposes only. The Shelby County Surveyor's Office will not be held liable for errors or negligence in part by the surveyor who does not physically determine the location of section lines perform in compliance with Indiana Title 865, Article 1; Rule 12-10 of the Administration Code. These coordinates will have no legal weight of authority unless monument and all its accessories have been obliterated.</p>
DATE: 1/08/21	
BY: SCOTT SUMERFORD	
NORTHING: 1568406.84	
EASTING: 271814.83	



28 13 6 NW Cor NE 1/4



*Shelbyville-Shelby County
Geographic Information System
25 W. Polk St.
Shelbyville, Indiana 46176*

SHELBY COUNTY, INDIANA
Sec. 28 T. 13 R. 6

DATE:
CREW:
OLD RECORD REF:
MARKER TYPE:

▲ Ref. No.

Method of Establishment

SHELBY COUNTY SURVEY MONUMENT
SET IN THE POSITION OF MARKER FOUND
0.2" BELOW GRADE



Drawing Not To Scale

REF #	DISTANCE	DESCRIPTION
		ELEVATION 775.25'

GEODETIC INFORMATION

Datum: NAD83 (CORS96)

GPS REF. 699	<p>DISCLAIMER</p> <p>The section corner coordinates annotated hereon have been obtained with RTK GPS methods by personnel of Shelby County Surveyor. No guarantee is made to the correctness or accuracy of these values and they have been provided for recovery and verification purposes only. The Shelby County Surveyor's Office will not be held liable for errors or negligence in part by the surveyor who does not physically determine the location of section lines perform in compliance with Indiana Title 365, Article 1; Rule 12-10 of the Administration Code. These coordinates will have no legal weight of authority unless monument and all its accessories have been obliterated.</p>
DATE: 1/08/21	
BY: SCOTT SUMERFORD	
NORTHING: 1565703.32	
EASTING: 271879.22	



28 13 6 Center of Section



*Shelbyville-Shelby County
 Geographic Information System
 25 W Polk St. Room 104
 Shelbyville, Indiana 46176*

SECTION CORNER RECORD

SHELBY COUNTY, INDIANA

11V
(1 of 5)

Sec. 28 T. 14N R. 8E

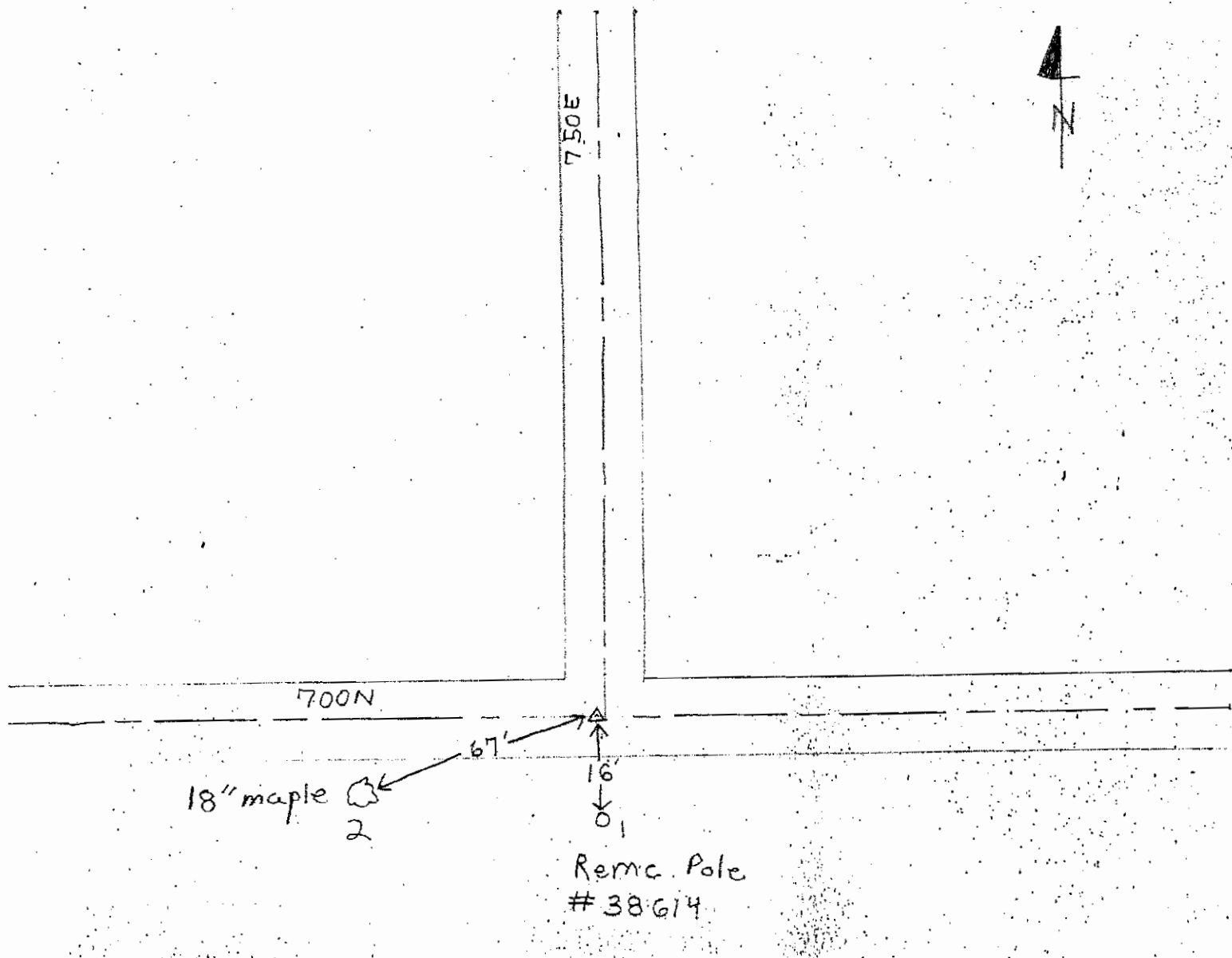
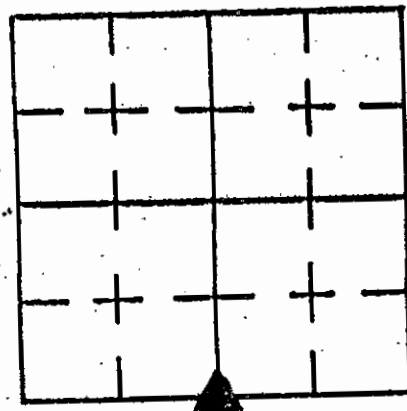
DATE 6/25/97

CREW P.C. Ted Smith

Inst. Rod Dustin Ballard

TYPE of MARKER Stone Cond. good

METHOD of ESTABLISHMENT 10" x 8" stone found next to a R.R. spike with an "x" chipped in it



REFERENCE	DISTANCE	DESCRIPTION
1	16'	Remc Pole # 38614
2	67'	18" maple

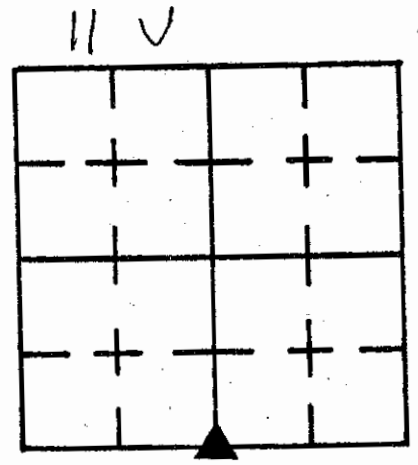
GEODETTIC INFORMATION
Datum: NAD83 (CORS96)

GPS REF. 11 V
Taylor Sumerford
DATE: Received
BY: Entered 01/05/2015
C, Droddy
NORTHING:
1594368.91
EASTING:
334967.95

DISCLAIMER
The section corner coordinates annotated hereon have been obtained with RTK GPS methods by personnel of Shelby County Surveyor. No guarantee is made to the correctness or accuracy of these values and they have been provided for recovery and verification purposes only. The Shelby County Surveyor's Office will not be held liable for errors or negligence in part by the surveyor who does not physically determine the location of section lines perform in compliance with **Indiana Title 865, Article 1, Rule 12-10** of the Administration Code. These coordinates have no legal weight of authority unless monument and all its accessories have been obliterated.

SECTION CORNER RECORD SHELBY COUNTY, INDIANA

11V
(2 of 5)



Sec. 28 T. 13 R. 6

DATE 8/12/91

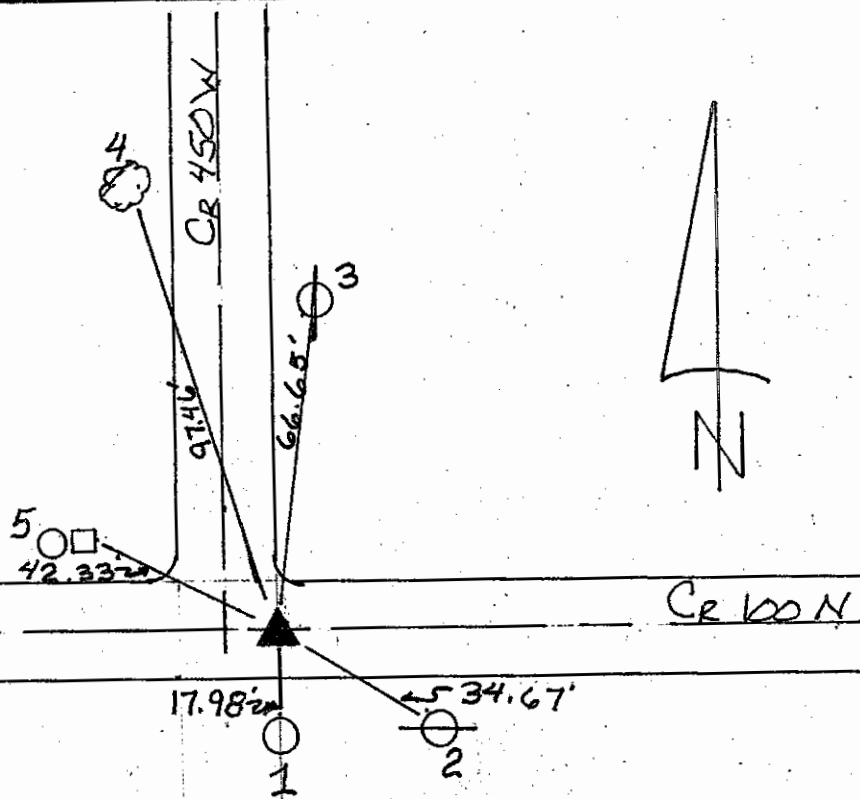
CREW P.C. S. RADEMAKER

Inst. J. POWELL Rod _____

TYPE of MARKER MONUMENT Cond. SET

METHOD of ESTABLISHMENT FOUND R/R SPIKE 3" BELOW SURFACE.

ALSO FOUND 4" ROAD NAIL 0.17' EAST & 0.10' SOUTH OF SPIKE. (OVER)



REFERENCE	DISTANCE	DESCRIPTION
1	17.98'	Pk. 2' UP N. SIDE 6" DIA. COR POST
2	34.67'	Pk. 1' UP N. SIDE PWP# 23243 (SH. Co. REMC)
3	66.65'	Pk. NAIL 6" UP W. SIDE PWP# 23284 (SH. Co. REMC)
4	97.46'	Pk. NAIL 6" UP E. SIDE 12" DIA TREE
5	42.33'	Pk. NAIL 8" UP E. SIDE 5" SA COR POST

DUG. 2.5' X 2.5' HOLE. REMAINS OF RED GRANITE FOUND @ ORIGINAL GRADE, BUT NOT A STONE, IT COULD BE REMAINS OF STONE HIT BY GRADER. GRANITE FOUND IN FILL. SET MONUMENT AT LOCATION OF FOUND R.I. SPIKE. MONUMENT SET 6" BELOW SURFACE W/R.R. SPIKE AT SURFACE OVER MONUMENT.



SHELBY COUNTY, INDIANA
Sec. 28 T. 13 R. 6

11 ✓

DATE:
CREW:
OLD RECORD REF:
MARKER TYPE:

▲ Ref. No.

Method of Establishment
*PK NAIL RECOVERED OVER A RAILROAD SPIRE
AND COUNTY SURVEY MONUMENT*



Drawing Not To Scale

REF #	DISTANCE	DESCRIPTION
		<i>ELEVATION 778.51'</i>

GEODETTIC INFORMATION
Datum: NAD83 (CORS96)

GPS REF. <i>701</i>	<p>DISCLAIMER</p> <p>The section corner coordinates annotated hereon have been obtained with RTK GPS methods by personnel of Shelby County Surveyor. No guarantee is made to the correctness or accuracy of these values and they have been provided for recovery and verification purposes only. The Shelby County Surveyor's Office will not be held liable for errors or negligence in part by the surveyor who does not physically determine the location of section lines perform in compliance with Indiana Title 865, Article 1; Rule 12-10 of the Administration Code. These coordinates will have no legal weight of authority unless monument and all its accessories have been obliterated.</p>
DATE: <i>1/08/21</i>	
BY: <i>SCOTT SUMERFORD</i>	
NORTHING: <i>1563019.41</i>	
EASTING: <i>271926.31</i>	



28 13 6 SE Corner SW 1/4

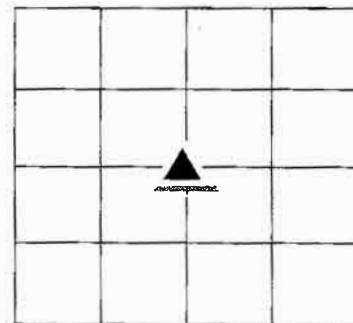


*Shelbyville-Shelby County
Geographic Information System
25 W Polk St. Room 104
Shelbyville, Indiana 46176*

SECTION CORNER RECORD
SHELBY COUNTY, INDIANA
S. 33 T. 14N R. 8E

11 X Ref. No.

DATE: 2014
CREW: T. Sumerford
OLD RECORD REF:
MARKER TYPE: Monument



County Surveyor's Monument at Corner Post



REF #	DISTANCE	DESCRIPTION

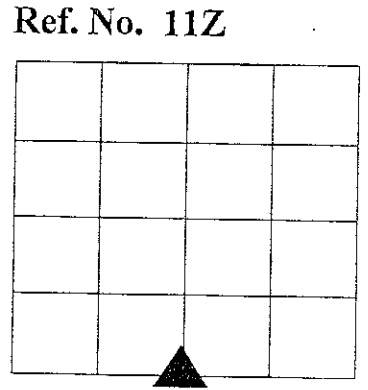
GEODETIC INFORMATION

Datum: NAD83 (CORS96)

GPS REF. 11X T. Sumerford DATE: Entered 01/05/2015 BY: C. Droddy NORTHING: 1591787.78 EASTING: 334978.13	<p style="text-align: center;">DISCLAIMER</p> The section corner coordinates annotated hereon have been obtained with RTK GPS methods by personnel of Shelby County Surveyor. No guarantee is made to the correctness or accuracy of these values and they have been provided for recovery and verification purposes only. The Shelby County Surveyor's Office will not be held liable for errors or negligence in part by the surveyor who does not physically determine the location of section lines perform in compliance with Indiana Title 865, Article 1, Rule 12-10 of the Administration Code. These coordinates will have no legal weight of authority unless monument and all its accessories have been obliterated.
--	---

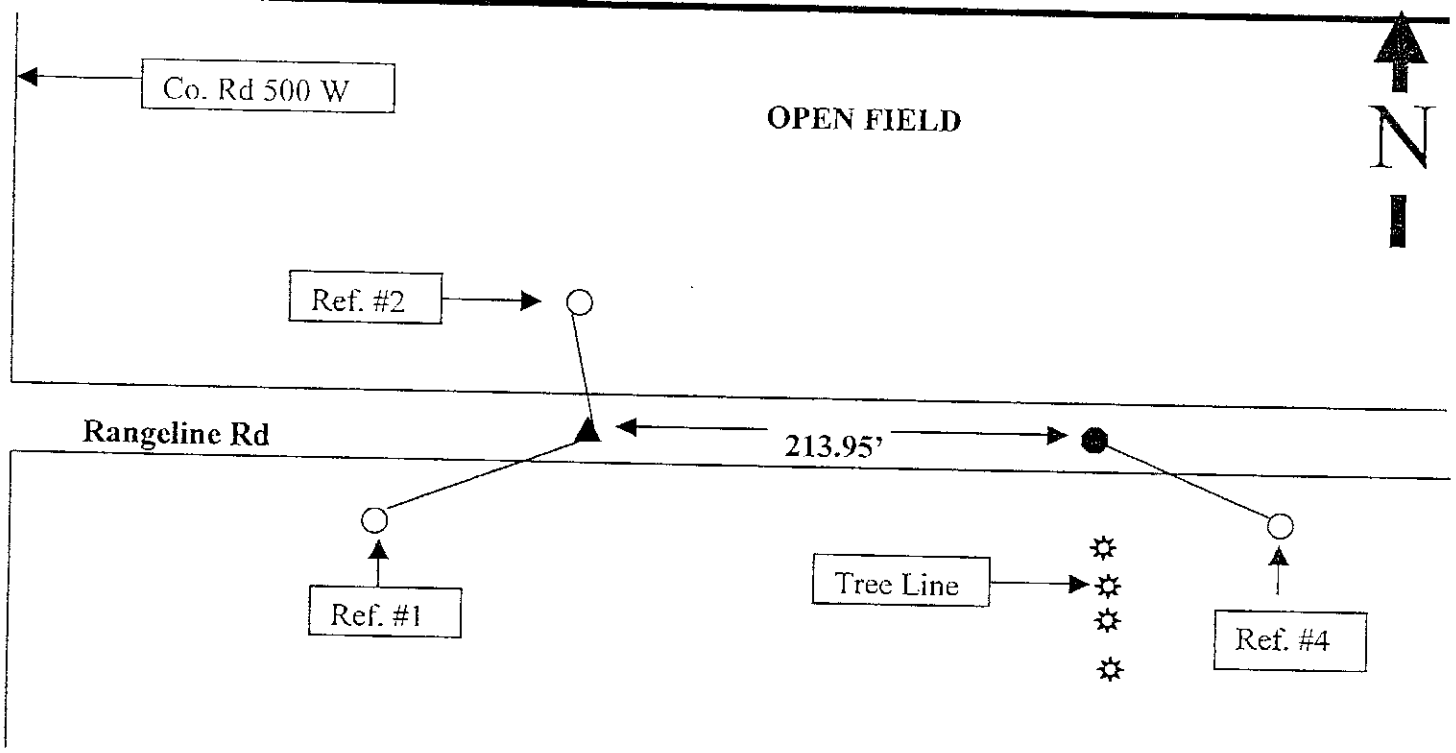
SECTION CORNER RECORD
SHELBY COUNTY, INDIANA
Sec. 33 T. 13N R. 6E

DATE: 07/28/2008
CREW: Clifton Droddy
OLD RECORD REF:
MARKER TYPE: Stone/Good



Method of Establishment: 1988/Dug hole 3'X3'; found 6" dccc.(stone 1" ft N TO S by 10" E to W) placed RR Spike W. side of Stone 8: deep. Put "X" in center of stone. Stone to offset N.W. 1.74' and S.E. 1.16"

SEE REVERSE SIDE



Drawing Not To Scale

REF #	DISTANCE	DESCRIPTION
#1	50.45 Ft.	Shelby Co REMC utility pole # 23461. Surveyors washer 6 in. up on North side
#2	21.35 Ft	Shelby Co REMC utility pole # 38597. Surveyors washer 18 in up on East side
#3	213.95 Ft	Rebar in road East of R.R. Spike 6 inches below surface
#4	44.95 Ft.	Shelby Co. REMC utility pole #23462; Surveyor washer i8 in. up on North side

GEODETIC INFORMATION
Datum: NAD83 (CORS96)

GPS REF.	DISCLAIMER
DATE:	The section corner coordinates annotated hereon have been obtained with RTK GPS methods by personnel of Shelby County Surveyor. No guarantee is made to the correctness or accuracy of these values and they have been provided for recovery and verification purposes only. The Shelby County Surveyor's Office will not be held liable for errors or negligence in part by the surveyor who does not physically determine the location of section lines perform in compliance with Indiana Title 865, Article 1, Rule 12-10 of the Administration Code. These coordinates will have no legal weight of authority unless monument and all its accessories have been obliterated.
BY:	
NORTHING:	
EASTING:	

SECTION CORNER RECORD

SHELBY COUNTY, INDIANA

11Z
(2 of 4)

Sec. 33 T. 13-N. R. 6-E

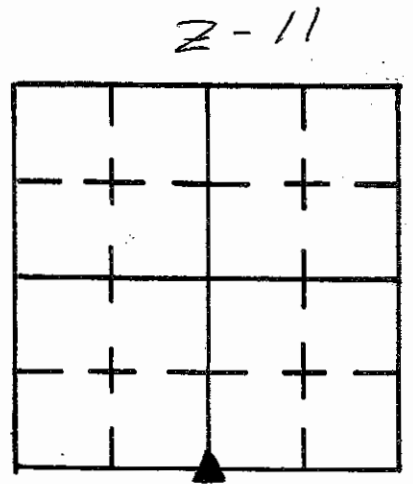
DATE 6/26/1988

CREW P.C. Dan Pegelow

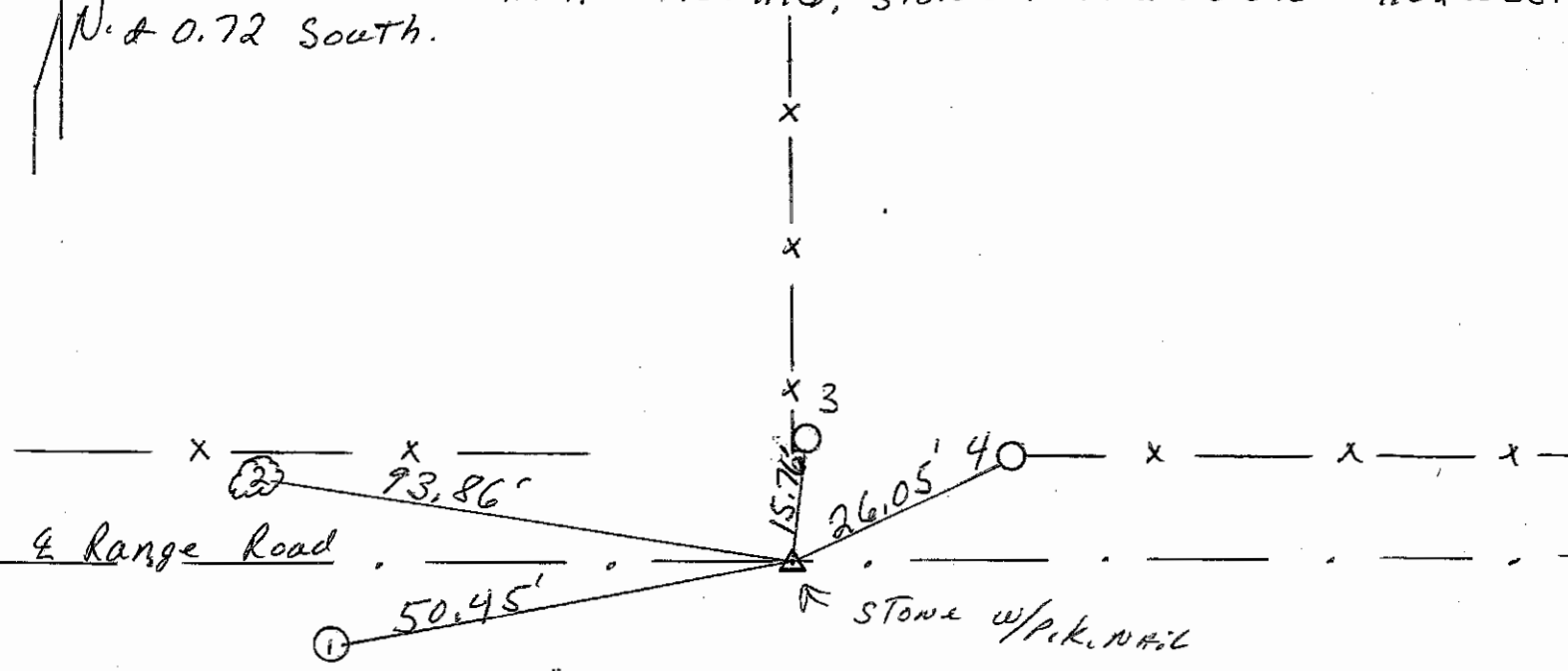
Inst. _____ Rod D. & D. Keithley

TYPE of MARKER STONE Cond. (Good) Granite

METHOD of ESTABLISHMENT Found P.K. NAIL in 4. of Range Line



Road in line with 1/2 section line Fence Running North.
 Set P.K.'s 2' to the N. & E. Dug 3'x3' Hole Found Stone 6" Deep,
 (Stone 1' N. to S. x 10" E. to W.) Placed R.R. Spike W. SIDE SIDE of
 Stone 8" Deep. Put cut X in center of Stone. Stone to
 OFFSETS N.W. 1.74' & S.E. 1.16', Stone to P.K. Found 1.02 west
 N. & 0.72 South.



REFERENCE	DISTANCE	DESCRIPTION
(1)	50.45'	P.K. NAIL N. SIDE UTILITY Pole L.E.M.C. #23461 11" up
(2)	93.86'	P.K. NAIL S.E. SIDE Maple Tree 14" up
(3)	15.76'	P.K. NAIL S. SIDE wooden corner Post 7" up
(4)	26.05'	P.K. NAIL W. SIDE of Round End Post 7" up
		Distance measured to x in stone (all Plumbed)
OFFSET	1.74'	P.K. NAIL in pavement N.W. of Stone
OFFSET	1.16'	P.K. NAIL in pavement S.E. of Stone
		Set P.K. over Stone.

SHELBY COUNTY, INDIANA
Sec. 33 T. 13 R. 6

DATE:
CREW:
OLD RECORD REF:
MARKER TYPE: *RR SPIKE OVER STONE*

▲ Ref. No.

Method of Establishment
RECOVERED

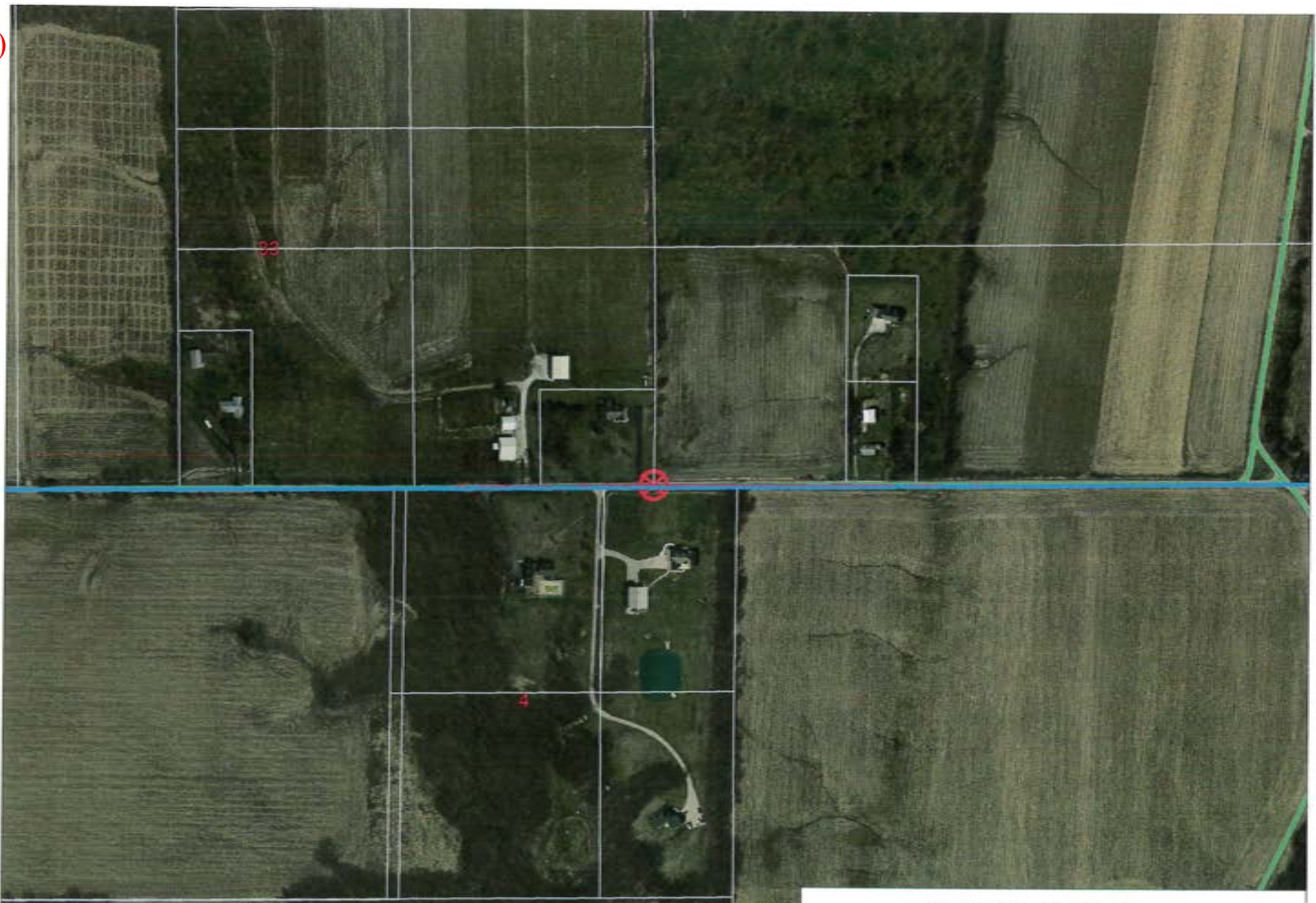


Drawing Not To Scale


REF #	DISTANCE	DESCRIPTION
		<i>ELEVATION 271.37</i>

GEODETTIC INFORMATION
Datum: NAD83 (CORS96)

GPS REF. <i>421</i>	<p>DISCLAIMER The section corner coordinates annotated hercon have been obtained with RTK GPS methods by personnel of Shelby County Surveyor. No guarantee is made to the correctness or accuracy of these values and they have been provided for recovery and verification purposes only. The Shelby County Surveyor's Office will not be held liable for errors or negligence in part by the surveyor who does not physically determine the location of section lines perform in compliance with Indiana Title 865, Article 1, Rule 12-10 of the Administration Code. These coordinates will have no legal weight of authority unless monument and all its accessories have been obliterated.</p>
DATE: <i>4/05/17</i>	
BY: <i>SCOTT SUMERFORD</i>	
NORTHING: <i>1557651.41</i>	
EASTING: <i>272020.30</i>	



33-13-6 SW Cor SE 1/4 & SE Cor SW 1/4



*Shelbyville-Shelby County
 Geographic Information System
 25 W. Polk St.
 Shelbyville, Indiana 46176*

SECTION CORNER RECORD SHELBY COUNTY, INDIANA

12J
(1 of 3)

12-J

Sec. 9 T. 13 N R. 6 E

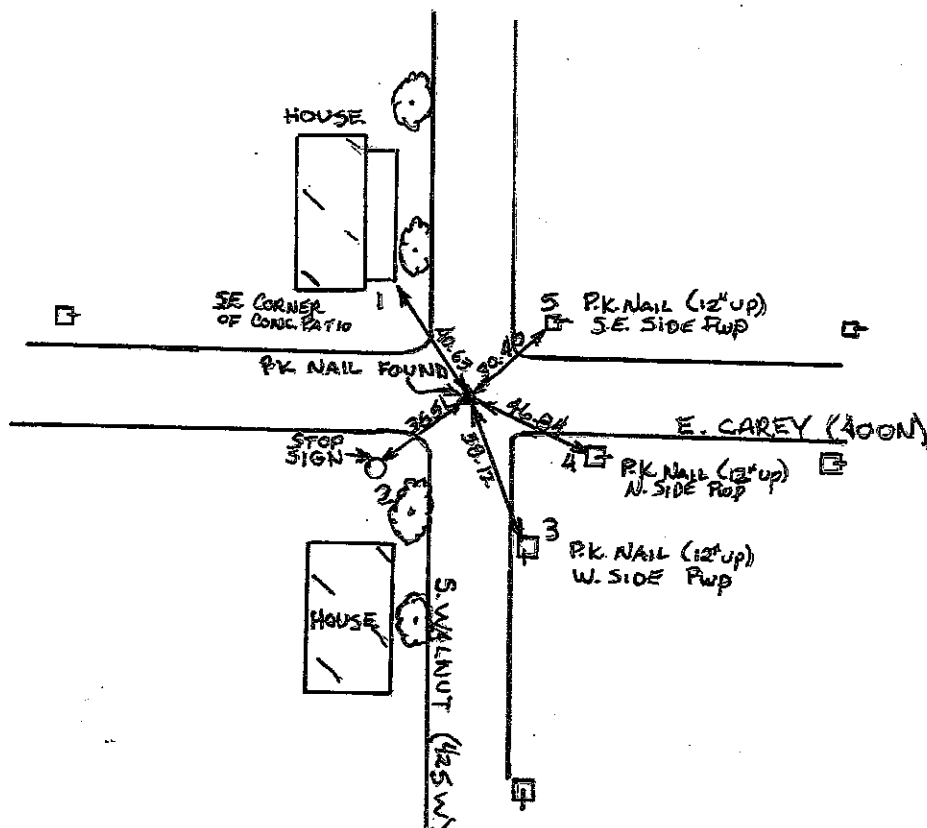
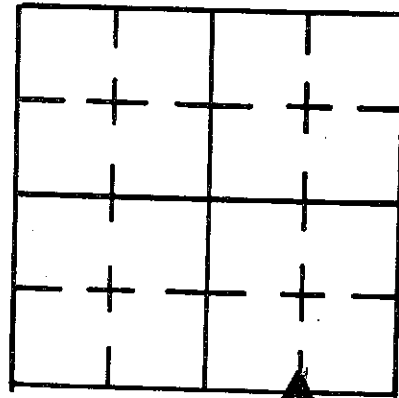
DATE 4 / 19 / 81

CREW P.C. B. STRACK

Inst. B. SHEVITZ Rod _____

TYPE of MARKER PK NAIL Cond. _____

METHOD of ESTABLISHMENT FOUND NOT SPLIT

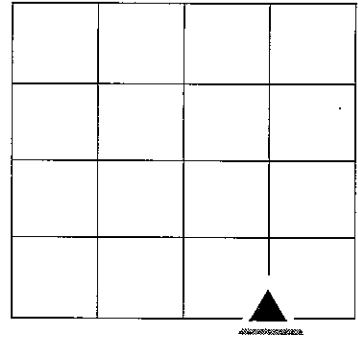


REFERENCE	DISTANCE	DESCRIPTION
PT 1	40.63	SOUTH EAST CORNER CONC. FOUNDATION OF PATIO
PT 2	36.51	CENTER OF POST - STOP SIGN
PT 3	58.12	PK NAIL SET (1' ABOVE GROUND) WEST SIDE PWP
PT 4	46.84	PK NAIL SET (1' UP) NORTH SIDE PWP
PT 5	30.40	PK NAIL SET (1' UP) SOUTH EAST SIDE PWP

**SECTION CORNER RECORD
SHELBY COUNTY, INDIANA
Sec. 09 T. 13N R. 6E**

Ref. No. 12J

**DATE: 11/18/2009
CREW: T. SUMERFORD; S. SUMERFORD
OLD RECORD REF: 1981 SURVEY/OLD RECORDS.
MARKER TYPE: STONE;;FOUND**



County Road 400n and 425W (Walnut St. in Fairland.)
SW Corner, E1/2, SE1/4



**SW Corner, E1/2, SE1/4, Sec 9
Stone located by Shelby County
Surveyor's Office on 11/18/2009
During CR400N reconstruction.
The boulder was referenced by
J. Elliot, county surveyor in 1852.
Currently no surface monument.**

**SEE SURVEYOR NOTES IN 12JA
SEE PHOTO OF STONE IN FILE 12JB**

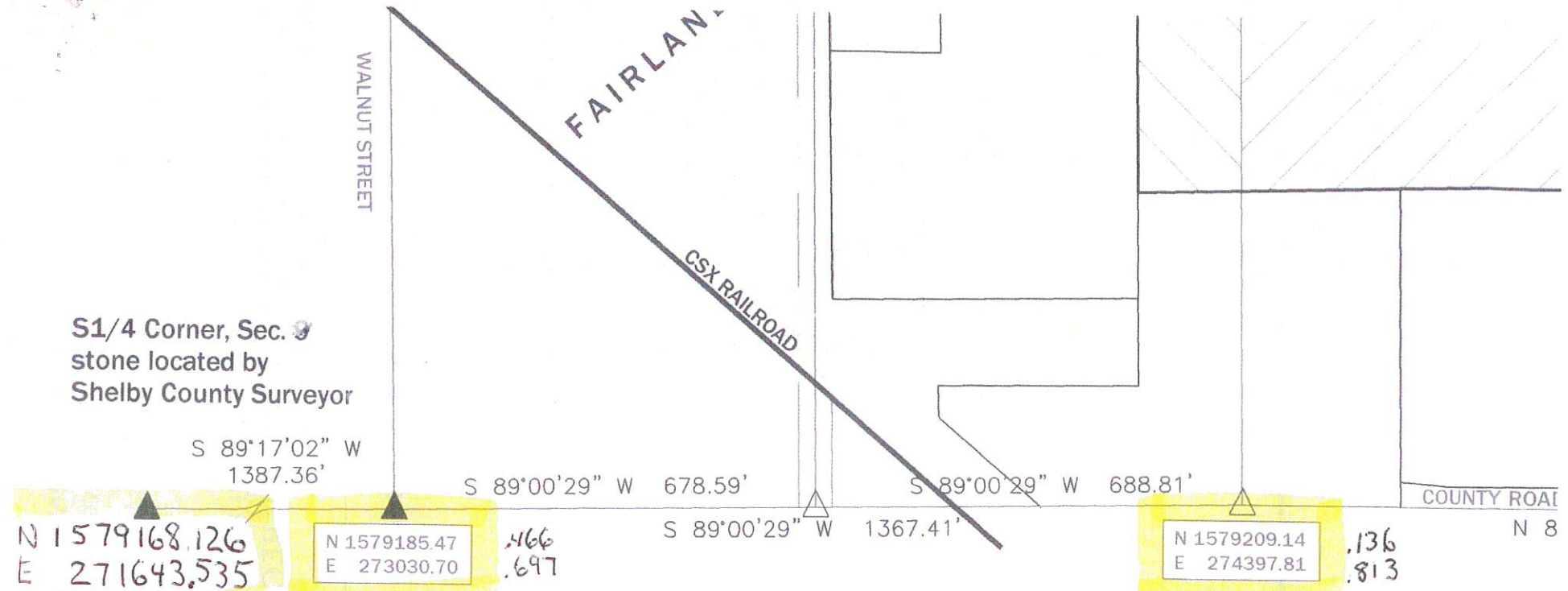
Drawing Not To Scale

Last Entered or Corrected:

REF #	DISTANCE	DESCRIPTION

**GEODETTIC INFORMATION
Datum: NAD83 (CORS96)**

GPS REF.	DISCLAIMER
DATE: 11/18/2009 BY: S. Sumerford NORTHING: N1579185.466 EASTING: E273030.697	The section corner coordinates annotated hereon have been obtained with RTK GPS methods by personnel of Shelby County Surveyor. No guarantee is made to the correctness or accuracy of these values and they have been provided for recovery and verification purposes only. The Shelby County Surveyor's Office will not be held liable for errors or negligence in part by the surveyor who does not physically determine the location of section lines perform in compliance with Indiana Title 865, Article 1, Rule 12-10 of the Administration Code. These coordinates will have no legal weight of authority unless monument and all its accessories have been obliterated.



SW Corner, E1/2, SE 1/4, Sec. 9
 stone located by Shelby County
 Surveyor's Office on 11/18/2009
 during CR400N reconstruction.
 The boulder was referenced by J.
 Elliott, county surveyor in 1852.
 Currently no surface monument.

12 J

SW Corner, E1/2, E1/2, SE 1/4,
 Sec. 9, is a calculated extension of
 long standing occupation on the
 north side of Main Street. This point
 falls 5.1 feet west of a calculated
 midpoint between found stones.
 A limestone was set at this corner by
 J. Hoop, county surveyor in 1865.
 No attempt was made to recover due
 to road reconstruction.

SE Corner SEC. 9
 SW Corner SEC. 10
 stone located by Shelby County
 Surveyor on 3/18/2010 during
 CR400N reconstruction. This stone
 was removed and measured 2.7'
 north and 3.0' east of the former
 perpetuated 5/8 inch rebar.
 See report for further discussion.

FORMER 5/8" REBAR:

N 1579206.39
 E 274394.78

From recorded survey
 2010003073

SHELBY COUNTY, INDIANA
 Sec. ~~4~~T.13 R.6
 BRANDYWINE TWP.

DATE:
 CREW:
 OLD RECORD REF:
 MARKER TYPE:

▲ Ref. No.

Method of Establishment
 RECOVERED 5/8 INCH REBAR 0.4'
 BELOW GRADE SET BY TAYLOR SUMERFORD

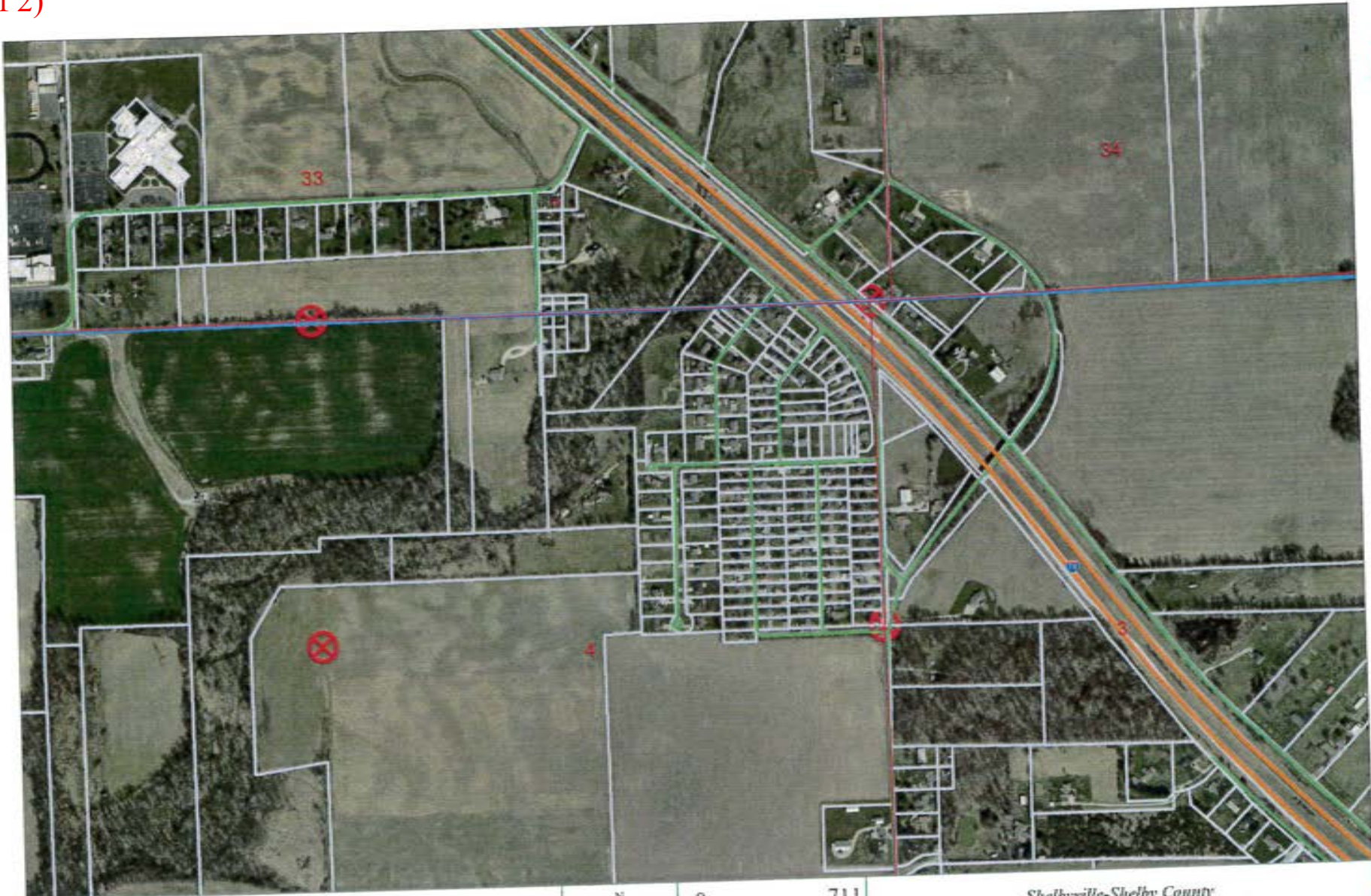
Drawing Not To Scale

REF #	DISTANCE	DESCRIPTION
		ELEVATION 787.37


GEODETTIC INFORMATION
 Datum: NAD83 (CORS96)

GPS REF. 565	DISCLAIMER The section corner coordinates annotated hereon have been obtained with RTK GPS methods by personnel of Shelby County Surveyor. No guarantee is made to the correctness or accuracy of these values and they have been provided for recovery and verification purposes only. The Shelby County Surveyor's Office will not be held liable for errors or negligence in part by the surveyor who does not physically determine the location of section lines perform in compliance with Indiana Title 865, Article 1, Rule 12-10 of the Administration Code. These coordinates will have no legal weight of authority unless monument and all its accessories have been obliterated.
DATE: 3/14/2011	
BY: JEFF POWELL	
NORTHING: 1588898.03	
EASTING: 274255.23	

13A



4 13 6 NE Corner



Shelbyville-Shelby County
Geographic Information System
25 W. Polk St.
Shelbyville, Indiana 46176

SECTION CORNER RECORD

SHELBY COUNTY, INDIANA

Sec. 3 T. 13 R. 6

DATE 10/27/80

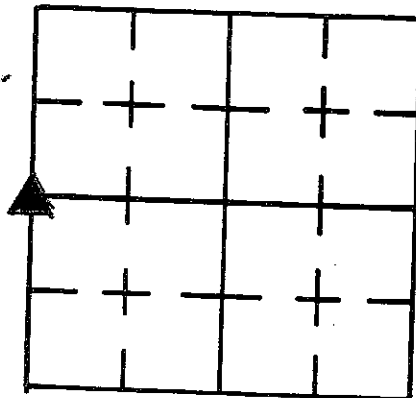
CREW P.C. R. Wall

Inst. _____ Rod S. Correa

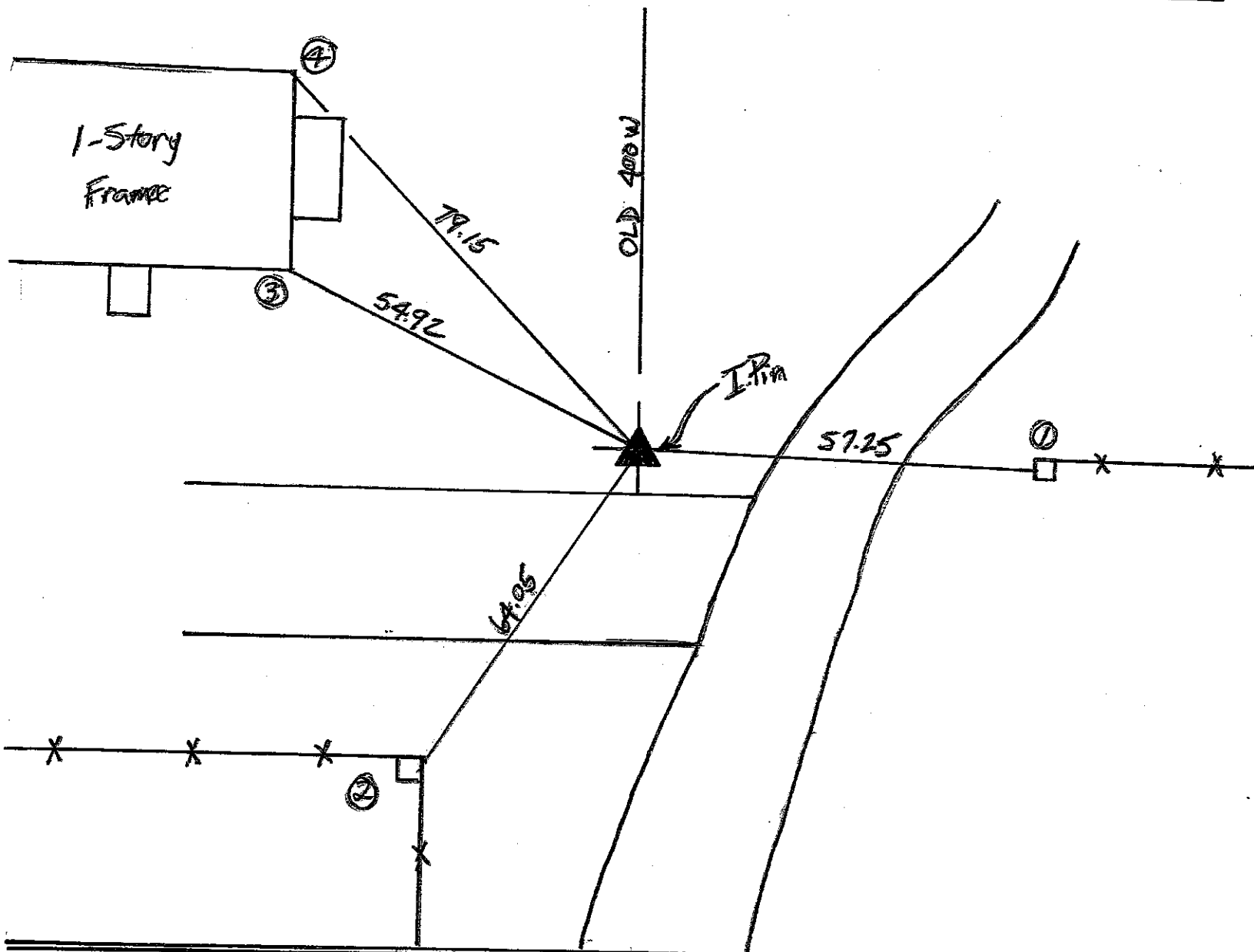
TYPE of MARKER Iron Pin Cond. _____

METHOD of ESTABLISHMENT Set

13C
(1 of 3)



Good



REFERENCE	DISTANCE	DESCRIPTION
1	57.25	P.K. Nail W. Side P.W.P.# Name 1.5'± Up
2	64.05	" " E. " Corner Post 1.5'± Up
3	54.92	S.E. Corner Foundation 1-Story House
4	79.15	N.E. " House 1'± Up

SHELBY COUNTY, INDIANA
Sec. & 4 T. 13 R. 6
BRANDYWINE TWP.

DATE:
CREW:
OLD RECORD REF:
MARKER TYPE:

▲ Ref. No.

Method of Establishment

RECOVERED 5/8 INCH IRON BAR AGREEING
WITH CO. TIES



Drawing Not To Scale

REF #	DISTANCE	DESCRIPTION
		ELEVATION 784.79'

GEODETTIC INFORMATION


Datum: NAD83 (CORS96)

GPS REF. 566	<p>DISCLAIMER</p> <p>The section corner coordinates annotated hereon have been obtained with RTK GPS methods by personnel of Shelby County Surveyor. No guarantee is made to the correctness or accuracy of these values and they have been provided for recovery and verification purposes only. The Shelby County Surveyor's Office will not be held liable for errors or negligence in part by the surveyor who does not physically determine the location of section lines perform in compliance with Indiana Title 865, Article 1, Rule 12-10 of the Administration Code. These coordinates will have no legal weight of authority unless monument and all its accessories have been obliterated.</p>
DATE: 3/14/2011	
BY: JEFF POWELL	
NORTHING: 1587295.93	
EASTING: 274279.36	

13C



**18 13 7 Fractional NW Corner
NE 1/4**



*Shelbyville-Shelby County
Geographic Information System
25 W. Polk St.
Shelbyville, Indiana 46176*

SECTION CORNER RECORD

SHELBY COUNTY, INDIANA

13E
(1 of 4)

Sec. 9 T. 13 N R. 6 E.

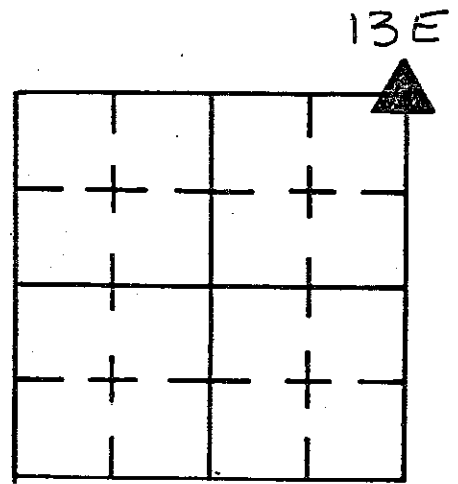
DATE 6/2/81 NE COR NE 1/4

CREW P.C. MARTIN

Inst. CONOVER Rod KITCHIN

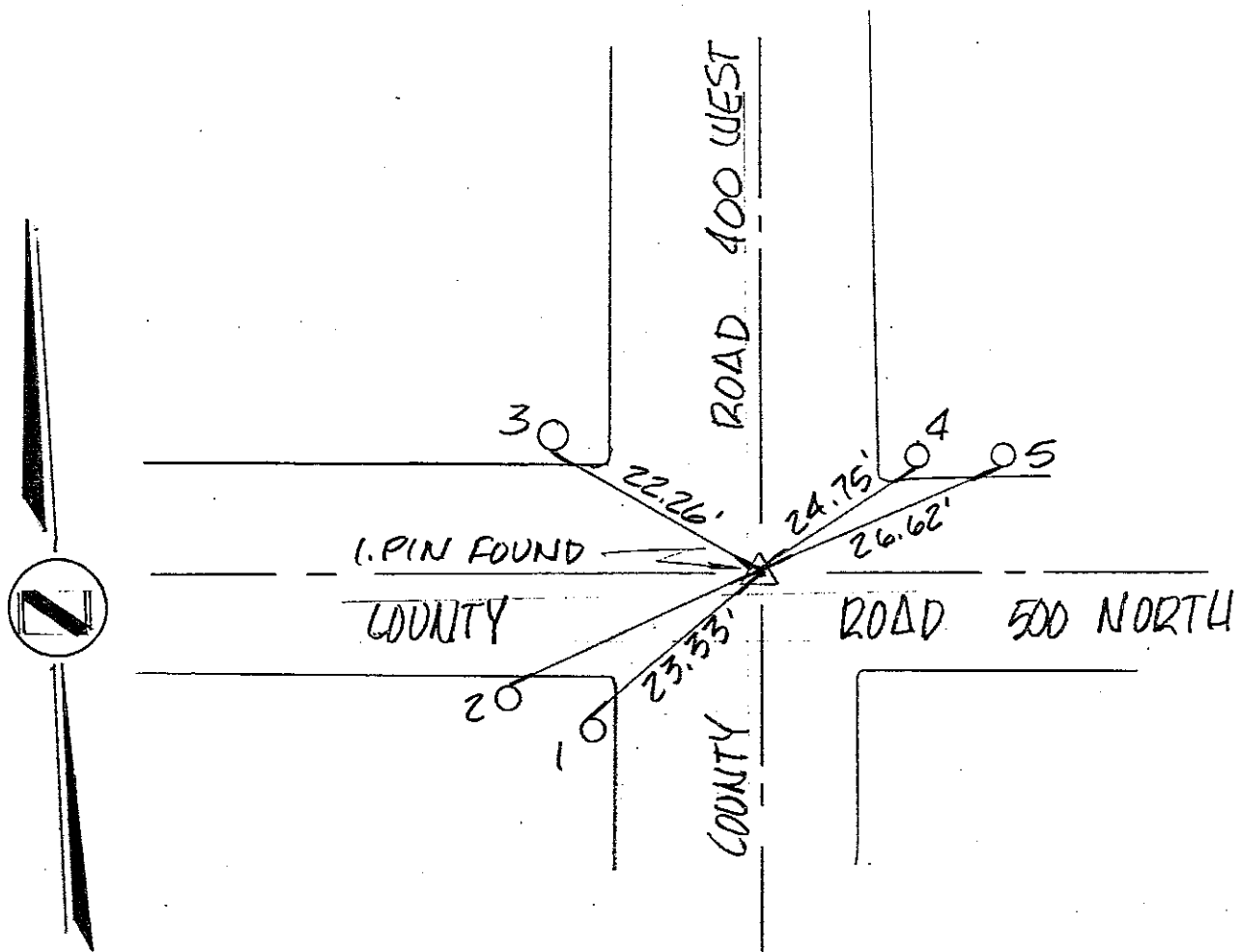
TYPE of MARKER I. PIN Cond. GOOD

METHOD of ESTABLISHMENT FOUND (SURFACE)



Possible I. Pin Set by T. Summerbed 1-20-76 because of frozen ground he was unable to dig deeper, but he drove Iron Pin and struck something solid, assumed it to be the stone.

old rec. shows stone
Isley Dixon find Stone 1910



REFERENCE	DISTANCE	DESCRIPTION
1	23.33'	NAIL W/BOTTLECAP IN P.U.P.
2		
3	22.26'	" " " " "
4	24.75'	" " " " "
5	26.62'	R.R. SPIKE P.U.P.

SHELBY COUNTY, INDIANA
Sec. 4 T. 13 R. 6
BRANDYWINE TWP

DATE:
CREW:
OLD RECORD REF:
MARKER TYPE:

▲ Ref. No.

Method of Establishment

RECOVERED A RAILROAD SPIKE 0.2'
BELOW GRADE AGREEING WITH CG. TIES



Drawing Not To Scale

REF #	DISTANCE	DESCRIPTION
		ELEVATION 782.63'


GEODETTIC INFORMATION
Datum: NAD83 (CORS96)

GPS REF. 567	DISCLAIMER The section corner coordinates annotated hercon have been obtained with RTK GPS methods by personnel of Shelby County Surveyor. No guarantee is made to the correctness or accuracy of these values and they have been provided for recovery and verification purposes only. The Shelby County Surveyor's Office will not be held liable for errors or negligence in part by the surveyor who does not physically determine the location of section lines perform in compliance with Indiana Title 865, Article 1, Rule 12-10 of the Administration Code. These coordinates will have no legal weight of authority unless monument and all its accessories have been obliterated.
DATE: 3/14/2011	
BY: JEFF POWELL	
NORTHING: 1584584.65	
EASTING: 274311.66	

13E



4 13 6 SE Corner



*Shelbyville-Shelby County
Geographic Information System
25 W. Polk St.
Shelbyville, Indiana 46176*

SHELBY COUNTY, INDIANA
Sec. 15 T. 13 R. 6

DATE:
CREW:
OLD RECORD REF:
MARKER TYPE: *IRON PIN, AGREES WITH CO. TIES*

▲ Ref. No.

Method of Establishment



Drawing Not To Scale

REF #	DISTANCE	DESCRIPTION
		<i>ELEVATION 769.50</i>
		<i>I.D. # 333</i>

GEODETTIC INFORMATION
Datum: NAD83 (CORS96)

GPS REF. <i>333</i>	<p>DISCLAIMER</p> <p>The section corner coordinates annotated hereon have been obtained with RTK GPS methods by personnel of Shelby County Surveyor. No guarantee is made to the correctness or accuracy of these values and they have been provided for recovery and verification purposes only. The Shelby County Surveyor's Office will not be held liable for errors or negligence in part by the surveyor who does not physically determine the location of section lines perform in compliance with Indiana Title 865, Article 1, Rule 12-10 of the Administration Code. These coordinates will have no legal weight of authority unless monument and all its accessories have been obliterated.</p>
DATE: <i>Nov. 14, 2016</i>	
BY: <i>JEFF POWELL</i>	
NORTHING: <i>N 1579209.148</i>	
EASTING: <i>274397.800</i>	

SECTION CORNER RECORD

SHELBY COUNTY, INDIANA

Sec. 9 T. 13 R. 6

DATE 4/24/81

CREW P.C. L. May

Inst. B. SHEVITZ Rod _____

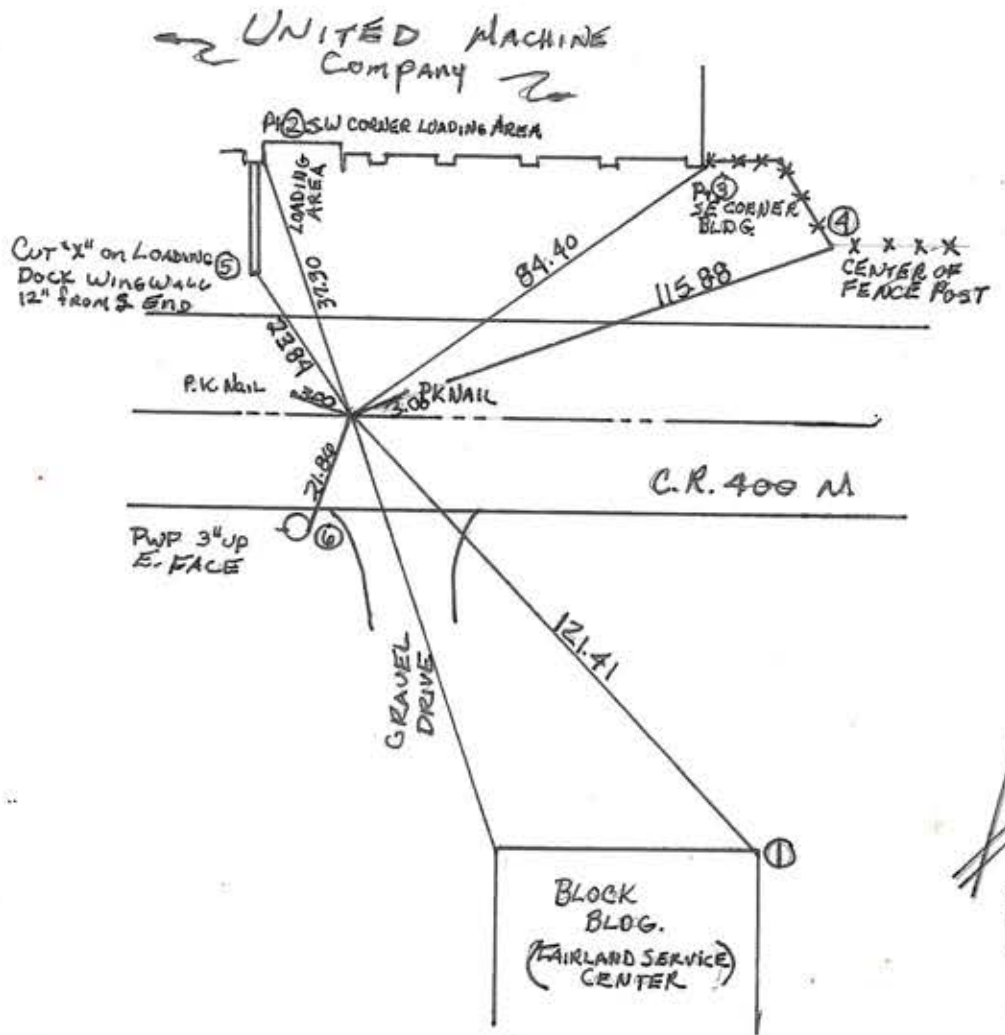
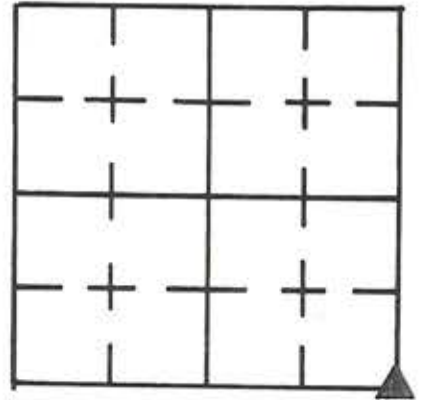
TYPE of MARKER _____ Cond. _____

METHOD of ESTABLISHMENT found P.K. NAIL SET 3'0 1/2 STRADDLES, SET

IRON PIN

13-J


13J
(2 of 3)



REFERENCE	DISTANCE	DESCRIPTION
1	121.41	NE. CORNER OF WHITE BLOCK BLDG, FAIRLAND SERVICE CENTER
2	39.30	SW. CORNER OF LOADING AREA
3	84.40	SE. CORNER OF BLDG
4	115.88	CENTER OF CORNER POST
5	23.84	CUT "X" ON LOADING DOCK WING WALL 12" FROM S. END
6	21.86	P.K. NAIL E. SIDE PWP # (NO NUMBER) 3" UP



15-13-6 Brandywine Twp. NW Cor
NW Quarter



*Shelbyville-Shelby County
Geographic Information System
25 W. Polk St.
Shelbyville, Indiana 46176*

SHELBY COUNTY, INDIANA
Sec. 15 T. 13 R. 6

▲ Ref. No.

DATE:

CREW:

OLD RECORD REF:

MARKER TYPE: *CALCULATED POSITION, NO MONUMENT SET*

Method of Establishment



Drawing Not To Scale


REF #	DISTANCE	DESCRIPTION
		<i>ELEVATION 759.28</i>

GEODETTIC INFORMATION

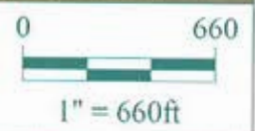
Datum: NAD83 (CORS96)

GPS REF. <i>334</i>	DISCLAIMER The section corner coordinates annotated hereon have been obtained with RTK GPS methods by personnel of Shelby County Surveyor. No guarantee is made to the correctness or accuracy of these values and they have been provided for recovery and verification purposes only. The Shelby County Surveyor's Office will not be held liable for errors or negligence in part by the surveyor who does not physically determine the location of section lines perform in compliance with Indiana Title 865, Article 1, Rule 12-10 of the Administration Code. These coordinates will have no legal weight of authority unless monument and all its accessories have been obliterated.
DATE: <i>Nov. 14, 2016</i>	
BY: <i>JEFF POWELL</i>	
NORTHING: <i>1576514.132</i>	
EASTING: <i>274429.943</i>	

13L
(2 of 2)



15-13-6 Brandywine Twp. SW Cor
NW 1/4 NW Cor SW 1/4



Shelbyville-Shelby County
Geographic Information System
 25 W. Polk St.
 Shelbyville, Indiana 46176

13L

SHELBY COUNTY, INDIANA
Sec. 15 T. 13 R. 6

DATE:
CREW:
OLD RECORD REF:
MARKER TYPE: *SHELBY CO. MONUMENT*

▲ Ref. No.

Method of Establishment




Drawing Not To Scale

REF #	DISTANCE	DESCRIPTION
		<i>ELEVATION 757.34</i>

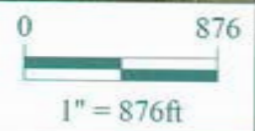
GEODETTIC INFORMATION

Datum: NAD83 (CORS96)

GPS REF. <i>335</i>	DISCLAIMER The section corner coordinates annotated hereon have been obtained with RTK GPS methods by personnel of Shelby County Surveyor. No guarantee is made to the correctness or accuracy of these values and they have been provided for recovery and verification purposes only. The Shelby County Surveyor's Office will not be held liable for errors or negligence in part by the surveyor who does not physically determine the location of section lines perform in compliance with Indiana Title 865, Article 1, Rule 12-10 of the Administration Code. These coordinates will have no legal weight of authority unless monument and all its accessories have been obliterated.
DATE: <i>Nov. 14, 2016</i>	
BY: <i>JEFF POWELL</i>	
NORTHING: <i>1573819.116</i>	
EASTING: <i>274462.086</i>	



15-13-6 Brandywine Twp. SW SW
1/4



*Shelbyville-Shelby County
Geographic Information System
25 W. Polk St.
Shelbyville, Indiana 46176*

SECTION CORNER RECORD SHELBY COUNTY, INDIANA

13R
(1 of 4)

13 R

Sec. 27 T. 13 R. 6

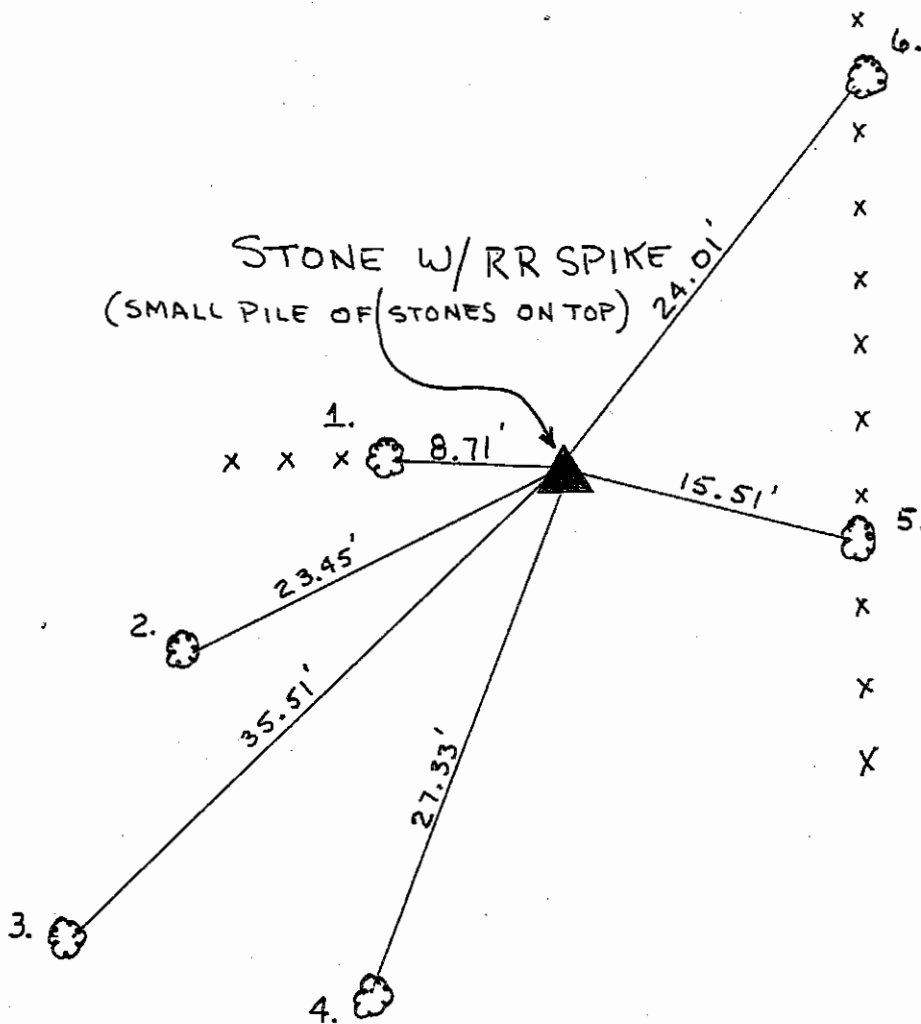
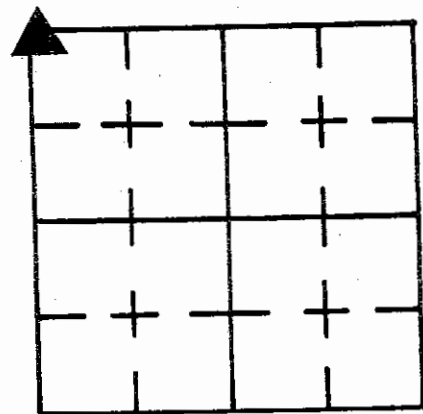
DATE 6/11/91

CREW P.C. S. RADEMAKER

Inst. Rod J. POWELL

TYPE of MARKER STONE Cond. GOOD

METHOD of ESTABLISHMENT FOUND STONE DURING TRAVERSE
OF WEST LINE SECTION 27. STONE FOUND 6" DEEP. PLACED
 (CONT'D. ON BACK)

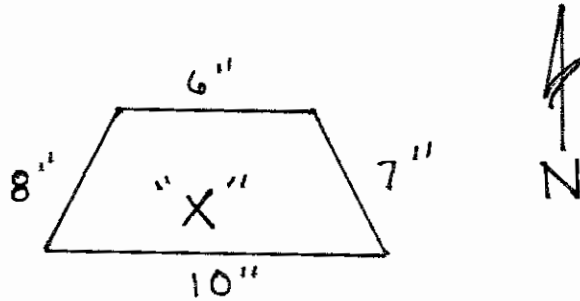


REFERENCE	DISTANCE	DESCRIPTION
1	8.71'	PK NAIL 1' UP 14" DIA. TREE (SOUTH SIDE)
2	23.45'	PK NAIL 2' UP 16" DIA. TREE (NORTH SIDE)
3	35.51'	PK NAIL 15" UP 13" DIA. TREE (EAST SIDE)
4	27.33'	PK NAIL 2' UP 26" DIA. TREE (EAST SIDE)
5	15.51'	PK NAIL 15" UP 24" DIA. TREE (NORTH SIDE)
6	24.01'	PK NAIL 14" UP 18" DIA. TREE (WEST SIDE)

(OVER) →

(2 of 4) RR SPIKES ON WEST, EAST, AND SOUTH SIDES OF STONE. CUT AN "X" ON TOP OF STONE AND REBURIED. PLACED RR SPIKE ON SURFACE OVER CUT "X". ALSO PILED SMALL STONES OVER $\frac{1}{2}$ AROUND STONE/RR SPIKE.

STONE DIMENSIONS:



SHELBY COUNTY, INDIANA
Sec. 28 T. 13 R. 6

DATE:
CREW:
OLD RECORD REF:
MARKER TYPE:

▲ Ref. No.

Method of Establishment

RECOVERED 8"x8" STONE 0.1' BELOW GROUND



Drawing Not To Scale

REF #	DISTANCE	DESCRIPTION
		ELEVATION 747.33'

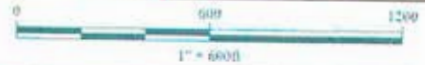
GEODETIC INFORMATION

Datum: NAD83 (CORS96)

GPS REF. 098	<p>DISCLAIMER</p> <p>The section corner coordinates annotated hereon have been obtained with RTK GPS methods by personnel of Shelby County Surveyor. No guarantee is made to the correctness or accuracy of these values and they have been provided for recovery and verification purposes only. The Shelby County Surveyor's Office will not be held liable for errors or negligence in part by the surveyor who does not physically determine the location of section lines perform in compliance with Indiana Title 865, Article 1; Rule 12-10 of the Administration Code. These coordinates will have no legal weight of authority unless monument and all its accessories have been obliterated.</p>
DATE: 1/08/21	
BY: SCOTT SUMERFORD	
NORTHING: 1568441.64	
EASTING: 274567.50	

13 R

13 R



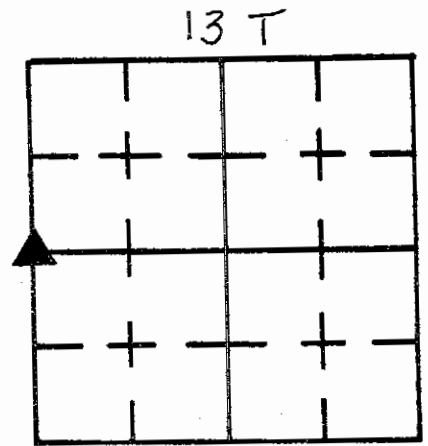
28 13 6 NE Corner



*Shelbyville-Shelby County
 Geographic Information System
 25 W Polk St. Room 104
 Shelbyville, Indiana 46176*

SECTION CORNER RECORD SHELBY COUNTY, INDIANA

13T
(1 of 3)



Sec. 27 T. 13 R. 6

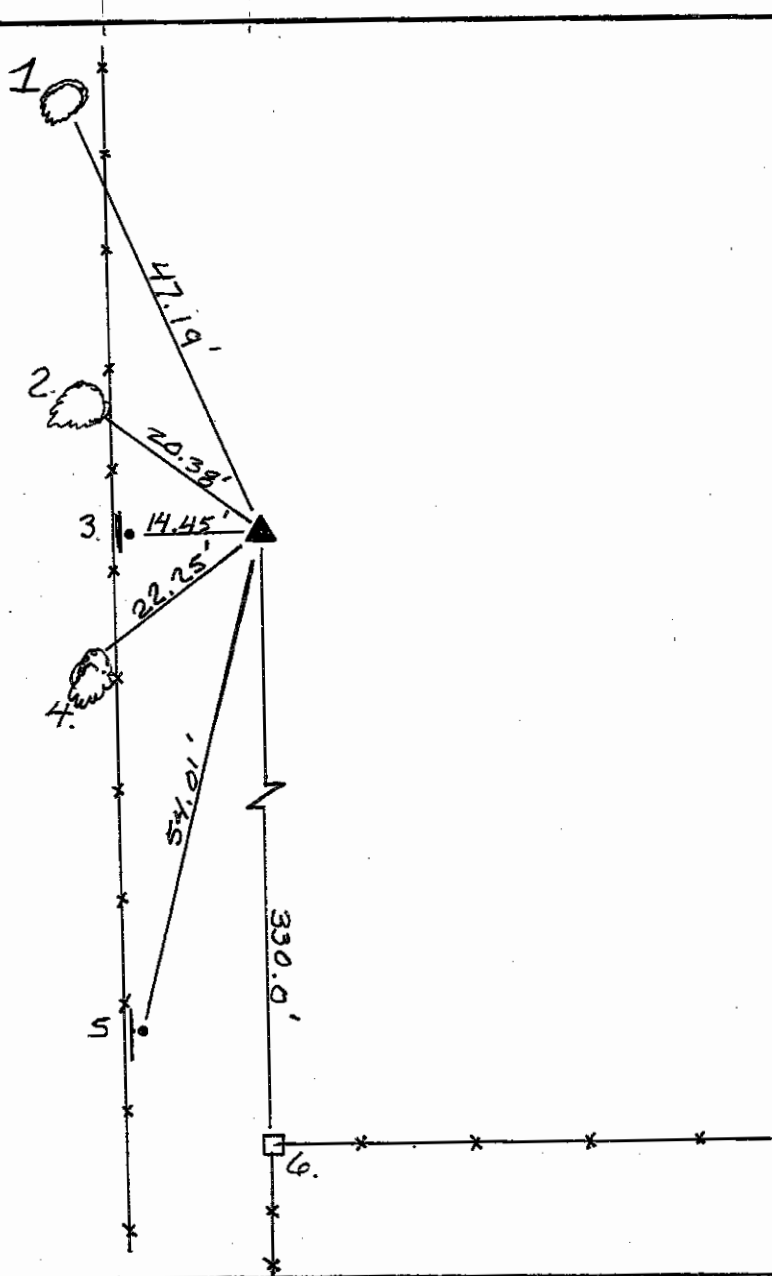
DATE 8/7/91

CREW P.C. S. RADEMAKER

Inst. J. POWELL Rod _____

TYPE of MARKER MONUMENT Cond. MONUMENT AT SURFACE

METHOD of ESTABLISHMENT _____



REFERENCE	DISTANCE	DESCRIPTION
1.	47.19'	PK 1' UP EAST SIDE 6" DIA. TREE
2.	20.38'	PK 1' UP SOUTH SIDE 6" DIA. TREE
3.	14.45'	3/8" REBAR W/ CARSONITE WITNESS
4.	22.25'	PK 1' UP NORTH SIDE 6" DIA. TREE
5.	54.01'	5/8" REBAR W/ CARSONITE WITNESS
6.	330.0'	8" SQ. COR POST

SHELBY COUNTY, INDIANA
Sec. 28 T. 13 R. 6

DATE:
CREW:
OLD RECORD REF:
MARKER TYPE:

▲ Ref. No.

Method of Establishment

RECOVERED REMAINS OF A PLOTTED
SHELBY COUNTY SURVEY MONUMENT
FOUND AT A DEPTH OF 0.6'



Drawing Not To Scale

REF #	DISTANCE	DESCRIPTION
		ELEVATION 748.46'

GEODETIC INFORMATION

Datum: NAD83 (CORS96)

GPS REF. 700	<p>DISCLAIMER</p> <p>The section corner coordinates annotated hereon have been obtained with RTK GPS methods by personnel of Shelby County Surveyor. No guarantee is made to the correctness or accuracy of these values and they have been provided for recovery and verification purposes only. The Shelby County Surveyor's Office will not be held liable for errors or negligence in part by the surveyor who does not physically determine the location of section lines perform in compliance with Indiana Title 865, Article 1; Rule 12-10 of the Administration Code. These coordinates will have no legal weight of authority unless monument and all its accessories have been obliterated.</p>
DATE: 1/08/21	
BY: SCOTT SUMERFORD	
NORTHING: 1565750.92	
EASTING: 274616.99	



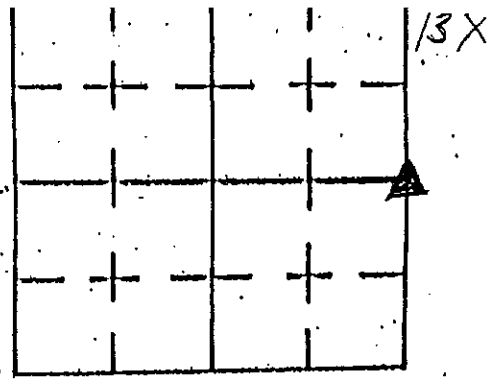
8 13 6 NE Corner SE 1/4



Shelbyville-Shelby County
Geographic Information System
25 W Polk St. Room 104
Shelbyville, Indiana 46176

SECTION CORNER RECORD
 SHELBY COUNTY, INDIANA

13X
 (1 of 1)



Sec. 38 T. 13 R. 6

DATE 9/24/03

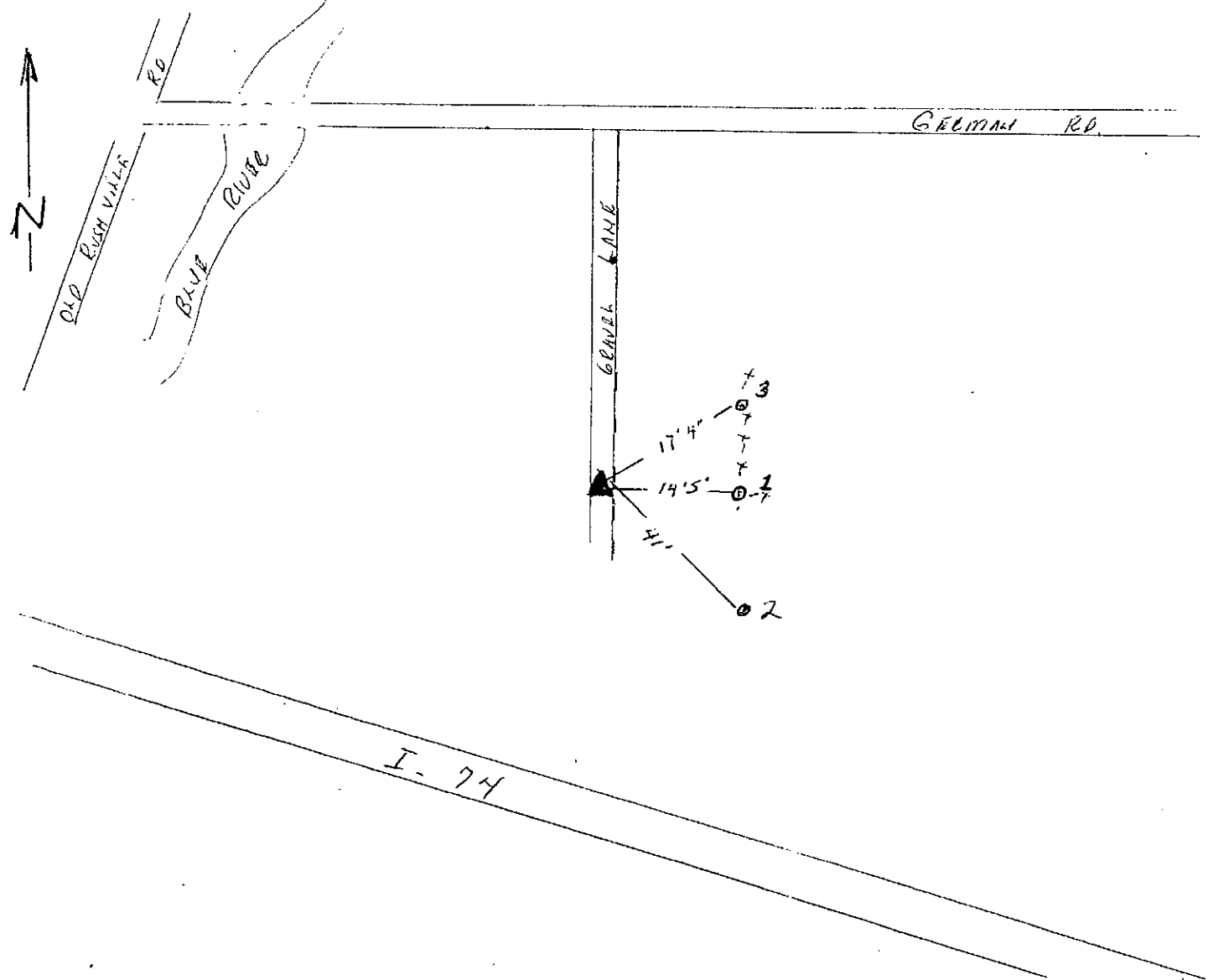
CREW P.C. TAYLOR SUMMERS

Inst. TEO L. SMITH Rod _____

TYPE of MARKER STONE Cond. GOOD

METHOD of ESTABLISHMENT DUG 2'x2'x15" HOLE - FOUND SPECIFIED BLEACH

ORANGE + WHITE GRANITE STONE APPROX 12" x 15" WITH RR SPILERS SET ON NORTH + SOUTH SIDES OF STONE. SET 3' x 5/8" IRON REBAR WITH SHELBY CO. DUNKLEY CORNER ALUM DISK ON WEST SIDE OF STONE. MARKED 2 FENCE POSTS + POWER POLE WITH SHELBY CO. TIE WHITES



REFERENCE #	DISTANCE	DESCRIPTION
1	14'5"	8" DIA CORNER WOOD POST WITH IRON CROSS PIPE
2	41'	POWER POLE - NO TAGS
3	17'4"	6" WOOD FENCE POST


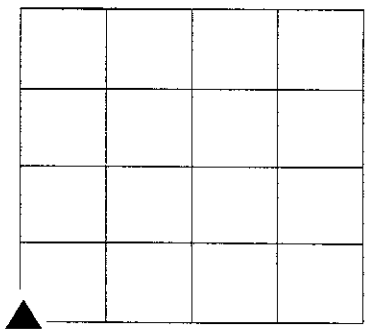

GEODETIC INFORMATION
 Datum: NAD83 (CORSS96)

GPS REF. J. Powell 13X (5/8 Powell rebar)	DISCLAIMER The section corner coordinates annotated hereon have been obtained with RTK GPS methods by personnel of Shelby County Surveyor. No guarantee is made to the correctness or accuracy of these values and they have been provided for recovery and verification purposes only. The Shelby County Surveyor's Office will not be held liable for errors or negligence in part by the surveyor who does not physically determine the location of section lines perform in compliance with Indiana Title 865, Article 1, Rule 12-10 of the Administration Code. These coordinates will have no legal weight of authority unless monument and all its accessories have been obliterated.
DATE: received Dec. 02, 2013	
BY: C. Drodgy	
NORTHING: 1560372.027	
EASTING: 274698.586	

SECTION CORNER RECORD
SHELBY COUNTY, INDIANA
S. 34 T. 13N R. 6E

Ref. No. 13Z

DATE: received Dec. 02, 2013
CREW: J. Powell
OLD RECORD REF:
MARKER TYPE: Set 5/8" Powell Rebar



GEODETIC INFORMATION
Datum: NAD83 (CORS96)

GPS REF. J. Powell 13Z	<p style="text-align: center;">DISCLAIMER</p> <p>The section corner coordinates annotated hereon have been obtained with RTK GPS methods by personnel of Shelby County Surveyor. No guarantee is made to the correctness or accuracy of these values and they have been provided for recovery and verification purposes only. The Shelby County Surveyor's Office will not be held liable for errors or negligence in part by the surveyor who does not physically determine the location of section lines perform in compliance with Indiana Title 865, Article 1, Rule 12-10 of the Administration Code. These coordinates will have no legal weight of authority unless monument and all its accessories have been obliterated.</p>
DATE: received Dec. 02, 2013	
BY: Entered C. Droddy	
NORTHING: 155768.311	
EASTING: 274732.335	

SHELBY COUNTY, INDIANA
Sec. 15 T. 13 R. 6

DATE:
CREW:
OLD RECORD REF: 11
MARKER TYPE: IRON PEG

▲ Ref. No.

Method of Establishment

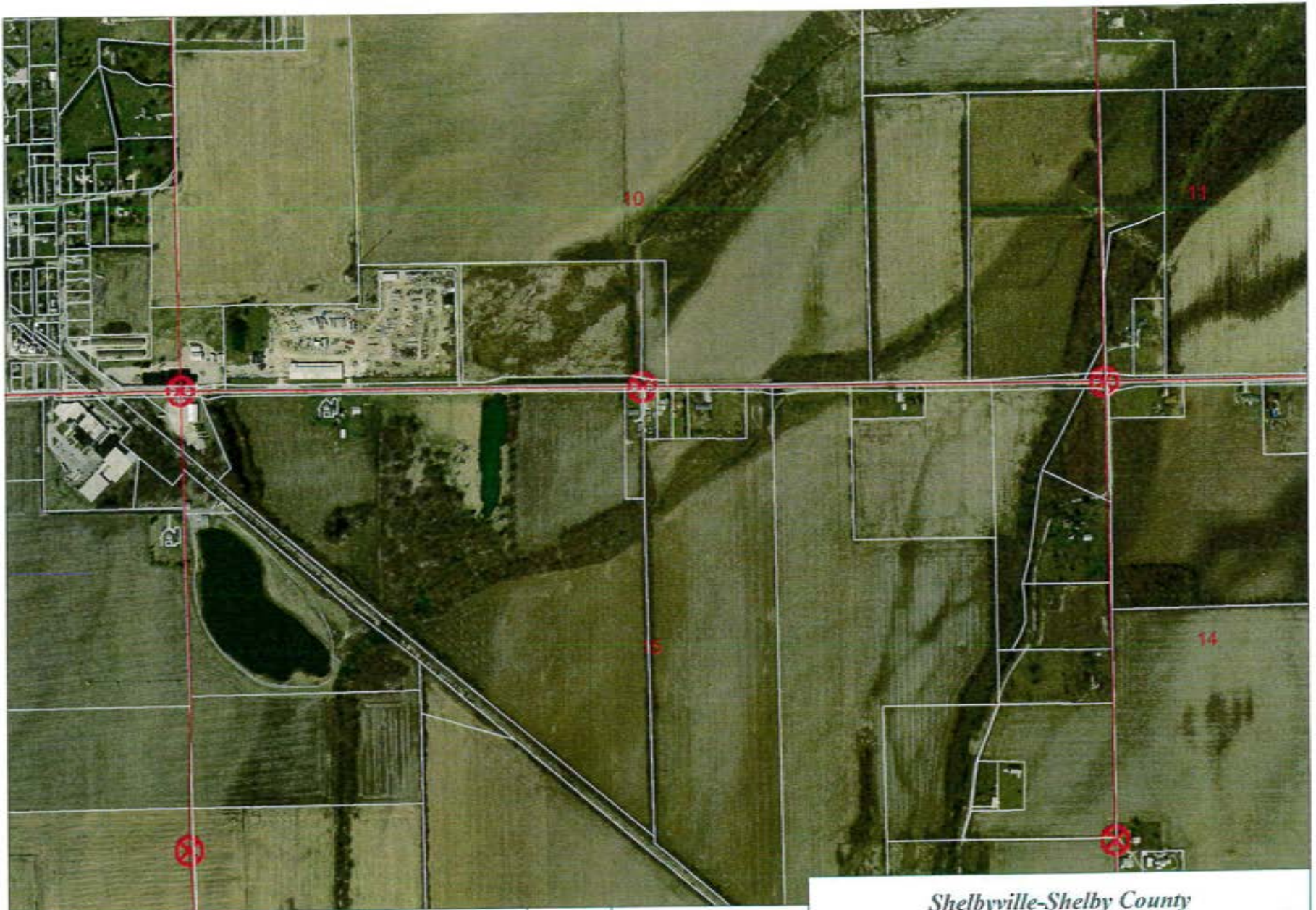


Drawing Not To Scale

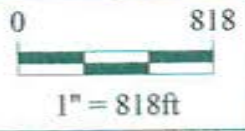
REF #	DISTANCE	DESCRIPTION
		ELEVATION 764.62

GEODETIC INFORMATION
Datum: NAD83 (CORS96)

GPS REF. 336	<p>DISCLAIMER</p> <p>The section corner coordinates annotated hereon have been obtained with RTK GPS methods by personnel of Shelby County Surveyor. No guarantee is made to the correctness or accuracy of these values and they have been provided for recovery and verification purposes only. The Shelby County Surveyor's Office will not be held liable for errors or negligence in part by the surveyor who does not physically determine the location of section lines perform in compliance with Indiana Title 865, Article 1, Rule 12-10 of the Administration Code. These coordinates will have no legal weight of authority unless monument and all its accessories have been obliterated.</p>
DATE: Nov. 14, 2016	
BY: JEFF POWELL	
NORTHING: 1579205.367	
EASTING: 277097.685	



15-13-6 Brandywine Twp. NE Cor
NW & NW Cor NE



*Shelbyville-Shelby County
Geographic Information System
25 W. Polk St.
Shelbyville, Indiana 46176*

SECTION CORNER RECORD

15J
(3 of 3)

SHELBY COUNTY, INDIANA

Sec. 15 T. 13 R. 6

DATE 12/23/02


CREW P.C. TOM SIPES

Inst. _____ Rod _____

TYPE of MARKER 1" BRASS PLUG/CONC COND.

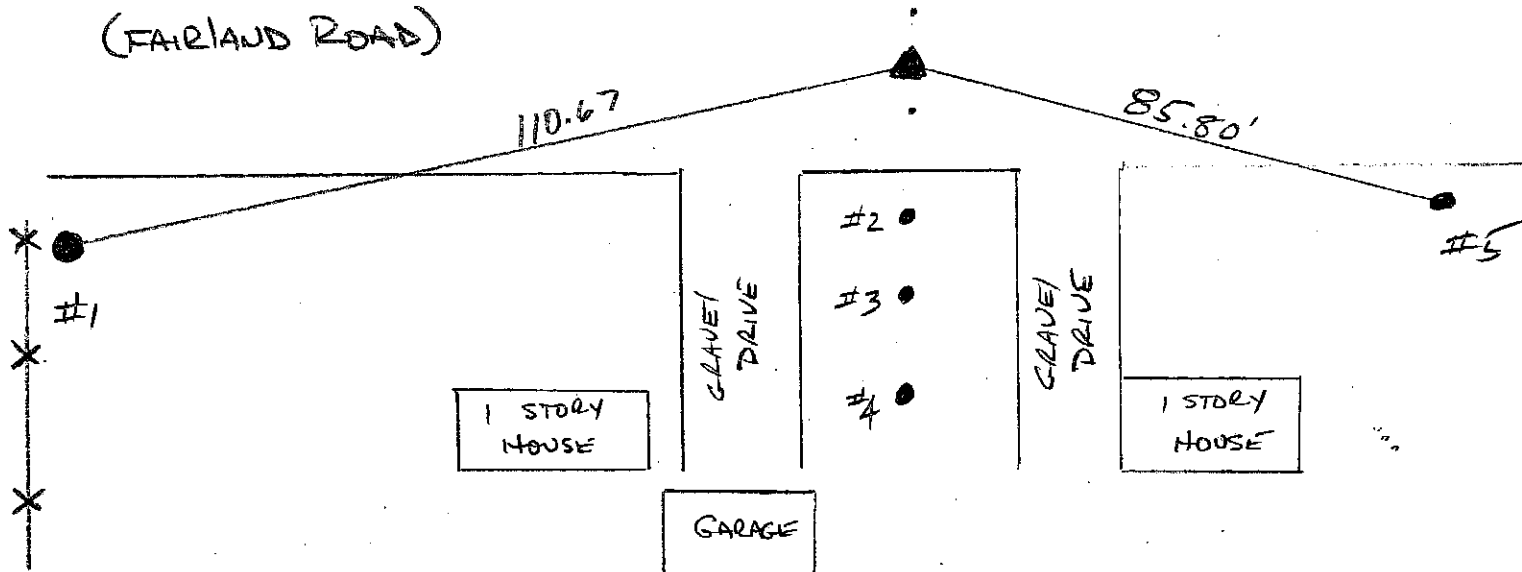
METHOD of ESTABLISHMENT POINT ESTABLISHED DURING

RECONSTRUCTION OF 400 N



↑
N

C.D. RD 400 N
(FAIRLAND ROAD)



P.K. NAILS OFFSET 2.00' N & S

REFERENCE	DISTANCE	DESCRIPTION
1	110.67'	PSI POLE 259492 - PK NAIL 24" UP NO. SIDE
2	48.67'	IRON PIN
3	79.95'	PK NAIL IN STUMP
4	128.50	IRON PIN
5	85.80'	PSI POLE 259493 - PK NAIL 24" UP SW SIDE

SHELBY COUNTY, INDIANA
Sec. T. R.

DATE:
CREW:
OLD RECORD REF:
MARKER TYPE: 5/8" REBAR BY JOHN WHITLOCK

▲ Ref. No.

		▼	

Method of Establishment

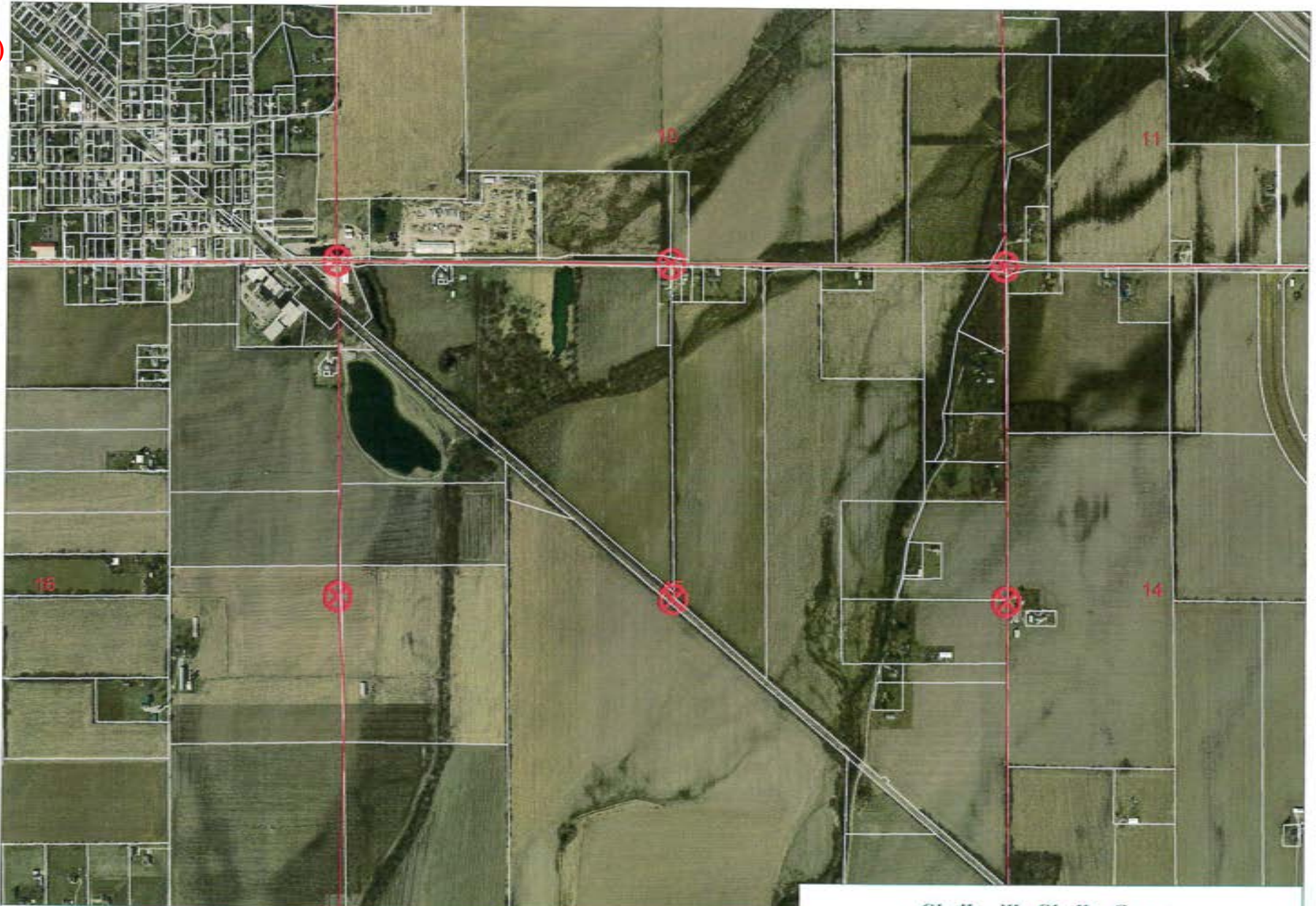


Drawing Not To Scale


REF #	DISTANCE	DESCRIPTION
		ELEVATION 763.03

GEODETTIC INFORMATION
Datum: NAD83 (CORS96)

GPS REF. 337	<p>DISCLAIMER</p> <p>The section corner coordinates annotated hereon have been obtained with RTK GPS methods by personnel of Shelby County Surveyor. No guarantee is made to the correctness or accuracy of these values and they have been provided for recovery and verification purposes only. The Shelby County Surveyor's Office will not be held liable for errors or negligence in part by the surveyor who does not physically determine the location of section lines perform in compliance with Indiana Title 865, Article 1, Rule 12-10 of the Administration Code. These coordinates will have no legal weight of authority unless monument and all its accessories have been obliterated.</p>
DATE: Nov. 14, 2016	
BY: JEFF POWELL	
NORTHING: 1576512.683	
EASTING: 277137.752	



15-13-6 Brandywine Twp. Center Of
Section



*Shelbyville-Shelby County
Geographic Information System
25 W. Polk St.
Shelbyville, Indiana 46176*

SHELBY COUNTY, INDIANA
Sec. 13 T. 13 R. 6

▲ Ref. No.

DATE:
CREW:
OLD RECORD REF:
MARKER TYPE: 5/8" REBAR

Method of Establishment



Drawing Not To Scale

REF #	DISTANCE	DESCRIPTION
		ELEVATION 761.96'

GEODETTIC INFORMATION
Datum: NAD83 (CORS96)


GPS REF. 338	<p>DISCLAIMER</p> <p>The section corner coordinates annotated hereon have been obtained with RTK GPS methods by personnel of Shelby County Surveyor. No guarantee is made to the correctness or accuracy of these values and they have been provided for recovery and verification purposes only. The Shelby County Surveyor's Office will not be held liable for errors or negligence in part by the surveyor who does not physically determine the location of section lines perform in compliance with Indiana Title 865, Article 1, Rule 12-10 of the Administration Code. These coordinates will have no legal weight of authority unless monument and all its accessories have been obliterated.</p>
DATE: Nov. 14, 2016	
BY: JEFF POWELL	
NORTHING: 1573831.469	
EASTING: 277177.867	

15N
(3 of 3)

15N



15-13-6 Brandywine Twp. SW SE
1/4



*Shelbyville-Shelby County
Geographic Information System
25 W. Polk St.
Shelbyville, Indiana 46176*

SECTION CORNER RECORD SHELBY COUNTY, INDIANA

15P
(1 of 1)

Sec. 22 T. 13 R. 6

DATE 4/20/82

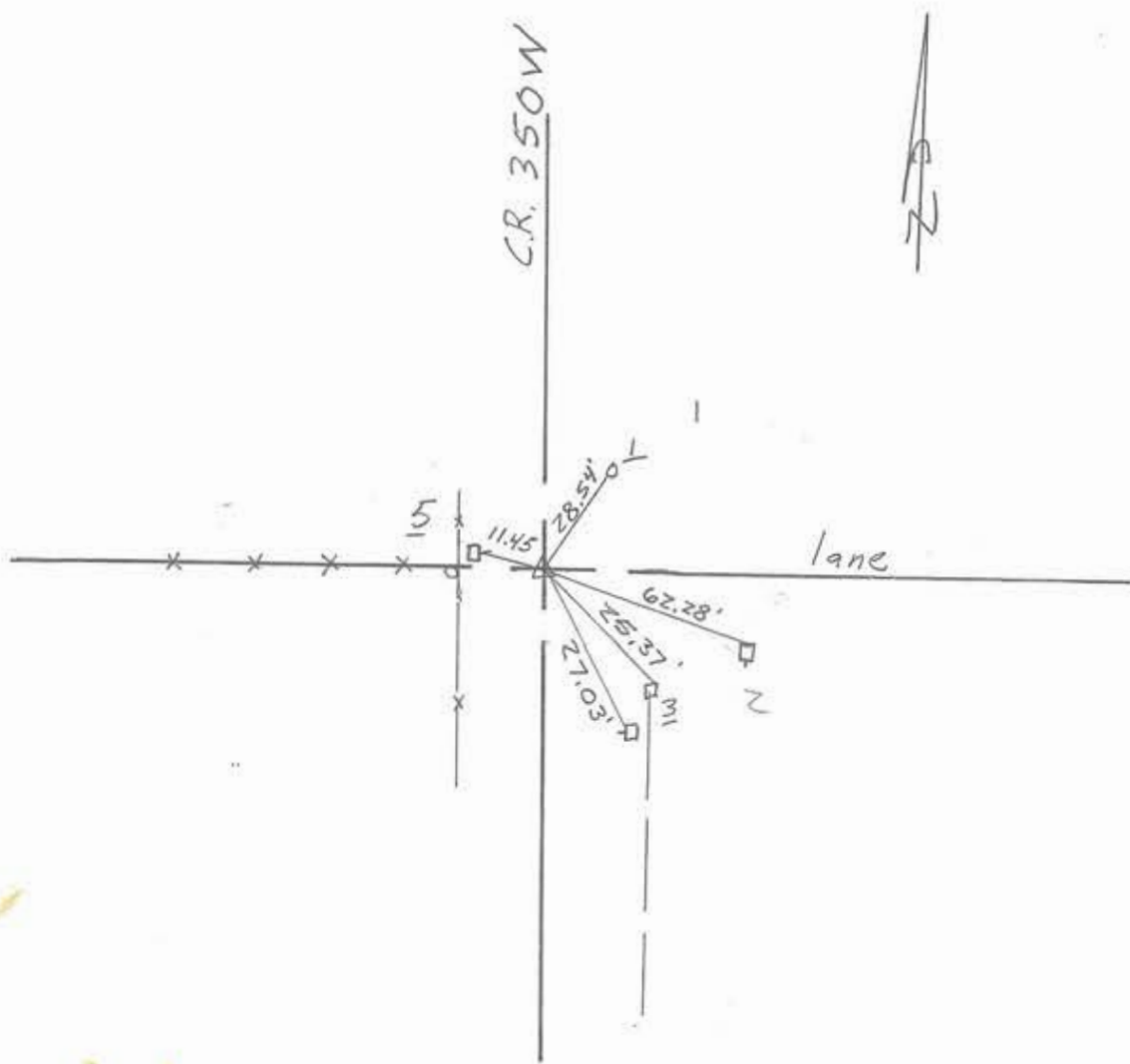
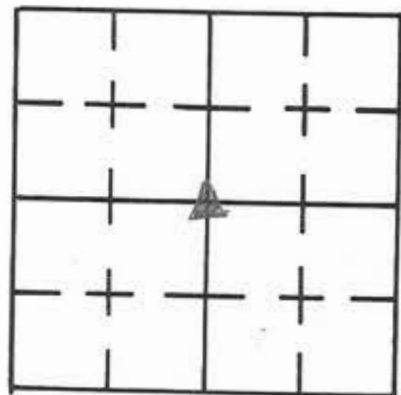
CREW P.C. BARNHART, WHITLOCK

Inst. _____ Rod _____

TYPE of MARKER I. Pin Cond. _____

METHOD of ESTABLISHMENT Stone dug for no stone found.

I. Pin set straight line N-S on fence E-W



REFERENCE	DISTANCE	DESCRIPTION
1	28.54	Nail + bottle cap found in mail box post
2	62.28	set P.K N.E side Pwp
3	25.37	" " " " COR. post
4	27.03	Found Nail + bottle cap in Pwp, S.W side
5	11.45	top (face) of R.R. spike in E. side pwp.

SECTION CORNER RECORD SHELBY COUNTY, INDIANA

15R
(1 of 1)

Sec. 27 T. 13 R. 6

DATE 8 / 14 / 91

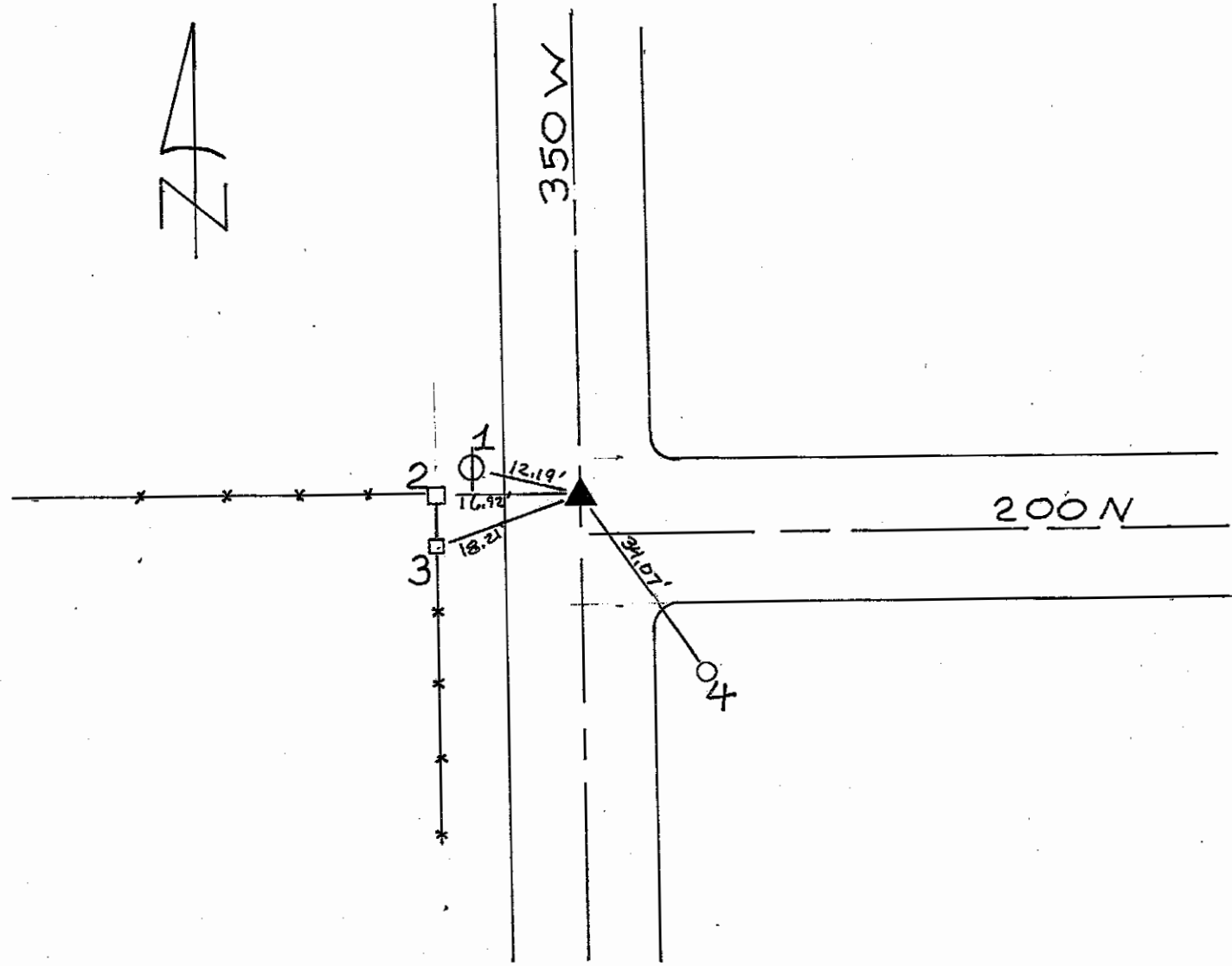
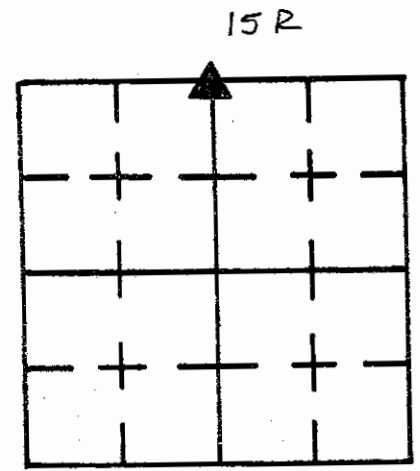
CREW P.C. S. RADEMAKER

Inst. J. POWELL Rod _____

TYPE of MARKER MONUMENT ^{W/ROAD NAIL} Cond. _____

SET MONUMENT W/ROAD NAIL AT SURFACE

METHOD of ESTABLISHMENT FOUND 5/8" REBAR JUST BELOW ASPHALT SET 3' OFFSET TO THE SOUTH & WEST. DUG 3 1/2' x 3 1/2' x 2 1/2' HOLE FOUND NOTHING (TOLD BY J.W. TO RESET REBAR W/ MONUMENT,



REFERENCE	DISTANCE	DESCRIPTION
1	12.19'	PK. 1' UP NE SIDE JUST ABOVE NAIL IN BOTTLECAP ON <small>SHELBY Co REMC PWA # 05 272</small>
2	16.92'	10" WOOD COR POST, PK. NAIL 1 1/2' UP ON NORTH SIDE
3	18.21'	5 1/2" BRACE POST, PK. NAIL 2' UP
4	34.07'	7" COR POST ^{No} FENCE, PK. NAIL WEST SIDE 6" UP & JUST ABOVE NAIL IN BOTTLECAP

GEODETIC INFORMATION

Datum: NAD83 (CORS96)

GPS REF. J. Powell & Miller, H. #199	<p align="center">DISCLAIMER</p> <p>The section corner coordinates annotated hereon have been obtained with RTK GPS methods by personnel of Shelby County Surveyor. No guarantee is made to the correctness or accuracy of these values and they have been provided for recovery and verification purposes only. The Shelby County Surveyor's Office will not be held liable for errors or negligence in part by the surveyor who does not physically determine the location of section lines perform in compliance with Indiana Title 865, Article 1, Rule 12-10 of the Administration Code. These coordinates will have no legal weight of authority unless monument and all its accessories have been obliterated.</p>
DATE: Received 03/06/2014	
BY: Entered C. Droddy	
NORTHING: 1563078.551	
EASTING: 277353.363	

GEODETIC INFORMATION

Datum: NAD83 (CORS96)

GPS REF.	<p align="center">DISCLAIMER</p> <p>The section corner coordinates annotated hereon have been obtained with RTK GPS methods by personnel of Shelby County Surveyor. No guarantee is made to the correctness or accuracy of these values and they have been provided for recovery and verification purposes only. The Shelby County Surveyor's Office will not be held liable for errors or negligence in part by the surveyor who does not physically determine the location of section lines perform in compliance with Indiana Title 865, Article 1, Rule 12-10 of the Administration Code. These coordinates will have no legal weight of authority unless monument and all its accessories have been obliterated.</p>
DATE:	
BY: Entered	
NORTHING:	
EASTING:	

GEODETIC INFORMATION

Datum: NAD83 (CORS96)

GPS REF.	<p align="center">DISCLAIMER</p> <p>The section corner coordinates annotated hereon have been obtained with RTK GPS methods by personnel of Shelby County Surveyor. No guarantee is made to the correctness or accuracy of these values and they have been provided for recovery and verification purposes only. The Shelby County Surveyor's Office will not be held liable for errors or negligence in part by the surveyor who does not physically determine the location of section lines perform in compliance with Indiana Title 865, Article 1, Rule 12-10 of the Administration Code. These coordinates will have no legal weight of authority unless monument and all its accessories have been obliterated.</p>
DATE:	
BY: Entered	
NORTHING:	
EASTING:	

SECTION CORNER RECORD

SHELBY COUNTY, INDIANA

Sec. 27 T. 13 R. 6

DATE 7 / 12 / 91

CREW P.C. S. RADEMAKER

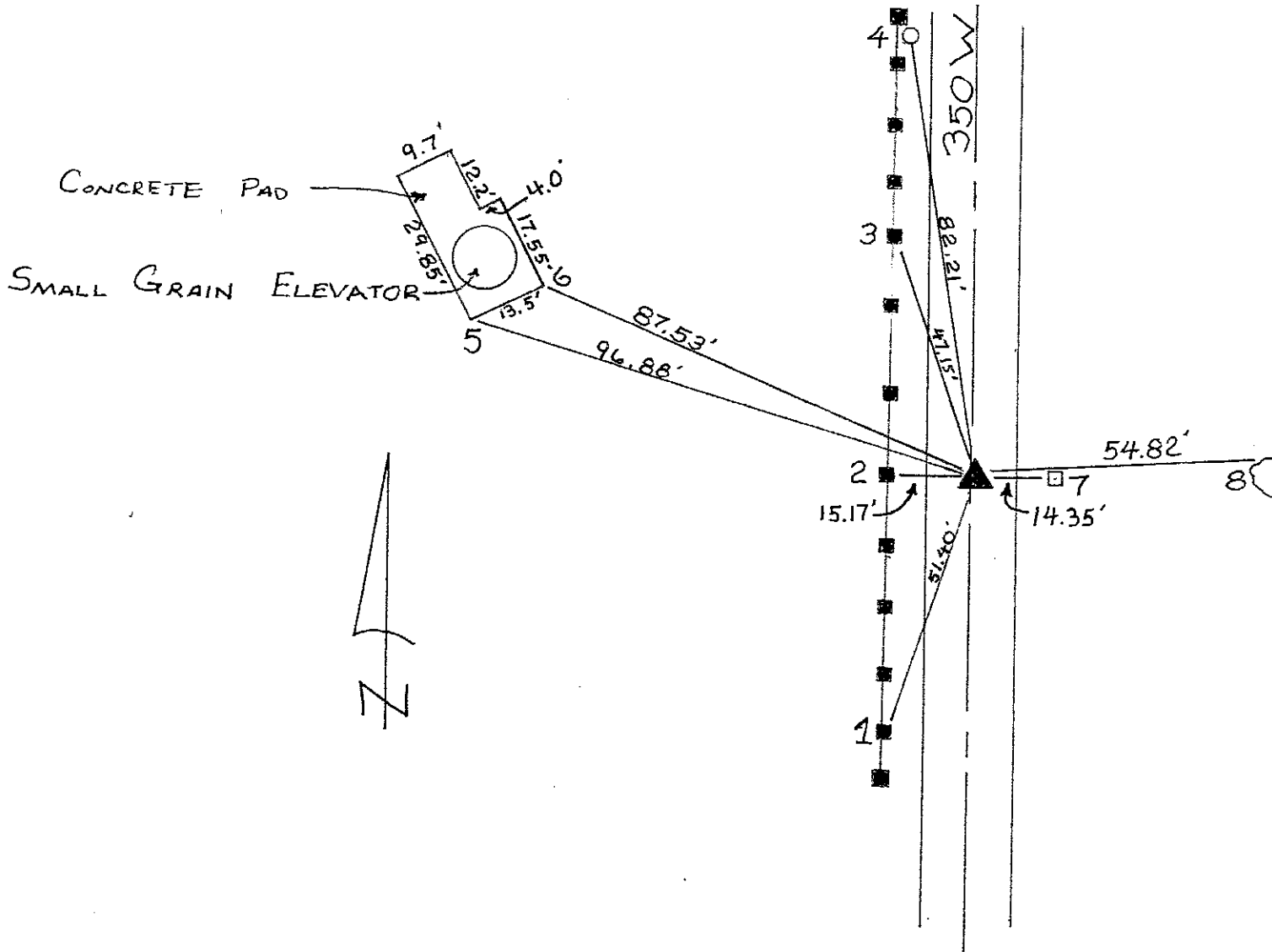
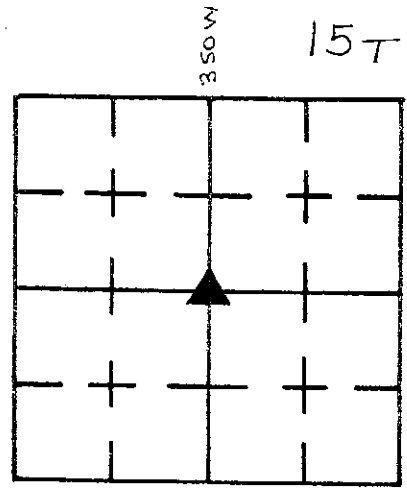
Inst. Rod J. POWELL

TYPE of MARKER STONE FOUND Cond. BROKEN (SEE EXPLANATION ON BACK)

METHOD of ESTABLISHMENT DUG 2.5' x 2.5' HOLE & OF 350 W AND ON LINE WITH CORNER POST ON EAST SIDE OF ROAD. FOUND STONE 6" BELOW SURFACE.

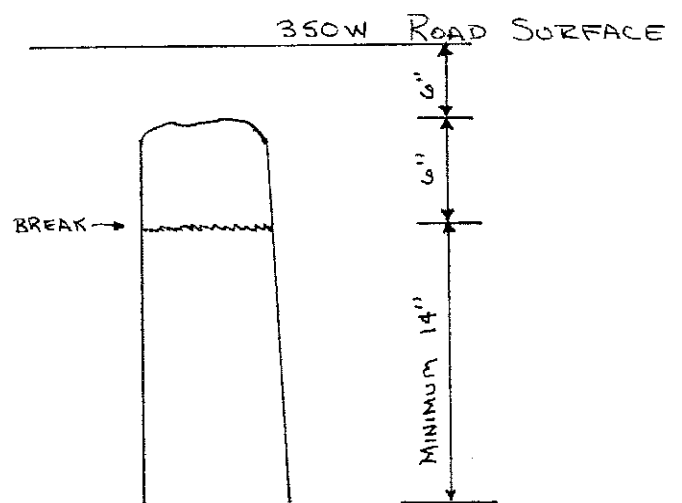
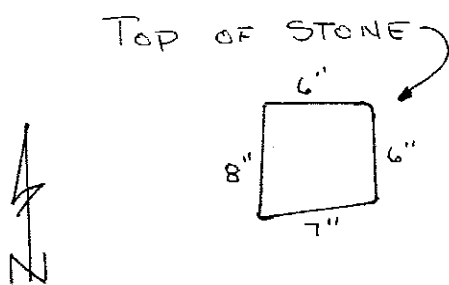
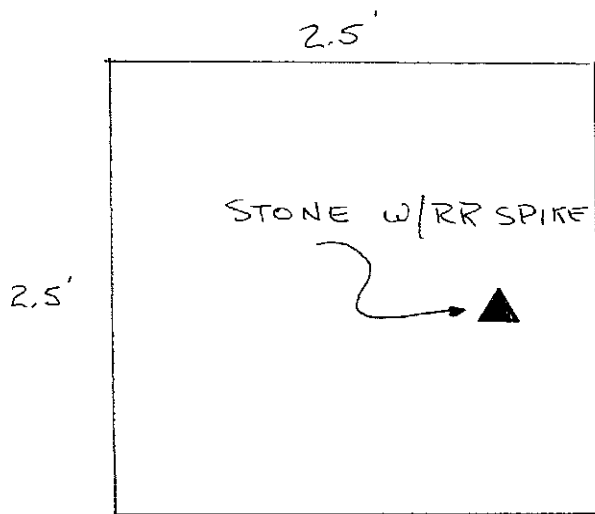
(CONT'D ON BACK)

15T
(2 of 3)



REFERENCE	DISTANCE	DESCRIPTION
1	51.40'	PK NAIL 1" UP EAST SIDE BRACE POST
2	15.17'	PK NAIL 10" UP EAST SIDE FENCE POST
3	47.15'	PK NAIL 8" UP EAST SIDE FENCE POST
4	82.21'	PK NAIL 8" UP EAST SIDE SHELBY CO. REMC PWP# 05281
5	96.88'	SW MOST CORNER CONCRETE PAD (CURRENTLY HAS SMALL GRAIN ELEVATOR)
6	87.53'	SE MOST CORNER CONCRETE PAD (" " " " ")
7	14.35'	PK NAIL 6" UP SOUTH SIDE 10" ROUND CORNER POST
8	54.82'	PK NAIL 8" UP NORTH SIDE 16" DIA. BLK WALNUT TREE
		STRADDLES: PK SET 2.0' NORTH
		PK SET 2.0' EAST

TOP OF STONE MEASURES 6" X 6" X 7" X 8" (SEE DRAWING). 6" BELOW TOP OF STONE IT IS BROKE IN TWO. WE DUG DOWN ANOTHER 14" BELOW BREAK AND DID NOT COME TO THE BOTTOM OF THE STONE. SINCE THE LARGER PART OF THE STONE IS WELL SET WE DID NOT REPLACE IT WITH A MONUMENT. WE SET THE TOP PART OF THE STONE BACK ON TOP AND BURIED THE STONE. SET RR SPIKES ADJACENT TO STONE ON N-S-E-W SIDES, 1" BELOW TOP OF STONE. FROM 2' OFFSETS ON NORTH AND EAST ~~SET IMMEDIATELY~~ SET IMMEDIATELY ON FINDING THE STONE, SET RR SPIKE AT SURFACE OVER CENTER OF STONE.



SECTION CORNER RECORD

SHELBY COUNTY, INDIANA

15V
(1 of 2)

15V

15V

Sec. 34 T. 13 R. 6

DATE 8/31/91

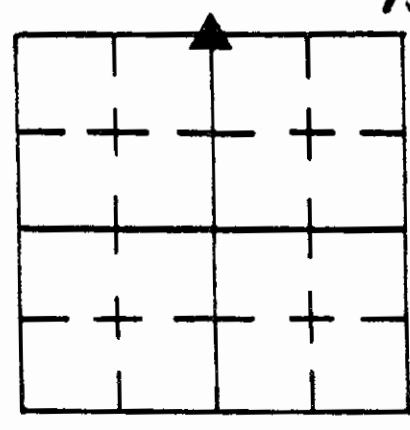
CREW P.C. J. POWELL

Inst. A. BRUCH Rod _____

TYPE of MARKER MONUMENT/RR SPIKE Cond. GOOD

METHOD of ESTABLISHMENT FOUND IRON PIN, SET 3.0' OFF SET'S NORTHWEST

RESET MONUMENT BELOW SURFACE W/ RR SPIKE @ SURFACE.

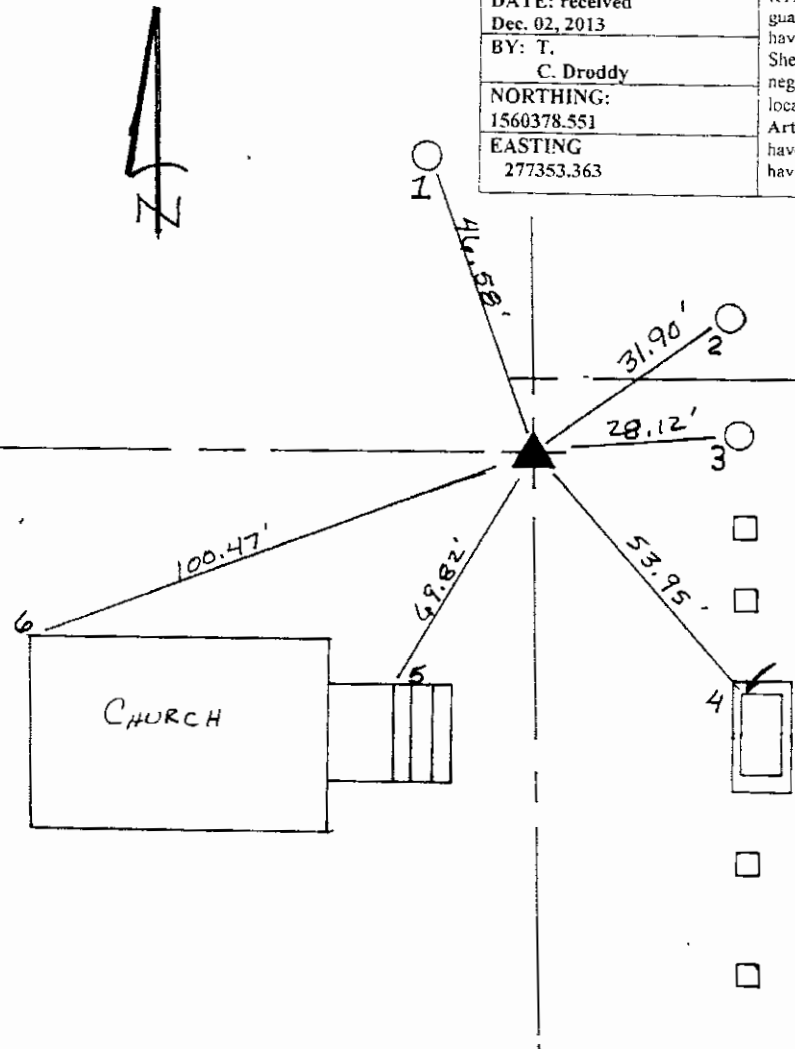


GEODETIC INFORMATION

Datum: NAD83 (CORS96)

GPS REF. J. Powell
15V
DATE: received Dec. 02, 2013
BY: T. C. Droddy
NORTHING: 1560378.551
EASTING 277353.363

DISCLAIMER
The section corner coordinates annotated hereon have been obtained with RTK GPS methods by personnel of Shelby County Surveyor. No guarantee is made to the correctness or accuracy of these values and they have been provided for recovery and verification purposes only. The Shelby County Surveyor's Office will not be held liable for errors or negligence in part by the surveyor who does not physically determine the location of section lines perform in compliance with Indiana Title 865, Article 1, Rule 12-10 of the Administration Code. These coordinates will have no legal weight of authority unless monument and all its accessories have been obliterated.



REFERENCE	DISTANCE	DESCRIPTION
1	44.58'	NAIL/BOTTLE CAP, EAST SIDE PWP #05191 REMC
2	31.90'	P.K. NAIL SOUTH EAST SIDE PWP #05190 REMC
3	28.12'	NAIL/BOTTLE CAP NORTH SIDE PWA #05189 REMC.
4	53.95'	NORTH WEST COR 3' UP FRANCIS HEAD STONE
5	69.82'	NORTH EAST COR TOP STEP
6	100.47'	NORTH WEST COR OF CHURCH FOUNDATION
STRADLE	3.0'	P.K. NAIL NORTH.
STRADLE	3.0'	P.K. NAIL WEST.

AROUND 1970 SHELBY COUNTY SURVEYOR, JOHN WHITLOCK ESTABLISHED THE CENTER CORNER FOR SEC. 34, T13N, R6E AS SHOWN ON AN UNDATED TIE SHEET IN THE FILES OF THE SHELBY COUNTY SURVEYOR.

IN MARCH OF 2014 THIS CORNER MARKED WITH A RAILROAD SPIKE WITH ONE REMAINING TIG TO A PK NAIL IN A 604 POLE WAS RECOVERED BY THE SHELBY COUNTY SURVEYOR'S OFFICE.

RECENT SURVEYS BY STEPHEN KUHN R.L.S., JEFFERLY POWELL R.L.S., AND TAYLOR SUMNERFORD, SHELBY COUNTY SURVEYOR HAVE FOUND A PK NAIL PLACED BY STEPHEN KUHN AT A DISTANCE 12.77 FEET SOUTH AND 0.86 FEET EAST OF THE WHITLOCK POSITION MORE CLEARLY AGREES WITH NEARBY MONUMENTS AND LAND LINES AS DEFINED BY EXISTING FENCES. FURTHERMORE COMPUTATIONS BY JEFFERLY POWELL SHOW THE KUHN PK NAIL FALLS MORE CLOSELY WITH A BEARING-BEARING INTERSECTION OF THE FOUR 1/4 CORNERS OF SEC. 34.

336.5
323.5



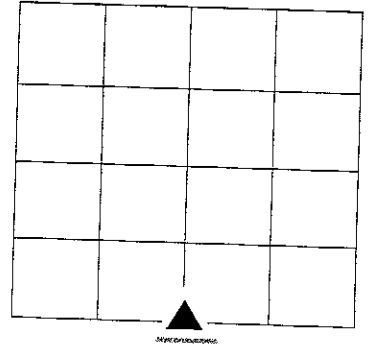
I, TAYLOR SUMNERFORD JR, SHELBY COUNTY SURVEYOR HAS THEREFORE ON MARCH 14, 2014 PLACED A SHELBY COUNTY SURVEY MONUMENT AT THE LOCATION OF THE P.K. NAIL BY STEPHEN KUHN AND WHICH THAT THE ABOVE BE ENTERED INTO THE RECORDS OF THE OFFICE OF SHELBY COUNTY SURVEYOR.

51510

SECTION CORNER RECORD
SHELBY COUNTY, INDIANA
S. 34 T. 13N R. 6E

Ref. No. 15Z

DATE: received Dec. 02, 2013
CREW: J. Powell
OLD RECORD REF:
MARKER TYPE: Found Railroad Spike



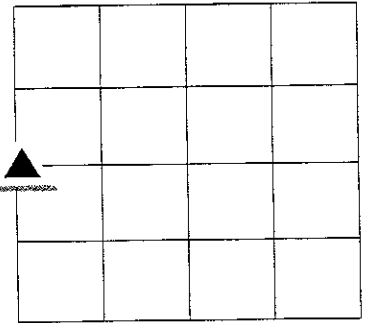
GEODETIC INFORMATION
Datum: NAD83 (CORS96)

GPS REF. J. Powell 15Z	<p align="center">DISCLAIMER</p> <p>The section corner coordinates annotated hereon have been obtained with RTK GPS methods by personnel of Shelby County Surveyor. No guarantee is made to the correctness or accuracy of these values and they have been provided for recovery and verification purposes only. The Shelby County Surveyor's Office will not be held liable for errors or negligence in part by the surveyor who does not physically determine the location of section lines perform in compliance with Indiana Title 865, Article 1, Rule 12-10 of the Administration Code. These coordinates will have no legal weight of authority unless monument and all its accessories have been obliterated.</p>
DATE: received Dec. 02, 2013	
BY: Entered C. Drodgy	
NORTHING: 1557711.277	
EASTING: 277428.424	

SECTION CORNER RECORD
SHELBY COUNTY, INDIANA
S. 2 T.13N R. 6E

17C Ref. No.

DATE: 01/13/2014
CREW: T. Sumerford; C. Droddy
OLD RECORD REF:
MARKER TYPE: 5/8 Rebar



Rebar located East side of corner post in tree line



Drawing Not To Scale

Last Entered or Corrected:

REF #	DISTANCE	DESCRIPTION

GEODETIC INFORMATION
Datum: NAD83 (CORS96)

GPS REF. Winton Calculated DATE: 08/28/2013 BY: T. Sumerford C. Droddy NORTHING: 1587279.57 EASTING: 279652.80	DISCLAIMER The section corner coordinates annotated hereon have been obtained with RTK GPS methods by personnel of Shelby County Surveyor. No guarantee is made to the correctness or accuracy of these values and they have been provided for recovery and verification purposes only. The Shelby County Surveyor's Office will not be held liable for errors or negligence in part by the surveyor who does not physically determine the location of section lines perform in compliance with Indiana Title 865, Article 1, Rule 12-10 of the Administration Code. These coordinates will have no legal weight of authority unless monument and all its accessories have been obliterated.
--	---

SHELBY COUNTY, INDIANA
Sec. 2 T. 13 R. 6

BRANDYWHINE TOWNSHIP

DATE:
CREW:
OLD RECORD REF:
MARKER TYPE:

▲ Ref. No.

Method of Establishment
CALCULATED POSITIONS BASED ON
LOCATIONS OF POINTS 80 RODS EAST
AND 160 RODS EAST



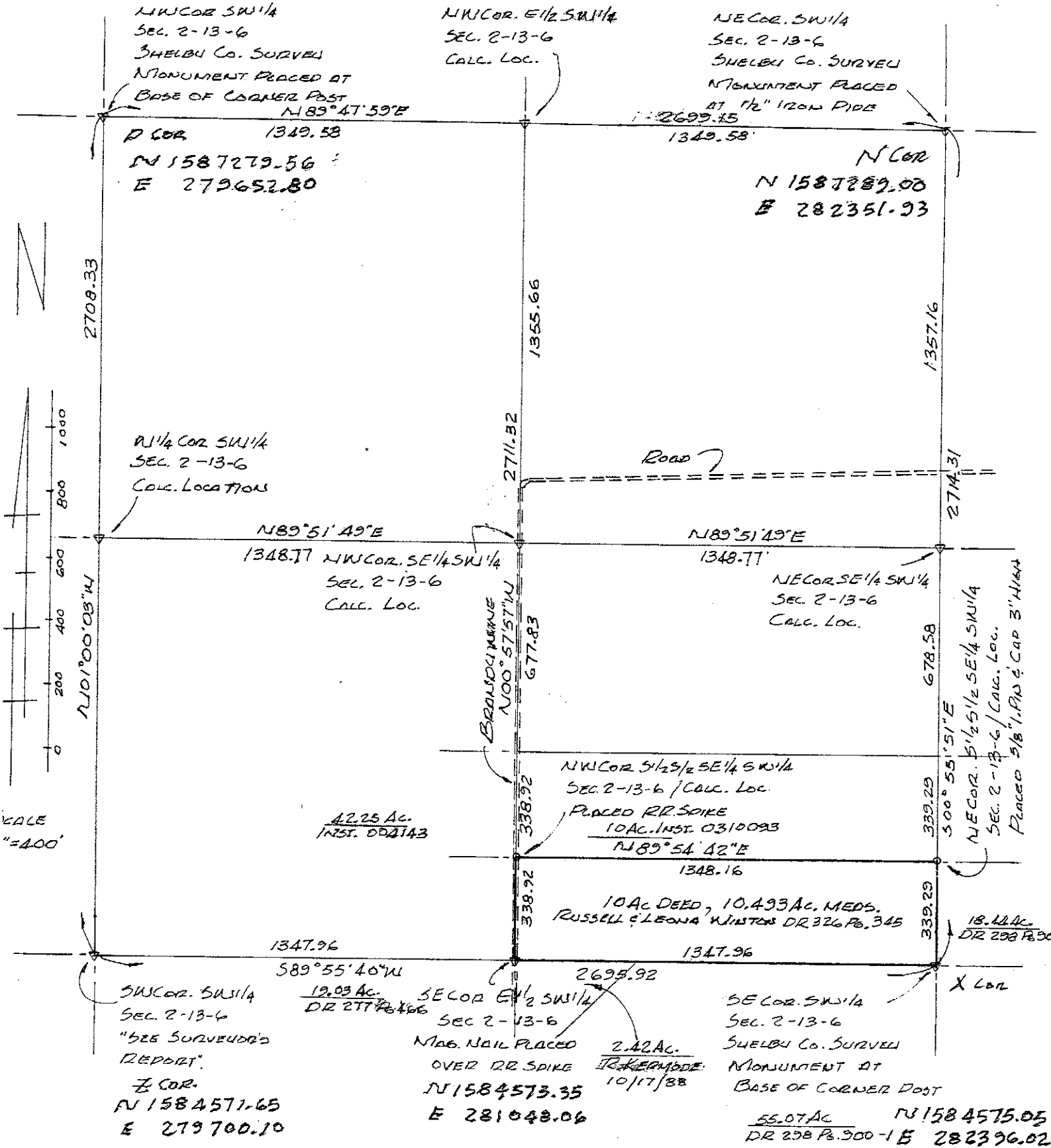
Drawing Not To Scale

REF #	DISTANCE	DESCRIPTION
		ELEVATION 784.52'

GEODETIC INFORMATION
Datum: NAD83 (CORS96)

GPS REF. 503	<p>DISCLAIMER The section corner coordinates annotated hereon have been obtained with RTK GPS methods by personnel of Shelby County Surveyor. No guarantee is made to the correctness or accuracy of these values and they have been provided for recovery and verification purposes only. The Shelby County Surveyor's Office will not be held liable for errors or negligence in part by the surveyor who does not physically determine the location of section lines perform in compliance with Indiana Title 865, Article 1, Rule 12-10 of the Administration Code. These coordinates will have no legal weight of authority unless monument and all its accessories have been obliterated.</p>
DATE: 9/17/2013	
BY: SUMERFORD-DRODDY	
NORTHING: 1584571.65	
EASTING: 279700.10	

PLAT OF THE SOUTH HALF OF THE SOUTH HALF OF THE SOUTHEAST QUARTER OF THE SOUTHWEST QUARTER OF SECTION 2, TOWNSHIP 13 NORTH, RANGE 6 EAST, BRANDYwine TOWNSHIP, SHELBY Co., INDIANA.



W. Taylor Sumnerford, Jr.
 W. TAYLOR SUMNERFORD, JR.
 LIC. LAND SURVEYOR # 11242
 FIELD WORK COMPLETED
 SEPTEMBER 17, 2013.





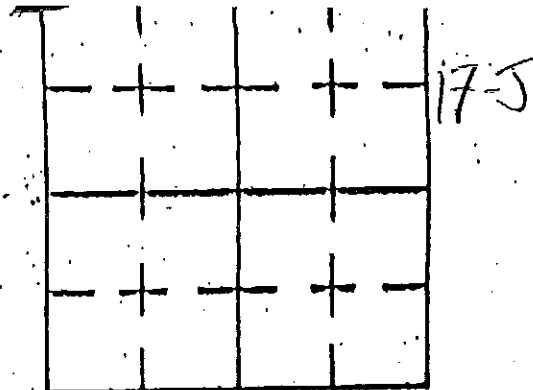
**2-13-6 Brandywine Township
SE Corner**



*Shelbyville-Shelby County
Geographic Information System
25 W Polk St. Room 104
Shelbyville, Indiana 46176*

SECTION CORNER RECORD
SHELBY COUNTY, INDIANA

17J
(1 of 4)



Sec. 14 T. 13 R. 6

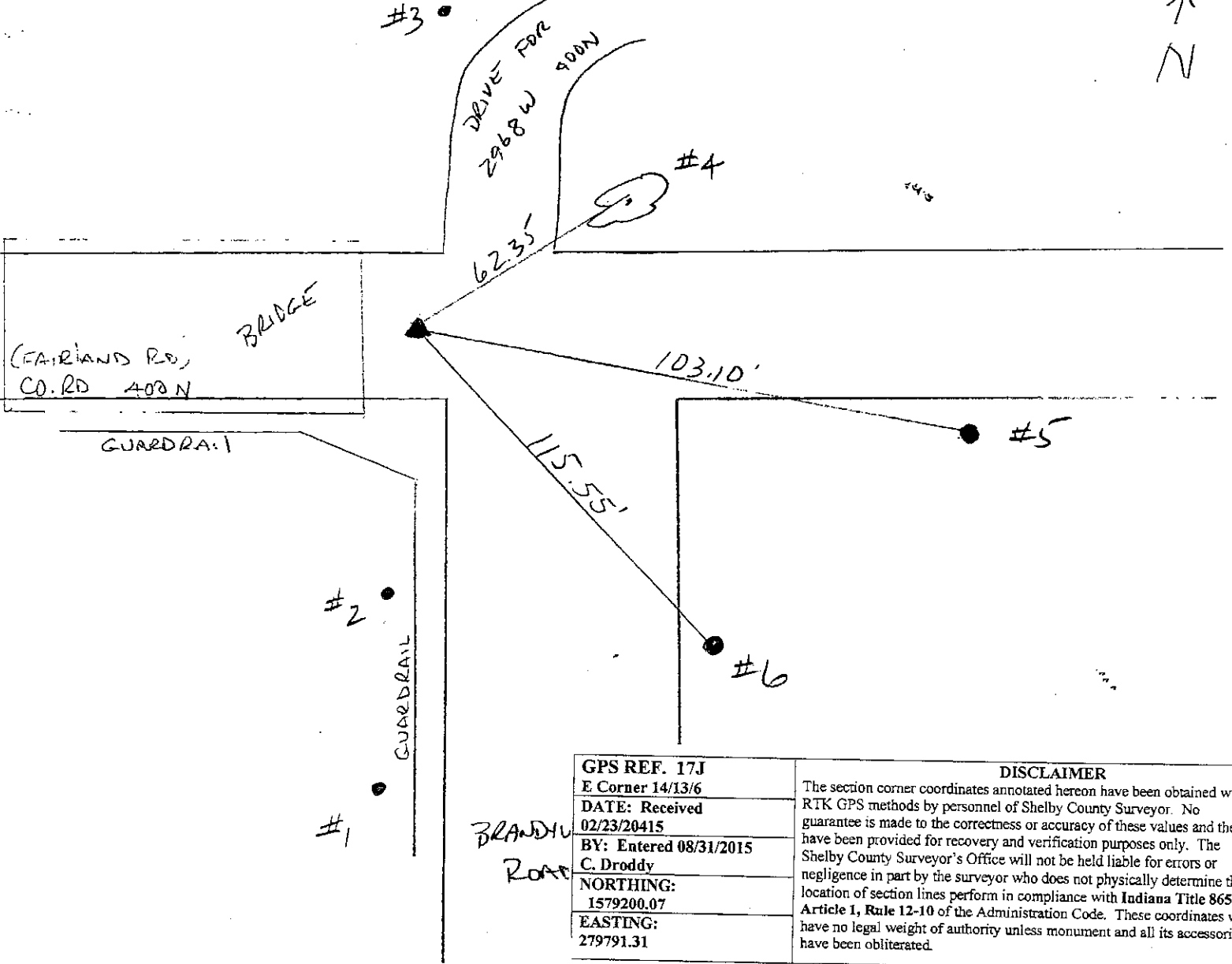
DATE 12/31/02

CREW P.C. TOMY SIZES

Inst. _____ Rod _____

TYPE of MARKER BRASS PLUG IN CONC Cond. _____

METHOD of ESTABLISHMENT POINT ESTABLISHED DURING RECONSTRUCTION OF CO RD 400N



GPS REF. 17J	DISCLAIMER The section corner coordinates annotated hereon have been obtained with RTK GPS methods by personnel of Shelby County Surveyor. No guarantee is made to the correctness or accuracy of these values and they have been provided for recovery and verification purposes only. The Shelby County Surveyor's Office will not be held liable for errors or negligence in part by the surveyor who does not physically determine the location of section lines perform in compliance with Indiana Title 865, Article 1, Rule 12-10 of the Administration Code. These coordinates will have no legal weight of authority unless monument and all its accessories have been obliterated.
E Corner 14/13/6	
DATE: Received 02/23/20415	
BY: Entered 08/31/2015	
C. Drodgy	
NORTHING: 1579200.07	
EASTING: 279791.31	

REFERENCE	DISTANCE	DESCRIPTION
1	180.36'	IRON PIN
2	100.83'	IRON PIN
3	174.31'	IRON PIN
4	62.35'	24" TREE (PK 15" UP WEST SIDE)
5	103.10'	RUSH/SHELBY POLE 48861 (PK NAIL NORTH SIDE)
6	115.55'	RUSH/SHELBY POLE 48860 (PK NAIL 24" UP WEST SIDE)

SECTION CORNER RECORD

SHELBY COUNTY, INDIANA

Sec. 15 T. 13 N. R. 6 E.

DATE 1/1

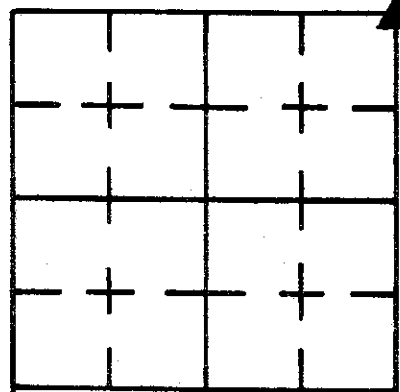
CREW P.C. WHITLOCK

Inst. _____ Rod _____

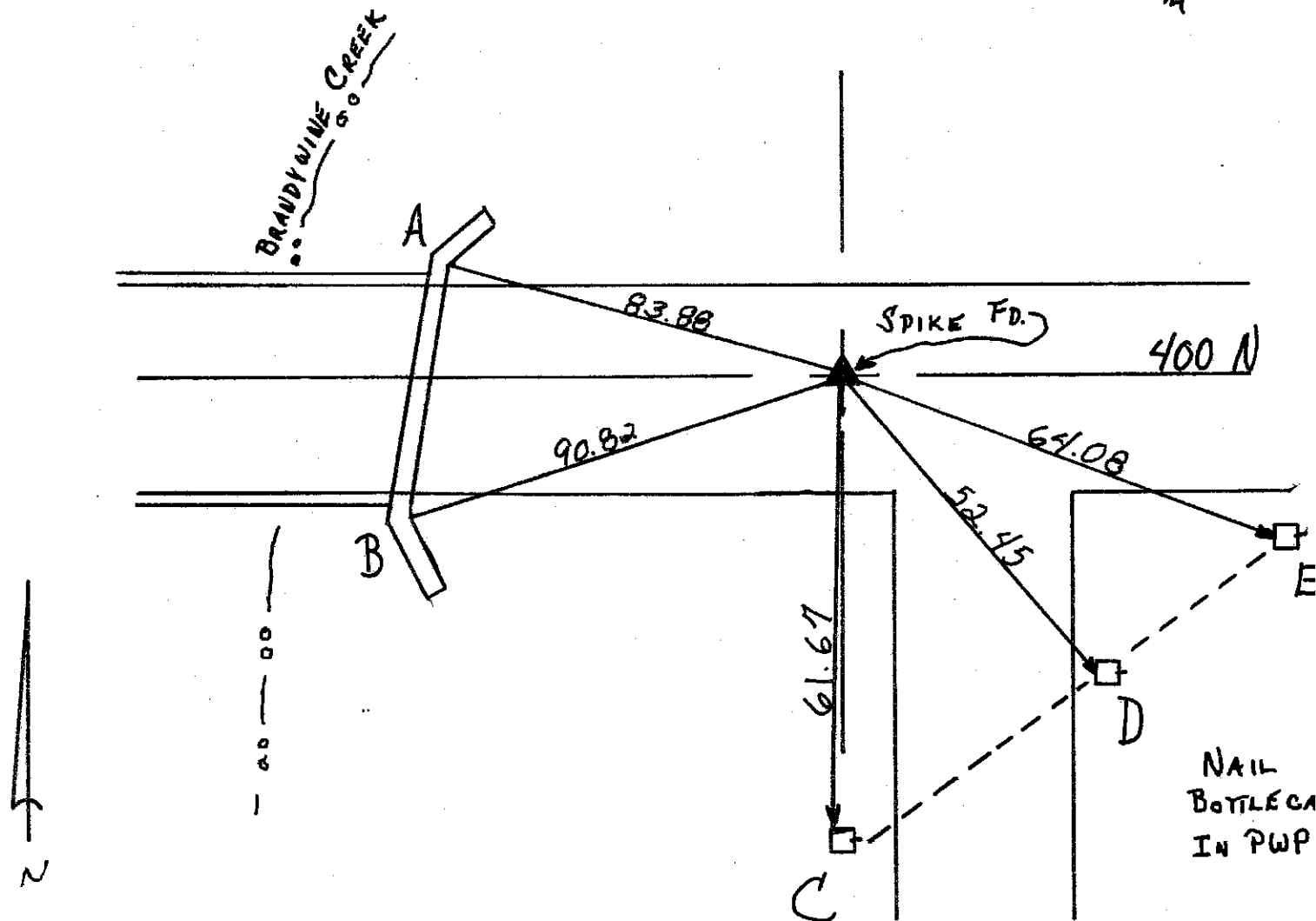
TYPE of MARKER SPIKE Cond. _____

METHOD of ESTABLISHMENT _____

17J
(2 of 4)



NE. COR. NE. 1/4



REFERENCE	DISTANCE	DESCRIPTION
A	83.88	N CORNER OF BRIDGE
B	90.82	S. CORNER OF BRIDGE
C	61.67	NAIL IN BOTTLECAP PWP
D	52.45	NAIL IN BOTTLECAP PWP
E	64.08	NAIL IN BOTTLECAP IN PWP

SHELBY COUNTY, INDIANA
Sec. 13 T. 13 R. 6

DATE:
CREW:
OLD RECORD REF:
MARKER TYPE: IRON PIN

▲ Ref. No.

Method of Establishment

Empty box for Method of Establishment



Drawing Not To Scale

REF #	DISTANCE	DESCRIPTION
		ELEVATION 770.54'

GEODETTIC INFORMATION

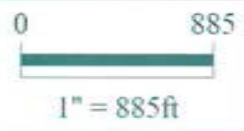
Datum: NAD83 (CORS96)

GPS REF. 86	<p>DISCLAIMER</p> <p>The section corner coordinates annotated hercon have been obtained with RTK GPS methods by personnel of Shelby County Surveyor. No guarantee is made to the correctness or accuracy of these values and they have been provided for recovery and verification purposes only. The Shelby County Surveyor's Office will not be held liable for errors or negligence in part by the surveyor who does not physically determine the location of section lines perform in compliance with Indiana Title 865, Article 1, Rule 12-10 of the Administration Code. These coordinates will have no legal weight of authority unless monument and all its accessories have been obliterated.</p>
DATE: Nov. 14, 2016	
BY: JEFF POWELL	
NORTHING: * 1579200.97	
EASTING: * 279791.31	

* PRESENT RECORDS



15-13-6 Brandywine Twp. Ne Cor of
NE 1/4


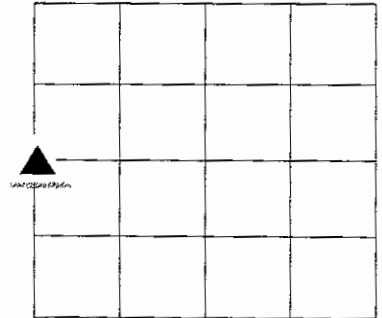


*Shelbyville-Shelby County
Geographic Information System
25 W. Polk St.
Shelbyville, Indiana 46176*

SECTION CORNER RECORD
SHELBY COUNTY, INDIANA
S. 14 T. 13N R. 6 E

17L Ref. No.

DATE: 08/31/2015
CREW:
OLD RECORD REF:
MARKER TYPE:



REF #	DISTANCE	DESCRIPTION

GEODETIC INFORMATION

Datum: NAD83 (CORS96)

GPS REF. 17L	<p align="center">DISCLAIMER</p> <p>The section corner coordinates annotated hereon have been obtained with RTK GPS methods by personnel of Shelby County Surveyor. No guarantee is made to the correctness or accuracy of these values and they have been provided for recovery and verification purposes only. The Shelby County Surveyor's Office will not be held liable for errors or negligence in part by the surveyor who does not physically determine the location of section lines perform in compliance with Indiana Title 865, Article 1, Rule 12-10 of the Administration Code. These coordinates will have no legal weight of authority unless monument and all its accessories have been obliterated.</p>
P Corner 14/13/6	
DATE: 02/23/2015	
ENTERED BY: 08/31/2015 C. Droddy	
NORTHING: 1576510.42	
EASTING: 279834.81	

SHELBY COUNTY, INDIANA
Sec. 15 T. 13 R. 6

DATE:
CREW:
OLD RECORD REF:
MARKER TYPE: *SHELBY COUNTY MONUMENT*

▲ Ref. No.

Method of Establishment



Drawing Not To Scale

REF #	DISTANCE	DESCRIPTION
		<i>ELEVATION 776.61</i>

GEODETTIC INFORMATION


Datum: NAD83 (CORS96)

GPS REF. <i>85</i>	<p>DISCLAIMER</p> <p>The section corner coordinates annotated hereon have been obtained with RTK GPS methods by personnel of Shelby County Surveyor. No guarantee is made to the correctness or accuracy of these values and they have been provided for recovery and verification purposes only. The Shelby County Surveyor's Office will not be held liable for errors or negligence in part by the surveyor who does not physically determine the location of section lines perform in compliance with Indiana Title 865, Article 1, Rule 12-10 of the Administration Code. These coordinates will have no legal weight of authority unless monument and all its accessories have been obliterated.</p>
DATE: <i>NOV. 14, 2016</i>	
BY: <i>JEFF POWELL</i>	
NORTHING: <i>* 1576510.42</i>	
EASTING: <i>* 279834.81</i>	

* *PRESENT RECORDS*



15-13-6 Brandywine Twp. SE Cor
NE 1/4 & NE Cor SE 1/4



*Shelbyville-Shelby County
Geographic Information System
25 W. Polk St.
Shelbyville, Indiana 46176*

SECTION CORNER RECORD

SHELBY COUNTY, INDIANA

17N
(1 of 3)

17N

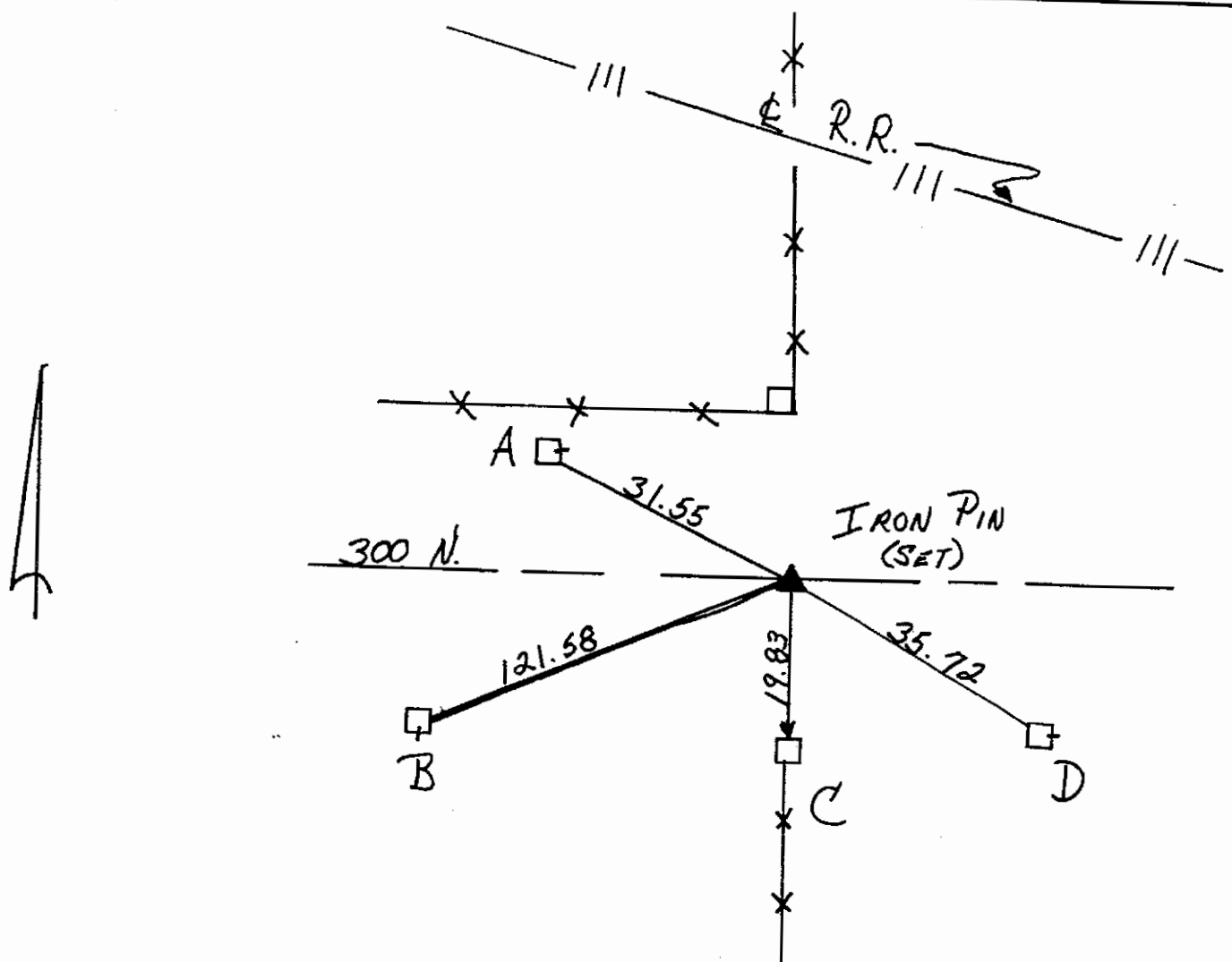
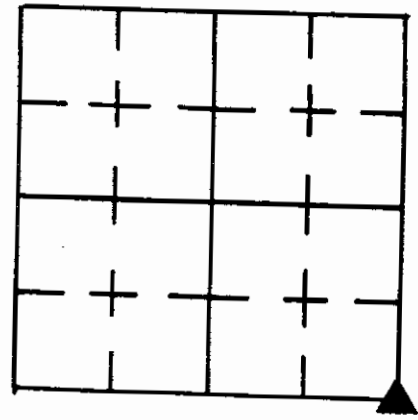
Sec. 15 T. 13 N. R. 6 E.

DATE 1/1
 REW P.C. WHITLOCK

Dist. _____ Rod _____

TYPE of MARKER IRON PIN Cond. _____

METHOD of ESTABLISHMENT _____



REFERENCE	DISTANCE	DESCRIPTION
A	31.55	NAIL IN BOTTLECAP IN PWP
B	121.58	NAIL IN BOTTLECAP IN PWP
C	19.83	NAIL IN BOTTLECAP IN PWP
D	35.72	NAIL IN BOTTLECAP IN PWP

GEODETIC INFORMATION
 Datum: NAD83 (CORS96)

GPS REF. 17N
 Z Corner 14/13/6
 DATE: Received 07/23/2015
 BY: Entered 08/31/2015
 C. Drodgy
 NORTHING:
 1573827.91
 EASTING:
 279872.78

DISCLAIMER
 The section corner coordinates annotated hereon have been obtained with RTK GPS methods by personnel of Shelby County Surveyor. No guarantee is made to the correctness or accuracy of these values and they have been provided for recovery and verification purposes only. The Shelby County Surveyor's Office will not be held liable for errors or negligence in part by the surveyor who does not physically determine the location of section lines perform in compliance with Indiana Title 865, Article 1, Rule 12-10 of the Administration Code. These coordinates have no legal weight of authority unless monument and all its accessories have been obliterated.

SHELBY COUNTY, INDIANA
Sec. 15 T. 13 R. 6

DATE:
CREW:
OLD RECORD REF:
MARKER TYPE: *5/8" REBAR*

▲ Ref. No.

Method of Establishment



Drawing Not To Scale

REF #	DISTANCE	DESCRIPTION
		<i>ELEVATION 769.00'</i>

GEODETTIC INFORMATION
Datum: NAD83 (CORS96)


GPS REF. <i>84</i>	<p align="center">DISCLAIMER</p> <p>The section corner coordinates annotated hereon have been obtained with RTK GPS methods by personnel of Shelby County Surveyor. No guarantee is made to the correctness or accuracy of these values and they have been provided for recovery and verification purposes only. The Shelby County Surveyor's Office will not be held liable for errors or negligence in part by the surveyor who does not physically determine the location of section lines perform in compliance with Indiana Title 865, Article 1, Rule 12-10 of the Administration Code. These coordinates will have no legal weight of authority unless monument and all its accessories have been obliterated.</p>
DATE: <i>Nov. 14, 2016</i>	
BY: <i>JEFF POWELL</i>	
NORTHING: <i>1573827.712</i>	
EASTING: <i>279872.788</i>	

17N
(3 of 3)

17N



15-13-6 Brandywine Twp. SE Cor
SE 1/4

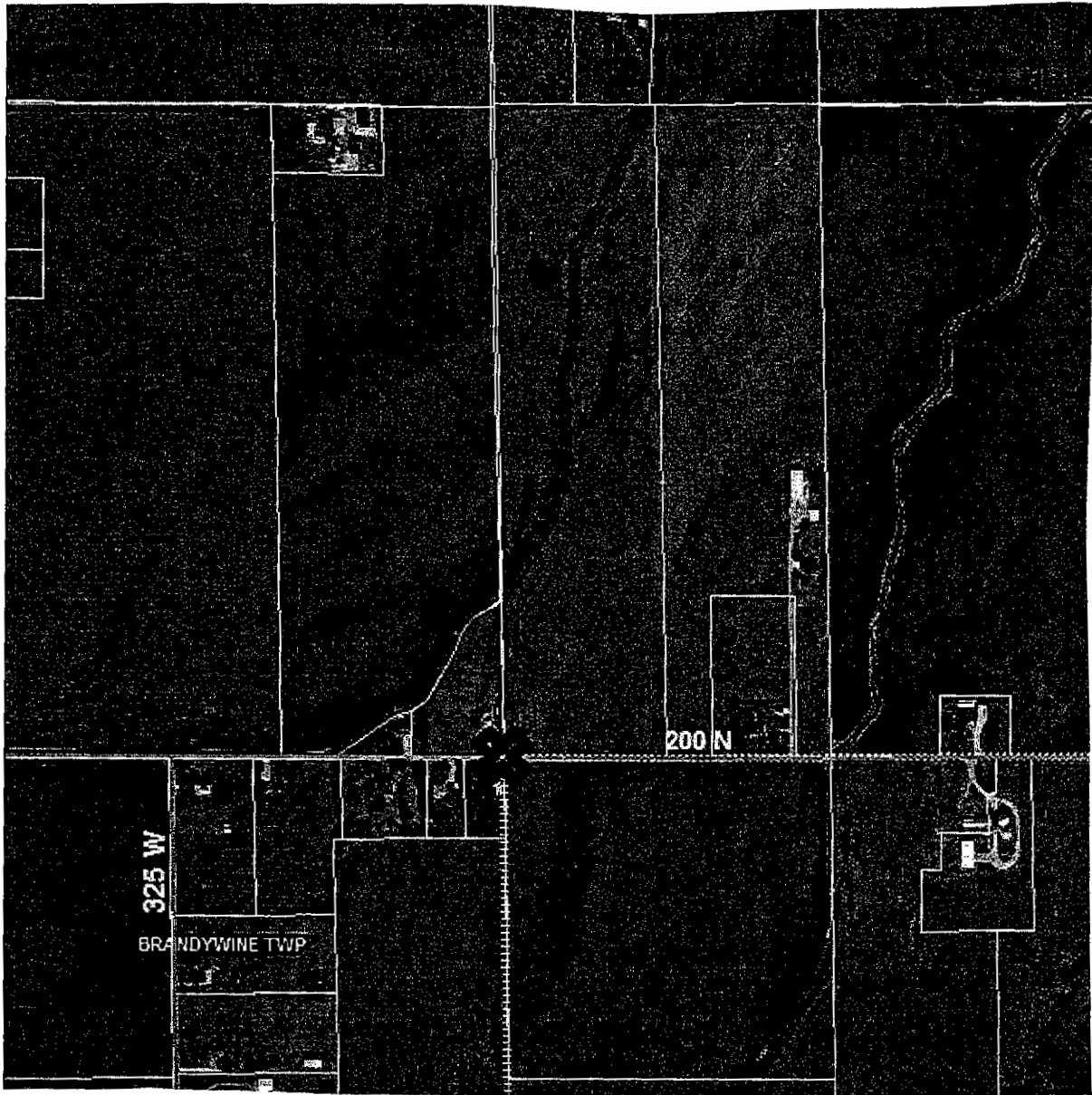
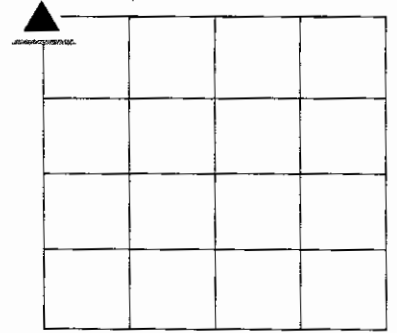



*Shelbyville-Shelby County
Geographic Information System
25 W. Polk St.
Shelbyville, Indiana 46176*

SECTION CORNER RECORD
SHELBY COUNTY, INDIANA
S. 26 T. 13N R. 6E

17R Ref. No.

DATE: 10/27/2014
CREW: T. Sumerford
OLD RECORD REF:
MARKER TYPE: Mag Nail



Datum: NAD83 (CORS96)

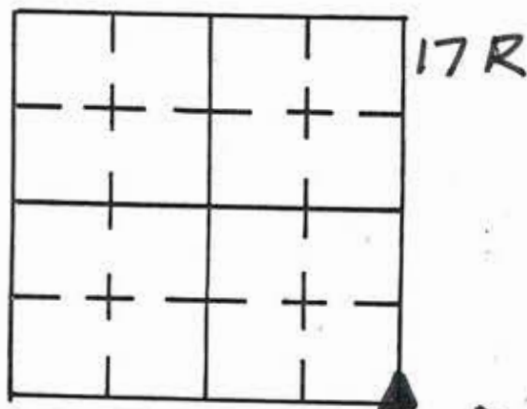
GPS REF. Kerht	<p align="center">DISCLAIMER</p> <p>The section corner coordinates annotated hereon have been obtained with RTK GPS methods by personnel of Shelby County Surveyor. No guarantee is made to the correctness or accuracy of these values and they have been provided for recovery and verification purposes only. The Shelby County Surveyor's Office will not be held liable for errors or negligence in part by the surveyor who does not physically determine the location of section lines perform in compliance with Indiana Title 865, Article 1, Rule 12-10 of the Administration Code. These coordinates will have no legal weight of authority unless monument and all its accessories have been obliterated.</p>
DATE 10/27/2014:	
BY: T. Sumerford	
NORTHING: 1568459.80	
EASTING: 279970.94	

SECTION CORNER RECORD

SHELBY COUNTY, INDIANA

Sec. 22 T. 13 R. 6

17R
(2 of 2)



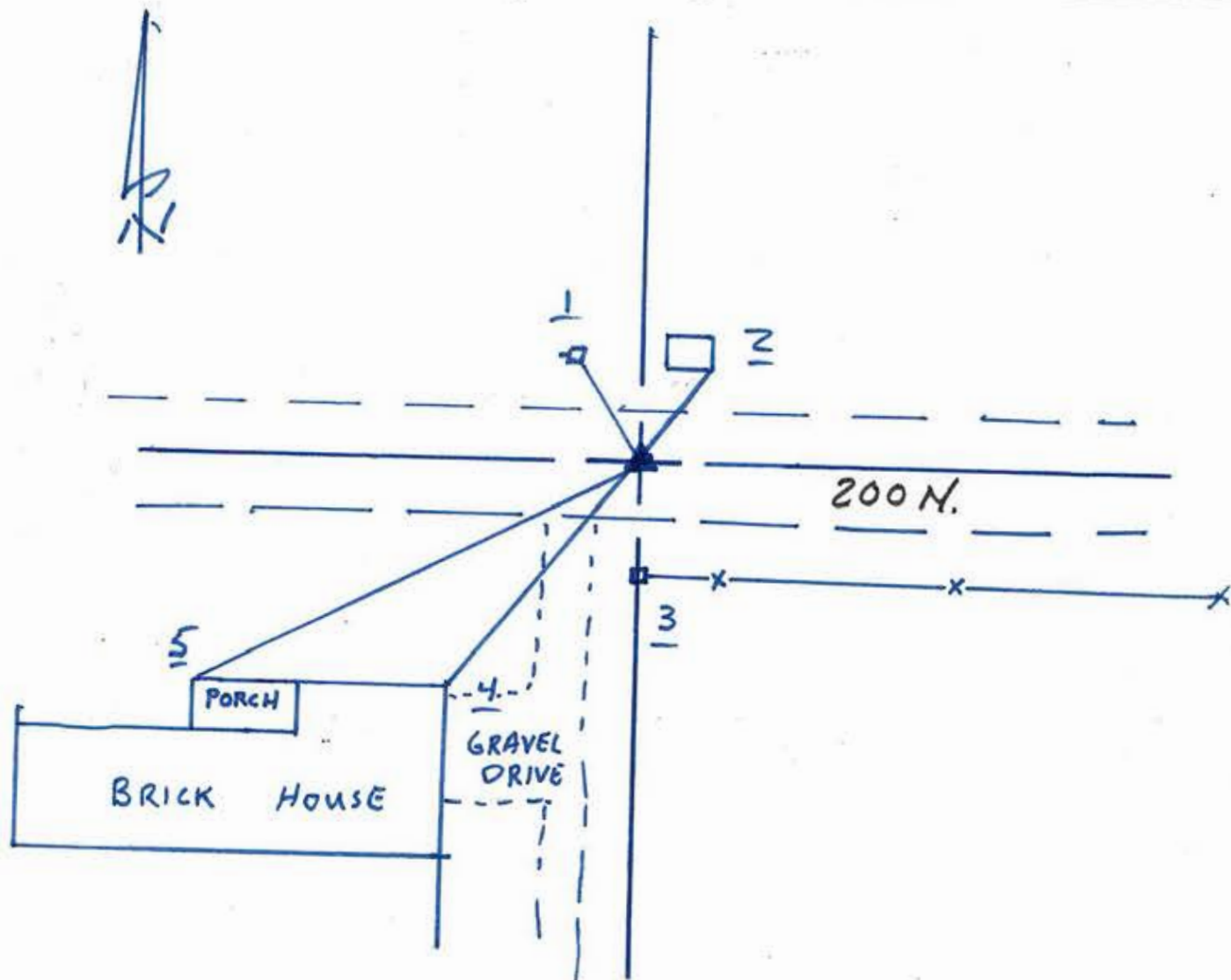
DATE 9/24/82

CREW P.C. BARNHART

Inst. WALL Rod _____

TYPE of MARKER STONE Cond. GOOD 6" below surface

METHOD of ESTABLISHMENT FOUND. Placed X on high point. Put R.R. Spike @ surface

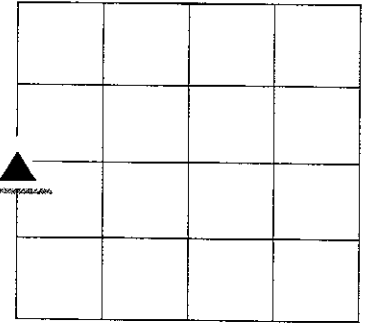


REFERENCE	DISTANCE	DESCRIPTION
1	20.00	P.K. NAIL IN Pwp. #018106
2	17.97	S.E. COR. conc. pad for telephone box
3	15.34	SE P.K. nail W. SIDE cor. post
4	110.34	N.E. COR. of garage
5	141.28	N.W. " " Porch

SECTION CORNER RECORD
SHELBY COUNTY, INDIANA
S. 26 T. 13n R. 6E

17T Ref. No.

DATE: 108/27/2014
CREW: t. sUMERFORD
OLD RECORD REF:
MARKER TYPE: Co. Monu



1.5' S. of Fence



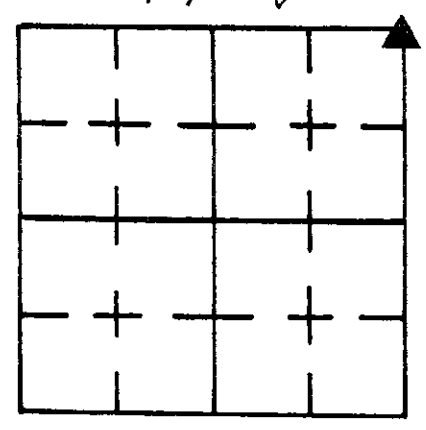
GEODETIC INFORMATION
Datum: NAD83 (CORS96)

GPS REF. Kerht	DISCLAIMER The section corner coordinates annotated hereon have been obtained with RTK GPS methods by personnel of Shelby County Surveyor. No guarantee is made to the correctness or accuracy of these values and they have been provided for recovery and verification purposes only. The Shelby County Surveyor's Office will not be held liable for errors or negligence in part by the surveyor who does not physically determine the location of section lines perform in compliance with Indiana Title 865, Article 1, Rule 12-10 of the Administration Code. These coordinates will have no legal weight of authority unless monument and all its accessories have been obliterated.
DATE: 10/27/2014	
BY: T. Sumerford	
NORTHING: 1565773.13	
EASTING: 280008.11	

SECTION CORNER RECORD
SHELBY COUNTY, INDIANA

17V

17V
(1 of 1)



C. 34 T. 13 R. 6

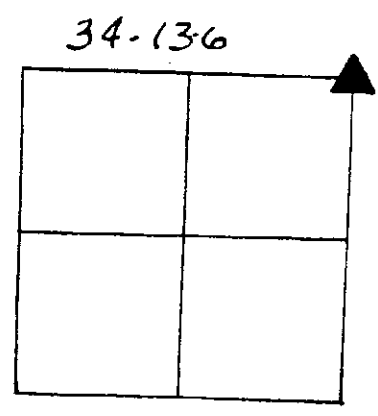
BE 2114179

EW P.C. WHITLOCK

_____ Rod _____

TYPE of MARKER STONE Cond. _____

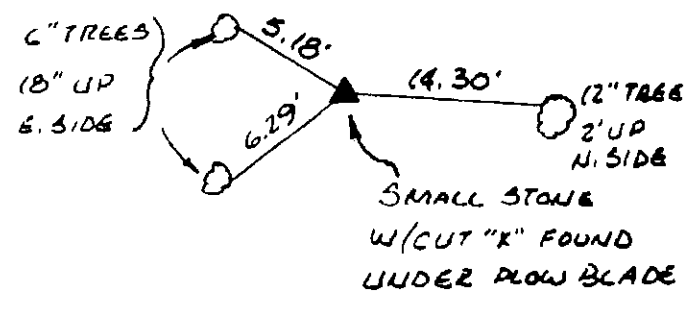
METHOD of ESTABLISHMENT _____



NE COR NE 1/4

17V

10 FEB 79
JW-RW



REFERENCE DISTANCE	DESCRIPTION
--------------------	-------------

GEODETTIC INFORMATION
 Datum: NAD83 (CORS96)

GPS REF. J. Powell 17V Stone	<p align="center">DISCLAIMER</p> The section corner coordinates annotated hereon have been obtained with RTK GPS methods by personnel of Shelby County Surveyor. No guarantee is made to the correctness or accuracy of these values and they have been provided for recovery and verification purposes only. The Shelby County Surveyor's Office will not be held liable for errors or negligence in part by the surveyor who does not physically determine the location of section lines perform in compliance with Indiana Title 865, Article 1, Rule 12-10 of the Administration Code. These coordinates have no legal weight of authority unless monument and all its accessories have been obliterated.
DATE: received Dec. 02, 2013	
BY: C. Drodgy	
NORTHING: 1563086.677	
EASTING: 280045.346	

SECTION CORNER RECORD

SHELBY COUNTY, INDIANA

Sec. 34 T. 13 R. 6

DATE 1/30/79

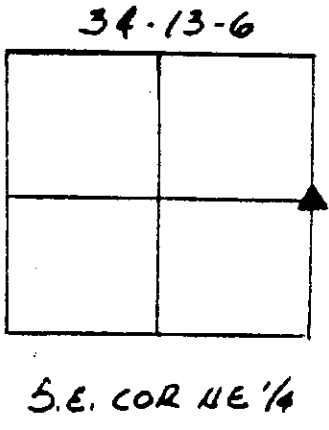
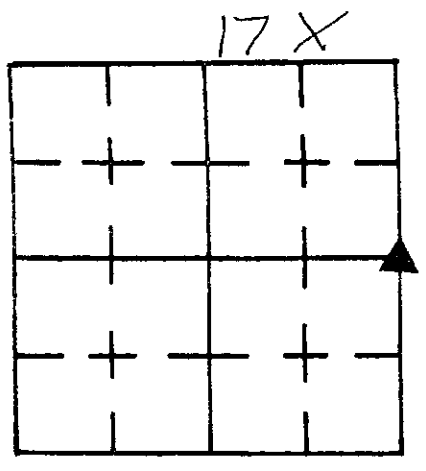
BY P.C. WHITLOCK

Method Rod

TYPE of MARKER IRON PIN Cond. FOUND

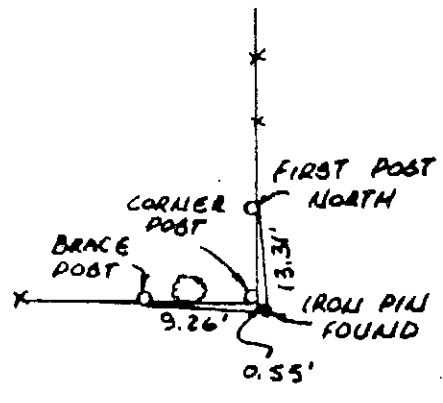
METHOD of ESTABLISHMENT _____

17X
(1 of 1)



17X

30 JAN 79
JW-RW-MM



REFERENCE	DISTANCE	DESCRIPTION
-----------	----------	-------------

GEODETIC INFORMATION

Datum: NAD83 (CORS96)

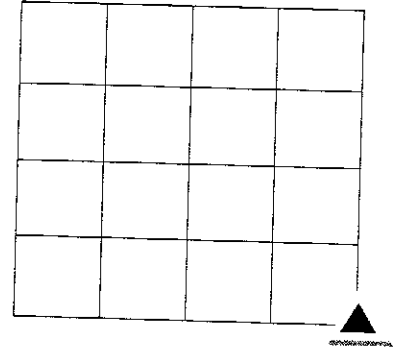

<p>GPS REF. J. Powell 17X (5/8 Powell rebar)</p> <p>DATE: received Dec. 02, 2013</p> <p>BY: C. Droddy</p> <p>NORTHING: 1560408.216</p> <p>EASTING: 280087.732</p>	<p>DISCLAIMER</p> <p>The section corner coordinates annotated hereon have been obtained with RTK GPS methods by personnel of Shelby County Surveyor. No guarantee is made to the correctness or accuracy of these values and they have been provided for recovery and verification purposes only. The Shelby County Surveyor's Office will not be held liable for errors or negligence in part by the surveyor who does not physically determine the location of section lines perform in compliance with Indiana Title 865, Article 1, Rule 12-10 of the Administration Code. These coordinates will have no legal weight of authority unless monument and all its accessories have been obliterated.</p>
--	--

17Z
(1 of 1)

SECTION CORNER RECORD
SHELBY COUNTY, INDIANA
S. 34 T. 13N R. 6E

Ref. No. 17Z

DATE: received Dec. 02, 2013
CREW: J. Powell
OLD RECORD REF:
MARKER TYPE: Found 5/8" Rebar



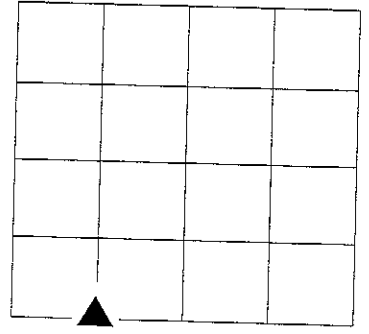
GEODETIC INFORMATION
Datum: NAD83 (CORS96)

GPS REF. J. Powell 17Z	<p style="text-align: center;">DISCLAIMER</p> <p>The section corner coordinates annotated hereon have been obtained with RTK GPS methods by personnel of Shelby County Surveyor. No guarantee is made to the correctness or accuracy of these values and they have been provided for recovery and verification purposes only. The Shelby County Surveyor's Office will not be held liable for errors or negligence in part by the surveyor who does not physically determine the location of section lines perform in compliance with Indiana Title 865, Article 1, Rule 12-10 of the Administration Code. These coordinates will have no legal weight of authority unless monument and all its accessories have been obliterated.</p>
DATE: received Dec. 02, 2013	
BY: Entered C. Droddy	
NORTHING: 1557735.976	
EASTING: 280125.300	

SECTION CORNER RECORD
SHELBY COUNTY, INDIANA
S. 2 T. 13N R. 63

Ref. No. 18E

DATE: 08/28/2013
CREW: T. Sumerford; C. Droddy
OLD RECORD REF: Survey by T. Sumerford
MARKER TYPE: R.R. Spike



Found R.R. Spike in road over stone and took GPS reading



Last Entered or Corrected:

REF #	DISTANCE	DESCRIPTION

GEODETTIC INFORMATION
Datum: NAD83 (CORS96)

GPS REF. 172 Winton	<p align="center">DISCLAIMER</p> <p>The section corner coordinates annotated hereon have been obtained with RTK GPS methods by personnel of Shelby County Surveyor. No guarantee is made to the correctness or accuracy of these values and they have been provided for recovery and verification purposes only. The Shelby County Surveyor's Office will not be held liable for errors or negligence in part by the surveyor who does not physically determine the location of section lines perform in compliance with Indiana Title 865, Article 1, Rule 12-10 of the Administration Code. These coordinates will have no legal weight of authority unless monument and all its accessories have been obliterated.</p>
DATE: 08/28/2013	
BY: T. Sumerford C. Droddy	
NORTHING: 1584573.354	
EASTING: 281048.065	

SECTION CORNER RECORD

SHELBY COUNTY, INDIANA 18J
(1 of 1)

Sec. 14 T. 13 R. 6

DATE 12/23/02

CREW P.C. TONY SIFES

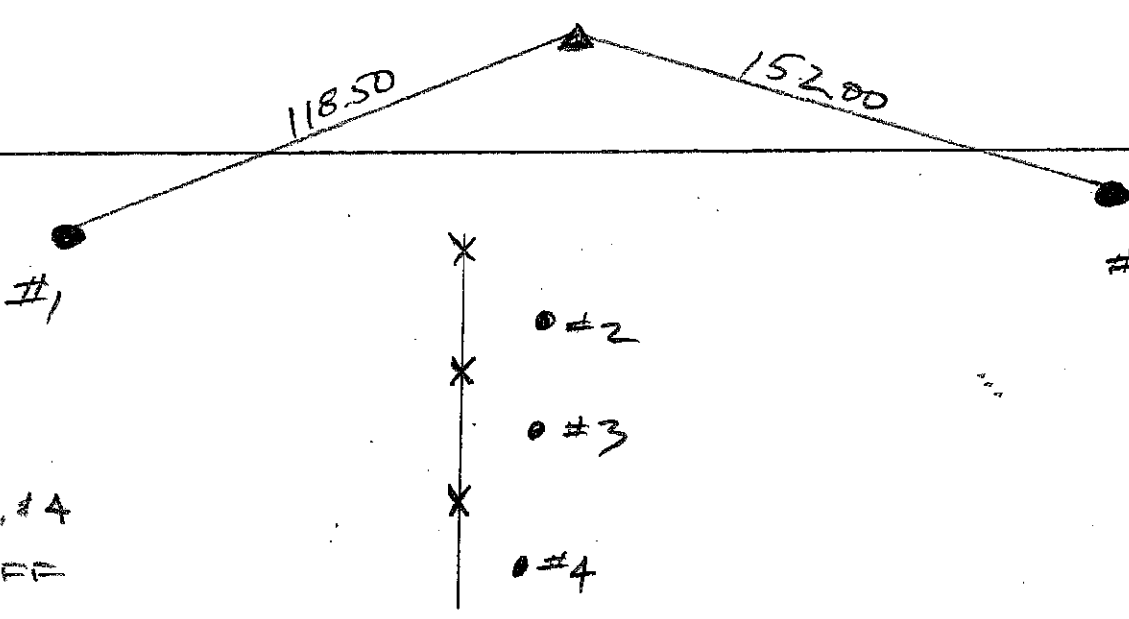
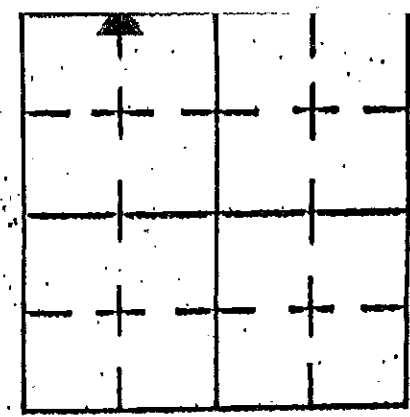
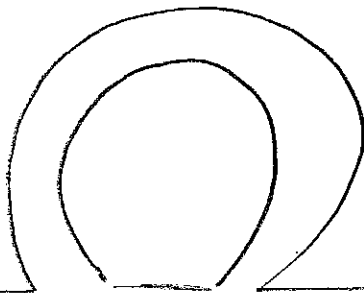

Inst. _____ Rod _____

TYPE of MARKER GLASS PIN IN CONE Cond. _____

METHOD of ESTABLISHMENT POINT ESTABLISHED DURING

RECONSTRUCTION OF 400 N

CIRCULAR DRIVE FOR
2794W 400N



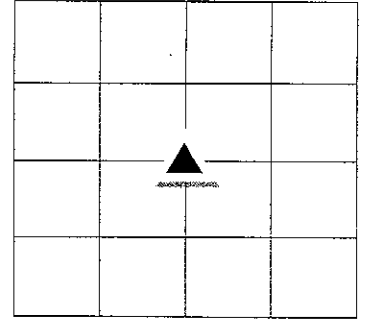
IRON PINS # 2, 3, #4
93° 54' 00" OFF
MONUMENT

REFERENCE	DISTANCE	DESCRIPTION
1	118.50'	RUSH/SHELBY POLE 48869 - PK NAIL 24" UP No. SIDE
2	75.67'	IRON PIN
3	115.23'	IRON PIN
4	144.39'	IRON PIN
5	152.00'	RUSH/SHELBY POLE 48870 - PK NAIL 24" UP No. SIDE

SECTION CORNER RECORD
SHELBY COUNTY, INDIANA
S. 2 T.13N R. 6E

19C Ref. No.

DATE: 01/13/2014
CREW: T. Sumerford; C. Droddy
OLD RECORD REF:
MARKER TYPE: 5/8 Rebar



County Monument in tree line and North East corner of property line



Drawing Not To Scale

Last Entered or Corrected:

REF #	DISTANCE	DESCRIPTION

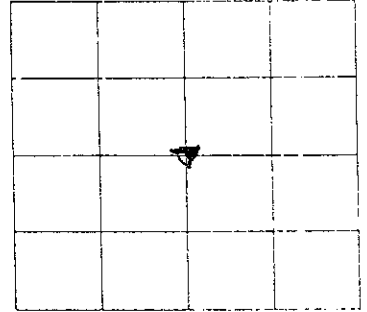
GEODETIC INFORMATION
Datum: NAD83 (CORS96)

GPS REF. Winton	DISCLAIMER The section corner coordinates annotated hereon have been obtained with RTK GPS methods by personnel of Shelby County Surveyor. No guarantee is made to the correctness or accuracy of these values and they have been provided for recovery and verification purposes only. The Shelby County Surveyor's Office will not be held liable for errors or negligence in part by the surveyor who does not physically determine the location of section lines perform in compliance with Indiana Title 865, Article 1, Rule 12-10 of the Administration Code. These coordinates will have no legal weight of authority unless monument and all its accessories have been obliterated.
Calculated	
DATE: 08/28/2013	
BY: T. Sumerford C. Droddy	
NORTHING: 1587289.00	
EASTING: 282351.98	

SHELBY COUNTY, INDIANA
Sec. 2 T. 13 R. 6
BRANDYWINE TWP.

DATE: 9/17/2013
CREW: SUMERFORD DRODDY
OLD RECORD REF:
MARKER TYPE: SHELBY CO. SURVEY MONU.

▲ Ref. No.



Method of Establishment

SHELBY CO. MONU. PLACED
AT EXISTING 1/2" IRON PIPE



Drawing Not To Scale

REF #	DISTANCE	DESCRIPTION

GEODETIC INFORMATION


Datum: NAD83 (CORS96)

GPS REF.	DISCLAIMER
DATE: 9/17/2013	The section corner coordinates annotated hereon have been obtained with RTK GPS methods by personnel of Shelby County Surveyor. No guarantee is made to the correctness or accuracy of these values and they have been provided for recovery and verification purposes only. The Shelby County Surveyor's Office will not be held liable for errors or negligence in part by the surveyor who does not physically determine the location of section lines perform in compliance with Indiana Title 865, Article 1, Rule 12-10 of the Administration Code. These coordinates will have no legal weight of authority unless monument and all its accessories have been obliterated.
BY: SUMERFORD-DRODDY	
NORTHING: 1587289.00	
EASTING: 282351.93	

SECTION CORNER RECORD
SHELBY COUNTY, INDIANA
S. 2 T. 13N R. 6E

19E Ref. No.

DATE: 08/23/2013
CREW: T.Sumerford; C.Droddy
OLD RECORD REF: 5/8 Rebar
MARKER TYPE: Monument



In 2001, T. Sipes located pin and replaced with rebar and monument. Sipes reference distances are included below.



Drawing Not To Scale

Last Entered or Corrected:

REF #	DISTANCE	DESCRIPTION
1	.30'	Rebar east side of corner post
2	6.11'	8" Elm tree north west of corner post
3	13.25'	15" Black Locust tree north of post


GEODETIC INFORMATION
Datum: NAD83 (CORS96)

GPS REF.2243 Winton	DISCLAIMER
DATE: 09/17/2013	The section corner coordinates annotated hereon have been obtained with RTK GPS methods by personnel of Shelby County Surveyor. No guarantee is made to the correctness or accuracy of these values and they have been provided for recovery and verification purposes only. The Shelby County Surveyor's Office will not be held liable for errors or negligence in part by the surveyor who does not physically determine the location of section lines perform in compliance with Indiana Title 865, Article 1, Rule 12-10 of the Administration Code. These coordinates will have no legal weight of authority unless monument and all its accessories have been obliterated.
BY: T. Sumerford C. Droddy	
NORTHING: 1584575.050	
EASTING: 282396.02.	

SECTION CORNER RECORD

SHELBY COUNTY, INDIANA

19E
(2 of 2)



Sec. 2 T. 13 R. 6

DATE 02/07/2001

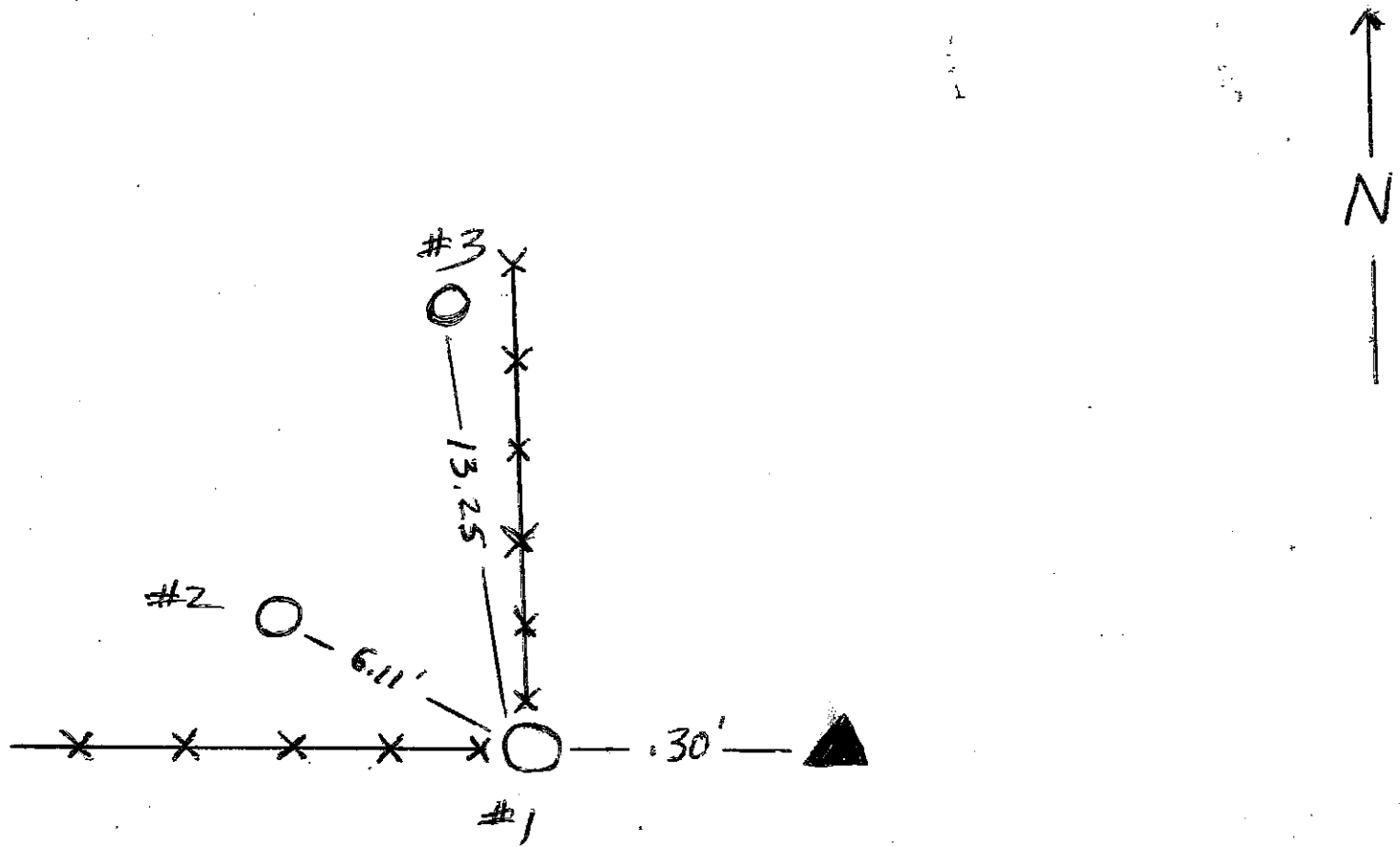
CREW P.C. SIPES

Inst. _____ Rod _____

TYPE of MARKER MONUMENT Cond. _____

METHOD of ESTABLISHMENT IRON PIN LOCATED PER SURVEY OF T. SUMERFORD, L.S. REPLACED W/ 5/8" REBAR & MONUMENT

*PK NAILS PLACED @ 12" UP ON TREES/POST



REFERENCE	DISTANCE	DESCRIPTION
1	.30'	CORNER POST
2	6.11'	8" ELM TREE
3	13.25'	15" BLACK LOCUST

SECTION CORNER RECORD SHELBY COUNTY, INDIANA

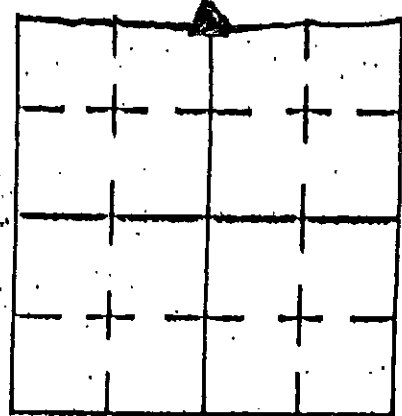
Sec. 14 T. 13 R. 6

DATE 12/13/102
CREW P.C. TONY SIZES


Inst. _____ Rod _____
TYPE of MARKER BRASS PIPE IN CONE Cond. _____

METHOD of ESTABLISHMENT POINT ESTABLISHED DURING RECONSTRUCTION OF Co. Rd. 400 N.

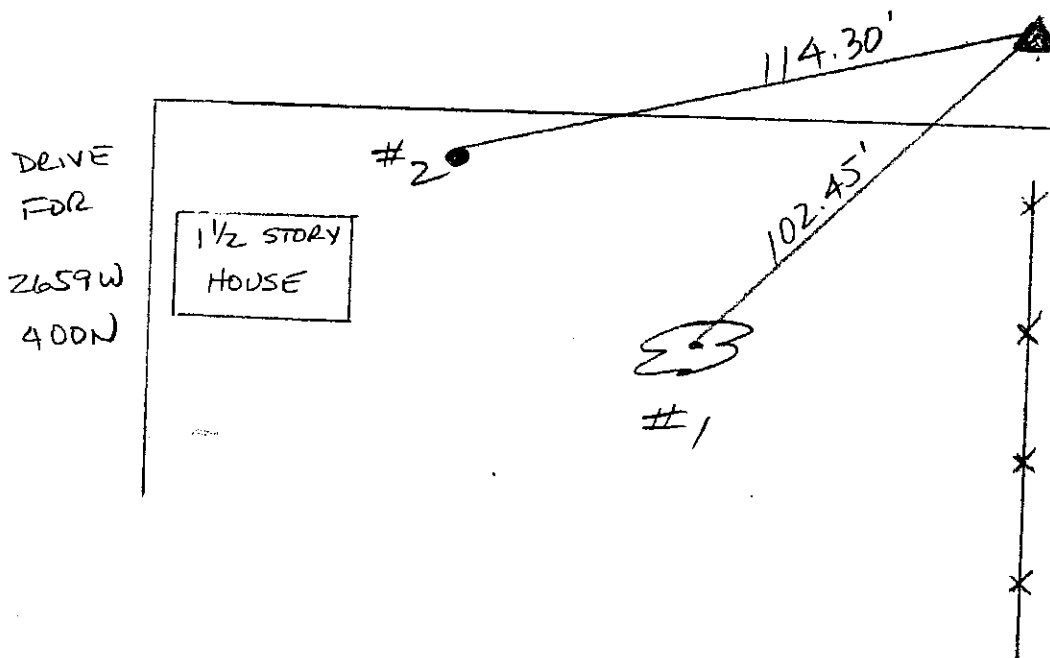
19J
19J
(1 of 1)



IRON PINS SET
AT 96°-00-00
OFF MONUMENT



Co. Rd. 400N (FAIRLAND ROAD)



REFERENCE	DISTANCE	DESCRIPTION
1	102.45'	40" ELM PK NAIL 15" UP EAST SIDE
2	114.30'	AMERITECH BURIED CABLE POST
3	190.85'	IRON PIN
4	140.99'	IRON PIN
5	90.01'	IRON PIN

GEODETTIC INFORMATION	
Datum: NAD83 (CORS96)	
GPS REF. T. Sumerford C corner "19J"	DISCLAIMER The section corner coordinates annotated hereon have been obtained with RTK GPS methods by personnel of Shelby County Surveyor. No guarantee is made to the correctness or accuracy of these values and they have been provided for recovery and verification purposes only. The Shelby County Surveyor's Office will not be held liable for errors or negligence in part by the surveyor who does not physically determine the location of section lines perform in compliance with Indiana Title 365, Article 1, Rule 12-10 of the Administration Code. These coordinates will have no legal weight of authority unless monument and all its accessories have been obliterated.
DATE: Received 02/23/2015	
BY: Entered C. Drodny 09/14/2015	
NORTHING: 1579209.12	
EASTING: 282470.22	

SECTION CORNER RECORD
SHELBY COUNTY, INDIANA
S.14 T.13N R. 6E


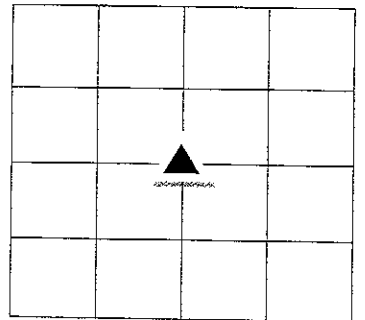

19L Ref. No.

DATE: Received 02/23/2015

CREW: T. Sumerford

OLD RECORD REF:

MARKER TYPE: Stone



REF #	DISTANCE	DESCRIPTION

GEODETIC INFORMATION

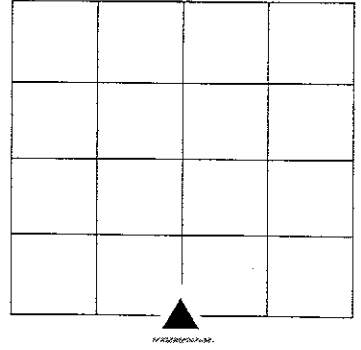
Datum: NAD83 (CORS96)

GPS REF.	DISCLAIMER
DATE: received 02/23/2015	The section corner coordinates annotated hereon have been obtained with RTK GPS methods by personnel of Shelby County Surveyor. No guarantee is made to the correctness or accuracy of these values and they have been provided for recovery and verification purposes only. The Shelby County Surveyor's Office will not be held liable for errors or negligence in part by the surveyor who does not physically determine the location of section lines perform in compliance with Indiana Title 865, Article 1, Rule 12-10 of the Administration Code. These coordinates will have no legal weight of authority unless monument and all its accessories have been obliterated.
ENTERED BY: C. Drodgy 09/14/2015	
NORTHING: 1576521.40	
EASTING: 282523.07	


SECTION CORNER RECORD
SHELBY COUNTY, INDIANA
S.14 T.13N R. 6E

19N Ref. No.

DATE: Received 02/23/2015
CREW: T. Sumerford
OLD RECORD REF:
MARKER TYPE:



Northing and Easting calculated and set by County Surveyor



REF #	DISTANCE	DESCRIPTION


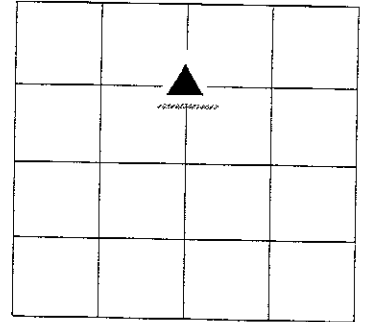
GEODETIC INFORMATION
Datum: NAD83 (CORS96)

GPS REF.	DISCLAIMER
DATE: received 02/23/2015	The section corner coordinates annotated hereon have been obtained with RTK GPS methods by personnel of Shelby County Surveyor. No guarantee is made to the correctness or accuracy of these values and they have been provided for recovery and verification purposes only. The Shelby County Surveyor's Office will not be held liable for errors or negligence in part by the surveyor who does not physically determine the location of section lines perform in compliance with Indiana Title 865, Article 1, Rule 12-10 of the Administration Code. These coordinates will have no legal weight of authority unless monument and all its accessories have been obliterated.
ENTERED BY: C. Drodody 09/14/2015	
NORTHING: 1573833.25	
EASTING: 282574.95	

SECTION CORNER RECORD
SHELBY COUNTY, INDIANA
S. 23 T. 13N R. 6E

190 Ref. No.

DATE: 08/24/2015
CREW:
OLD RECORD REF:
MARKER TYPE:



REF #	DISTANCE	DESCRIPTION


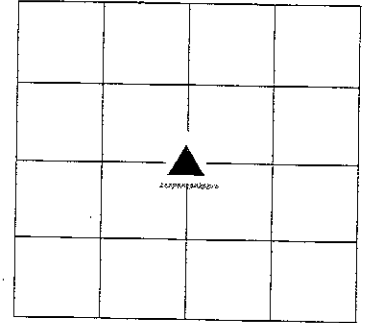
GEODETTIC INFORMATION
Datum: NAD83 (CORS96)

GPS REF. 190	<p align="center">DISCLAIMER</p> <p>The section corner coordinates annotated hereon have been obtained with RTK GPS methods by personnel of Shelby County Surveyor. No guarantee is made to the correctness or accuracy of these values and they have been provided for recovery and verification purposes only. The Shelby County Surveyor's Office will not be held liable for errors or negligence in part by the surveyor who does not physically determine the location of section lines perform in compliance with Indiana Title 865, Article 1, Rule 12-10 of the Administration Code. These coordinates will have no legal weight of authority unless monument and all its accessories have been obliterated.</p>
H Corner 23/13/6	
DATE: 02/23/2015	
ENTERED BY: C. Droddy 08/24/2015	
NORTHING: 1572497.78	
EASTING: 282594.34	

SECTION CORNER RECORD
SHELBY COUNTY, INDIANA
S. 23 T. 13N R. 6E

DATE: 08/24/2015
CREW:
OLD RECORD REF:
MARKER TYPE:

19P Ref. No.



REF #	DISTANCE	DESCRIPTION

GEODETIC INFORMATION

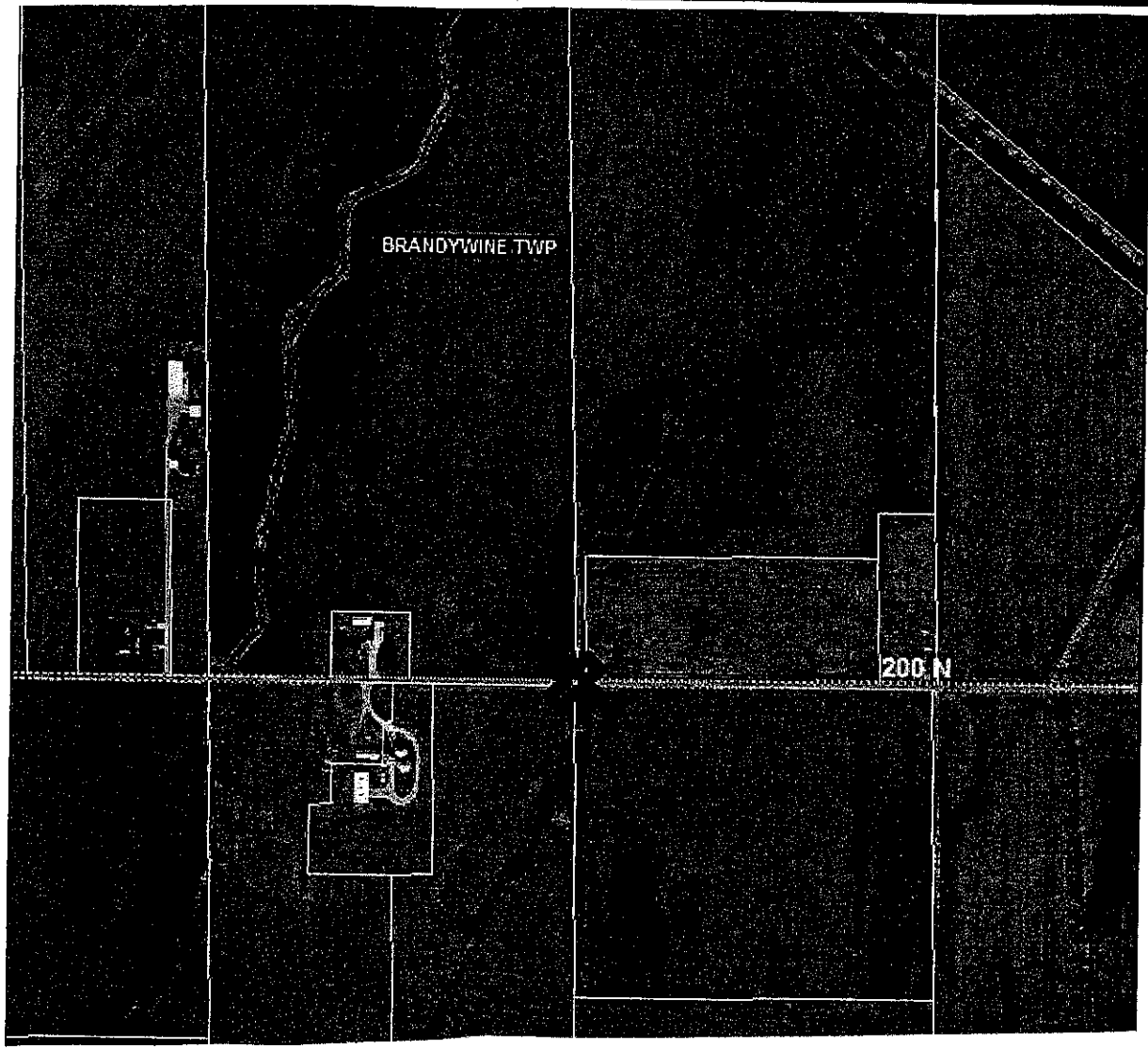
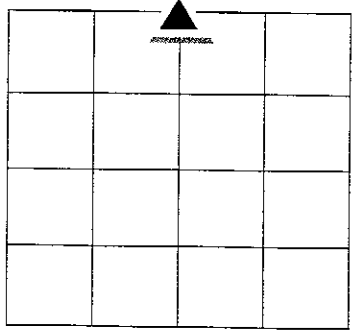

Datum: NAD83 (CORS96)

GPS REF. 190 H Corner 23/13/6 DATE: 02/23/2015 ENTERED BY: C. Droddy 08/24/2015 NORTHING: 1571148.27 EASTING: 282610.45	<p align="center">DISCLAIMER</p> The section corner coordinates annotated hereon have been obtained with RTK GPS methods by personnel of Shelby County Surveyor. No guarantee is made to the correctness or accuracy of these values and they have been provided for recovery and verification purposes only. The Shelby County Surveyor's Office will not be held liable for errors or negligence in part by the surveyor who does not physically determine the location of section lines perform in compliance with Indiana Title 865, Article 1, Rule 12-10 of the Administration Code. These coordinates will have no legal weight of authority unless monument and all its accessories have been obliterated.
---	--

SECTION CORNER RECORD
SHELBY COUNTY, INDIANA
S. 26 T. 13N R. 6E

19R Ref. No.

DATE: 10/27/2014
CREW: T. Sumerford
OLD RECORD REF:
MARKER TYPE: MAG NAIL



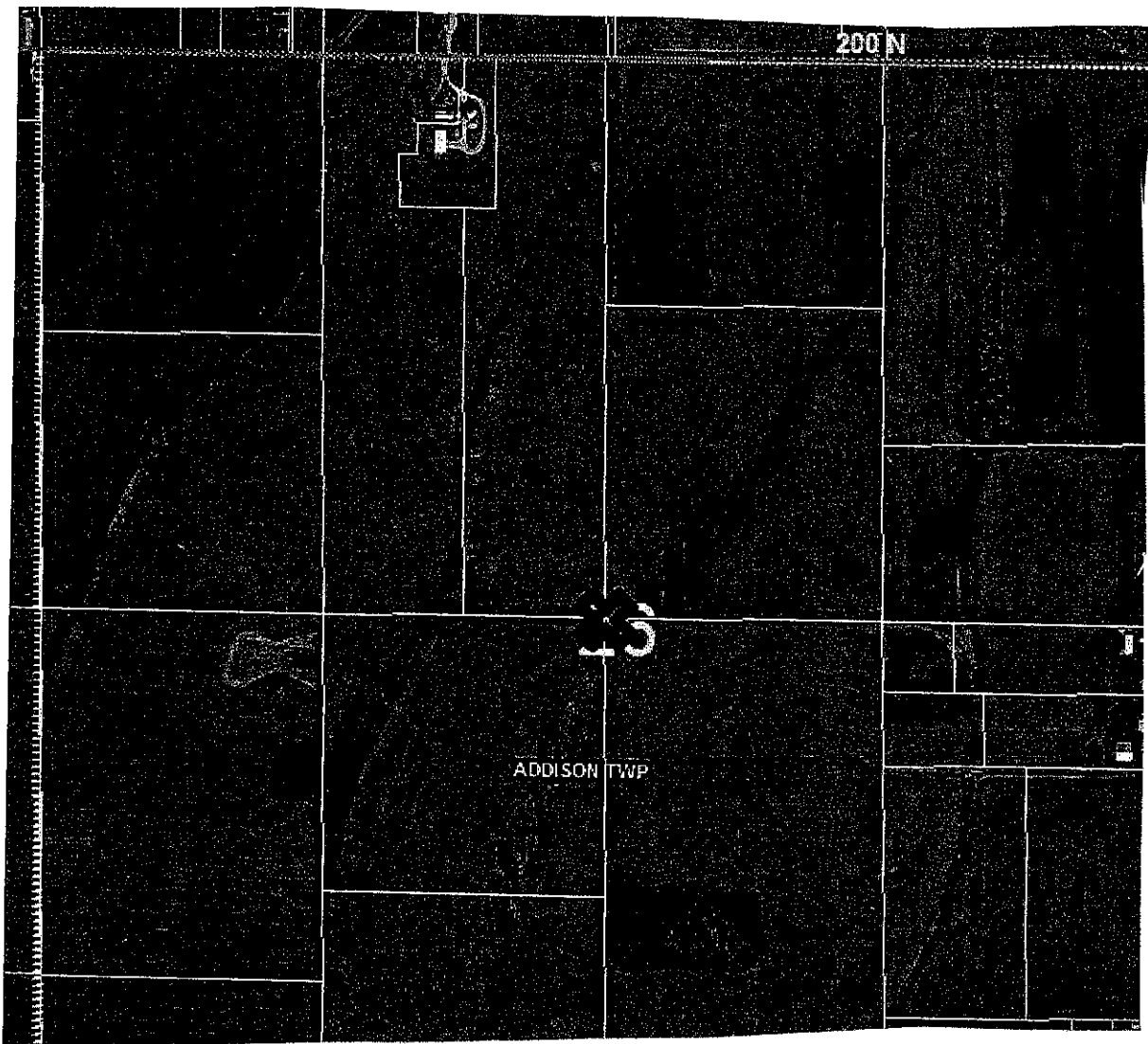
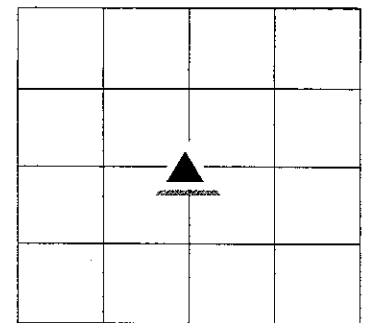

Datum: NAD83 (CORS96)

GPS REF. Kerht	<p align="center">DISCLAIMER</p> <p>The section corner coordinates annotated hereon have been obtained with RTK GPS methods by personnel of Shelby County Surveyor. No guarantee is made to the correctness or accuracy of these values and they have been provided for recovery and verification purposes only. The Shelby County Surveyor's Office will not be held liable for errors or negligence in part by the surveyor who does not physically determine the location of section lines perform in compliance with Indiana Title 865, Article 1, Rule 12-10 of the Administration Code. These coordinates will have no legal weight of authority unless monument and all its accessories have been obliterated.</p>
DATE 10/27/2014:	
BY: T. Sumerford	
NORTHING: 1568468.58	
EASTING: 282670.41	

SECTION CORNER RECORD
SHELBY COUNTY, INDIANA
S. 26 T. 13N. R. 6E

19T Ref. No.

DATE: 10/27/2014
CREW: T. Sumerford
OLD RECORD REF:
MARKER TYPE: CO. MONU.



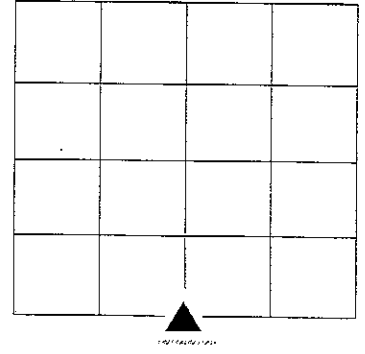

GEODETIC INFORMATION
Datum: NAD83 (CORS96)

GPS REF. KERHT	DISCLAIMER
DATE: 10/27/2014	The section corner coordinates annotated hereon have been obtained with RTK GPS methods by personnel of Shelby County Surveyor. No guarantee is made to the correctness or accuracy of these values and they have been provided for recovery and verification purposes only. The Shelby County Surveyor's Office will not be held liable for errors or negligence in part by the surveyor who does not physically determine the location of section lines perform in compliance with Indiana Title 865, Article 1, Rule 12-10 of the Administration Code. These coordinates will have no legal weight of authority unless monument and all its accessories have been obliterated.
BY: T. SUMERFORD	
NORTHING: 1565789.47	
EASTING: 282708.24	

SECTION CORNER RECORD
SHELBY COUNTY, INDIANA
S. 26 T. 13N. R. 6E

19V Ref. No.

DATE: 10/27/2014
CREW: T. Sumerford
OLD RECORD REF:
MARKER TYPE: CO. MONU.




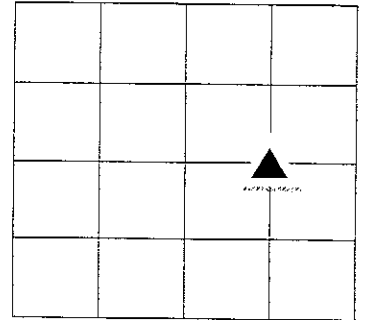
GEODETTIC INFORMATION
Datum: NAD83 (CORS96)

GPS REF.	DISCLAIMER
KERHT	The section corner coordinates annotated hereon have been obtained with RTK GPS methods by personnel of Shelby County Surveyor. No guarantee is made to the correctness or accuracy of these values and they have been provided for recovery and verification purposes only. The Shelby County Surveyor's Office will not be held liable for errors or negligence in part by the surveyor who does not physically determine the location of section lines perform in compliance with Indiana Title 865, Article 1, Rule 12-10 of the Administration Code. These coordinates will have no legal weight of authority unless monument and all its accessories have been obliterated.
DATE: 10/27/2014	
BY: T. SUMERFORD	
NORTHING: 1563115.86	
EASTING: 282745.98	

SECTION CORNER RECORD
SHELBY COUNTY, INDIANA
S. 26 T. 13N. R. 6E

DATE: 10/27/2014
CREW: T. Sumerford
OLD RECORD REF:
MARKER TYPE: 5/8 ReBar

20T Ref. No.



GEODETIC INFORMATION
Datum: NAD83 (CORS96)

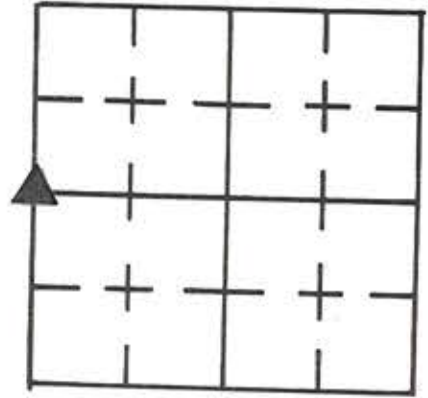
GPS REF.	DISCLAIMER
KERHT	The section corner coordinates annotated hereon have been obtained with RTK GPS methods by personnel of Shelby County Surveyor. No guarantee is made to the correctness or accuracy of these values and they have been provided for recovery and verification purposes only. The Shelby County Surveyor's Office will not be held liable for errors or negligence in part by the surveyor who does not physically determine the location of section lines perform in compliance with Indiana Title 865, Article 1, Rule 12-10 of the Administration Code. These coordinates will have no legal weight of authority unless monument and all its accessories have been obliterated.
DATE: 10/27/2014	
BY: T. SUMERFORD	
NORTHING: 1565797.61	
EASTING: 284053.64	

SECTION CORNER RECORD

SHELBY COUNTY, INDIANA

Sec. 12 T. 13 R. 6

JW
21G
(1 of 1)



DATE 2 / 20 / 81

CREW P.C. BILL STRACK

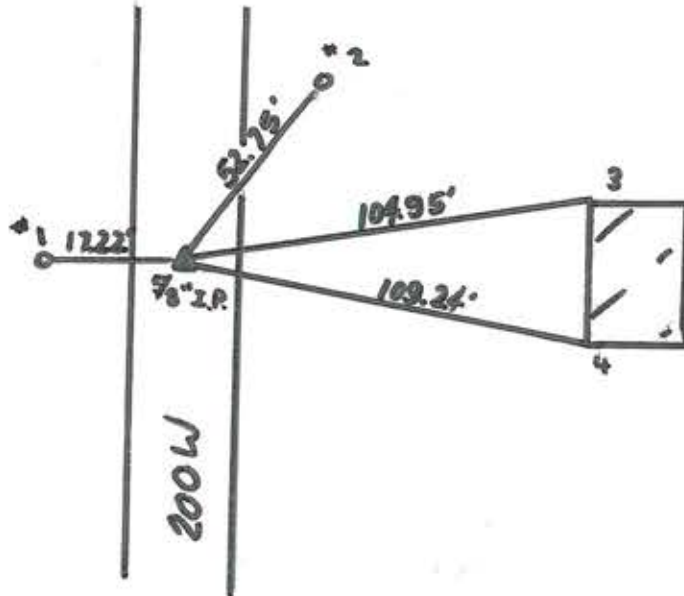
Inst. BARRY SHEVITZ Rod _____

TYPE of MARKER 5/8" IRON PIN Cond. _____

METHOD of ESTABLISHMENT DUG (NO STONE) IRON PIN SET

WHERE PK NAIL FOUND

*See Osley Bk 17-25
stone he set*



REFERENCE	DISTANCE	DESCRIPTION
1	17.22	PK SET SOUTH SIDE WOODEN FENCE POST
2	52.75	PK SET WEST SIDE PWP (REMC 22916)
3	104.95'	NW CORNER RED BRICK BARN
4	109.24	SW CORNER RED BRICK BARN

SECTION CORNER RECORD

SHELBY COUNTY, INDIANA

Sec. 13 T. 13 R. 6

DATE 11/14/181

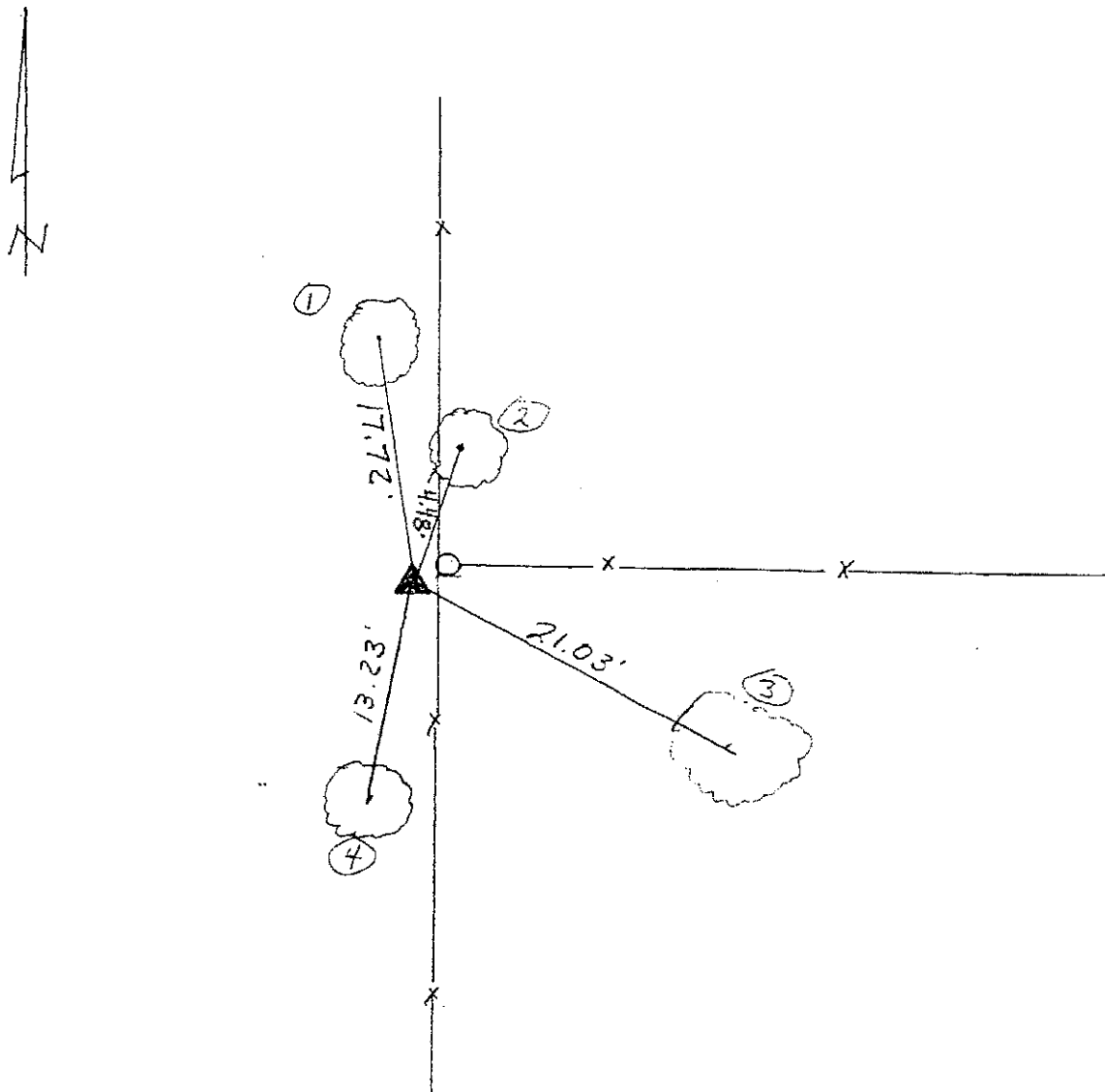
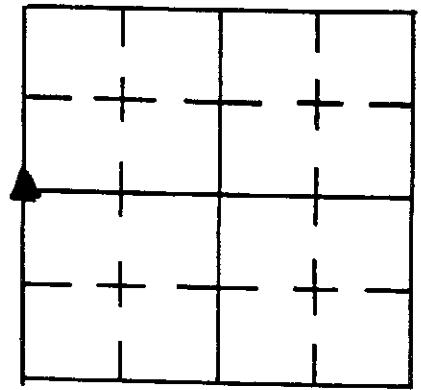
CREW P.C. Whitlock

Inst. D. BARNHART Rod R. WALL

TYPE of MARKER Stone Cond. good (crack on west end)

METHOD of ESTABLISHMENT Found STONE MARKER P WITH WIT X

Corner 2" (P)



REFERENCE	DISTANCE	DESCRIPTION
1	17.72	P.K nail in W. side of 6" tree (6" up)
2	4.48	P.K nail 6" up in W. side 8" tree
3	21.03	PK nail 12" up in N. side 24" tree
4	13.23	P.K. nail 6" up in W. side 6" tree

GPS REF. T. Sumerford
 L corner "21L"
 DATE: Received 02/23/2015
 BY: Entered C. Drodgy 09/14/2015
 NORTHING: 1576523.90
 EASTING: 285225.44

DISCLAIMER
 The section corner coordinates annotated hereon have been obtained with RTK GPS methods by personnel of Shelby County Surveyor. No guarantee is made to the correctness or accuracy of these values and they have been provided for recovery and verification purposes only. The Shelby County Surveyor's Office will not be held liable for errors or negligence in part by the surveyor who does not physically determine the location of section lines perform in compliance with Indiana Title 865, Article 1, Rule 12-10 of the Administration Code. These coordinates have no legal weight of authority unless monument and all its accessories have been obliterated.



Facing North

Facing South

Facing East



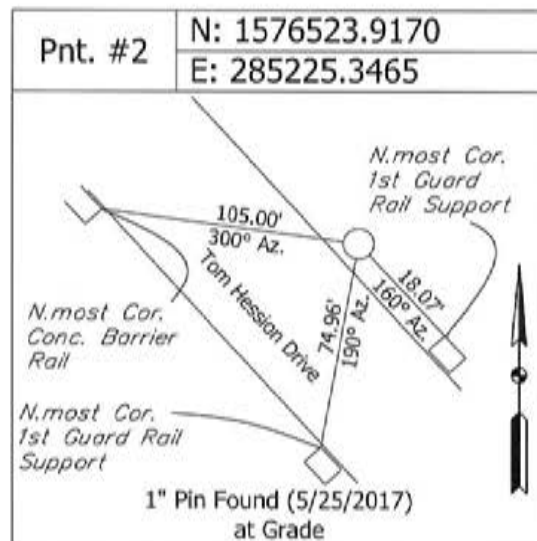
Facing West



Monument



Monument



Section Corner Monument Recovery


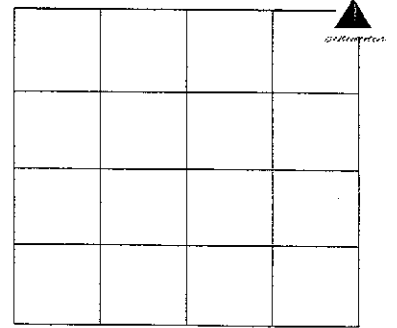

8450 Westfield Blvd., Ste. 300
Indianapolis, IN 46240
(317) 713-4615

Section 13-T13N-R06E
West 1/4 Corner
Shelby County, Indiana
Job No. 5950 Scale: N/A

SECTION CORNER RECORD
SHELBY COUNTY, INDIANA
S. 26 T. 13N R. 6E

21R Ref. No.

DATE: 10/27/2014
CREW: T. Sumerford
OLD RECORD REF:
MARKER TYPE: MAG NAIL



Datum: NAD83 (CORS96)

GPS REF. Kerht	DISCLAIMER The section corner coordinates annotated hereon have been obtained with RTK GPS methods by personnel of Shelby County Surveyor. No guarantee is made to the correctness or accuracy of these values and they have been provided for recovery and verification purposes only. The Shelby County Surveyor's Office will not be held liable for errors or negligence in part by the surveyor who does not physically determine the location of section lines perform in compliance with Indiana Title 865, Article 1, Rule 12-10 of the Administration Code. These coordinates will have no legal weight of authority unless monument and all its accessories have been obliterated.
DATE 10/27/2014:	
BY: T. Sumerford	
NORTHING: 1568484.50	
EASTING: 285359.07	

SECTION CORNER RECORD SHELBY COUNTY, INDIANA

Sec. 26 T. 13 R. 6

DATE 4/26/94

CREW P.C. JEFF POWELL

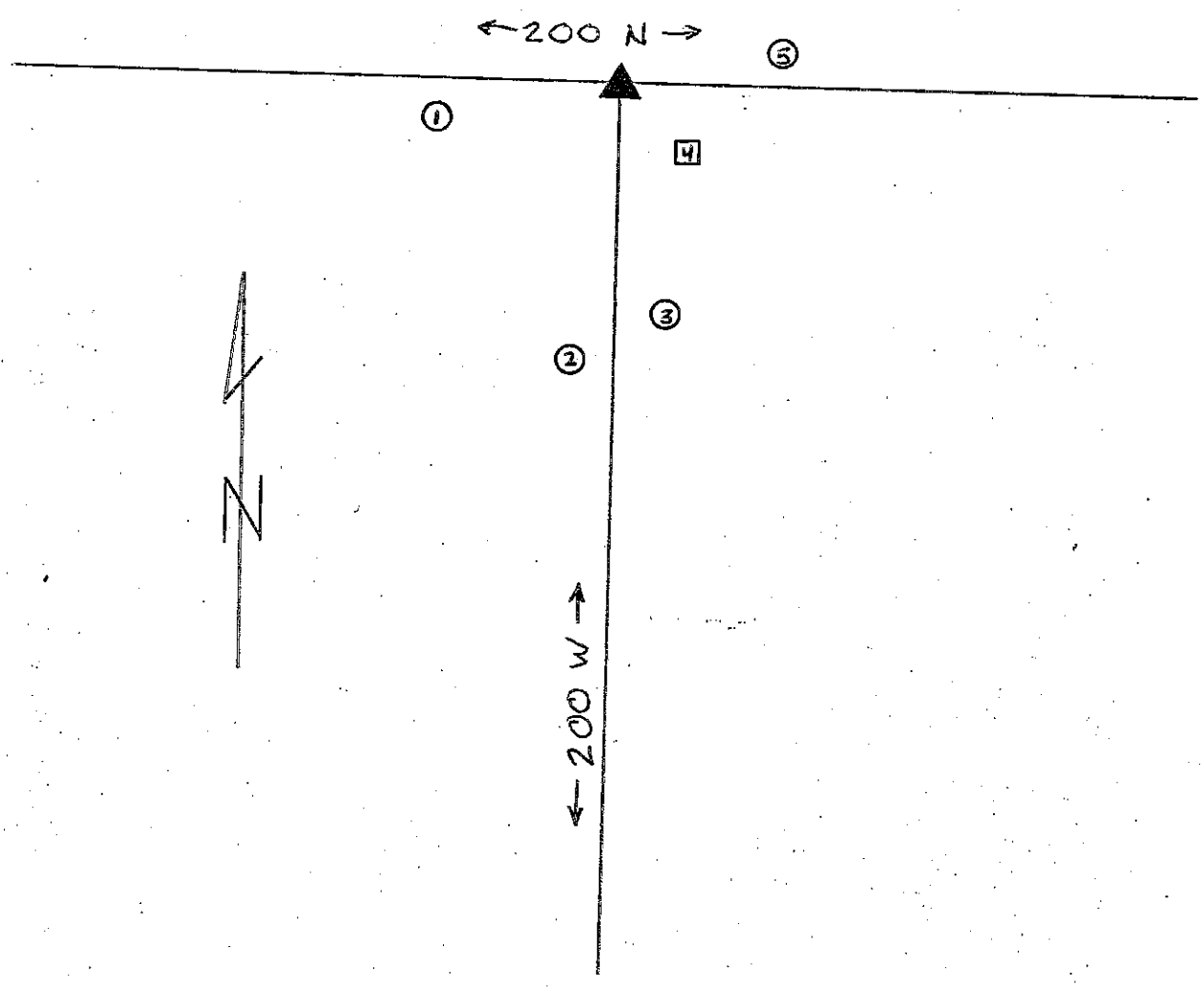
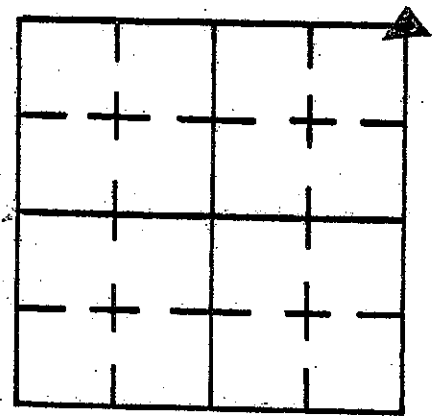
Inst. D HARDWICK Rod _____

TYPE of MARKER STONE Cond. GOOD

METHOD of ESTABLISHMENT DRY FOUND (3' x 9") STONE 12" DEEP CUT "4"

IN TOP OF STONE, SET RP SPK OVER STONE AT SOUTHWEST CORNER, SET 3.0' OFFSETS EAST & SOUTH

21-12


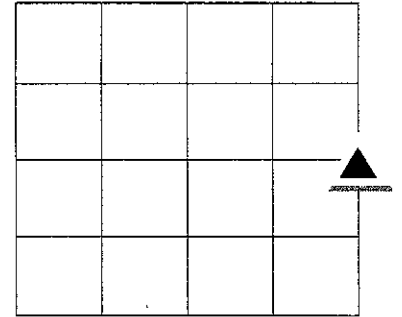


REFERENCE	DISTANCE	DESCRIPTION
1	40.18'	PK NAIL NORTH SIDE PWR POLE # H ₂ 25 1/2 12" UP
2	88.20'	PK NAIL EAST SIDE PWR POLE # H ₂ 12 12" UP
3	64.60'	PK NAIL WEST SIDE PWR POLE # 04986 REMC 24" UP
4	35.55'	NORTHWEST CORNER OF STONE POST
5	43.20'	PK NAIL SOUTH SIDE PWR POLE # 04985 REMC 24" UP

SECTION CORNER RECORD
SHELBY COUNTY, INDIANA
S. 26 T. 13n R. 6E

21T Ref. No.

DATE: 108/27/2014
CREW: t.sUMERFORD
OLD RECORD REF:
MARKER TYPE MagNail



GEODETIC INFORMATION
Datum: NAD83 (CORS96)

GPS REF.	DISCLAIMER
Kerht	The section corner coordinates annotated hereon have been obtained with RTK GPS methods by personnel of Shelby County Surveyor. No guarantee is made to the correctness or accuracy of these values and they have been provided for recovery and verification purposes only. The Shelby County Surveyor's Office will not be held liable for errors or negligence in part by the surveyor who does not physically determine the location of section lines perform in compliance with Indiana Title 865, Article 1, Rule 12-10 of the Administration Code. These coordinates will have no legal weight of authority unless monument and all its accessories have been obliterated.
DATE: 10/27/2014	
BY: T. Sumerford	
NORTHING: 1565805.75	
EASTING: 285399.06	

SECTION CORNER RECORD

SHELBY COUNTY, INDIANA

Sec. 25 T. 13 R. 6

DATE 10 / 6 / 83

CREW P.C. L. May

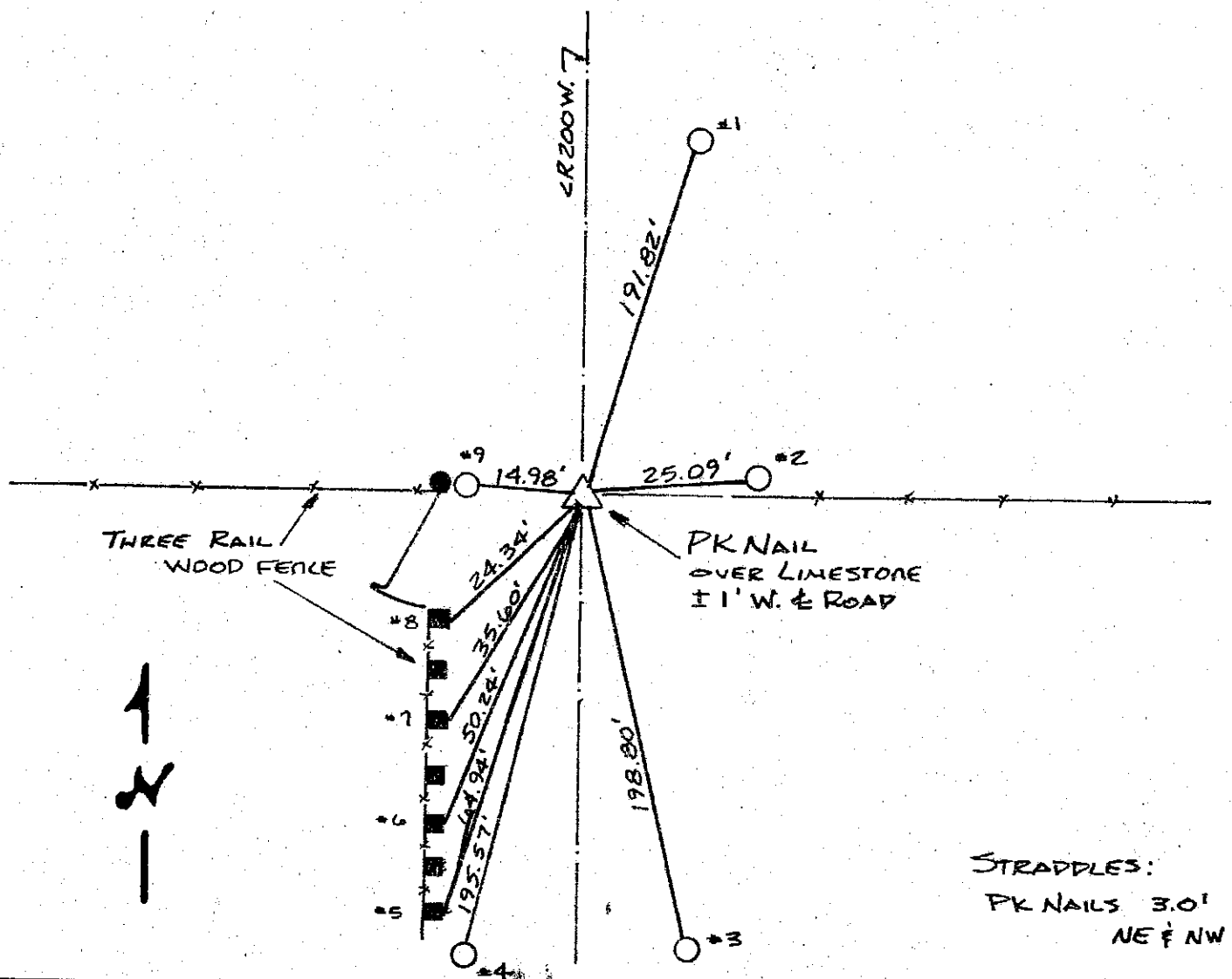
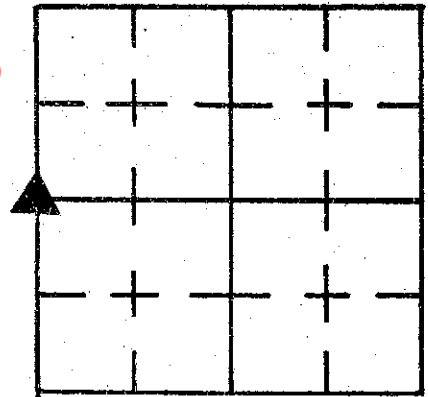
Inst. Rod R. Miller

TYPE of MARKER LIMESTONE Cond. FAIR

METHOD of ESTABLISHMENT NOTHING FOUND ON SURFACE, LINED IN ON

EXISTING FENCES E. & W. AND E. ROAD, DUG AND FOUND LIMESTONE 1" DOWN
STONE HAS RELATIVE FLAT SURFACE, 9" N-S. & 3" E-W., PLACE CUT "X" IN CENTER ON
TOP. PLACE 4-RR SPIKES @ EQUAL DISTANCES FROM "X", 2" BELOW TOP OF STONE.
PLACED PK NAIL ON SURFACE ABOVE STONE.

21T
(2 of 2)


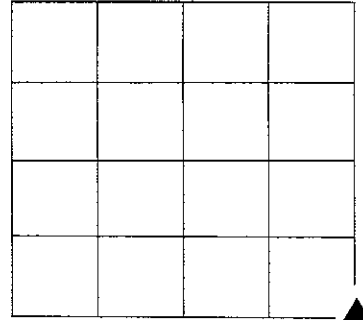


REFERENCE	DISTANCE	DESCRIPTION
1	191.82'	PK NAIL 10" UP S.W. SIDE REMC PWP # 018056
2	25.09'	PK NAIL 15" UP WEST SIDE REMC PWP # 018057
3	198.80'	PK NAIL 8" UP N.W. SIDE REMC PWP # 04996
4	195.57'	PK NAIL 14" UP NORTH SIDE REMC PWP # 04997 (9)
5	64.94'	PK NAIL 11" UP EAST SIDE SQUARE WOOD POST 6 TH POST S. GATE POST
6	50.24'	PK NAIL 8" UP EAST SIDE SQUARE WOOD POST 4 TH POST S. GATE POST
7	35.60'	PK NAIL 9" UP EAST SIDE SQUARE WOOD POST 2 ND POST S. GATE POST
8	24.34'	PK NAIL 8" UP EAST SIDE SQUARE WOOD GATE POST
9	14.98'	PK NAIL 18" UP EAST SIDE UTILITY POLE 9 1/2

SECTION CORNER RECORD
SHELBY COUNTY, INDIANA
S. 26 T. 13N R. 6E

21V Ref. No.

DATE: 10/27/2014
CREW: T. Sumerford
OLD RECORD REF:
MARKER TYPE: R.R. SPIKE



Datum: NAD83 (CORS96)

GPS REF. Kerht	DISCLAIMER The section corner coordinates annotated hereon have been obtained with RTK GPS methods by personnel of Shelby County Surveyor. No guarantee is made to the correctness or accuracy of these values and they have been provided for recovery and verification purposes only. The Shelby County Surveyor's Office will not be held liable for errors or negligence in part by the surveyor who does not physically determine the location of section lines perform in compliance with Indiana Title 865, Article 1, Rule 12-10 of the Administration Code. These coordinates will have no legal weight of authority unless monument and all its accessories have been obliterated.
DATE 10/27/2014:	
BY: T. Sumerford	
NORTHING: 1563123.74	
EASTING: 285430.50	

SECTION CORNER RECORD

SHELBY COUNTY, INDIANA

Sec. 25 T. 13 R. 6

DATE 8 / 31 / 91

CREW P.C. J. POWELL

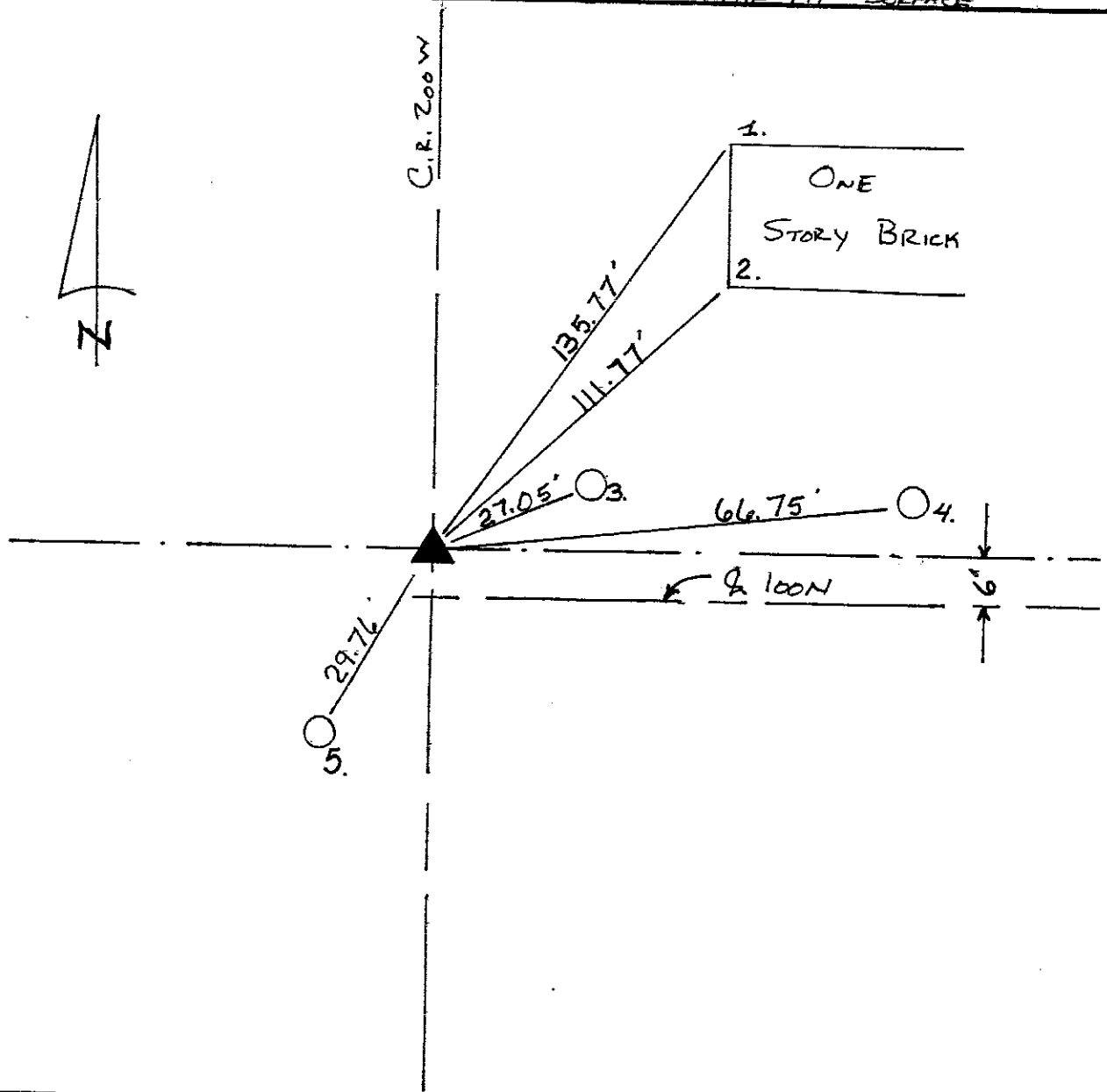
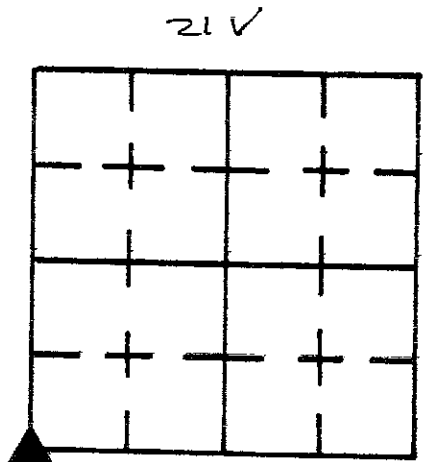
Inst. A. BURCH Rod _____

TYPE of MARKER MONUMENT / RR SPIKE Cond. GOOD

METHOD of ESTABLISHMENT FOUND RR SPIKE SET 3.0' OFFSETS NORTH

3' EAST. RESET MONUMENT BELOW SURFACE W/ RR SPIKE AT SURFACE

21V
(2 of 2)



REFERENCE	DISTANCE	DESCRIPTION
1.)	135.77'	NW COR TOP OF CONC STILL ABOVE LIMESTONE FOUNDATION (ONE STORY BRICK)
2.)	111.77'	SW COR. TOP OF CONC STILL ABOVE LIMESTONE FOUNDATION
3.)	27.05'	PK NAIL SE SIDE 0.4' UP REMC PWP # 05012 (1-422)(H2/L)
4.)	66.75'	PK NAIL SE SIDE 0.5' UP REMC. PWP # 05017
5.)	29.76'	PK NAIL NW SIDE 1' UP UTILITY POLE W/PHONE BOX
STRADLE	3.0'	PK. NAIL NORTH
STRADLE	3.0'	PK. NAIL WEST EAST.

SECTION CORNER RECORD

SHELBY COUNTY, INDIANA

Sec. 36 T. 13 R. 6

DATE 7/9/85

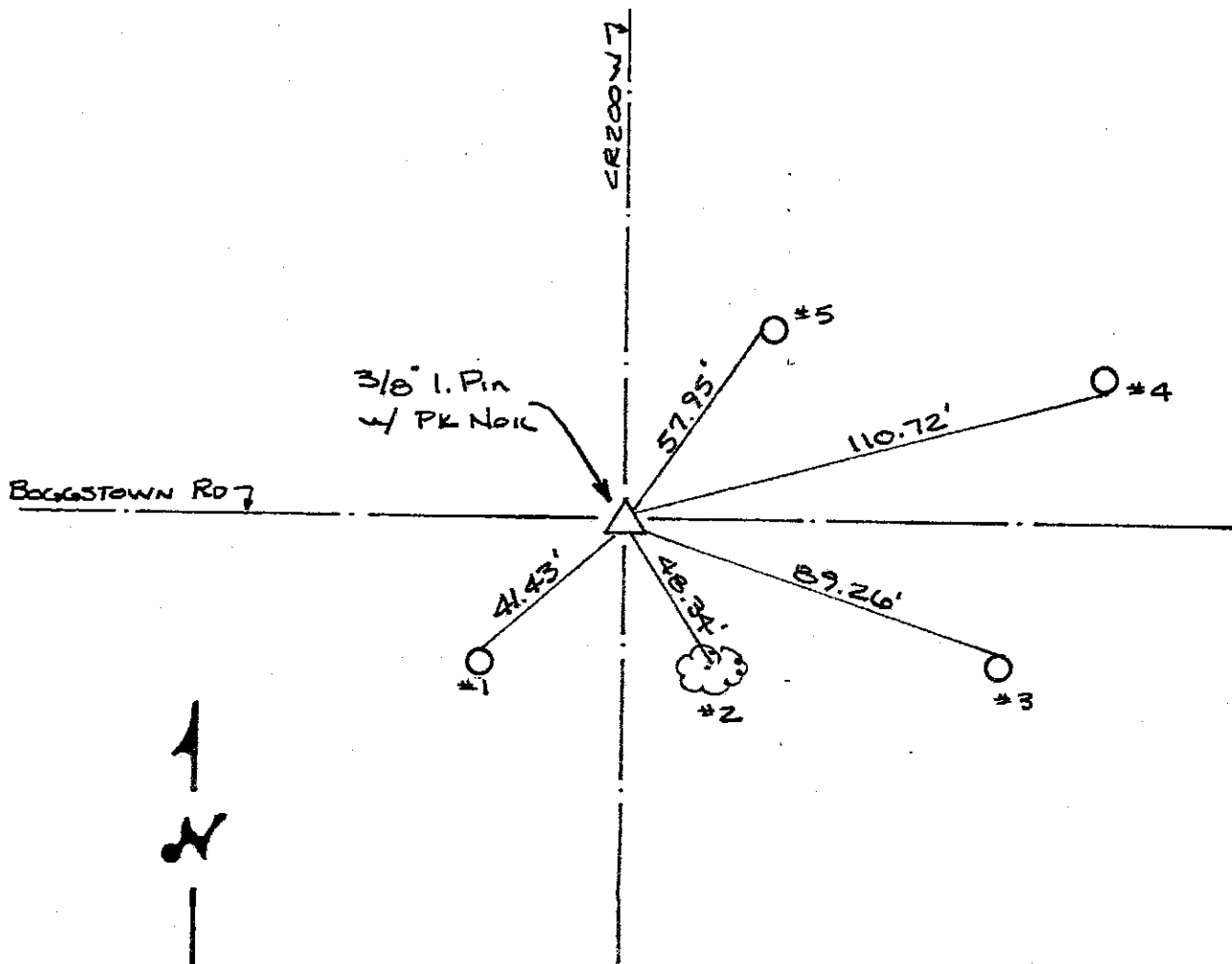
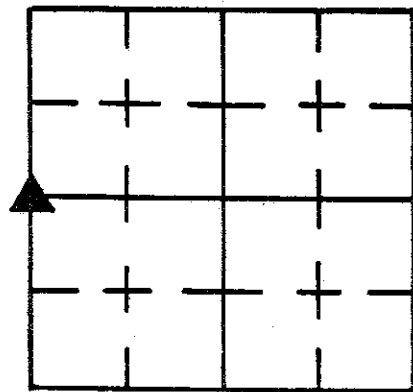
CREW P.C. D. Rivers

Inst. _____ Rod SINCLAIR/PRICE

TYPE of MARKER 3/8" IRON PIN Cond. GOOD

METHOD of ESTABLISHMENT NOTHING FOUND ON SURFACE, DUG AT E-E OF ROADS, AFTER DIGGING thru the ASPHALT we hit the OLD CONC. of BOGGS (CONT'D ON BACK)

21X
(1 of 2)



REFERENCE	DISTANCE	DESCRIPTION
1	41.43'	PK NAIL 15" UP NORTH SIDE UTILITY POLE
2	48.34'	PK NAIL 5" UP N.E. SIDE 18" PINE TREE
3	89.26'	PK NAIL 8" UP NORTH SIDE REMC PWP # 05067
4	110.72'	PK NAIL 8" UP SOUTH SIDE REMC PWP # 05066
5	57.95'	PK NAIL 13" UP WEST SIDE REMC PWP # 05065
STRADDLE	1.50'	PK NAIL IN PUNT SOUTH
STRADDLE	1.50'	PK NAIL IN PUNT WEST

21X

(2 of 2)

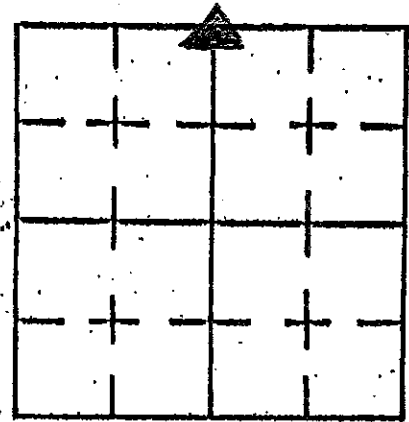
ON RD where we found a $3/8$ " I. Pin w/ Remains of Flogging
D to it. Set PK Nail on SURFACE ABOVE I. Pin.

NOTE: Isley BK 17-29 CALLS this corner to be
MID.- BOGUSTOWN PK + MID. ROAD RUNNING NORTH
INDICATING that he was unable to find stone
AND DID NOT set one either.

SECTION CORNER RECORD

SHELBY COUNTY, INDIANA

23A
(1 of 1)



Sec. 1 T. 13 R. 6

DATE 8/1/03

CREW P.C. TONY SIPES

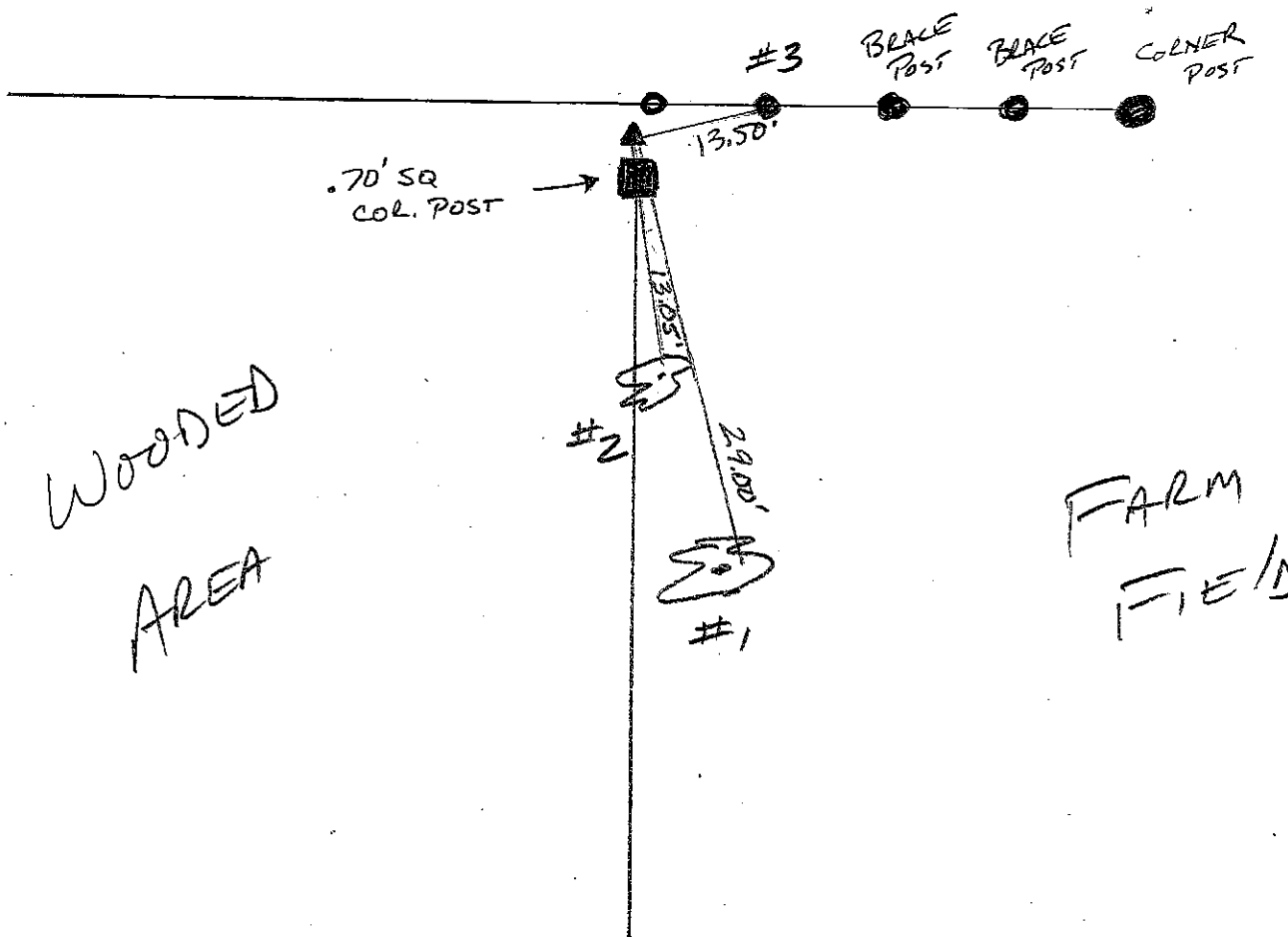
Inst. _____ Rod _____

TYPE of MARKER MONUMENT Cond. _____

METHOD of ESTABLISHMENT POINT ESTABLISHED BY
SHELBY Co. SURVEYOR T. SUMERFORD

FARM FIELD

↑
N



REFERENCE	DISTANCE	DESCRIPTION
1	29.00'	48" OAK - PK NAIL @ 15" UP EAST SIDE
2	13.05'	12" ASH - PK NAIL @ 15" UP EAST SIDE
3	13.50'	LINE POST - PK NAIL @ 15" UP SOUTH SIDE
		* MONUMENT SET BETWEEN LINE POST & 70' SQ WOOD END POST
		CARSONITE ROD SET IN FENCE NORTH OF MONUMENT

SECTION CORNER RECORD SHELBY COUNTY, INDIANA

23E
(1 of 1)

Sec. 12 T. 13 R. 6

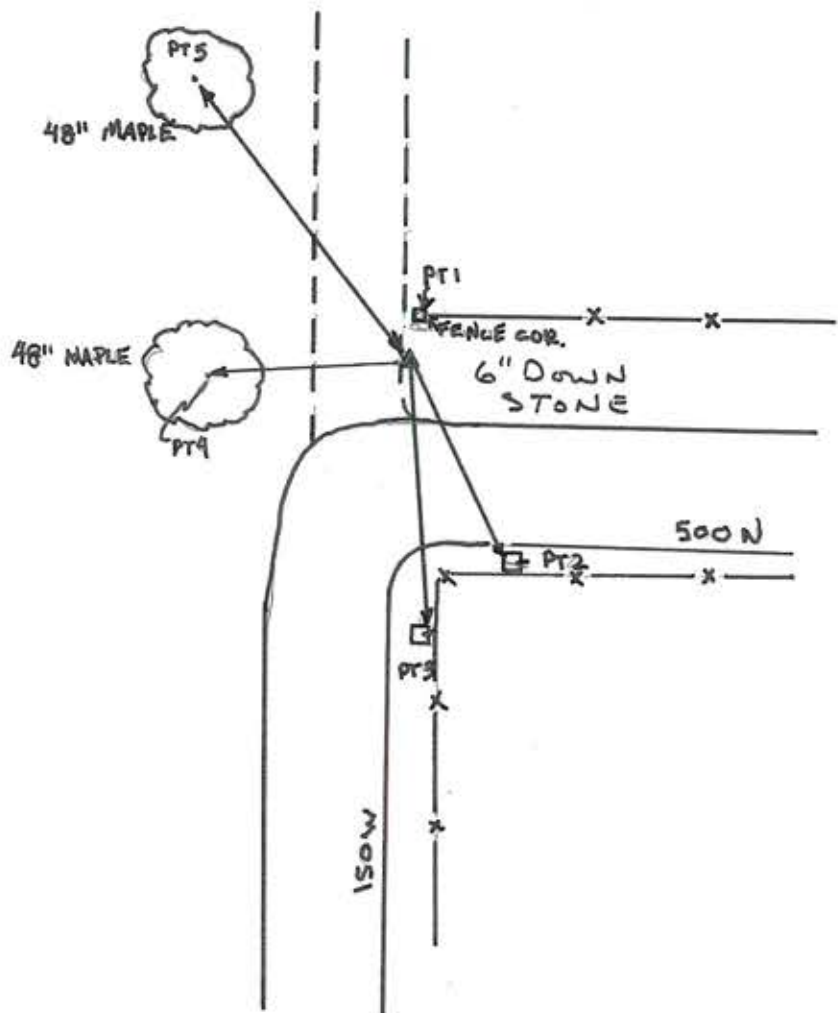
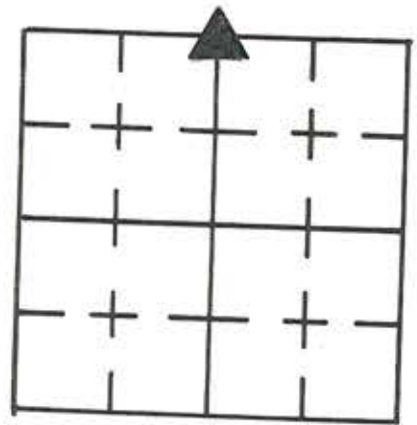
DATE 2/28/81

CREW P.C. BILL STRACK

Inst. BARRY SHEVITE Rod _____

TYPE of MARKER STONE Cond. _____

METHOD of ESTABLISHMENT _____

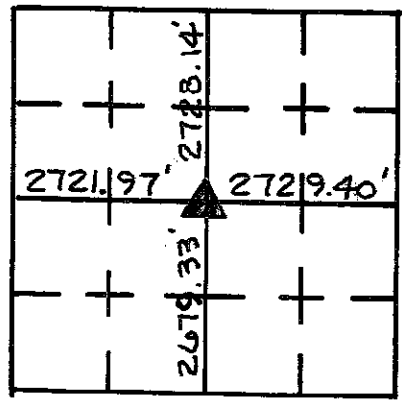


REFERENCE	DISTANCE	DESCRIPTION
PT 1	18.24'	PK NAIL SET (1' ABOVE GROUND) WEST SIDE FENCE COR.
PT 2	57.13'	PK NAIL SET (1' ABOVE GROUND) NORTH SIDE PWP (REMC 03579)
PT 3	54.06'	PK NAIL SET (1' ABOVE GROUND) EAST SIDE PWP (REMC 03580)
PT 4	26.81'	PK NAIL SET (1.5' ABOVE GROUND) SOUTH SIDE 48" MAPLE TREE
PT 5	104.49'	PK NAIL SET (2' ABOVE GROUND) EAST SIDE 48" MAPLE TREE

SECTION CORNER RECORD

SHELBY COUNTY, INDIANA
Sec. 12 T. 13 R. 6

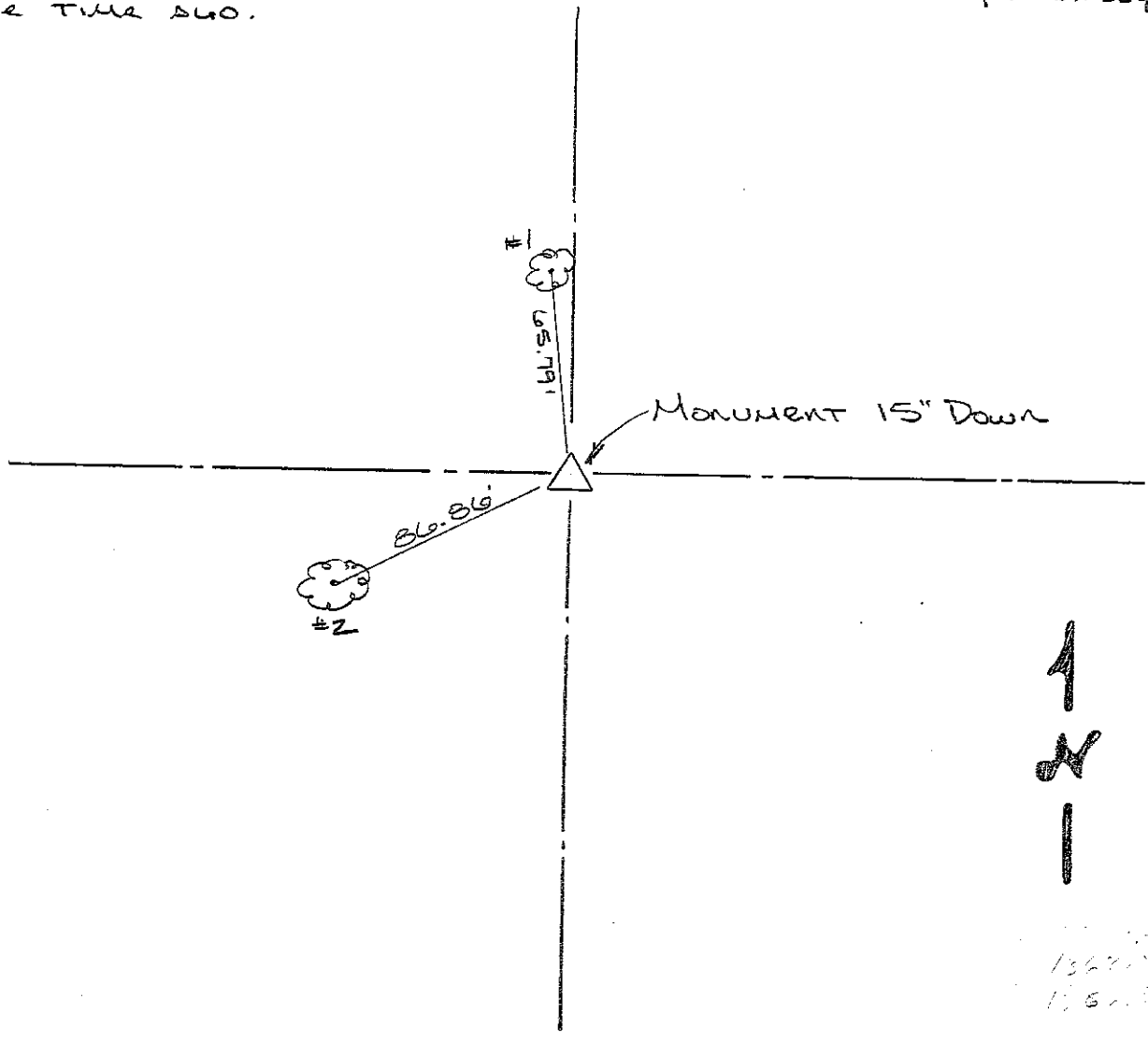
23G
(1 of 1)



DATE 6/19/84
CREW P.C. L MAY
Inst. R. SCHAEFER Rod R. Mc GANA

TYPE of MARKER Monument Cond. Just Set

METHOD of ESTABLISHMENT Nothing Found since there is no evidence of its location. Ran traverse (Bk 19 Pg 1) using existing quarter corners and set monument 15" below ground. Ground around corner is plowed field, stone was probably removed some time ago.



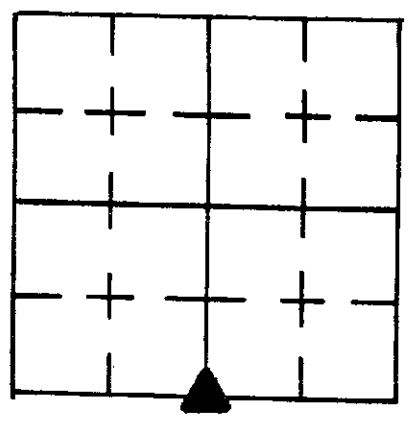
REFERENCE	DISTANCE	DESCRIPTION
1	65.79'	PK Nail 10" UP SOUTH SIDE 14" TREE
2	86.86'	PL Nail 16" UP EAST SIDE 42" TREE

SECTION CORNER RECORD

23J
(1 of 1)
JW

SHELBY COUNTY, INDIANA

Sec. 12 T. 13 R. 6

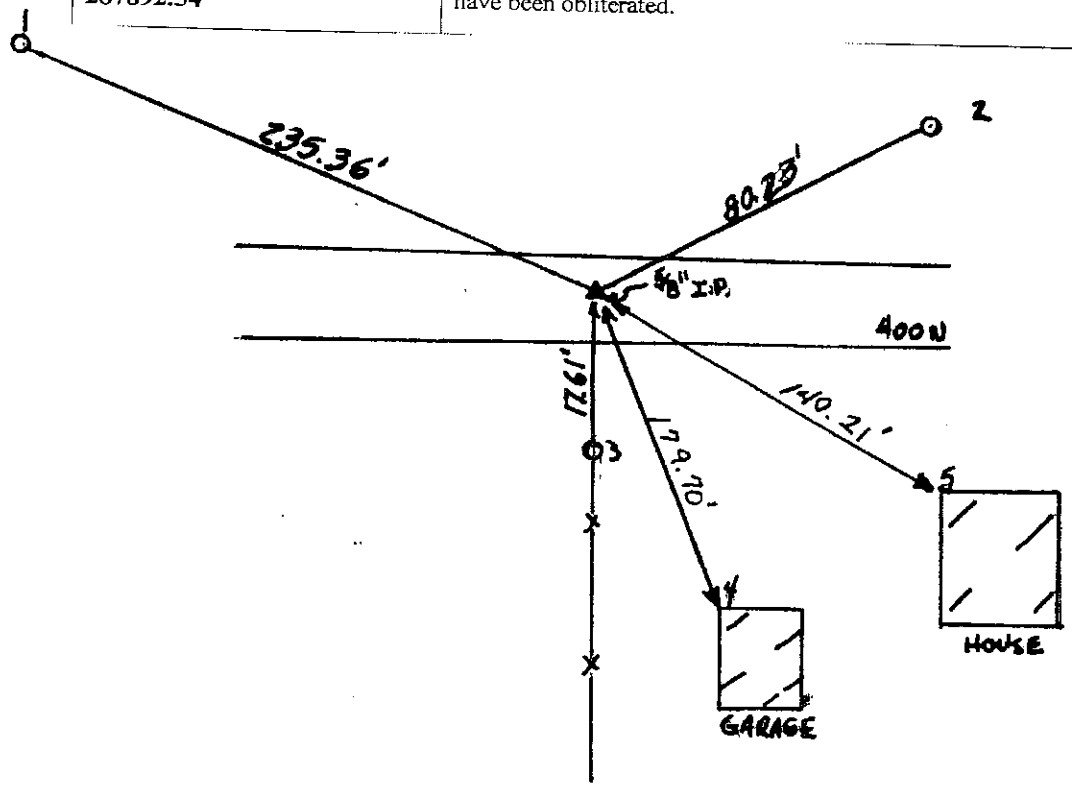


DATE 2/20/15
 CREW P.C. BILL STRACK
 Inst. BARRY SHEVITZ Rod _____
 TYPE of MARKER 5/8" IRON PIN Cond. _____
 METHOD of ESTABLISHMENT STONE DUG FOR NOT FOUND REPLACED EXISTING

Iron Pins

GPS REF. T. Sumerford C corner 23J
DATE: Received 02/23/2015
BY: Entered C. Drodgy 09/14/2015
NORTHING: 1579192.45
EASTING: 287892.54

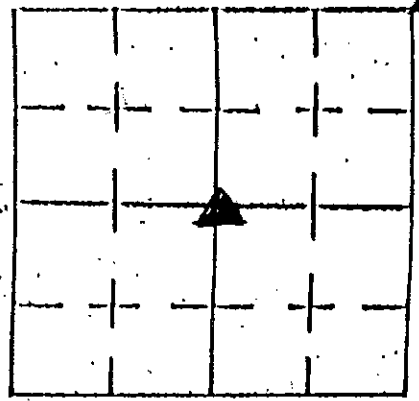
DISCLAIMER
 The section corner coordinates annotated hereon have been obtained with RTK GPS methods by personnel of Shelby County Surveyor. No guarantee is made to the correctness or accuracy of these values and they have been provided for recovery and verification purposes only. The Shelby County Surveyor's Office will not be held liable for errors or negligence in part by the surveyor who does not physically determine the location of section lines perform in compliance with Indiana Title 865, Article 1, Rule 12-10 of the Administration Code. These coordinates will have no legal weight of authority unless monument and all its accessories have been obliterated.



REFERENCE	DISTANCE	DESCRIPTION
PT 1	235.36'	PK SET SOUTH SIDE PWP (REMC 02624)
PT 2	80.23'	PK SET SOUTH SIDE PWP (REMC 21171)
PT 3	17.61'	NORTH SIDE 4" LONG FILLED CAST IRON FENCE POST
PT 4	179.20'	NORTH WEST CORNER GARAGE
PT 5	140.21'	NORTH WEST CORNER OF HOUSE

SECTION CORNER RECORD

L-23



SHELBY COUNTY, INDIANA

Sec. 13 T. 13 R. 6

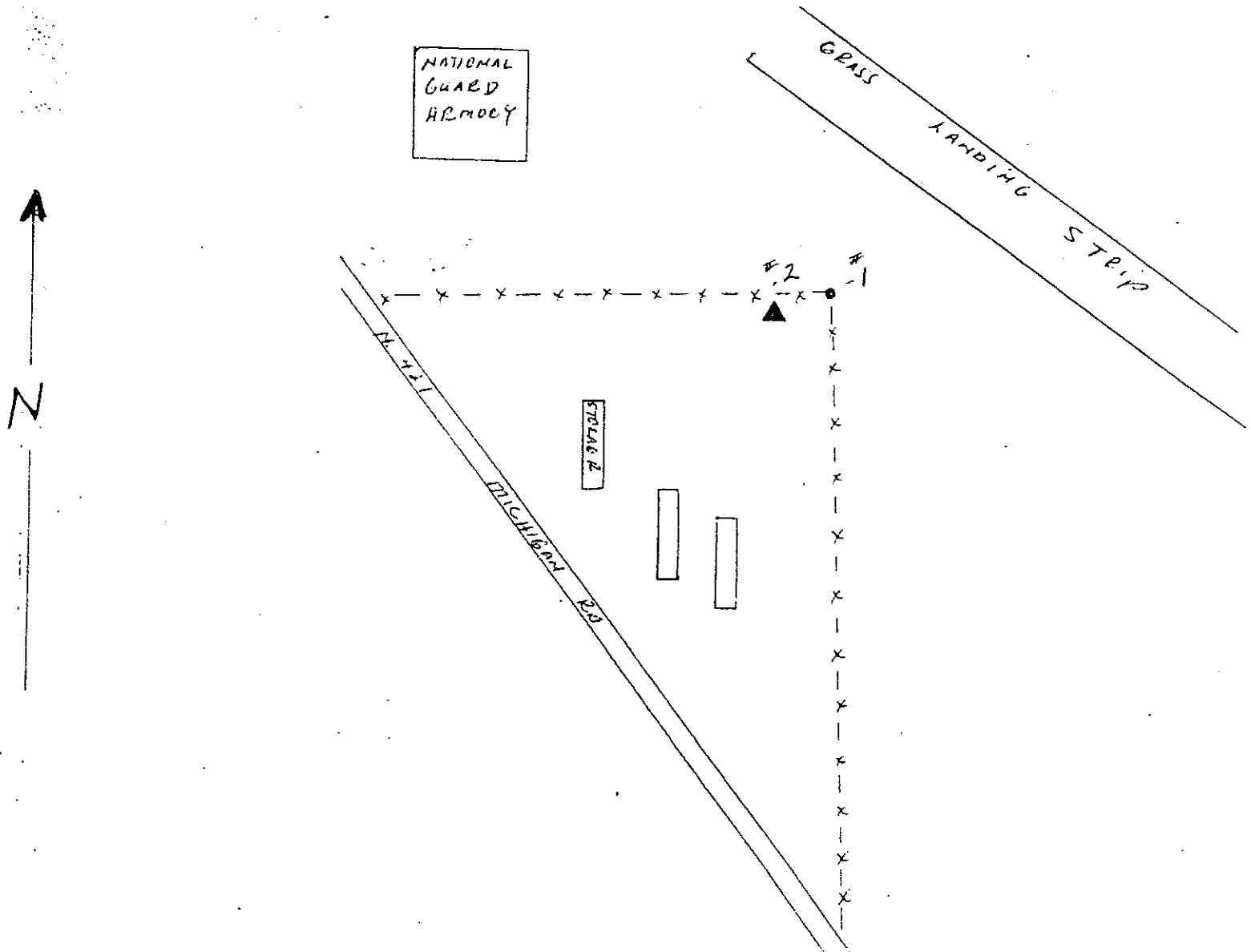
DATE 04/08/04

CREW P.C. TAYLOR SUMERFORD

Inst. Rod TRD SMITH

TYPE of MARKER 3x3 REBAR + ALUM DUST Cond. _____

METHOD of ESTABLISHMENT TIES FROM EXISTING MONUMENTS



*4324 #

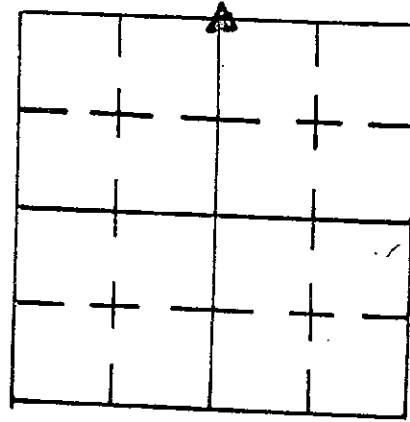
REFERENCE	DISTANCE	DESCRIPTION
1	17'9"	CORNER POST - CHAIN LINK FENCE
2	1'8"	CHAIN LINK FENCE

GEODETIC INFORMATION
Datum: NAD83 (CORS96)

GPS REF. T. Sumerford N corner "23L"	<p style="text-align: center;">DISCLAIMER</p> <p>The section corner coordinates annotated hereon have been obtained w RTK GPS methods by personnel of Shelby County Surveyor. No guarantee is made to the correctness or accuracy of these values and th have been provided for recovery and verification purposes only. The Shelby County Surveyor's Office will not be held liable for errors or negligence in part by the surveyor who does not physically determine t location of section lines perform in compliance with Indiana Title 86 Article 1, Rule 12-10 of the Administration Code. These coordinates have no legal weight of authority unless monument and all its accessor have been obliterated.</p>
DATE: Received 02/23/2015	
BY: Entered C. Droddy 09/14/2015	
NORTHING: 1576519.20	
EASTING: 287933.83	

SECTION CORNER RECORD
 SHELBY COUNTY, INDIANA

23N
 (1 of 1)



Sec. 24 T. 13 R. 6

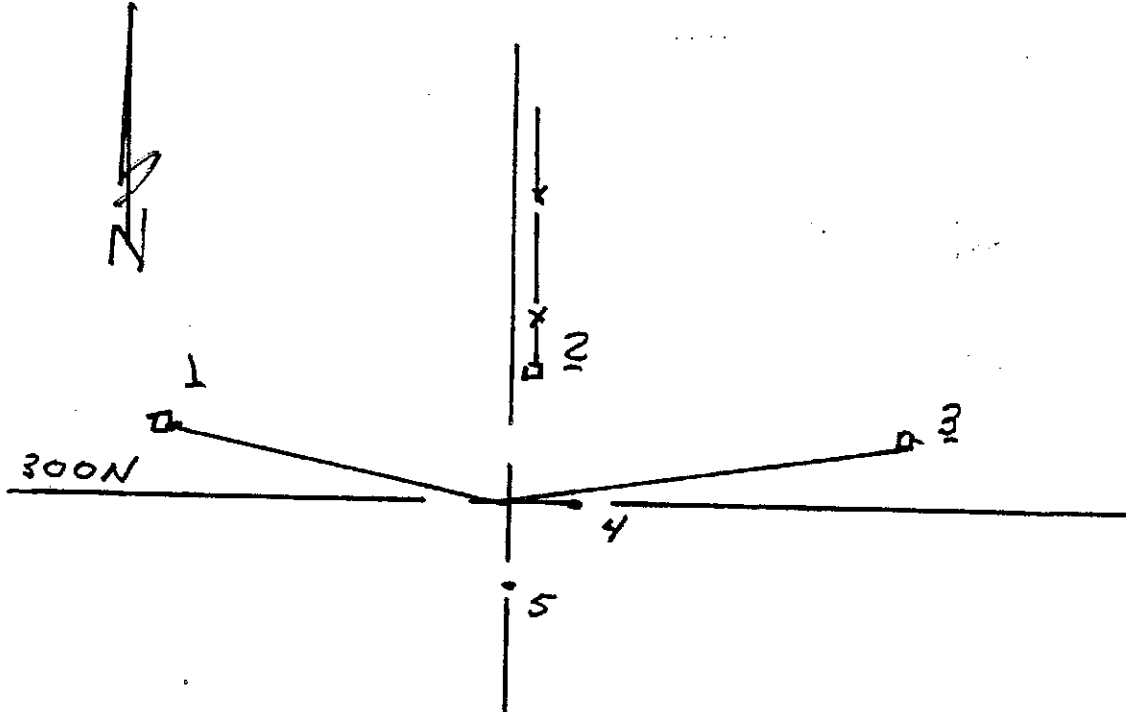
DATE 7 / 13 / 82

CREW P.C. BARNHART

Inst. WALL Rod _____

TYPE of MARKER Stone Cond. _____

METHOD of ESTABLISHMENT Found w/ I. pin on S. side of stone
place R.R. spike over stone @ surface



GEODETIC INFORMATION
 Datum: NAD83 (CORS96)

GPS REF. T. Sumerford X corner "23N"
DATE: Received 02/23/2015
BY: Entered C. Droddy 09/14/2015
NORTHING: 1573837.31
EASTING: 287975.26

DISCLAIMER
 The section corner coordinates annotated hereon have been obtained with RTK GPS methods by personnel of Shelby County Surveyor. No guarantee is made to the correctness or accuracy of these values and they have been provided for recovery and verification purposes only. The Shelby County Surveyor's Office will not be held liable for errors or negligence in part by the surveyor who does not physically determine the location of section lines perform in compliance with **Indiana Title 865, Article 1, Rule 12-10** of the Administration Code. These coordinates have no legal weight of authority unless monument and all its accessories have been obliterated.

REFERENCE	DISTANCE	DESCRIPTION
1	78.83	P.K. in S. side of Pwp.
2	16.96	Bolt head on S. side of conc. corner post 6"
3	67.51	P.K. in S. side of Pwp.
4	2.90	P.K. on Road surface
5	3.16	P.K. " " "

SECTION CORNER RECORD

23R

SHELBY COUNTY, INDIANA

(1 of 1)

Sec. 24 T. 13 R. 6

DATE 9/13/82

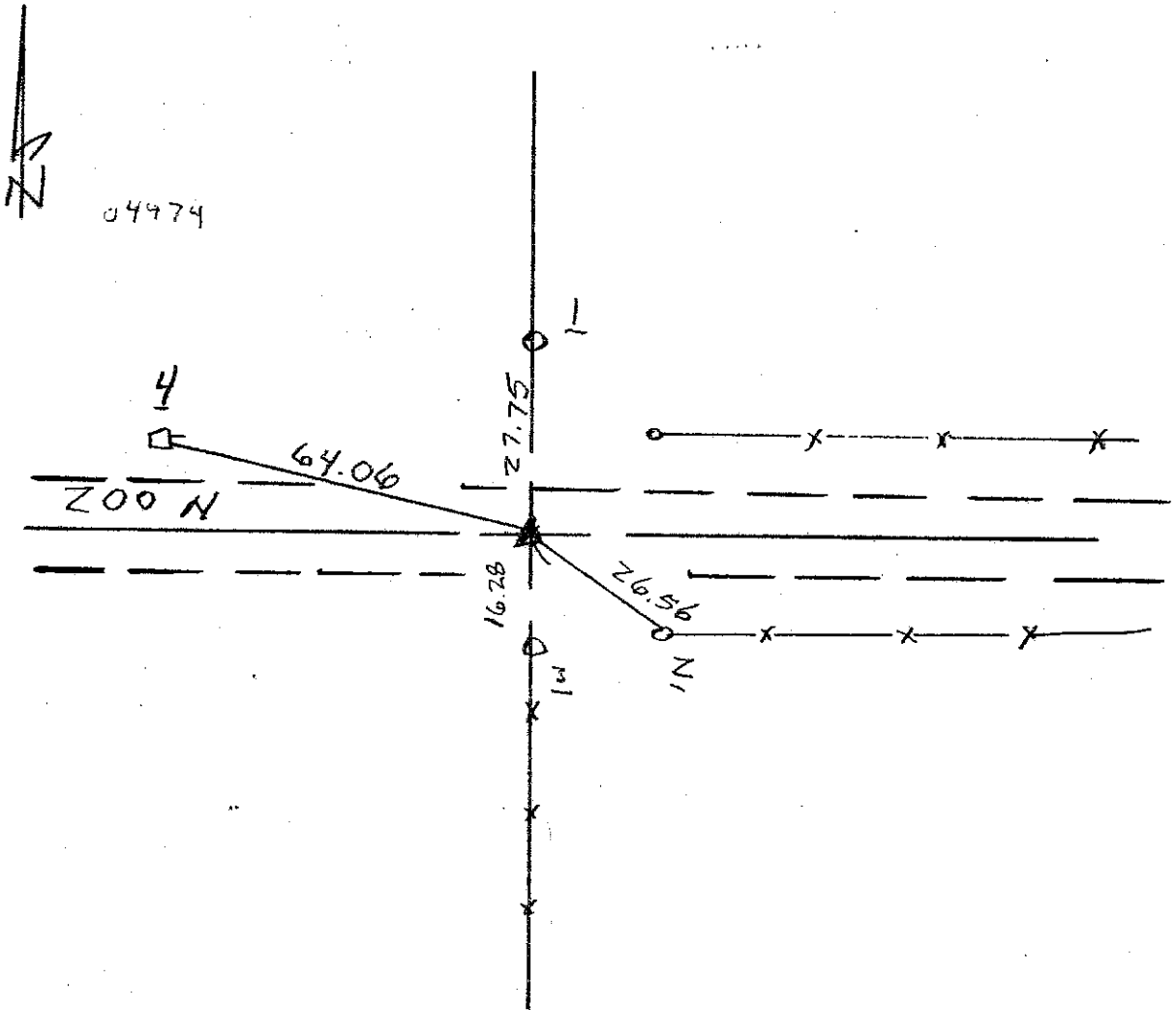
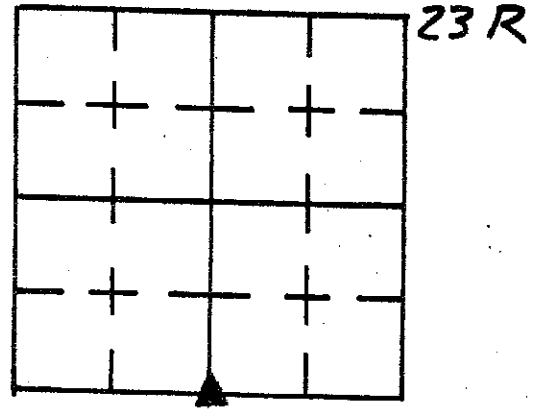
CREW P.C. BARNHART

Inst. WALL Rod _____

TYPE of MARKER Stone Cond. _____

METHOD of ESTABLISHMENT Found 12" below surface

Placed spike above stone at surface



REFERENCE	DISTANCE	DESCRIPTION
1	27.75	P.K. nail in E. Side of Post
2	26.56	" " " W. " " fence post
3	16.28	" " " W. " " " "
4	64.06	" " " S. " " Pwp # 04974
5	2.00	" " on road surface
6	2.00	" " " " " "

SECTION CORNER RECORD

SHELBY COUNTY, INDIANA

Sec. 36 T. 13N R. 6E

DATE 1/10/87

CREW P.C. P. Rivers

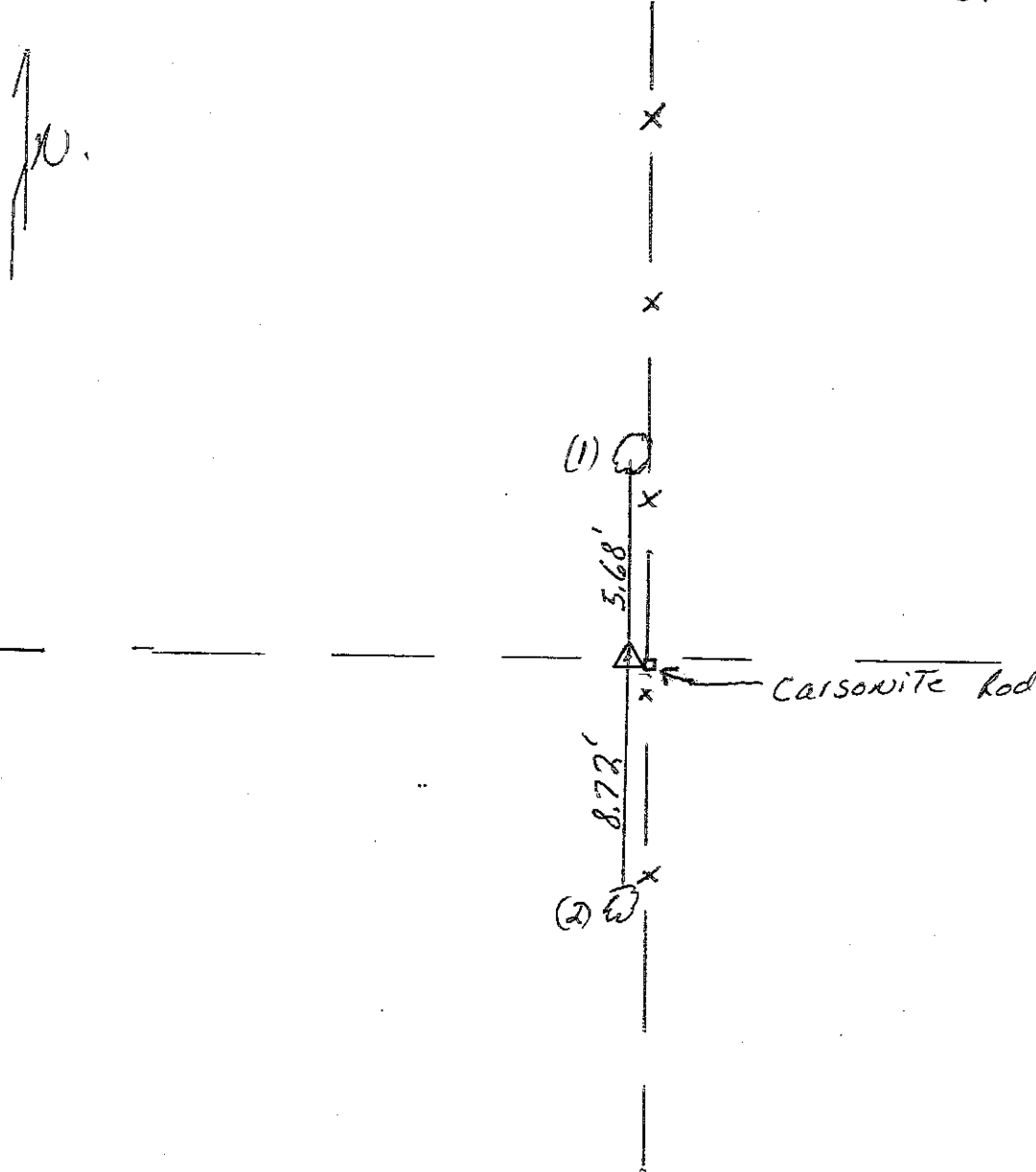
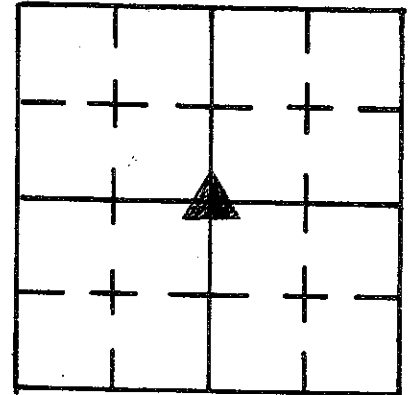
Inst. _____ Rod R. McGaha

TYPE of MARKER STONE Cond. Good

METHOD of ESTABLISHMENT STONE reported by pipeline

CO. Found stone painted red with x cut in center.
STONE 7" N. TO S. X 4" E. TO W. (Flush with Ground)

23X
(1 of 1)



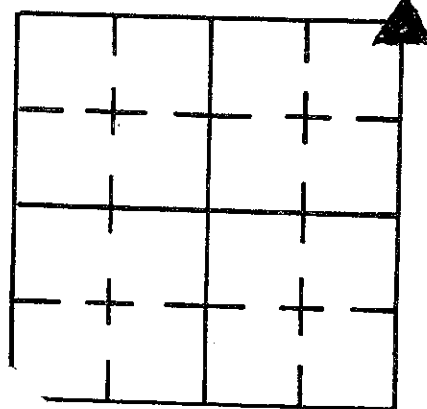
REFERENCE	DISTANCE	DESCRIPTION
(1)	5.68'	P.K. NAIL WEST SIDE 27" Ash 8" up
(2)	8.72'	P.K. NAIL WEST SIDE 8" Ash 10" up
		SET Orange Carsonite Rod 8" East of Stone
		in Fence Line.

SECTION CORNER RECORD

HELBY COUNTY, INDIANA

Sec. 1 T. 13 R. 6

25A
(1 of 1)



DATE 12/19/83

REWER P.C. L. May

St. Rod D. ROBE / L. JUSTICE

TYPE of MARKER STONE Cond. GOOD

METHOD of ESTABLISHMENT Nothing Found on Surface, Lined in on Roads

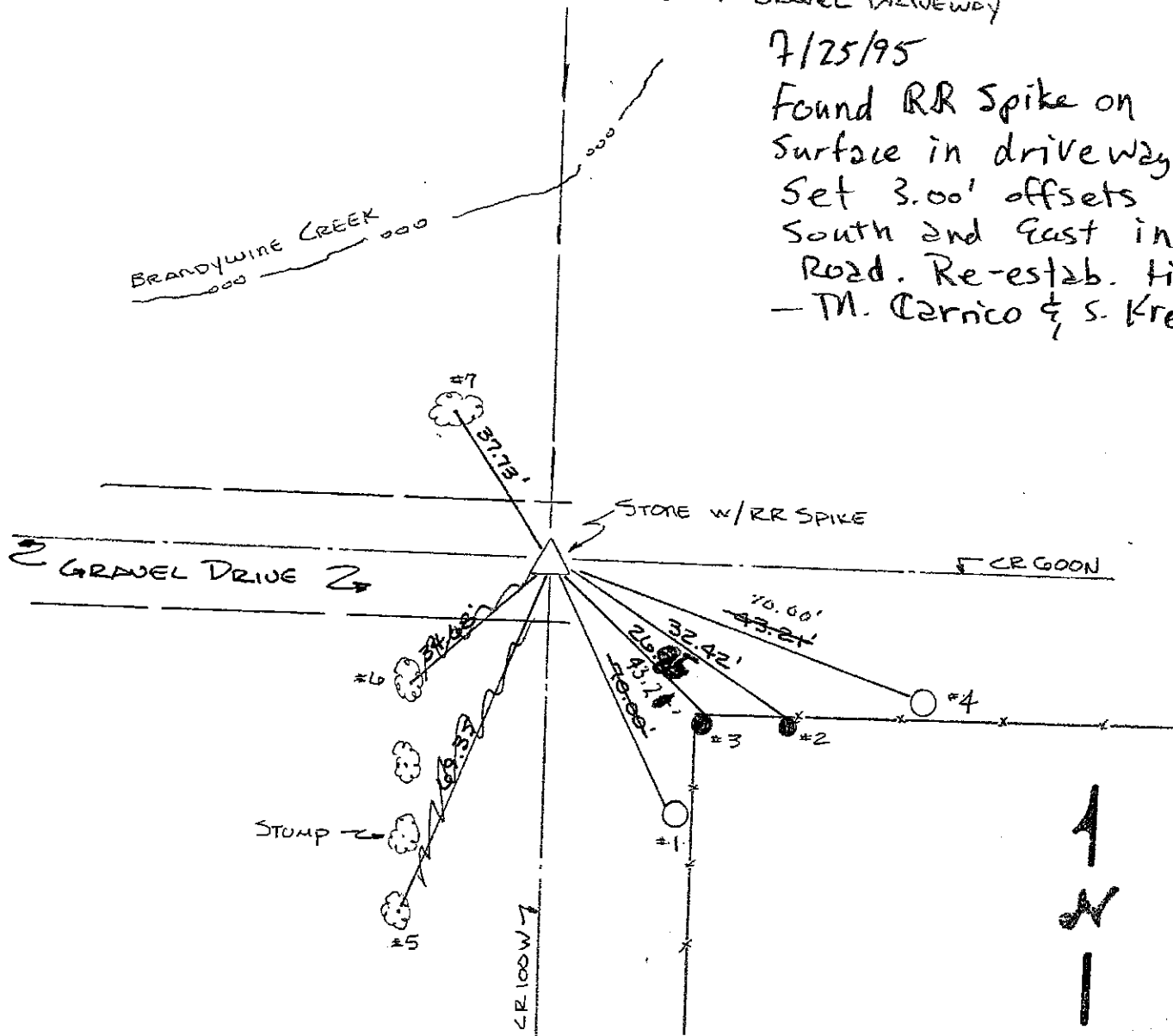
Dug and Found Stone 15" Down, Placed Cut "X" on High Point, Placed RR SPIKE ABOVE STONE in FILL, and one ABOVE in SURFACE OF GRAVEL DRIVEWAY

7/25/95

Found RR Spike on surface in driveway.

Set 3.00' offsets south and east in road.

Re-estab. ties - M. Carnico & S. Kreiden



REFERENCE	DISTANCE	DESCRIPTION
1	43.21'	PK NAIL NW SIDE 12" UP REMC PWP# 03506 (21) (5-A6)
2	32.42	PK NAIL 8" UP NORTH SIDE ROUND WOOD BRACE POST
3	76.85 26.77	PK NAIL 8" UP NORTH SIDE ROUND WOOD CORNER POST
4	70.00'	PK NAIL 9" UP N.W. SIDE REMC PWP# 03505 (F-8) (20)
5	69.35	PK NAIL 11" UP NE SIDE 18" NAIL
6	34.68	PK NAIL 7" UP NE SIDE 18" NAIL
7	32.73	PK NAIL 7" UP SE SIDE 24" WALNUT
STRODDLE	6.93'	PK NAIL IN PUNT. EAST
STRODDLE	8.16'	PK NAIL IN PUNT S.E.

SECTION CORNER RECORD

SHELBY COUNTY, INDIANA

Sec. 12 T. 13 R. 6

DATE 2 / 20 / 81

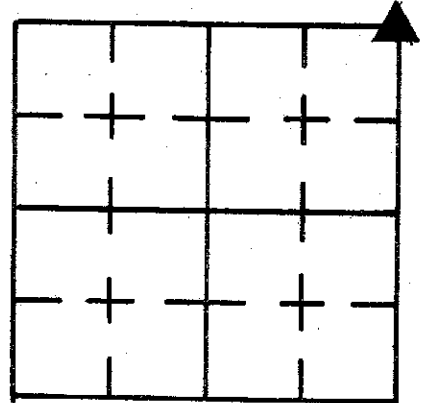
CREW P.C. BILL STRACK

Inst. BARRY SHEVITZ Rod _____

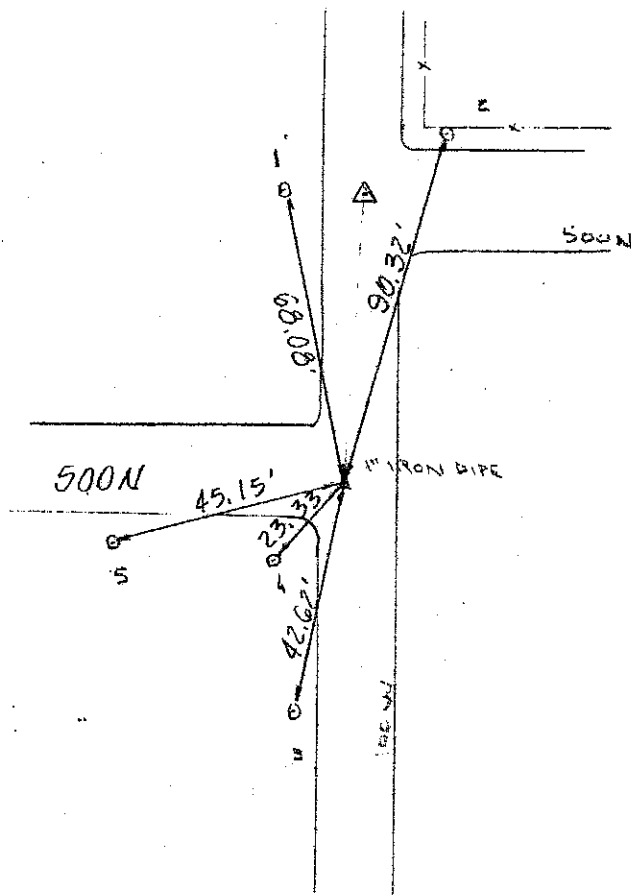
TYPE of MARKER 1" IRON PIPE Cond. GOOD

METHOD of ESTABLISHMENT FOUND IN HOLE WHICH HAD BEEN DUG

25E
(1 of 2)



JW



REFERENCE	DISTANCE	DESCRIPTION
PT 1	68.08	CENTER OF STREET SIGN POST
PT 2	90.32	PK SET WEST SIDE FWP (RLMC 21134)
PT 3	42.62	PK SET WEST SIDE FWP (RLMC 21178)
PT 4	23.33	PK SET EAST SIDE COW FENCE POST
PT 5	45.15	PK SET NORTH SIDE FWP (RLMC 03565)
		NOTE: ALL PK'S 6" DIAM. GROUND

25E

LOCATION SECTION LINE

CALLED UPON TO LOCATE
 SECTION LINE FOR CENTER
 OF ROAD BEGINNING AT THE
 S.E. COR OF SECT 1-13-6
 AND RUNNING THENCE WEST
 ALONG THE SOUTH LINE OF
 THE SAID SECTION TO THE
 1/2 MILE CORNER -

DUG IN ROAD AT ~~THE~~
 SW COR $\frac{1}{2}$ SE $\frac{1}{4}$ FOR
 CORNER MARKER, & ALSO FOR
 REF GIVEN IN OFFICE FIELD
 NOTES. AT \pm 2' INTO GROUND
 HAD FOUND NOTHING

DUG AT 1/2 MILE LOCATION
 AND FOUND STONE 14" DIA
 OF CORNER POST.

DUG AT SE COR OF SECT
 AND FOUND NOTHING.

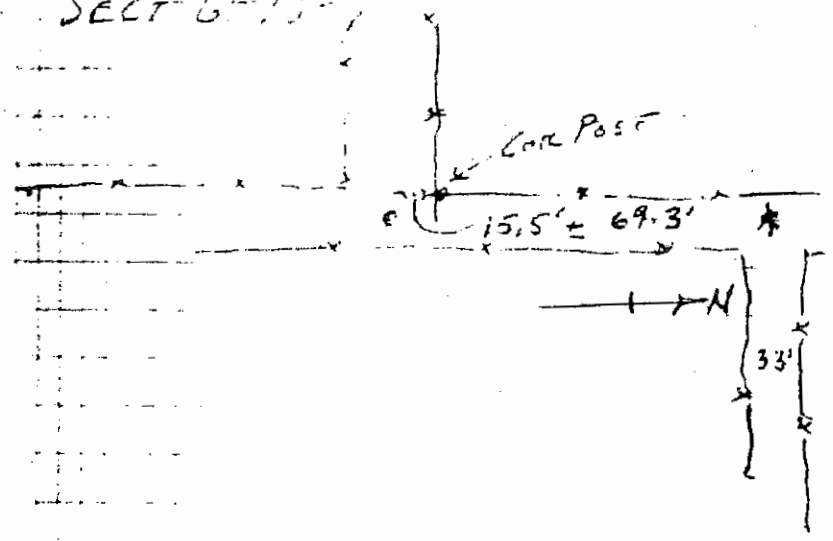
SET S.E. COR. OF 1-13-6
 FROM SW COR OF 6-13-7
 NOTED IN SURVEYORS RECORD 13-7
 AS 1.25 CHAINS (69.3 FT)

14 Nov 1969

R SMITH

SET IRON PIPE IN CENTER
 OF N & S ROAD, AT SOUTH
 E COR OF 1-12-6.

FENCES IN ROAD TO EAST
 ARE 3' APART SO USED
 THEM TO LOCATE SW COR
 SECT 6-13-7



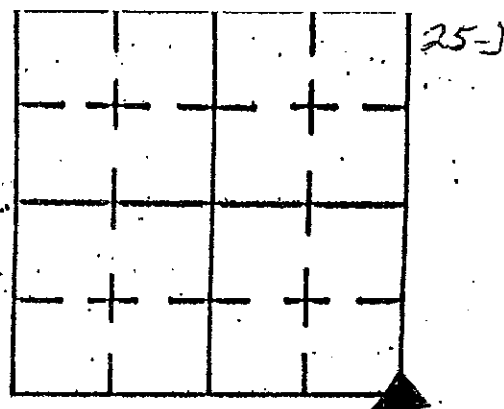
SECTION CORNER RECORD

SHELBY COUNTY, INDIANA

Sec. 12 T. 13 R. 5

25-J

25J
(2 of 4)



DATE 12/6/00

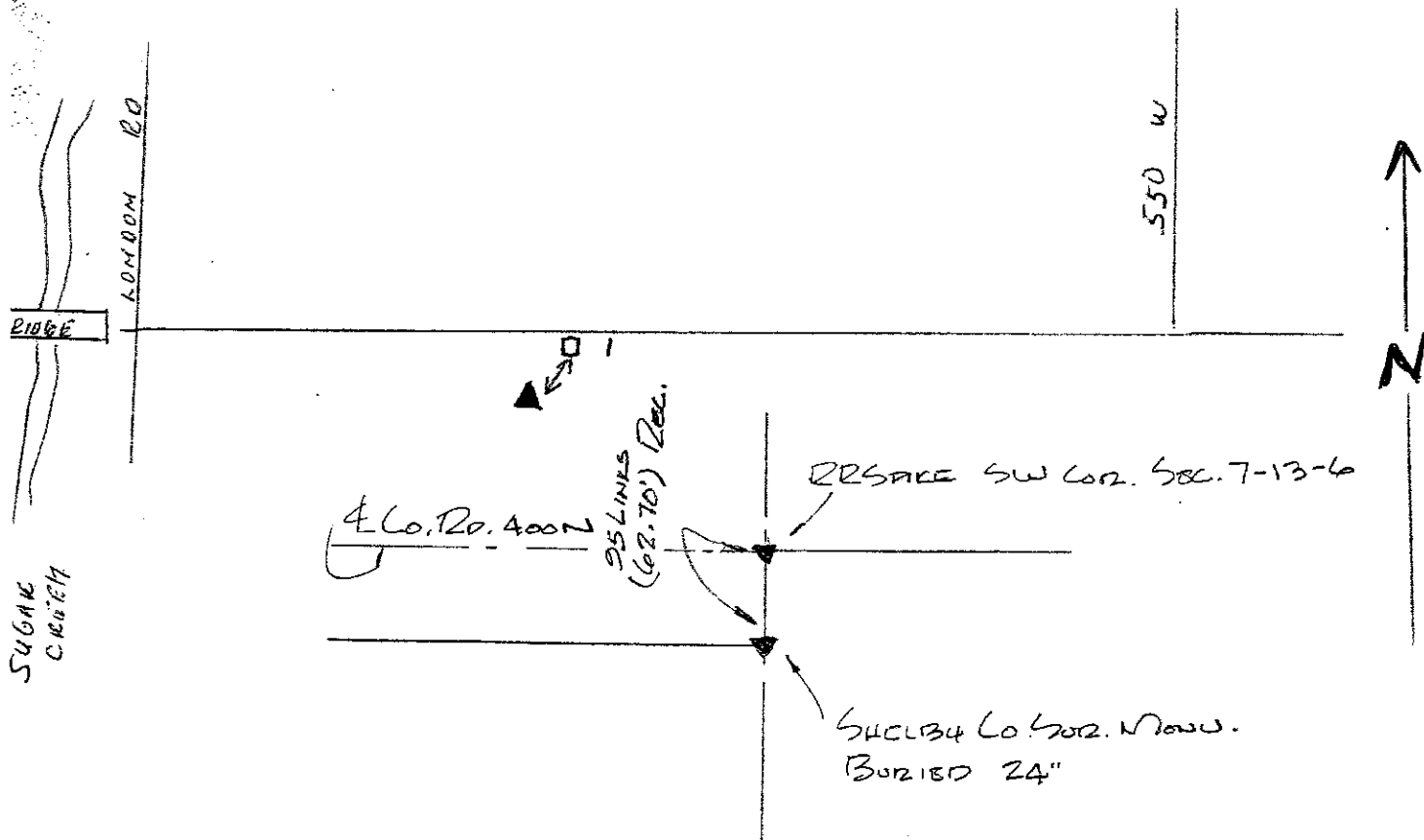
CREW P.C. TAYLOR SUMERFORD

Inst. _____ Rod _____

TYPE of MARKER _____ Cond. _____

METHOD of ESTABLISHMENT NO STONE FOUND

PIV WITH CORNER SECTION DISK & MAGNET BURIED 2' DEEP IN FIELD



NOTE: NO OTHER REFERENCE POINT NEAR THIS

REFERENCE #	DISTANCE	DESCRIPTION
1	47'	12x12" CEMENT CORNER POST

SHELBY COUNTY, INDIANA
Sec. 13 T.13 R.6
BRANDYWINE TWP.

DATE:
CREW:
OLD RECORD REF:
MARKER TYPE:

▲ Ref. No.

Method of Establishment
RECOVERED 5/8 INCH DIA BELOW GRADE



Drawing Not To Scale

REF #	DISTANCE	DESCRIPTION


GEODETTIC INFORMATION
Datum: NAD83 (CORS96)

GPS REF. <i>644</i>	<p>DISCLAIMER</p> <p>The section corner coordinates annotated hereon have been obtained with RTK GPS methods by personnel of Shelby County Surveyor. No guarantee is made to the correctness or accuracy of these values and they have been provided for recovery and verification purposes only. The Shelby County Surveyor's Office will not be held liable for errors or negligence in part by the surveyor who does not physically determine the location of section lines perform in compliance with Indiana Title 865, Article 1, Rule 12-10 of the Administration Code. These coordinates will have no legal weight of authority unless monument and all its accessories have been obliterated.</p>
DATE: <i>6/04/2019</i>	
BY: <i>SCOTT SUMERFORD</i>	
NORTHING: <i>1579186.20</i>	
EASTING: <i>290613.40</i>	

25-J



13 13 6 NE Corner Brandywine
Twp.



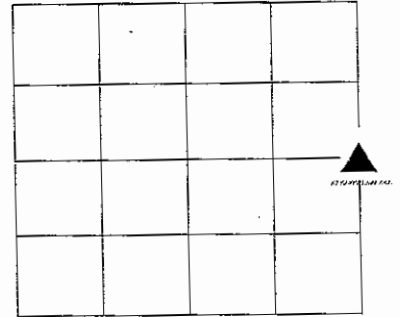


Shelbyville-Shelby County
Geographic Information System
25 W. Polk St.
Shelbyville, Indiana 46176

SECTION CORNER RECORD
SHELBY COUNTY, INDIANA
S.13 T.13N R. 6E

25L Ref. No.

DATE: Received 02/23/2015
CREW: T. Sumerford
OLD RECORD REF:
MARKER TYPE: PK NAIL/stone set 1861



REF #	DISTANCE	DESCRIPTION

GEODETIC INFORMATION

Datum: NAD83 (CORS96)

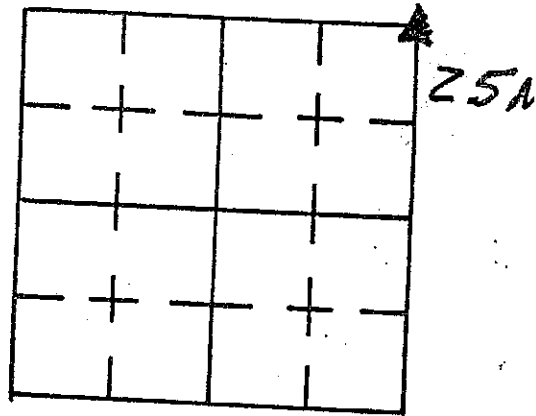
GPS REF.	DISCLAIMER
DATE: received 02/23/2015	The section corner coordinates annotated hereon have been obtained with RTK GPS methods by personnel of Shelby County Surveyor. No guarantee is made to the correctness or accuracy of these values and they have been provided for recovery and verification purposes only. The Shelby County Surveyor's Office will not be held liable for errors or negligence in part by the surveyor who does not physically determine the location of section lines perform in compliance with Indiana Title 865, Article 1, Rule 12-10 of the Administration Code. These coordinates will have no legal weight of authority unless monument and all its accessories have been obliterated.
ENTERED BY: C. Drodgy 09/14/2015	
NORTHING: 1576514.48	
EASTING: 290661.75	

SECTION CORNER RECORD

25N
(1 of 3)

SHELBY COUNTY, INDIANA

Sec. 24 T. 13 R. 6



DATE 9/13/82

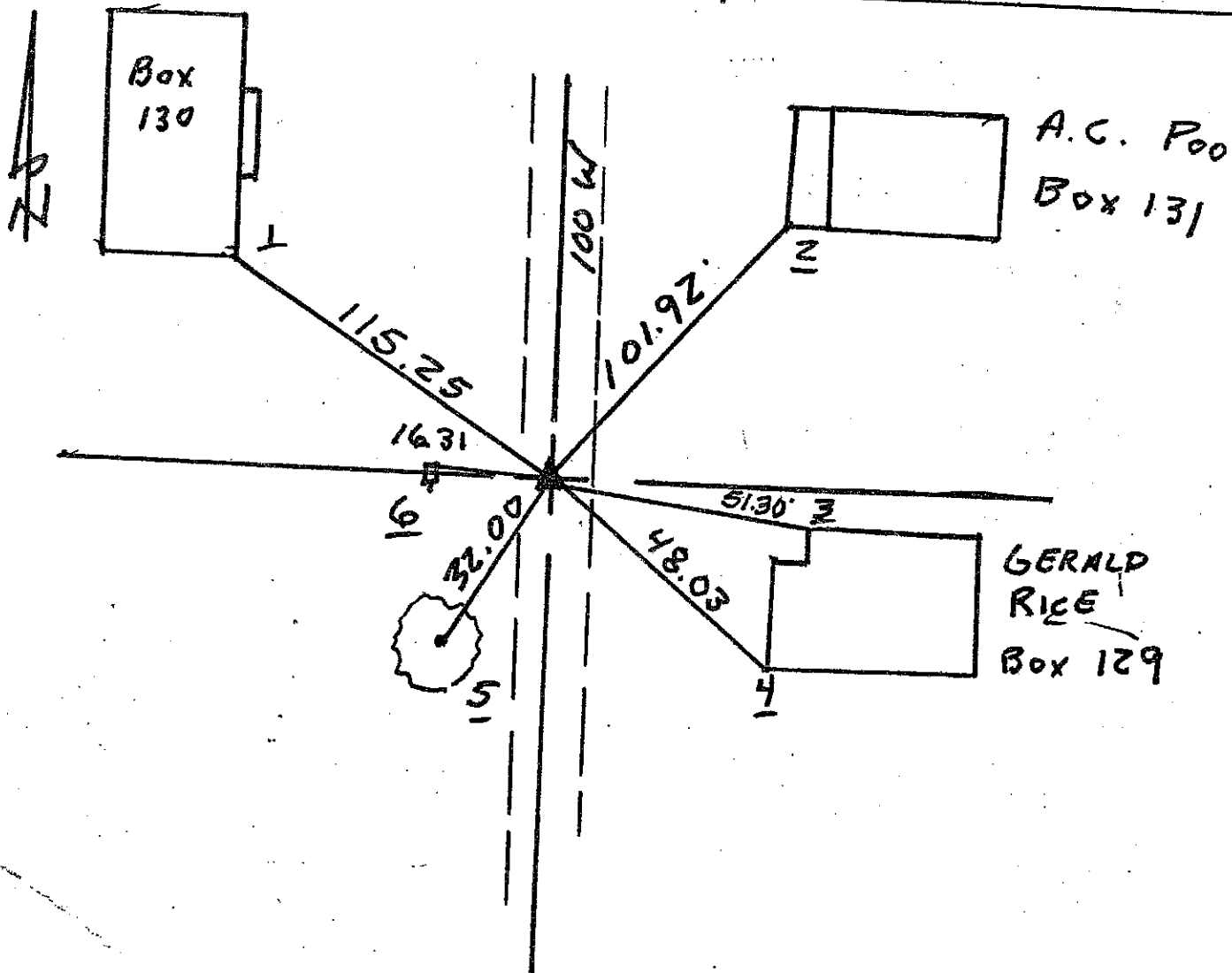
CREW P.C. Barnhart

Inst. Wall Rod _____

TYPE of MARKER Stone Cond. _____

METHOD of ESTABLISHMENT Stone Fd. 2" below surface

~~Placed spike angled over high point~~



REFERENCE	DISTANCE	DESCRIPTION
1	115.25	S.E. Cor. GARAGE 1 bricks up
2	101.92	S.W. Cor. of porch 6" up on blocks
3	51.30	N.W. Cor. of house (on blocks)
4	48.03	S.W. " " " "
5	32.00	P.K. in S.E. side of 12" tree
6	16.31	" " E. " of telephone poles

25N
(2 of 3)

25N

SHELBY COUNTY, INDIANA
Sec. 24 T. 13 R. 6
BRANDYWINE TWP.

DATE:
CREW:
OLD RECORD REF:
MARKER TYPE:

▲ Ref. No.

Method of Establishment

REPLACED EXISTING SMALL P.K. NAIL
FOUND OVER A STONE RECOVERED BY
SHELBY COUNTY SURVEYORS OFFICE IN
1982 WITH A MAG. NAIL



Drawing Not To Scale

REF #	DISTANCE	DESCRIPTION
		ELEVATION 791.12'

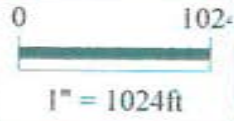
GEODETIC INFORMATION
Datum: NAD83 (CORS96)

GPS REF. 533	DISCLAIMER The section corner coordinates annotated hereon have been obtained with RTK GPS methods by personnel of Shelby County Surveyor. No guarantee is made to the correctness or accuracy of these values and they have been provided for recovery and verification purposes only. The Shelby County Surveyor's Office will not be held liable for errors or negligence in part by the surveyor who does not physically determine the location of section lines perform in compliance with Indiana Title 865, Article 1, Rule 12-10 of the Administration Code. These coordinates will have no legal weight of authority unless monument and all its accessories have been obliterated.
DATE: 6/22/2018	
BY: SCOTT SUMERFORD	
NORTHING: 1573832.19	
EASTING: 290693.21	

25N



24 13 6 NE Corner




Shelbyville-Shelby County
Geographic Information System
25 W. Polk St.
Shelbyville, Indiana 46176

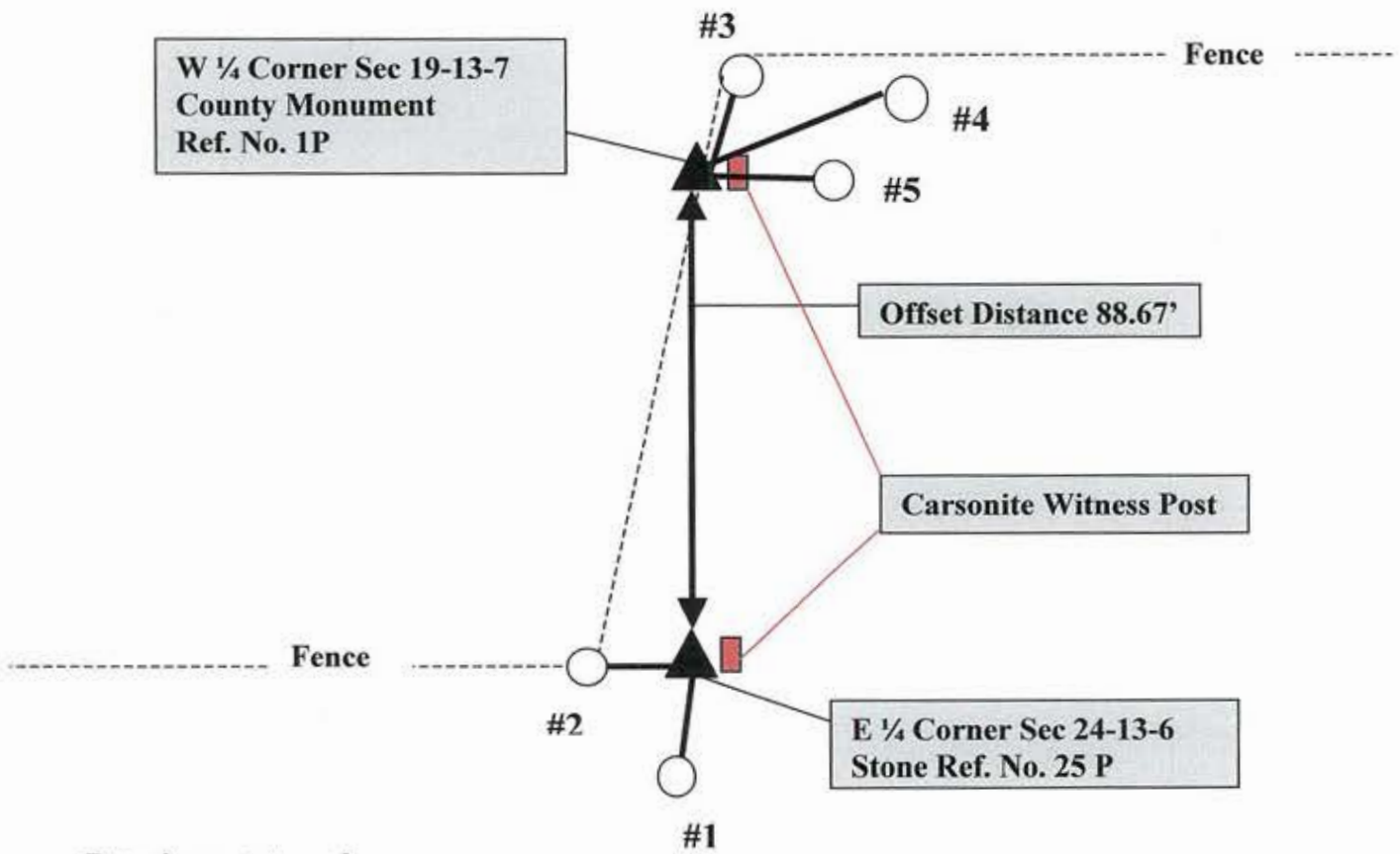
SECTION CORNER RECORD
SHELBY COUNTY, INDIANA
Sec. 24 T. 13N R. 6E

Ref. No. 25 P

DATE: 02/01/2006
CREW : Taylor Sumerford, Kevin Nigh
OLD RECORD REF. ;
MARKER TYPE: Stone/ 6" x 6" with x groove on top, 1.8' tall
County Monument cap on 5/8" rebar.



Method of Establishment: Stone visually located & referenced / County Monument set by Taylor Sumerford, Co. Surveyor & K. Nigh.



Drawing not to scale

REF #	DISTANCE	DESCRIPTION
#1	6.93'	18" Hackberry Tree, Nail & washer up 12"
#2	1.95'	6" Locust Corner Post, Nail & washer up 1.3'
#3	3.03'	Rotting Corner Post, Nail & washer up 12"
#4	7.65'	Hackberry Tree, Nail & washer up 12"
#5	4.7'	Hackberry Tree, Nail & washer up 12"

GEODETIC INFO


DATE:	N.A.D. 83	NORTHING:
BY:	ELEVATION:	EASTING:

(2 of 4)

Sec. 24 T13N R6E



Ref. No. 25P



SHELBY COUNTY, INDIANA
Sec. 24 T. 13 R. 6
BRANDYWINE TWP

DATE:
CREW:
OLD RECORD REF:
MARKER TYPE:

▲ Ref. No.

Method of Establishment

RECOVERED 6 INCH SQUARE STONE
WITH A FULL PLUS CUT ACROSS TOP



Drawing Not To Scale

REF #	DISTANCE	DESCRIPTION
		ELEVATION 785.22'

GEODETTIC INFORMATION
Datum: NAD83 (CORS96)

GPS REF. 534	<p>DISCLAIMER</p> <p>The section corner coordinates annotated hereon have been obtained with RTK GPS methods by personnel of Shelby County Surveyor. No guarantee is made to the correctness or accuracy of these values and they have been provided for recovery and verification purposes only. The Shelby County Surveyor's Office will not be held liable for errors or negligence in part by the surveyor who does not physically determine the location of section lines perform in compliance with Indiana Title 865, Article 1, Rule 12-10 of the Administration Code. These coordinates will have no legal weight of authority unless monument and all its accessories have been obliterated.</p>
DATE: 6/22/2018	
BY: SCOTT SUMERFORD	
NORTHING: 1571157.12	
EASTING: 290726.96	

25P



24 13 6 NE Cor SE 1/4



*Shelbyville-Shelby County
Geographic Information System
25 W. Polk St.
Shelbyville, Indiana 46176*

SECTION CORNER RECORD

25R
(1 of 3)

SHELBY COUNTY, INDIANA

Sec. 24 T. 13 R. 6

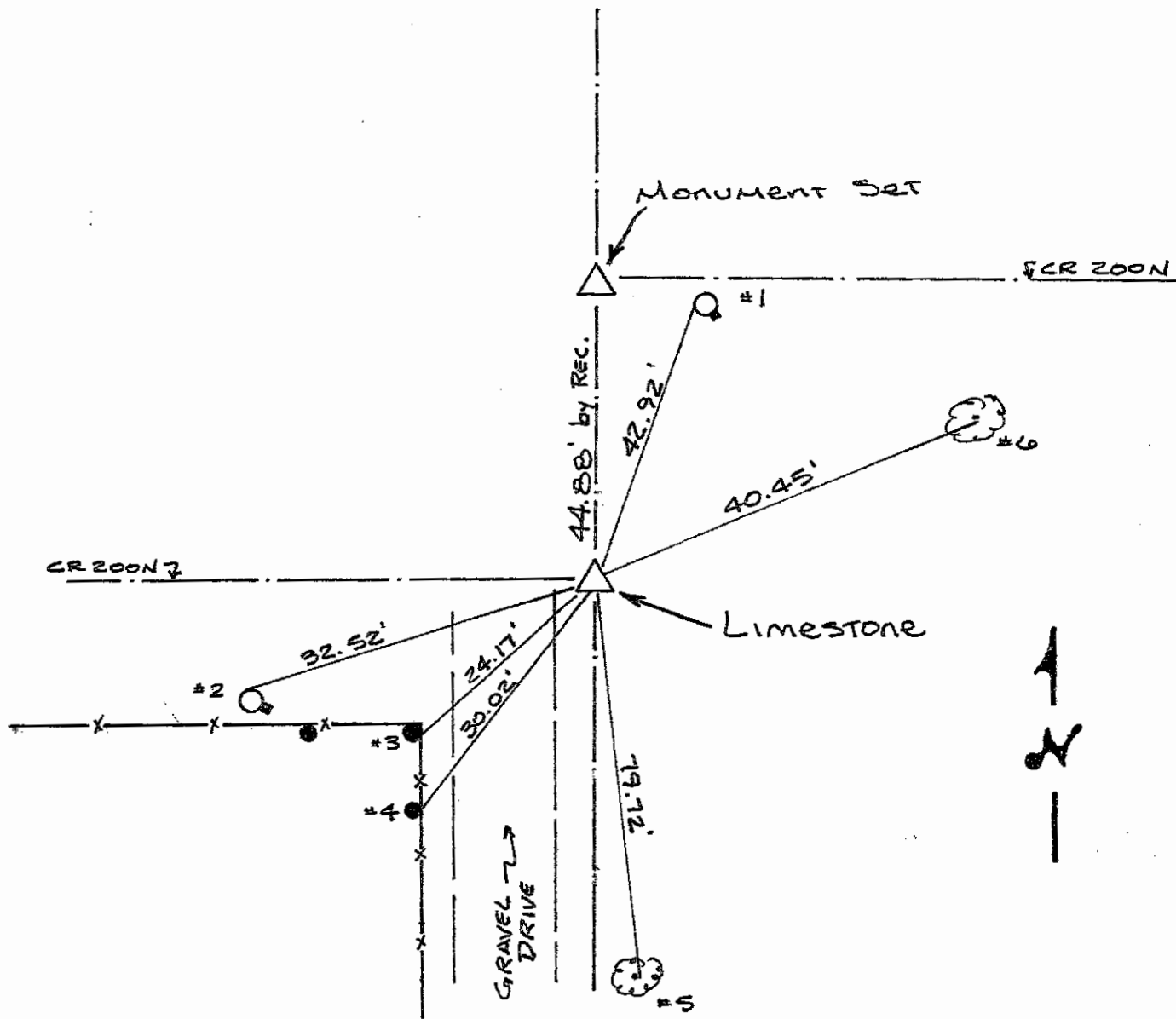
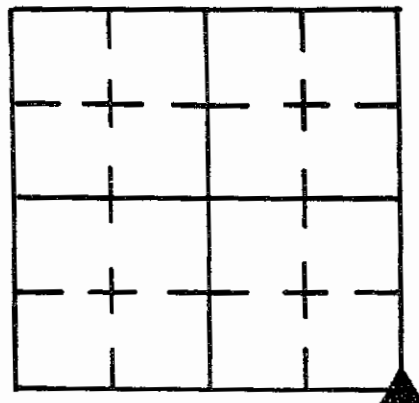
DATE 5/14/85

CREW P.C. L MAY

Inst. Rod R MCGAHA

TYPE of MARKER Limestone Cond. Good

METHOD of ESTABLISHMENT Found 7" E-W X 6" N-S X 24" Long Limestone 3" Below Ground, Placed cut "X" on High Point on S.W. Corner of Stone
(CONT'D on BACK)



REFERENCE	DISTANCE	DESCRIPTION
1	42.92'	PK NAIL FOUND 9" UP WEST SIDE RENC PUP #04961(S) w/Phone Box
2	32.52'	PK NAIL FOUND 6" UP NORTH SIDE UTILITY POLE G76 w/Phone Box
3	24.17'	PK NAIL 6" UP EAST SIDE ROUND WOOD CORNER POST
4	30.02'	PK NAIL 5" UP EAST SIDE ROUND WOOD BRACE POST
5	79.72'	PK NAIL 2" UP EAST SIDE "32" TWIN-TRUNK WALNUT
6	40.45'	PK NAIL 4" UP SOUTH SIDE 24" WALNUT

25R

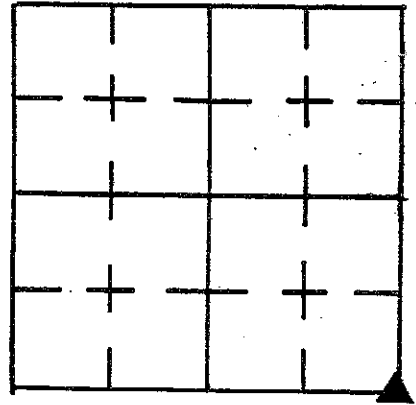
(2 of 3)

OF OTHER WISE FLAT TOP. SAID CORNER OF STONE IS ALSO THE MOST
SQUARED - OFF EDGE. PLACED RR SPIKES 7" E-W OF "X" + 5"
N-S OF "X", 2" BELOW TOP OF STONE.

SECTION CORNER RECORD
 SHELBY COUNTY, INDIANA
 Sec. 24 T. 13 R. 6

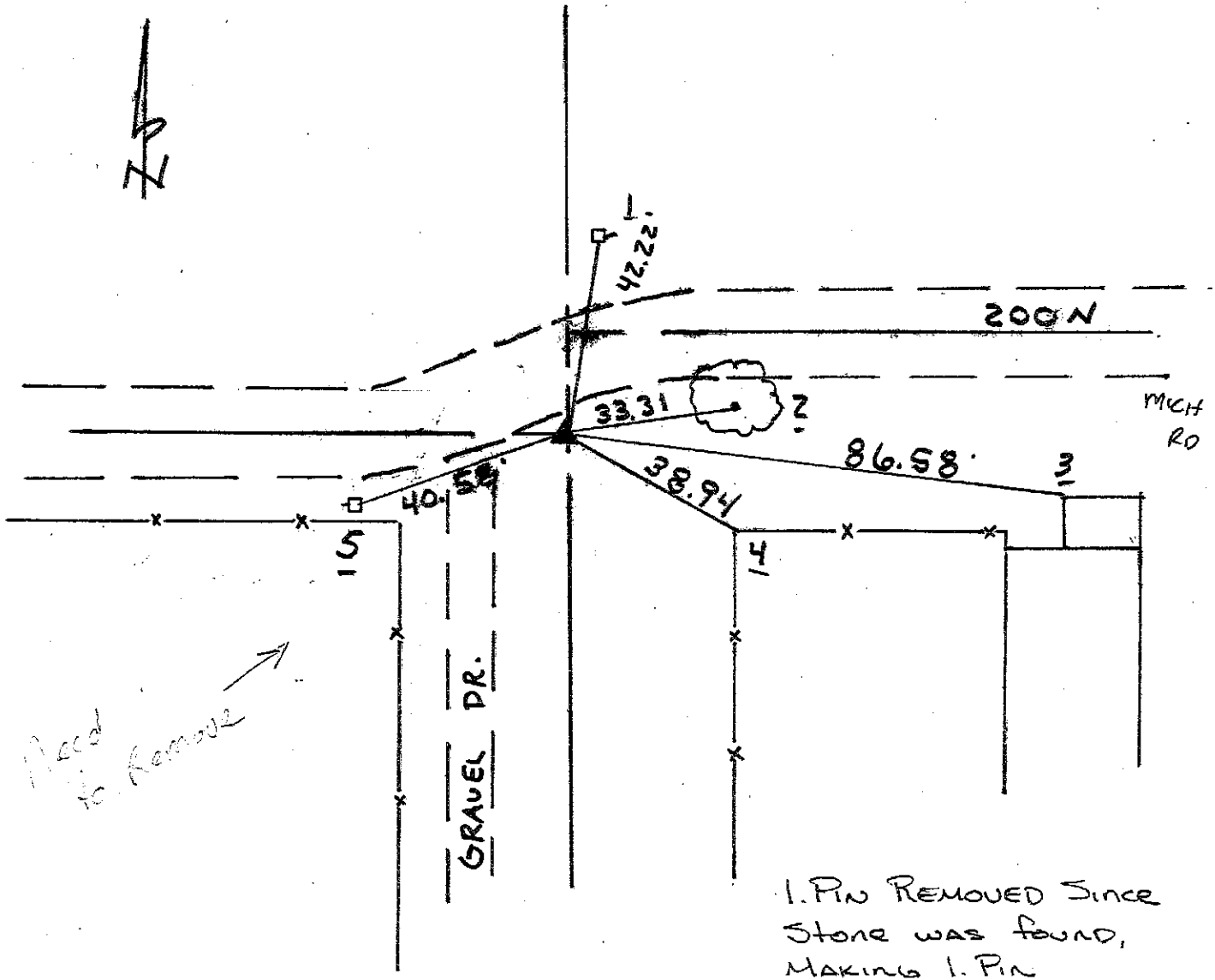
25R
 (3 of 3)

25 R



DATE 9 / 13 / 82
 CREW P.C. Barnhart
 Inst. Wall Rod _____

TYPE of MARKER IRON Pipe Cond. _____
 METHOD of ESTABLISHMENT Found, Dug for Stone none
Found. Stone found by T. Sumnerford on 7-21-81, RR SAVE 827.1
 " " 1375.3 by Survey

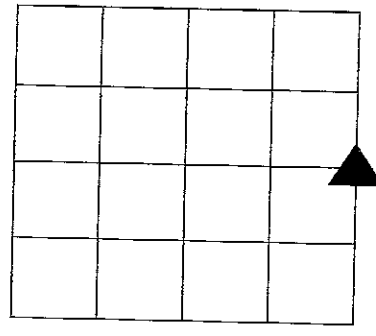


REFERENCE	DISTANCE	DESCRIPTION
1	42.22	P.K. IN W. SIDE PWP.
2	33.31	" " N.W. SIDE 18" ASH
3	86.58	N.W. CORNER OF PORCH (ON BLOCK)
4	38.94	Center of CORNER POST OF CHAIN-LINK FENCE
5	40.58	P.K. IN N. SIDE OF TELEPHONE POLE # 67-6

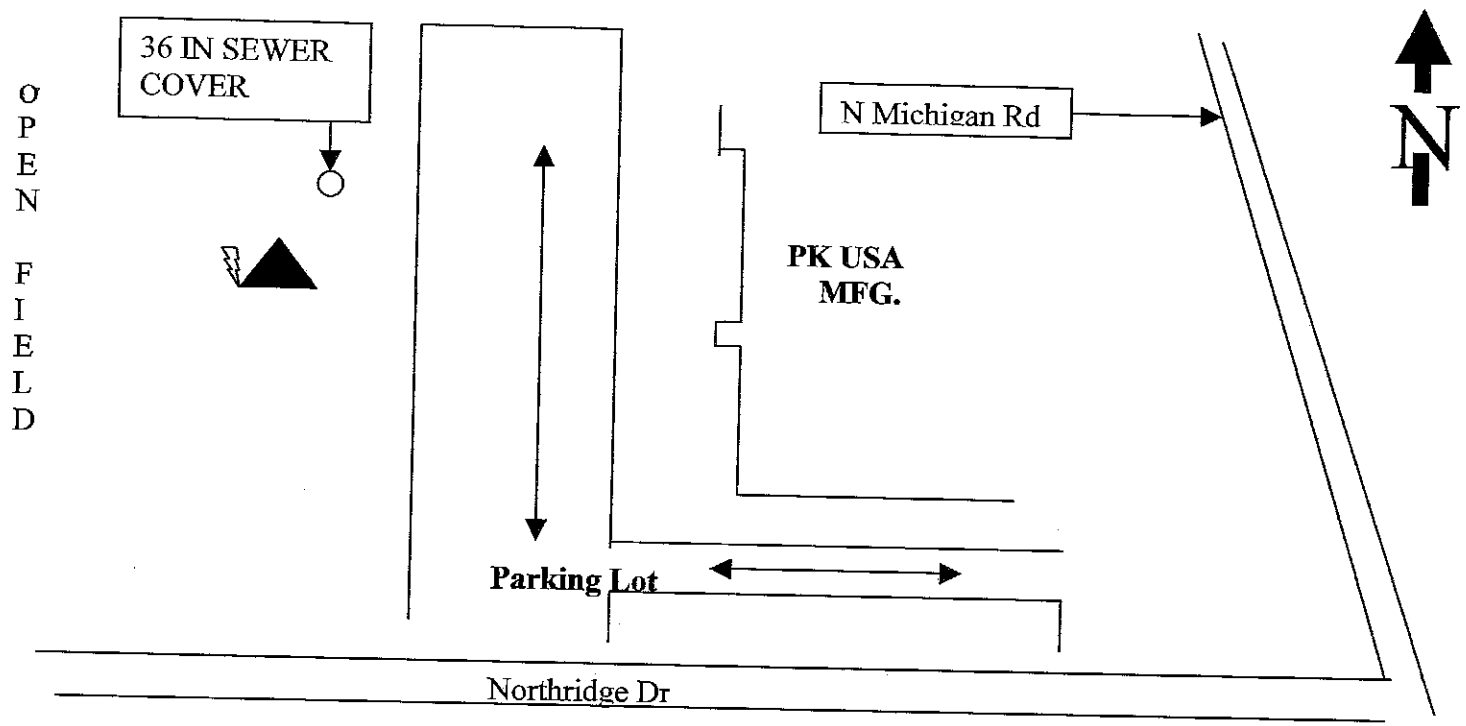
**SECTION CORNER RECORD
SHELBY COUNTY, INDIANA
Sec. 25 T. 13N R. 6E**

DATE: 05/27/2008
CREW: t. Sumerford; J. Powell; C. Droddy
OLD RECORD REF: Old Survey Records
MARKER TYPE: 5/8 Rebar, and County Monument Marker

Ref. No. 25T



Method of Establishment: Calculated GPS and dug for previous survey marker. Found metal post 24 inches down. Drove 5/8 inch rebar w/ county marker for east quarter corner and drove carsonite witness post.



Drawing Not To Scale

REF #	DISTANCE	DESCRIPTION
		NO REFERENCE POINTS::SEE GPS

**GEODETTIC INFORMATION
Datum: NAD83 (CORS96)**

GPS REF.	DISCLAIMER The section corner coordinates annotated hereon have been obtained with RTK GPS methods by personnel of Shelby County Surveyor. No guarantee is made to the correctness or accuracy of these values and they have been provided for recovery and verification purposes only. The Shelby County Surveyor's Office will not be held liable for errors or negligence in part by the surveyor who does not physically determine the location of section lines perform in compliance with Indiana Title 865, Article 1, Rule 12-10 of the Administration Code. These coordinates will have no legal weight of authority unless monument and all its accessories have been obliterated.
DATE: 05/27/2008	
BY: JEFF POWELL	
NORTHING: 1565805.720	
EASTING: 290813.679	

SECTION CORNER RECORD SHELBY COUNTY, INDIANA

25V
(1 of 2)

Sec. 25 T. 13 R. 6

DATE 7 / 22 / 85

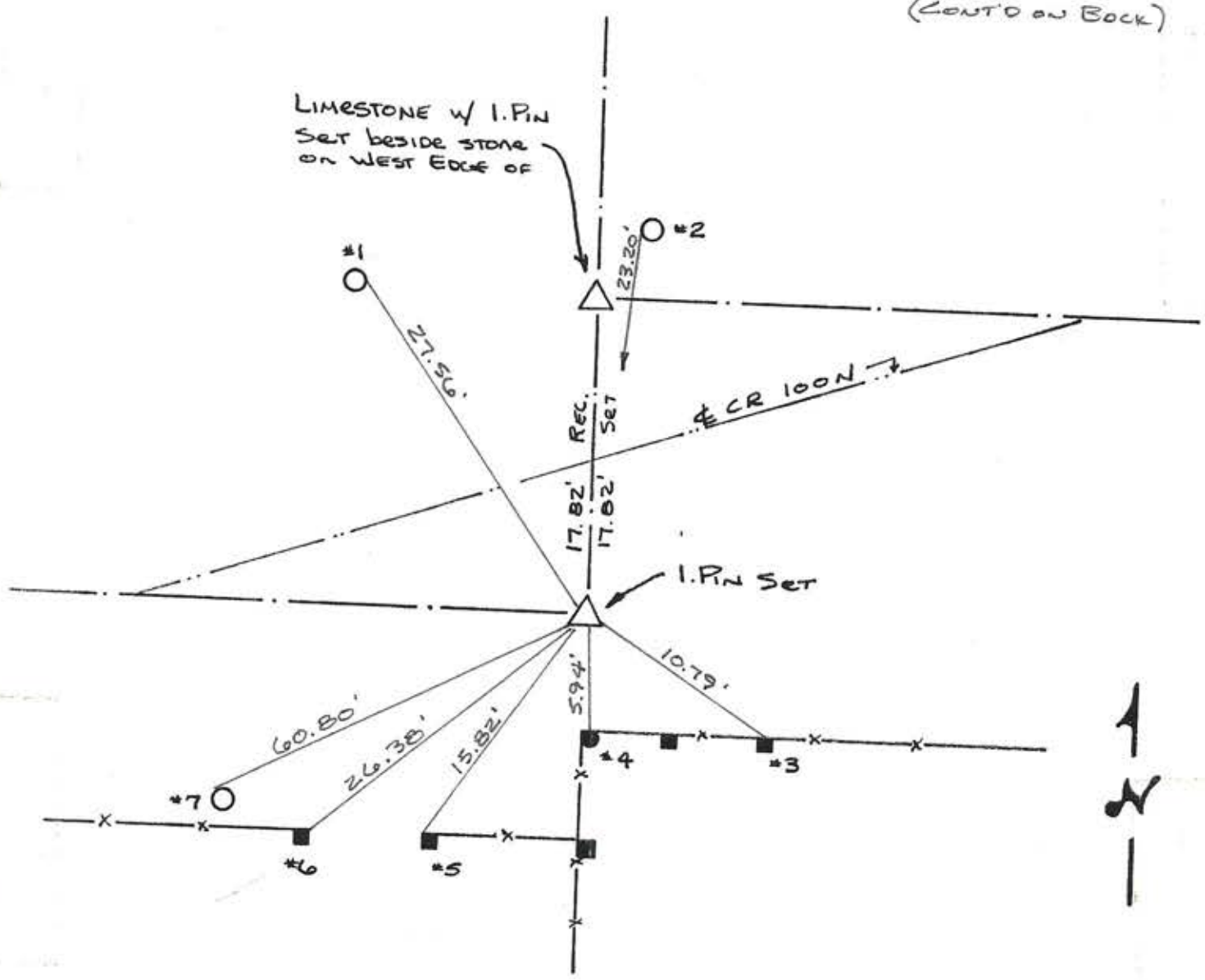
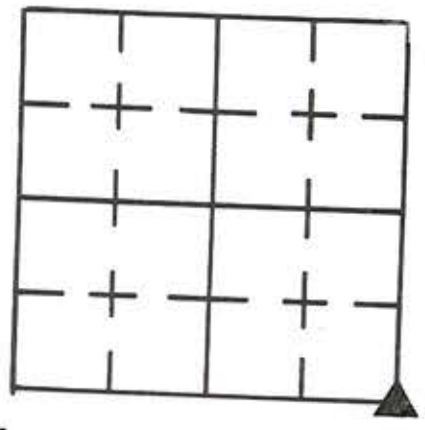
CREW P.C. L May

Inst. D Rivers Rod J Sinclair

TYPE of MARKER 1. Pin Cond. Set

METHOD of ESTABLISHMENT Nothing Found on Surface, Pulled Rec.

DIST. AND USED EXISTING Fence Line South for Line. DUG AND FOUND
(CONT'D ON BACK)



REFERENCE	DISTANCE	DESCRIPTION
1	27.56'	PK Nail 8" UP EAST Side REMC Pwp # 05044 (PSC of 1 # 807-4110)
2	23.20'	PK Nail 10" UP S.W. Side REMC Pwp # 05045
3	10.79'	PK Nail 10" UP NORTH Side 2 ND Square Wood BRACE Post
4	5.94'	PK Nail 16" UP NORTH Side Round Wood CORNER Post
5	15.82'	PK Nail 3" UP N.W. Side Square Wood CORNER Post
6	26.38'	PK Nail 7" UP N.E. Side Square Wood END Post
7	60.80'	PK Nail 11" UP N.W. Side UTILITY Pole # 11
STRADDLE	2.00'	PK Nail in PUNT NORTH
STRADDLE	2.00'	PK Nail in PUNT WEST

25V

(2 of 2)

NOTHING. OWNER OF PROPERTY S.W. OF CORNER HAD REMEMBERED SEEING
A LIMESTONE AT THIS CORNER SEVERAL YEARS AGO BUT THE CO. HWY.
DEPARTMENT HAD COME THROUGH SINCE THEN AND REWORKED THE ROAD
~~bed~~ AND POSSIBLY REMOVED THE STONE IN THE PROCESS. SET 1. PIN
AT RECORD DIST. USING FENCE LINE SOUTH FOR LINE.