


EXPLANATION.



One Section divided into 40 Acre Tracts.

187

FIELD NOTES---EXPLANATION OF.

A	a	B	b	C	c	D	d	E	e	F	f	G
6	6	5	6	4	6	3	6	2	6	1	6	5
Y	6	5	4	3	2	1	2	1	2	1	2	H
X	7	5	8	5	9	5	10	5	11	5	12	h
X	6	5	4	3	2	1	2	1	2	1	2	I
W	18	1	17	1	16	1	15	1	14	1	13	J
W	6	5	4	3	2	1	2	1	2	1	2	K
V	19	3	20	3	21	3	22	3	23	3	24	k
V	6	5	4	3	2	1	2	1	2	1	2	L
U	30	2	29	2	28	2	27	2	26	2	25	l
U	6	5	4	3	2	1	2	1	2	1	2	M
t	31	1	32	1	33	1	34	1	35	1	36	m
T	s	S	r	R	q	Q	p	P	o	O	n	N

110
95
30
110
115
100
135
19
30
107
150

Township 13 North, Range 3 East. of 2nd Principal

SECTION CORNER RECORD

SHELBY COUNTY, INDIANA

Sec. 2 T. 13 R. 5

DATE 10/19/81

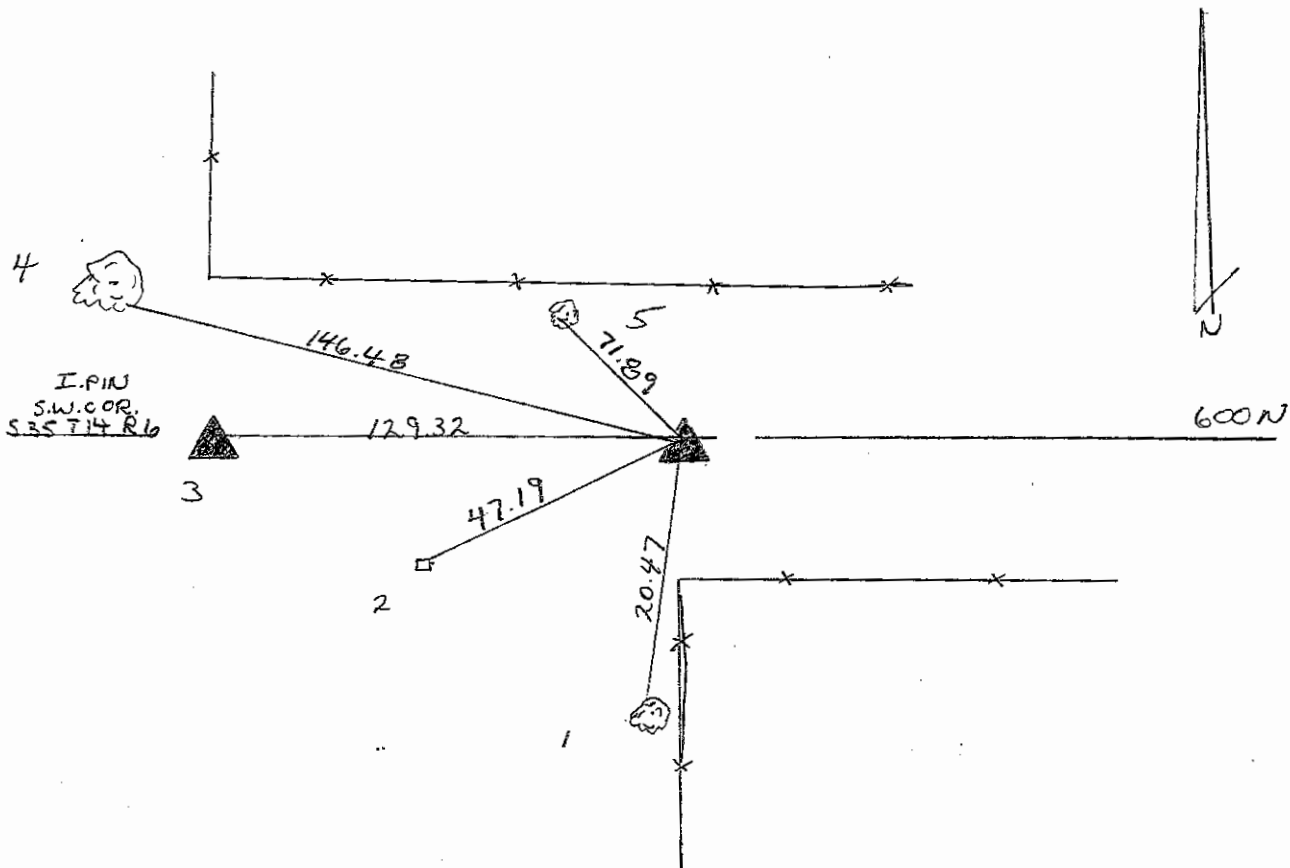
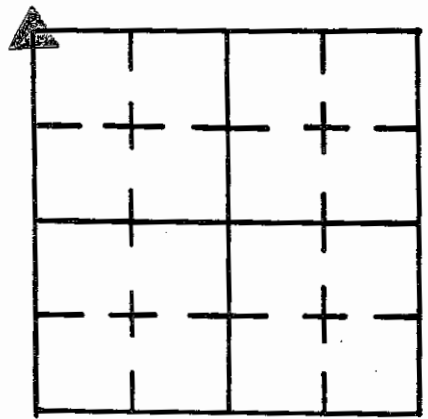
CREW P.C. R. WALL D. BARNHART

Inst. _____ Rod _____

TYPE of MARKER R.R. SPIKE Cond. _____

METHOD of ESTABLISHMENT FOUND

17A
(1 of 5)



REFERENCE	DISTANCE	DESCRIPTION
1	20.47	P.K. W. SIDE 12" TREE
2	47.19	" N. " P.W.P. NO #
3	129.32	I.P.M. WITH CAP S.W. COR. SEC. 35 T-14 R-6
4	146.48	NAIL IN BOTTLE CAP S.E. SIDE 36" OAK 3' UP
5	71.89	" " " S. " 6" TREE " "

SECTION CORNER RECORD

JOHNSON COUNTY, INDIANA

7A
(2 of 5)

SEC. 3 T. 13 R. 5

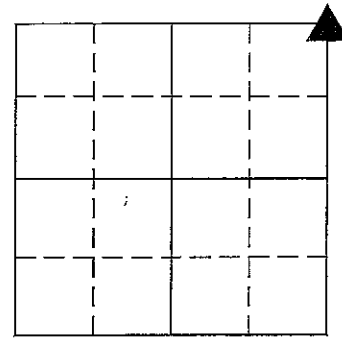
DATE: 9-12-85

CREW: P.C.

INST. _____ ROD _____

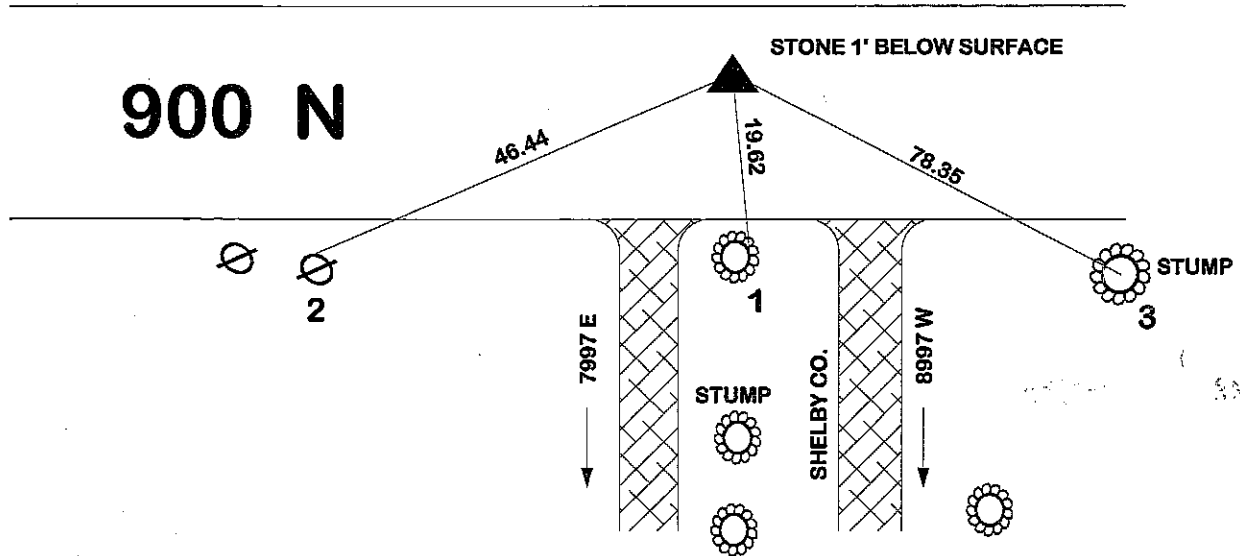
TYPE OF MARKER: STONE CONDITION: GOOD

METHOD OF ESTABLISHMENT: COUNTY TIES, VISUAL LOCATION



NAME: BA-67
 N. 1588456.527
 E. 247675.564
 ELEVATION:
 NAD 1983
 STATE PLANE COORDINATES
 JUNE 2007

FIELD



RETIED 8-24-90, 4-5-95, 5-3-00, 5-16-05, 4-15-10, 4-11-14, 9-10-20


MAG NAIL & WASHER SET

REFERENCE	DISTANCE	DESCRIPTION
1	19.62	P.K. NAIL E SIDE 20" TREE 1' UP S
2	46.44	P.K. NAIL N SIDE CUT OFF PWP 1.5' UP SW
3	78.35	MAG NAIL TOP CENTER 20" STUMP SE
4	128.58	DISTANCE FROM 34-14-5 SE W
		R.R. SPIKE FOUND (POSSIBLE TITLE CORNER)
1	20.47	SAME
2	47.17	AS
		ABOVE

SECTION CORNER RECORD

JOHNSON COUNTY, INDIANA

17A
(3 of 5)



SEC. 3 T. 13 R. 5

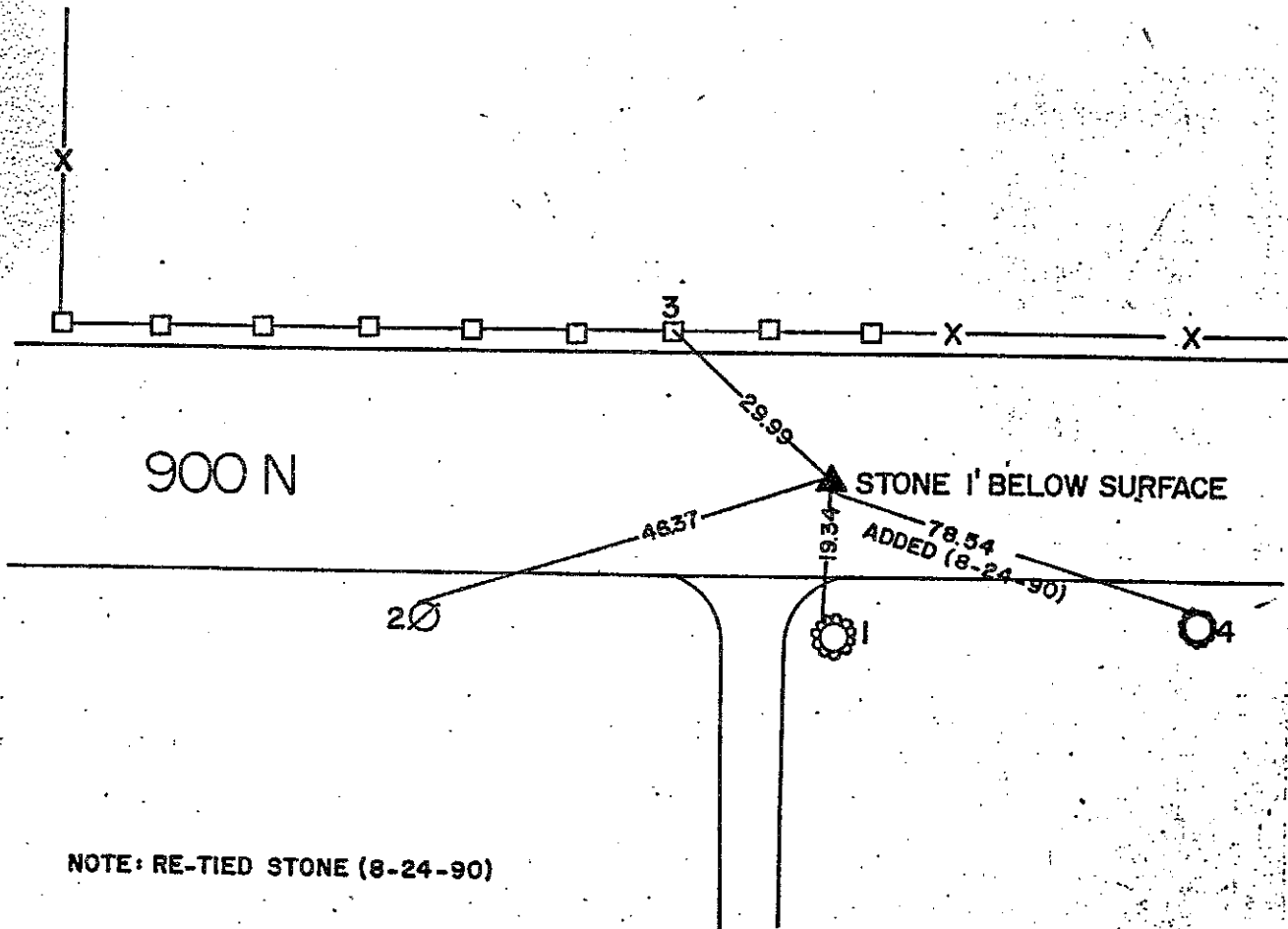
DATE: 9-12-85

CREW: P.C. _____

INST. _____ ROD _____

TYPE OF MARKER: STONE CONDITION: GOOD

METHOD OF ESTABLISHMENT: COUNTY TIES, VISUAL LOCATION



NOTE: RE-TIED STONE (8-24-90)

REFERENCE	DISTANCE	— DESCRIPTION —
1	19.34	RK. NAIL WEST SIDE 20" TREE 1' up S
2	46.37	RK. NAIL NORTH SIDE POWER POLE 1.5' up SW
3	29.99	RK. NAIL TOP OF 7th FENCE POST NW
4	78.54	RK. NAIL NORTH SIDE 6" TREE 1' up E
		R.R. SPIKE FOUND (POSSIBLE TITLE CORNER)
1	20.47	SAME
2	47.17	AS
		ABOVE

SHELBY COUNTY, INDIANA
Sec. 2 T. 13 R. 5

17-A

DATE:
CREW:
OLD RECORD REF:
MARKER TYPE:

▲ Ref. No.

Method of Establishment
STONE AS PER JOHNSON CO. RECORDS
1' BELOW SURFACE



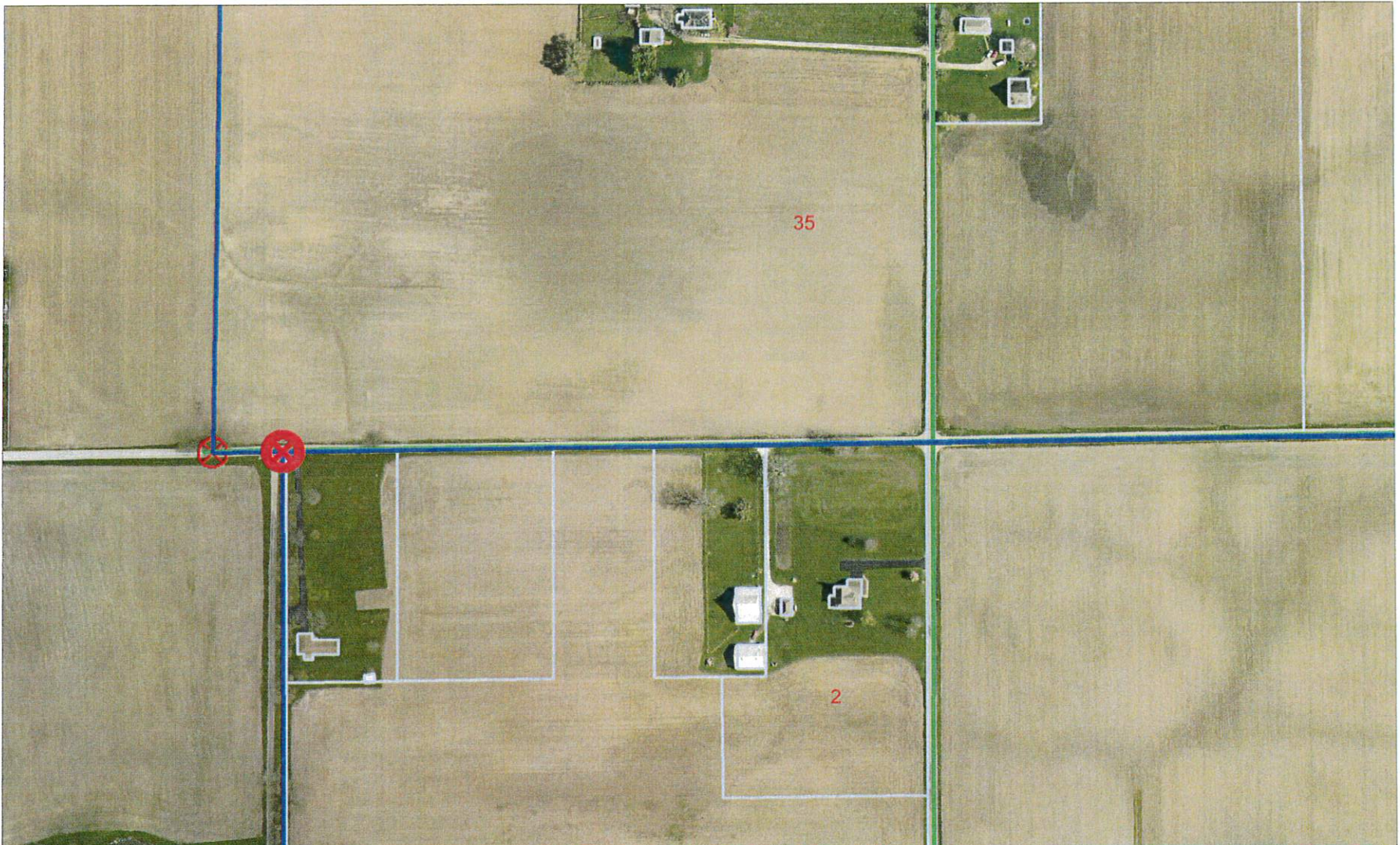
Drawing Not To Scale

REF #	DISTANCE	DESCRIPTION
		ELEVATION 772.73

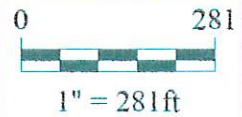
GEODETTIC INFORMATION
Datum: NAD83 (CORS96)

GPS REF. 714
DATE: JUNE 2007
BY: JOHNSON CO. SURVEYOR
NORTHING: 1588456.53
EASTING: 247675.56

DISCLAIMER
The section corner coordinates annotated hereon have been obtained with RTK GPS methods by personnel of Shelby County Surveyor. No guarantee is made to the correctness or accuracy of these values and they have been provided for recovery and verification purposes only. The Shelby County Surveyor's Office will not be held liable for errors or negligence in part by the surveyor who does not physically determine the location of section lines perform in compliance with Indiana Title 865, Article 1; Rule 12-10 of the Administration Code. These coordinates will have no legal weight of authority unless monument and all its accessories have been obliterated.



2 13 5 Northwest Corner



*Shelbyville-Shelby County
Geographic Information System
25 W. Polk St.
Shelbyville, Indiana 46176*

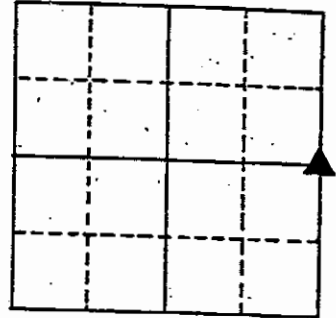
17A

17C
(1 of 4)

17-C

SECTION CORNER RECORD

JOHNSON COUNTY, INDIANA



SEC. 3 T. 13 R. 5

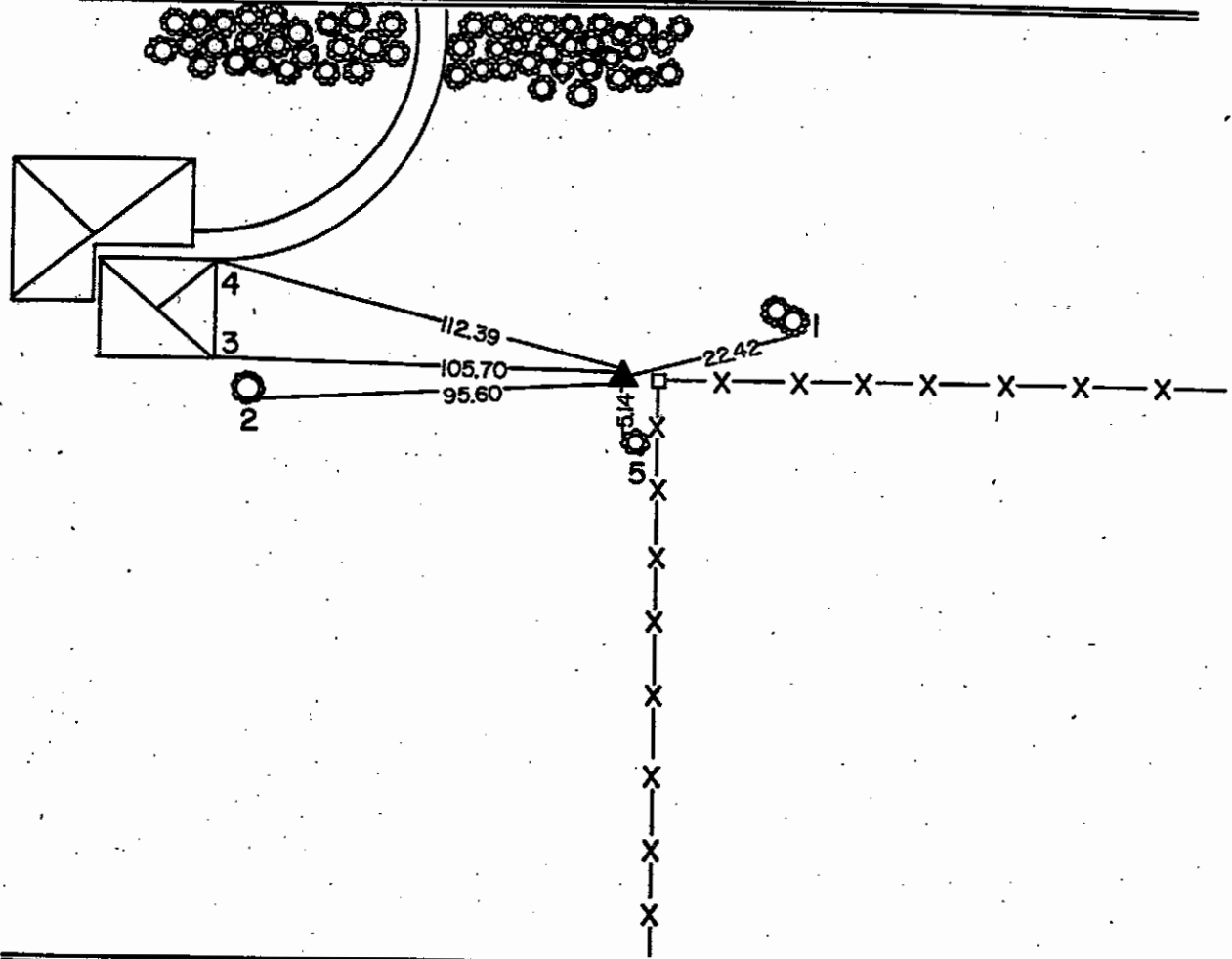
DATE: 7-1-88

CREW: P.C. _____

INST. _____ ROD _____

TYPE OF MARKER: STONE CONDITION: GOOD

METHOD OF ESTABLISHMENT: DUCKWORTH TIES, VISUAL LOCATION



REFERENCE	DISTANCE	— DESCRIPTION —
1	22.42	PK. NAIL SOUTH SIDE 20" TWIN ELM TREE ENE
2	95.60	PK. NAIL SOUTH SIDE 24" MAPLE TREE 1' up W
3	105.70	PK. NAIL SOUTHEAST CORNER OF POLE BARN WNW
4	112.39	PK. NAIL NORTHEAST CORNER OF POLE BARN NW
5	5.14	PK. NAIL WEST SIDE 10" ELM TREE 1' up S
		STONE SCRIBED "1/4"
	NOTE:	STONE IS 10.30' NORTH OF POSSIBLE PROPERTY LINE PIN.

SECTION CORNER RECORD JOHNSON COUNTY, INDIANA

17C
(2 of 4)

SEC. 3 T. 13 R. 5

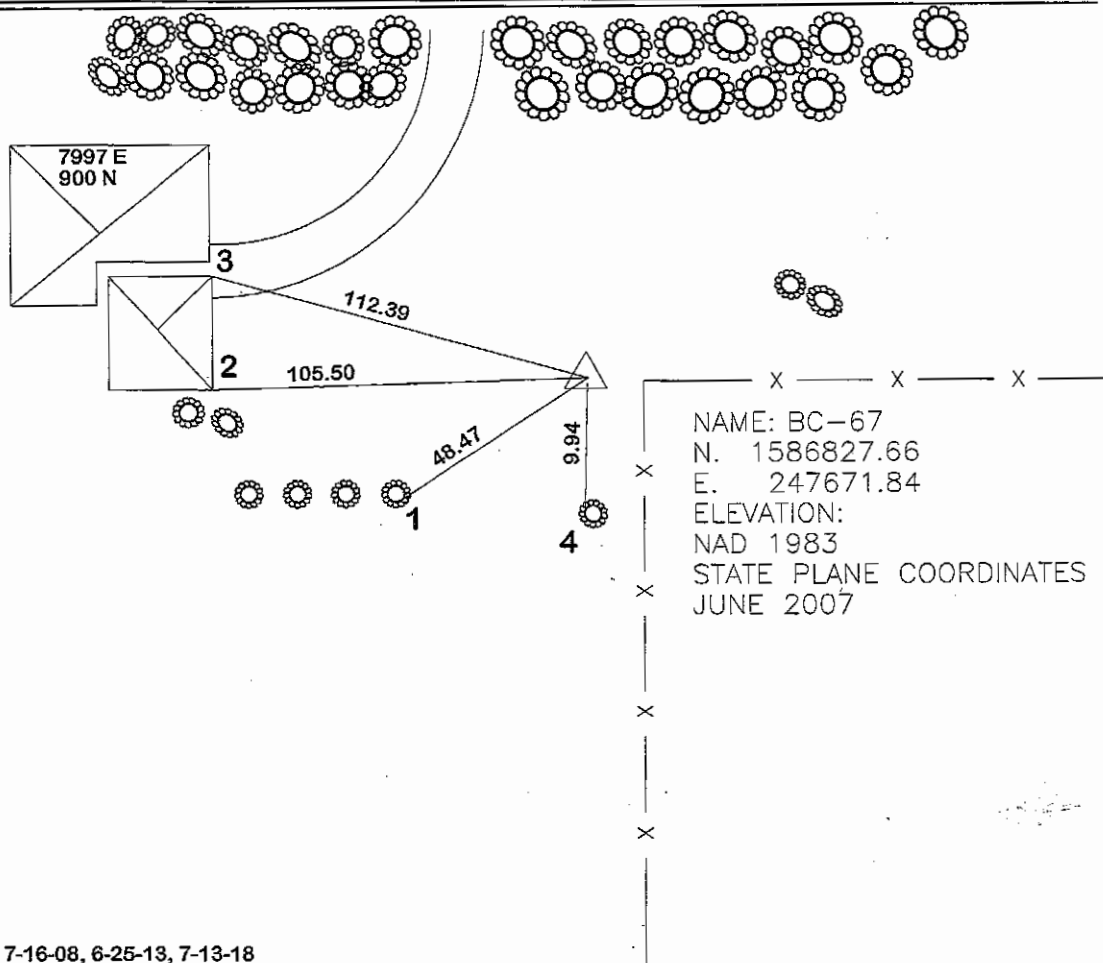
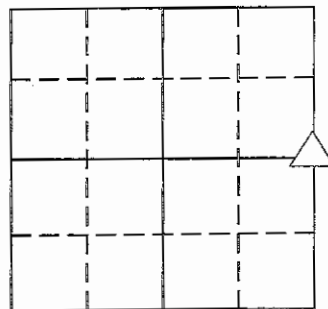
DATE: 7-1-88

CREW: P.C. _____

INST. _____ ROD _____

TYPE OF MARKER: STONE CONDITION: GOOD

METHOD OF ESTABLISHMENT: DUCKWORTH TIES, VISUAL LOCATION



NAME: BC-67
N. 1586827.66
E. 247671.84
ELEVATION:
NAD 1983
STATE PLANE COORDINATES
JUNE 2007

RETIED: 7-16-08, 6-25-13, 7-13-18

REFERENCE	DISTANCE	DESCRIPTION—
1	48.47	MAG NAIL S SIDE 24" TREE 1' UP SW
2	105.50	P.K. NAIL SE CORNER OF POLE BARN WNW
3	112.39	P.K. NAIL NE CORNER OF POLE BARN NW
4	9.94	P.K. NAIL W SIDE 10" DEAD TREE 1' UP S
NOTE		STONE SCRIBED "1/4" "X" ON TOP STONE IS 10.30' NORTH OF POSSIBLE PROPERTY LINE PIN.

17C
(3 of 4)

SHELBY COUNTY, INDIANA
Sec. 2 T. 13 R. 5

17C

DATE:
CREW:
OLD RECORD REF:
MARKER TYPE:

▲ Ref. No.

Method of Establishment

STONE AS PER JOHNSON CO. RECORDS



Drawing Not To Scale

REF #	DISTANCE	DESCRIPTION
		ELEVATION 768.33'

GEODETTIC INFORMATION


Datum: NAD83 (CORS96)

GPS REF. 715	<p>DISCLAIMER</p> <p>The section corner coordinates annotated hereon have been obtained with RTK GPS methods by personnel of Shelby County Surveyor. No guarantee is made to the correctness or accuracy of these values and they have been provided for recovery and verification purposes only. The Shelby County Surveyor's Office will not be held liable for errors or negligence in part by the surveyor who does not physically determine the location of section lines perform in compliance with Indiana Title 865, Article 1, Rule 12-10 of the Administration Code. These coordinates will have no legal weight of authority unless monument and all its accessories have been obliterated.</p>
DATE: JUNE 2007	
BY: JOHNSON CO. SURVEYORS	
NORTHING: 1586827.66	
EASTING: 24767184	

179



2 13 5 SW Corner NW 1/4



*Shelbyville-Shelby County
Geographic Information System
25 W. Polk St.
Shelbyville, Indiana 46176*

SHELBY COUNTY, INDIANA
Sec. 14 T. 13 R. 5

DATE: 6/26/17
CREW: TAYLOR SUMERFORD
OLD RECORD REF:
MARKER TYPE: MAG NAIL / PLACED

▲ Ref. No.

Method of Establishment

CALCULATED POSITION BASED ON STONES
FOUND 80 RODS EAST AND 160 RODS EAST
AS SET BY NEARIS 5/16/1866

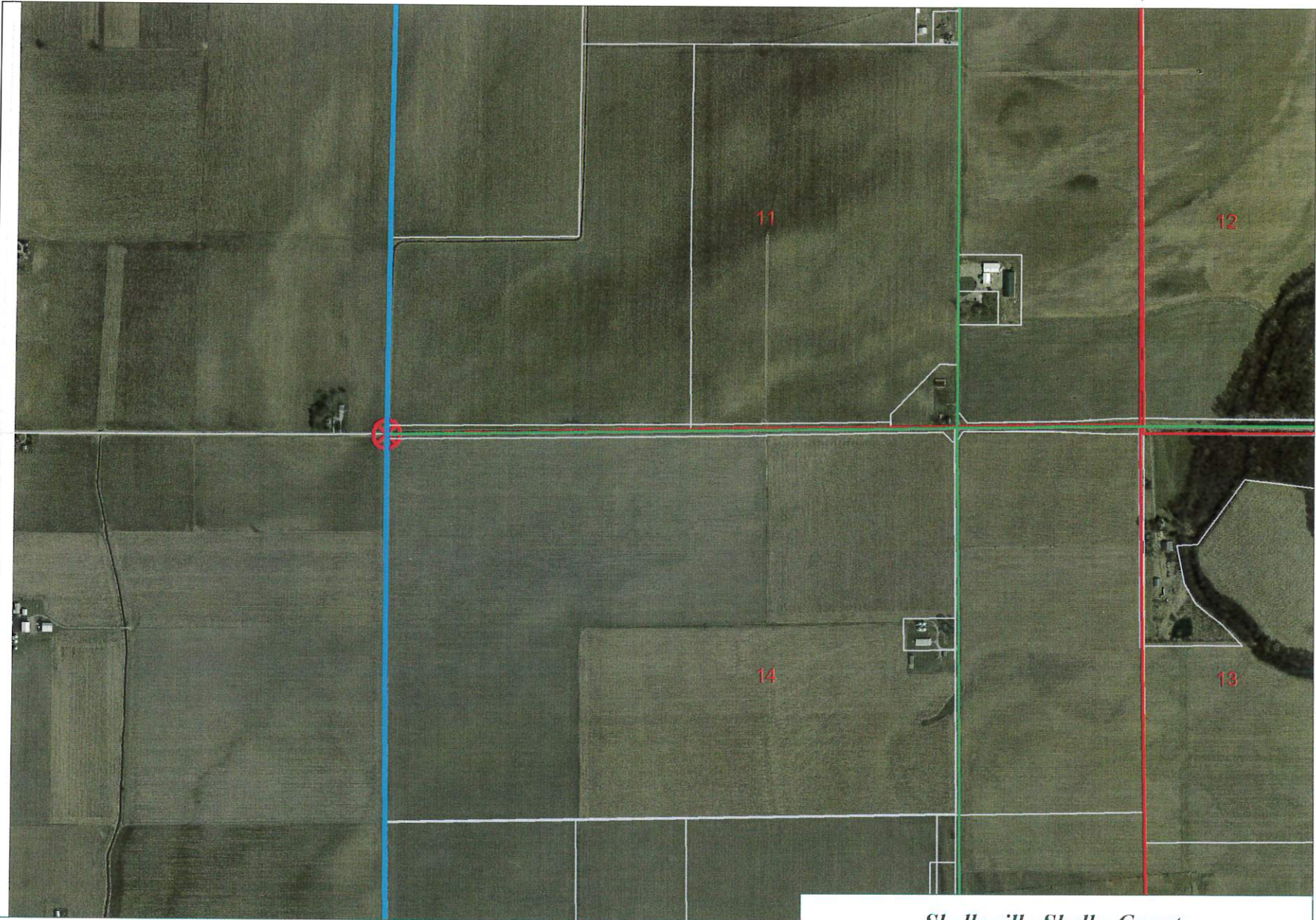


Drawing Not To Scale

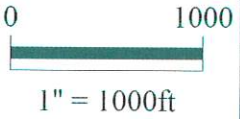
REF #	DISTANCE	DESCRIPTION
		ELEVATION 737.15

GEODETIC INFORMATION
Datum: NAD83 (CORS96)

GPS REF. 397	<p>DISCLAIMER</p> <p>The section corner coordinates annotated hereon have been obtained with RTK GPS methods by personnel of Shelby County Surveyor. No guarantee is made to the correctness or accuracy of these values and they have been provided for recovery and verification purposes only. The Shelby County Surveyor's Office will not be held liable for errors or negligence in part by the surveyor who does not physically determine the location of section lines perform in compliance with Indiana Title 865, Article 1, Rule 12-10 of the Administration Code. These coordinates will have no legal weight of authority unless monument and all its accessories have been obliterated.</p>
DATE: 6/02/2017	
BY: TAYLOR SUMERFORD	
NORTHING: 1578718.44	
EASTING: 247627.86	



NW Cor NW 1/4 14 13 5

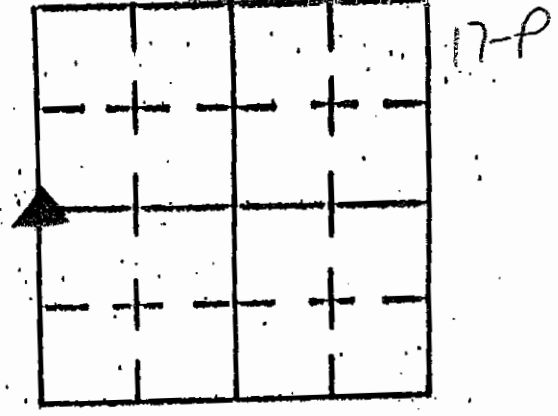


*Shelbyville-Shelby County
Geographic Information System
25 W. Polk St.
Shelbyville, Indiana 46176*

SECTION CORNER RECORD

SHELBY COUNTY, INDIANA

17P
(1 of 4)



Sec. 23 T. 13 R. 5

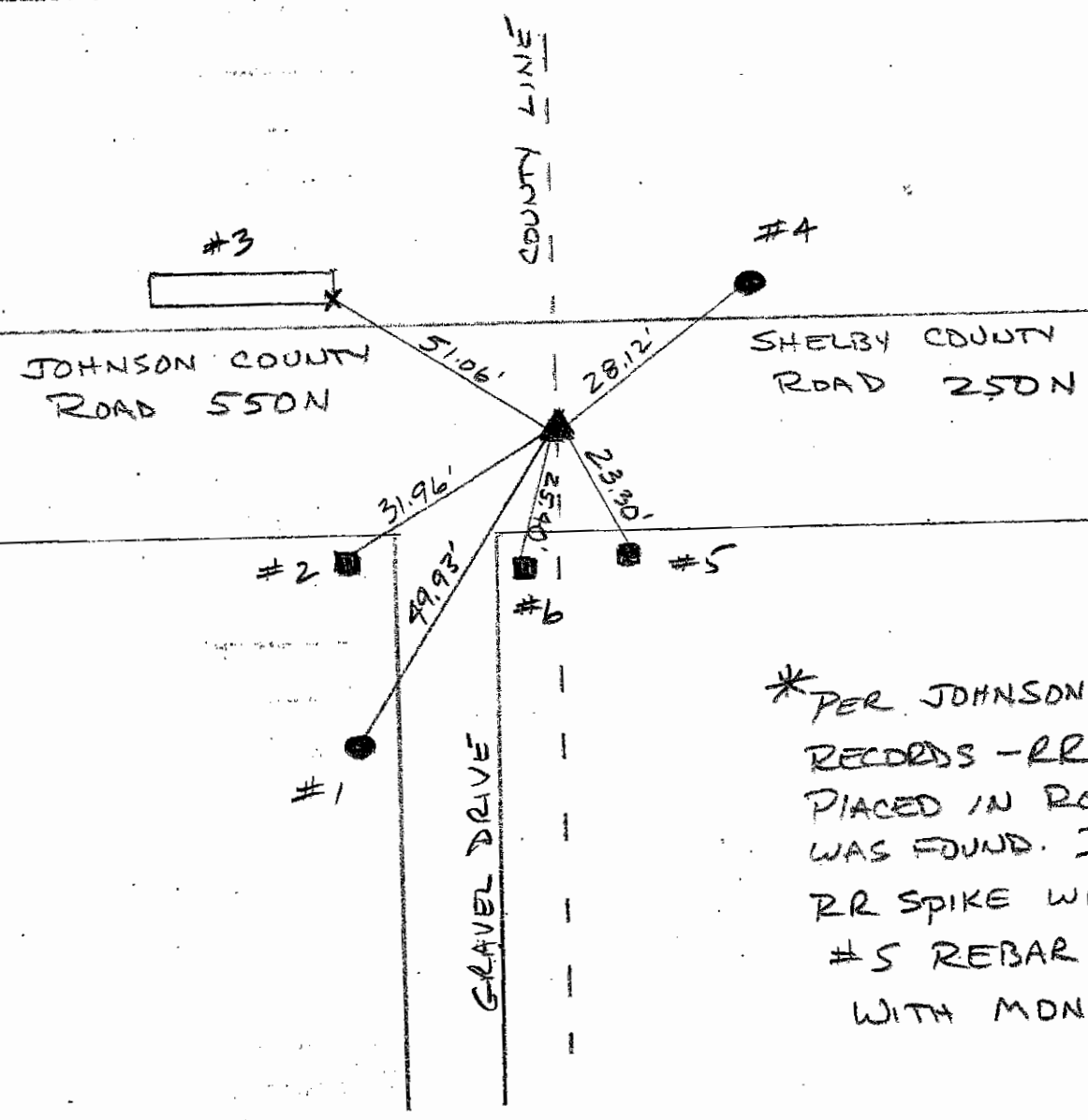
DATE 6/5/02

CREW P.C. TONY SIDES

Inst. _____ Rod _____

TYPE of MARKER MONUMENT Cond. JUST SET

METHOD of ESTABLISHMENT SURVEY BY T. SUMERFORD L.S.
AND RECORDS FROM JOHNSON CO. SURVEYOR'S OFFICE



* PER JOHNSON COUNTY RECORDS - RR SPIKE WAS PLACED IN ROAD - NO SPONGE WAS FOUND. I REPLACED RR SPIKE WITH 3.0' #5 REBAR CAPPED WITH MONUMENT.

REFERENCE	DISTANCE	DESCRIPTION
1	49.93'	UTILITY POLE NO ID (PK NAIL @ 15" UP EAST SIDE)
2	31.96'	WOODEN POST (PK NAIL @ 15" UP EAST SIDE)
3	51.06'	S.E. CORNER CONCRETE HEADWALL
4	28.12	UTILITY POLE NO ID (PK NAIL @ 15" UP SO. SIDE)
5	23.30'	CONCRETE POST (MEASUREMENT GROUND LEVEL AT METAL STRIP ON WEST SIDE OF POST)
6	25.40'	CONCRETE POST (MEASUREMENT GROUND LEVEL AT METAL STRIP NORTH SIDE OF POST)

17P
(2 of 4)

SECTION CORNER RECORD

JOHNSON COUNTY, INDIANA

17-P

SEC. 22 T. 13 R. 5

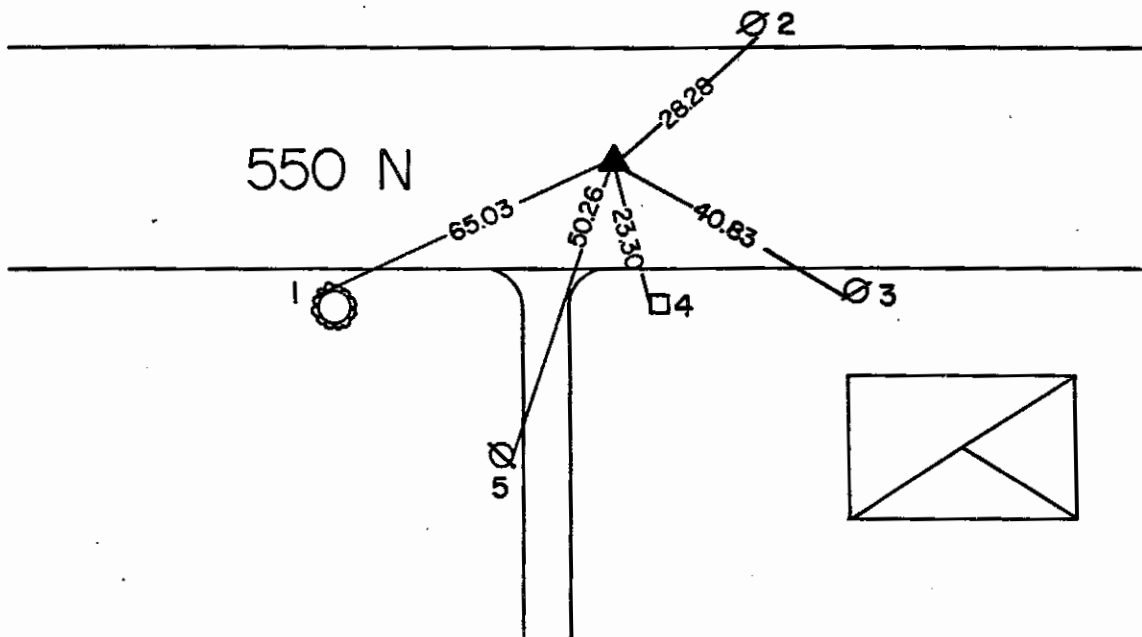
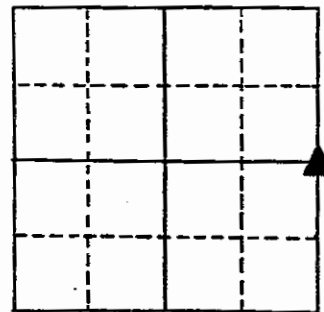
DATE: 7-5-88

CREW: P.C.

INST. _____ ROD _____

TYPE OF MARKER: R.R. SPIKE CONDITION: GOOD

METHOD OF ESTABLISHMENT: VISUAL LOCATION _____



NOTE: R.R. SPIKE SET

REFERENCE	DISTANCE	— DESCRIPTION —
1	65.03	P.K. NAIL NORTHWEST SIDE 36" TREE 1'up W SW
2	28.28	NAIL SOUTHSIDE POWER POLE (274-203) 1'up NE
3	40.83	P.K. NAIL SW SIDE TELEPHONE POLE (E2-2) 1'up SE
4	23.30	BOTTOM BOLT on CONCRETE POST WEST FACE 2'up S SE
5	50.26	P.K. NAIL EAST SIDE POWER POLE (274 201) 1'up SW
	NOTE:	NO STONE FOUND

SHELBY COUNTY, INDIANA
Sec. 23 T. 13 R. 5

DATE:
CREW:
OLD RECORD REF:
MARKER TYPE:

▲ Ref. No.

Method of Establishment

RAILROAD SPIKE AS PER JOHNSON CO.
RECORDS - NOTED NO STONE FOUND



Drawing Not To Scale.

REF #	DISTANCE	DESCRIPTION
		ELEVATION 733.10'


GEODETIC INFORMATION
Datum: NAD83 (CORS96)

GPS REF. 716	<p>DISCLAIMER</p> <p>The section corner coordinates annotated hereon have been obtained with RTK GPS methods by personnel of Shelby County Surveyor. No guarantee is made to the correctness or accuracy of these values and they have been provided for recovery and verification purposes only. The Shelby County Surveyor's Office will not be held liable for errors or negligence in part by the surveyor who does not physically determine the location of section lines perform in compliance with Indiana Title 365, Article 1; Rule 12-10 of the Administration Code. These coordinates will have no legal weight of authority unless monument and all its accessories have been obliterated.</p>
DATE: JUNE 2007	
BY: JOHNSON CO. SURVEYOR	
NORTHING: 1570585.28	
EASTING: 247683.25	

17 P




23 13 5 SW Corner NW 1/4



*Shelbyville-Shelby County
Geographic Information System
25 W. Polk St.
Shelbyville, Indiana 46176*

SECTION SURVEY RECORD
 SHELBY COUNTY, INDIANA

17R
 (1 of 5)



Sec. 23 T. 13 R. 5

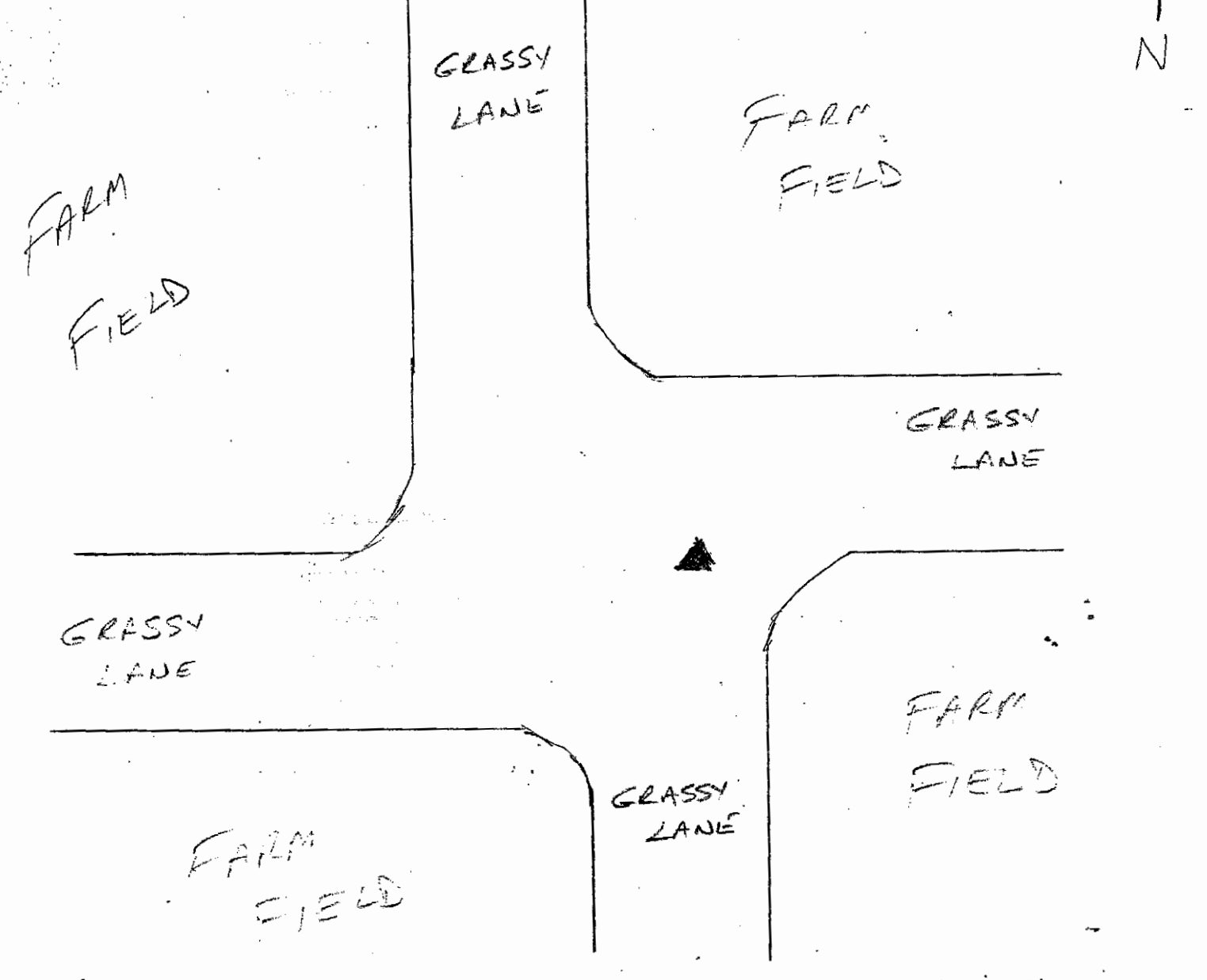
DATE 6/5/02

CREW P.C. TONY SIPES

Inst. _____ Rod _____

TYPE OF MARKER MONUMENT Cond. JUST SET

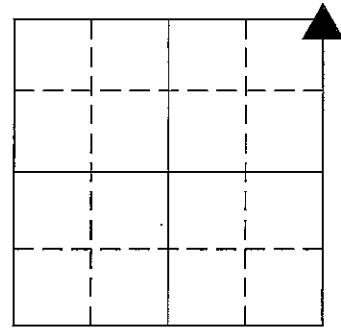
METHOD OF ESTABLISHMENT PER SURVEY BY T.



REFERENCE	DISTANCE	DESCRIPTION
		* MONUMENT SET ON 3.0' #5 REBAR - BURIED @ 4"-6" BELOW GROUND LEVEL.
		NO REFERENCE POINTS AVAILABLE. MONUMENT LOCATED @ C/L OF SOUTH LANE - INTERSECTING WITH SOUTH LINE OF EAST LANE & NORTH LINE OF WEST LANE (APPROXIMATIONS).

17R.
(2 of 5)

TITLE CORNER
SECTION CORNER RECORD
JOHNSON COUNTY, INDIANA



SEC. 27 T. 13 R. 5

DATE: 7-28-15

CREW: P.C. B. ETTER

INST. _____ ROD _____

TYPE OF MARKER: MONUMENT CONDITION: GOOD

METHOD OF ESTABLISHMENT: _____ VISUAL LOCATION _____

NAME: BQ-67
N. 1567891.247
E. 247693.066
ELEVATION:
NAD 1983
STATE PLANE COORDINATES
NOV 2015

FIELD

FIELD

JOHNSON CO.

SHELBY CO.



GRASS PATH

FIELD

FIELD

RETIED 10-12-20

REFERENCE	DISTANCE	DESCRIPTION
1		
2		NO TIES
3		MONUMENT IS +/- 6" BELOW SURFACE
4		
	NOTE:	NO STONE FOUND

SHELBY COUNTY, INDIANA
Sec. 23 T. 13 R. 5

DATE:
CREW:
OLD RECORD REF:
MARKER TYPE:

▲ Ref. No.

Method of Establishment
 MONUMENT 0.5' BELOW SURFACE
 AS PER JOHNSON CO. SURVEYOR
 ALSO NOTED NO STONE FOUND



Drawing Not To Scale.

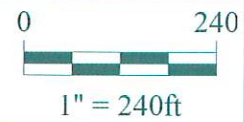
REF #	DISTANCE	DESCRIPTION
		ELEVATION 723.59'

GEODETIC INFORMATION
Datum: NAD83 (CORS96)


GPS REF. 717	<p>DISCLAIMER The section corner coordinates annotated hereon have been obtained with RTK GPS methods by personnel of Shelby County Surveyor. No guarantee is made to the correctness or accuracy of these values and they have been provided for recovery and verification purposes only. The Shelby County Surveyor's Office will not be held liable for errors or negligence in part by the surveyor who does not physically determine the location of section lines perform in compliance with Indiana Title 865, Article 1; Rule 12-10 of the Administration Code. These coordinates will have no legal weight of authority unless monument and all its accessories have been obliterated.</p>
DATE: NOVEMBER 2015	
BY: JOHNSON CO. SURVEYOR	
NORTHING: 1567891.25	
EASTING: 247693.07	



23 13 5 SW Corner



*Shelbyville-Shelby County
Geographic Information System
25 W. Polk St.
Shelbyville, Indiana 46176*




Sec. 26 T. 13 R. 5

DATE 07/02/02
DRAWN BY P.C. TOM SIPES

TYPE of MARKER Rod Cond. JUST SET
S.C. SURVEYOR MONUMENT

METHOD of ESTABLISHMENT POINT ESTABLISHED PER SURVEY
OF T. SUMERFORD, SHELBY Co. SURVEYOR



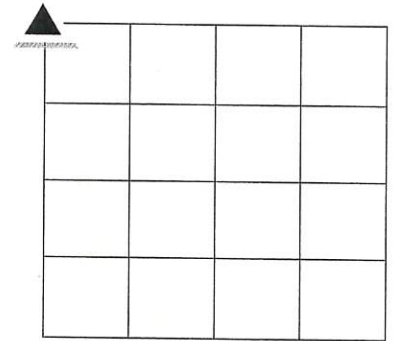
* CARLSONITE ROD PLACED SOUTH SIDE OF 12" HACKBERRY

REFERENCE	DISTANCE	DESCRIPTION
1	4.30'	28" WALNUT (PK NAIL @ 10" UP SOUTH SIDE)
2	7.88'	36" HACKBERRY (PK NAIL @ 12" UP SOUTH SIDE)
3	0.35'	12" HACKBERRY (MEASURED FROM NORTH SIDE OF TREE)
4	0.65'	18" ASH (MEASURED FROM SOUTH SIDE OF TREE)


SECTION CORNER RECORD
SHELBY COUNTY, INDIANA
Sec. 35 T. 13N. R. 5E

17V Ref. No.


DATE: 07/20/2012
CREW: T. Sumerford; C. Droddy
OLD RECORD REF:
MARKER TYPE: New 3/8" Rebar w/ Alum Sec. Corn Disk



E CORNER
Calculated
Taylor Sumerford



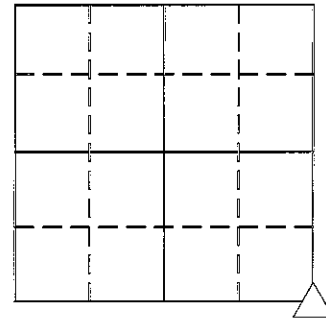
CALCULATED POINT FOR QTR SEC
NO RECORD OF STONE;
PLACED 36" / 3/8" REBAR WITH
ALUM. COUNTY SECTION CORNER
DISK



GEODETTIC INFORMATION
Datum: NAD83 (CORS96)

<p>GPS REF. 1015</p>	<p>DISCLAIMER The section corner coordinates annotated hereon have been obtained with RTK GPS methods by personnel of Shelby County Surveyor. No guarantee is made to the correctness or accuracy of these values and they have been provided for recovery and verification purposes only. The Shelby County Surveyor's Office will not be held liable for errors or negligence in part by the surveyor who does not physically determine the location of section lines perform in compliance with Indiana Title 865, Article 1, Rule 12-10 of the Administration Code. These coordinates will have no legal weight of authority unless monument and all its accessories have been obliterated.</p>
<p>DATE: 07/20/2012</p>	
<p>BY: T. Sumerford C. Droddy</p>	
<p>NORTHING: 1562507.550</p>	
<p>EASTING: 247675.410</p>	

TITLE CORNER
SECTION CORNER RECORD
JOHNSON COUNTY, INDIANA



SEC. 27 T. 13 R. 5

DATE: 8-1-12

CREW: P.C. J. BAILEY


INST. A. WHITE ROD B. LANGDOC

TYPE OF MARKER: SURVEY MARKER CONDITION: GOOD

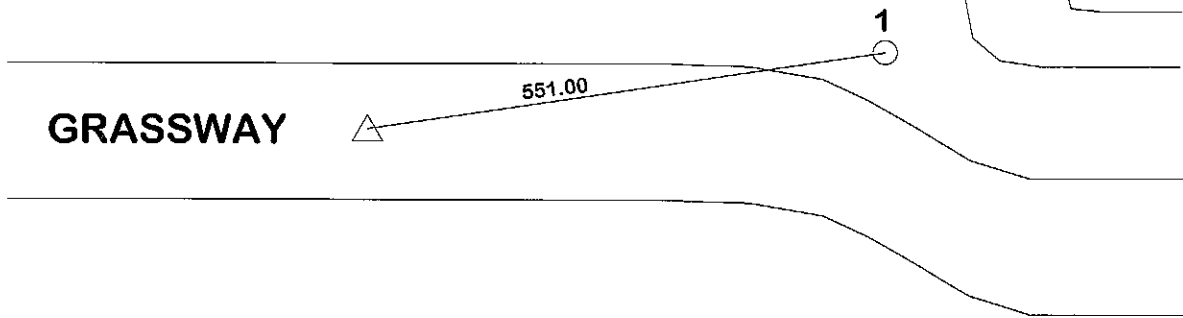
METHOD OF ESTABLISHMENT: VISUAL LOCATION

NAME: BU-67
N. 1562507.622
E. 247675.365
ELEVATION: 722.6
NAD 1983 NAVD 1988
STATE PLANE COORDINATES
MAY 2018

NOTE: ELEVATION PROVIDED TO ASSIST WITH RETRACEMENT ONLY. DO NOT UTILIZE AS A BENCHMARK.



CORN FIELD



BEAN FIELD

RETIED: 5-11-18

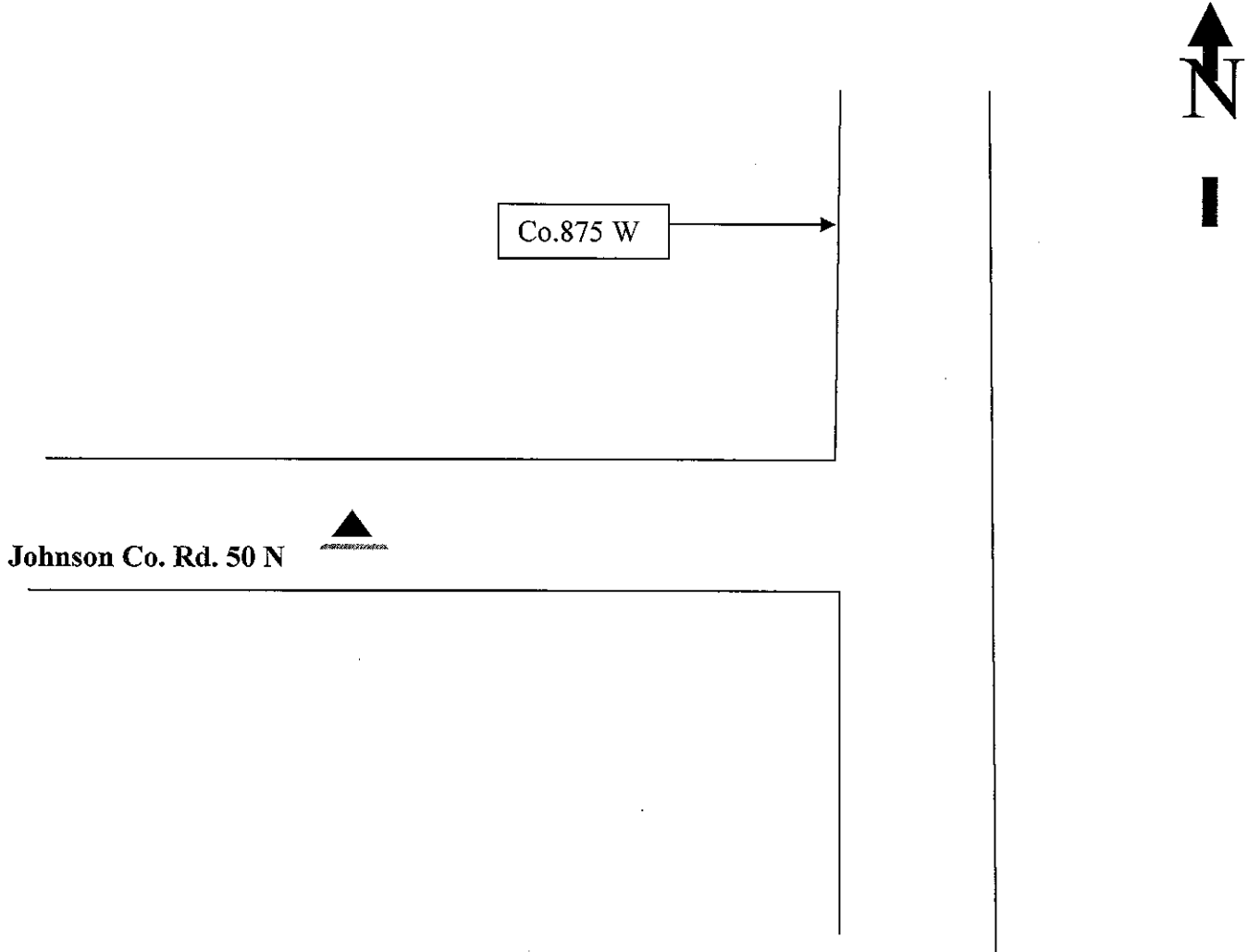
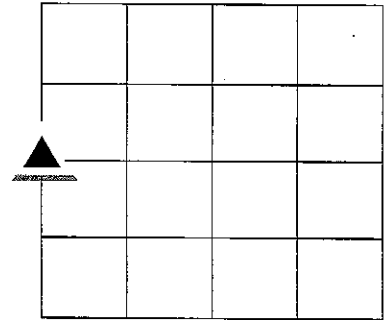
REFERENCE	DISTANCE	DESCRIPTION
1	551.00	WHITE VENT PIPE NE
	NOTE:	NO STONE FOUND

SECTION CORNER RECORD
SHELBY COUNTY, INDIANA
Sec. 35 T. 13N R. 5E

Ref. No. 17X

DATE: 07/20/2012
CREW: T. Sumerford; C. Droddy
OLD RECORD REF: Johnson Co. ties.
MARKER TYPE:

Rail Road Spike in Road Way



REF #	DISTANCE	DESCRIPTION


GEODETIC INFORMATION
Datum: NAD83 (CORS96)

GPS REF. 126	DISCLAIMER The section corner coordinates annotated hereon have been obtained with RTK GPS methods by personnel of Shelby County Surveyor. No guarantee is made to the correctness or accuracy of these values and they have been provided for recovery and verification purposes only. The Shelby County Surveyor's Office will not be held liable for errors or negligence in part by the surveyor who does not physically determine the location of section lines perform in compliance with Indiana Title 865, Article 1, Rule 12-10 of the Administration Code. These coordinates will have no legal weight of authority unless monument and all its accessories have been obliterated.
DATE: 07/20/2012	
BY: T. Sumerford C. Droddy	
NORTHING: 1559803.504	
EASTING: 247675.000	

SECTION CORNER RECORD

SHELBY COUNTY, INDIANA

17Z
(1 of 2)



17 Z

Sec. 35 T. 13 N R. 5 E

DATE 11/21/87

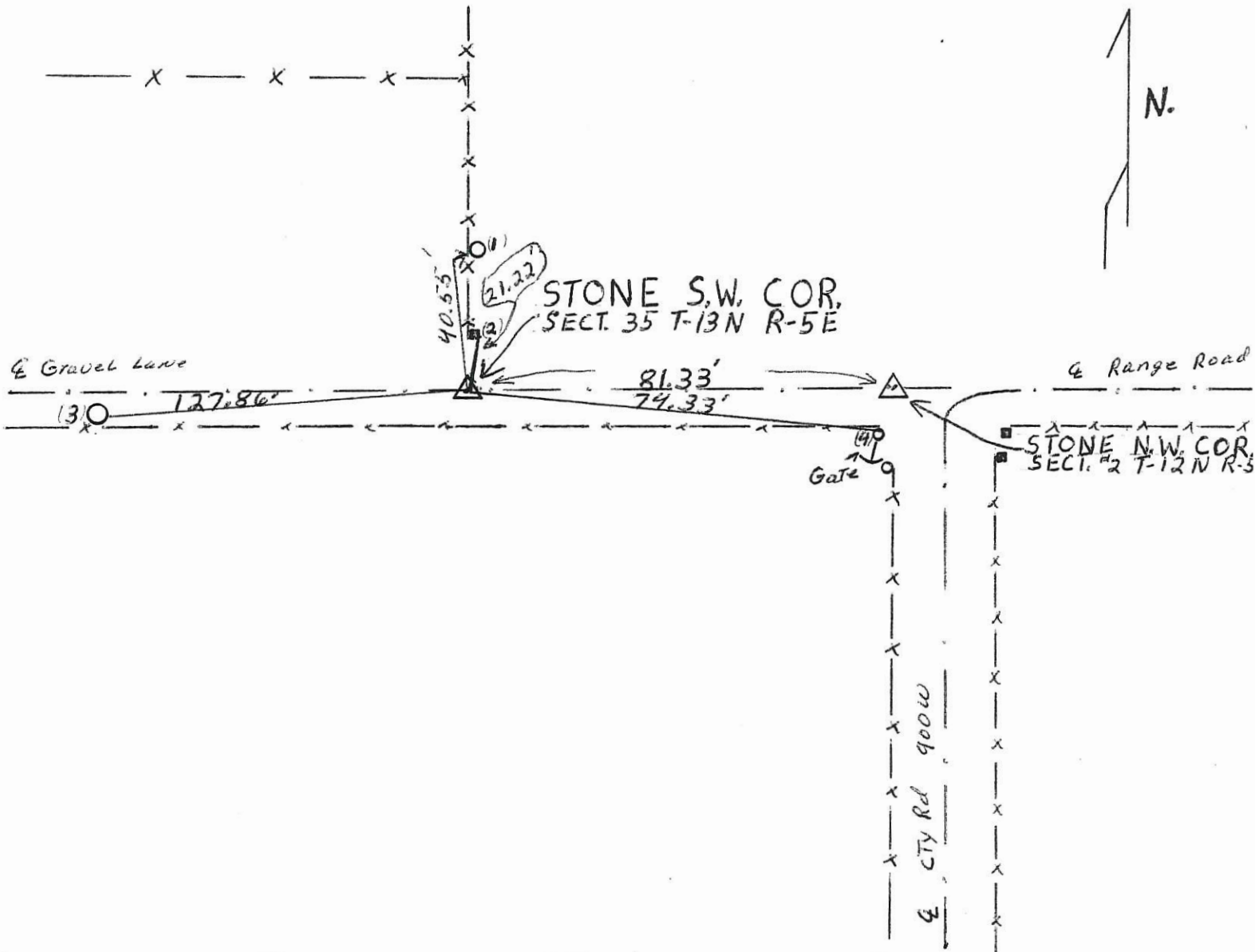
CREW P.C. D. Rivers

Inst. R. McGaha Rod _____

TYPE of MARKER Stone Cond. _____

METHOD of ESTABLISHMENT Stone was dug by Taylor Summerford

Taylor set a RR spike over the stone at the surface of a Gravel Lane. I Tied the stone down.



REFERENCE	DISTANCE	DESCRIPTION
1.	40.55'	P.K. NAIL 5" up East SIDE Round wooden fence Post
2.	21.22'	() () 5" () () Square () corner ()
3.	127.86'	() () 3" () NORTH () UTILITY Pole S.C.R.E.M.C. #14460
4.	74.33'	() () 9" () West () Round wooden Gate Post
JOG	81.33' mea.	Record 80.52'

Northing: 1557113.489
 Easting: 47674.559
 Date: 10/28/2011
 By: J. Sumerford--Surveyor
 C. Droddy--Rod man

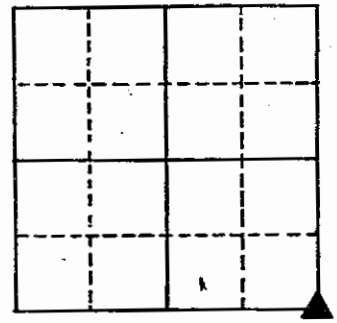
Amended: 01/06/2012
 Disclaimer: The section corner coordinates annotated hereon have been obtained by RTK GPS methods. The Shelby county Surveyor's Office will not be held liable for errors or negligence in part by the surveyor who does not physically determine the location of section line INDIANA TITLE 865, ARTICLE 1, RULE 12-10. These coordinates will have no legal weight unless monument and all its accessories have been obliterated.

17Z
(2 of 2)

SECTION CORNER RECORD

JOHNSON COUNTY, INDIANA

17-Z



SEC. 34 T. 13 R. 5

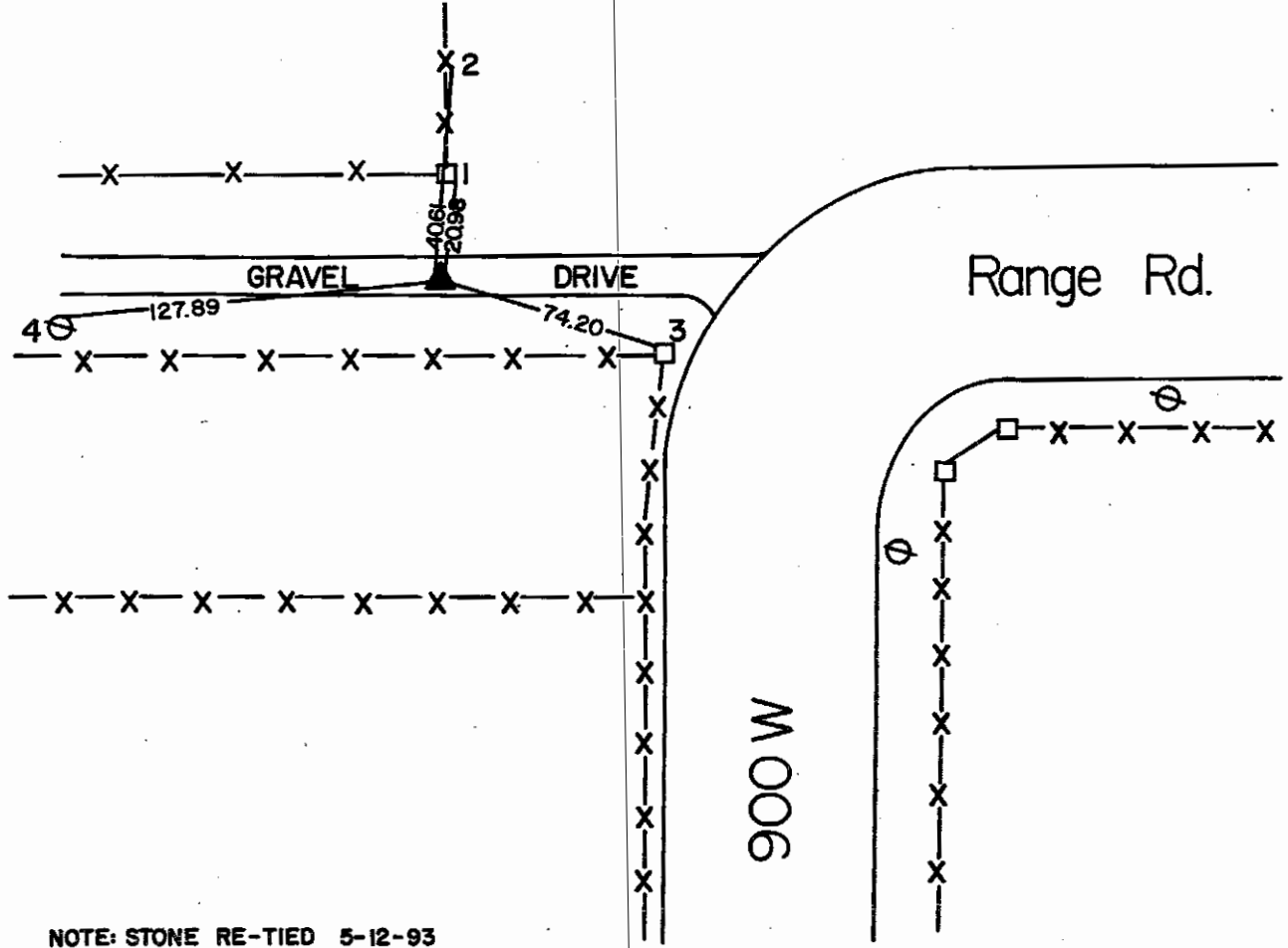
DATE: 6-30-88

CREW: P.C. _____

INST. _____ ROD _____

TYPE OF MARKER: STONE CONDITION: GOOD

METHOD OF ESTABLISHMENT: SHELBY COUNTY TIES



NOTE: STONE RE-TIED 5-12-93

REFERENCE	DISTANCE	DESCRIPTION
1		PK. NAIL EAST SIDE END POST .5'up N
2	40.61	PK. NAIL EAST SIDE FENCE POST .2'up N
3	74.20	PK. NAIL NORTHWEST SIDE GATE POST 1'up SE
4	127.89	PK. NAIL N. SIDE POWER POLE (SHELBY CO. R.E.M.C.) WSW
	NOTE:	DISTANCE BETWEEN STONE AT SE CORNER OF 34-13-5, STONE AT NE CORNER OF 3-12-5 IS 81.23'.

SECTION CORNER RECORD

SHELBY COUNTY, INDIANA

18A
(1 of 1)

A-18

Sec. 2 T. 13 R. 5

DATE 10 / 23 / 03

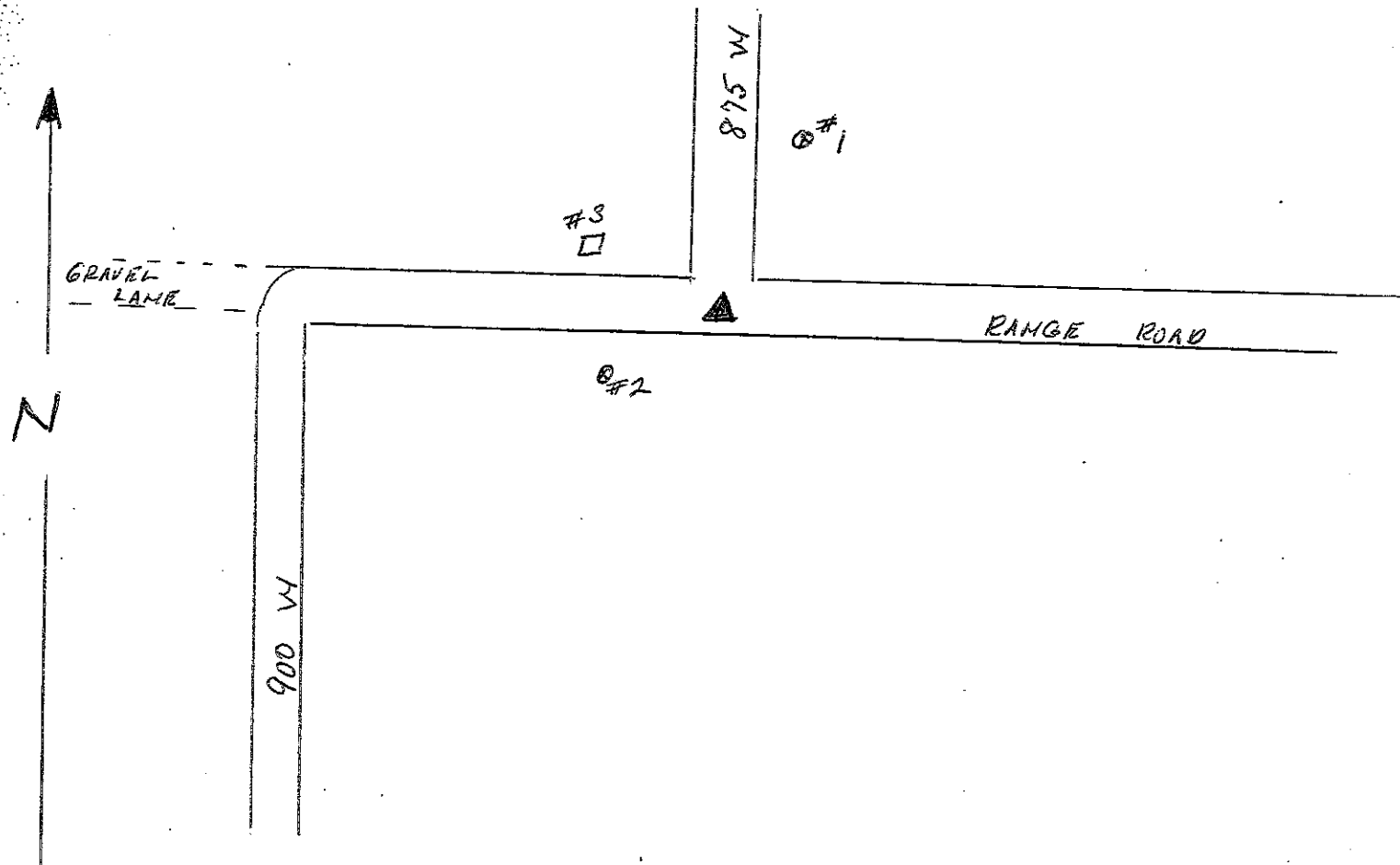
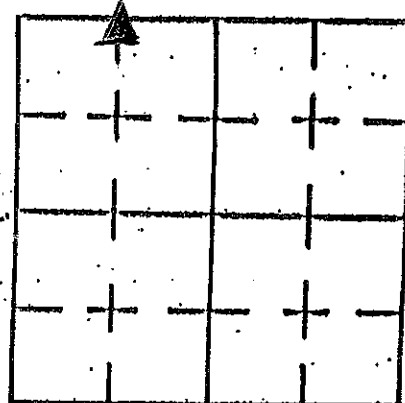
CREW P.C. TED SMITH

Inst. _____ Rod _____

TYPE of MARKER 10"x18" STONE Cond. GOOD

METHOD of ESTABLISHMENT DUG 2'x3'x30" HOLE. FOUND 10"x18" WHITE STONE

24" DEEP. PLACED MAGNET ON TOP OF STONE + PAINTED STONE. SET 5"x3" REBAR WITH QUARTER COR. ALUM DISH ON NORTH SIDE OF STONE



REFERENCE	DISTANCE	DESCRIPTION
1	68'6"	RUSH SHELBY POWER POLE # 49722
2	23'2"	RUSH SHELBY POWER POLE # 49719
3	63'	SQUARE TELEPHONE POSTAL

SHELBY COUNTY, INDIANA
Sec. 14 T. 13 R. 5

DATE:
CREW: *Taylor Sumnerford*
OLD RECORD REF: *STONE*
MARKER TYPE:

▲ Ref. No.

Method of Establishment

*RECOVERED STONE FOUND UNDER ORIGINAL STONE
AS PLACED BY NORRIS 5/16/1866 - CORRESPONDENCE
OF G. P. ADAMS WITH*



Drawing Not To Scale

REF #	DISTANCE	DESCRIPTION
		<i>ELEVATION 742.67</i>

GEODETTIC INFORMATION
Datum: NAD83 (CORS96)

GPS REF. <i>348</i>	<p>DISCLAIMER</p> <p>The section corner coordinates annotated hereon have been obtained with RTK GPS methods by personnel of Shelby County Surveyor. No guarantee is made to the correctness or accuracy of these values and they have been provided for recovery and verification purposes only. The Shelby County Surveyor's Office will not be held liable for errors or negligence in part by the surveyor who does not physically determine the location of section lines perform in compliance with Indiana Title 865, Article 1, Rule 12-10 of the Administration Code. These coordinates will have no legal weight of authority unless monument and all its accessories have been obliterated.</p>
DATE: <i>6/02/2017</i>	
BY: <i>TAYLOR SUMNERFORD</i>	
NORTHING: <i>1578741.81</i>	
EASTING: <i>248965.92</i>	



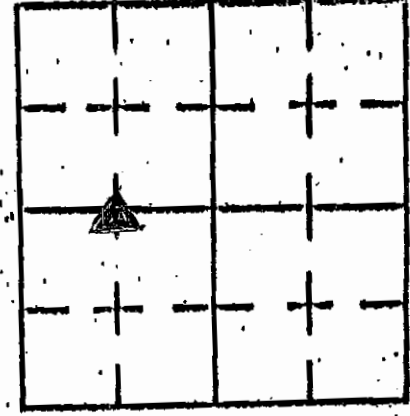
NW 1/4 14 13 5



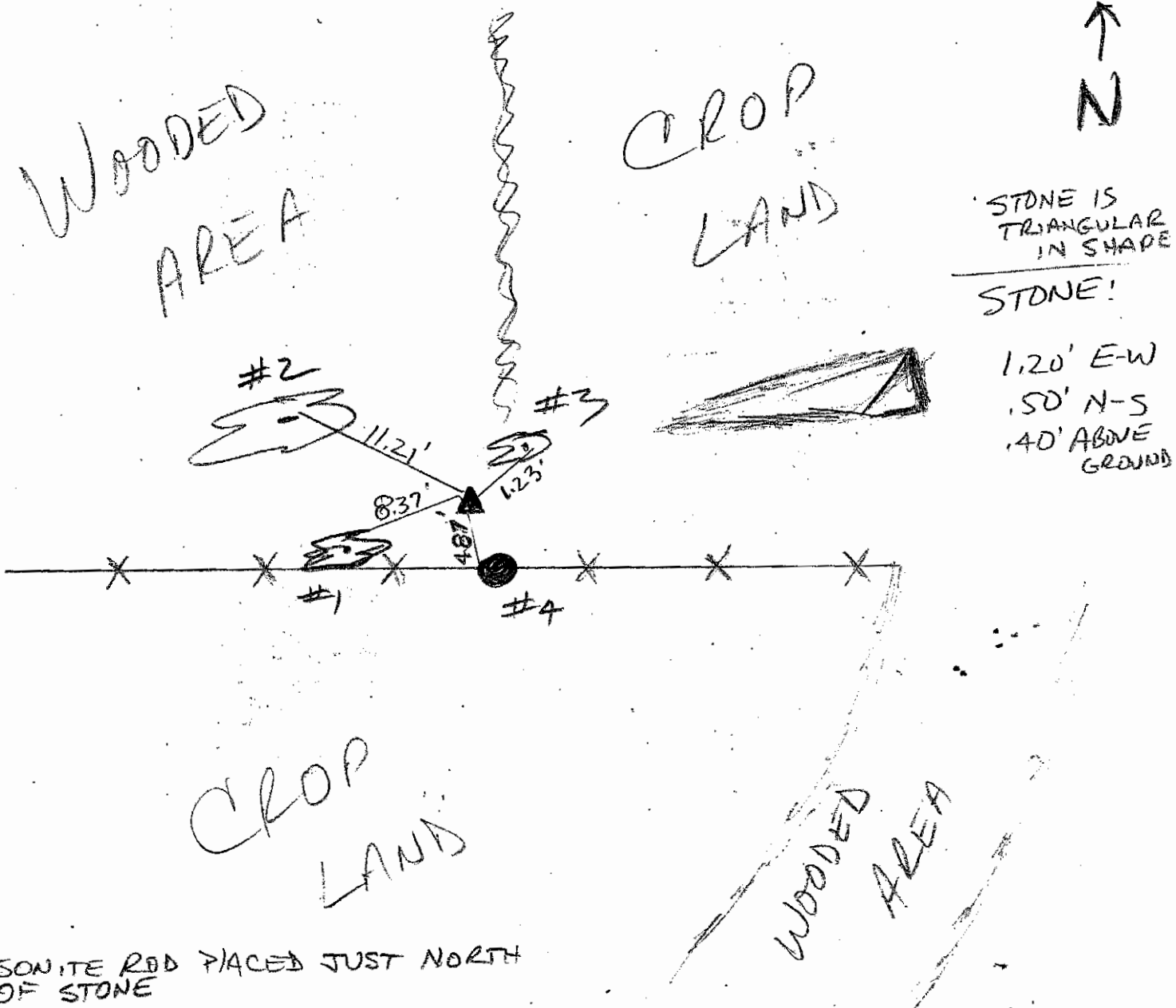
*Shelbyville-Shelby County
Geographic Information System
25 W. Polk St.
Shelbyville, Indiana 46176*

SECTION CORNER RECORD
 HELBY COUNTY, INDIANA
 Sec. 26 T. 13 R. 5
 DATE 07/02/02
 REV. P.C. TOM SIPES
 Rod _____
 TYPE of MARKER STONE Cond. _____
 METHOD of ESTABLISHMENT PER PREVIOUS SURVEY OF
T. SUMERFORD, L.S.

18T
 (1 of 1)



18-T



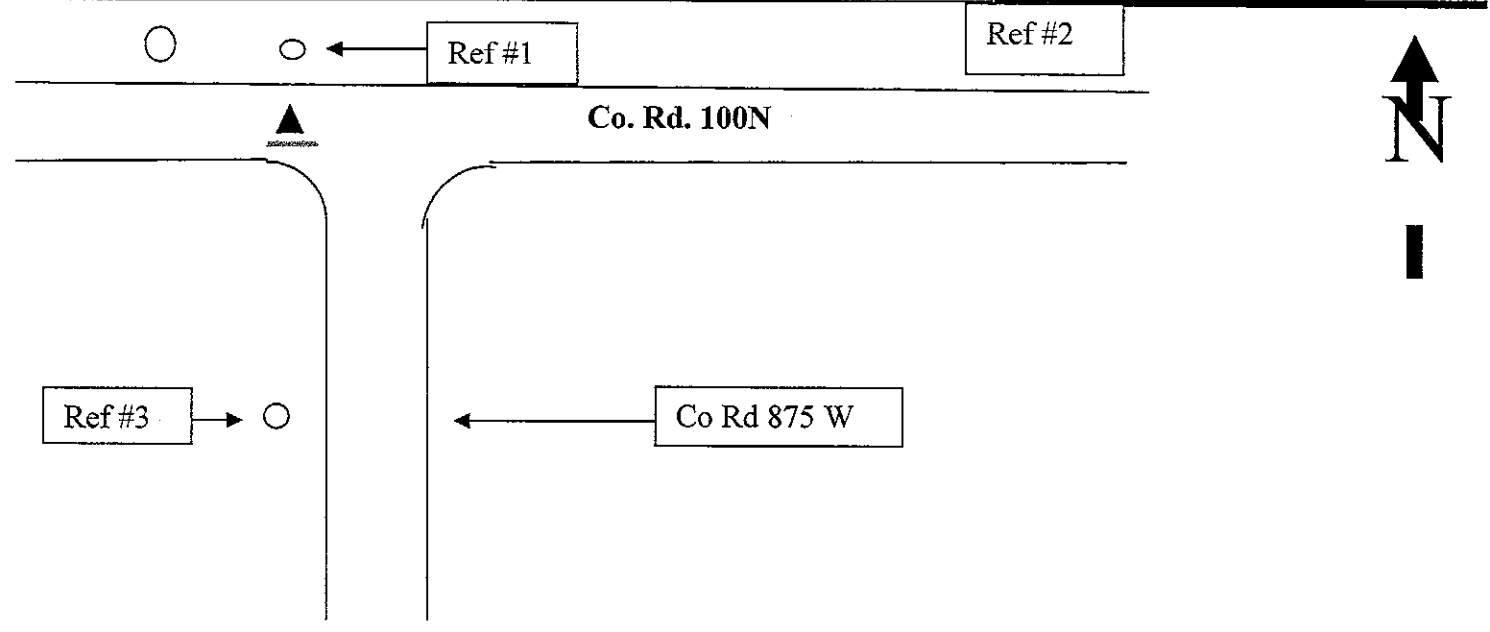
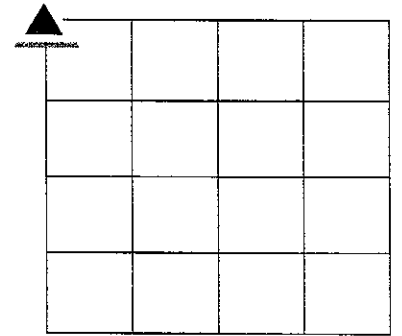
REFERENCE	DISTANCE	DESCRIPTION
1	8.37	6" LOCUST (PK NAIL @ 12" UP NORTH SIDE)
2	11.21'	16" TREE (PK NAIL @ 12" UP NORTH SIDE)
3	1.23'	4" HACKBERRY
4	4.87	WOOD CORNER POST (PK NAIL @ 6" UP WEST SIDE)

SECTION CORNER RECORD
SHELBY COUNTY, INDIANA
Sec.35 T.13N R.5E

Ref. No. 18-V

DATE: 07/20/2012
CREW: T. Sumerford; C. Droddy
OLD RECORD REF:
MARKER TYPE: Gray Stone; Good

10/23/2003 dug stone 3'X5'X20' hole and found 10'X15" stone 18" deep. Placed magnet on So. Side of stone and 5/8" rebar .32' on north side
Located in gravel drive way.
07/20/2012 re-verified that stone was there and GPS'd the coordinates.



Drawing Not To Scale

Last Entered or Corrected:

REF #	DISTANCE	DESCRIPTION
1	14.73'	Shelby Co Surveyor washer S. side of 15" 4.5' high post
2	49.98'	Shelby Co Surveyor washer up 2' on E side of Rush-Shelby Co. PWP #48181
3	60.44'	Shelby co Surveyor Washer 2' up on N side of Rush-Shelby Co. PWP #48187

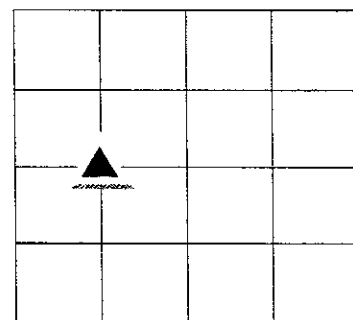
GEODETIC INFORMATION
Datum: NAD83 (CORS96)

<p>GPS REF. 130</p> <p>DATE: 07/20/20142</p> <p>BY: T. Sumerford C. Droddy</p> <p>NORTHING: 1562529.192</p> <p>EASTING: 249027.487</p>	<p style="text-align: center;">DISCLAIMER</p> <p>The section corner coordinates annotated hereon have been obtained with RTK GPS methods by personnel of Shelby County Surveyor. No guarantee is made to the correctness or accuracy of these values and they have been provided for recovery and verification purposes only. The Shelby County Surveyor's Office will not be held liable for errors or negligence in part by the surveyor who does not physically determine the location of section lines perform in compliance with Indiana Title 865, Article 1, Rule 12-10 of the Administration Code. These coordinates will have no legal weight of authority unless monument and all its accessories have been obliterated.</p>
---	--

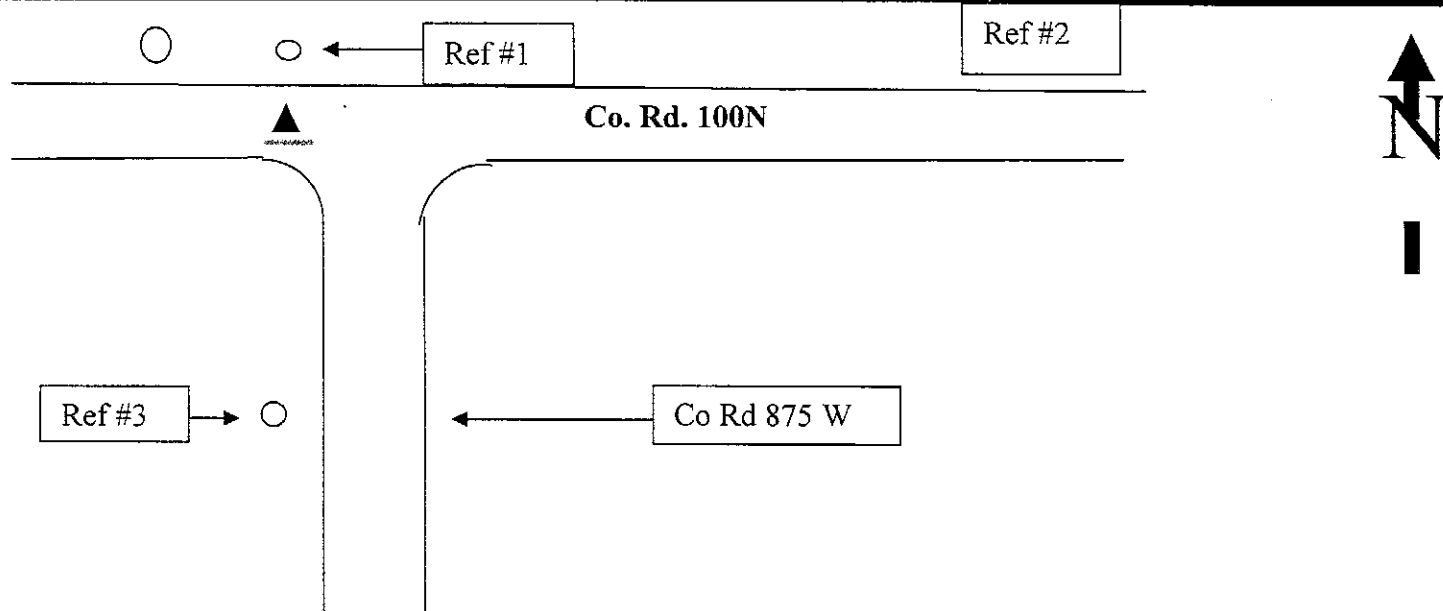
SECTION CORNER RECORD
SHELBY COUNTY, INDIANA
Sec.35 T.13N R.5E

Ref. No. 18-X

DATE: 07/20/2012
CREW: T. Sumerford; C. Droddy
OLD RECORD REF:
MARKER TYPE: Gray Stone; Good



10/23/2003 dug stone 3'X5'X20' hole and found 10'X15" stone 18" deep. Placed magnet on So. Side of stone and 5/8" rebar .32' on north side
Located in gravel drive way.
07/20/2012 re-verified that stone was there and GPS'd the coordinates.



Drawing Not To Scale

Last Entered or Corrected:

REF #	DISTANCE	DESCRIPTION
1	14.73'	Shelby Co Surveyor washer S. side of 15" 4.5' high post
2	49.98'	Shelby Co Surveyor washer up 2' on E side of Rush-Shelby Co. PWP #48181
3	60.44'	Shelby co Surveyor Washer 2' up on N side of Rush-Shelby Co. PWP #48187

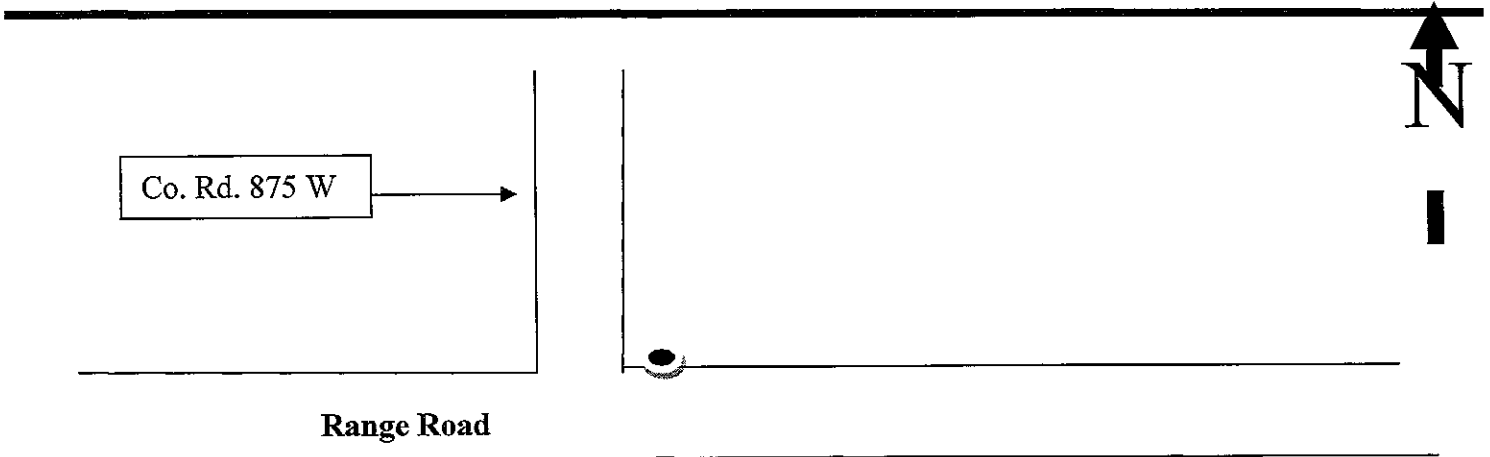

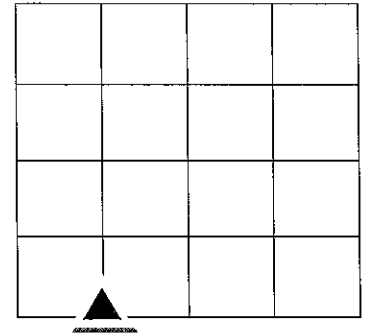
GEODETIC INFORMATION
Datum: NAD83 (CORS96)

GPS REF.	DISCLAIMER
130	The section corner coordinates annotated hereon have been obtained with RTK GPS methods by personnel of Shelby County Surveyor. No guarantee is made to the correctness or accuracy of these values and they have been provided for recovery and verification purposes only. The Shelby County Surveyor's Office will not be held liable for errors or negligence in part by the surveyor who does not physically determine the location of section lines perform in compliance with Indiana Title 865, Article 1, Rule 12-10 of the Administration Code. These coordinates will have no legal weight of authority unless monument and all its accessories have been obliterated.
DATE: 07/20/2014	
BY: T. Sumerford C. Droddy	
NORTHING: 1562529.192	
EASTING: 249027.487	

SECTION CORNER RECORD
SHELBY COUNTY, INDIANA
Sec. 35 T. 13 N R. 5 E

Ref. No. 18 Z

DATE: 10/28/2011
CREW: T. Sumderfor; Surveyor C. Droddy
OLD RECORD REF:
MARKER TYPE: Iron Pin



Drawing Not To Scale

Last Entered or Corrected:

REF #	DISTANCE	DESCRIPTION

GEODETTIC INFORMATION

Datum: NAD83 (CORS96)

GPS REF.	DISCLAIMER
DATE: 10/28/2011	The section corner coordinates annotated hereon have been obtained with RTK GPS methods by personnel of Shelby County Surveyor. No guarantee is made to the correctness or accuracy of these values and they have been provided for recovery and verification purposes only. The Shelby County Surveyor's Office will not be held liable for errors or negligence in part by the surveyor who does not physically determine the location of section lines perform in compliance with Indiana Title 865, Article 1, Rule 12-10 of the Administration Code. These coordinates will have no legal weight of authority unless monument and all its accessories have been obliterated.
BY: T. Sumerford--Surveyor C. Droddy	
NORTHING: 1557140.256	
EASTING: 249015.184	

SHELBY COUNTY, INDIANA
Sec. 14 T. 13 R. 5

DATE:
CREW: TAYLOR SUMERFORD
OLD RECORD REF: STONE
MARKER TYPE:

▲ Ref. No.

Method of Establishment

RECOVERED STONE FOUND OVER ORIGINAL STONE
AS PLOTTED BY NORRIS 5/16/1866 DURING RECONSTRUCTIONS
OF CO. ROAD 400 NORTH.




Drawing Not To Scale


REF #	DISTANCE	DESCRIPTION
		ELEVATION 742.73

GEODETTIC INFORMATION
Datum: NAD83 (CORS96)

GPS REF. 399	<p>DISCLAIMER</p> <p>The section corner coordinates annotated hereon have been obtained with RTK GPS methods by personnel of Shelby County Surveyor. No guarantee is made to the correctness or accuracy of these values and they have been provided for recovery and verification purposes only. The Shelby County Surveyor's Office will not be held liable for errors or negligence in part by the surveyor who does not physically determine the location of section lines perform in compliance with Indiana Title 865, Article 1, Rule 12-10 of the Administration Code. These coordinates will have no legal weight of authority unless monument and all its accessories have been obliterated.</p>
DATE: 6/02/2017	
BY: TAYLOR SUMERFORD	
NORTHING: 1578765.18	
EASTING: 250303.99	



NE Cor NW 1/4 & NW Cor NE 1/4 14 13 5

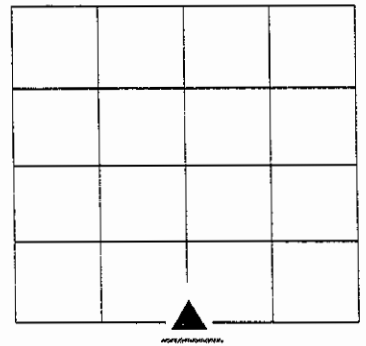


*Shelbyville-Shelby County
Geographic Information System
25 W. Polk St.
Shelbyville, Indiana 46176*


SECTION CORNER RECORD
SHELBY COUNTY, INDIANA
S. 11 T. 13N R. 5E

19J Ref. No.

DATE: 03/16/2015
CREW: T. SUMERFORD
OLD RECORD REF:
MARKER TYPE: Corner Post



THIS IS NOT CORNER, CORNER WILL BE
IN ROAD, WILL CORRECT THIS AT
FUTURE DATE. TAYLOR SUMERFORD JR.
S.C.S. 4/26/2017



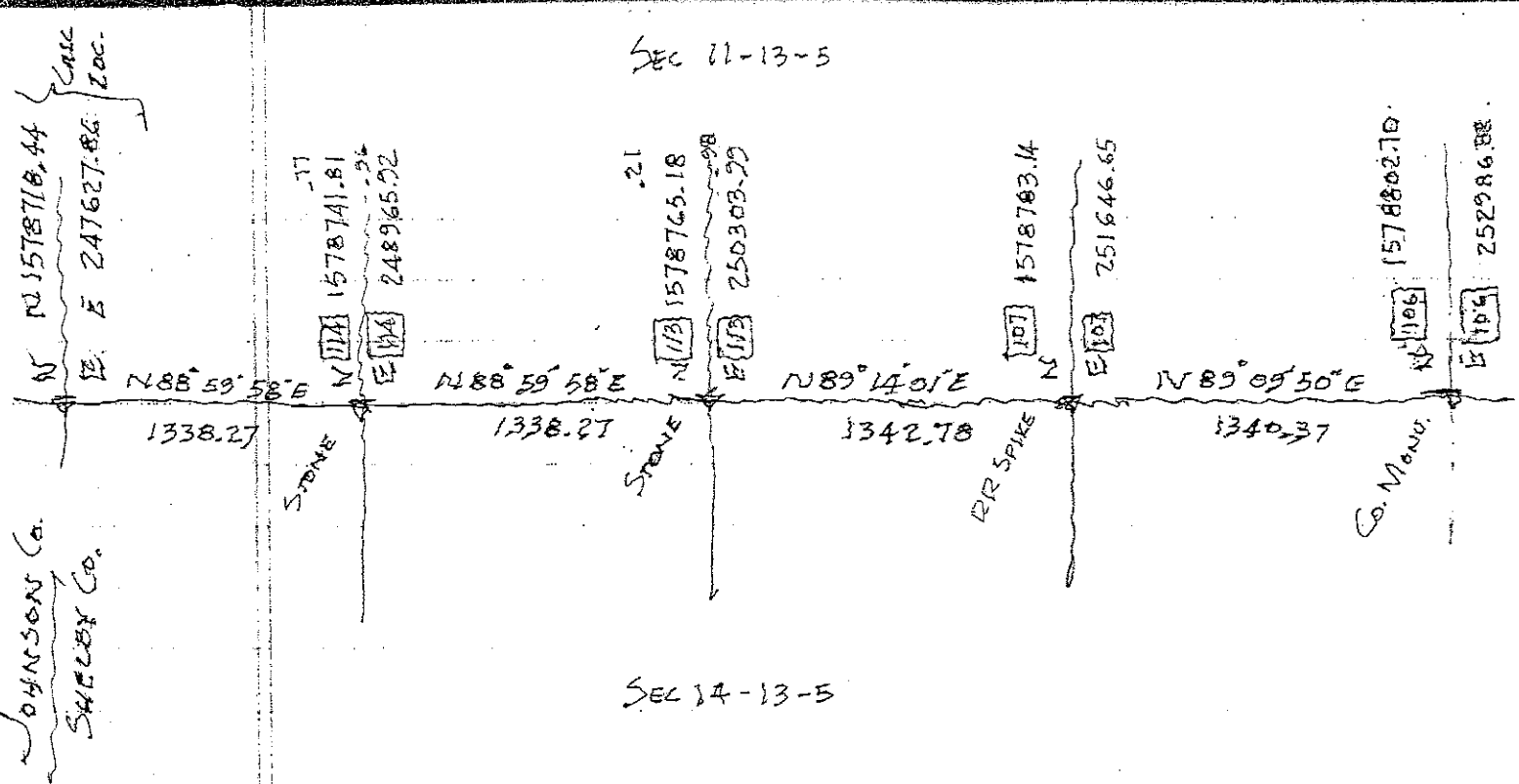
REF #	DISTANCE	DESCRIPTION

GEODETIC INFORMATION
Datum: NAD83 (CORS96)

GPS REF. Points 108	DISCLAIMER The section corner coordinates annotated hereon have been obtained with RTK GPS methods by personnel of Shelby County Surveyor. No guarantee is made to the correctness or accuracy of these values and they have been provided for recovery and verification purposes only. The Shelby County Surveyor's Office will not be held liable for errors or negligence in part by the surveyor who does not physically determine the location of section lines perform in compliance with Indiana Title 865, Article 1, Rule 12-10 of the Administration Code. These coordinates will have no legal weight of authority unless monument and all its accessories have been obliterated.
DATE: 03/16/2015	
T. Sumerford	
ENTERED BY: C. Droddy	
NORTHING: 1578748.067	
EASTING: 250307.976	



Premium Legal Pad
Bloc-notes légal de qualité supérieure
Bloc tamaño oficio, calidad Premium

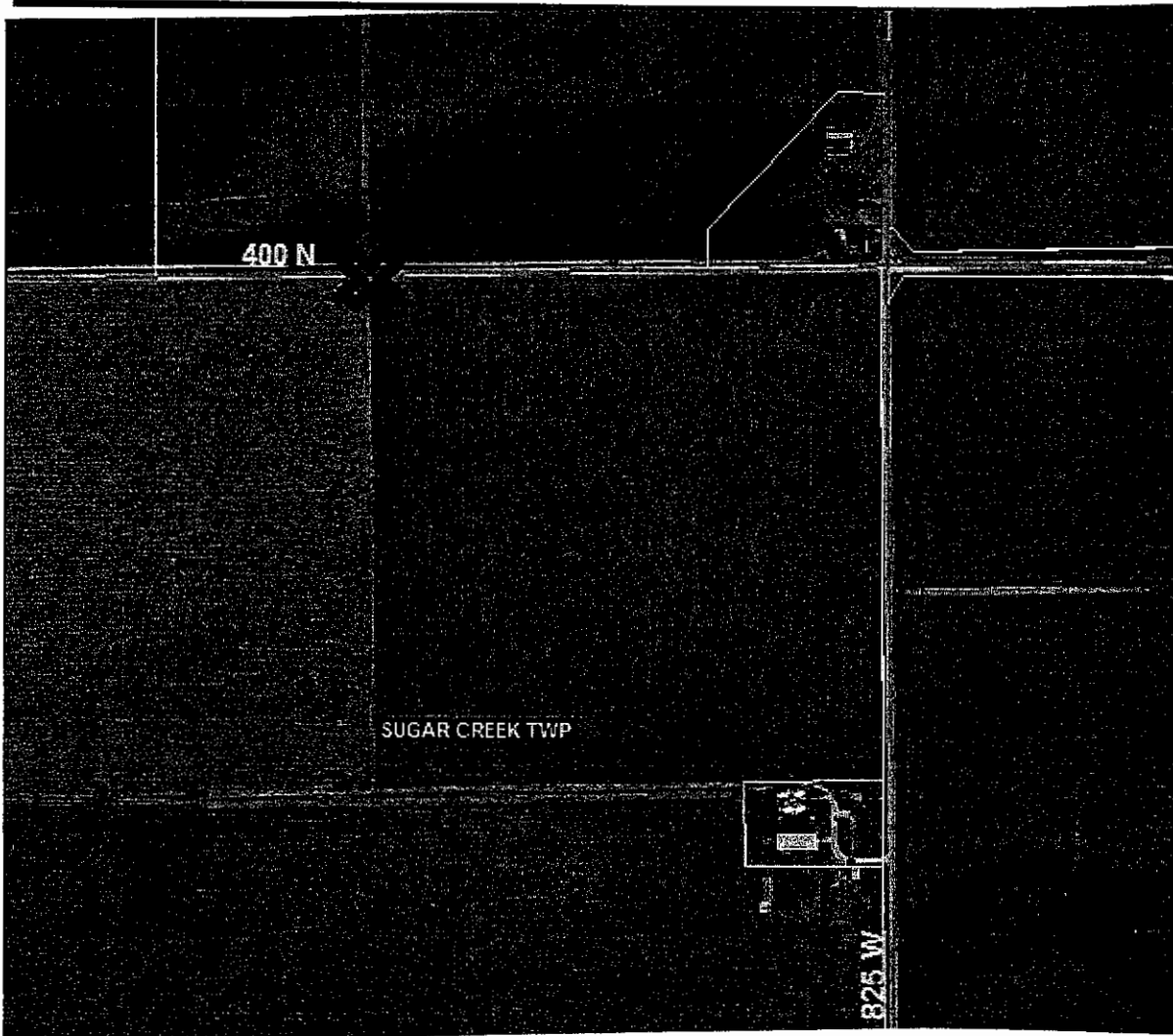
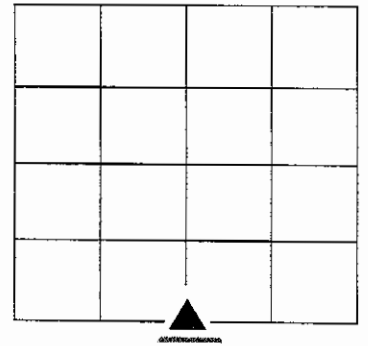



19J
(5 of 5)

SECTION CORNER RECORD
SHELBY COUNTY, INDIANA
S. 11 T. 13N R. 5E

19J Ref. No.

DATE: 03/16/2015
CREW: T. SUMERFORD
OLD RECORD REF:
MARKER TYPE: Corner Post



REF #	DISTANCE	DESCRIPTION

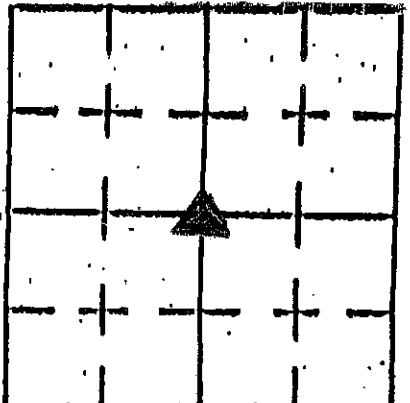
GEODETTIC INFORMATION
Datum: NAD83 (CORS96)

GPS REF.	DISCLAIMER
Points 108	The section corner coordinates annotated hereon have been obtained with RTK GPS methods by personnel of Shelby County Surveyor. No guarantee is made to the correctness or accuracy of these values and they have been provided for recovery and verification purposes only. The Shelby County Surveyor's Office will not be held liable for errors or negligence in part by the surveyor who does not physically determine the location of section lines perform in compliance with Indiana Title 865, Article 1, Rule 12-10 of the Administration Code. These coordinates will have no legal weight of authority unless monument and all its accessories have been obliterated.
DATE: 03/16/2015	
T. Sumerford	
ENTERED BY: C. Droddy	
NORTHING: 1578748.067	
EASTING: 250307.976	

SECTION CORNER RECORD

SHELBY COUNTY, INDIANA

19T
(1 of 1)



Sec. 26 T. 13 R. 5

DATE 6/5/02


CREW P.C. Tony Sipes

Inst. _____ Rod _____

TYPE OF MARKER MONUMENT Cond. JUST SET

METHOD OF ESTABLISHMENT POINT ESTABLISHED BY
SHELBY CO. SURVEYOR T. SUMERFORD

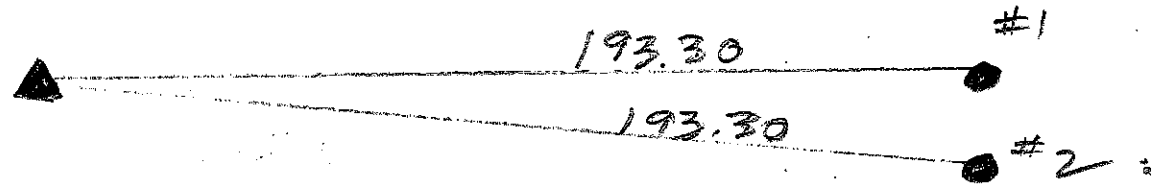
* MONUMENT BURIED @ 20' BELOW GROUND LEVEL



ALL FENCES HAVE BEEN REMOVED IN AREA

POINT FALLS IN FIELD - MONUMENT

SURROUNDED BY FARM FIELDS ON ALL SIDES.



REFERENCE	DISTANCE	DESCRIPTION
1	193.30'	6" WHITE PVC VENT PIPE
2	193.30'	OLD WOODEN FENCE POST

19V

SECTION CORNER RECORD SHELBY COUNTY, INDIANA

19V
(1 of 2)

Sec. 26 T. 13 R. 5

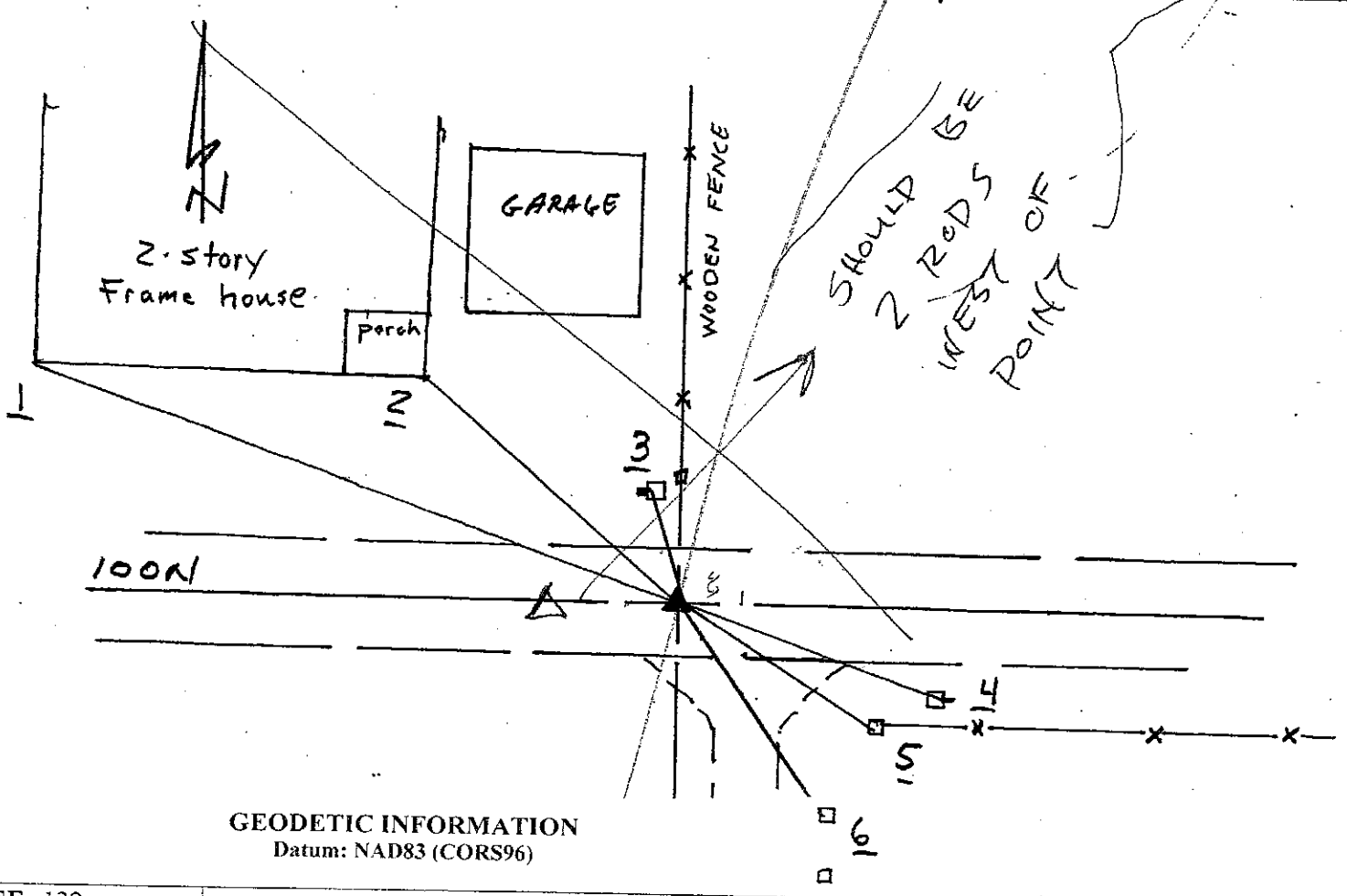
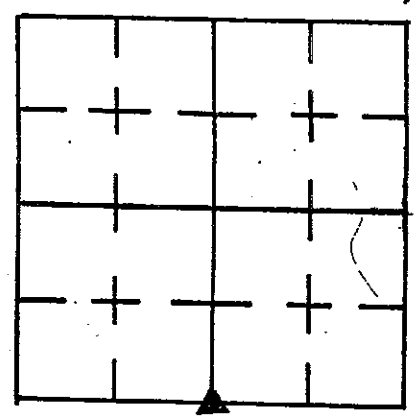
DATE 9/30/81

CREW P.C. BARNHART

Inst. _____ Rod _____

TYPE of MARKER I. Pin Cond. _____

METHOD of ESTABLISHMENT Set. Dug for stone none found
Set pin on fence line to North and split fences on road



GEODETIC INFORMATION
Datum: NAD83 (CORS96)

GPS REF. 132
19V (C Corner)
DATE: 07/20/2012
BY: T. Sumerford
C. Drodgy
NORTHING: 1562550.827
EASTING: 250379.573

DISCLAIMER
The section corner coordinates annotated hereon have been obtained with RTK GPS methods by personnel of Shelby County Surveyor. No guarantee is made to the correctness or accuracy of these values and they have been provided for recovery and verification purposes only. The Shelby County Surveyor's Office will not be held liable for errors or negligence in part by the surveyor who does not physically determine the location of section lines perform in compliance with Indiana Title 865, Article 1, Rule 12-10 of the Administration Code. These coordinates have no legal weight of authority unless monument and all its accessories have been obliterated.

REFERENCE	DISTANCE	DESCRIPTION
1	63.04	S.W. cor. of house foundation
2	47.40	S.E. " " porch
3	14.91	P.K. nail in W. side pwp. #15149
4	40.22	" " " N.E. side telephone pole just above box
5	34.38	" " " S.W. " of cor. post
6	34.79	" " " N.E. " of corner post (no fence)
	78	

DEC - 7 1990

Entered For Taxation
12-7-1990

05719

BOOK 306 PAGE 209

William
Auditor Shelby County

QUITCLAIM DEED

THIS INDENTURE WITNESSETH, That WILLIAM J. SUDING and ANNA M. SUDING ("Grantors") of Marion County in the State of Indiana, QUITCLAIM(S) to WILLIAM J. SUDING of Marion County in the State of Indiana, for the sum of One Dollar (\$1.00) and other valuable consideration, the receipt of which is hereby acknowledged, the following described real estate in Shelby County, Indiana:

Fifteen acres, more or less, located in the south one half of section 26 in township 13 north of range 5 east, being more particularly described as follows, to-wit: Commencing at the southeast corner of the west half of the southeast quarter of section 26 in township 13 north of range 5 east and running thence west 40 rods, thence north 28 rods, thence east 40 rods, thence south 28 rods to the place of beginning; except a strip fifteen feet (15 ft.) in uniform width off of the entire north end of this tract, containing 7 acres, more or less.

Also commencing 40 rods west of the southeast corner of the west half of the southeast quarter of section 26 in township 13 north of range 5 east and running thence west 8 rods, thence north 20 rods, thence east 8 rods, thence south 20 rods to the place of beginning, containing 1 acre, more or less.

Also commencing at a point 48 rods west of the southeast corner of the southwest quarter of the southeast quarter of section 26 in township 13 north of range 5 east and running thence west 32 rods, more or less, to a point 2 rods east of the middle of said section, thence north 31 rods, thence east 40 rods, more or less, thence south 11 rods, thence west 8 rods, thence south 20 rods to beginning, containing 6 3/4 acres, more or less.

Part of the south half of section 26, township 13 north range 5 east more particularly described as follows, to-wit: Commencing at the southeast corner of the west half of the southeast quarter of section 26 in township 13 north of range 5 east and running thence west 40 rods, thence north 28 rods, thence east 40 rods, thence south 28 rods to the place of beginning, containing 7 acres more or less.

IN WITNESS WHEREOF, the Grantor has executed this deed, this

21 day of December, 1990.

Signature *William J. Suding*

Signature *Anna M. Suding*

Printed WILLIAM J. SUDING

Printed ANNA M SUDING

STATE OF INDIANA
COUNTY OF MARION

SS

Before me, a Notary Public in and for said County and State, personally appeared WILLIAM J. SUDING and ANNA M. SUDING, who acknowledged the execution of the foregoing Quitclaim Deed, and

RECEIVED FOR RECORD
This 7 day of Dec 1990
10:50A M and recorded
306 Record No. 306
Page 209-210 of the record
of Shelby County, Indiana

William J. Workland
SHELBY COUNTY RECORDER

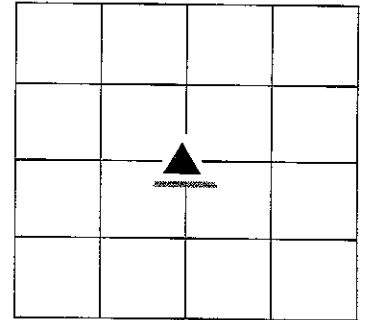
Send Tax Statements to: 3707 N. Butler, Indianapolis, Indiana 46218

SECTION CORNER RECORD
SHELBY COUNTY, INDIANA
Sec. 35 T. 13N R. 5E

19X Ref. No.

DATE: 07/20/2012
CREW: T. sumerford; C. Droddy
OLD RECORD REF:
MARKER TYPE: Stone:

Stone found north of double corner stone. 3/8" rebar placed with County section corner alum. disk



REF #	DISTANCE	DESCRIPTION

GEODETIC INFORMATION
Datum: NAD83 (CORS96)

GPS REF. 124 19X (N Corner)	DISCLAIMER The section corner coordinates annotated hereon have been obtained with RTK GPS methods by personnel of Shelby County Surveyor. No guarantee is made to the correctness or accuracy of these values and they have been provided for recovery and verification purposes only. The Shelby County Surveyor's Office will not be held liable for errors or negligence in part by the surveyor who does not physically determine the location of section lines perform in compliance with Indiana Title 865, Article 1, Rule 12-10 of the Administration Code. These coordinates will have no legal weight of authority unless monument and all its accessories have been obliterated.
DATE: 07/20/2012	
BY: T. Sumerford C. Droddy	
NORTHING: 1559850.175	
EASTING: 250367.407	

SECTION CORNER RECORD

19Z
(1 of 1)

197

SHELBY COUNTY, INDIANA

Sec. 35 T. 13N R. 5E


DATE 7/2/97

CREW P.C. Ted Smith

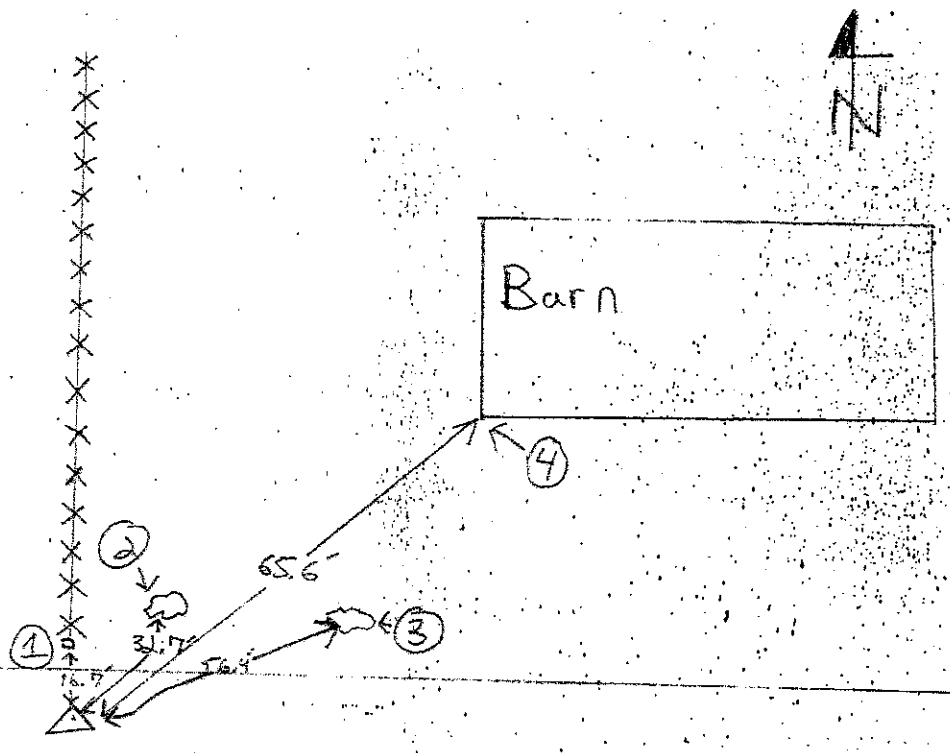
Inst. Rod DUSTIN Ballard

TYPE of MARKER stone Cond. good

METHOD of ESTABLISHMENT 8"x6" stone found in clay under road bed. Marked with 'x' and paint



Range Rd.



GEODETIC INFORMATION

Datum: NAD83 (CORS96)

GPS REF.	DISCLAIMER
DATE: Received 07/23/2012	The section corner coordinates annotated hereon have been obtained with RTK GPS methods by personnel of Shelby County Surveyor. No guarantee is made to the correctness or accuracy of these values and they have been provided for recovery and verification purposes only. The Shelby County Surveyor's Office will not be held liable for errors or negligence in part by the surveyor who does not physically determine the location of section lines perform in compliance with Indiana Title 865, Article 1, Rule 12-10 of the Administration Code. These coordinates will have no legal weight of authority unless monument and all its accessories have been obliterated.
BY: Entered 07/14/2014	
NORTHING: 1557165.985	
EASTING: 250362.693	

REFERENCE	DISTANCE	DESCRIPTION
1	16.7'	Square wooden fence Post with PK nail 8" up
2	32.7'	48" Elm tree with PK nail 24" up
3	56.4'	42" Elm tree with PK nail 24" up
4	65.6'	SW corner of Barn

SECTION CORNER RECORD

SHELBY COUNTY, INDIANA

Sec. 11 T. 13N R. 5E

DATE 8/29/87

CREW P.C. D. Rivers

Inst. _____ Rod M. Lemen


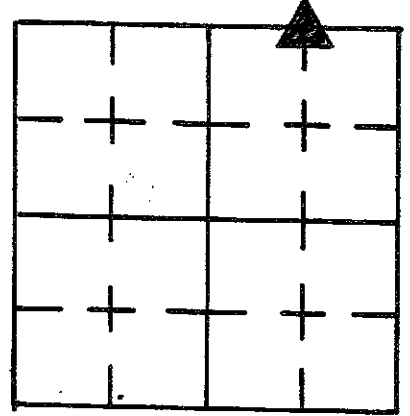
TYPE of MARKER STONE Cond. Good (Blue)

METHOD of ESTABLISHMENT Dug in center of County Road 825W

in line with a fence running East & a concrete corner post to the West. Dug & found stone 7" deep (stone) 8" E-W x 3" N-S, found cut X on top of stone. Set 2 R.R. spikes 9" deep 6" N & S of X. Set 2 P.K.S on surface 2' East of X set R.R. spike over stone.

E-20

20E
(1 of 1)

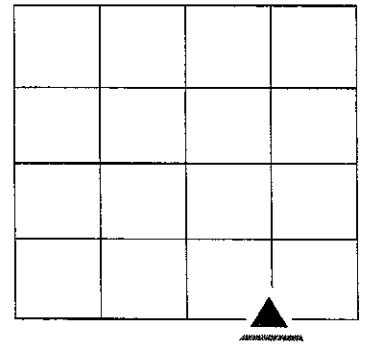


REFERENCE	DISTANCE	DESCRIPTION
(1)	19.23'	Face concrete corner post (ground level)
(2)	47.48'	P.K. NAIL EAST SIDE UTILITY Pole P.S.C. of I # 274-066 11" up
(3)	17.95'	P.K. NAIL South SIDE Round wooden corner post 4" up.

**SECTION CORNER RECORD
SHELBY COUNTY, INDIANA
S. 11 T. 13N R. 5E**

20J Ref. No.

DATE: 03/16/2015
CREW: T. SUMERFORD
OLD RECORD REF:
MARKER TYPE:



CALCULATED CORNER



REF #	DISTANCE	DESCRIPTION

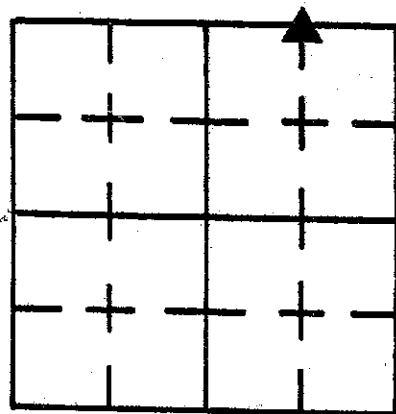
GEODETIC INFORMATION
Datum: NAD83 (CORS96)

GPS REF.	DISCLAIMER
Points 107	The section corner coordinates annotated hereon have been obtained with RTK GPS methods by personnel of Shelby County Surveyor. No guarantee is made to the correctness or accuracy of these values and they have been provided for recovery and verification purposes only. The Shelby County Surveyor's Office will not be held liable for errors or negligence in part by the surveyor who does not physically determine the location of section lines perform in compliance with Indiana Title 865, Article 1, Rule 12-10 of the Administration Code. These coordinates will have no legal weight of authority unless monument and all its accessories have been obliterated.
DATE: 03/16/2015	
T. Sumerford	
ENTERED BY: C. Drodgy	
NORTHING: 1578783.138	
EASTING: 251646.646	

SECTION CORNER RECORD

SHELBY COUNTY, INDIANA

20N
(1 of 1)



Sec. 23 T. 13 R. 5

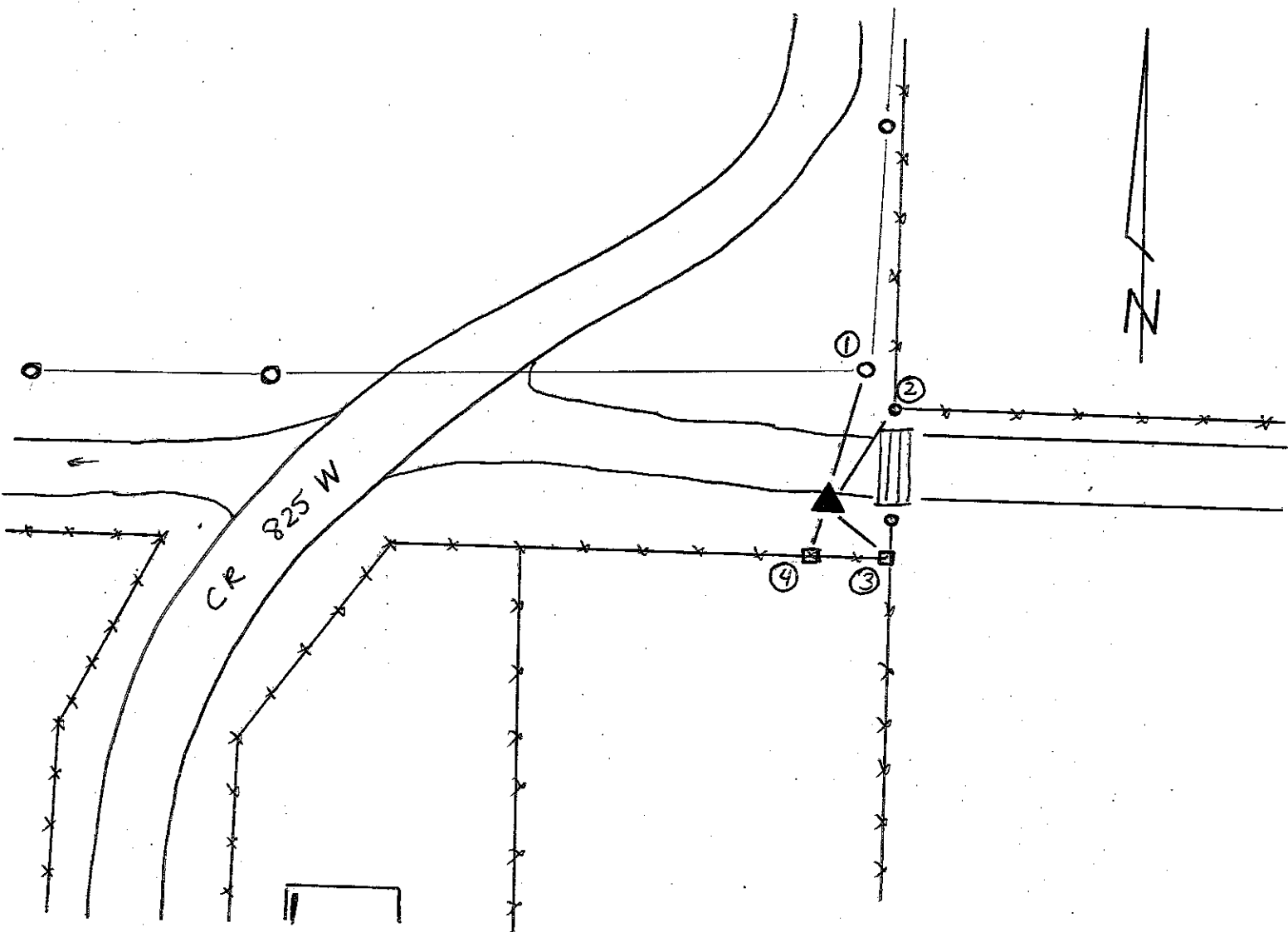
DATE 12 / 4 / 92

CREW P.C. Jeff Powell

Inst. K. McMillin Rod _____

TYPE of MARKER stone Cond. good

METHOD of ESTABLISHMENT Using surveyor's measured distances, we dug + found stone in good ~~pos~~ position + alignment. Used high point of found stone.




REFERENCE	DISTANCE	DESCRIPTION
1	26.95'	PK in W side of pur pole (PSI # 274-154)
2	22.55'	PK nail in West side of 10" round corner post
3	20.55'	PK nail in NW corner of 8" sq. corner post
4	12.50'	PK nail in N side of 10" round corner post

SECTION CORNER RECORD

SHELBY COUNTY, INDIANA

20T
(1 of 3)



Sec. 26 T. 13 R. 5

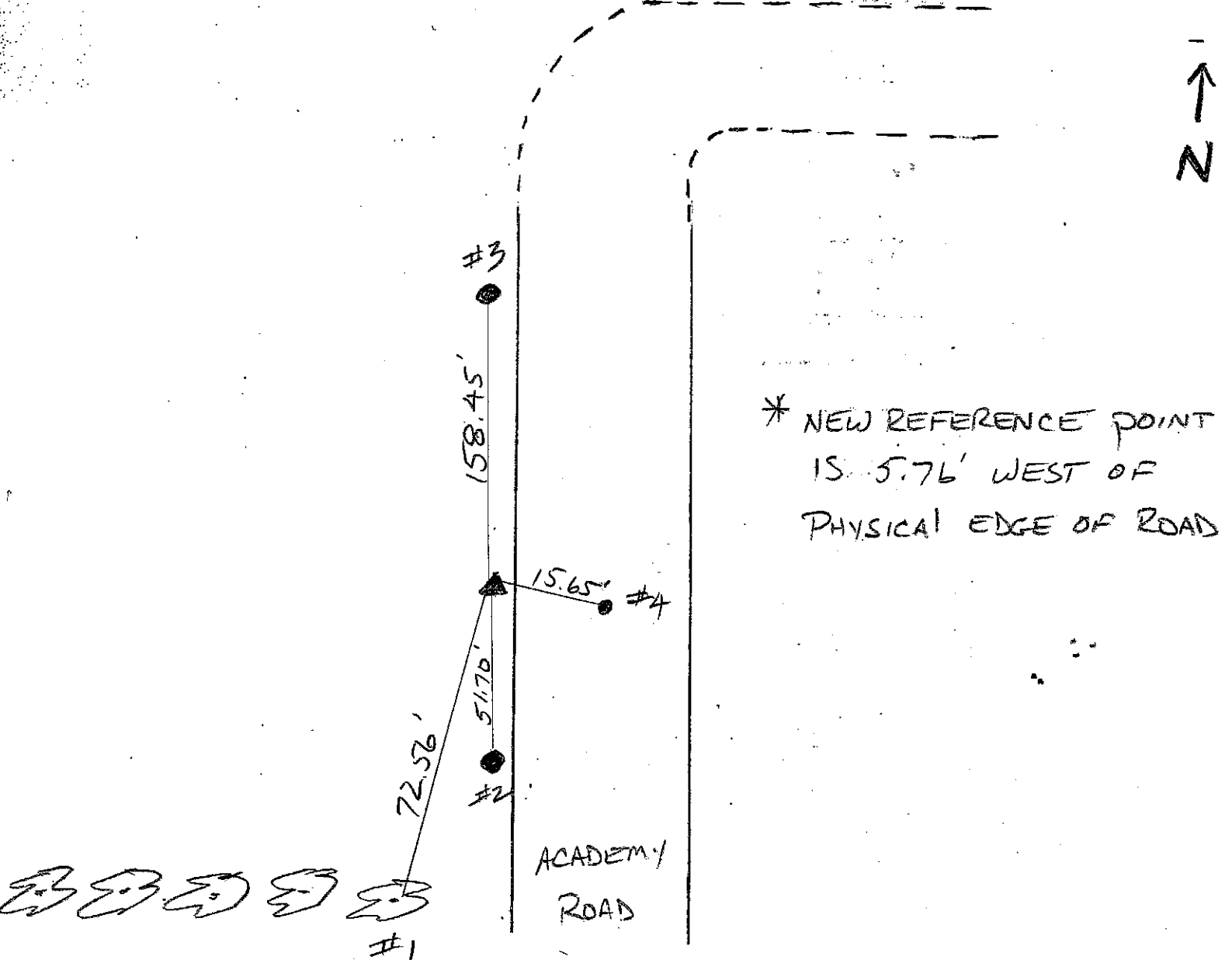
DATE 07/02/02

CREW P.C. TONY SIPES

Inst. _____ Rod _____

TYPE OF MARKER IRON PIN Cond. _____

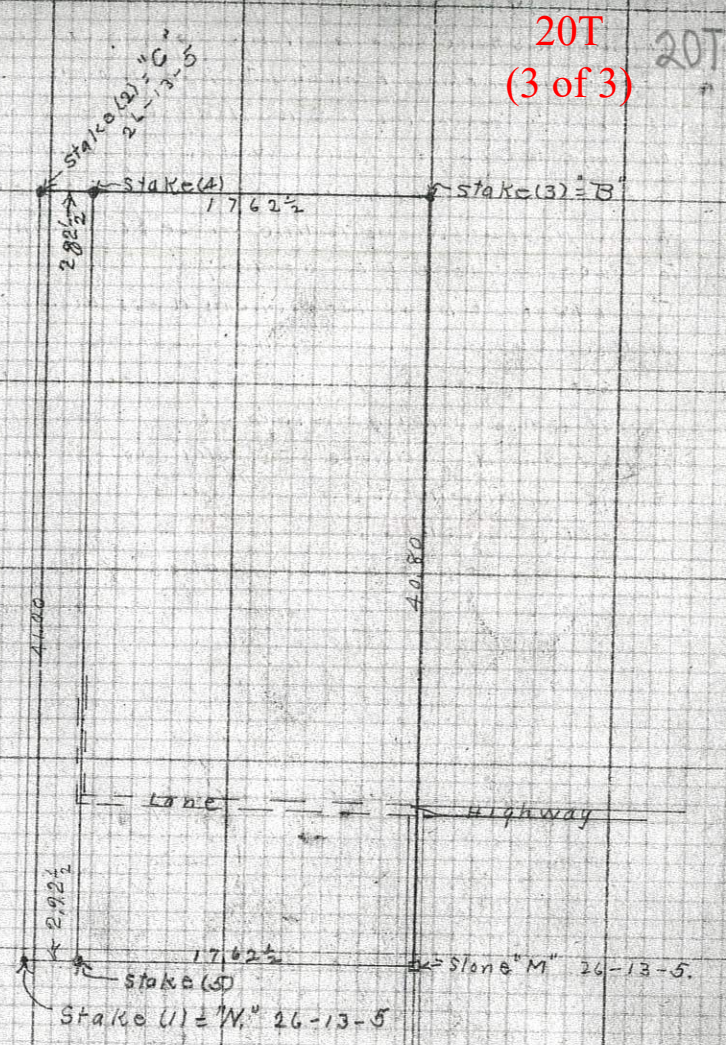
METHOD OF ESTABLISHMENT POINT RE-ESTABLISHED BY SHELBY Co SURVEYOR T. SUMERFORD



REFERENCE	DISTANCE	DESCRIPTION
1	72.56'	16" COTTONWOOD (PK NAIL) @ 20" UP EAST SIDE
2	51.70'	RUSH/SHELBY POLE #48361 (PK NAIL @ 15" UP EAST SIDE)
3	158.45'	RUSH/SHELBY POLE #47838 (PK NAIL @ 15" UP EAST SIDE)
4	15.65'	IRON PIN @ 2" BELOW PAVEMENT SURFACE
<p>* IRON PIN REFERENCED ABOVE WAS PREVIOUSLY RECORDED AS 1/4-1/4. AFTER REVIEWING NOTES FROM ISLEY & PHYSICAL SURVEY, POINT WAS RE ESTABLISHED WEST OF ROADWAY - COPY OF ISLEY NOTES ATTACHED</p>		

April 14, 1914 - Survey for Harding & Myers.

- 1 Found Stone "L" 26-13-5. From which anch. Post 5. Adjacent
 - 2 Set Flag (1) .35 S. From "L" Chain West
 - 3 20.55 1/2 To Stone "M" at W. side Road. from which Oak 30 N. 4° W. .51 &
 - 4 Anch Post 5. .43. Set Flag (2) .35 S. of "M"
 - 5 4.11 To where I set Stake (1) .35 N. of line Flags (1) + (2) For "N"
 - 6 51.21 To Stone 1/2 "N" to "O" from which anch post 5. .02 1/2
 - 7 61.66 To Stone "O" from which anch Post 5. Adj. - From "M" Chain North
 - 8 8.00 To E. turn in Road + to mid. Lane running West
 - 9 15.00 To R.R.
 - 10 40.75 To anch Post near "B" Located "A" from Stump of Govern-
 - 11 ment W. Oak Wit. From "A" anch. Post 5. .01
 - 12 Set Flag (3) .15 N. of "A" & Flag (4) .15 N. of anch Post near "B"
 - 13 Flag & Chain from "A" on line of Flags (3) + (4) S 87° 00'
 - 14 20.45 To anch. Post near "B"
 - 15 40.90 To where I set Stake (2) Temporary for "C" .10 S. of Flag line
 - 16 Sugar Creek being in flood I postponed work. Concluded work
 - 17 on April 21, 1915 follows: Flagged line Flags (3) + (4) West to
 - 18 .80 S. of Stone "E" from which Stone anch. Post N. .02
 - 19 Set Flag (5) .10 S. of "E" + Flag (6) .15 S. of iron Post for "D"
 - 20 Flagged this Flag line East to 1.33 S. of "A"
 - 21 Charged Stake (2) North to point .32 1/2 N. of line of Flags (3) + (4) +
 - 22 .74 N. of line Flags (5) + (6) and 40.90 W. of "A" For Corner "C". From
 - 23 which Cottonwood 9 S. 38 1/2° E. 10 + Cottonwood 8 S. 41 1/2° W. 5. From "C" Chain S.
 - 24 41.00 To Stake (1) for "N". Set Stake (3) for "B" on line "A" "C"
 - 25 20.45 West of "A". Chain East from "C"
 - 26 28.2 1/2 and set Stake (4) (iron rod) on line "B" "C" - Chain East from "N"
 - 27 29.2 1/2 " " Stake (5) on line "M" "N"
- Stakes (4) & (5) mark the N. & S. Ends of the W. line of 72 Acres off the E. side N. half N.E. qr. Sec. 26-13-5



20T
(3 of 3) 20T

SECTION CORNER RECORD

SHELBY COUNTY, INDIANA

Sec. 36 T. 13 R. 5

DATE 10 / 23 / 03

CREW P.C. TEO SMITH

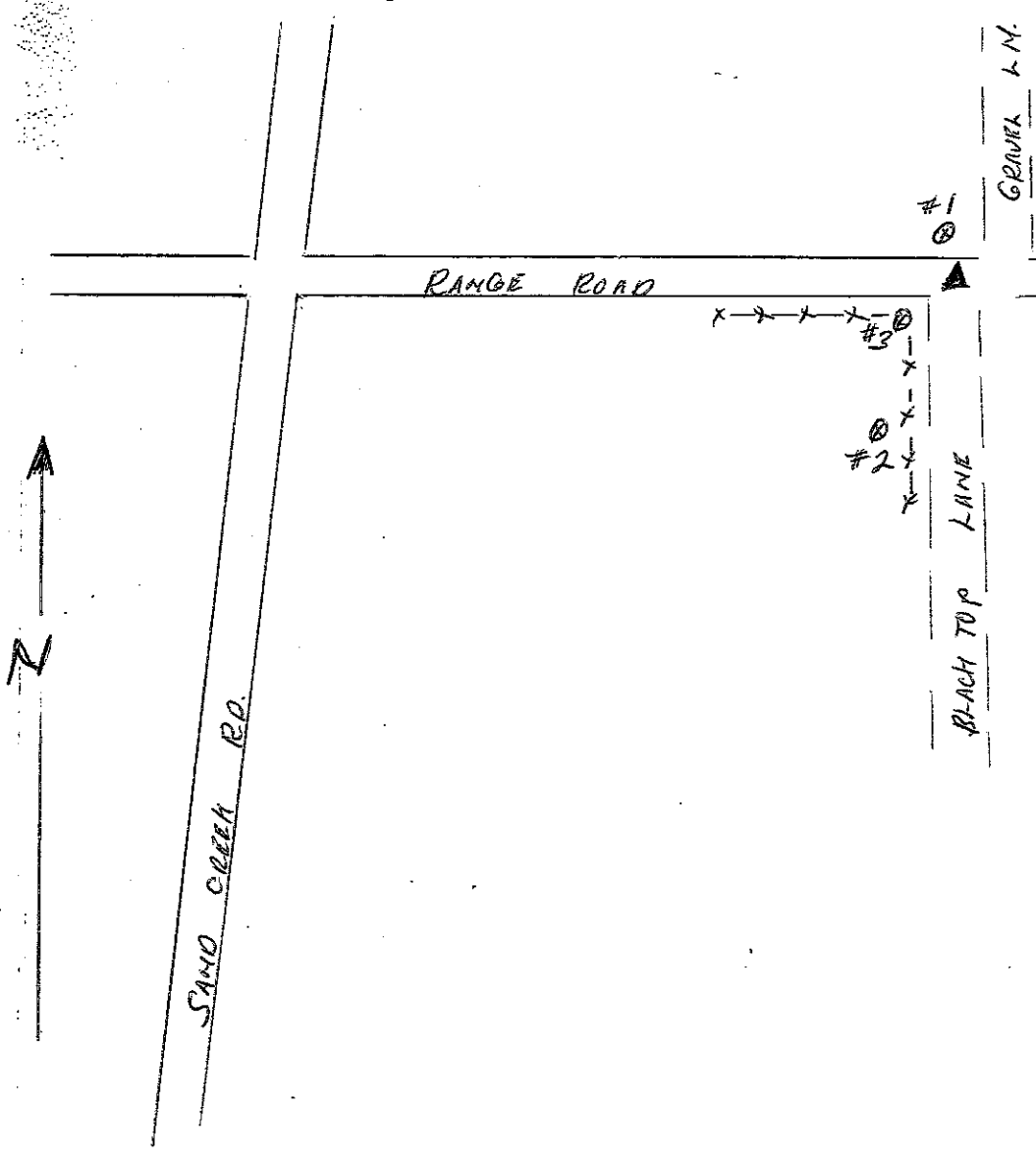
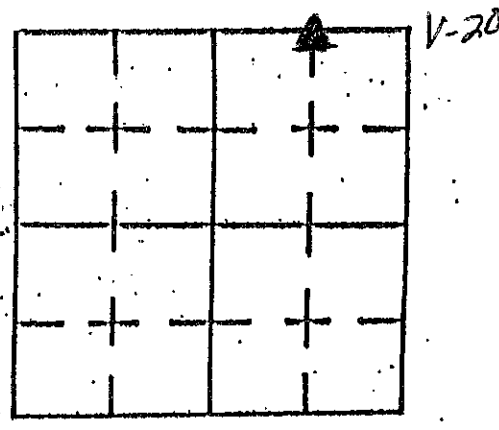
Inst. _____ Rod _____

TYPE of MARKER _____ Cond. _____

METHOD of ESTABLISHMENT DUG 2' X 5' X 36" HOLE FOUND R.P. SPIKE

UNDIR ASPHALT DUG DOWN 36" NO STONE FOUND

20V
(1 of 1)



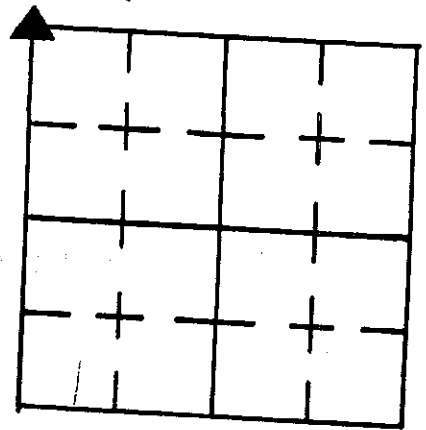
REFERENCE	DISTANCE	DESCRIPTION
1		SHELBY COUNTY POWER POLE # 22360
2		SHELBY COUNTY POWER POLE # 35931
3		12" DIA WOOD CORNER FENCE POST

SECTION CORNER RECORD

SHELBY COUNTY, INDIANA

Sec. 13 T. 13 R. 5

21J
(1 of 1)



DATE 4/26/83

CREW P.C. L. MAY

Inst. Rod R. HANKINS
W. KELLER

TYPE of MARKER STONES Cond. GOOD

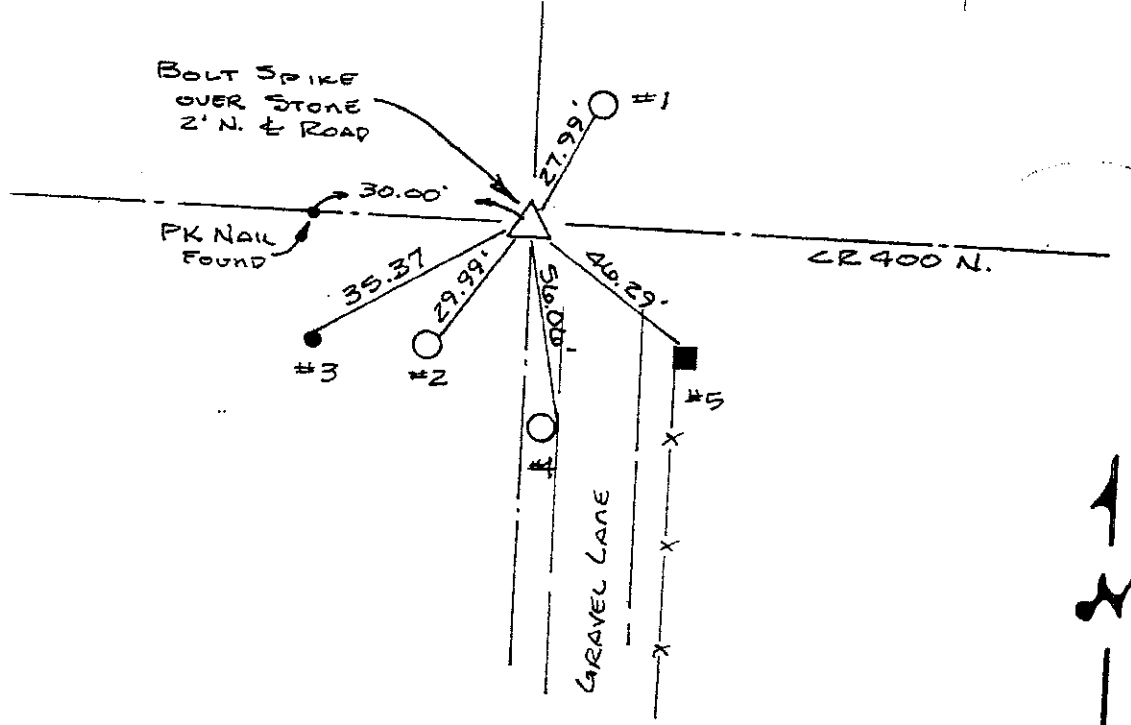
METHOD of ESTABLISHMENT FOUND 1/2" X 6" BOLT SPIKE W/ CUT "X"
ON SURFACE, DUG & FOUND STONES 5" DOWN. RESET BOLT SPIKE IN ORIGINAL
LOCATION. SINCE IT MATCHED THE LOCATION OF STONES.

GEODETIC INFORMATION

Datum: NAD83 (CORS96)

GPS REF. point 106
Z cor. 12/13/5 21J
DATE: Received 03/16/2015
T. Sumerford
BY: Entered C. Droddy
03/16/2015
NORTHING:
1578802.699
EASTING:
252986.879

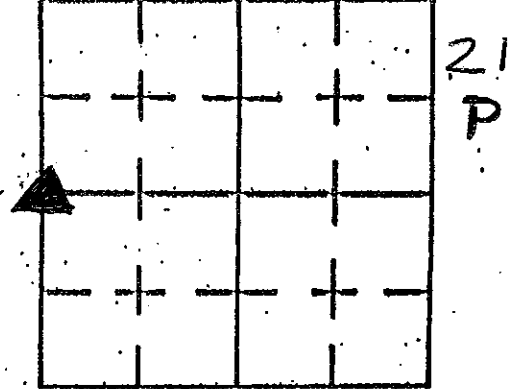
DISCLAIMER
The section corner coordinates annotated hereon have been obtained with RTK GPS methods by personnel of Shelby County Surveyor. No guarantee is made to the correctness or accuracy of these values and they have been provided for recovery and verification purposes only. The Shelby County Surveyor's Office will not be held liable for errors or negligence in part by the surveyor who does not physically determine the location of section lines perform in compliance with **Indiana Title 865, Article 1, Rule 12-10** of the Administration Code. These coordinates will have no legal weight of authority unless monument and all its accessories have been obliterated.



REFERENCE	DISTANCE	DESCRIPTION
1	27.99	PK NAIL SW SIDE IND. BELL POLE #17 2 1/2' UP FOUND
2	29.99	PK NAIL NE SIDE PSC OF I POLE # 273-915 14" UP FOUND
3	35.37	PK NAIL NORTH SIDE WOOD POST 4" UP
4	56.06	PK NAIL EAST SIDE OF PSC OF I POLE (NO NUMBER) 2" UP
5	46.29	PK NAIL NORTH SIDE SQUARE WOOD FENCE CORNER 9" UP
TRADDER	2.0	PK NAIL IN PUNT. S.W.
TRADDER	2.0	PK NAIL IN PUNT. S.E.

SECTION CORNER RECORD
SHELBY COUNTY, INDIANA

21P
(1 of 2)



Sec. 24 T. 13 R. 5

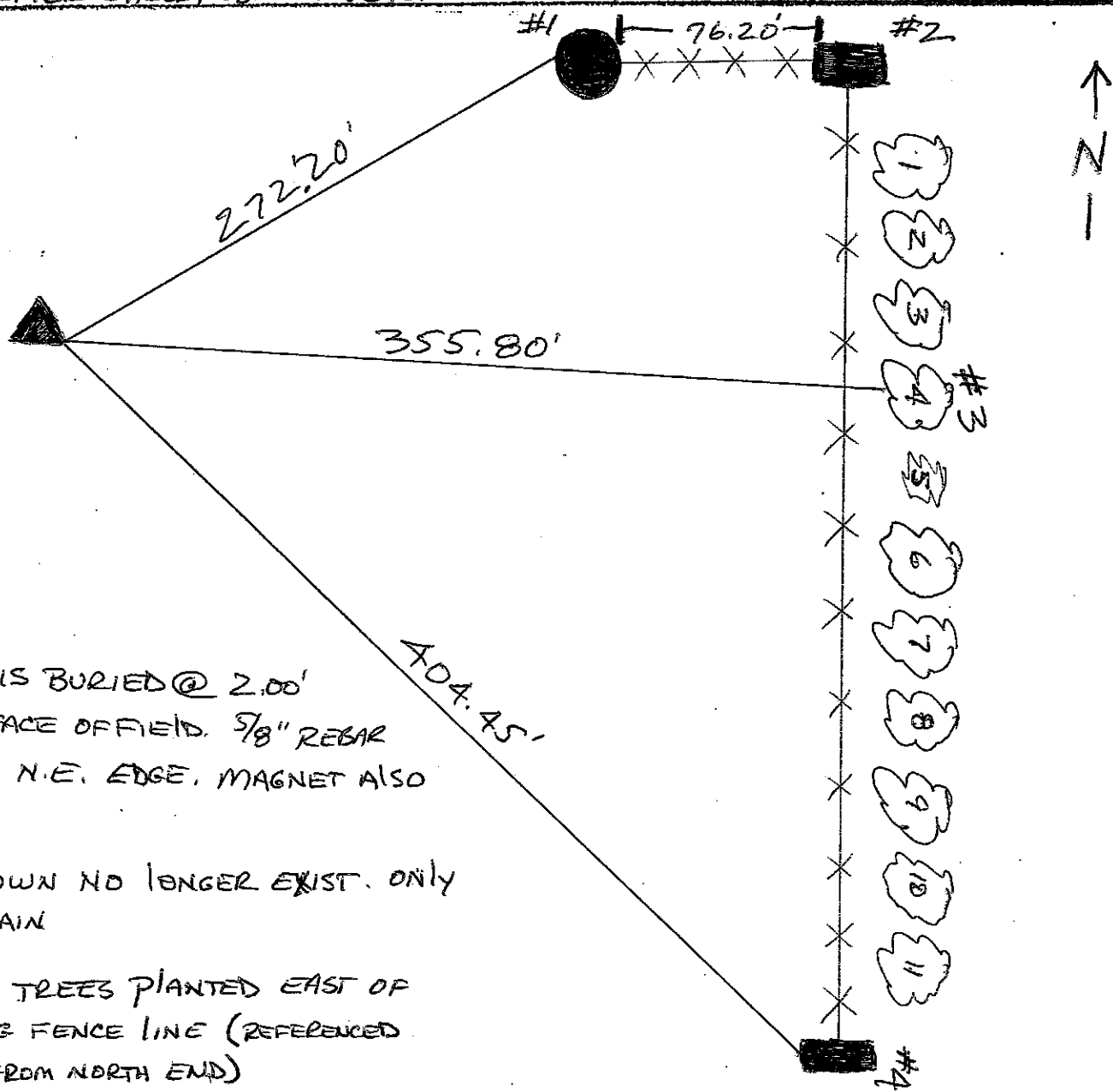
DATE 4/10/01

CREW P.C. SIPES

Inst. _____ Rod _____

TYPE of MARKER MONUMENT Cond. _____

METHOD of ESTABLISHMENT LOCATED MONUMENT PER REFERENCES
OF FORMER SHELBY CO. SURVEYOR POWELL, DTD 4-10-92



* MONUMENT IS BURIED @ 2.00'
BELOW SURFACE OF FIELD. 5/8" REBAR
NEXT TO IT N.E. EDGE. MAGNET ALSO
BURIED.

* FENCES SHOWN NO LONGER EXIST. ONLY
POSTS REMAIN

* 11 ROWS OF TREES PLANTED EAST OF
PRE EXISTING FENCE LINE (REFERENCED
4TH TREE FROM NORTH END)

REFERENCE	DISTANCE	DESCRIPTION
1	272.20'	1.00' ROUND CORNER POST (PK NAIL @ 12" UP WEST SIDE)
2	REF ONLY	0.35' X 0.80' RECTANGULAR CORNER POST
3	355.80'	12" ASH TREE (PK NAIL @ 12" UP WEST SIDE)
4	404.45'	0.50 X .70 RECTANGULAR CORNER POST (PK NAIL @ 12" UP WEST SIDE)

SECTION CORNER RECORD

SHELBY COUNTY, INDIANA

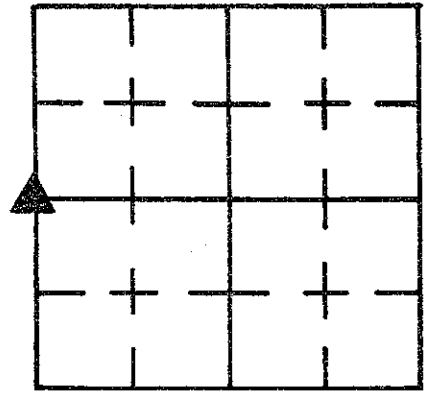
21P
(2 of 2)

Sec. 24 T. 13 R. 5

DATE 2/17/86

CREW P.C. D. RIVERS

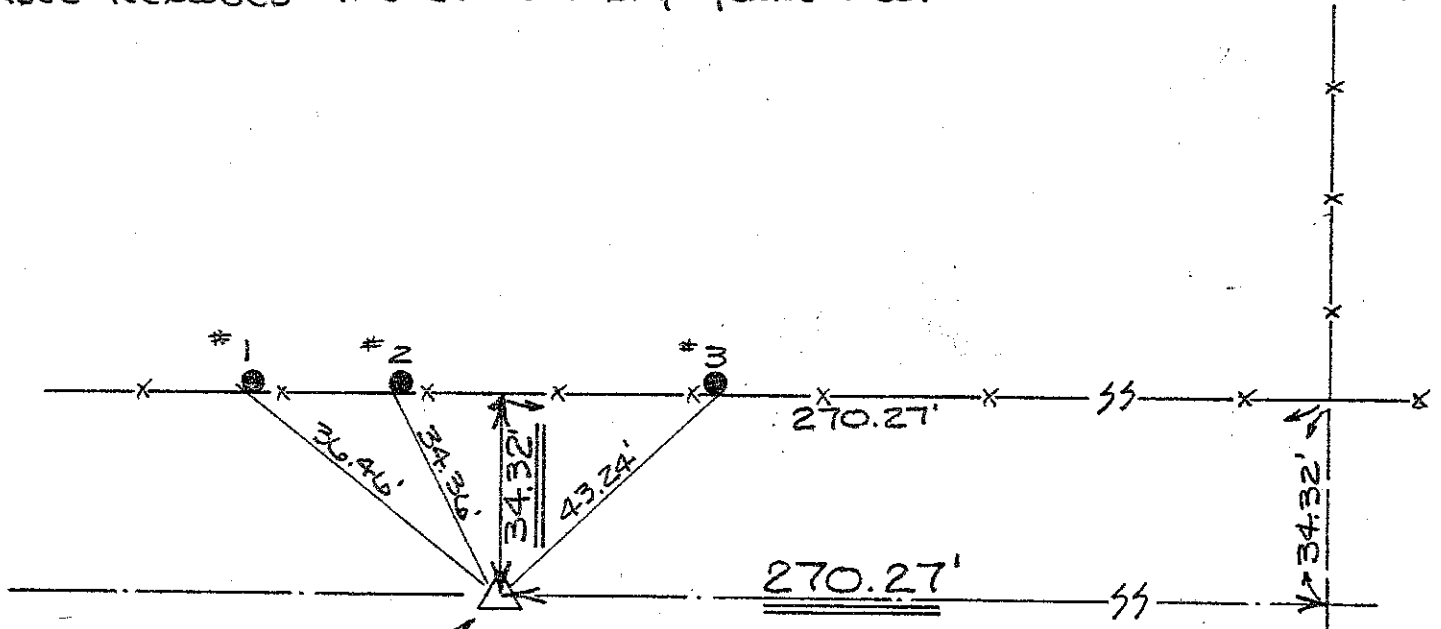
Inst. Rod R. McGaha



TYPE of MARKER see Note Below Cond. Just Set

METHOD of ESTABLISHMENT Set as per Isley BK 19-74 & Deed

Record 247-826. Stone was missing in 1977 when Isley did his survey. Apparently the property line has been north of this corner for quite some time, thus farming of ground may have removed the stone many years ago.

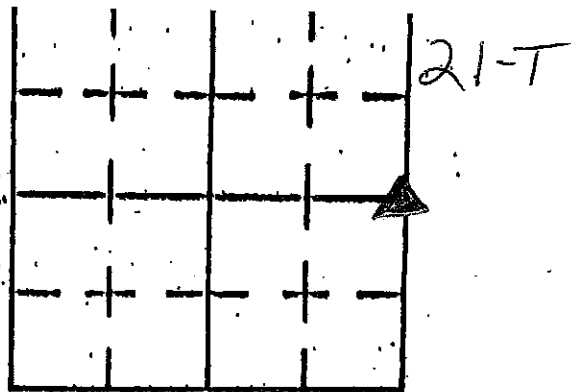


Set 6' CARSONITE ROD CENTERED ON CORNER, 18" EXPOSED. WILL SET 30" MONUMENT ± 2' DEEP WHEN DRIER CONDITIONS PREVAIL. ROD REMOVED 4-86 BY THIS OFFICE BECAUSE OF FARMING OPERATIONS. Monument set ± 2' deep by Jeff Powell on 4-10-92, by use of existing ties.

REFERENCE	DISTANCE	DESCRIPTION
1	36.46'	PK NAIL 9" UP WEST SIDE ROUND WOOD FENCE POST
2	34.36'	PK NAIL 7" UP S.W. SIDE ROUND WOOD FENCE POST
3	43.24'	PK NAIL 6" UP S.E. SIDE ROUND WOOD FENCE POST

SHELBY COUNTY, INDIANA

21T
(1 of 2)



Sec. 26 T. 13 R. 5

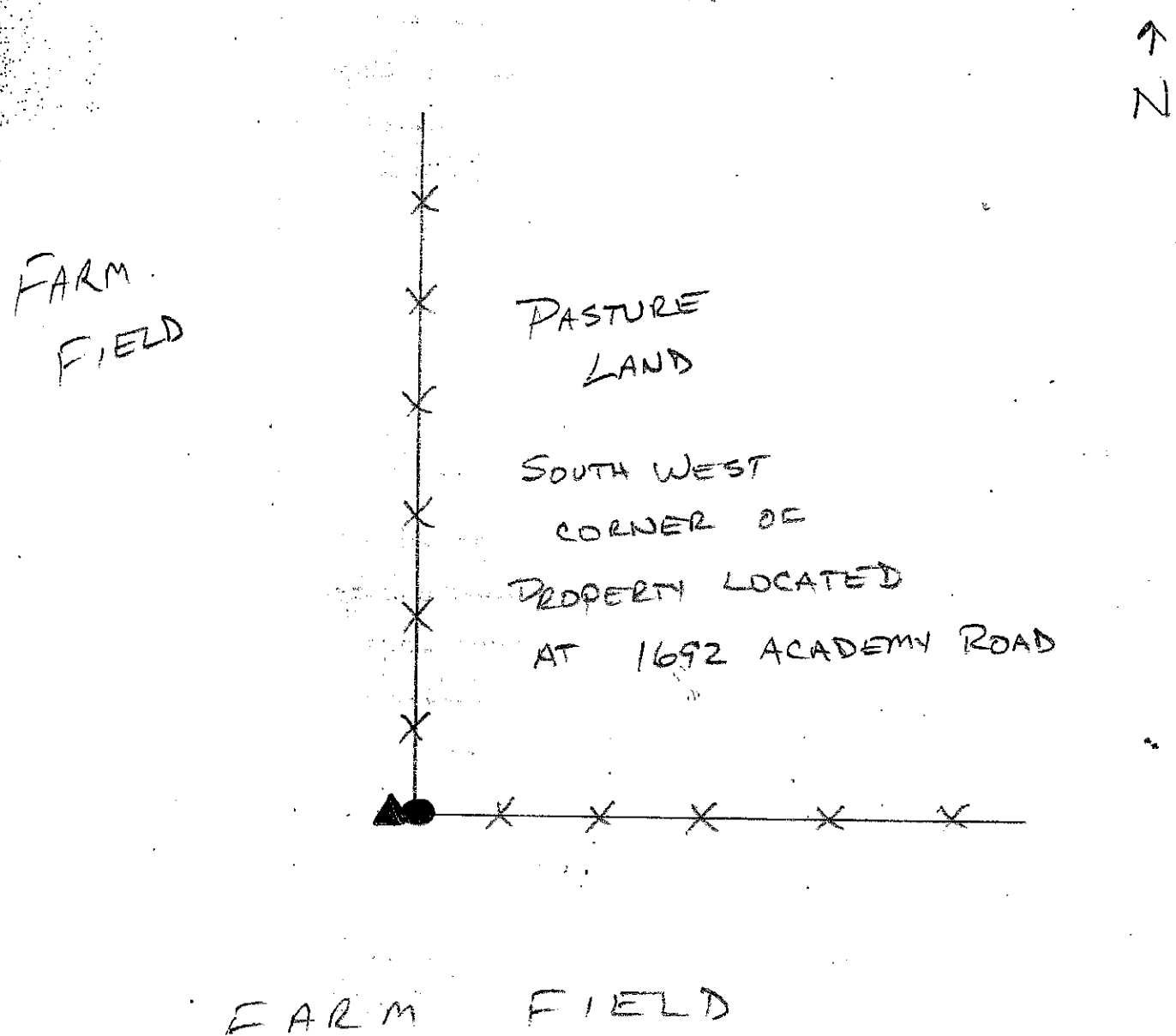
DATE 6/5/02

CREW P.C. TONY SIZES

Inst. _____ Rod _____

TYPE of MARKER MONUMENT Cond. JUST SET

METHOD of ESTABLISHMENT POINT ESTABLISHED PER SURVEY OF T. SUMERFORD, L.S.



REFERENCE	DISTANCE	DESCRIPTION
		* MONUMENT SET IMMEDIATELY WEST OF CORNER POST. CARSONITE ROD SET @ 1.0' NORTH OF MONUMENT.
		NO OTHER MORE APPROPRIATE REFERENCE POINTS USED.

SECTION CORNER RECORD SHELBY COUNTY, INDIANA

21T
(2 of 2)

T-21

Sec. 25 T. 13 R. 5

DATE 3/31/04

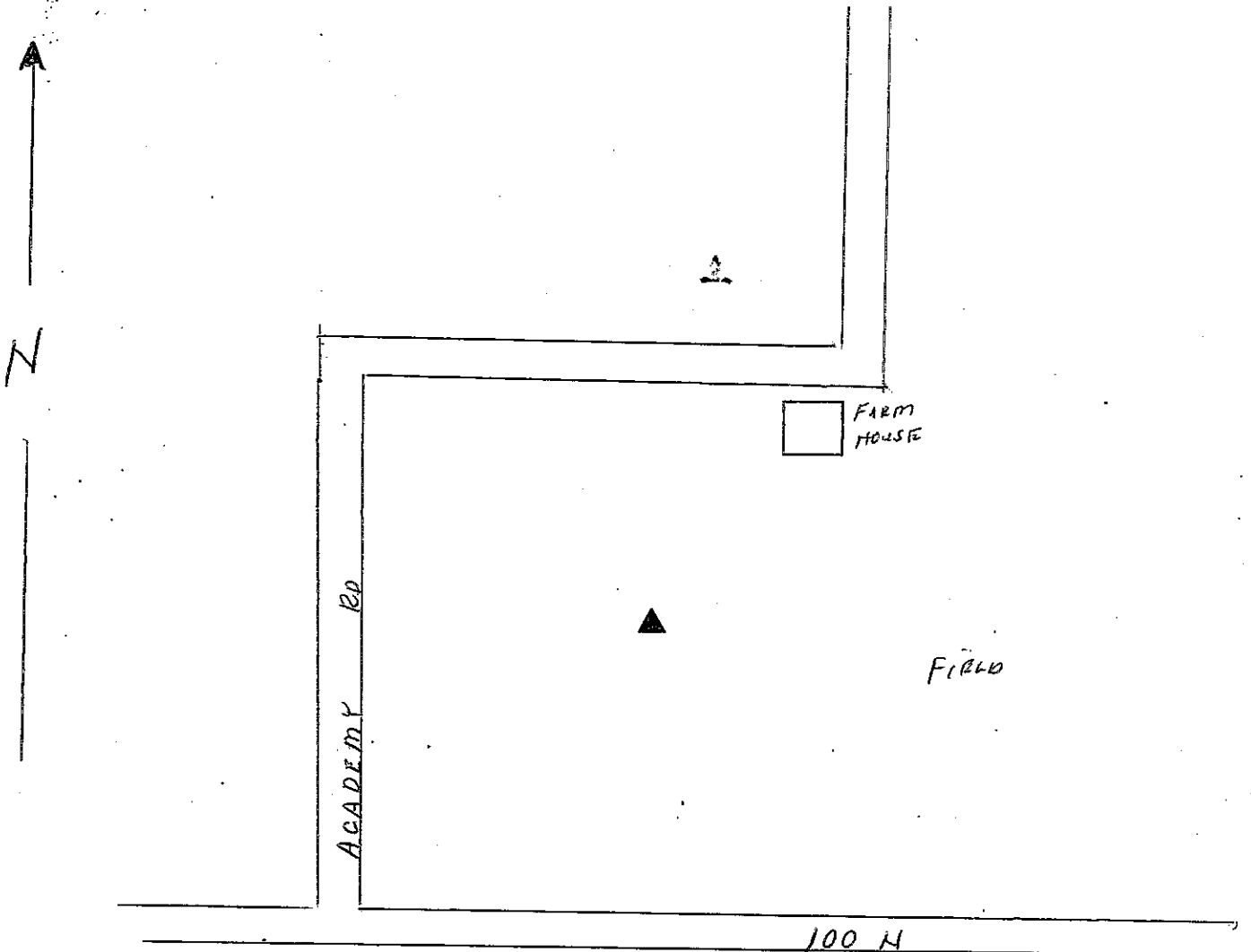
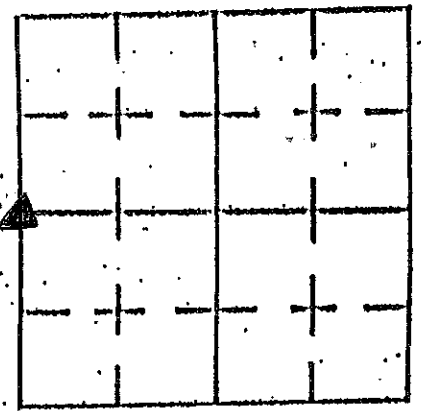
CREW P.C. _____

Inst. _____ Rod TEO Smith

TYPE of MARKER 3' x 5/8 REBAR Cond. GOOD

METHOD of ESTABLISHMENT RE SET DUE TO BEING DUG UP

3' x 5/8 REBAR WITH ALUM DISH & MAGNET



REFERENCE	DISTANCE	DESCRIPTION
		3' x 5/8 REBAR WITH ALUM DISH & MAGNET REUSED
		3' DEEP IN FIELD -

SECTION CORNER RECORD

SHELBY COUNTY, INDIANA

21V
(1 of 1)

Sec. 25 T. 13 R. 5

DATE 4/20/83

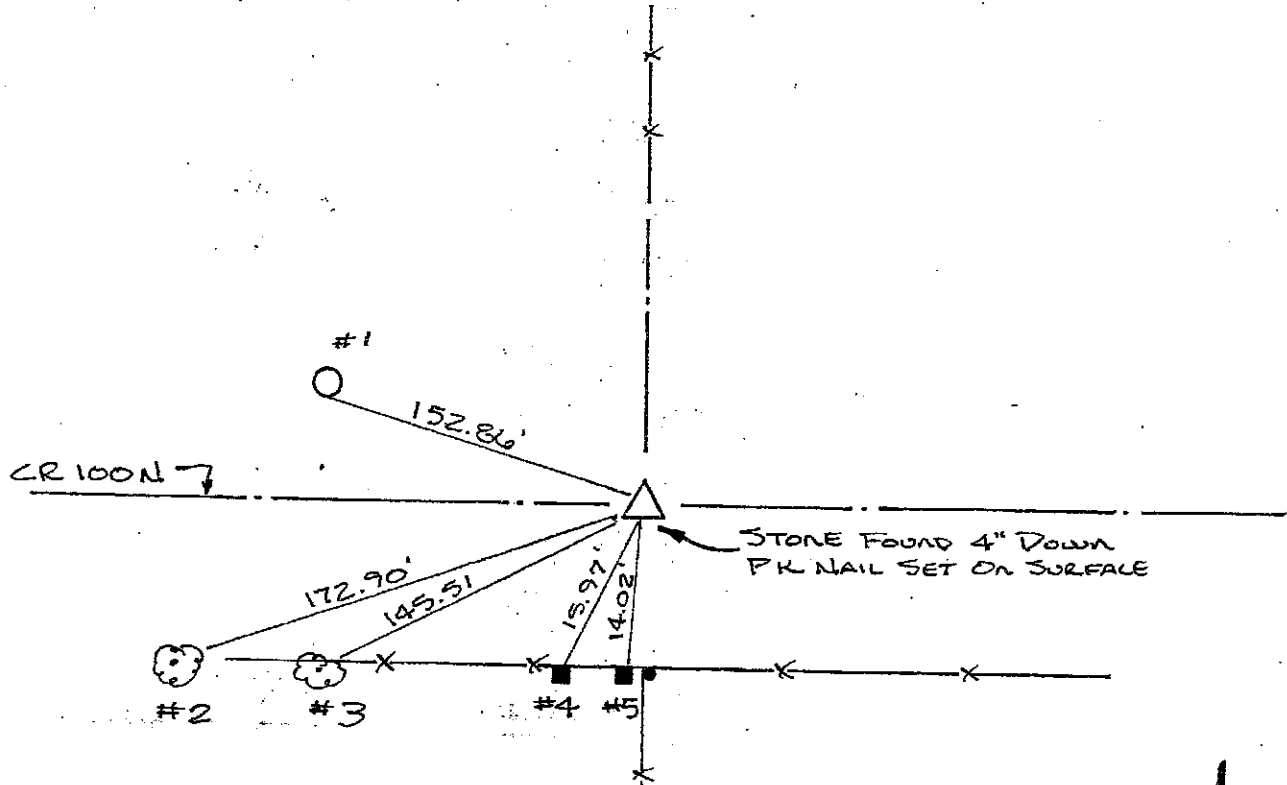
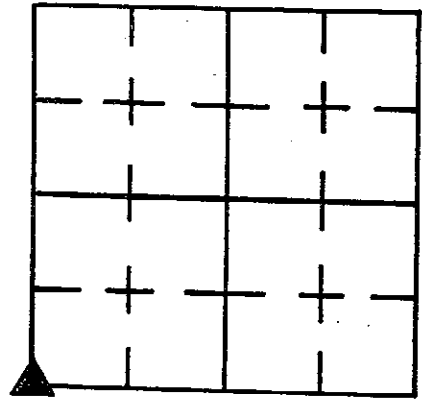
CREW P.C. L May

Inst. Rod S. McCouey

TYPE of MARKER Stone Cond. GOOD

METHOD of ESTABLISHMENT Lined in on EXISTING CORNER POST

1/2 Pull DISTANCE OF RLW (30' OR 33') FOUND STONE 4" DOWN PLACED "X" ON HIGH POINT WITH CHISTLE.



GEODETIC INFORMATION
Datum: NAD83 (CORS96)

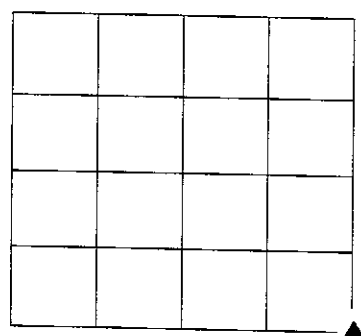
GPS REF. 131 21V (A Corner)	<p>DISCLAIMER</p> <p>The section corner coordinates annotated hereon have been obtained with RTK GPS methods by personnel of Shelby County Surveyor. No guarantee is made to the correctness or accuracy of these values and they have been provided for recovery and verification purposes only. The Shelby County Surveyor's Office will not be held liable for errors or negligence in part by the surveyor who does not physically determine the location of section lines perform in compliance with Indiana Title 865, Article 1, Rule 12-10 of the Administration Code. These coordinates have no legal weight of authority unless monument and all its accessories have been obliterated.</p>
DATE: 07/20/2012	
BY: T. Sumerford C. Drodgy	
NORTHING: 1562590.635	
EASTING: 253081.061	

REFERENCE	DISTANCE	DESCRIPTION
1	152.86	PK NAIL SOUTH SIDE REMC PWP# 15141 18" UP
2	172.90	PK NAIL NORTH SIDE 18" ^{ASH} ELM TREE 2" UP T. SUMERFORD 6/23/06
3	145.51	PK NAIL NORTH SIDE 24" ^{ASH} ELM TREE 3" UP T. SUMERFORD 6/23/06
4	15.97	PK NAIL NORTH SIDE SQUARE WOOD FENCE POST 1" UP
5	14.02'	PK NAIL NORTH SIDE SQUARE WOOD CORNER POST 2" UP

SECTION CORNER RECORD
SHELBY COUNTY, INDIANA
S. 35 T. 13N R. 5E

21Z Ref. No.

DATE: 07/23/2012
CREW: t. SUMERFORD
OLD RECORD REF:
MARKER TYPE:



Markers not known
Info entered 07/14/2014 by C. Droddy



REF #	DISTANCE	DESCRIPTION

GEODETIC INFORMATION
Datum: NAD83 (CORS96)

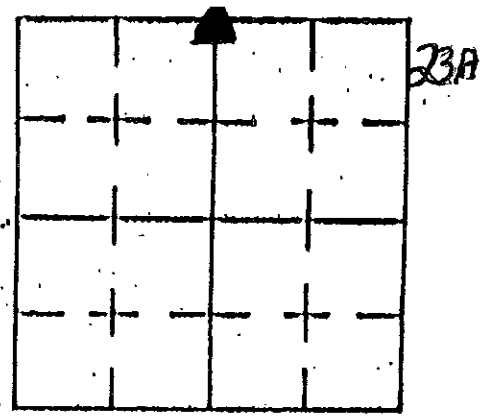
GPS REF.	DISCLAIMER
V corner	The section corner coordinates annotated hereon have been obtained with RTK GPS methods by personnel of Shelby County Surveyor. No guarantee is made to the correctness or accuracy of these values and they have been provided for recovery and verification purposes only. The Shelby County Surveyor's Office will not be held liable for errors or negligence in part by the surveyor who does not physically determine the location of section lines perform in compliance with Indiana Title 865, Article 1, Rule 12-10 of the Administration Code. These coordinates will have no legal weight of authority unless monument and all its accessories have been obliterated.
DATE:07/12/2012 Entered 07/14/2014	
BY: C. Droddy	
NORTHING: 1557220.735	
EASTING: 253052.979	

SECTION CORNER RECORD

SHELBY COUNTY, INDIANA

Sec. 1 T. 13 R. 5

23A
23A
(1 of 1)



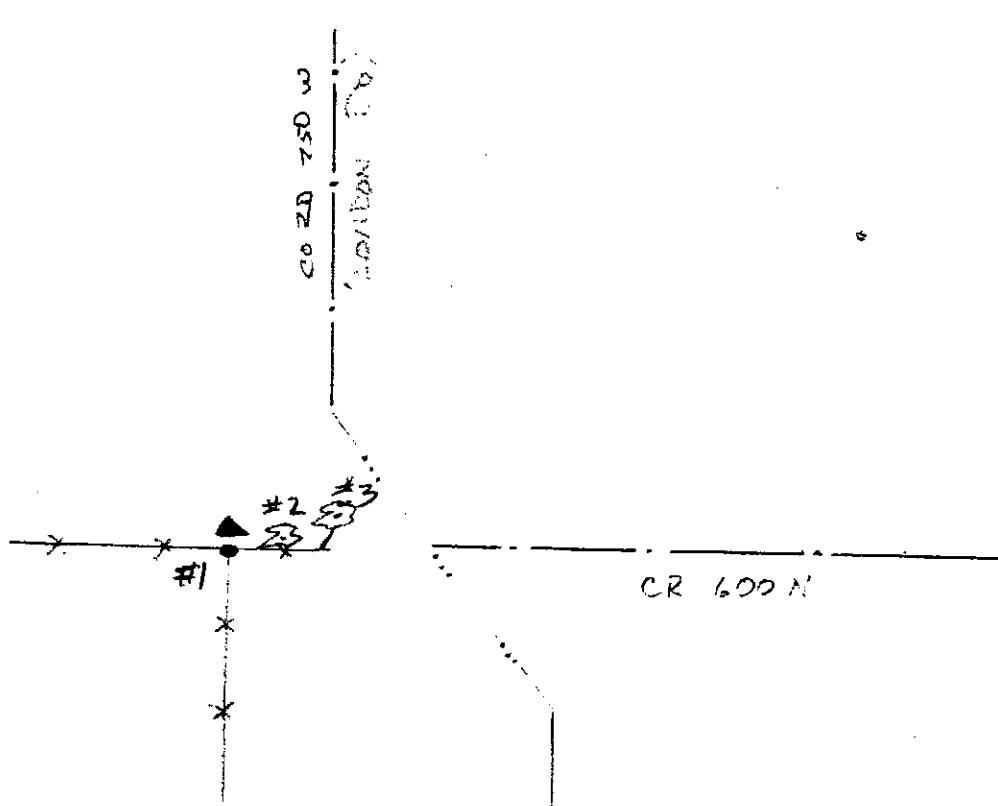
DATE 11/17/02

CREW P.C. TONY SIDES

Inst. _____ Rod _____

TYPE of MARKER MONUMENT COND. _____

METHOD of ESTABLISHMENT POINT ESTABLISHED BY
SHELBY CO. SURVEYOR T. SUMERFORD



GEODETIC INFORMATION
Datum: NAD83 (CORS96)

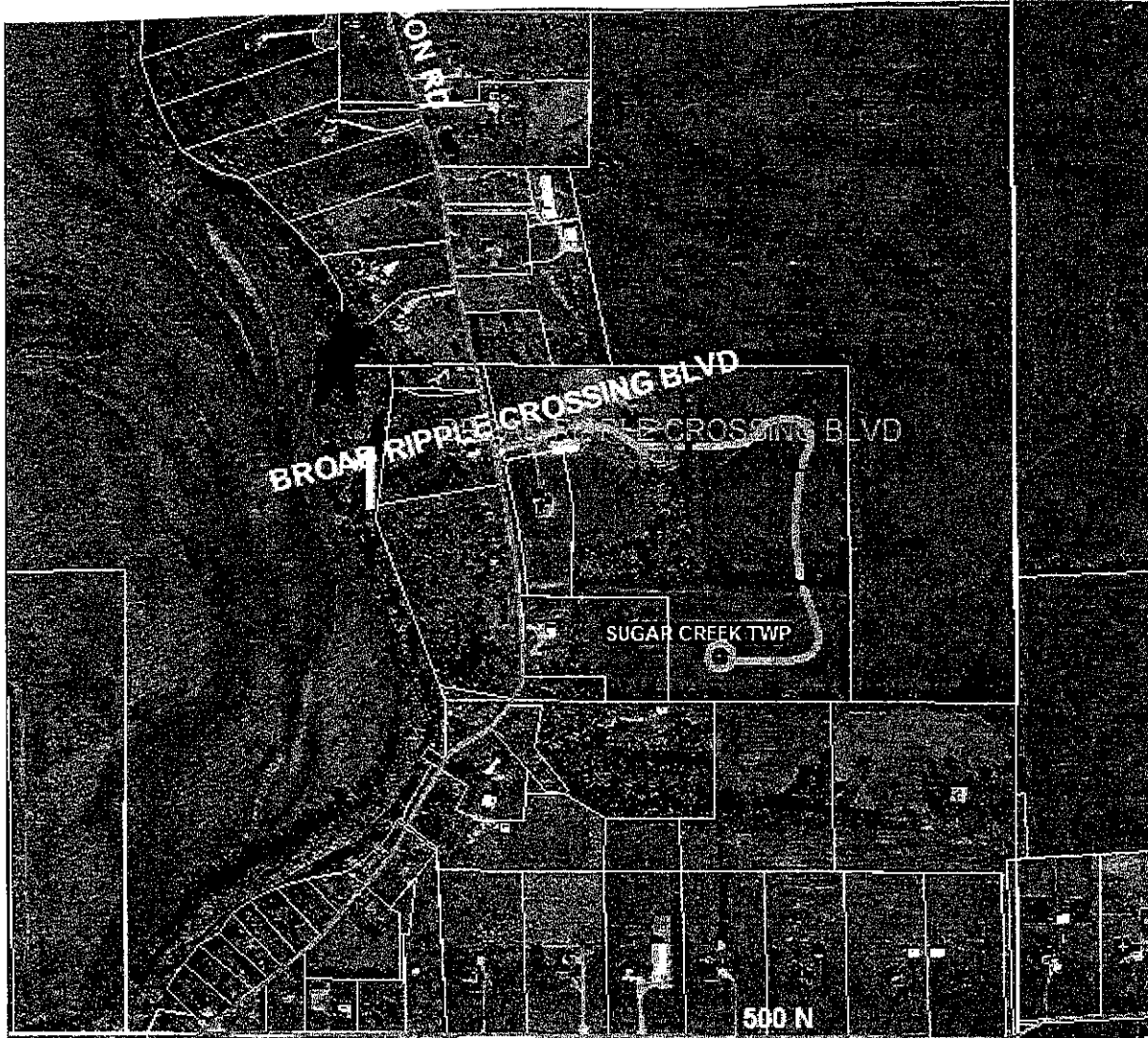

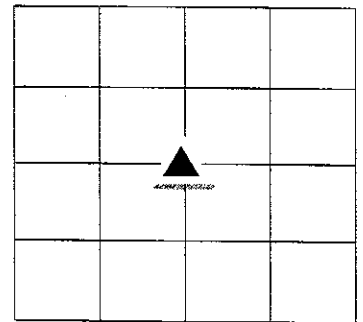
GPS REF. J. Powell C corner 23A	DISCLAIMER The section corner coordinates annotated hereon have been obtained with RTK GPS methods by personnel of Shelby County Surveyor. No guarantee is made to the correctness or accuracy of these values and they have been provided for recovery and verification purposes only. The Shelby County Surveyor's Office will not be held liable for errors or negligence in part by the surveyor who does not physically determine the location of section lines perform in compliance with Indiana Title 865, Article 1, Rule 12-10 of the Administration Code. These coordinates will have no legal weight of authority unless monument and all its accessories have been obliterated.
DATE: Received 09/02/2014	
BY: Entered C. Droddy 09/08/2014	
NORTHING: 1588594.699	
EASTING: 255551.045	

REFERENCE	DISTANCE	DESCRIPTION
1	.50'	SMALL OLD WOOD POST *CARBONITE ROD IMMEDIATELY NE OF POST
2	9.65'	MUTIPLE TRUNK MAPLE (PK NAIL @ 15" UP NO. SIDE)
3	45.95'	16" MAPLE (PK NAIL @ 15" UP NO. SIDE)
		* PER NOTES OF ORIGINAL SURVEY OF COUNTY NO OFFSET AT THIS POINT

SECTION CORNER RECORD
SHELBY COUNTY, INDIANA
S. 1 T. 13N R. 5E

23C Ref. No.

DATE: 2012
CREW: J. Powell
OLD RECORD REF:
MARKER TYPE: Capped Rebar



REF #	DISTANCE	DESCRIPTION

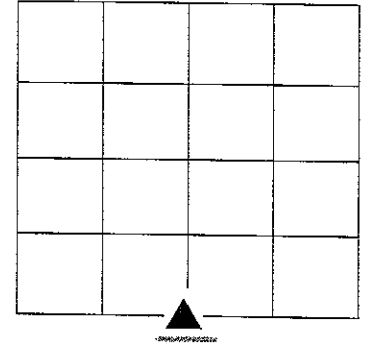
GEODETIC INFORMATION
Datum: NAD83 (CORS96)

GPS REF.	DISCLAIMER
Jeff Powell Survey	The section corner coordinates annotated hereon have been obtained with RTK GPS methods by personnel of Shelby County Surveyor. No guarantee is made to the correctness or accuracy of these values and they have been provided for recovery and verification purposes only. The Shelby County Surveyor's Office will not be held liable for errors or negligence in part by the surveyor who does not physically determine the location of section lines perform in compliance with Indiana Title 865, Article 1, Rule 12-10 of the Administration Code. These coordinates will have no legal weight of authority unless monument and all its accessories have been obliterated.
DATE: entered 09/08/2014	
BY: C. Drodgy	
NORTHING: 1586845.599	
EASTING: 255553.497	

SECTION CORNER RECORD
SHELBY COUNTY, INDIANA
S. 1 T. 13N R. 5E

23E Ref. No.

DATE: 2012
CREW: J. Powell
OLD RECORD REF:
MARKER TYPE:



Calculated locations per 1/4 split of the South line of section



REF #	DISTANCE	DESCRIPTION

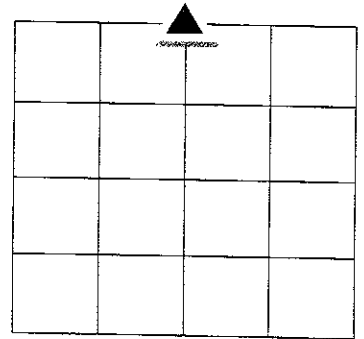
GEODETIC INFORMATION
Datum: NAD83 (CORS96)

GPS REF.	DISCLAIMER
Jeff Powell Survey	The section corner coordinates annotated hereon have been obtained with RTK GPS methods by personnel of Shelby County Surveyor. No guarantee is made to the correctness or accuracy of these values and they have been provided for recovery and verification purposes only. The Shelby County Surveyor's Office will not be held liable for errors or negligence in part by the surveyor who does not physically determine the location of section lines perform in compliance with Indiana Title 865, Article 1, Rule 12-10 of the Administration Code. These coordinates will have no legal weight of authority unless monument and all its accessories have been obliterated.
DATE: entered 09/08/2014	
BY: C. Drodgy	
NORTHING: 1584161.483	
EASTING: 255600.648	


SECTION CORNER RECORD
SHELBY COUNTY, INDIANA
S. 12 T. 13N R. 5E

23J Ref. No.

DATE: 10/26/2015
CREW: Sumerford, T (LS), Scott
OLD RECORD REF:
MARKER TYPE:



Type "B" required and was established during construction and repaving project on County Road 400N.



REF #	DISTANCE	DESCRIPTION

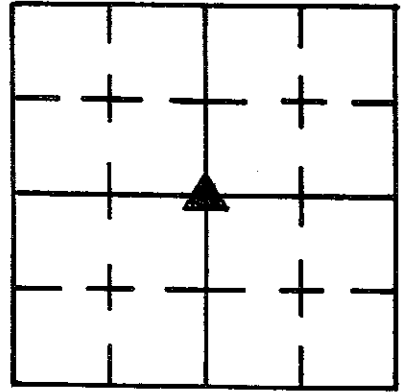
GEODETIC INFORMATION

Datum: NAD83 (CORS96)

<p>GPS REF. 109 400N reconstruct DATE: 03/14/2015 ENTERED: 10/26/2015</p>	<p>DISCLAIMER The section corner coordinates annotated hereon have been obtained with RTK GPS methods by personnel of Shelby County Surveyor. No guarantee is made to the correctness or accuracy of these values and they have been provided for recovery and verification purposes only. The Shelby County Surveyor's Office will not be held liable for errors or negligence in part by the surveyor who does not physically determine the location of section lines perform in compliance with Indiana Title 865, Article 1, Rule 12-10 of the Administration Code. These coordinates will have no legal weight of authority unless monument and all its accessories have been obliterated.</p>
<p>NORTHING: 1578789.58 EASTING: 255628.07</p>	

SECTION CORNER RECORD SHELBY COUNTY, INDIANA

23P
(1 of 2)



Sec. 24 T. 13 R. 5

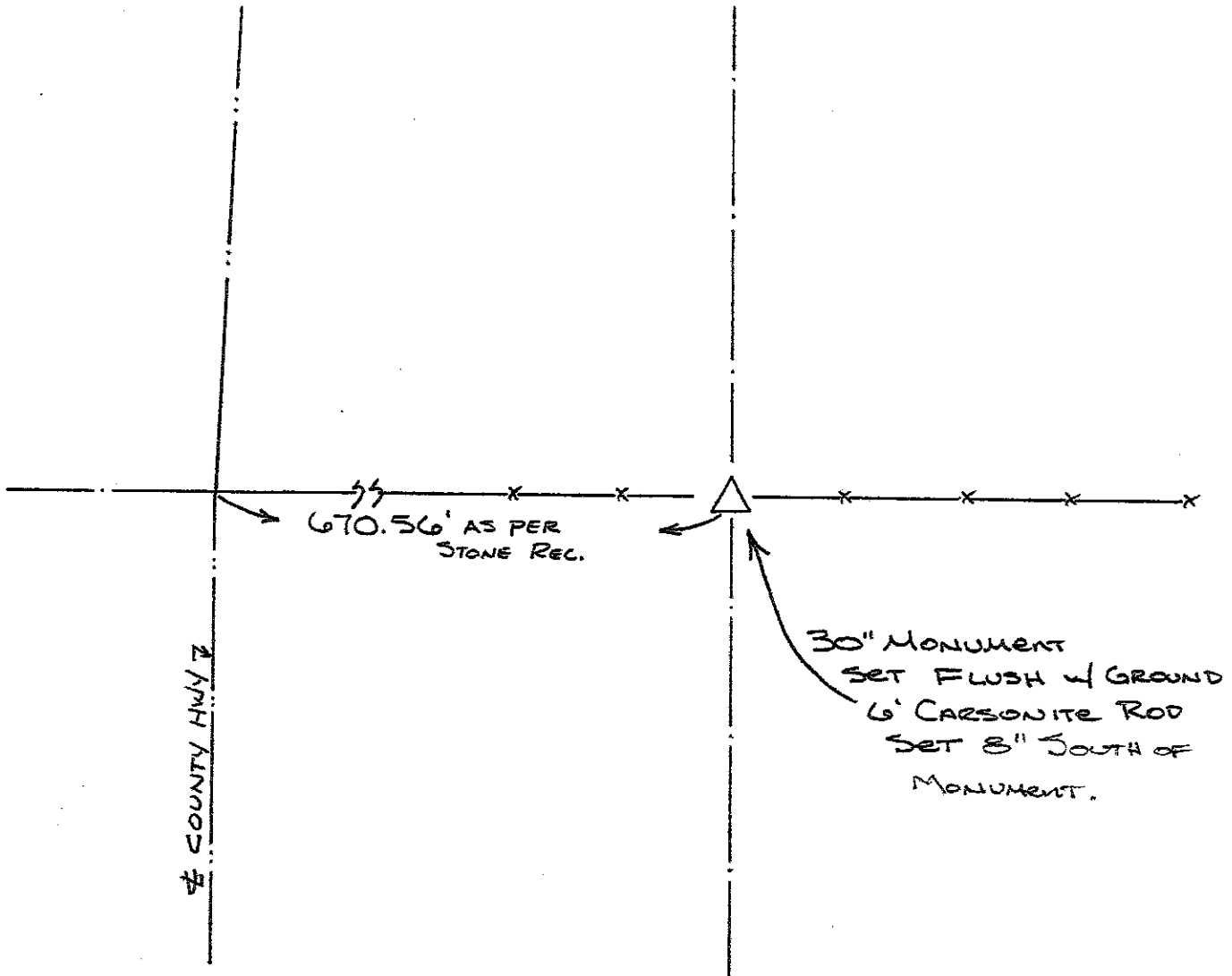
DATE 2/17/86

CREW P.C. D. RIVERS

Inst. Rod J. SINCLAIR

TYPE of MARKER 30" MONUMENT Cond. JUST SET

METHOD of ESTABLISHMENT NO PHYSICAL EVIDENCE OF EAST-WEST POSITION EXISTS. FENCE LINE USED FOR NORTH-SOUTH POSITION. FROM



REFERENCE	DISTANCE	DESCRIPTION


23P
(2 of 2)

EXISTING $\&$ OF County Hwy, SET PUNCH HOLE AT THE INTERSECTION OF $\&$ HWY AND FENCE LINE EXTENDED WEST. FROM SAID PUNCH HOLE MEASURED EAST ALONG FENCE LINE 670.56' AND SET A WOOD HUB AT SAID DIST. AND IN THE FENCE LINE. DISTANCE IS AS PER STONE RECORD ($9.86ch + 0.30ch = 650.76 + 19.8 = 670.56'$). Probed 6' IN EAST - WEST DIRECTION FROM Hub AND 3' IN NORTH - SOUTH DIRECTION FROM Hub, BUT FOUND NOTHING. SAID 3' COVERS AREA left unplowed by farming operations. SET 30" MONUMENT IN PLACE OF Hub. UNABLE to ~~set~~ SET ANY TIES DUE to ALL of the wooden post nearby being mostly ROTTED thru.

SECTION CORNER RECORD

SHELBY COUNTY, INDIANA

23R
(1 of 1)



23R

Sec. 24 T. 13 R. 5

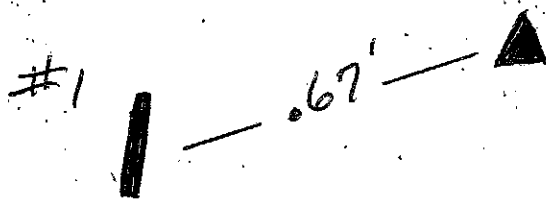
DATE 1/1

CREW P.C. SIPES

Inst. _____ Rod _____

TYPE of MARKER STONE Cond. GOOD

METHOD of ESTABLISHMENT _____



STONE LOCATED IS REFERENCE STONE ONLY
 POINT FALLS IN OPEN DITCH. REFERENCE STONE
 IS 13.00' NORTH OF POINT.

REFERENCE	DISTANCE	DESCRIPTION
1	0.67'	CARSONITE ROD

SECTION CORNER RECORD

SHELBY COUNTY, INDIANA

Sec. 1 T. 13 R. 5

DATE 7/31/85

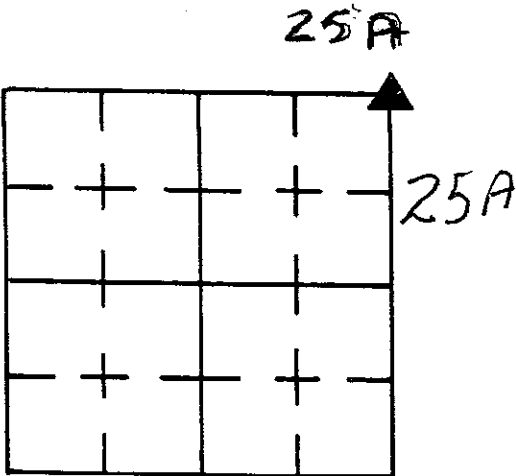
CREW P.C. L May

Inst. D. Rivers Rod _____

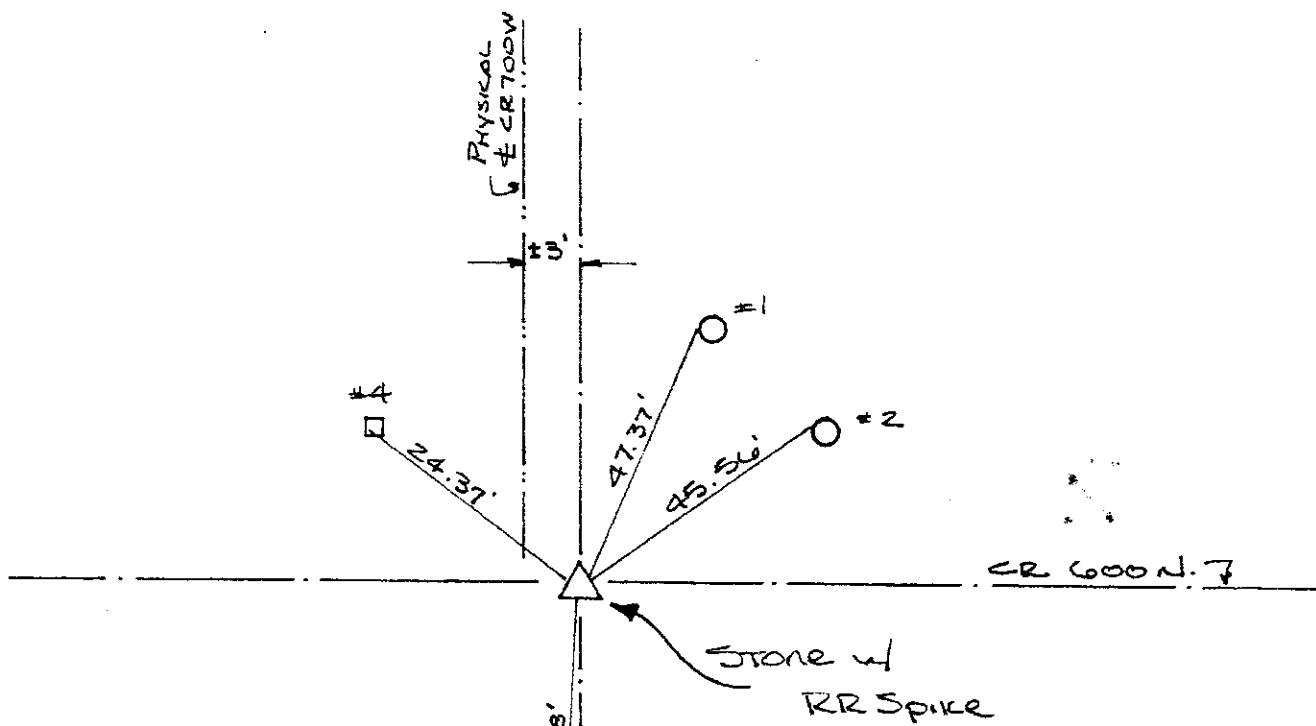
TYPE of MARKER Stone Cond. Good

METHOD of ESTABLISHMENT Found PK Nail on Surface w/ Straddles

Set 2' N+5, 4.5' W. + 1' E. of, Dug and Found 6" Nail Below PK Nail #1



25A
(1 of 3)



GEODETIC INFORMATION

Datum: NAD83 (CORS96)



GPS REF. J. Powell
A corner 25A
DATE: Received 09/02/2014
BY: Entered C. Drodgy 09/08/2014
NORTHING: 1588649.343
EASTING: 258226.017

DISCLAIMER
The section corner coordinates annotated hereon have been obtained with RTK GPS methods by personnel of Shelby County Surveyor. No guarantee is made to the correctness or accuracy of these values and they have been provided for recovery and verification purposes only. The Shelby County Surveyor's Office will not be held liable for errors or negligence in part by the surveyor who does not physically determine the location of section lines perform in compliance with Indiana Title 865, Article 1, Rule 12-10 of the Administration Code. These coordinates have no legal weight of authority unless monument and all its accessories have been obliterated.

REFERENCE	DISTANCE	DESCRIPTION
1	47.37'	PK NAIL FOUND 12" UP WEST SIDE UTILITY POLE
2	45.56'	PK NAIL FOUND 12" UP N.W. SIDE UTILITY POLE
3	46.68'	PK NAIL FOUND 12" UP EAST SIDE UTILITY POLE
4	24.37'	CUT "X" FOUND IN 3' X 3' CONC. PAD, SW CORNER
STRADDLE	1.00'	PK NAIL IN PUNT NORTH
STRADDLE	1.00'	PK NAIL IN PUNT EAST

25A

(2 of 3)


Down, FOUND Stone w/ Cut "X" on West Side of Top of Stone 12"
Below SURFACE, 0.33' N. + 0.16' E. of PK Nail + 6" Nail found.
Set RR Spikes S" N-S of "X", 1" Below top of Stone. PLACED
RR SPIKE ABOVE "X" on SURFACE. REMOVED PK NAIL FOUND +
STRADDLES in PMT. AS WELL AS the 6" NAIL.

SECTION CORNER RECORD

SHELBY COUNTY, INDIANA

Sec. 1 T. 13N R. 5

25A
(3 of 3)



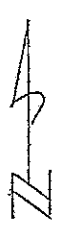
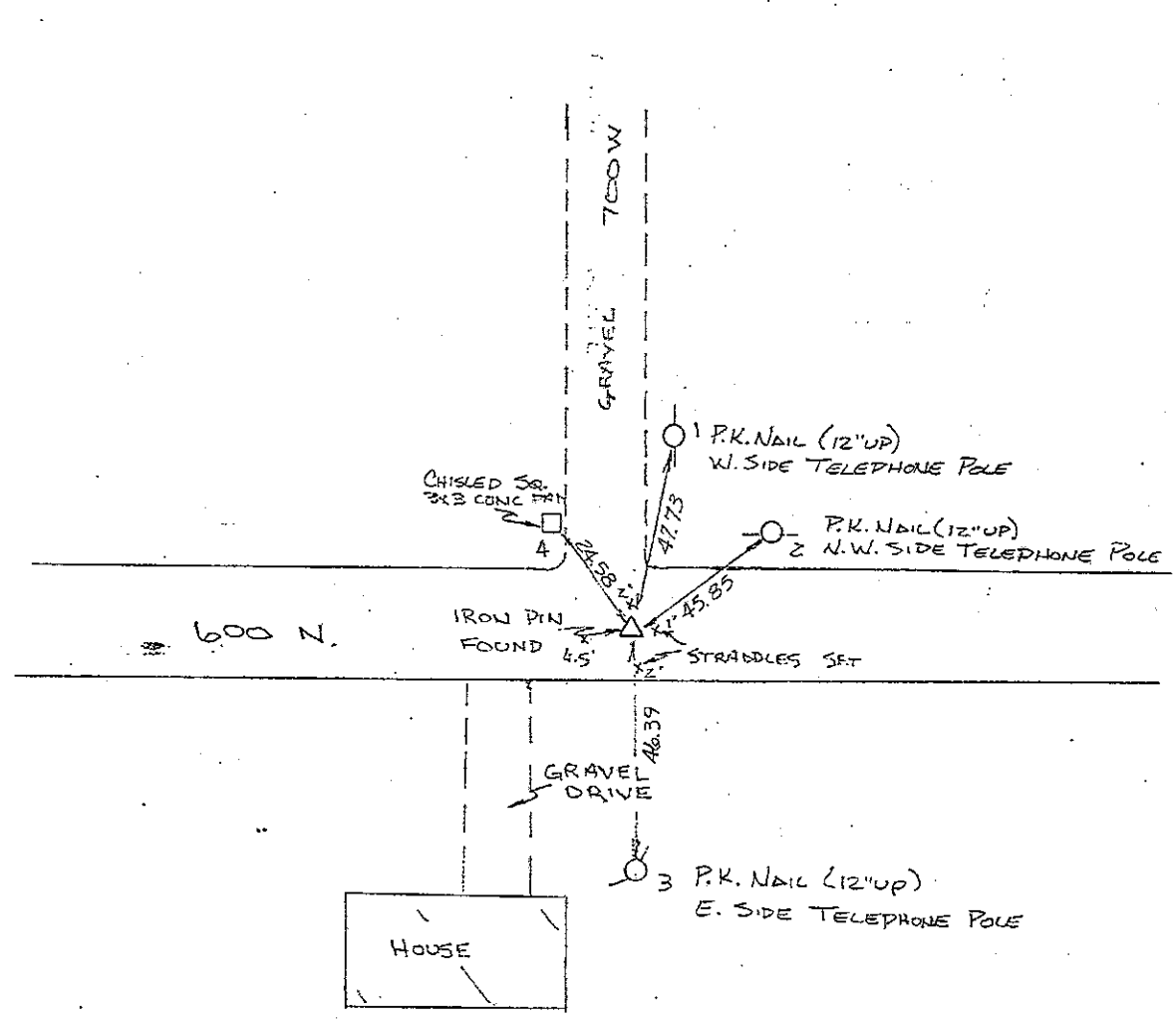
DATE 4 / 19 / 81

CREW P.C. B. STACK

Inst. B. SHEVITZ Rod _____

TYPE of MARKER IRON PIN Cond. _____

METHOD of ESTABLISHMENT DUG 12" DOWN - FOUND #2 REBAR



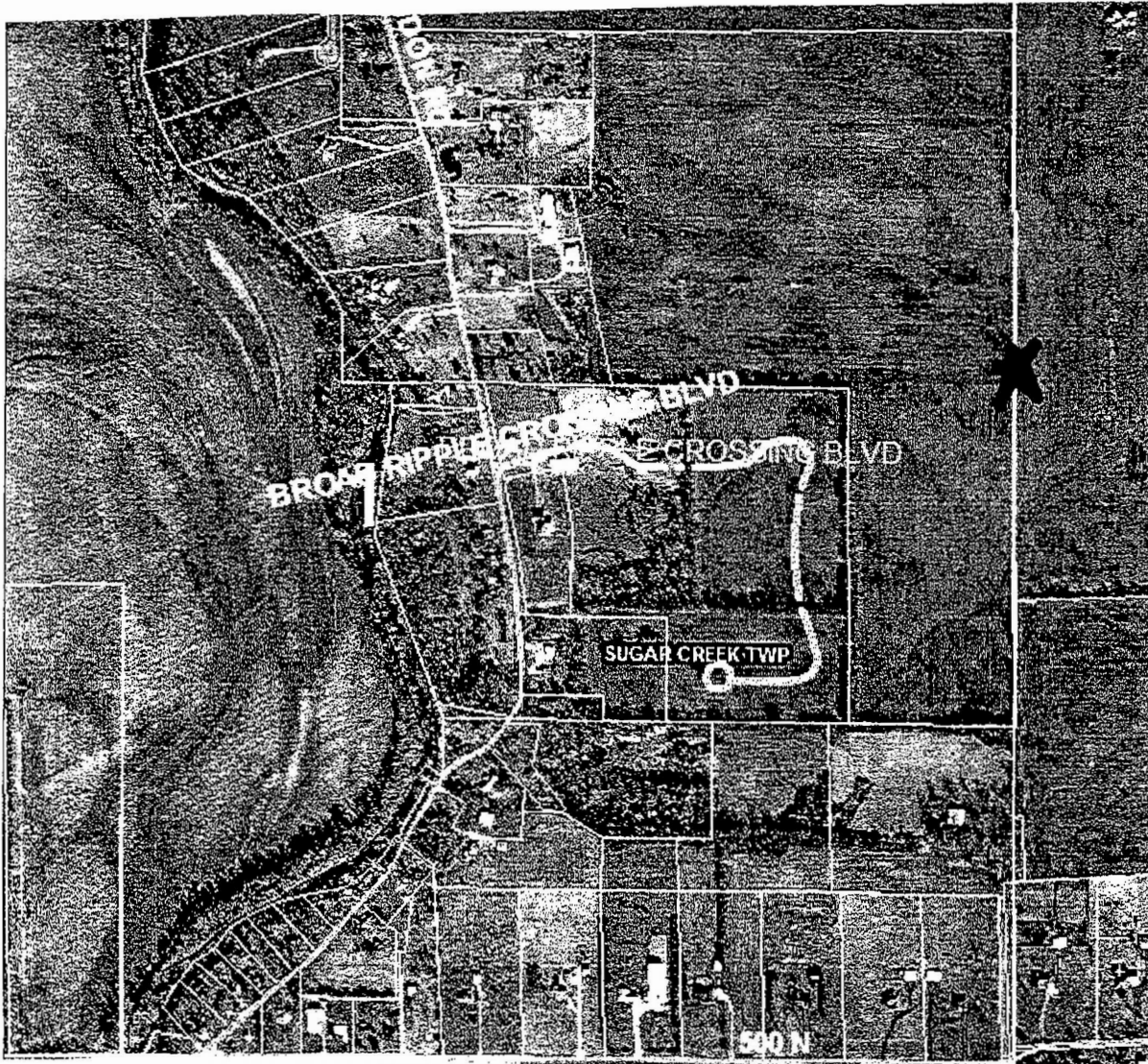
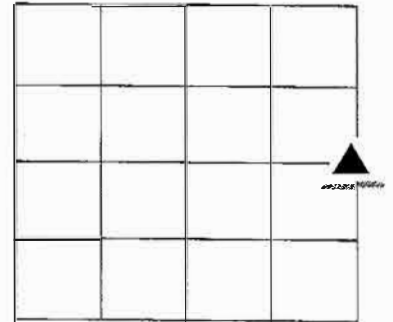
REFERENCE	DISTANCE	DESCRIPTION
PT 1	47.73	PK NAIL SET (1' ABOVE GROUND) WEST SIDE TELEPHONE POLE
PT 2	45.85	PK NAIL SET (1' UP) NORTH WEST SIDE TELEPHONE POLE
PT 3	46.39	PK NAIL SET (1' UP) EAST SIDE TELEPHONE POLE
PT 4	24.58	CHISLED X IN 3'x3' CONC. PAD

SECTION CORNER RECORD
SHELBY COUNTY, INDIANA
S. 1 T. 13N R. 5E

25C Ref. No.

DATE: 2012
CREW: J. Powell
OLD RECORD REF:
MARKER TYPE:

Found 5/8" rebar 1.5' below surface. Assumed location of called for stone per Isley



REF #	DISTANCE	DESCRIPTION

GEODETIC INFORMATION

Datum: NAD83 (CORS96)

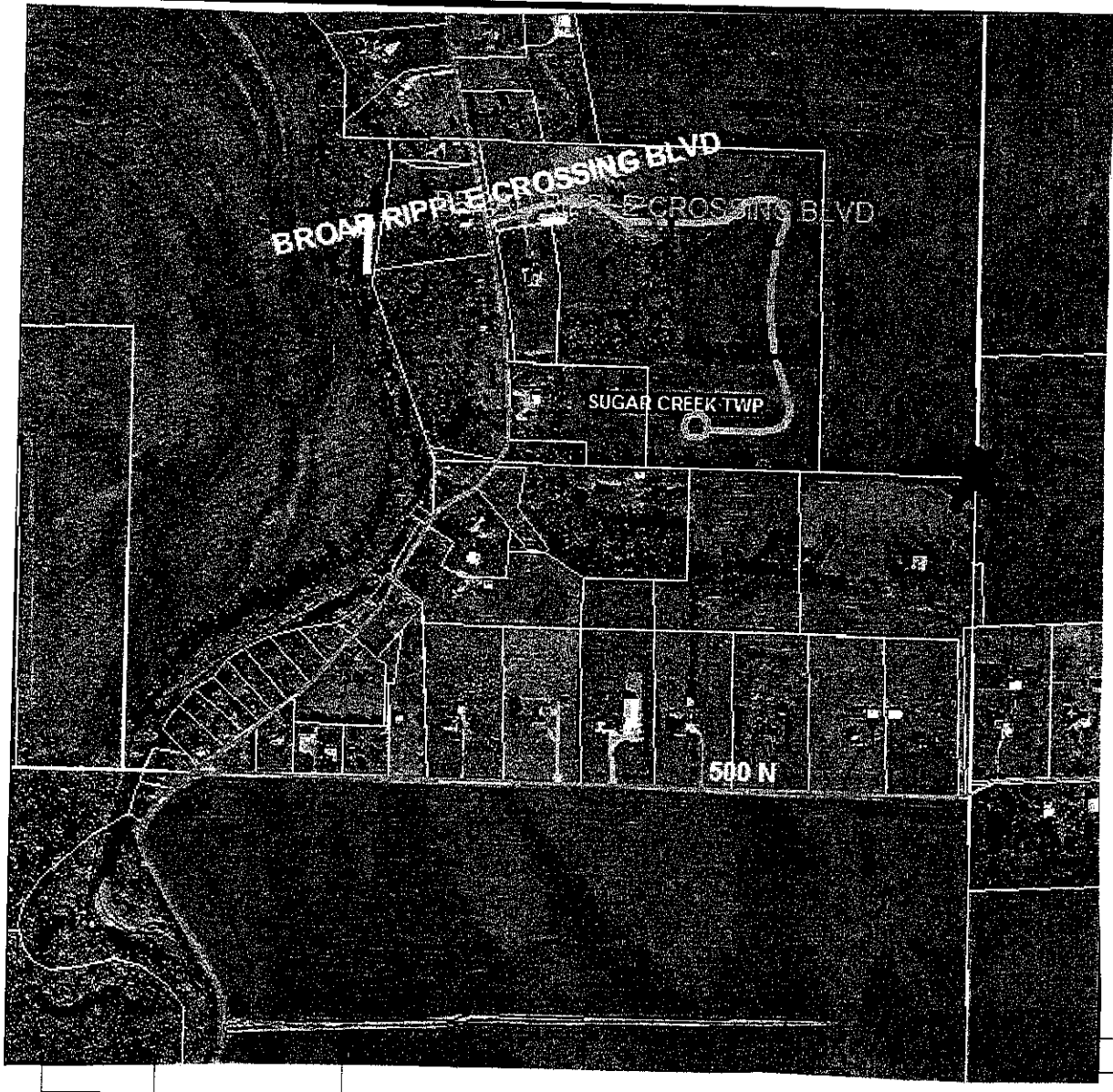
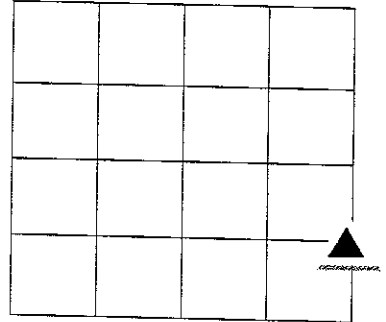
GPS REF.	DISCLAIMER
Jeff Powell Survey	The section corner coordinates annotated hereon have been obtained with RTK GPS methods by personnel of Shelby County Surveyor. No guarantee is made to the correctness or accuracy of these values and they have been provided for recovery and verification purposes only. The Shelby County Surveyor's Office will not be held liable for errors or negligence in part by the surveyor who does not physically determine the location of section lines perform in compliance with Indiana Title 865, Article 1, Rule 12-10 of the Administration Code. These coordinates will have no legal weight of authority unless monument and all its accessories have been obliterated.
DATE: entered 09/08/2014	
BY: C. Droddy	
NORTHING: 1586812.724	
EASTING: 258236.551	

SECTION CORNER RECORD
SHELBY COUNTY, INDIANA
S. 1 T. 13N R. 5E

25D Ref. No.

DATE: 2012
CREW: J. Powell
OLD RECORD REF:
MARKER TYPE:

Found old wooden corner post, assumed to be same post per Isley (book 18 page 14) found 1/4 rebar -0.8 East of post



GEODETIC INFORMATION
Datum: NAD83 (CORS96)

GPS REF. Jeff Powell Survey	DISCLAIMER The section corner coordinates annotated hereon have been obtained with RTK GPS methods by personnel of Shelby County Surveyor. No guarantee is made to the correctness or accuracy of these values and they have been provided for recovery and verification purposes only. The Shelby County Surveyor's Office will not be held liable for errors or negligence in part by the surveyor who does not physically determine the location of section lines perform in compliance with Indiana Title 865, Article 1, Rule 12-10 of the Administration Code. These coordinates will have no legal weight of authority unless monument and all its accessories have been obliterated.
DATE: entered 09/08/2014	
BY: C. Droddy	
NORTHING: 1585473.288	
EASTING: 258242.648	

SECTION CORNER RECORD

SHELBY COUNTY, INDIANA

Sec. 12 T. 13 R. 5

DATE 07/03/01

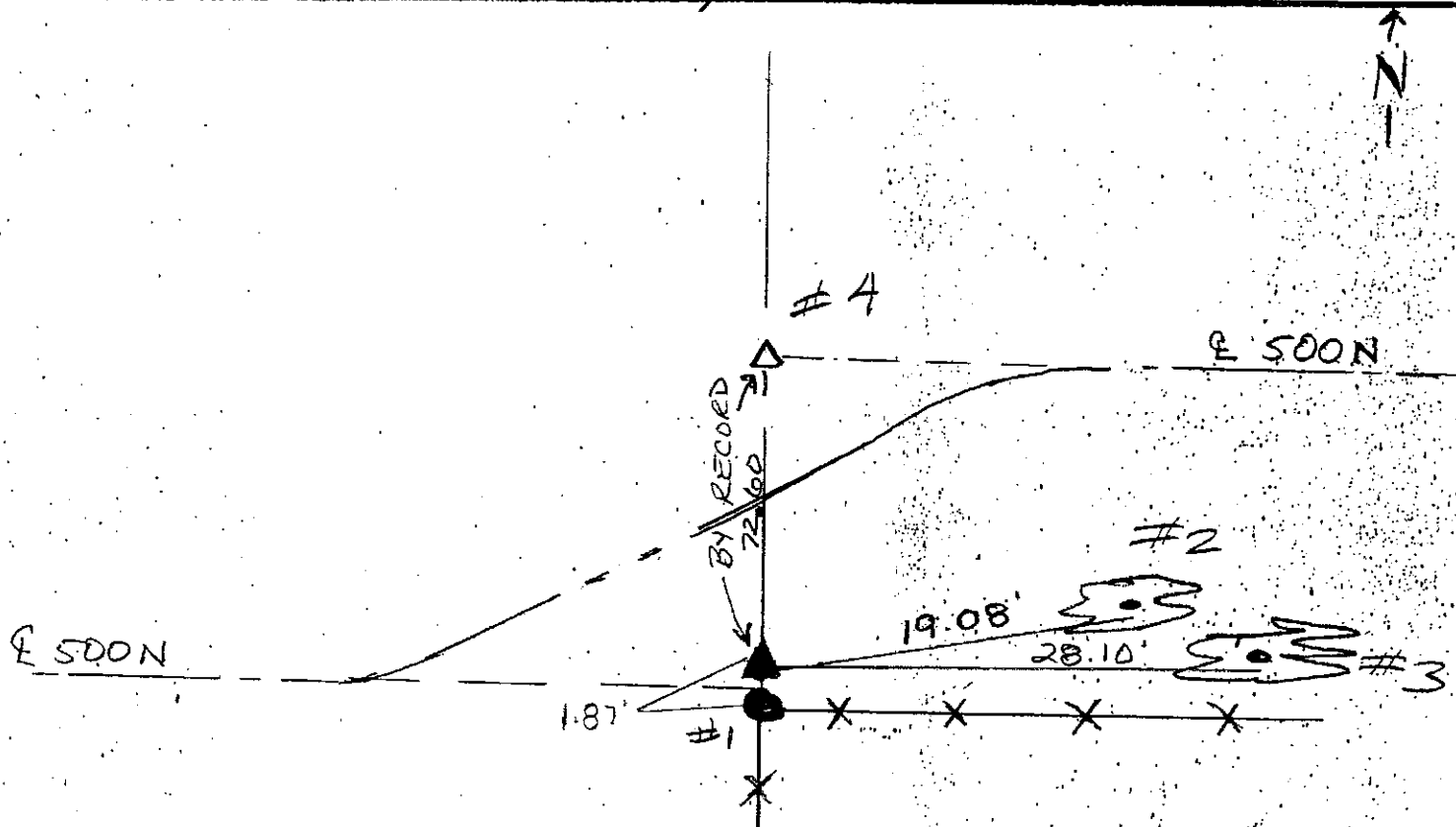
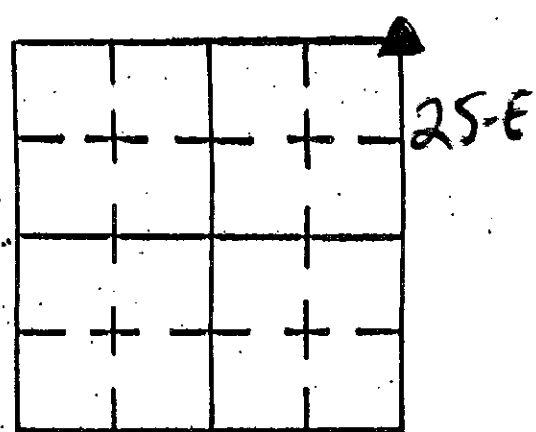
CREW P.C. TONY SIPES

Inst. Rod

TYPE of MARKER SC SURVEYOR MONUMENT Cond. JUST SET

METHOD of ESTABLISHMENT LOCATED PER EXISTING RECORDS & SURVEY BY T. SUMERFORD, L.S.

25E
(1 of 1)



GEODETIC INFORMATION
Datum: NAD83 (CORS96)

GPS REF. J. Powell A Corner 12/13/5	DISCLAIMER The section corner coordinates annotated hereon have been obtained with RTK GPS methods by personnel of Shelby County Surveyor. No guarantee is made to the correctness or accuracy of these values and they have been provided for recovery and verification purposes only. The Shelby County Surveyor's Office will not be held liable for errors or negligence in part by the surveyor who does not physically determine the location of section lines perform in compliance with Indiana Title 865, Article 1, Rule 12-10 of the Administration Code. These coordinates will have no legal weight of authority unless monument and all its accessories have been obliterated.
DATE: Received 09/02/2014	
BY: Entered C. Droddy 09/08/2014	
NORTHING: 1584135.933	
EASTING: 258256.855	

REFERENCE	DISTANCE	DESCRIPTION
1	1.87'	ROUND CORNER POST (PK NAIL @ 12" UP EAST SIDE)
2	19.08'	24" OAK TREE (PK @ 12" UP NORTH SIDE)
3	28.10'	10" WHITE PINE (PK NAIL @ 12" UP SOUTH SIDE)
4	72.60'	S.W. CORNER S.W. 1/4 6-13-6 (STONE N. OF 4X4 Pgs)

SHELBY COUNTY, INDIANA

25J
(1 of 1)

Sec. 12 T. 13 R. 5

DATE 12/6/00

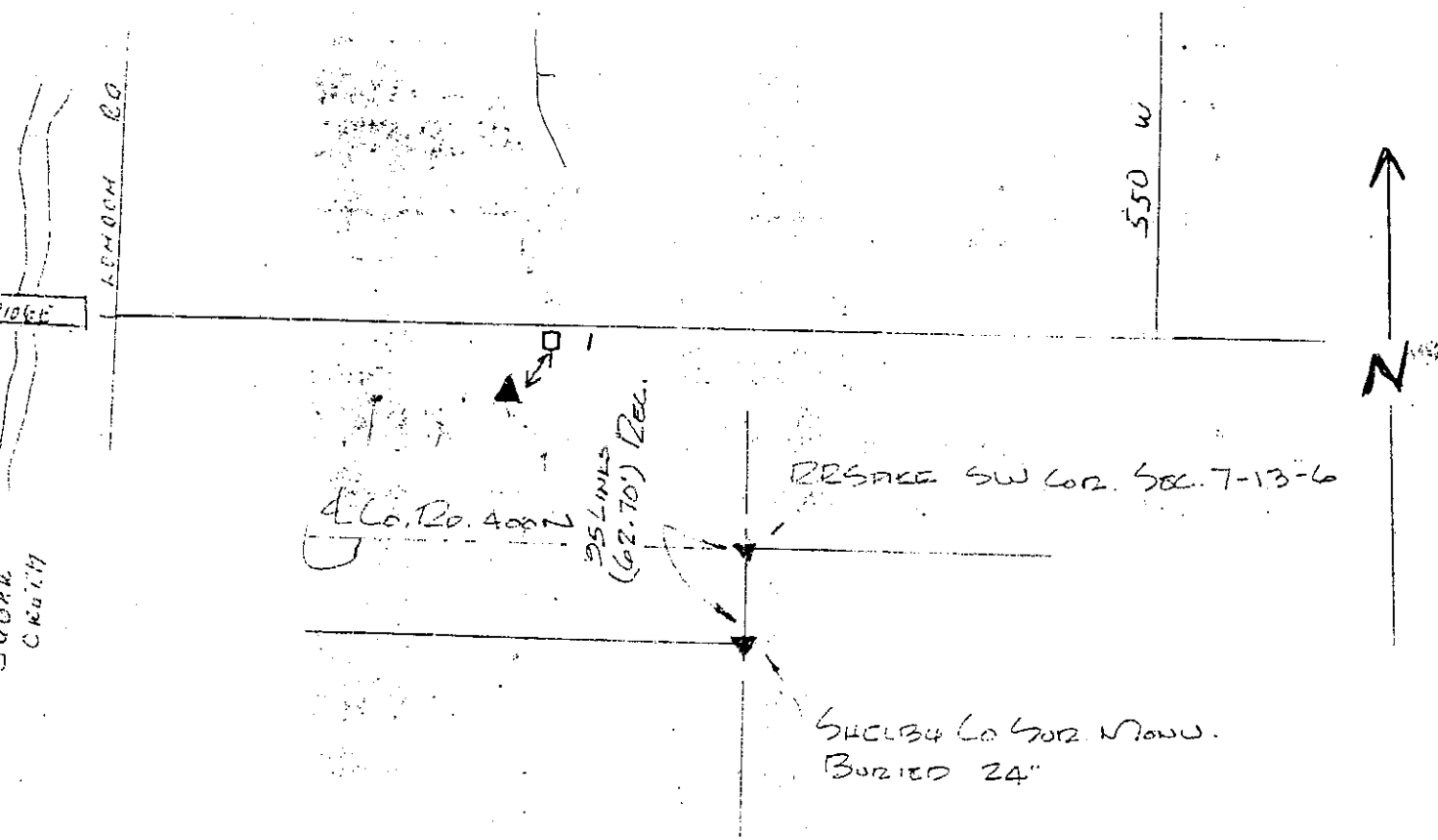
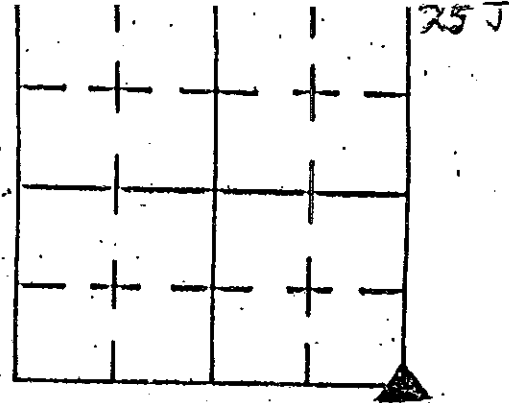
CREW P.C. TAYLOR SUMECFORD

Inst. _____ Rod _____

TYPE OF MARKER _____ Cond _____

METHOD of ESTABLISHMENT NO STAKE FOUND

PLA WITH CORNER SECTION DISK & MAGNET BURIED 2' DEEP IN FIELD



NOTE: NO OTHER REFERENCE POINT NEAR THIS

REFERENCE #	DISTANCE	DESCRIPTION
1	47'	12x12" CEMENT CORNER POST

GEODETIC INFORMATION

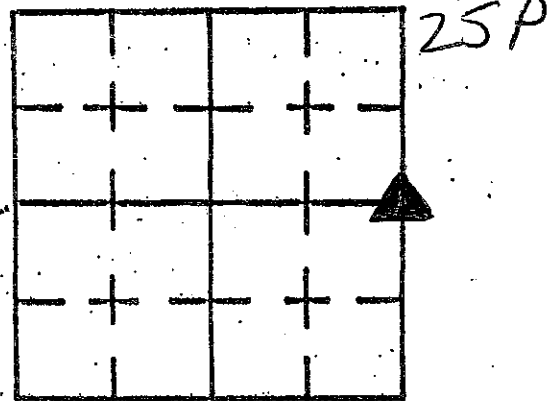
Datum: NAD83 (CORS96)

GPS REF. 110 <u>25J</u> 400N R/W project 8073 DATE: Received 03/14/2015 BY: Entered CORRECTED 10/26/2015 NORTHING: 1578776.46 EASTING: 258269.27	<h4>DISCLAIMER</h4> <p>The section corner coordinates annotated hereon have been obtained with RTK GPS methods by personnel of Shelby County Surveyor. No guarantee is made to the correctness or accuracy of these values and they have been provided for recovery and verification purposes only. The Shelby County Surveyor's Office will not be held liable for errors or negligence in part by the surveyor who does not physically determine the location of section lines perform in compliance with Indiana Title 865, Article 1, Rule 12-10 of the Administration Code. These coordinates have no legal weight of authority unless monument and all its accessories have been obliterated.</p>
--	--

SECTION CORNER RECORD

SHELBY COUNTY, INDIANA

25P
(1 of 3)



Sec. 24 T. 13 R. 5

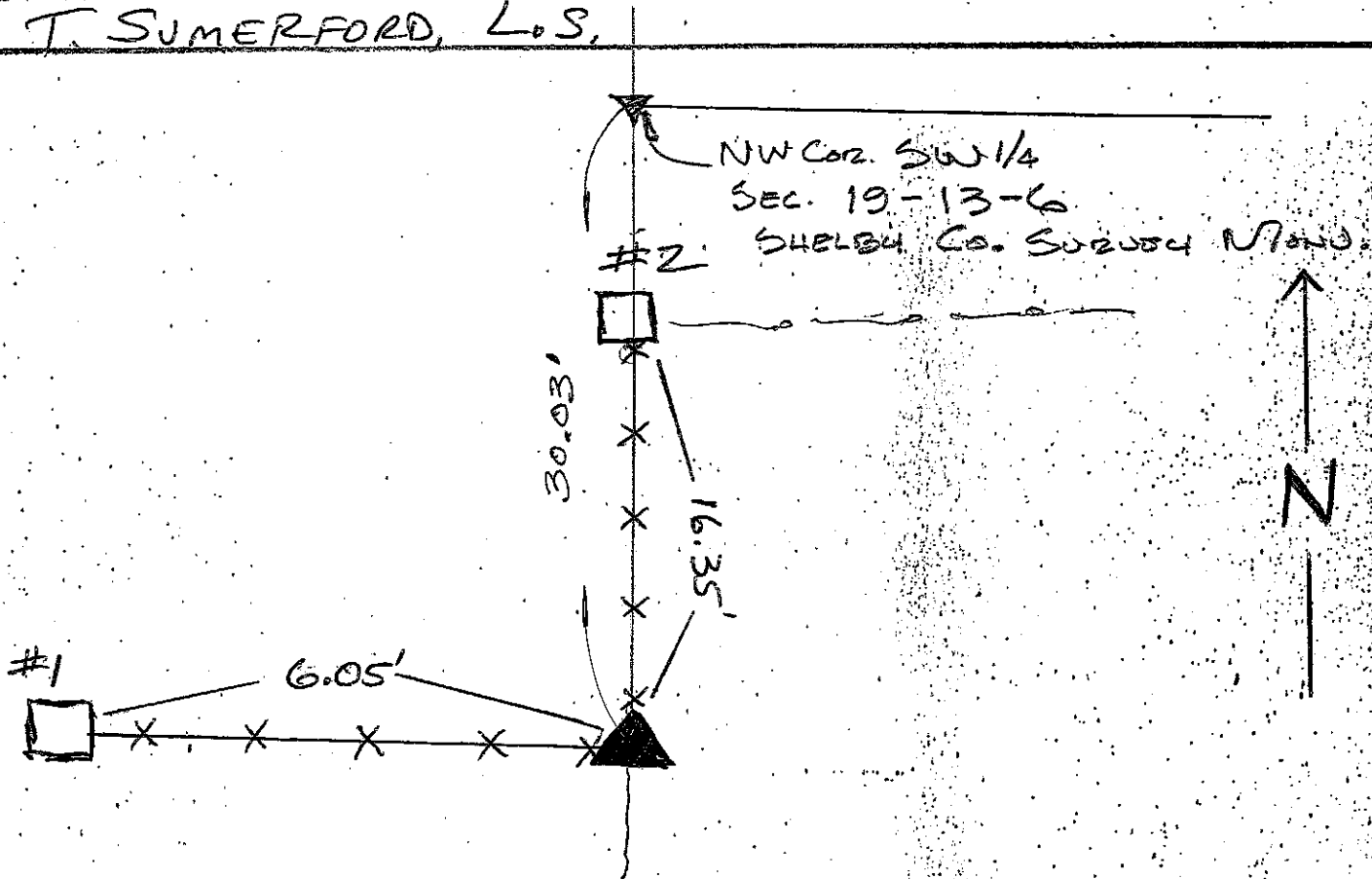
DATE 02/12/2001

CREW P.C. SIPES / SMITH

Inst. _____ Rod _____

TYPE of MARKER STONE Cond. GOOD

METHOD of ESTABLISHMENT LOCATED PER SURVEYOR OF
T. SUMERFORD, L.S.



* BROKEN CORNER POST RESTS ON STONE

* STONE LOCATED 30.03' SOUTH OF POINT WHICH MARKS NW COR SW 1/4 19-13-6. POINT NOT LOCATED - IN BACK YARD

REFERENCE	DISTANCE	DESCRIPTION
1	6.05'	7" SQ BRACE POST
2	16.35'	9" SQ CORNER POST

SECTION CORNER RECORD

SHELBY COUNTY, INDIANA

Sec. 24 T. 13 R. 5

DATE / /

CREW P.C. T. Sumnerford

Inst. Rod

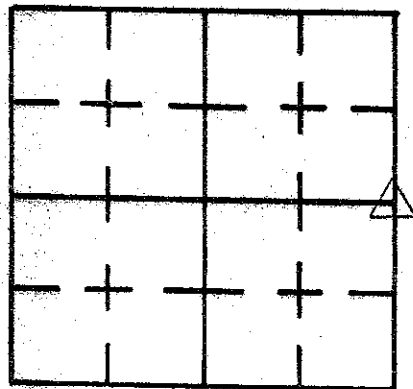
TYPE of MARKER Stone Cond.

METHOD of ESTABLISHMENT w/ + Post N 17' Spike by Survey

N 282.6'

Not Confirmed by this office

25P
(2 of 3)

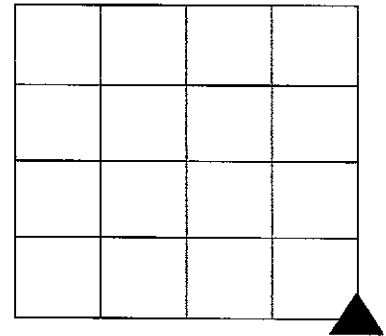


REFERENCE	DISTANCE	DESCRIPTION

Stone ties given to this
office by T. Sumnerford L.S.
and not to be filed until
they are VERIFIED.

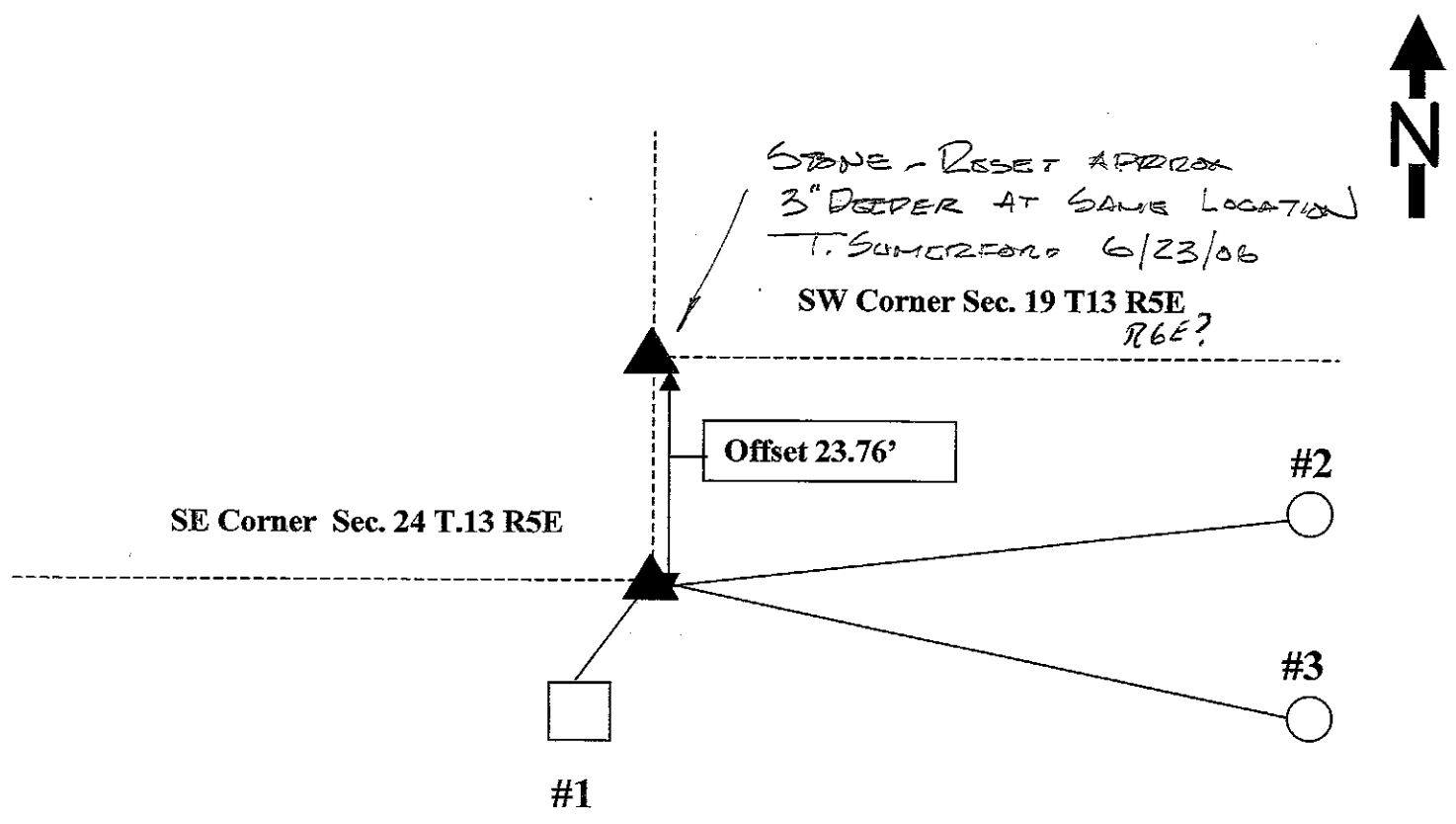
SECTION CORNER RECORD
SHELBY COUNTY, INDIANA
Sec. 24 T.13 R. 5

Ref. No. 25R



DATE: 02/07/2001 Rechecked 02/07/2006
CREW : T. Sipes, 01 – K. Nigh, 06
OLD RECORD REF. ;
MARKER TYPE: Co. Monument on 5/8" x 3' rebar

METHOD OF ESTABLISHMENT: Located iron pin per survey of T. Sumerford.



REF #	DISTANCE	DESCRIPTION
#1	1.97'	6" square corner post, nail & washer up 12" from ground
#2	16.19'	12" Ash Tree, nail & washer up 12" from ground level
#3	6.3'	12" Double Trunk Ash Tree, nail & washer up 12" from ground level

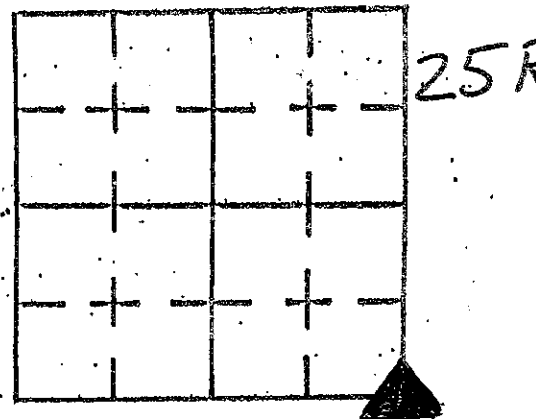
GEODETIC INFO

DATE:	N.A.D. 83	NORTHING:
BY:	ELEVATION:	EASTING:

SECTION CORNER RECORD

SHELBY COUNTY, INDIANA

25R
(2 of 2)



Sec. 24 T. 13 R. 5

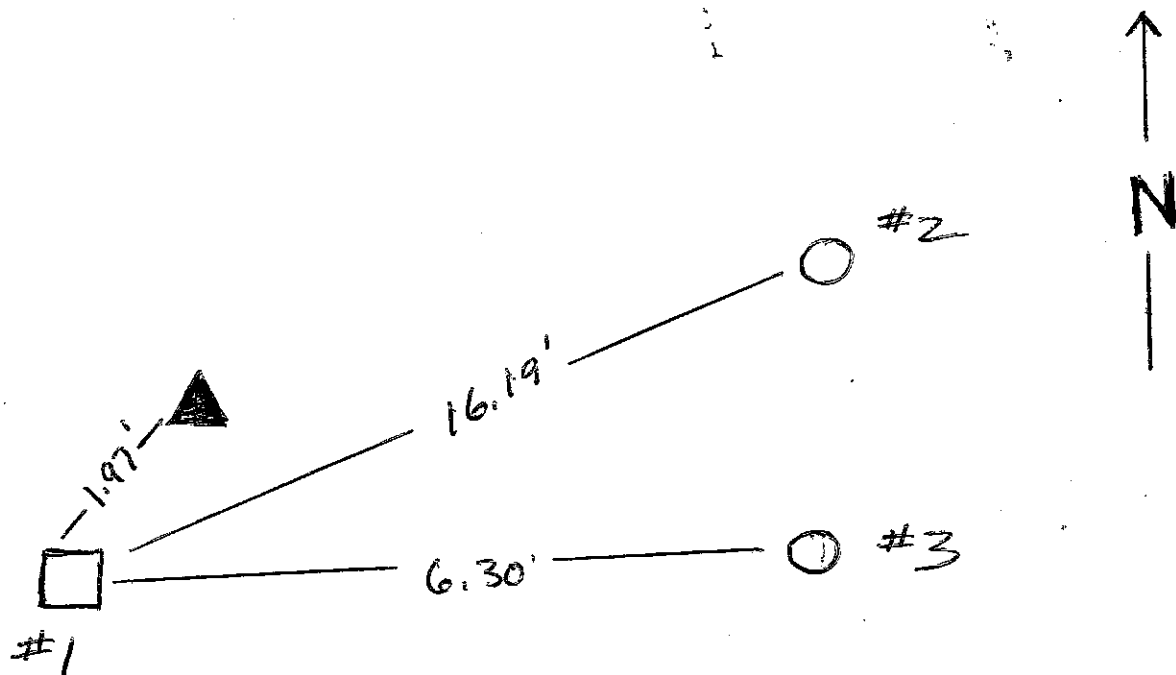
DATE 02/07/2001

CREW P.C. SIPES

Inst. _____ Rod _____

TYPE of MARKER MONUMENT Cond. _____

METHOD of ESTABLISHMENT LOCATED FROM PIN PER SURVEY OF T. SUMERFORD, L.S. REPLACED w/ 5/8" REBAR & MONUMENT



* PK NAILS PLACED @ 12" UP

* MONUMENT LOCATED 23.76' SOUTH OF STONE THAT MARKS SW COR SW 1/4 SEC 19-13-6

REFERENCE	DISTANCE	DESCRIPTION
1	1.97'	6" SQ CORNER POST
2	16.19'	12" ASH TREE
3	6.30'	12" DOUBLE TRUNK ASH TREE

SECTION CORNER RECORD

SHELBY COUNTY, INDIANA

Sec. 36 T. 13 R. 5

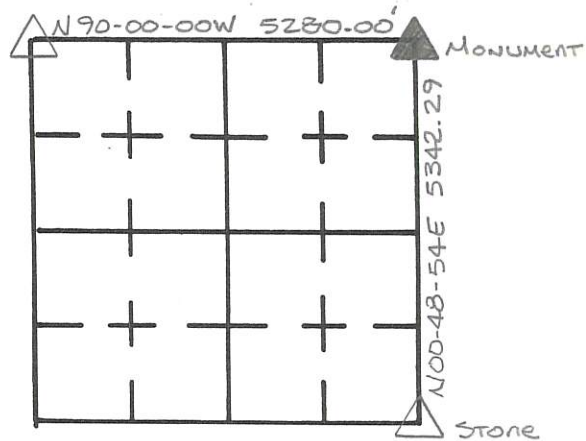
DATE 4/26/84

CREW P.C. L May

Inst. _____ Rod DRODE/JUSICE, L.

TYPE of MARKER Monument Cond. Just Set

25V
(1 of 1)

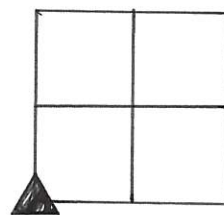


TRaverse in Book 18 Pg 1 Page 1 of 1

Sec. 24 T. 13N R. 5E



25R



25X

SECTION CORNER RECORD

SHELBY COUNTY, INDIANA

Sec. 36 T. 13 R. 5

DATE 4/26/84

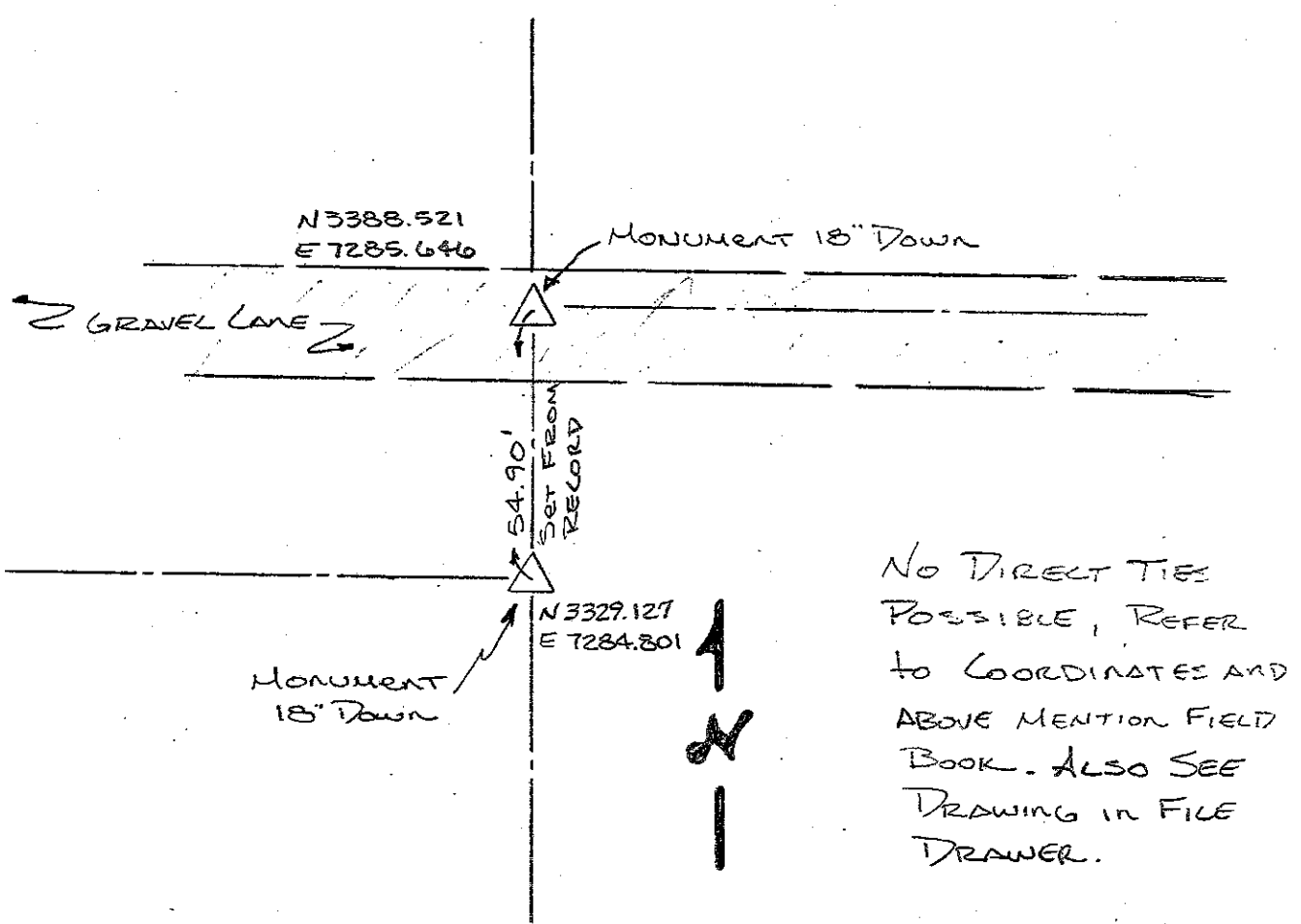
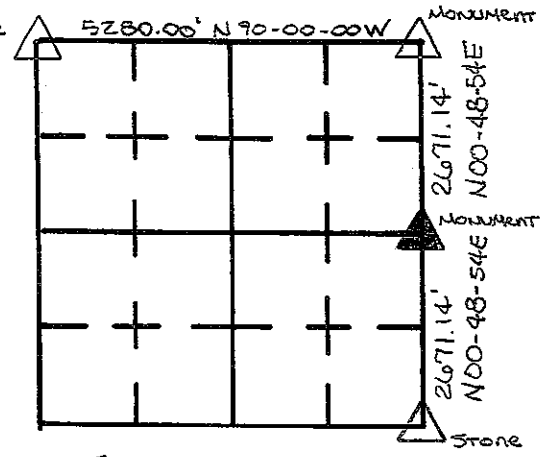
CREW P.C. L. Moy

Inst. _____ Rod LJUSTICE/DRODE

TYPE of MARKER MONUMENT Cond. JUST SET

METHOD of ESTABLISHMENT MONUMENT SET FROM TRAVERSE IN
FIELD BOOK 19 Pg 1, AREA PROBED BUT NO STONE FOUND, MONUMENT
SET 18" BELOW EXISTING GROUND.

25X
(1 of 1)



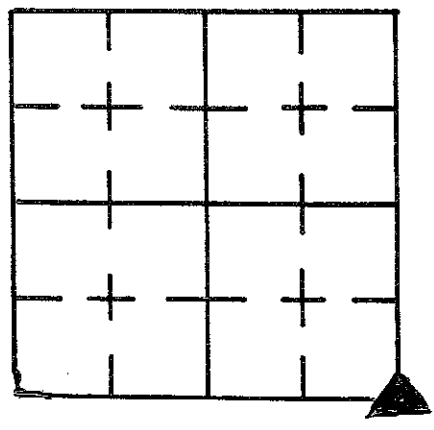
NO DIRECT TIES POSSIBLE, REFER TO COORDINATES AND ABOVE MENTION FIELD BOOK. ALSO SEE DRAWING IN FILE DRAWER.

REFERENCE	DISTANCE	DESCRIPTION

SECTION CORNER RECORD

DELBY COUNTY, INDIANA

25Z
(1 of 1)



Sec. 36 T. 13 R. 5

DATE 4/19/84

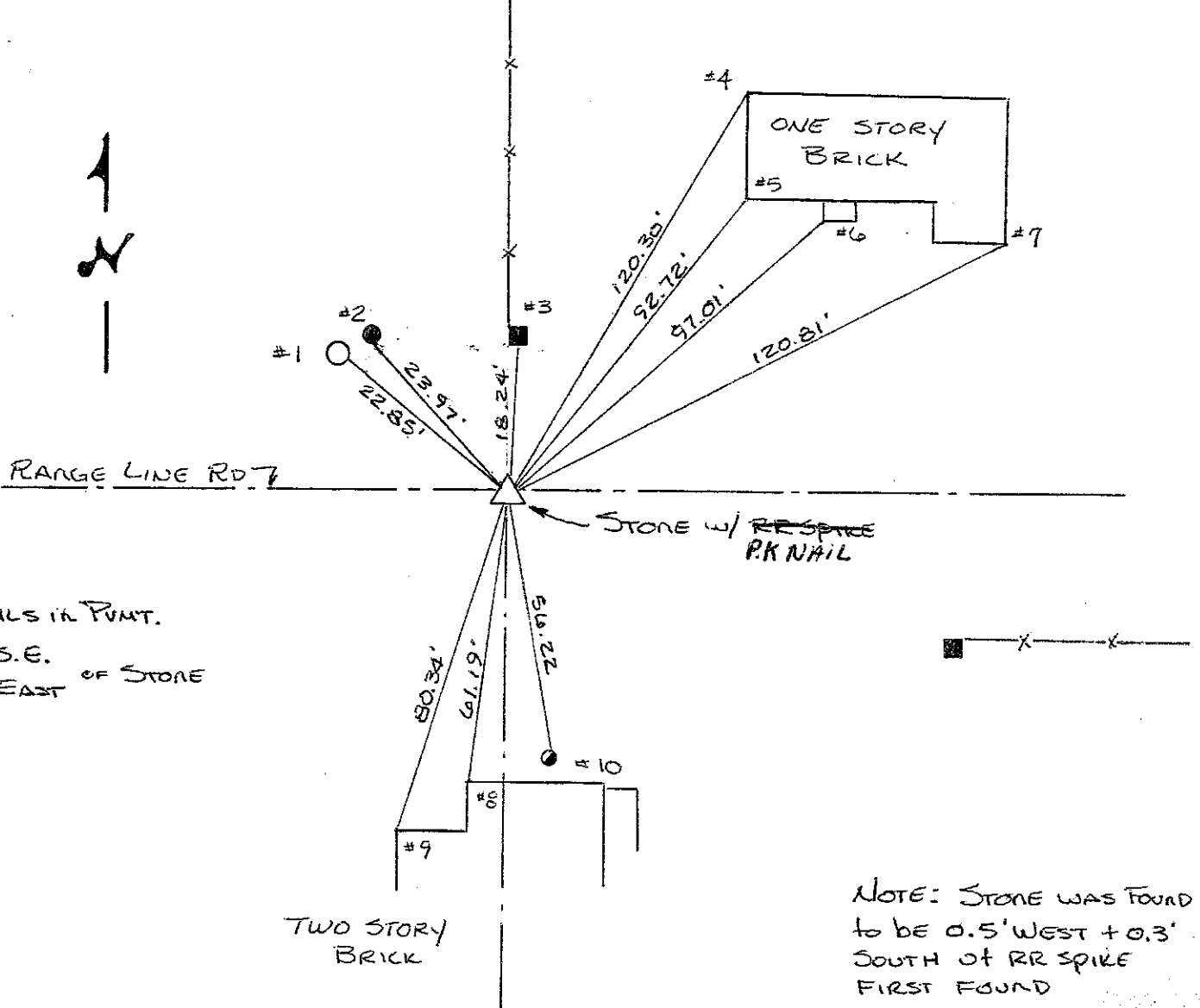
DRAWN BY P.C. L. May

Street Rod L. JUSTICE

TYPE of MARKER STONE Cond. GOOD

METHOD of ESTABLISHMENT FOUND RR SPIKE ON SURFACE, PLACED PK NAILS

3.0' DUE SOUTH + EAST OF SPIKE, DUG AND FOUND 10" X 12" STONE; 5" BELOW ROAD
PLACED CUT "X" ON HIGH POINT AND 4- RR SPIKE 9" N.-S.-E.-W. OF "X". PLACED
PK NAIL ON SURFACE ABOVE STONE.



PK NAILS IN POINT.
2.70' S.E.
3.78' EAST OF STONE

NOTE: Stone was Found to be 0.5' WEST + 0.3' SOUTH OF RR SPIKE FIRST FOUND

REFERENCE	DISTANCE	DESCRIPTION
1	22.85	PK NAIL 7" UP SE SIDE REMC PWP # 14640
2	23.97	PK NAIL 7" UP SOUTH SIDE SQUARE WOOD FENCE POST
3	18.24	PK NAIL 7" UP SOUTH SIDE SQUARE WOOD CORNER POST
4	120.30	NW CORNER 1 STORY BRICK HOUSE
5	92.72	SW CORNER " " " "
6	97.01	SW CORNER BRICK FOUNDATION OF PORCH
7	120.81	SE CORNER 1 STORY BRICK (GARAGE)
8	61.19	NORTH MOST WEST CORNER 2 STORY BRICK
9	80.34	WEST MOST NORTH CORNER OF CONC. FOUNDATION 2 STORY BRICK
10	56.22	NORTH OUTSIDE FACE OF WELL CASTING