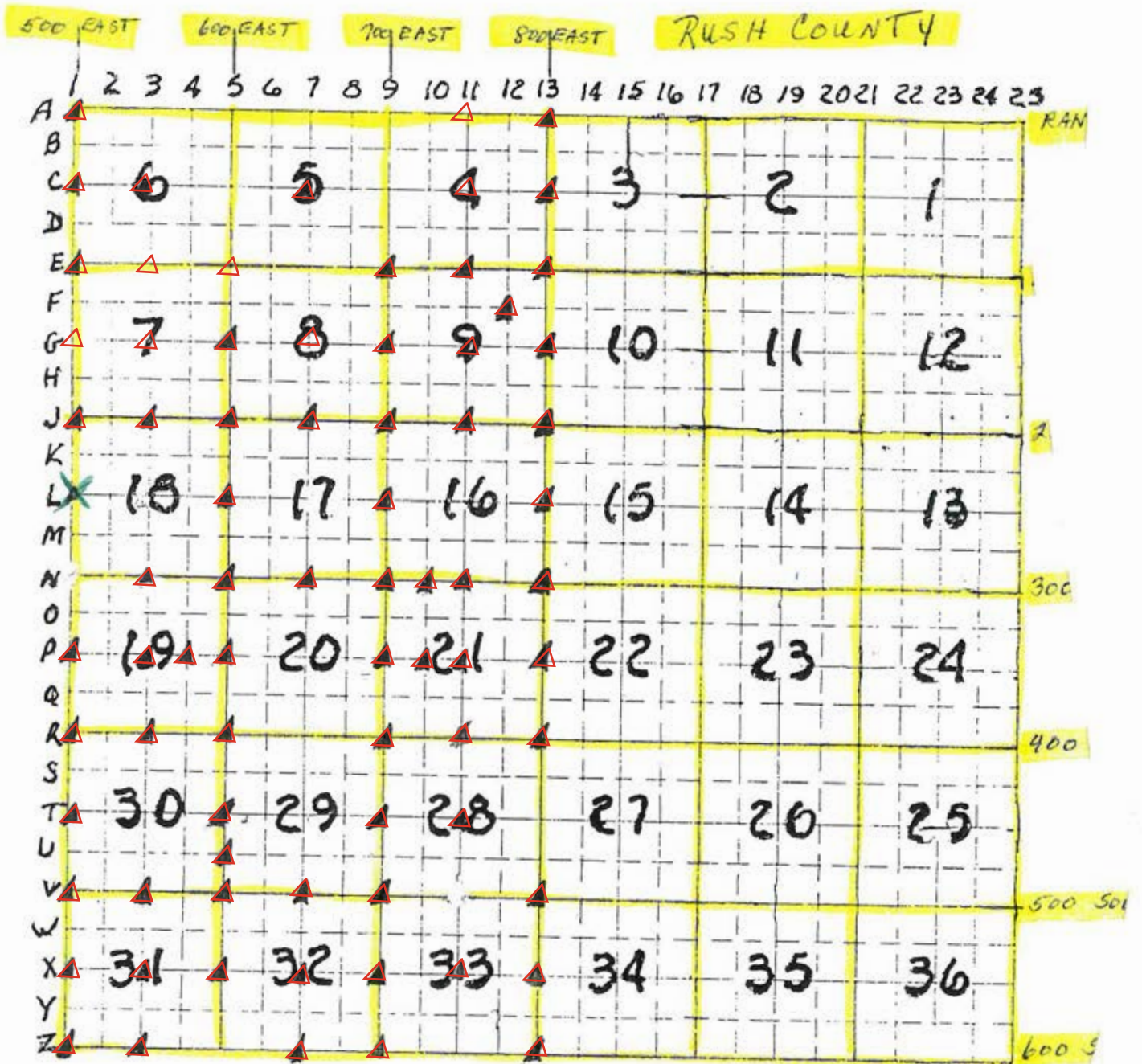



TOWNSHIP 12N RANGE 8E

SHELBY COUNTY, INDIANA



EXPLANATION.



One Section divided into 40 Acre Tracts.

FIELD NOTES---EXPLANATION OF.

| | | | | | | | | | | | | | |
|------|-------------------------------|----------------------|----------------------|----------------------|----|---|----|---|----|---|----|---|--|
| | 2.64 | 1.85 | 1.00 | | | | | | | | | | |
| | 25-25 A 27.89 132.00 | B 27.89 132.00 | C 27.89 132.00 | D 27.89 132.00 | d | E | e | F | f | G | g | | |
| | 36.00 A 114.40 | 5 | 5 | 5 | 3 | 6 | 2 | 6 | 1 | 8 | | | |
| 41 | Y 28.53 116.44 | 5 | 5 | 5 | 3 | | 2 | | | H | | | |
| 12 + | X 118.72 | 5 | 8 | 5 | 9 | 5 | 10 | 5 | 11 | 5 | 12 | h | |
| 17 | X 29.97 120.64 | 5 | 5 | 5 | 3 | | 2 | | | 1 | 1 | | |
| 13 | W 122.20 | 1 | 17 | 1 | 16 | 1 | 15 | 1 | 14 | 1 | 13 | 1 | |
| 60 | W 30.75 121.84 | 5 | 5 | 5 | 3 | | 2 | | | 1 | K | | |
| 24 | V 128.20 | 3 | 20 | 3 | 21 | 3 | 22 | 3 | 23 | 3 | 24 | k | |
| 35 | V 32.42 148.96 | 5 | 5 | 5 | 3 | | 2 | | | 1 | L | | |
| 52 | U 33.73 135.32 | 2 | 29 | 2 | 28 | 2 | 27 | 2 | 26 | 2 | 25 | 1 | |
| | T 137.50 | 5 | 5 | 5 | 3 | | 2 | | | 1 | M | | |
| | T 34.82 | 1 | 32 | 1 | 33 | 1 | 34 | 1 | 35 | 1 | 36 | m | |
| | S | r | R | q | Q | P | P | o | O | n | N | | |

Township 12 North, Range 8 East.

County Line

Water 7' x 40' each

30.4
100
135.32
137.50

SECTION CORNER RECORD
SHELBY COUNTY, INDIANA
 Sec. 6 T. 12N R. 8E

Ref. No. 1A

DATE : 07 / 11 / 84

CREW P.C. : L. May

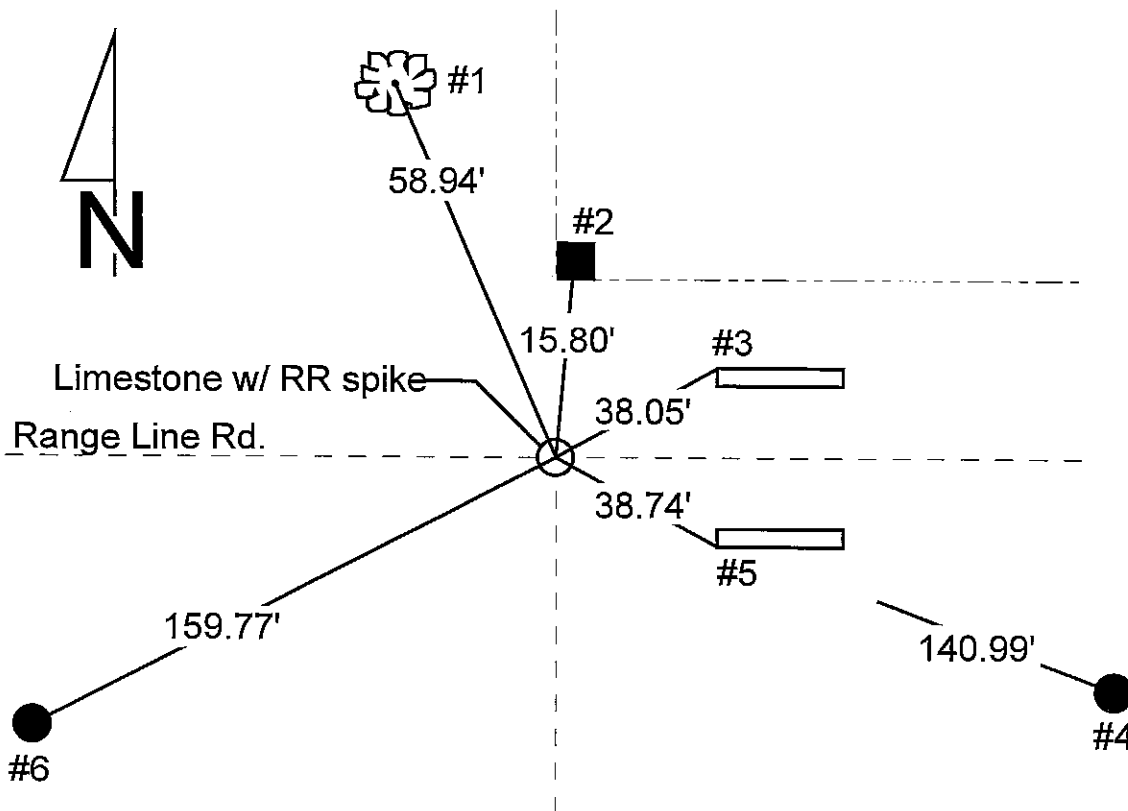
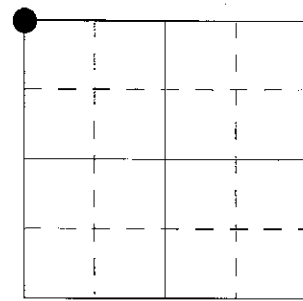
Instrument : R. Schaefer

Rod : Justice / McGaha

Marker Type : Limestone

Condition : Good

Method of Establishment : Found PK nail on surface. Set PK nails 4.00' due South & East of nail. Dug and found 3" x 8" limestone, 29" below surface. Placed cut "X" on high point. Placed 2 RR spikes in fill dirt above each other as well as above "X". Placed spike above them on road surface.



| REFERENCE | DISTANCE | DESCRIPTION |
|-----------|----------|---|
| 1 | 58.94' | PK nail 18" up South side of 36" Maple tree |
| 2 | 15.80' | PK nail 10" up South side of square wood corner post |
| 3 | 38.05' | Northwest corner of concrete headwall on North side of road |
| 4 | 140.99' | PK nail 5" up West side of REMC power pole #12199 |
| 5 | 38.74' | Southwest corner of concrete headwall on South side of road |
| 6 | 159.77' | PK nail 4" up East side of REMC power pole #12197 |
| straddle | 3.74' | PK nail in pavement South |
| straddle | 3.97' | PK nail in pavement East |

SECTION CORNER RECORD

HELBY COUNTY, INDIANA

SEC. 6 T. 132 R. 8

DATE 7/11/84

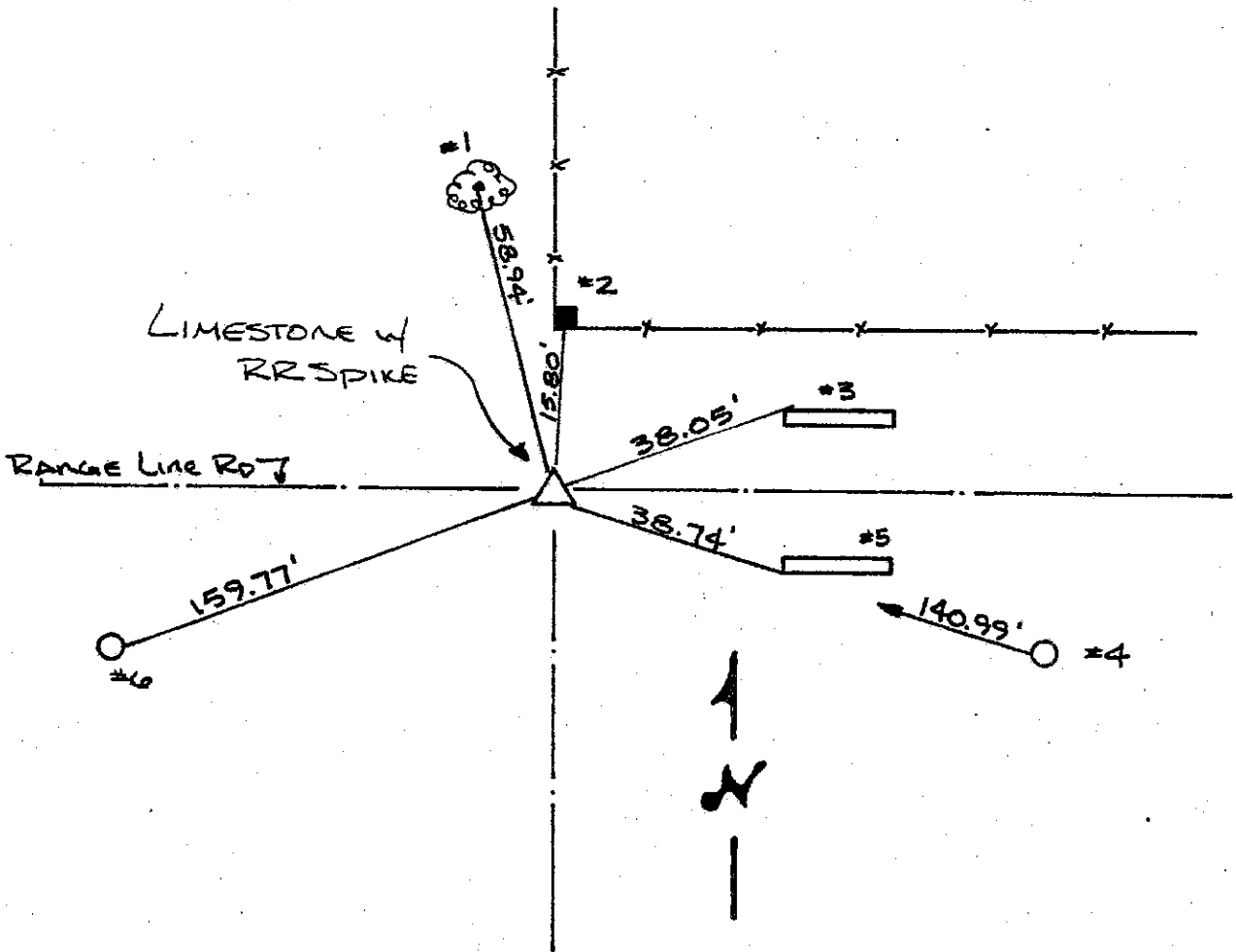
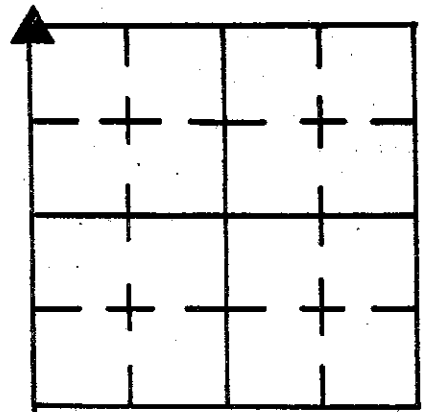
BY LEW P.C. L. MOY

BY R. SCHAEFER Rod JUSTICE/McGAWA

TYPE of MARKER LIMESTONE Cond. GOOD

METHOD of ESTABLISHMENT FOUND PK NAIL ON SURFACE, SET PK NAILS

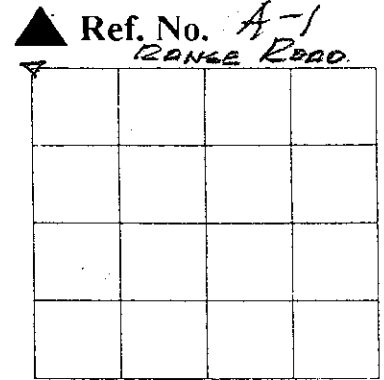
4.00' DUE SOUTH & EAST OF NAIL. DUG AND FOUND 3" X 8" LIMESTONE, 29" BELOW SURFACE. PLACED CUT "X" ON HIGH POINT. PLACED 2-RR SPIKES IN FILL ABOVE EACH OTHER AS WELL AS ABOVE "X". PLACED SPIKE ABOVE them ON ROAD SURFACE.



| REFERENCE | DISTANCE | DESCRIPTION |
|-----------|----------|---|
| 1 | 58.94' | PK NAIL 8" UP SOUTH SIDE 36" MAPLE |
| 2 | 15.80' | PK NAIL 10" UP SOUTH SIDE SQUARE WOOD CORNER POST |
| 3 | 38.05' | NW CORNER OF CONC HEADWALL NORTH SIDE RD. |
| 4 | 140.99' | PK NAIL 5" UP WEST SIDE REMC PWP #12199 |
| 5 | 38.74' | SW CORNER CONC. HEADWALL SOUTH SIDE RD. |
| 6 | 159.77' | PK NAIL 4" UP EAST SIDE REMC PWP #12197 |
| STRADDLE | 3.74' | PK NAIL ON SURFACE (PMT) SOUTH |
| STRADDLE | 3.97' | PK NAIL IN PMT EAST |

SHELBY COUNTY, INDIANA
Sec. 6 T. 12 R. 8

DATE:
CREW:
OLD RECORD REF:
MARKER TYPE: RR SPIKE OVER STONE



Method of Establishment

RECOVERED BY LARRY MAY 7/11/1984

NOTE THIS IS A CONGRESSIONAL TOWNSHIP CORNER



Drawing Not To Scale

| REF # | DISTANCE | DESCRIPTION |
|-------|----------|-------------------|
| | | |
| | | |
| | | ELEVATION 833.95' |
| | | |
| | | |

GEODETTIC INFORMATION
Datum: NAD83 (CORS96)

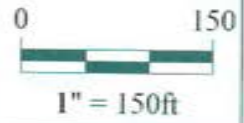
| | |
|----------------------|---|
| GPS REF. 181 | <p>DISCLAIMER</p> <p>The section corner coordinates annotated heron have been obtained with RTK GPS methods by personnel of Shelby County Surveyor. No guarantee is made to the correctness or accuracy of these values and they have been provided for recovery and verification purposes only. The Shelby County Surveyor's Office will not be held liable for errors or negligence in part by the surveyor who does not physically determine the location of section lines perform in compliance with Indiana Title 865, Article 1, Rule 12-10 of the Administration Code. These coordinates will have no legal weight of authority unless monument and all its accessories have been obliterated.</p> |
| DATE: 11-8-2017 | |
| BY: JEFF POWELL | |
| NORTHING: 1557852.05 | |
| EASTING: 323072.74 | |

1A
(4 of 4)

1A



6-12-8 NW Corner

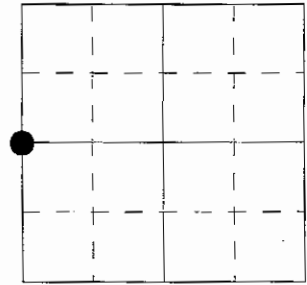


*Shelbyville-Shelby County
Geographic Information System
25 W. Polk St.
Shelbyville, Indiana 46176*

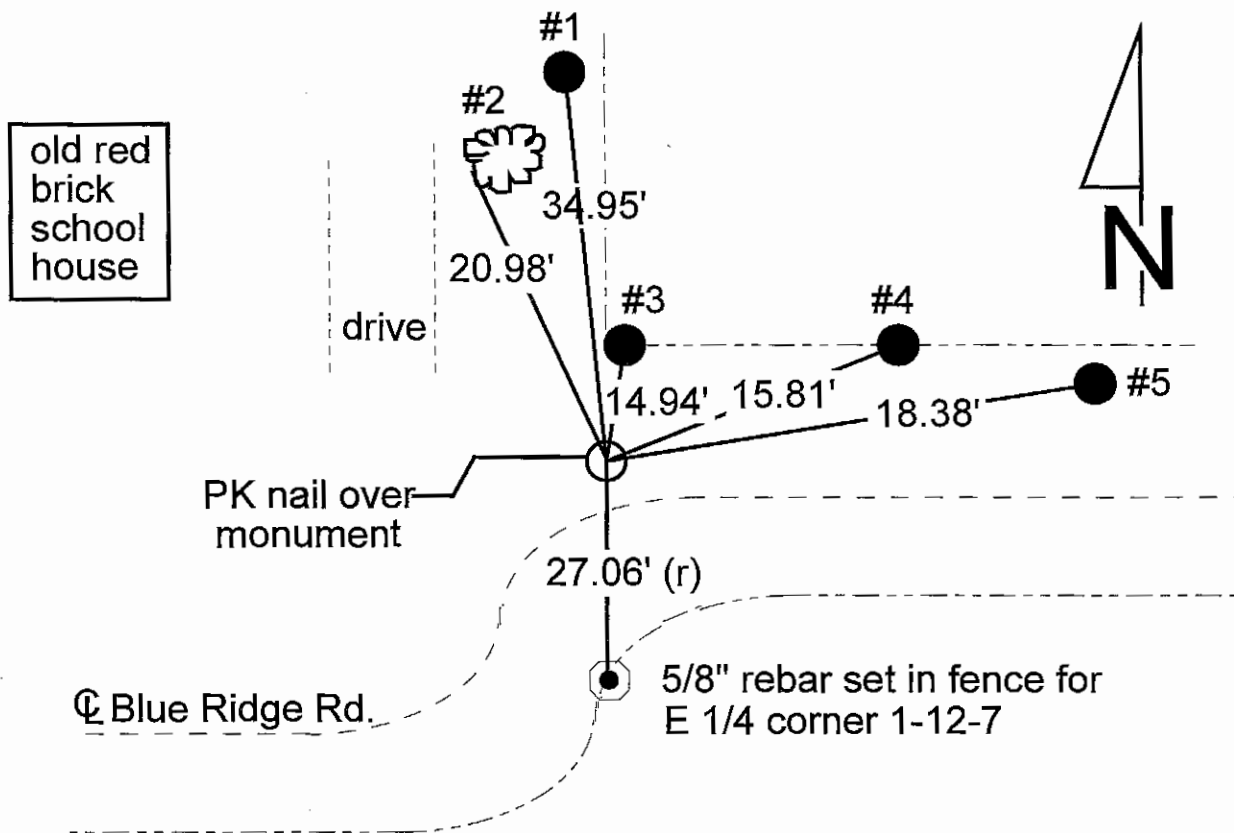
SECTION CORNER RECORD
SHELBY COUNTY, INDIANA
 Sec. 6 T. 12N R. 8E

Ref. No. 1C

DATE : 05 / 10 / 87
CREW P.C. : D. Rivers
Instrument :
Rod : R. McGaha
Marker Type : Monument
Condition : Just Set



Method of Establishment : Set monument on line between 5/8" rebar set in fence line for the East 1/4 corner of 1-12-7 and the stone marking the Northeast corner of section 1-12-7 and the Northwest corner of 6-12-8. Set monument @ record jog distance of 27.06' North of said East 1/4 corner. Set PK nails 2.00' to the South and West. Set PK nail over monument.



| REFERENCE | DISTANCE | DESCRIPTION |
|-----------|----------|---|
| 1 | 34.95' | PK nail 8" up West side of utility pole |
| 2 | 20.98' | PK nail 7" up West side of 16" Walnut tree |
| 3 | 14.94' | PK nail 7" up West side of round wooden corner post |
| 4 | 15.81' | PK nail 7" up South side of round wooden brace post |
| 5 | 18.38' | PK nail 13" up South side of REMC utility pole #12241 |
| offset | 2.00' | PK nail in pavement South of monument |
| offset | 2.00' | PK nail in pavement West of monument |
| | | Set PK nail over monument |

SECTION CORNER RECORD

SHELBY COUNTY, INDIANA

1C
(2 of 2)

Sec. 6 T. 12-N R. 8-E

DATE 5/10/87

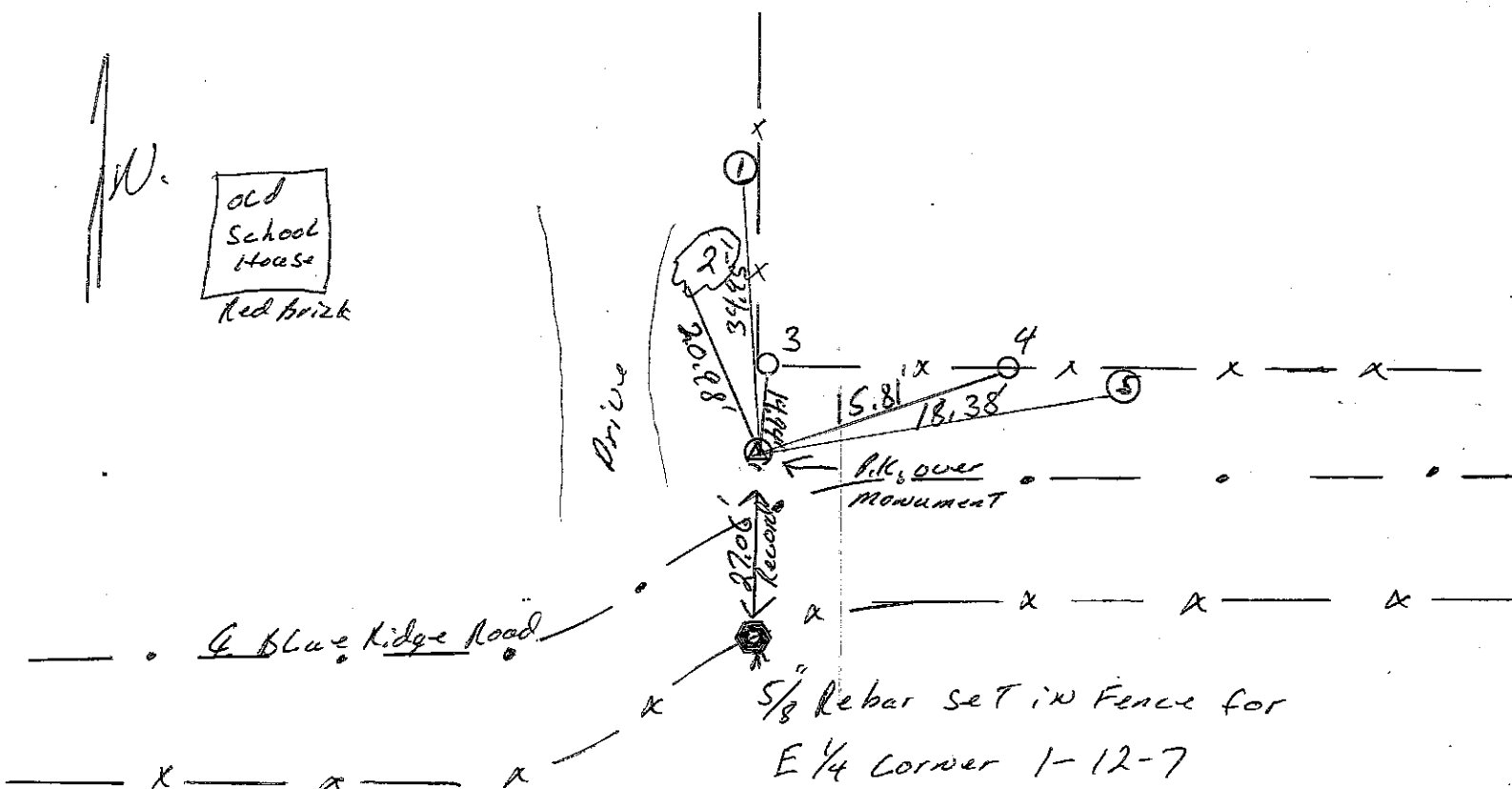
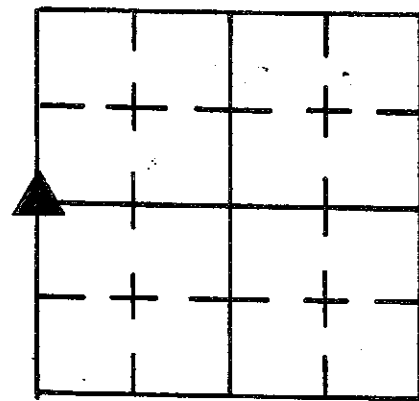
CREW P.C. D. Rivers

Inst. _____ Rod R. McGaha

TYPE of MARKER MONUMENT Cond. JUST SET

METHOD of ESTABLISHMENT SET monument on line between

5/8" rebar set in Fence line for the East 1/4 corner of 1-12-7 and
the stone marking the N.E. corner of section 1-12-7 AND the N.W.
corner of 6-12-8. SET monument @ Record Jog distance. 27.06' North
of said E. 1/4 corner. SET P.K.'s 2.00' to the S. & W. SET P.K.
over monument.

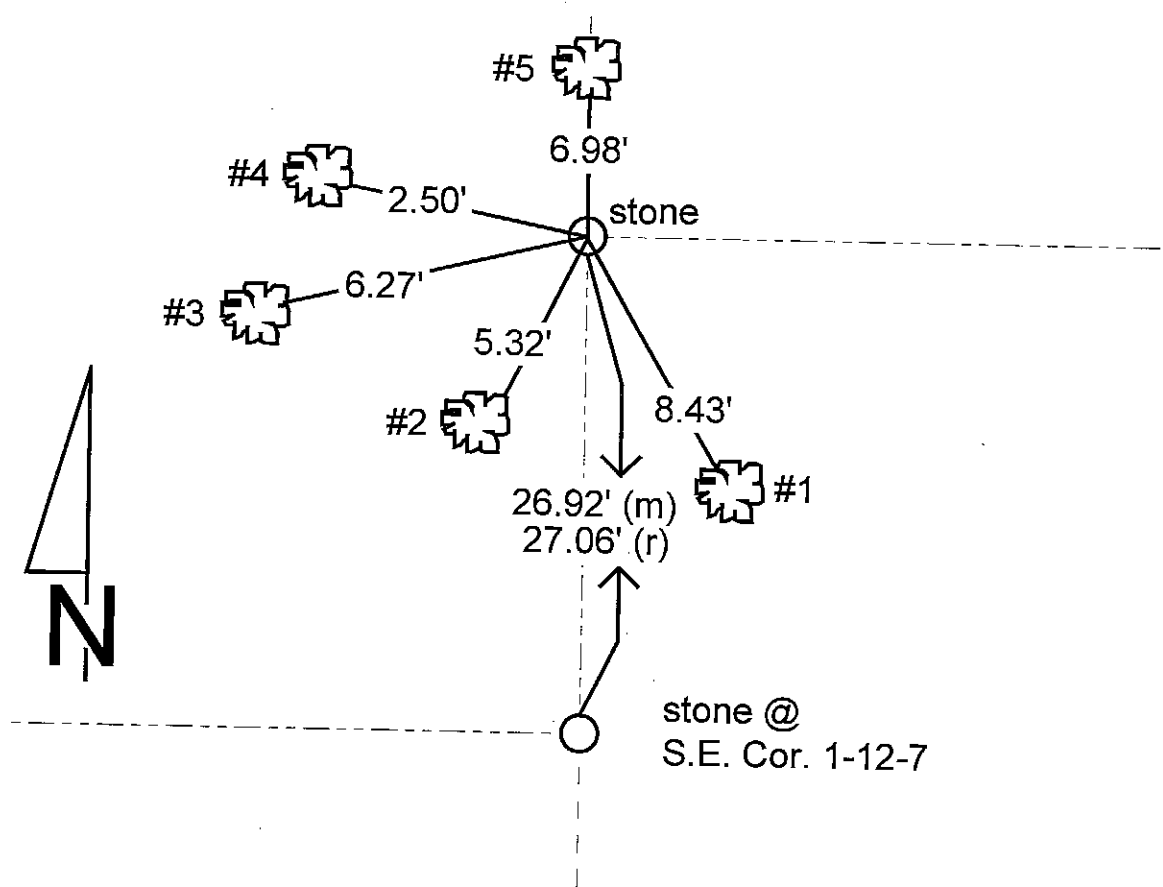
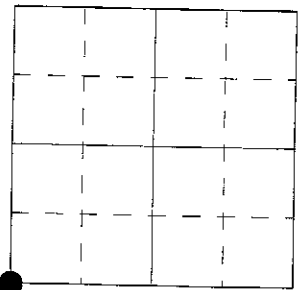


| REFERENCE | DISTANCE | DESCRIPTION |
|-----------|----------|---|
| 1. | 34.95' | P.K. WEST SIDE UTILITY Pole 8" up |
| 2. | 20.98' | P.K. NAIL W. SIDE 16" Walnut Tree 7" up |
| 3. | 14.94' | P.K. NAIL W. SIDE Round wooden corner Post 7" up |
| 4. | 15.81' | P.K. NAIL S. SIDE Round wooden Brace Post 7" up |
| 5. | 18.38' | P.K. NAIL IN S. SIDE UTILITY Pole R.E.M.C #12241 13" up |
| OFFSET | 2.00' | P.K. NAIL IN Pavement South of monument |
| OFFSET | 2.00' | P.K. NAIL IN Pavement west of monument |
| | | SET P.K. NAIL over monument. |

SECTION CORNER RECORD
SHELBY COUNTY, INDIANA
 Sec. 6 T. 12N R. 8E

Ref. No. 1E

DATE : 02/10/89
 CREW P.C. : D. Rivers
 Instrument :
 Rod : D. Wall
 Marker Type : Stone
 Condition : Limestone
 Method of Establishment : Found stone in line with fences. Stone 1.5" N-S x 9" E-W and 2" above ground. Orange carsonite rod set on East side of stone.



| REFERENCE | DISTANCE | DESCRIPTION |
|-----------|----------|--|
| 1 | 8.43' | PK nail 6" up West side of 12" tree |
| 2 | 5.32' | PK nail 7" up East side of 5" tree |
| 3 | 6.27' | PK nail 10" up Northwest side of 9" tree |
| 4 | 6.98' | PK nail 6" up North side of 7" tree |
| 5 | 2.50' | PK nail 8" up West side of 5" tree |
| | | Set orange carsonite rod on East side of stone |
| | | |
| | | |

SECTION CORNER RECORD

SHELBY COUNTY, INDIANA

Sec. 6 T. 12-N R. 8-E

DATE 2/10/89

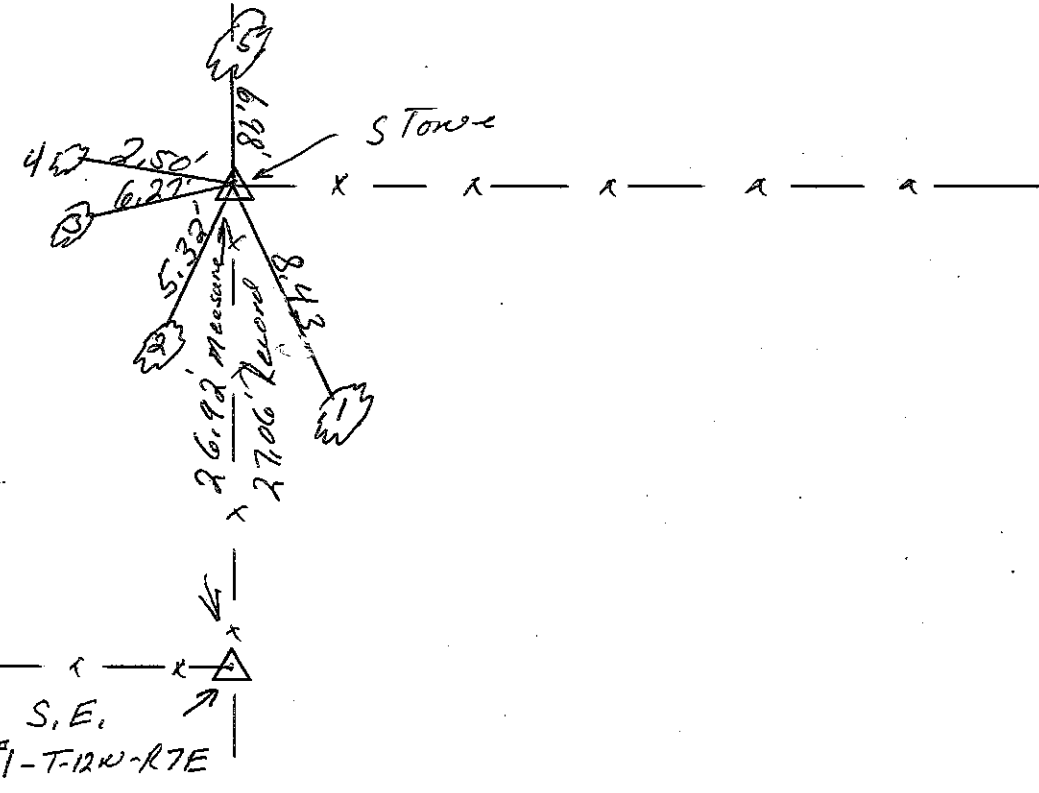
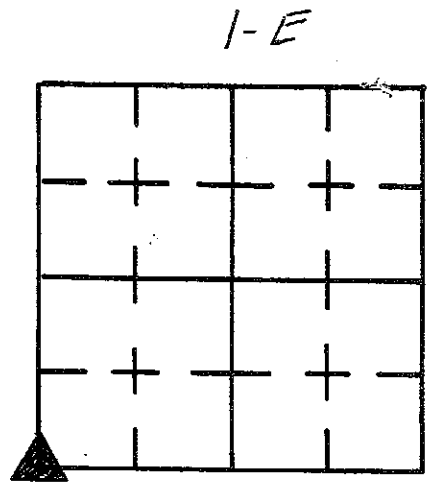
CREW P.C. D. Rivers

Inst. _____ Rod D. Wall

TYPE of MARKER Stone Cond. Limestone

METHOD of ESTABLISHMENT Found Stone in line with
Fence Stone 1/2" N. To. S. X 9" E. To. W. 2" above Ground.
orange Lathowite Rod set E. SIDE OF STONE

1E
(2 of 4)



| REFERENCE | DISTANCE | DESCRIPTION |
|-----------|----------|---|
| 1. | 8.43' | P.K. NAIL W. SIDE 12" Tree 6" up |
| 2. | 5.32' | P.K. NAIL E. SIDE 5" Tree 7" up |
| 3. | 6.27' | P.K. NAIL N.W. SIDE 9" Tree 10" up |
| 4. | 6.98 | P.K. NAIL N. SIDE 7" Tree 6" up |
| 5. | 2.50 | P.K. NAIL W. SIDE 5" Tree 8" up. |
| | | set orange Lathowite Rod East Side of Stone |
| | | |
| | | |
| | | |

1E
(3 of 4)

SHELBY COUNTY, INDIANA
Sec. 7 T. 12 R. 8

1E

DATE:
CREW:
OLD RECORD REF:
MARKER TYPE:

▲ Ref. No.

| | | | |
|--|--|--|--|
| | | | |
| | | | |
| | | | |
| | | | |

Method of Establishment

RECOVERED STONE THAT AGREES WITH
SHELBY COUNTY TIES. NOTE STONE IS
LOCATED 3.5 FEET EAST OF RANGE LINE.



Drawing Not To Scale

| REF # | DISTANCE | DESCRIPTION |
|-------|----------|-------------------|
| | | |
| | | |
| | | ELEVATION 841.92' |
| | | |
| | | |

GEODETIC INFORMATION

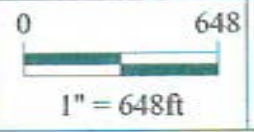
Datum: NAD83 (CORS96)

| | |
|----------------------|---|
| GPS REF. 685 | <p>DISCLAIMER</p> <p>The section corner coordinates annotated hereon have been obtained with RTK GPS methods by personnel of Shelby County Surveyor. No guarantee is made to the correctness or accuracy of these values and they have been provided for recovery and verification purposes only. The Shelby County Surveyor's Office will not be held liable for errors or negligence in part by the surveyor who does not physically determine the location of section lines perform in compliance with Indiana Title 865, Article 1, Rule 12-10 of the Administration Code. These coordinates will have no legal weight of authority unless monument and all its accessories have been obliterated.</p> |
| DATE: 9/30/20 | |
| BY: SCOTT SUMERED | |
| NORTHING: 1552830.94 | |
| EASTING: 323097.43 | |

1E



7 12 8 NW Corner of Section



Shelbyville-Shelby County
Geographic Information System
25 W. Polk St.
Shelbyville, Indiana 46176

1G
(1 of 2)

SHELBY COUNTY, INDIANA
Sec. 7 T. 12 R. 8

1G

DATE:
CREW:
OLD RECORD REF:
MARKER TYPE:

▲ Ref. No.

| | | | |
|--|--|--|--|
| | | | |
| | | | |
| | | | |
| | | | |

Method of Establishment

CALCULATED MID-DISTANCE SPLIT BETWEEN
THE CLOSING CORNERS OF THE NORTHWEST
AND SOUTHWEST CORNERS OF SECTION 7
THIS POINT FALLS IN THE DISTANCE MEASUREMENT SET



Drawing Not To Scale.

| REF # | DISTANCE | DESCRIPTION |
|-------|----------|-------------------|
| | | |
| | | |
| | | ELEVATION 834.99' |
| | | |
| | | |

GEODETIC INFORMATION

Datum: NAD83 (CORS96)

DISCLAIMER

GPS REF. 692

DATE: 9/30/20

BY: SCOTT SUMERFORD

NORTHING: 1550163.13

EASTING: 323126.46


The section corner coordinates annotated hereon have been obtained with RTK GPS methods by personnel of Shelby County Surveyor. No guarantee is made to the correctness or accuracy of these values and they have been provided for recovery and verification purposes only. The Shelby County Surveyor's Office will not be held liable for errors or negligence in part by the surveyor who does not physically determine the location of section lines perform in compliance with Indiana Title 865, Article 1; Rule 12-10 of the Administration Code. These coordinates will have no legal weight of authority unless monument and all its accessories have been obliterated.

1G
(2 of 2)

1G



7 12 8 NW Corner SW 1/4

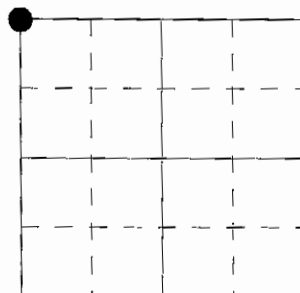


*Shelbyville-Shelby County
Geographic Information System
25 W. Polk St.
Shelbyville, Indiana 46176*

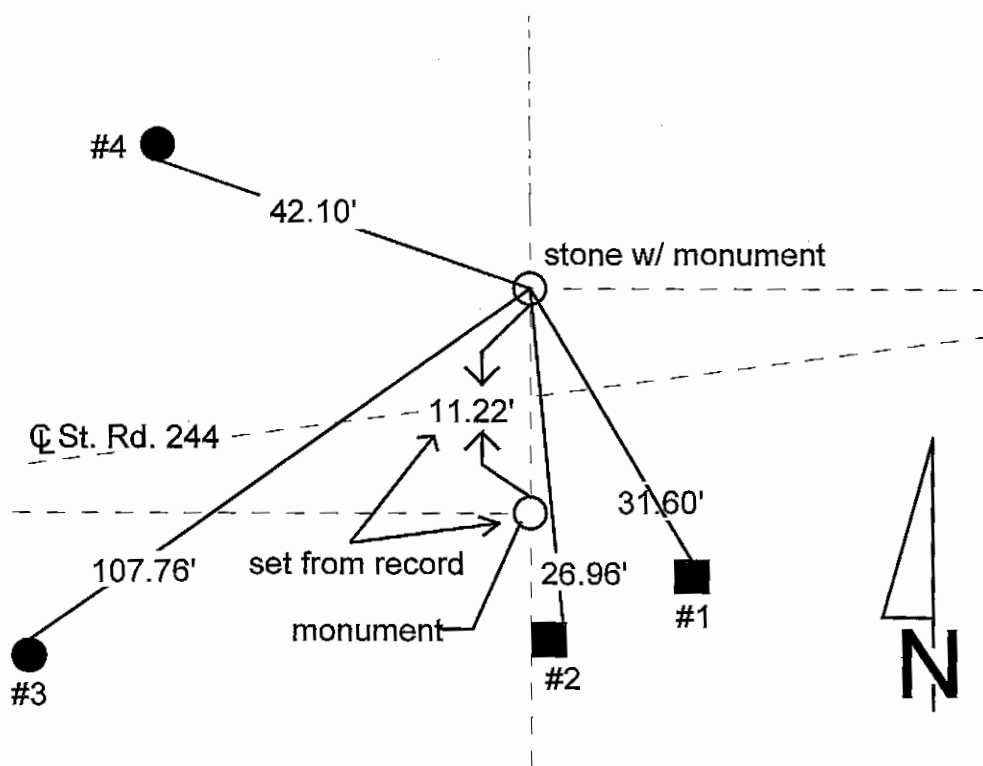
SECTION CORNER RECORD
SHELBY COUNTY, INDIANA
Sec. 18 T. 12N R. 8E

Ref. No. 1J

DATE : 08 / 06 / 84
CREW P.C. : L. May
Instrument : R. Schaefer
Rod : R. McGaha
Marker Type : Stone
Condition : Good



Method of Establishment : Nothing found on surface. Dug at existing centerline of pavement using remains of fence North & post South for line. Found disturbed Limestone +/- 5' South of centerline of road. Stone was possibly Northeast corner of 13-12-7. Since both corner "C" + "A" of 18-12-8 was found in North lane of road and using record distance of 11.22' for jog would put corner in this lane. Using disturbed stone found, I dug further North and found 18" x 14" stone 15" thick, and 9" below surface. Placed cut "X" on high point and placed RR spikes 9" North & South of "X" and 5" below top of stone. Monument placed above stone by State Highway.



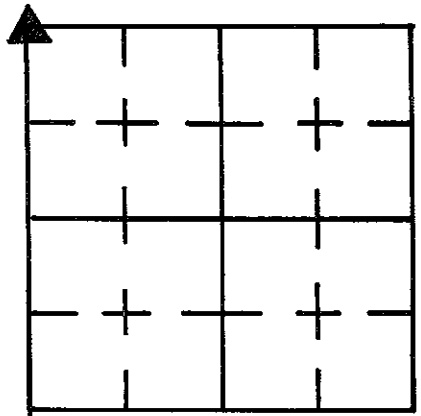
| REFERENCE | DISTANCE | DESCRIPTION |
|-----------|----------|---|
| 1 | 31.60' | PK nail 17" up North side of square wood fence post |
| 2 | 26.96' | PK nail 19" up North side of square wood corner post |
| 3 | 107.76' | PK nail 18" up North side of REMC power pole #12619 |
| 4 | 42.10' | PK nail 12" up South side of utility pole (no identification) |
| | 2.00' | PK nail in pavement North |
| | 2.00' | PK nail in pavement North |
| | 2.00' | PK nail in pavement North |
| | 2.00' | PK nail in pavement North |

SECTION CORNER RECORD

SHELBY COUNTY, INDIANA

Sec. 18 T. 12 R. 8

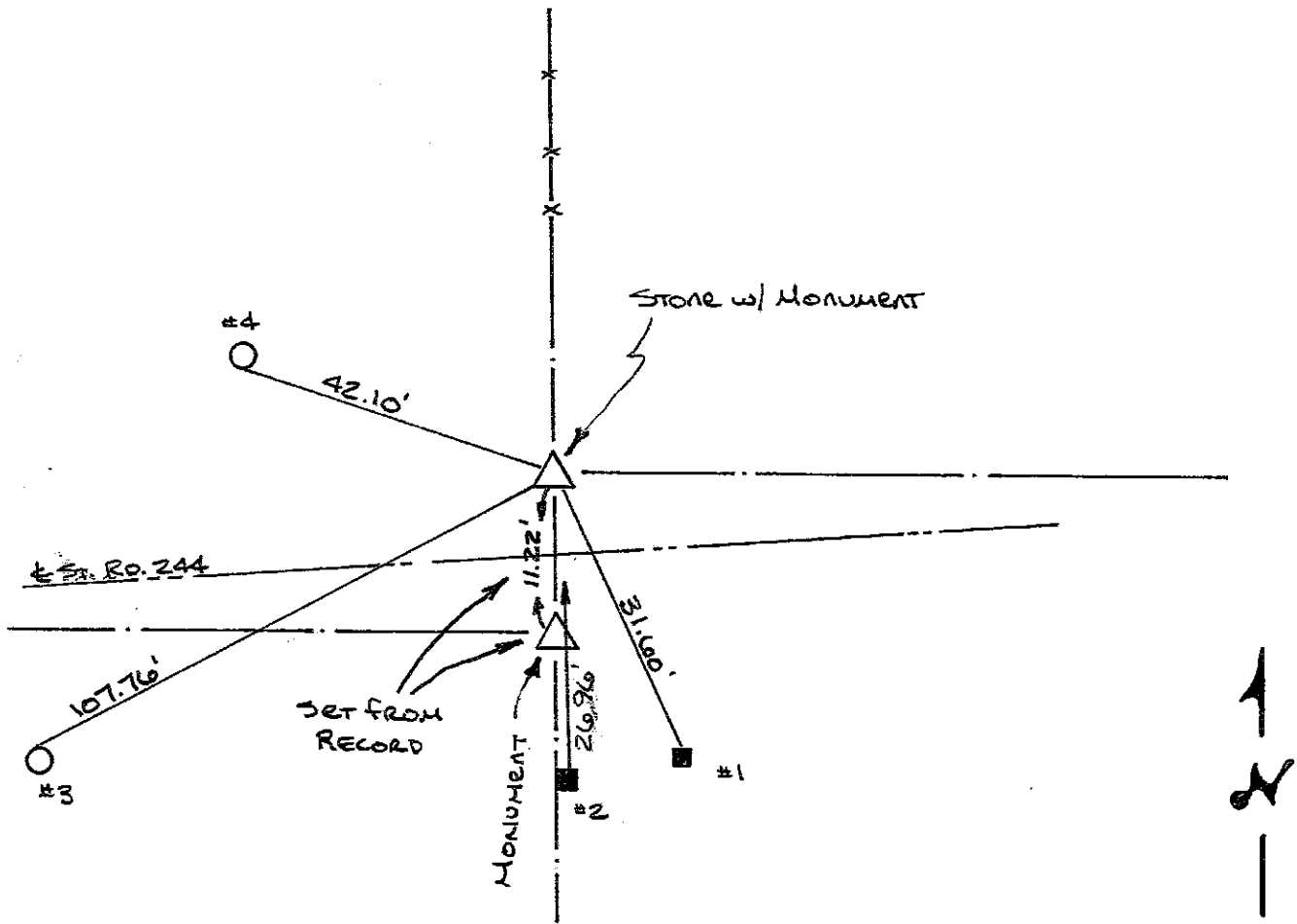
1J
(2 of 4)



DATE 8/6/84
 CREW P.C. L. May
 Inst. R. SCHAEFER Rod R. McGANA
 TYPE of MARKER Stone Cond. Good

METHOD of ESTABLISHMENT NOTHING FOUND ON SURFACE, DUG AT EXISTING &

PVMT USING REMAINS OF FENCE NORTH + POST SOUTH FOR LINE, FOUND DISTURBED LIMESTONE ± 5' SOUTH OF & ROAD. STONE WAS POSSIBLY NE COR 13-12-7. SINCE BOTH CORNE "C" + "A" OF 18-12-8 WAS FOUND IN NORTH LANE OF ROAD AND USING RECORD DIST. OF 11.22 FOR JOB WOULD PUT CORNER IN THIS LANE USING DISTURBED STONE FOUND, I DUG FURTHER NORTH. FOUND 18" X 14" STONE 15" THICK, 9" BELOW SURFACE. PLACED CUT "X" ON HIGH POINT AND PLACED RR SPIKES 9" N. E.S. OF "X" 5" BELOW TOP OF STONE. MONUMENT PLACED ABOVE STONE BY ST. HIGHWAY.



| REFERENCE | DISTANCE | DESCRIPTION |
|-----------|----------|---|
| 1 | 31.60' | PK NAIL 17" UP NORTH SIDE SQUARE WOOD FENCE POST |
| 2 | 26.96' | PK NAIL 19" UP NORTH SIDE SQUARE WOOD CORNER POST |
| 3 | 107.76' | PK NAIL 18" UP NORTH SIDE REMG PWP # 12619 |
| 4 | 42.10' | PK NAIL 12" UP SOUTH SIDE UTILITY POLE (No I.D.) |
| | 2.00' | PK NAIL IN PVMT NORTH |
| | 2.00' | " " " " SOUTH |
| | 2.00' | " " " " EAST |
| | 2.00' | " " " " WEST |

1J
(3 of 4)

SHELBY COUNTY, INDIANA
Sec. 7 T.12 R. 8

1-3

DATE:
CREW:
OLD RECORD REF:
MARKER TYPE:

▲ Ref. No.

| | | | |
|--|--|--|--|
| | | | |
| | | | |
| | | | |
| | | | |

Method of Establishment

Pin set in concrete plug at location
of an 18" x 12" stone recovered by Shelby
County Surveyor's Office in 1984



Drawing Not To Scale

| REF # | DISTANCE | DESCRIPTION |
|-------|----------|-------------------|
| | | |
| | | |
| | | ELEVATION 843.32' |
| | | |
| | | |

GEODETIC INFORMATION
Datum: NAD83 (CORS96)

| | |
|-------------------------|---|
| GPS REF. 690 | <p>DISCLAIMER</p> <p>The section corner coordinates annotated hereon have been obtained with RTK GPS methods by personnel of Shelby County Surveyor. No guarantee is made to the correctness or accuracy of these values and they have been provided for recovery and verification purposes only. The Shelby County Surveyor's Office will not be held liable for errors or negligence in part by the surveyor who does not physically determine the location of section lines perform in compliance with Indiana Title 865, Article 1; Rule 12-10 of the Administration Code. These coordinates will have no legal weight of authority unless monument and all its accessories have been obliterated.</p> |
| DATE: 9/30/20 | |
| BY: SCOTT SUMERFORD | |
| NORTHING: 1547495.25 | |
| EASTING: 323130.61 | |



7 12 8 SW Corner

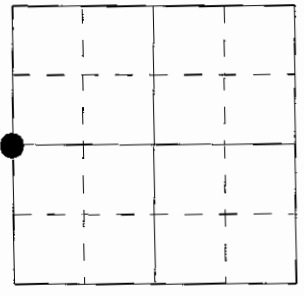


*Shelbyville-Shelby County
Geographic Information System
25 W Polk St. Room 104
Shelbyville, Indiana 46176*

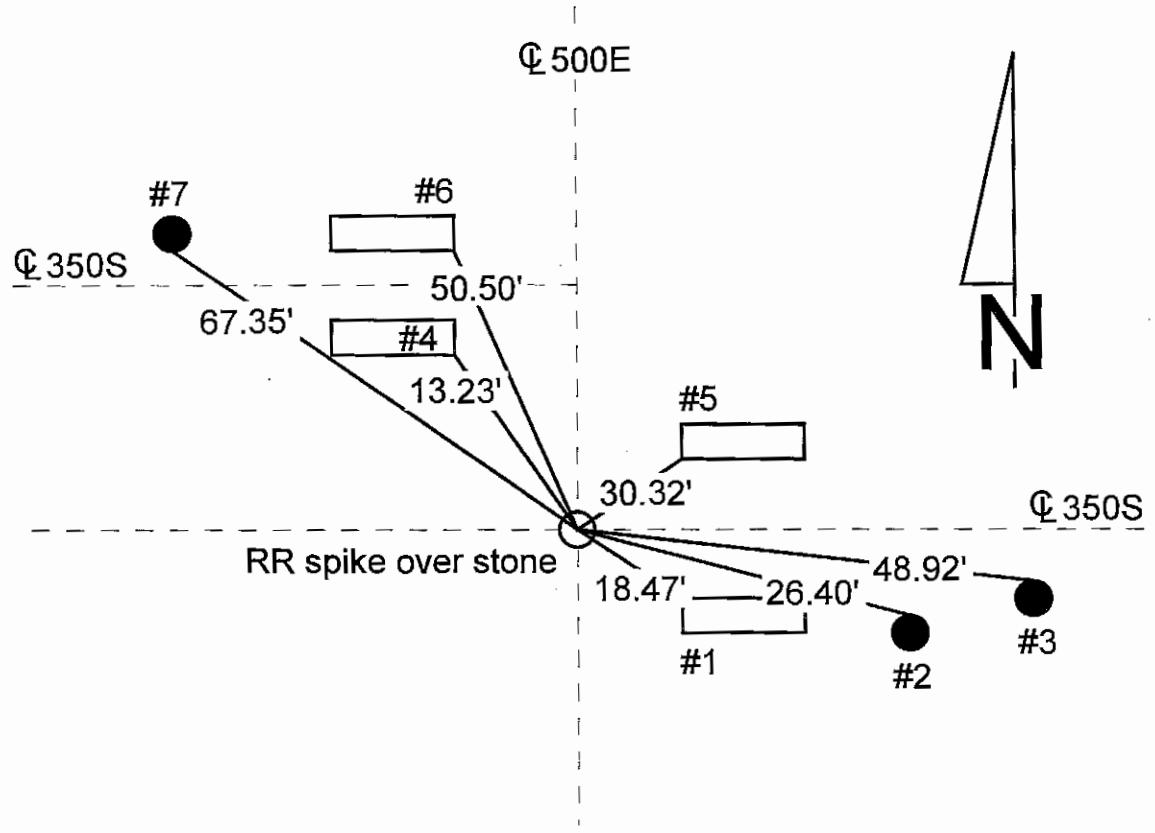
SECTION CORNER RECORD
SHELBY COUNTY, INDIANA
 Sec. 19 T. 12N R. 8E

Ref. No. 1P

DATE : 11 / 10 / 88
CREW P.C. : John Hill
Instrument :
Rod : Phillip Short
Marker Type : Stone
Condition : Good (Granite)



Method of Establishment : Dug 3' x 3' hole @ the East intersection of CR 350S & CR 500E. Found stone 18" deep, stone is 12" NW-SE x 6" NE-SW. Put cut "+" on high point. Set 2 RR spikes over stone. The first is 11" deep and the second one is at the surface.



| REFERENCE | DISTANCE | DESCRIPTION |
|-----------|----------|--|
| 1 | 18.47' | |
| 2 | 26.40' | PK nail 10" up North side of utility pole #24869 |
| 3 | 48.92' | PK nail 16" up North side of utility pole #13219 |
| 4 | 13.23' | Cut "+" in South corner of culvert headwall |
| 5 | 30.32' | Cut "+" in South corner of culvert headwall |
| 6 | 50.50' | Cut "+" in West corner of culvert headwall |
| 7 | 67.35' | PK nail 8" up South side of utility pole #24870 |
| | | Set 2 RR spikes over stone, 1st is 11" deep & 2nd is @ the surface |
| offset | 2.00' | |
| offset | 2.00' | |

SECTION CORNER RECORD

SHELBY COUNTY, INDIANA

Sec. 19 T. 12-N R. 8-E

DATE 11/10/1988

CREW P.C. John Hill

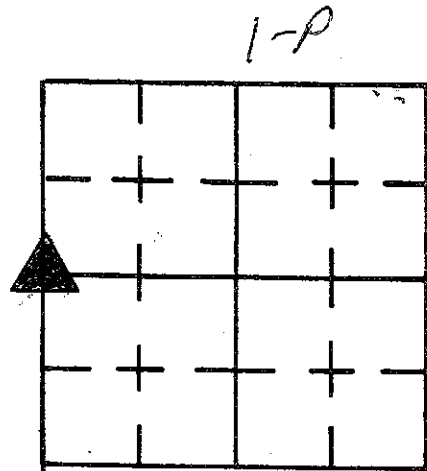
Inst. _____ Rod Phillip Short

TYPE of MARKER STONE Cond. Good (Granite)

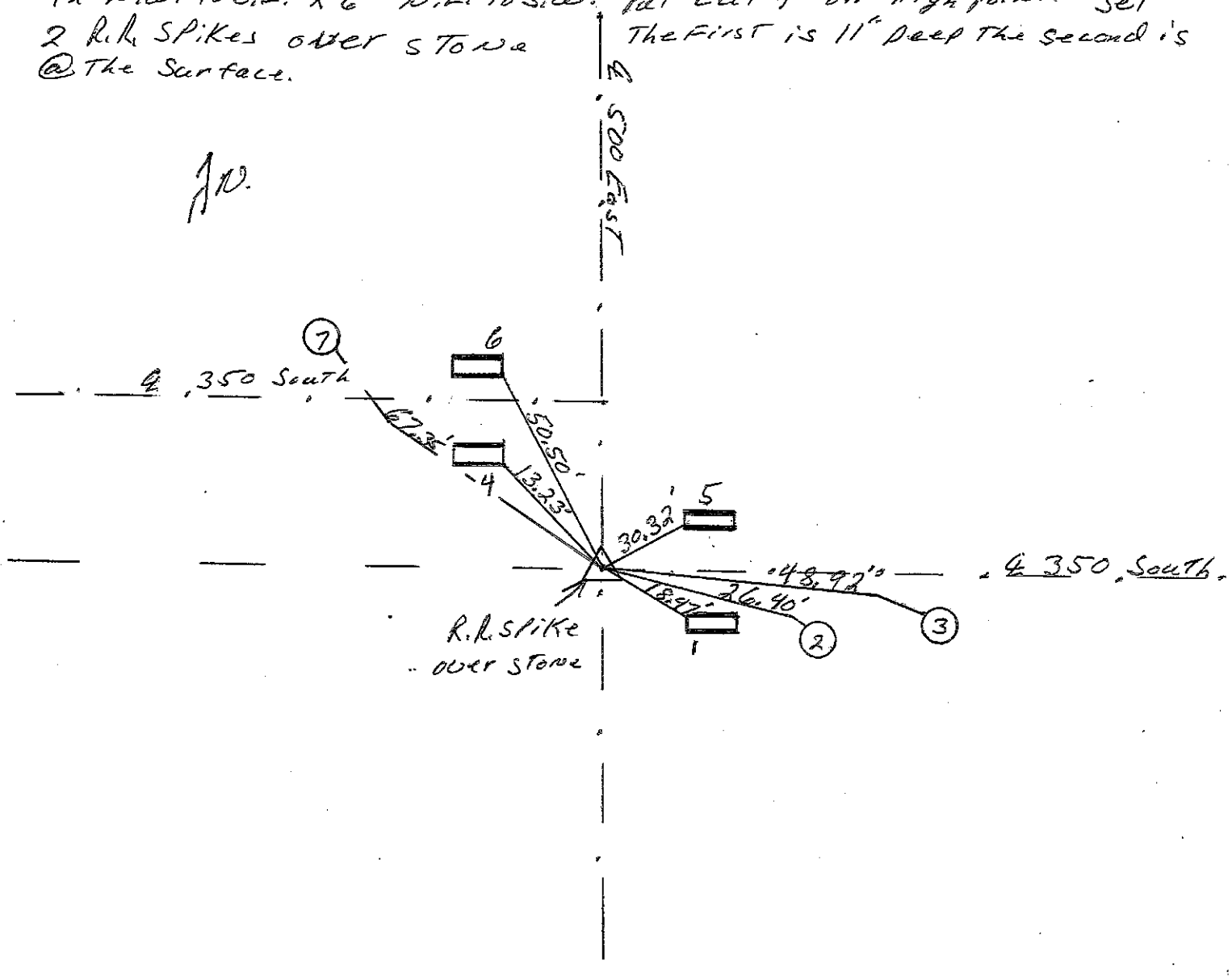
METHOD of ESTABLISHMENT Dug 3'x3' Hole @ the East intersection

of C.R.'s 350 S. & 500 E. Found Stone 18" Deep (Stone)
12" NW to S.E. x 6" N.E. to S.W. Put cut + on high point. Set
2 R.R. SPIKES over stone
@ The Surface. The First is 11" Deep the second is

1P
(2 of 2)



J.H.

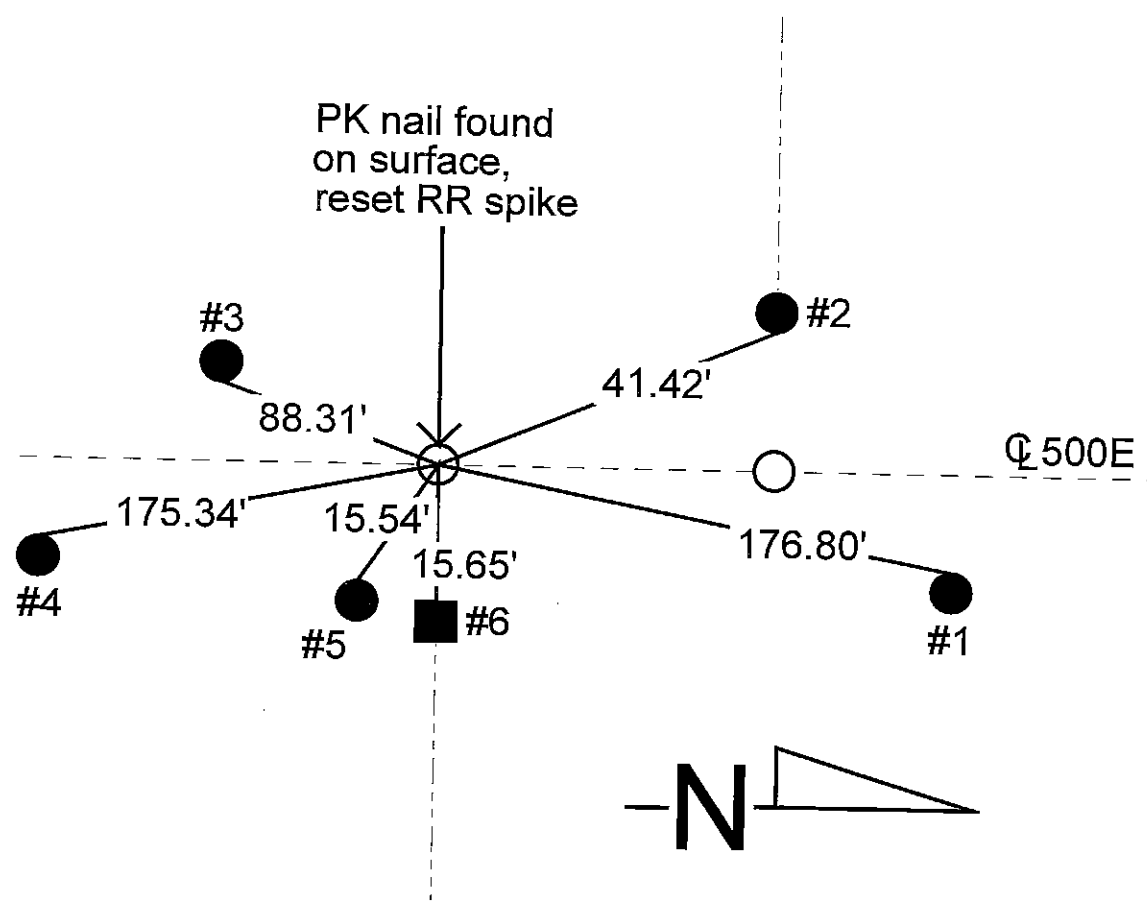
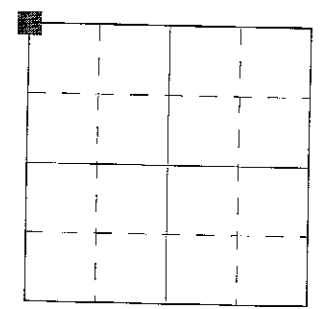


| REFERENCE | DISTANCE | DESCRIPTION |
|---|----------|--|
| 1. | 18.47' | |
| 2. | 26.40' | P.K. NAIL N. SIDE UTILITY Pole #24869 16" up |
| 3. | 48.92' | P.K. NAIL N. SIDE UTILITY Pole #13219 16" up |
| 4. | 13.23' | CUT + IN Culvert Headwall, South corner |
| 5. | 30.32' | CUT + IN Culvert () () () |
| 6. | 50.50' | () () () () West C 1 |
| 7. | 17.35' | P.K. NAIL South SIDE UTILITY Pole #24870 8" up |
| Set Two R.R. SPIKES over stone 1 is 11" deep & 2 is @ The surface | | |
| OFFSET | 2.00' | |
| OFFSET | 2.00' | |

SECTION CORNER RECORD
SHELBY COUNTY, INDIANA
 Sec. 30 T. 12N R. 8E

DATE : 12/07/82
 CREW P.C. : L. May
 Instrument :
 Rod : K. Burns
 Marker Type : RR spike
 Condition : Just Set
 Method of Establishment : Found PK nail on surface, set straddles.
 Dug and found nothing, reset spike in place of PK nail on surface.

Ref. No. 1R



| REFERENCE | DISTANCE | DESCRIPTION |
|-----------|----------|---|
| 1 | 167.80' | PK nail 6" up West side of PSC of I power pole (no number) w/ phone box |
| 2 | 41.42' | PK nail 12" up East side of fence corner post |
| 3 | 88.31' | PK nail 3" up East side of REMC power pole #13244 |
| 4 | 175.34' | PK nail 3" up West side of PSC of I power pole 258-584 |
| 5 | 15.54' | PK nail 2" up West side of PSC of I power pole 258-58 |
| 6 | 15.65' | PK nail 3" up West side of fence corner post |
| straddle | 3.00' | PK nail in pavement Southeast |
| straddle | 3.00' | PK nail in pavement Southwest |

SECTION CORNER RECORD

SHELBY COUNTY, INDIANA

Sec. 30 T. 12 R. 8

DATE 12/7/82

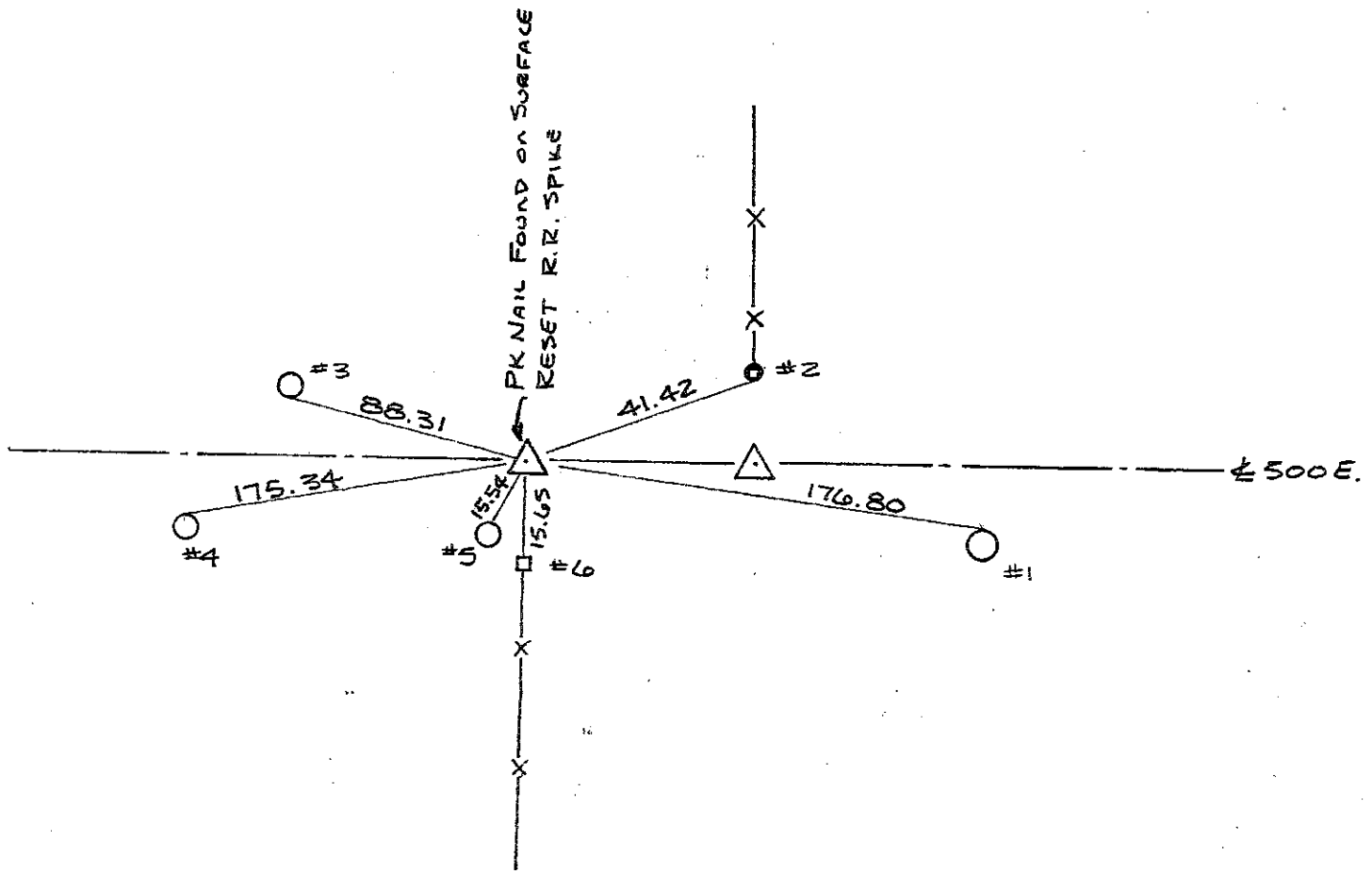
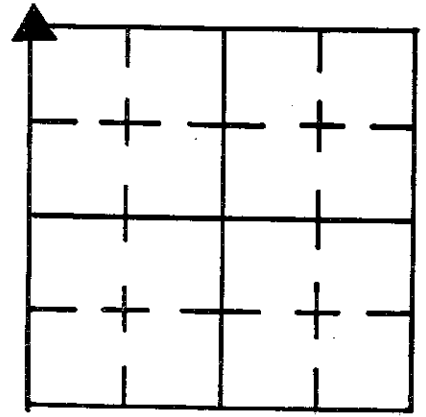
CREW P.C. L. MAY

Inst. _____ Rod K. BURNS

TYPE of MARKER R.R. SPIKE Cond. JUST SET

METHOD of ESTABLISHMENT FOUND PK NAIL ON SURFACE, SET STRADDLES, Dug and Found NOTHING, RESET SPIKE IN PLACE OF PK NAIL ON SURFACE

1R
(2 of 4)



| REFERENCE | DISTANCE | DESCRIPTION |
|-----------|----------|---|
| 1 | 176.80' | PK NAIL IN WEST SIDE PSC of I PWP (No Number) w/Phone Box 6" UP |
| 2 | 41.42' | PK NAIL IN EAST SIDE FENCE CORNER POST 1' UP |
| 3 | 88.31' | PK NAIL IN EAST SIDE REMC PWP # 13244 3" UP |
| 4 | 175.34' | PK NAIL IN WEST SIDE PSC of I PWP # 258-584 3" UP |
| 5 | 15.54' | PK NAIL IN WEST SIDE PSC of I PWP # 258-58 2" UP |
| 6 | 15.65' | PK NAIL IN WEST SIDE FENCE CORNER POST 3" |
| STRADDLE | 3.0' | PK NAIL IN PUNT. SE. |
| STRADDLE | 3.0' | PK NAIL IN PUNT. S.W. |

SHELBY COUNTY, INDIANA
Sec. 30 T. 12 R. 8

DATE:
CREW:
OLD RECORD REF:
MARKER TYPE:

▲ Ref. No.

| | | | |
|--|--|--|--|
| | | | |
| | | | |
| | | | |
| | | | |

Method of Establishment
RECOVERED MARKER IN CENTER OF ASPHALT PAVEMENT WAS LINE WITH REMNANTS OF FENCE TO EAST.



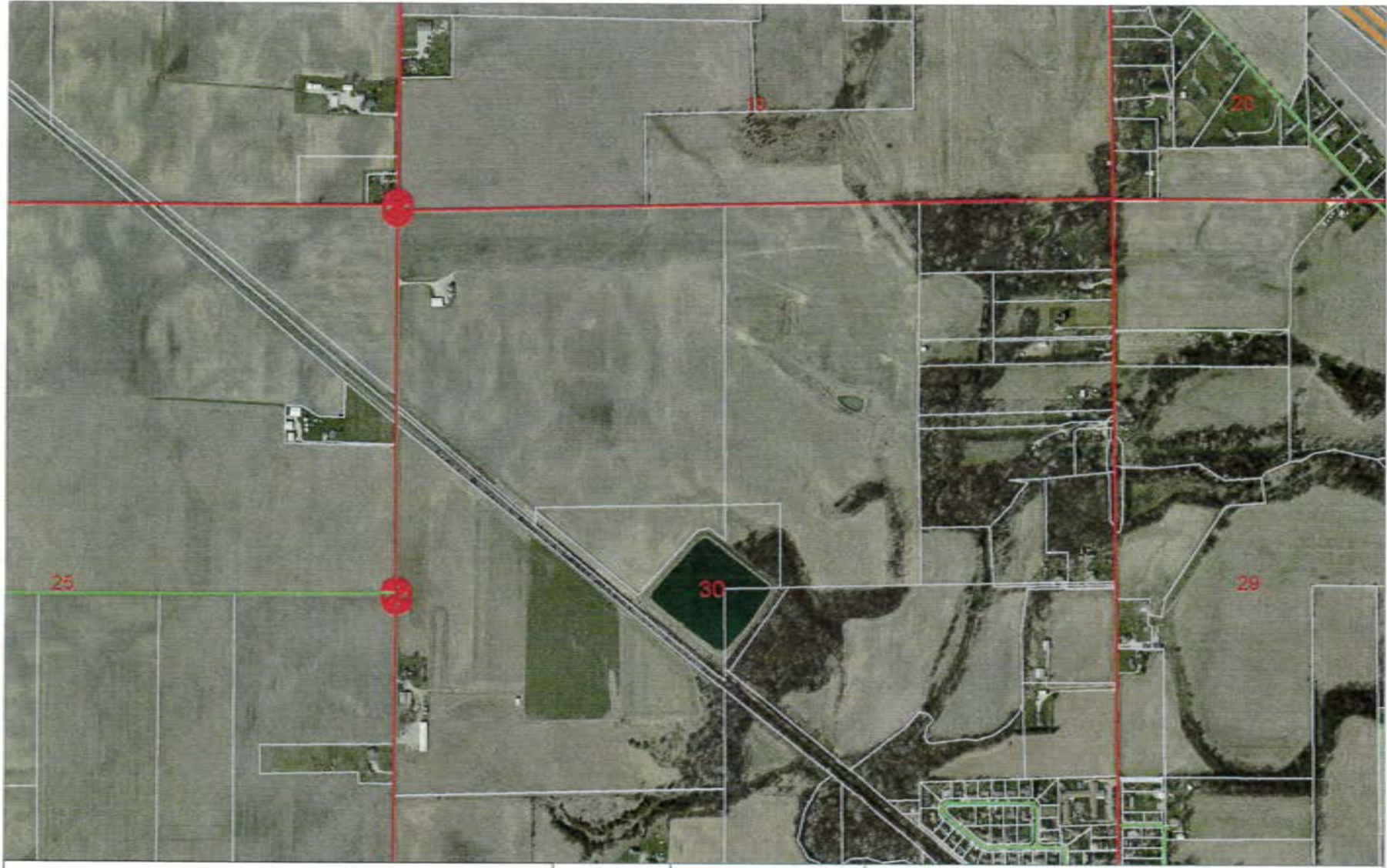
Drawing Not To Scale

| REF # | DISTANCE | DESCRIPTION |
|-------|----------|--------------------------|
| | | |
| | | |
| | | |
| | | <i>ELEVATION 841.45'</i> |
| | | |
| | | |

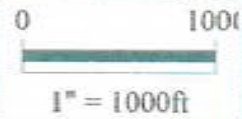
GEODETTIC INFORMATION
Datum: NAD83 (CORS96)

| | |
|-----------------------------|--|
| GPS REF. <i>624</i> | <p>DISCLAIMER</p> <p>The section corner coordinates annotated hereon have been obtained with RTK GPS methods by personnel of Shelby County Surveyor. No guarantee is made to the correctness or accuracy of these values and they have been provided for recovery and verification purposes only. The Shelby County Surveyor's Office will not be held liable for errors or negligence in part by the surveyor who does not physically determine the location of section lines perform in compliance with Indiana Title 865, Article 1, Rule 12-10 of the Administration Code. These coordinates will have no legal weight of authority unless monument and all its accessories have been obliterated.</p> |
| DATE: <i>2/13/2018</i> | |
| BY: <i>SCOTT SUMERFORD</i> | |
| NORTHING: <i>1536809.48</i> | |
| EASTING: <i>323120.01</i> | |

1R



30 12 8 NW Corner of section

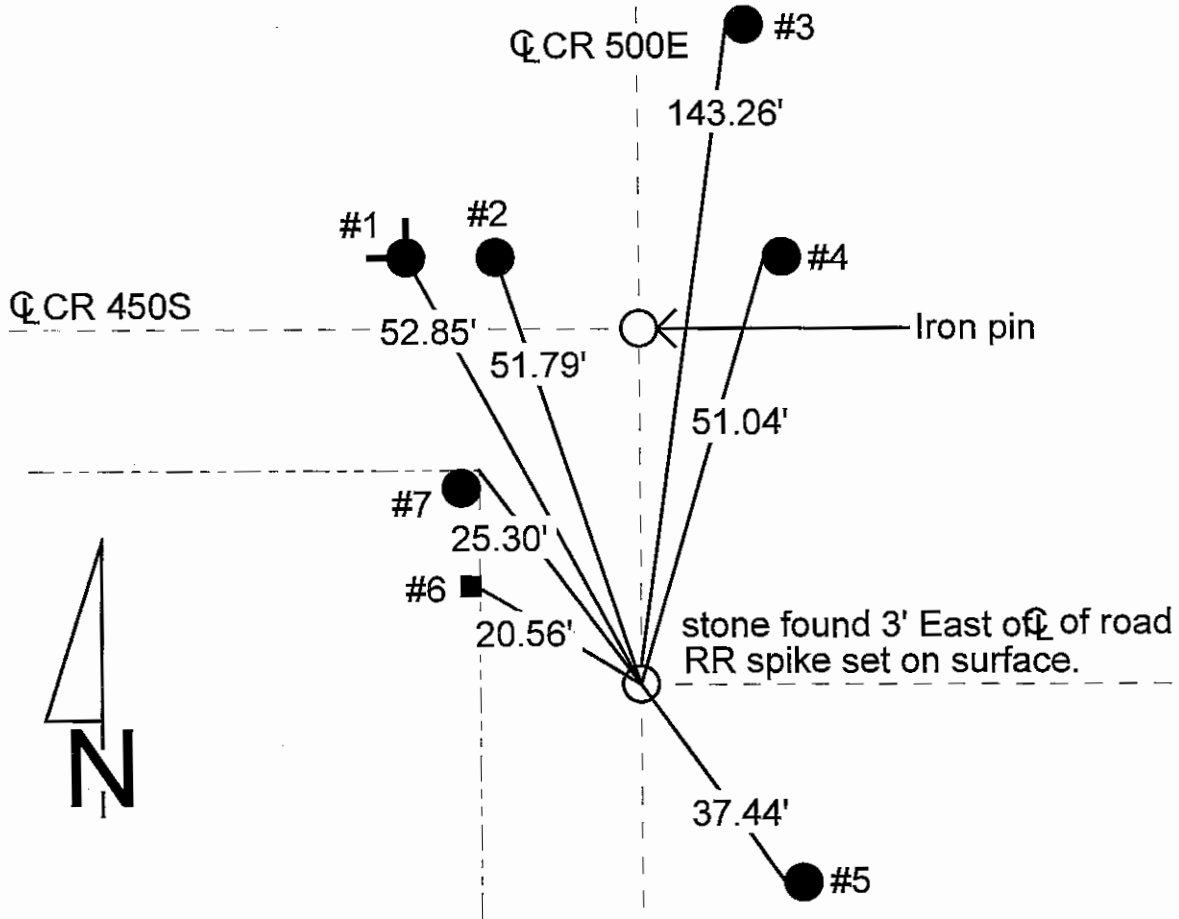
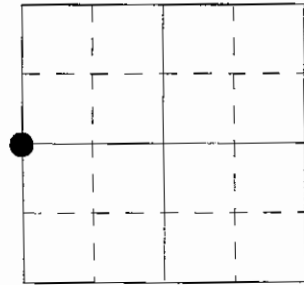


Shelbyville-Shelby County
Geographic Information System
25 W. Polk St.
Shelbyville, Indiana 46176

SECTION CORNER RECORD
SHELBY COUNTY, INDIANA
 Sec. 30 T. 12N R. 8E

Ref. No. 1T

DATE : 12 / 09 / 82
 CREW P.C. : L. May
 Instrument :
 Rod : K. Burns
 Marker Type : Stone
 Condition : Good
 Method of Establishment : Nothing found on surface. Pulled R/W split (16.5) and recorded jog distance (34.65) from centerline of CR 450S. Dug and found stone, 1.5" down.

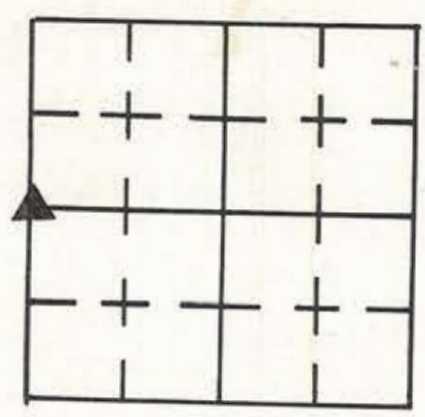


| REFERENCE | DISTANCE | DESCRIPTION |
|-----------|----------|---|
| 1 | 52.85' | Southeast outside face of concrete corner post |
| 2 | 51.79' | PK nail 6" up Southeast side of REMC power pole #13257 |
| 3 | 143.26' | PK nail 3" up West side of PSC of I power pole (no number) |
| 4 | 51.04' | PK nail 3" up West side of REMC support post #22879 |
| 5 | 37.44' | PK nail 6" up West side of PSC of I power pole (no number) |
| 6 | 20.56' | PK nail 6" up East side of 1st wood fence post South of corner post |
| 7 | 25.30' | PK nail 4" up Northeast side of wood corner post |
| | | Tie & post for Ref #6 is removed as found on Oct. 15, 1985 |

SECTION CORNER RECORD

SHELBY COUNTY, INDIANA

1T
(2 of 4)



Sec. 30 T. 12 R. 8

DATE 12/9/82

CREW P.C. L. MAY

Inst. Rod K. BURNS

TYPE of MARKER STONE Cond. GOOD

METHOD of ESTABLISHMENT NOTHING FOUND ON SURFACE, PULLED R/W SPLIT (16.5) AND RECORDED JOG DIST. (34.65) FROM & 450 S. DUG AND FOUND STONE. 1 1/2 FT. DOWN.



| REFERENCE | DISTANCE | DESCRIPTION |
|---------------------------------------|----------|--|
| 1 | 52.85 | S.E. OUTSIDE FACE OF CONC. CORNER POST |
| 2 | 51.79 | PK NAIL IN SE. SIDE REMC PWP #13257 6" UP |
| 3 | 143.26 | PK NAIL IN WEST SIDE PSC OF I PWP (NO NUMBER) 3" UP |
| 4 | 51.04 | PK NAIL IN WEST SIDE REMC SUPPORT POST #22879 3" UP |
| 5 | 37.44 | PK NAIL IN WEST SIDE PSC OF I PWP (NO NUMBER) 6" UP |
| 6 | 20.56 | PK NAIL ^{6" UP} IN EAST SIDE 1 ST WOOD FENCE POST SOUTH OF CORNER POST |
| 7 | 25.30 | PK NAIL IN N.E. SIDE OF WOOD CORNER POST 4" UP |
| Tie + Post Removed AS FOUND 15 Oct 85 | | |

1T
(3 of 4)

1-7

SHELBY COUNTY, INDIANA
Sec. 30 T. 12 R. 8

DATE:
CREW:
OLD RECORD REF:
MARKER TYPE:

▲ Ref. No.

| | | | |
|--|--|--|--|
| | | | |
| | | | |
| | | | |
| | | | |

Method of Establishment

RECOVERED RAILROAD SPIKE SET
OVER STONE BY SHELBY COUNTY
SURVEYOR IN 1982

Drawing Not To Scale

| REF # | DISTANCE | DESCRIPTION |
|-------|----------|-------------------|
| | | |
| | | |
| | | |
| | | |
| | | ELEVATION 834.68' |
| | | |

GEODETIC INFORMATION

Datum: NAD83 (CORS96)


| | |
|----------------------|--|
| GPS REF. 623 | DISCLAIMER The section corner coordinates annotated hereon have been obtained with RTK GPS methods by personnel of Shelby County Surveyor. No guarantee is made to the correctness or accuracy of these values and they have been provided for recovery and verification purposes only. The Shelby County Surveyor's Office will not be held liable for errors or negligence in part by the surveyor who does not physically determine the location of section lines perform in compliance with Indiana Title 865, Article 1, Rule 12-10 of the Administration Code. These coordinates will have no legal weight of authority unless monument and all its accessories have been obliterated. |
| DATE: 2/13/2018 | |
| BY: SCOTT SUMERFORD | |
| NORTHING: 1534146.44 | |
| EASTING: 323123.59 | |

? COORDINATES

1A



30 12 8 NW Corner SW 1/4

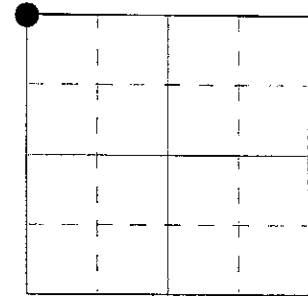


*Shelbyville-Shelby County
Geographic Information System
25 W. Polk St.
Shelbyville, Indiana 46176*

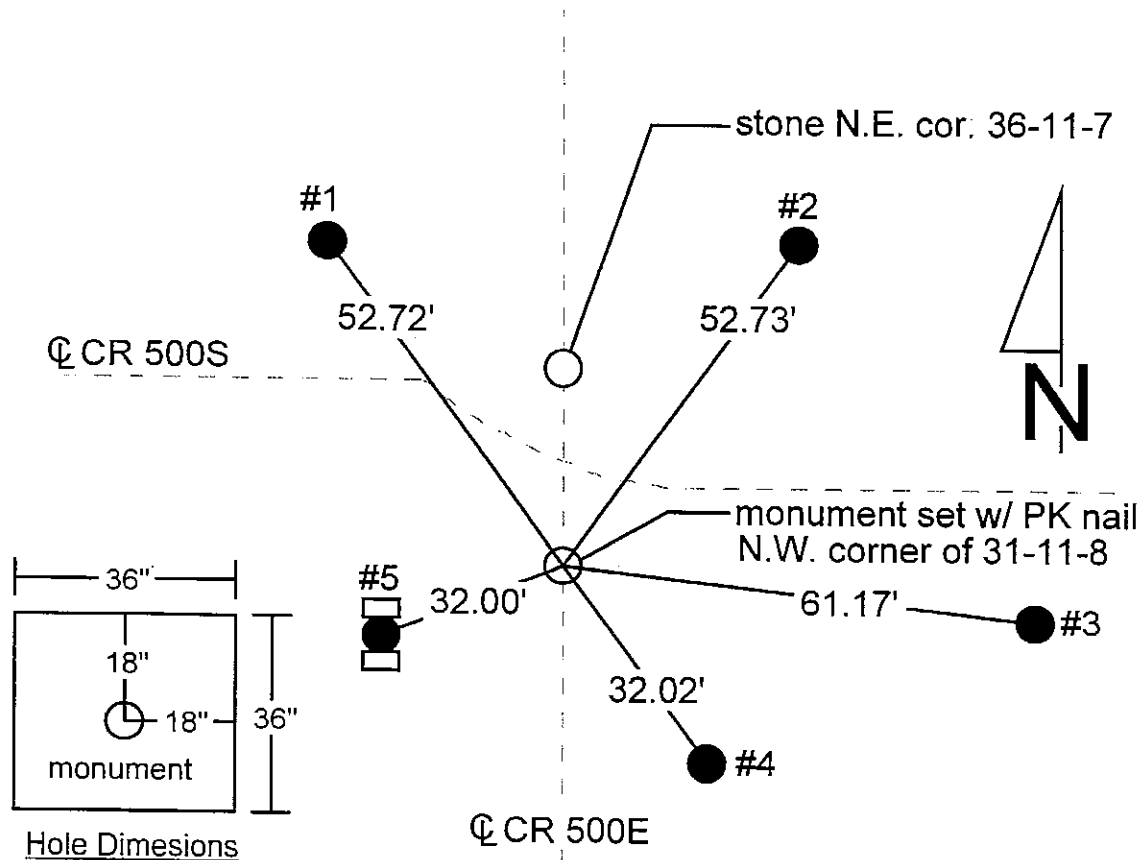
SECTION CORNER RECORD
SHELBY COUNTY, INDIANA
Sec. 31 T. 12N R. 8E

Ref. No. 1V

DATE : 07/08/86
CREW P.C. : D. Rivers
Instrument :
Rod : R. McGaha / E. Luther
Marker Type : 30" Monument
Condition : Just Set



Method of Establishment : Used stone at the Northeast corner of 36-11-7 and the stone at the E 1/4 of 36-11-6 for line. Set monument at record jog distance of 52 links (34.327 South of the Northeast corner of section #36-11-7 on line). Set monument 4" deep. Set PK nails 2.00' South & West. Set PK nail over monument.



| REFERENCE | DISTANCE | DESCRIPTION |
|-----------|----------|--|
| 1 | 52.72' | PK nail 20" up East side of REMC utility pole #13280 |
| 2 | 52.73' | PK nail 15" up West side of utility pole |
| 3 | 61.17' | PK nail 17" up West side of utility pole |
| 4 | 32.02' | PK nail 17" up Northeast side of utility pole |
| 5 | 32.00' | PK nail in East side of telephone box |
| offset | 2.00' | PK nail in pavement South of monument |
| offset | 2.00' | PK nail in pavement West of monument |
| | | Set PK nail over monument |

GEODETIC INFORMATION
Datum: NAD83 (CORS96)

GPS REF. 101 (01V)
Town of Waldron 11/02/2006
DATE: Received 11/30/2015
T. Sumerford
BY: Entered 11/30/2015
C. Drodgy
NORTHING:
1531484.943
EASTING:
323103.684

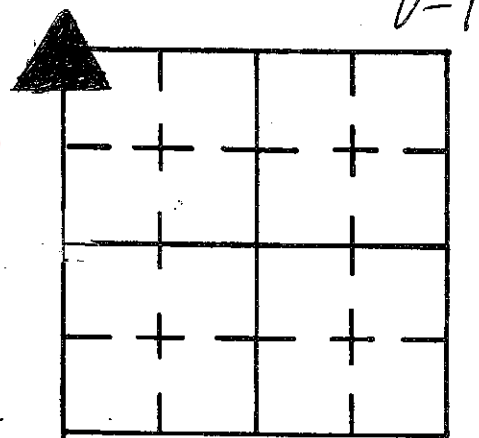
DISCLAIMER

The section corner coordinates annotated hereon have been obtained with RTK GPS methods by personnel of Shelby County Surveyor. No guarantee is made to the correctness or accuracy of these values and they have been provided for recovery and verification purposes only. The Shelby County Surveyor's Office will not be held liable for errors or negligence in part by the surveyor who does not physically determine the location of section lines perform in compliance with **Indiana Title 865, Article 1, Rule 12-10** of the Administration Code. These coordinates will have no legal weight of authority unless monument and all its accessories have been obliterated.

SECTION CORNER RECORD

SHELBY COUNTY, INDIANA

1V
(2 of 2)



Sec. 31 T. 12-N R. 8-E

DATE 7/8/86

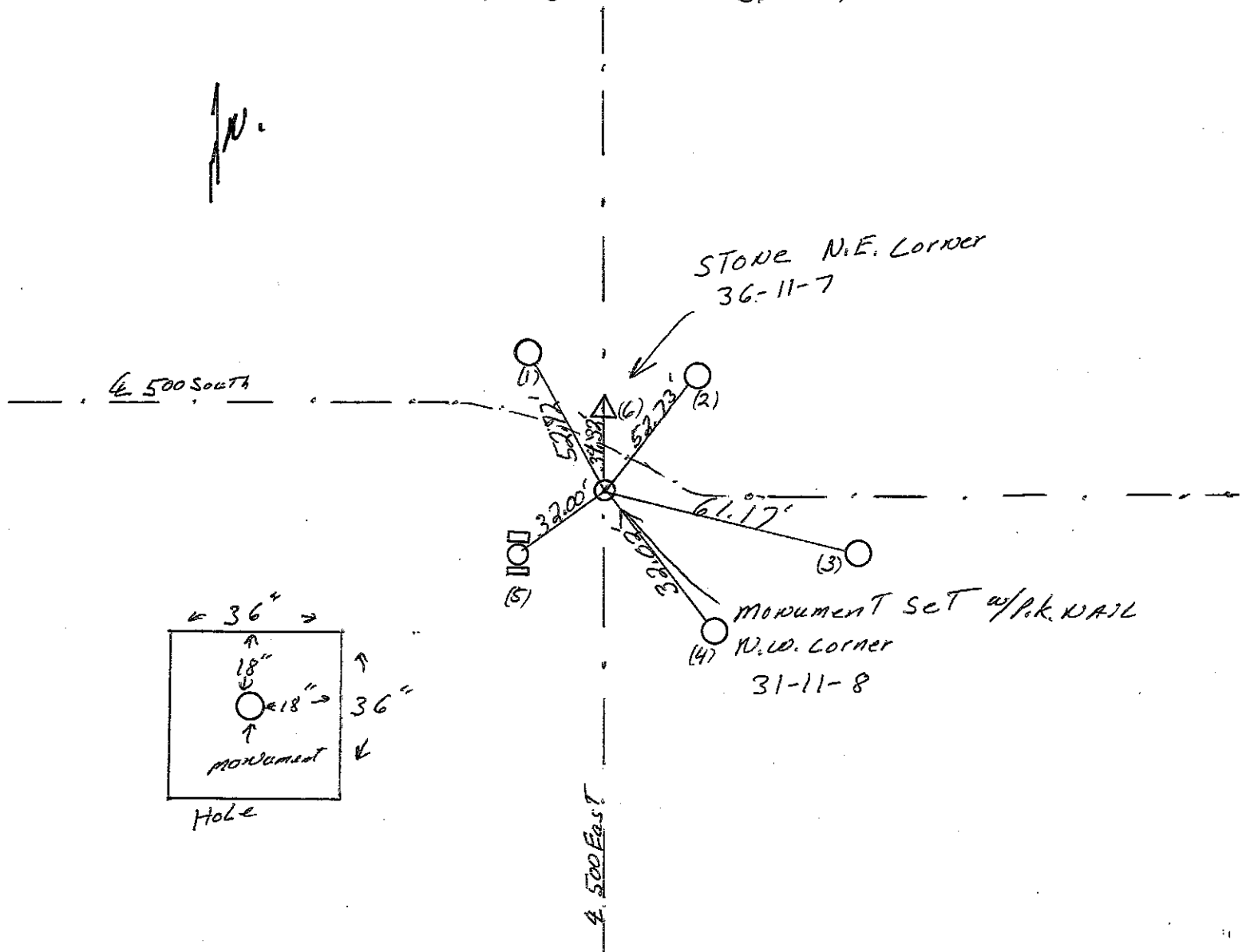
CREW P.C. D. Rivers

Inst. _____ Rod L. McGaha / E. Leather

TYPE of MARKER 30" monument Cond. Just Set

METHOD of ESTABLISHMENT used Stone at the N.E. corner of 36-11-7

and The Stone at The E 1/4 of 36-11-6 For Line. Set monument at record Jog Dist. 52 Links (39,327) South of The N.E. Corner of Section #36-11-7 on Line. Set monument 4" Deep. Set P.K.'s 2' S.W., Set P.K. over monument

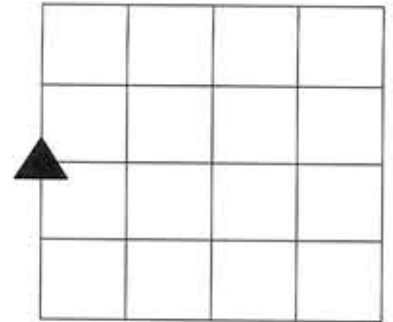


| REFERENCE | DISTANCE | DESCRIPTION |
|-----------|----------|---|
| (1) | 52.73' | P.K. in utility Pole East side 20" up R.E.M.C. #13280 |
| (2) | 52.73' | P.K. NAIL West side utility Pole 15" up |
| (3) | 61.17' | P.K. NAIL West side utility Pole 17" up |
| (4) | 32.02' | P.K. NAIL N.E. side utility Pole 17" up |
| (5) | 32.00' | P.K. NAIL East side Telephone Box |
| OFFSet | 2.00' | P.K. NAIL in pavement South of monument |
| OFFSet | 2.00' | P.K. NAIL in pavement West of monument |
| | | Set P.K. NAIL over monument |

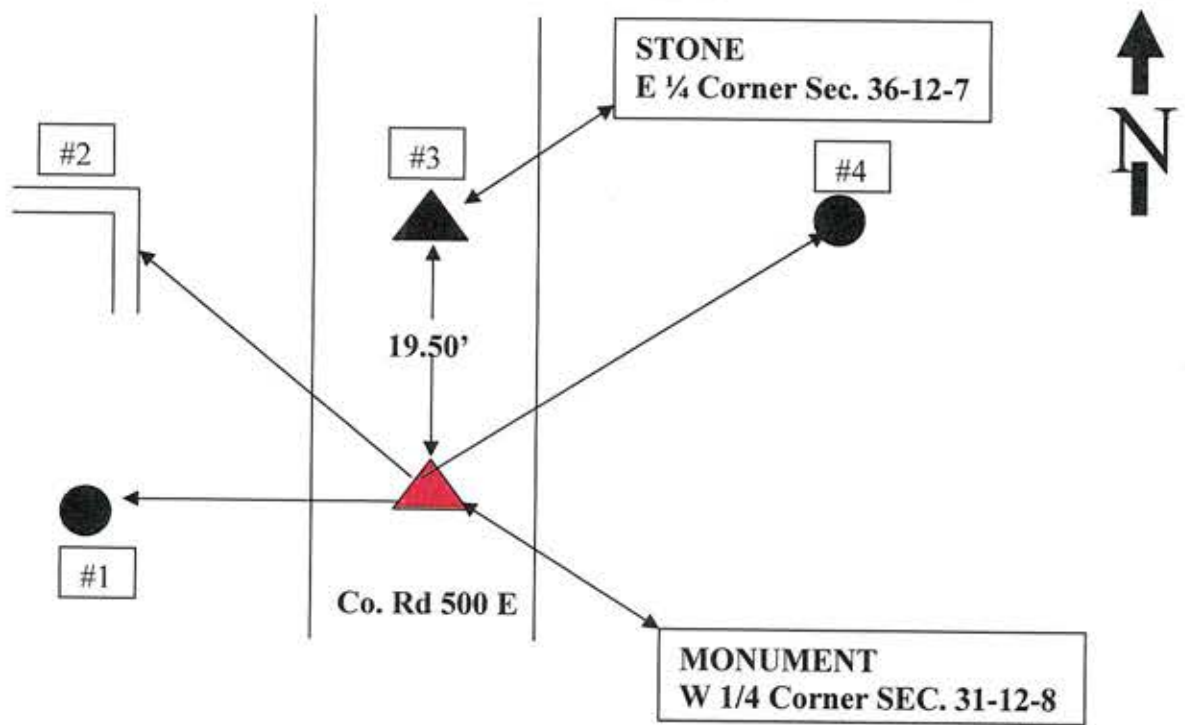
**SECTION CORNER RECORD
SHELBY COUNTY, INDIANA
Sec. 31 T. 12N R. 8E**

Ref. No. O1X

DATE: 12/14/2006 *EDITED 12/14/2015*
 CREW: T. SUMERFORD
 OLD RECORD REF:
 MARKER TYPE:



Method of Establishment: Located by Taylor Sumerford



Drawing Not To Scale

| REF # | DISTANCE | DESCRIPTION |
|-------|----------|--|
| #1 | 18.6' | REMC Pole #4038, PK Nail & Washer up 1' on East Side |
| #2 | 27.05' | Concrete Corner Structure, PK Nail & Washer up 1' on East Side |
| #3 | 19.50' | RR Spike over Stone, E 1/4 Corner Sec. 36-12-7 |
| #4 | 27.75' | 10" Locust Fence Post, PK Nail & Washer up 1" on West Side |

The above stone is actually the East Quarter Corner for Sec 36 T12N-R7E. The location for West Quarter Corner for Section 31-T12N-R8E, this corner was dug for stone but not found—Mag nail placed-A co. Monument will be set at a later date. T. Sumerford

**GEODETTIC INFORMATION
Datum: NAD83 (CORS96)**

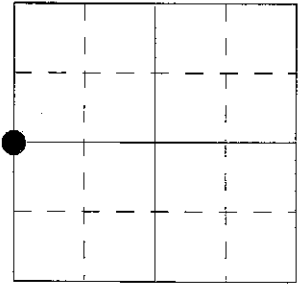
| | |
|--|--|
| GPS REF. Calculated Waldron Survey DATE: 11/30/2015 T. Sumerford ENTERED BY: C. Drodny 12/14/2015 NORTHING: 1528831.60 EASTING: 323110.20 | <p align="center">DISCLAIMER</p> The section corner coordinates annotated hereon have been obtained with RTK GPS methods by personnel of Shelby County Surveyor. No guarantee is made to the correctness or accuracy of these values and they have been provided for recovery and verification purposes only. The Shelby County Surveyor's Office will not be held liable for errors or negligence in part by the surveyor who does not physically determine the location of section lines perform in compliance with Indiana Title 865, Article 1, Rule 12-10 of the Administration Code. These coordinates will have no legal weight of authority unless monument and all its accessories have been obliterated. |
|--|--|

SECTION CORNER RECORD
SHELBY COUNTY, INDIANA

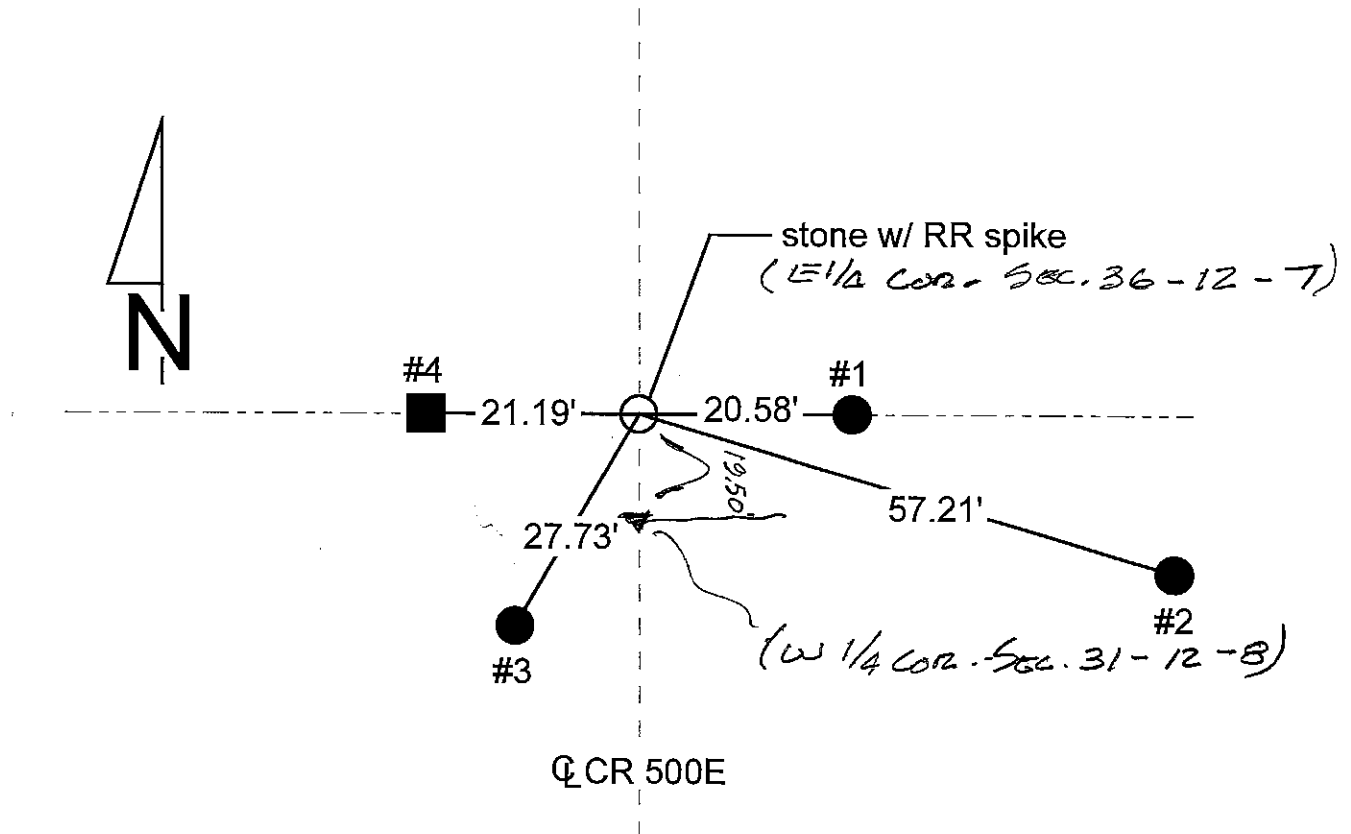
Sec. 31 T. 12N R. 8E

Ref. No. 1X

DATE : 10/14/86
CREW P.C. : R. McGaha
Instrument :
Rod : E. Luther
Marker Type : Stone
Condition : Good



Method of Establishment : Dug in center of CR 500E. Found stone 16" deep and 8" N-S x 4" E-W. Placed RR spike on surface over stone. Set RR spike 8" deep over stone. Set PK nails 2.00' North and East of stone.



| REFERENCE | DISTANCE | DESCRIPTION |
|-----------|----------|---|
| 1 | 20.58' | PK nail 10" up South side of round wooden corner post |
| 2 | 57.21' | PK nail 7" up South side of REMC utility pole #06910 |
| 3 | 27.73' | PK nail 10" up North side of REMC utility pole #06908 |
| 4 | 21.19' | PK nail 12" up East side of square wooden corner post |
| offset | 2.00' | PK nail in pavement North of stone |
| offset | 2.00' | PK nail in pavement East of stone |
| | | RR spike over stone |

THE ABOVE STONE IS ACTUALLY THE EAST QUARTER CORNER FOR SECTION 36-T12N-R7E.

THE LOCATION FOR WEST QUARTER CORNER FOR SECTION 31-T12N-R8E, ^(THIS CORNER) WAS DUG FOR STONE BUT NOT FOUND - MAG NAIL PLACED - A CO. MONUMENT WILL BE SET AT A LATER DATE.

Taylor Dummer
12/06/2006

SECTION CORNER RECORD

SHELBY COUNTY, INDIANA

Sec. 31 T. 12-N R. 8-E

DATE 10/14/86

CREW P.C. R. McGaha

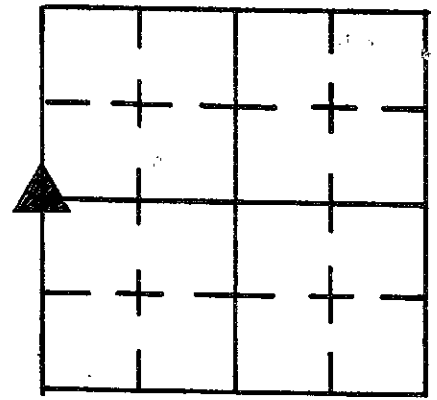
Inst. _____ Rod E. Luther

TYPE of MARKER Stone Cond. Good

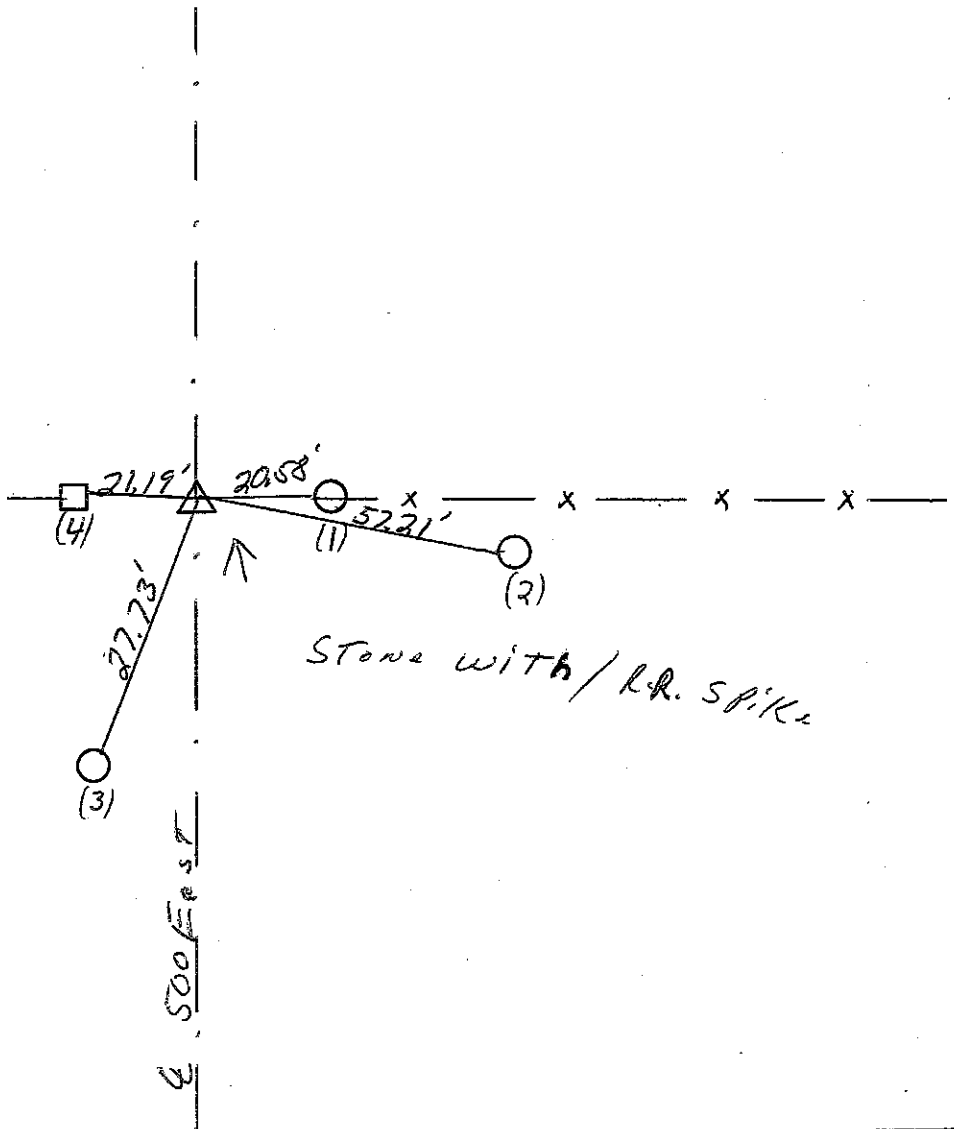
METHOD of ESTABLISHMENT Dug in center of County Road

500 East. Found stone 16" deep stone 8" to North to South x 4" East to West. placed R.R. Spike on surface over stone & set R.R. spike 8" deep over stone SET P.K.'s 2' N. & E. of stone

1X
(3 of 3)



N.



| REFERENCE | DISTANCE | DESCRIPTION |
|-----------|----------|--|
| (1) | 20.58' | P.K. NAIL S. SIDE Round wooden corner post 10" up |
| (2) | 57.21 | P.K. NAIL S. SIDE of utility Pole R.E.M.C. #06910104 |
| (3) | 27.73 | P.K. NAIL N. SIDE of utility Pole R.E.M.C. #06908104 |
| (4) | 21.19 | P.K. NAIL E. SIDE Square wooden corner post 12" up |
| offset | 2.00' | P.K. NAIL in pavement North of Stone |
| offset | 2.00' | P.K. NAIL in pavement East of Stone |
| | Set | R.R. Spike over Stone |

SECTION CORNER RECORD

SHELBY COUNTY, INDIANA

1Z
(1 of 1)

Sec. 31 T. 12 N R. 8 E

DATE 05 / 27 / 81

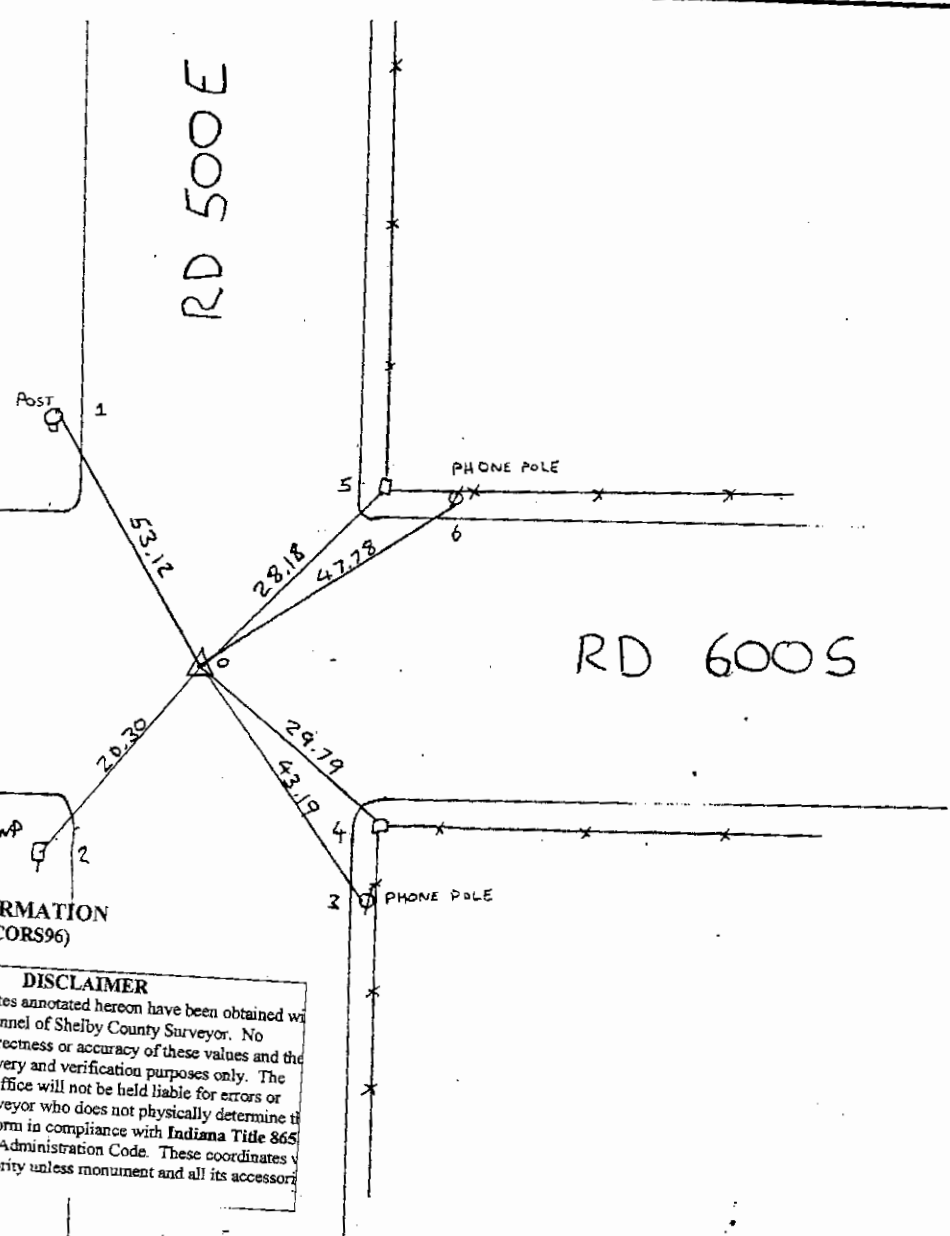
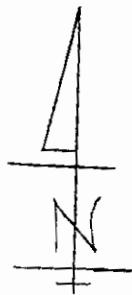
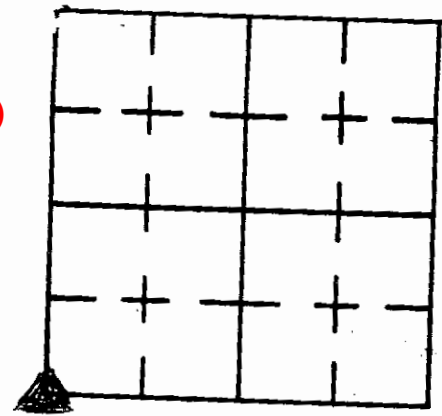
REW P.C. B. SHEVITZ

Asst. TIM. GATTO Rod _____

TYPE of MARKER RR SPIKE Cond. _____

METHOD of ESTABLISHMENT STONE FOUND 0.5' BELOW ROAD SURFACE. SPIKE SET OVER

HIGH POINT OF STONE.



GEODETIC INFORMATION
Datum: NAD83 (CORS96)

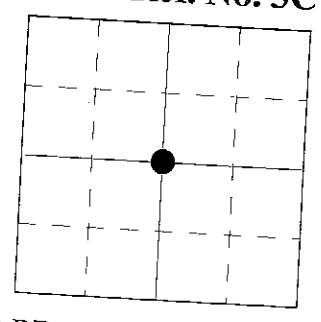
| | |
|--|--|
| GPS REF. 100 (01Z) Town of Waldron 11/02/2006 DATE: Received 11/30/2015 T. Sumerford BY: Entered 11/30/2015 C. Drodgy | DISCLAIMER The section corner coordinates annotated hereon have been obtained with RTK GPS methods by personnel of Shelby County Surveyor. No guarantee is made to the correctness or accuracy of these values and they have been provided for recovery and verification purposes only. The Shelby County Surveyor's Office will not be held liable for errors or negligence in part by the surveyor who does not physically determine the location of section lines perform in compliance with Indiana Title 865 Article 1, Rule 12-10 of the Administration Code. These coordinates have no legal weight of authority unless monument and all its accessories have been obliterated. |
|--|--|

| REFERENCE | DISTANCE | DESCRIPTION |
|-----------|----------|---|
| 1 | 53.12 | PK NAIL IN E. SIDE WOODEN POST ADJACENT TO TELEPHONE CABLE BOX "TBI", 0.5' ABOVE GROUND |
| 2 | 20.30 | PK NAIL IN E. SIDE PWP # REMC 06B35, 1' ABOVE GROUND |
| 3 | 43.19 | PK NAIL IN W. SIDE TELEPHONE POLE, 2' ABOVE GROUND |
| 4 | 29.79 | PK NAIL IN N. SIDE FENCE CORNER POST, 2' ABOVE GROUND |
| 5 | 28.18 | PK NAIL IN SOUTH SIDE FENCE CORNER POST, 2' ABOVE GROUND |
| 6 | 47.78 | PK NAIL IN SOUTH SIDE TELEPHONE POLE |
| | | |
| | | |
| | | |
| | | |

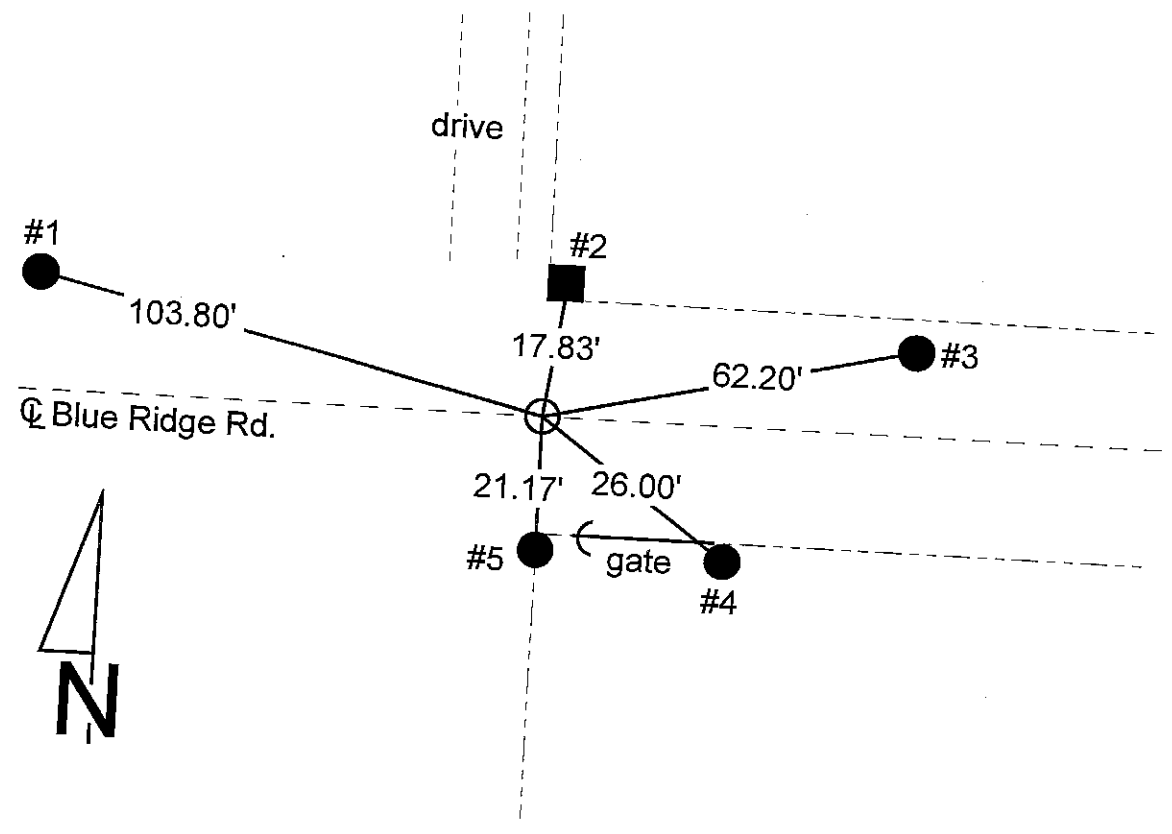
SECTION CORNER RECORD
SHELBY COUNTY, INDIANA
 Sec. 6 T. 12N R. 8E

DATE : 03 / 03 / 87
CREW P.C. : D. Rivers
Instrument :
Rod : R. McGaha
Marker Type : Stone
Condition : Good

Ref. No. 3C



Method of Establishment : Dug in center of Blue Ridge Rd. in line with fence running North and fence running South. Found stone 11" deep and 9" E-W x 4" N-S. Set PK nails 3.00' to the North and West. Set RR spike over stone.

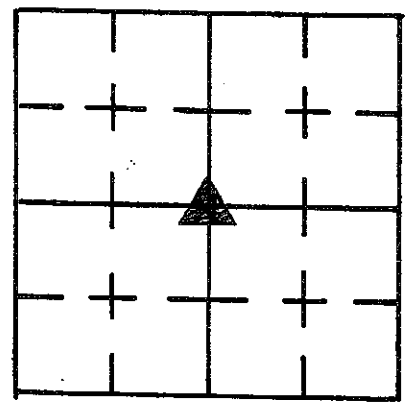


| REFERENCE | DISTANCE | DESCRIPTION |
|-----------|----------|---|
| 1 | 103.80' | PK nail 6" up South side of REMC utility pole # 12253 |
| 2 | 17.83' | PK nail 9" up West side of square wooden corner post |
| 3 | 62.20' | PK nail 7" up South side of REMC utility pole # 12254 |
| 4 | 26.00' | PK nail 9" up West side of round wooden gate post |
| 5 | 21.17' | PK nail 9" up West side of round wooden corner post |
| offset | 3.00' | PK nail in pavement North of stone |
| offset | 3.00' | PK nail in pavement West of stone |
| | | Set RR spike over stone |

SECTION CORNER RECORD

SHELBY COUNTY, INDIANA

3C
(2 of 2)



Sec. 6 T. 12N R. 8E

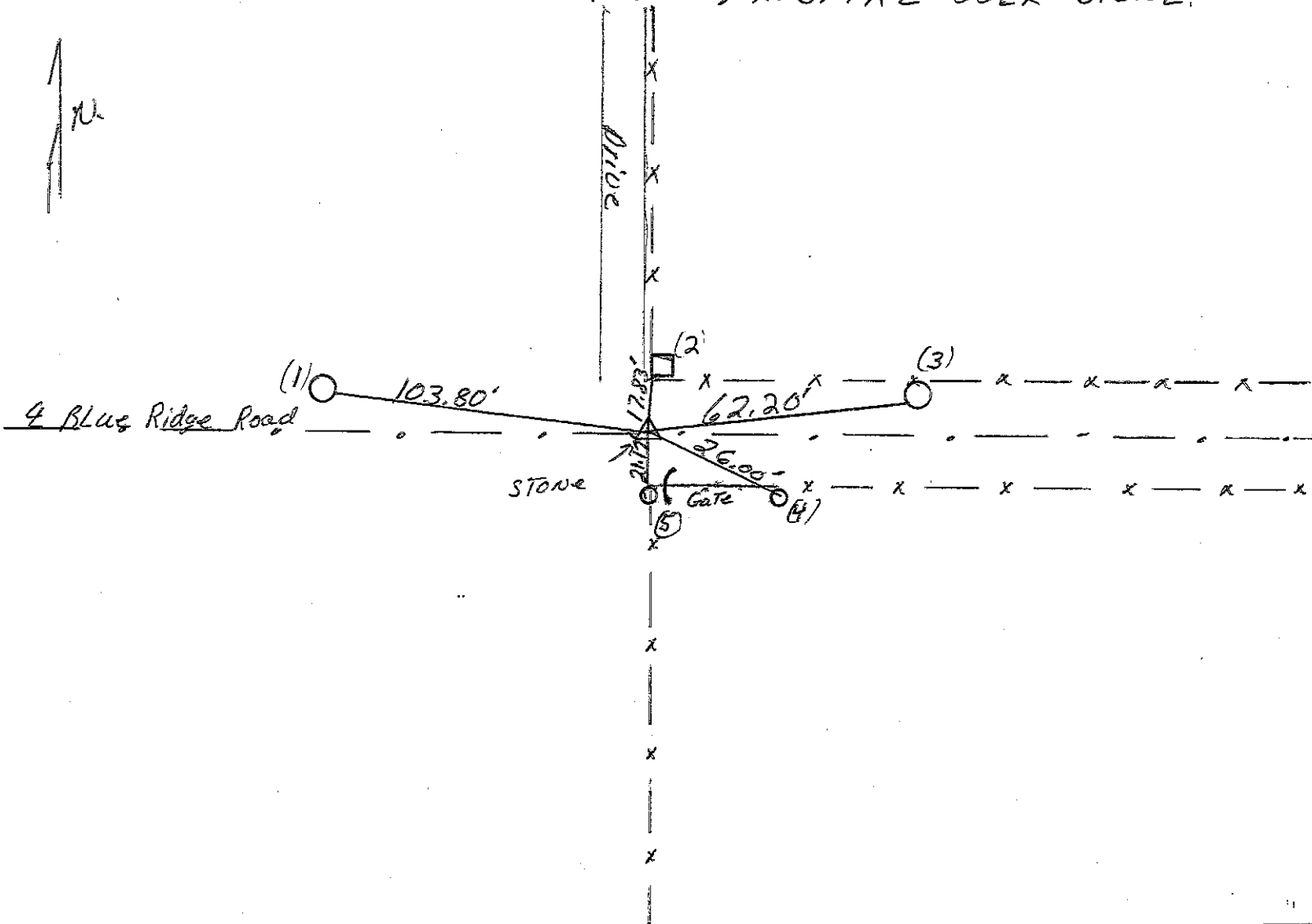
DATE 3/3/87

CREW P.C. D. Rivers

Inst. _____ Rod A. McGaha

TYPE of MARKER Stone Cond. Good

METHOD of ESTABLISHMENT Dug in center of Blue Ridge Road in line with fence running north & fence running south. Found stone 11" deep (stone 9" E. to W x 4" north to south. Set P.K.'s 3' to the north and west, set R.R. SPIKE OVER STONE.



| REFERENCE | DISTANCE | DESCRIPTION |
|-----------|----------|---|
| (1) | 103.80' | P.K. NAIL S. SIDE UTILITY Pole R.F.M.C. #12253 6"up |
| (2) | 17.83' | P.K. NAIL W. SIDE Square wooden corner Post 9"up |
| (3) | 62.20' | P.K. NAIL S. SIDE UTILITY Pole R.F.M.C. #12254 7"up |
| (4) | 26.00' | P.K. NAIL W. SIDE Round wooden Gate Post 9"up |
| (5) | 21.17' | P.K. NAIL W. SIDE Round wooden corner Post 9"up |
| OFFSET | 3.00' | P.K. NAIL in pavement north of stone |
| OFFSET | 3.00' | P.K. NAIL in pavement west of stone |
| | | set R.R. SPIKE OVER STONE. |

3E
(1 of 2)

SHELBY COUNTY, INDIANA
Sec. 7 T. 12 R. 8

3 E

DATE:
CREW:
OLD RECORD REF:
MARKER TYPE:

▲ Ref. No.

| | | | |
|--|--|--|--|
| | | | |
| | | | |
| | | | |
| | | | |

Method of Establishment

RECOVERED CAPPED REBAR STAMPED
DLDS PIRM 0064



Drawing Not To Scale


| REF # | DISTANCE | DESCRIPTION |
|-------|----------|-------------------|
| | | |
| | | |
| | | |
| | | ELEVATION 855.63' |
| | | |
| | | |

GEODETTIC INFORMATION


Datum: NAD83 (CORS96)

| | |
|-------------------------|---|
| GPS REF. 694 | <p>DISCLAIMER</p> <p>The section corner coordinates annotated hereon have been obtained with RTK GPS methods by personnel of Shelby County Surveyor. No guarantee is made to the correctness or accuracy of these values and they have been provided for recovery and verification purposes only. The Shelby County Surveyor's Office will not be held liable for errors or negligence in part by the surveyor who does not physically determine the location of section lines perform in compliance with Indiana Title 865, Article 1; Rule 12-10 of the Administration Code. These coordinates will have no legal weight of authority unless monument and all its accessories have been obliterated.</p> |
| DATE: 9/30/20 | |
| BY: SCOTT SUMERFORD | |
| NORTHING: 1552870.94 | |
| EASTING: 325032.53 | |

3E



1 12 8 NW corner NE 1/4



Shelbyville-Shelby County
Geographic Information System
25 W. Polk St.
Shelbyville, Indiana 46176

DATE:
CREW:
OLD RECORD REF:
MARKER TYPE:

▲ Ref. No.

| | | | |
|--|--|--|--|
| | | | |
| | | | |
| | | | |
| | | | |

Method of Establishment

CALCULATED POSITION OF A STRAIGHT LINE
CONNECTING THE EAST AND WEST 1/4 CORNERS
OF SECTION 7 ~~WITH~~ LINE PASSING THROUGH
OLD HEDGE POST 12.2 FEET TO THE NORTH



Drawing Not To Scale

| REF # | DISTANCE | DESCRIPTION |
|-------|----------|------------------|
| | | |
| | | |
| | | ELEVATION 841.55 |
| | | |
| | | |

GEODETIC INFORMATION

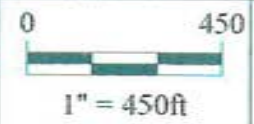
Datum: NAD83 (CORS96)

| | |
|-------------------------|---|
| GPS REF. 694 | <p>DISCLAIMER</p> <p>The section corner coordinates annotated hereon have been obtained with RTK GPS methods by personnel of Shelby County Surveyor. No guarantee is made to the correctness or accuracy of these values and they have been provided for recovery and verification purposes only. The Shelby County Surveyor's Office will not be held liable for errors or negligence in part by the surveyor who does not physically determine the location of section lines perform in compliance with Indiana Title 865, Article 1; Rule 12-10 of the Administration Code. These coordinates will have no legal weight of authority unless monument and all its accessories have been obliterated.</p> |
| DATE: 9/30/20 | |
| BY: SCOTT SUMERFORD | |
| NORTHING: 1550210.86 | |
| EASTING: 325089.71 | |

3G



7 12 8 Center of Section



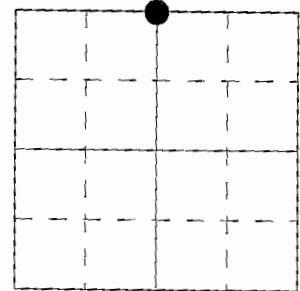
Shelbyville-Shelby County
Geographic Information System
25 W. Polk St.
Shelbyville, Indiana 46176

**SECTION CORNER RECORD
SHELBY COUNTY, INDIANA**

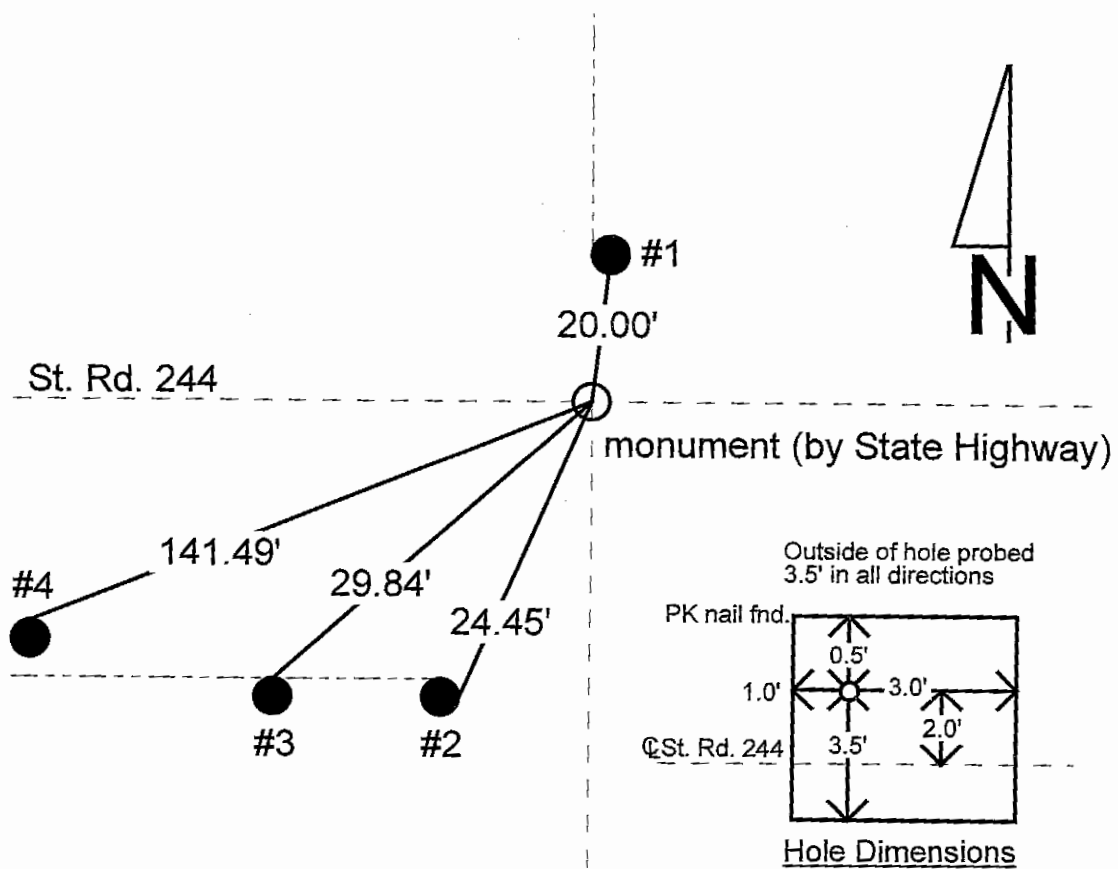
Sec. 18 T. 12N R. 8E

Ref. No. 3J

DATE : 07 / 05 / 84
 CREW P.C. : L. May
 Instrument : R. Schaefer
 Rod : Justice / McGaha
 Marker Type : Monument
 Condition : Just Set



Method of Establishment : PK nail found on surface, nail found to match splits in existing fences well and with deeded distance to West for fence on North side (412.50') and fence on South side (494.15') of road. Dug 4' x 4' hole 6" into original ground. Probed 2' into ground and 3.5' into sides of hole, but nothing found. Monument set in place of PK nail found.



| REFERENCE | DISTANCE | DESCRIPTION |
|-----------|----------|--|
| 1 | 20.00' | PK nail 1.1' up South side round wood corner post |
| 2 | 24.45' | PK nail 1.3' up East side round wood fence post |
| 3 | 29.84' | PK nail 1.3' up North side round wood brace post |
| 4 | 141.49' | PK nail 1.0' up North side of REMC power pole #22428 |
| straddle | 2.00' | PK nail in pavement due North |
| straddle | 2.00' | PK nail in pavement due South |
| straddle | 2.00' | PK nail in pavement due East |
| straddle | 2.00' | PK nail in pavement due West |

SECTION CORNER RECORD

SHELBY COUNTY, INDIANA 3J (2 of 4)

Sec. 18 T. 12 R. 8

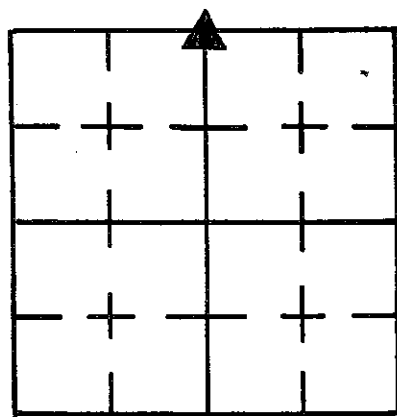
DATE 7/5/84

CREW P.C. L May

Inst. R Schaefer Rod Justice / McGaha

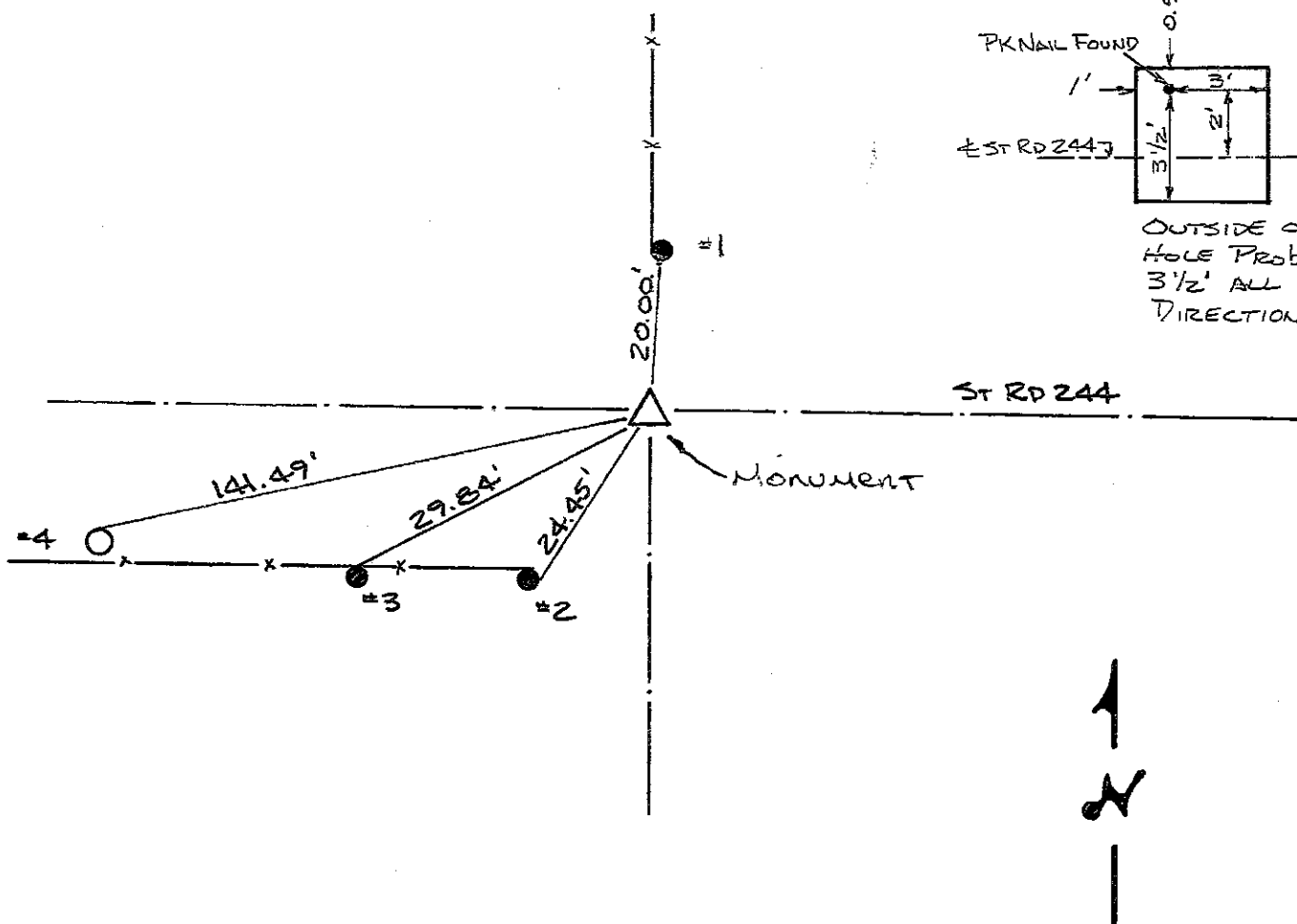
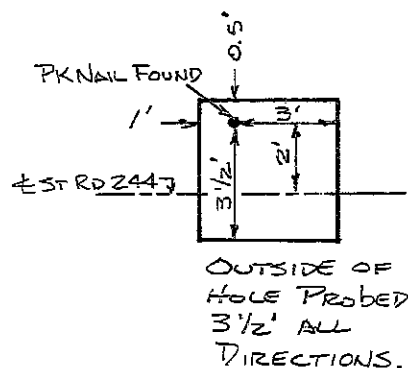
TYPE of MARKER Monument Cond. Just Set

METHOD of ESTABLISHMENT PK NAIL FOUND ON SURFACE, NAIL FOUND to MATCH



SPLITS IN EXISTING FENCES WELL AND WITH DEEDED DIST. to WEST for FENCE on NORTH SIDE (412.5') AND FENCE on SOUTH SIDE (494.15') of ROAD. DUG 4' x 4' Hole 6" into ORIGINAL GROUND. Probed 2' into GROUND + 3 1/2' into Sides of hole, NOTHING FOUND. Monument set in place of PK NAIL FOUND.

HOLE DIMENSIONS



Monument by STATE HIGHWAY

| REFERENCE | DISTANCE | DESCRIPTION |
|-----------|----------|---|
| 1 | 20.00' | PK NAIL SOUTH SIDE 1.1' UP ROUND WOOD CORNER POST |
| 2 | 24.45' | PK NAIL 1.3' UP EAST SIDE ROUND WOOD FENCE POST |
| 3 | 29.84' | PK NAIL 1.3' UP NORTH SIDE ROUND WOOD BRACE POST |
| 4 | 141.49' | PK NAIL 1.0' UP NORTH SIDE REMC PWP # 22428 |
| STRADDLE | 2.00' | PK NAIL in PUNT DUE NORTH |
| STRADDLE | 2.00' | " " " " SOUTH |
| STRADDLE | 2.00' | " " " " EAST |
| STRADDLE | 2.00' | " " " " WEST |

DATE:
CREW:
OLD RECORD REF:
MARKER TYPE:

▲ Ref. No.

| | | | |
|--|--|--|--|
| | | | |
| | | | |
| | | | |
| | | | |

Method of Establishment

PIN SET IN CONCRETE PLUG AT THE LOCATION OF A PK NAIL RECOVERED BY THE SHELBY COUNTY SURVEYOR'S OFFICE IN 1984




Drawing Not To Scale

| REF # | DISTANCE | DESCRIPTION |
|-------|----------|-------------------|
| | | |
| | | |
| | | ELEVATION 845.01' |
| | | |
| | | |

GEODETIC INFORMATION

Datum: NAD83 (CORS96)

| | |
|----------------------|---|
| GPS REF. 689 | <p>DISCLAIMER</p> <p>The section corner coordinates annotated hereon have been obtained with RTK GPS methods by personnel of Shelby County Surveyor. No guarantee is made to the correctness or accuracy of these values and they have been provided for recovery and verification purposes only. The Shelby County Surveyor's Office will not be held liable for errors or negligence in part by the surveyor who does not physically determine the location of section lines perform in compliance with Indiana Title 365, Article 1; Rule 12-10 of the Administration Code. These coordinates will have no legal weight of authority unless monument and all its accessories have been obliterated.</p> |
| DATE: 9/30/20 | |
| BY: SCOTT SUMERFORD | |
| NORTHING: 1547535.14 | |
| EASTING: 325122.47 | |



7 12 8 SW Corner SE 1/4



*Shelbyville-Shelby County
Geographic Information System
25 W Polk St. Room 104
Shelbyville, Indiana 46176*

SECTION CORNER RECORD

3-N

SHELBY COUNTY, INDIANA

3N
(1 of 1)

Sec. 18 T. 4²N R. 8-E

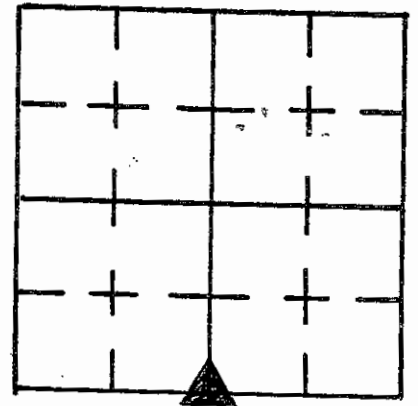
DATE 3/23/88

CREW P.C. D. Rivers

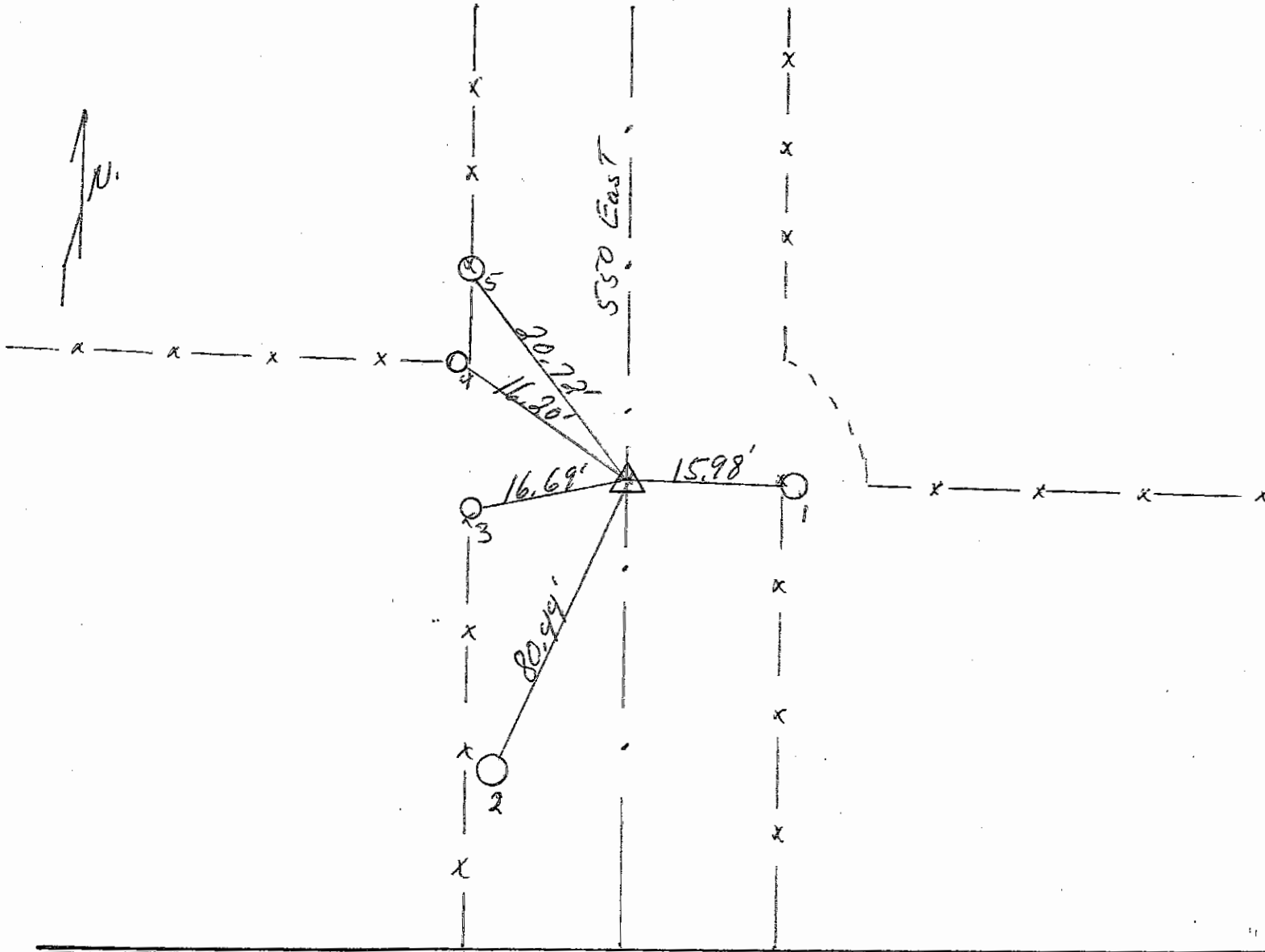
Inst. _____ Rod R. Bales

TYPE of MARKER Stone Cond. Good (Limestone)

METHOD of ESTABLISHMENT Dug a 3'x3' in line with Fence Run



East in The Center of G.A. 550 East. Found Stone 6" Deep
Found: CUT X in The Center of Stone. Set 4 pins 4" South of X 7" Deep.
Stone. 7" East To West x 6" North To South. Set Pk over stone. 2 Pks D.W. of ST.

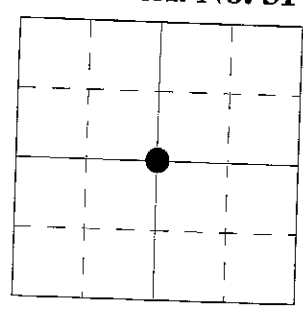


| REFERENCE | DISTANCE | DESCRIPTION |
|-----------|----------|---|
| (1) | 15.98' | P.K. NAIL N. SIDE Round wooden corner post 5" up |
| (2) | 80.44' | P.K. NAIL E. SIDE ^{P.E.M.L.} UTILITY Pole #35546 6" up |
| (3) | 16.69' | P.K. NAIL N.E. SIDE Round wooden Gate Post 5" up |
| (4) | 16.20' | P.K. NAIL E. SIDE Round wooden corner Post 4" up |
| (5) | 20.72' | P.K. NAIL E. SIDE Brace Post 4" up |
| STraddles | 2.00' | P.K. in Road Surface North of Stone. |
| STraddles | 2.00' | P.K. in Road Surface West of Stone. |

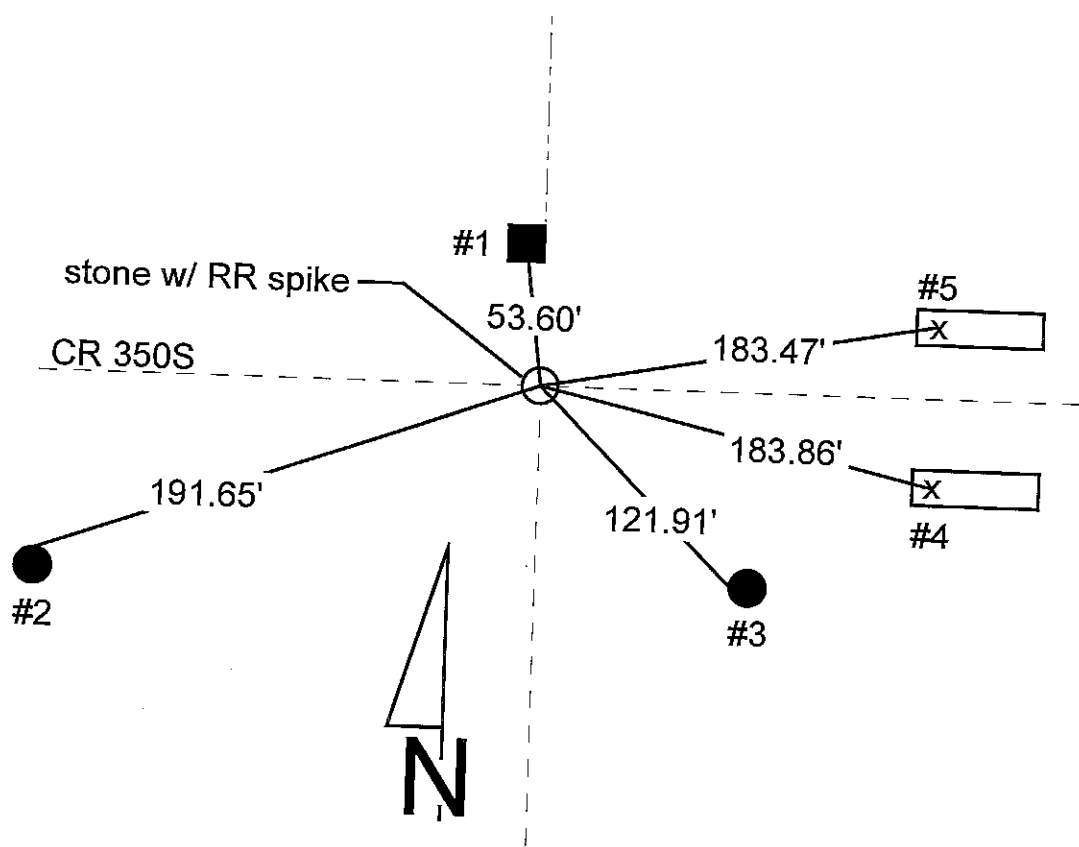
SECTION CORNER RECORD
SHELBY COUNTY, INDIANA
 Sec. 19 T. 12N R. 8E

DATE : 08 / 07 / 85
CREW P.C. : D. Rivers
Instrument :
Rod : Sinclair / Smothers
Marker Type : Stone
Condition : Good

Ref. No. 3P



Method of Establishment : Nothing found on surface, so split pavement and used fence line North for line. Dug and found stone 8" below pavement, w/ charred wood stake adjacent East against stone. Since record calls for stone and Isley survey in Bk. 19-20 calls for stone. Ties were taken to cut "X" which I placed on high point on top East side of stone. Placed RR spikes 5" North and South of "X" flush w/ top of stone. Placed RR spike on surface above "X".



| REFERENCE | DISTANCE | DESCRIPTION |
|-----------|----------|--|
| 1 | 53.60' | PK nail 14" up South side of square wood fence post |
| 2 | 191.65' | PK nail 23" up North side of REMC power pole #13225 |
| 3 | 121.91' | PK nail 16" up West side of REMC power pole #13226 |
| 4 | 183.86' | Cut "X" on top of South headwall of culvert @ West end |
| 5 | 183.47' | Cut "X" on top of North headwall of culvert @ West end |
| straddle | 2.00' | PK nail in pavement North |
| straddle | 2.00' | PK nail in pavement West |

SECTION CORNER RECORD SHELBY COUNTY, INDIANA

3P
(2 of 2)

Sec. 19 T. 12 R. 8

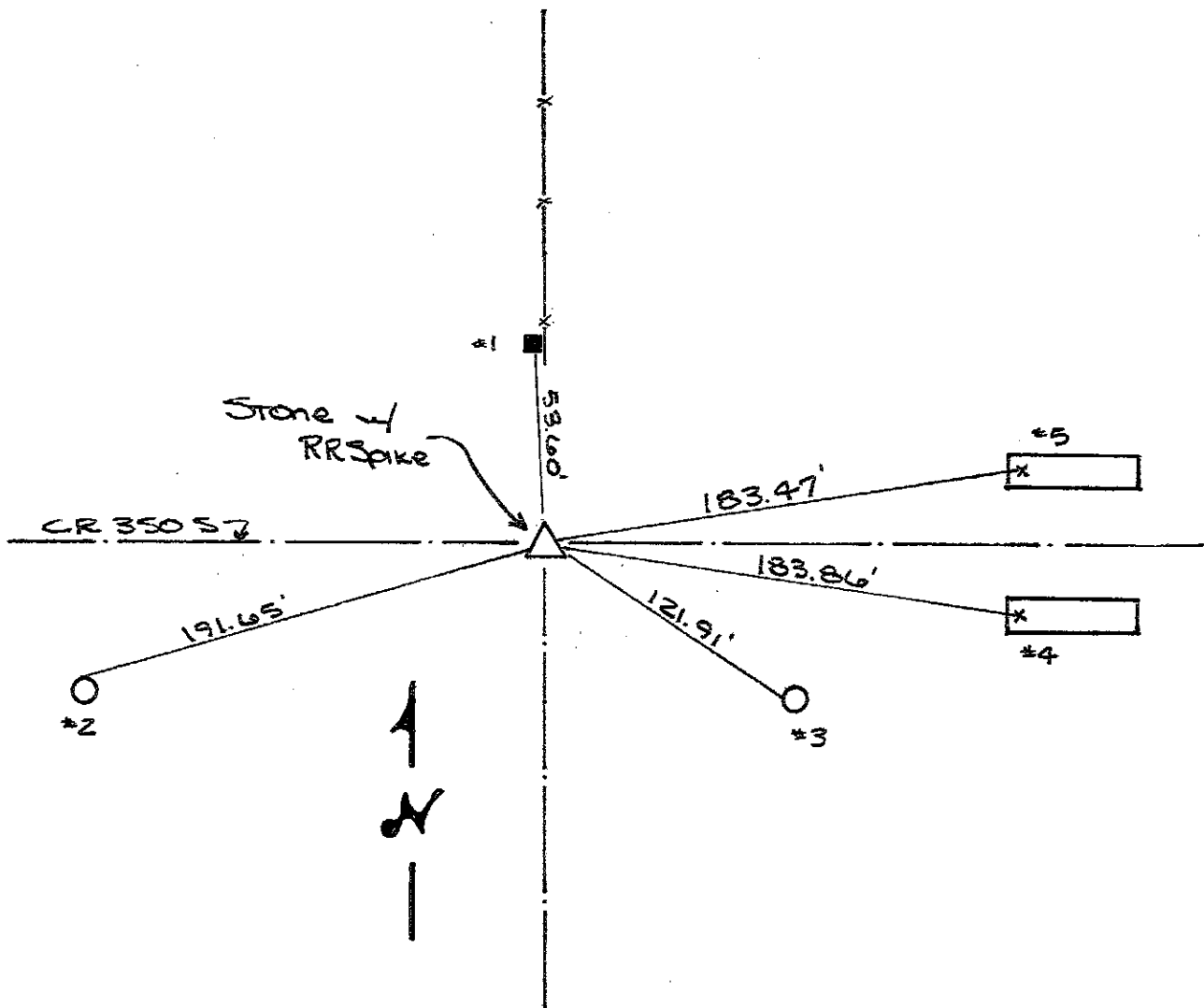
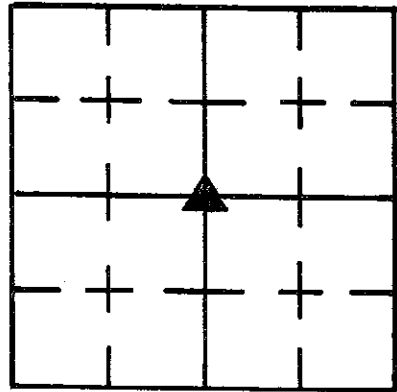
DATE 8/7/85

CREW P.C. D. RIVERS

Inst. _____ Rod SINCLAIR / SMOTHERS

TYPE of MARKER Stone Cond. GOOD

METHOD of ESTABLISHMENT NOTHING FOUND ON SURFACE, SPLIT PUNT
AND USED FENCE LINE NORTH FOR LINE, DUG AND FOUND STONE 8" BELOW
(CONT'D ON BACK)

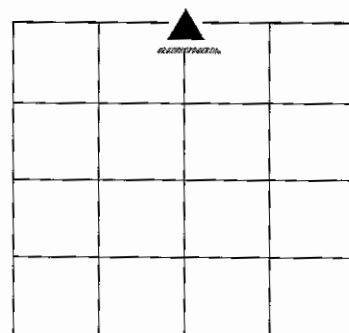


| REFERENCE | DISTANCE | DESCRIPTION |
|-----------|----------|--|
| 1 | 53.60' | PK NOIL 14" UP SOUTH SIDE SQUARE WOOD FENCE POST |
| 2 | 191.65' | PK NOIL 23" UP NORTH SIDE REMC PWP # 13225 |
| 3 | 121.91' | PK NOIL 16" UP - WEST SIDE REMC PWP # 13226 |
| 4 | 183.86' | CUT "X" ON TOP OF SOUTH HEADWALL OF CULVERT @ WEST END |
| 5 | 183.47' | " " " " NORTH " " " " " |
| STRADDLE | 2.00' | PK NOIL IN PUNT NORTH |
| STRADDLE | 2.00' | PK NOIL IN PUNT WEST |


**SECTION CORNER RECORD
SHELBY COUNTY, INDIANA
Sec. 30 T. 12N R. 8E**

Ref. No. 03R

DATE: 05/15/2007
GPS'd 05/04/2012
CREW:
OLD RECORD REF: Instrument
MARKER TYPE: 36" rebar/County Monument



OLD Mon. placed by Seig & Assoc., Sunman In.
 Laid over Limestone Post flush to surface +/- 2.5' to county monument
 which was placed +/- 1' from South field line
NEW: T. Sumerford, county surveyor; C. Droddy, instrument ~~GPS~~'d rebar,
 then drove rebar approx 15" below surface with County Monument and
 covered hole



Fence line



Drawing Not To Scale

Last Entered or Corrected:

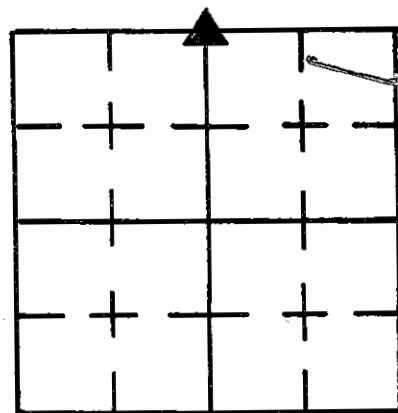
| REF # | DISTANCE | DESCRIPTION |
|-------|----------|---|
| | | See info above and 2007's documentation on reverse side |
| | | |
| | | |
| | | |
| | | |

GEODETIC INFORMATION
 Datum: NAD83 (CORS96)

| GPS REF. | DISCLAIMER |
|---|--|
| 122 | The section corner coordinates annotated hereon have been obtained with RTK GPS methods by personnel of Shelby County Surveyor. No guarantee is made to the correctness or accuracy of these values and they have been provided for recovery and verification purposes only. The Shelby County Surveyor's Office will not be held liable for errors or negligence in part by the surveyor who does not physically determine the location of section lines perform in compliance with Indiana Title 865, Article 1, Rule 12-10 of the Administration Code. These coordinates will have no legal weight of authority unless monument and all its accessories have been obliterated. |
| DATE: 05/04/2012 | |
| BY: T. Sumerford; Co. Surv C. Droddy | |
| NORTHING: 1536854.252 | |
| EASTING: 325287.350 | |

SECTION CORNER RECORD SHELBY COUNTY, INDIANA

3R
(3 of 3)



Sec. 30 T. 12 R. 8

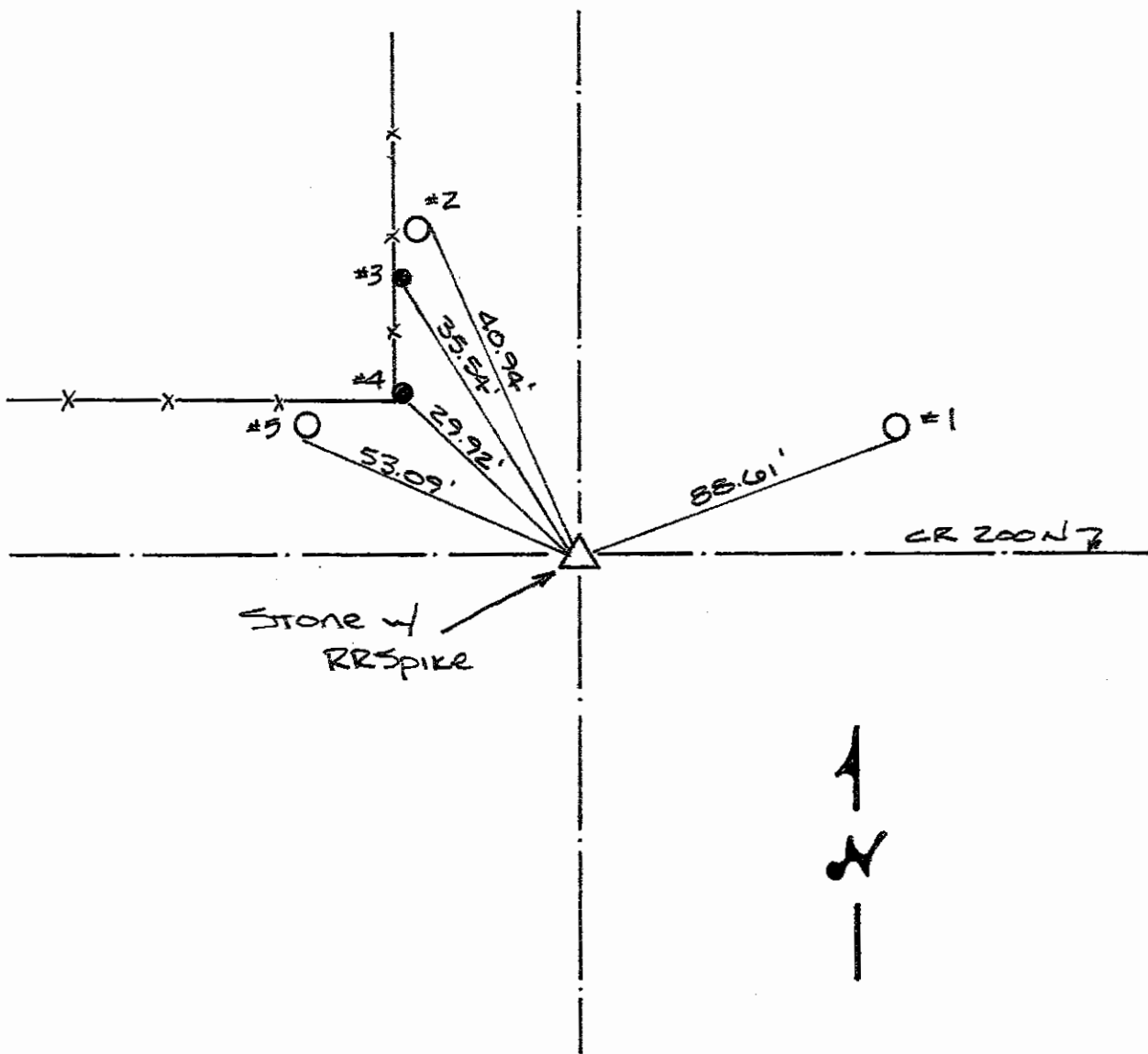
DATE 6/6/85

CREW P.C. L May

Inst. _____ Rod C. Pauge

TYPE of MARKER Stone Cond. GOOD

METHOD of ESTABLISHMENT Found RR Spike on Surface, Set
PK Nails in PUNT 2.00' SOUTH + EAST of, DUG AND FOUND LARGE
(CONT'D ON BACK)

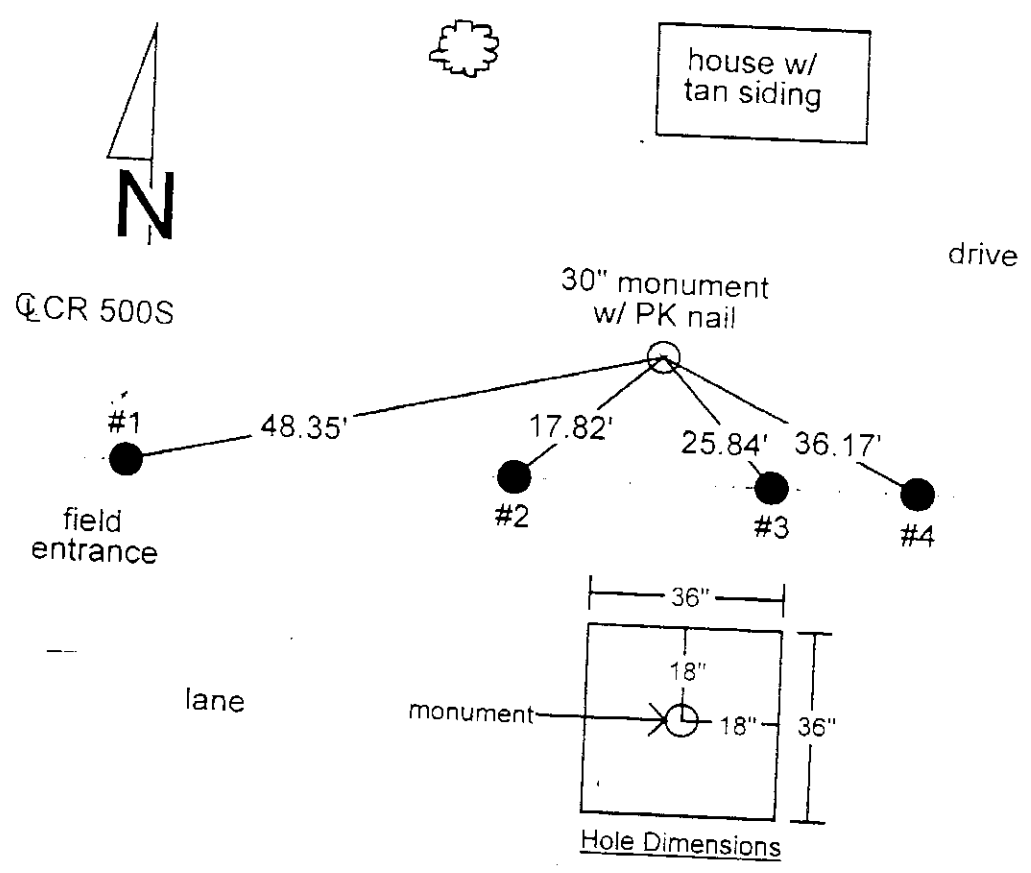



| REFERENCE | DISTANCE | DESCRIPTION |
|-----------|----------|---|
| 1 | 88.61' | PK Nail 12" UP S.E. Side REMC Pwp # 21219 |
| 2 | 40.94' | PK Nail 8" UP N.E. Side REMC Pwp # 23477 |
| 3 | 35.54' | Nail w/ Bottle Cap Found 19" UP S.E. Side Round Wood BRACE Post |
| 4 | 29.92' | Nail w/ Bottle Cap Found 18" UP SE. Side Round Wood Cor. Post |
| 5 | 53.09' | PK Nail 7" UP SOUTH Side REMC Pwp # 23304 |
| STRADDLE | 2.19' | PK Nail in PUNT SOUTH |
| STRADDLE | 1.58' | PK Nail in PUNT EAST |
| | | |
| | | |

SECTION CORNER RECORD
SHELBY COUNTY, INDIANA
Sec. 31 T. 12N R. 8E

DATE : 07/08/86
 CREW P.C. : D. Rivers
 Instrument :
 Rod : R. McGaha / E. Luther
 Marker Type : 30" Monument
 Condition : Set in place of PK nail
 Method of Establishment : Found PK nail in center of CR 500S in line with corner post North side of road on the 1/2 section line. Dug 3' x 3' hole to original ground, probed 1' into bottom & sides, but no stone found. After traversing the North line of section 31, we set a monument in place of the PK nail.

Ref. No. 3V



| REFERENCE | DISTANCE | DESCRIPTION |
|-----------|----------|--|
| 1 | 48.35' | PK nail 8" up North side of corner post |
| 2 | 17.82' | PK nail 10" up North side of fence post |
| 3 | 25.84' | PK nail 8" up North side of REMC utility pole #21904 |
| 4 | 36.17' | PK nail 9" up North side of fence post |
| offset | 2.00' | PK nail in pavement North of monument |
| offset | 2.00' | PK nail in pavement East of monument |
| | | Set PK nail over monument |

GEODETIC INFORMATION
Datum: NAD83 (CORS96)

GPS REF. 103 (03V)
 Town of Waldron 11/02/
 DATE: Received 11/30/2015
 T. Sumerford
 BY: Entered 11/30/2015
 C. Drodgy
 NORTHING:
 1531537.543
 EASTING:
 325355.031

DISCLAIMER
 The section corner coordinates annotated hereon have been obtained with RTK GPS methods by personnel of Shelby County Surveyor. No guarantee is made to the correctness or accuracy of these values and they have been provided for recovery and verification purposes only. The Shelby County Surveyor's Office will not be held liable for errors or negligence in part by the surveyor who does not physically determine the location of section lines perform in compliance with **Indiana Title 865, Article 1, Rule 12-10** of the Administration Code. These coordinates have no legal weight of authority unless monument and all its accessories have been obliterated.

SECTION CORNER RECORD

SHELBY COUNTY, INDIANA

Sec. 31 T. 12-N R. R-8E

DATE 7/8/86

CREW P.C. P. Rivers

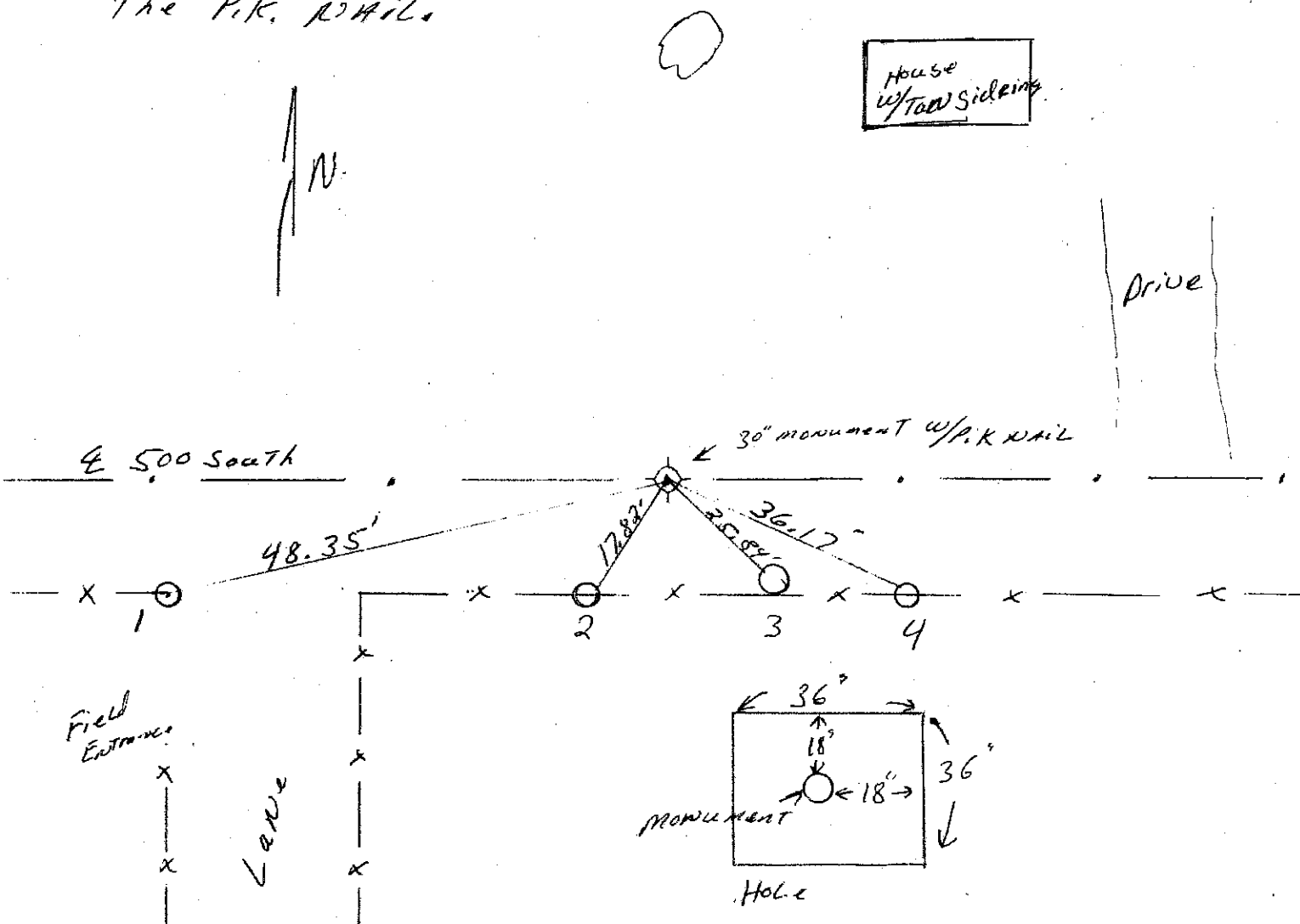
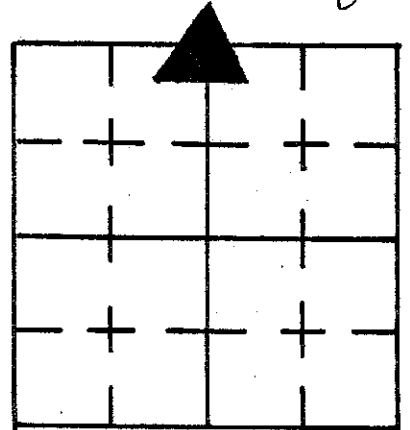
Inst. _____ Rod R. McGaha / E. Luther

TYPE of MARKER 30" monument Cond. Set in place of P.K.

METHOD of ESTABLISHMENT Found P.K. NAIL in center of curb

500s in line with corner post north side of road on the 1/2 section line. Dug 3'x3' Hole to original ground probed 1' into bottom & sides no stone found. After traversing the north line of section 31 we set a monument in place of the P.K. nail.

3V
(2 of 2)



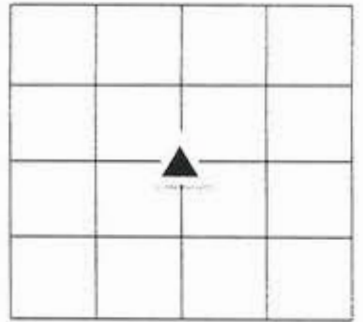
| REFERENCE | DISTANCE | DESCRIPTION |
|-----------|----------|---|
| 1. | 48.35' | P.K. NAIL N. SIDE CORNER POST 8" UP |
| 2. | 17.82' | P.K. NAIL N. SIDE FENCE POST 10" UP |
| 3. | 25.84' | P.K. NAIL N. SIDE UTILITY POLE 8" UP R.E.M.C #21909 |
| 4. | 36.17' | P.K. NAIL N. SIDE FENCE POST 9" UP |
| OFFSET | 2.00' | P.K. NAIL IN PAVEMENT NORTH OF MONUMENT |
| OFFSET | 2.00' | P.K. NAIL IN PAVEMENT EAST OF MONUMENT |
| | | SET P.K. OVER MONUMENT |

SECTION CORNER RECORD
SHELBY COUNTY, INDIANA
S.31 T.12N R. 8E


*ISM THIS CORNER
DOES NOT SHOW ON
YOUR MAP*

03X Ref. No.

DATE: 11/30/2015
CREW: T. Sumerford; S. Sumerford
OLD RECORD REF:
MARKER TYPE:



N corner Calculated from Waldron Survey Dated Nov. 2006



| REF # | DISTANCE | DESCRIPTION |
|-------|----------|-------------------|
| | | ELEVATION 793.18' |
| | | I.D. 466 |

GEODETIC INFORMATION


Datum: NAD83 (CORS96)

| GPS REF. 2006 Waldron Survey | DISCLAIMER |
|---|--|
| DATE: Received 11/30/2015 T. Sumerford | The section corner coordinates annotated hereon have been obtained with RTK GPS methods by personnel of Shelby County Surveyor. No guarantee is made to the correctness or accuracy of these values and they have been provided for recovery and verification purposes only. The Shelby County Surveyor's Office will not be held liable for errors or negligence in part by the surveyor who does not physically determine the location of section lines perform in compliance with Indiana Title 865, Article 1, Rule 12-10 of the Administration Code. These coordinates will have no legal weight of authority unless monument and all its accessories have been obliterated. |
| ENTERED BY: C. Droddy 12/14/2015 | |
| NORTHING: 1528875.33 | |
| EASTING: 325391.18 | |

3X



Center of 31-12-8



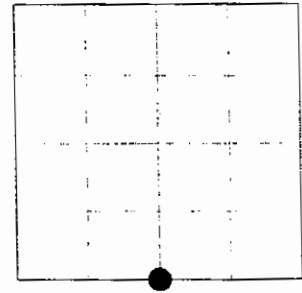
*Shelbyville-Shelby County
Geographic Information System
25 W. Polk St.
Shelbyville, Indiana 46176*

**SECTION CORNER RECORD
SHELBY COUNTY, INDIANA**

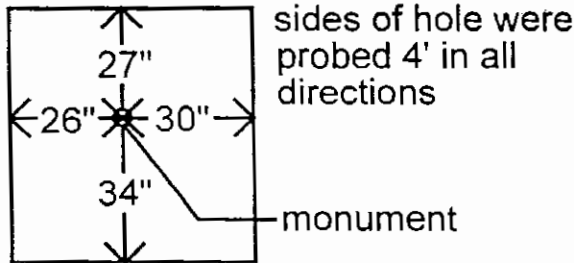
Sec. 31 T. 12N R. 8E

Ref. No. 3Z

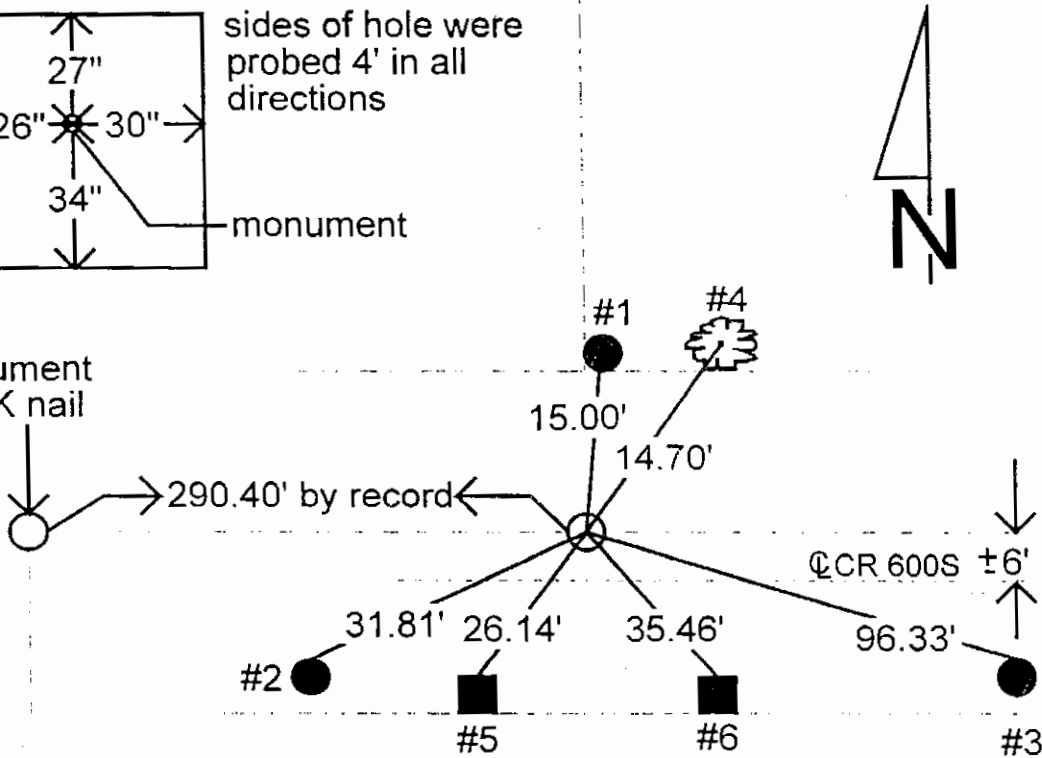
DATE : 09 / 13 / 84
 CREW P.C. : L. May
 Instrument :
 Rod : R. McGaha / W. Murrell
 Marker Type : Monument
 Condition : Just Set
 Method of Establishment : See attached sheet



Hole Dimensions



monument
w/ PK nail



| REFERENCE | DISTANCE | DESCRIPTION |
|-----------|----------|---|
| 1 | 15.00' | PK nail 24" up South side of round wood corner post |
| 2 | 31.81' | PK nail 10" up Northwest side of utility pole (no identification) |
| 3 | 96.33' | PK nail 15" up North side of REMC power pole #06821 |
| 4 | 14.70' | PK nail 24" up South side of 24" dead tree |
| 5 | 26.14' | PK nail 15" up North side of square wood fence post |
| 6 | 35.46' | PK nail 17" up North side of square wood fence post |
| straddle | 3.00' | PK nail in pavement due North |
| straddle | 3.00' | PK nail in pavement due West |

GEODETIC INFORMATION

Datum: NAD83 (CORS96)

| GPS REF. 109 (03Z) | DISCLAIMER |
|----------------------------|--|
| Town of Waldron 11/02/2006 | The section corner coordinates annotated hereon have been obtained with RTK GPS methods by personnel of Shelby County Surveyor. No guarantee is made to the correctness or accuracy of these values and they have been provided for recovery and verification purposes only. The Shelby County Surveyor's Office will not be held liable for errors or negligence in part by the surveyor who does not physically determine the location of section lines perform in compliance with Indiana Title 865, Article 1, Rule 12-10 of the Administration Code. These coordinates will have no legal weight of authority unless monument and all its accessories have been obliterated. |
| DATE: Received 11/30/2015 | |
| T. Sumerford | |
| BY: Entered 11/30/2015 | |
| C. Drodgy | |
| NORTHING: 1526270.592 | |
| EASTING: 325416.372 | |

Nothing found on surface. Using road record R/W of 30', pulled 15' South of existing corner post and dug 4' x 4' hole +/- 1-1.5' down. Probed +/- 1' deeper but hit a thick rock seam through out entire hole and was unable to probe deeper. Probed 4' into each side also, but found nothing. Talked to an 86 year old gentleman by the name of Earl Peak who used to own land in NW/4 of 6-11-8 in reference to North Quarter Corner of that section. He told me that he helped George Oltman (then Co. Surveyor) around 1910-1915 survey to establish the North line of a tract of land in the SE/4 of 31-12-8 and how they measured to check the location of fence line along the West line of this SE/4. Upon measuring from the SE corner & SW corner of 31-12-8, they came up short of record distance in each directions. He remembers the gap to be equal distances each way of the corner post and that Mr. Oltman figured it was probably what as earlier surveyor had found to be true also and set the post at an equal split of the gap. Mr. Peak couldn't remember if Oltman had set anything at this corner. Using this information, I set a monument using the corner post + road record R/W. Because of the rock seam, I could only set 14" of monument, top of which is 3" below surface. Placed PK nail above monument on surface.
Larry E. May (9-14-84)

SECTION CORNER RECORD

SHELBY COUNTY, INDIANA

3Z
(3 of 3)

Sec. 31 T. 12 R. 8

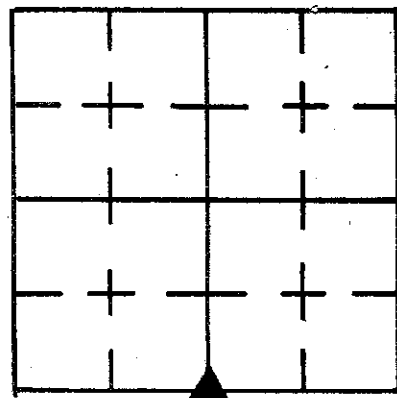
DATE 9 / 13 / 84

CREW P.C. L May

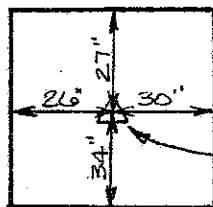
Inst. Rod R. McGowan / W. Maxwell

TYPE of MARKER Monument Cond. Just Set

METHOD of ESTABLISHMENT SEE BACK

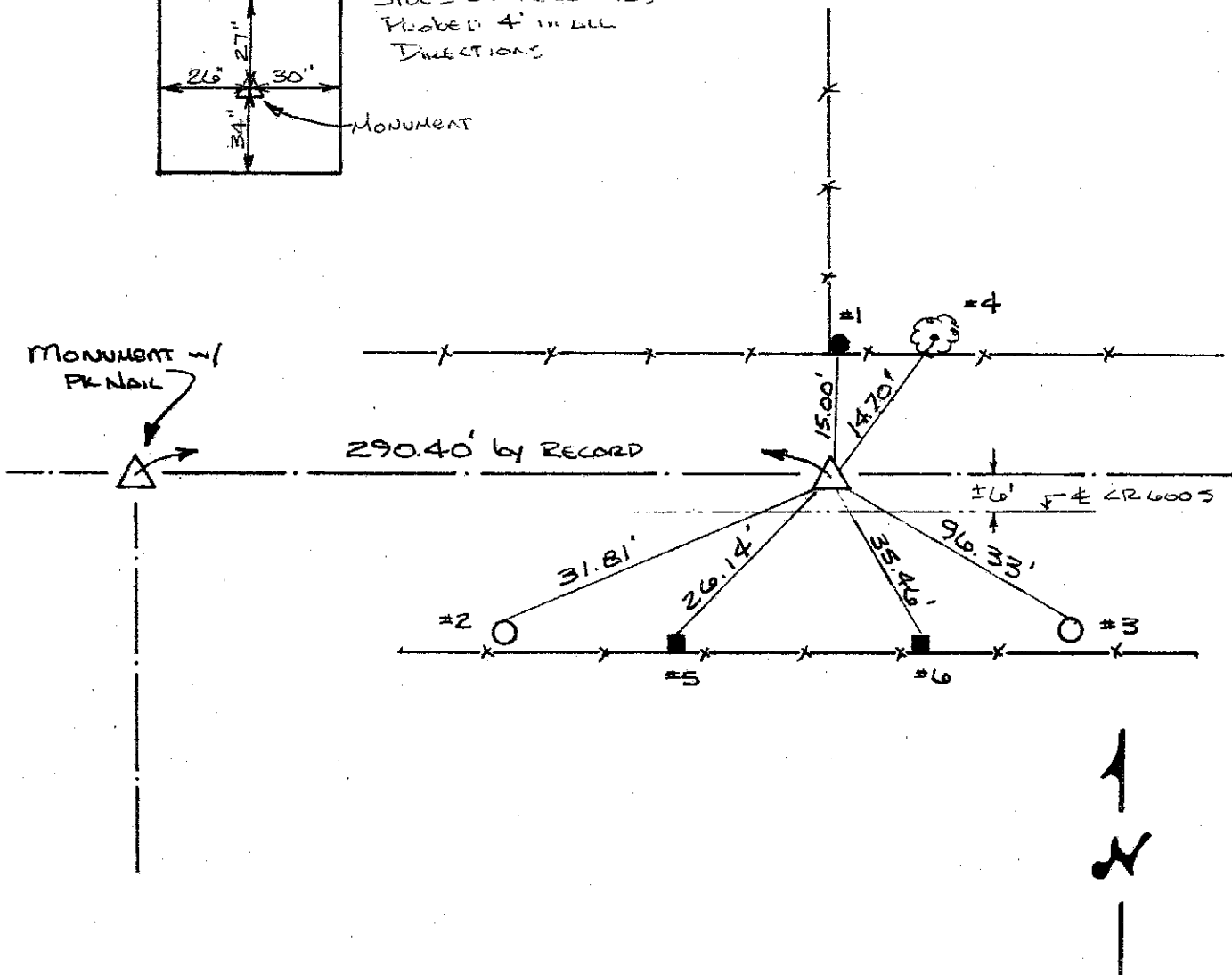


HOLE DIMENSIONS



SIDES of Hole was Probed 4' in ALL DIRECTIONS

MONUMENT

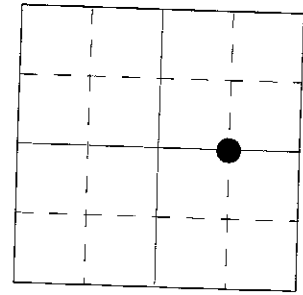


| REFERENCE | DISTANCE | DESCRIPTION |
|-----------|----------|--|
| 1 | 15.00' | PK NAIL SOUTH SIDE ROAD WOOD CORNER POST 24" UP |
| 2 | 31.81' | PK NAIL 10" UP N.W. SIDE UTILITY POLE (NO I.D.) |
| 3 | 96.33' | PK NAIL 15" UP NORTH SIDE REMC FWP# 06821 |
| 4 | 14.70' | PK NAIL 24" UP SOUTH SIDE OF 24" DEAD TREE |
| 5 | 26.14' | PK NAIL 15" UP NORTH SIDE SAUDRE WOOD FENCE POST |
| 6 | 35.46' | PK NAIL 17" UP NORTH SIDE SAUDRE WOOD FENCE POST |
| STRADDLE | 3.00' | PK NAIL IN POINT DUE NORTH |
| STRADDLE | 3.00' | PK NAIL IN POINT DUE WEST |

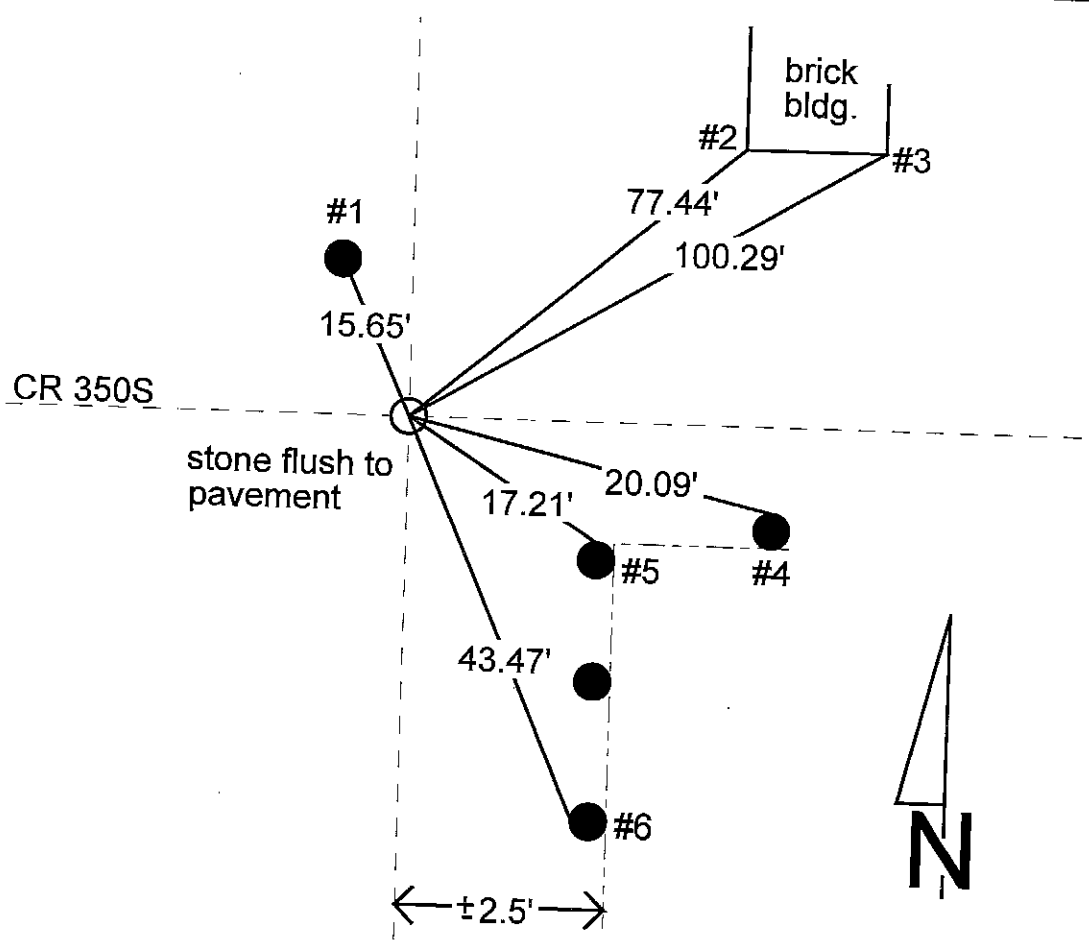
SECTION CORNER RECORD
SHELBY COUNTY, INDIANA
 Sec. 19 T. 12N R. 8E

DATE : 08 / 07 / 85
CREW P.C. : D. Rivers
Instrument :
Rod : Sinclair / Smothers
Marker Type : Stone
Condition : Good

Ref. No. 4P



Method of Establishment : Found 9" E-W x 10" N-S stone just breaking surface of pavement w/ cut "X" found on center of stone. Set RR spikes 6" N-S of "X", 2" below top of stone.

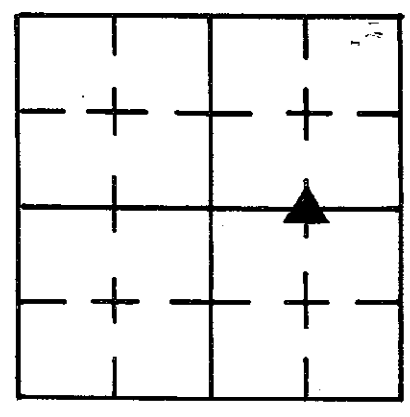


| REFERENCE | DISTANCE | DESCRIPTION |
|-----------|----------|--|
| 1 | 15.65' | PK nail 14" up South side of REMC power pole #13108 |
| 2 | 77.44' | Southwest corner of brick building |
| 3 | 100.29' | Southeast corner of brick building |
| 4 | 20.09' | PK nail 14" up North side of round wood brace post |
| 5 | 17.21' | PK nail 13" up North side of round wood brace post |
| 6 | 43.47' | PK nail 13" up West side of 2nd round wood post South of Ref. #5 |
| straddle | 1.00' | PK nail in pavement North |
| straddle | 1.00' | PK nail in pavement West |

SECTION CORNER RECORD

SHELBY COUNTY, INDIANA

4P
(2 of 2)



Sec. 19 T. 12 R. 8

DATE 8/7/85

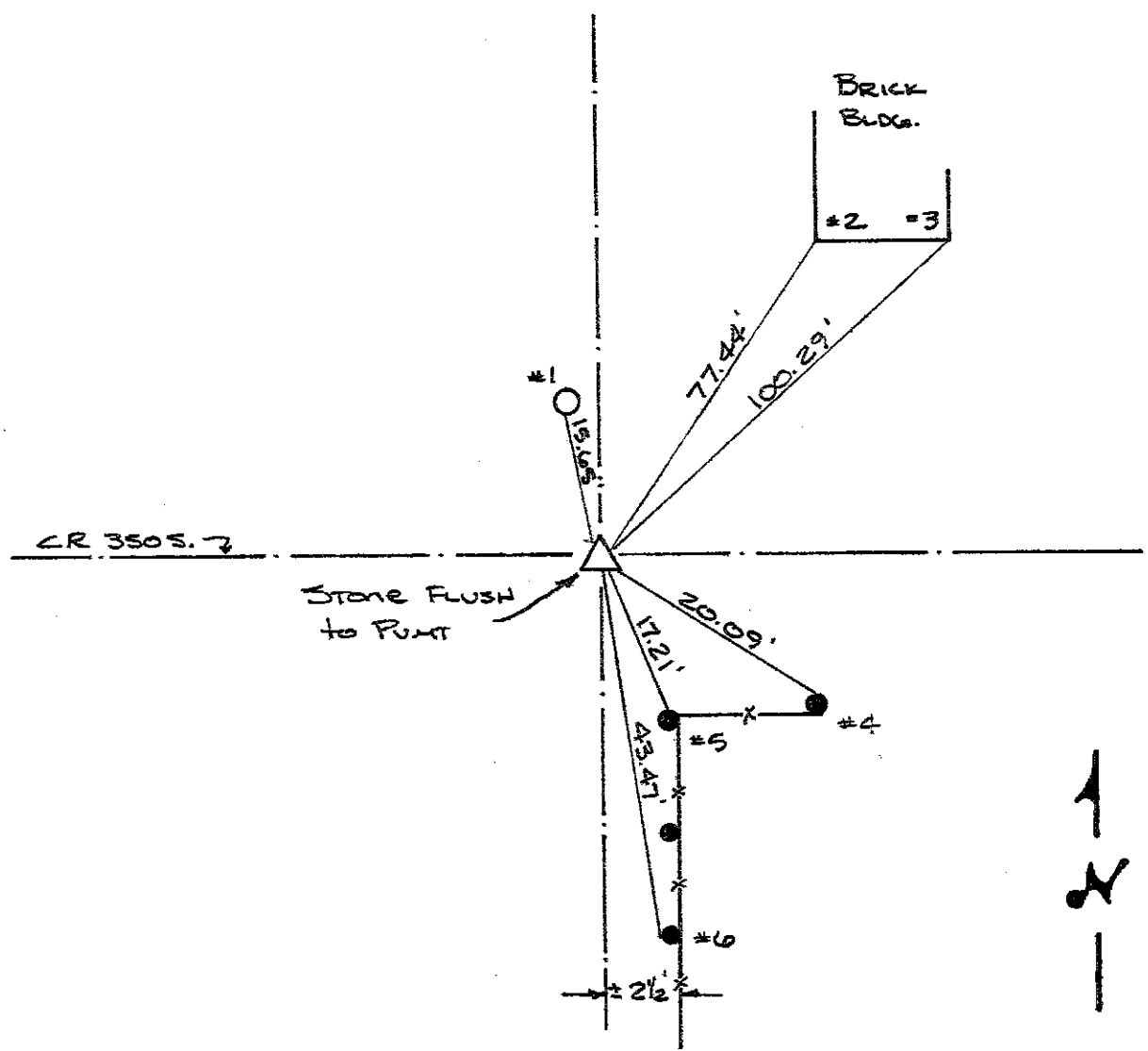
CREW P.C. D. RIVERS

Inst. Rod SINCLAIR / SMOTHERS

TYPE of MARKER Stone Cond. GOOD

METHOD of ESTABLISHMENT Found 9" E-W x 10" N-S Stone just

BREAKING SURFACE of PMT w/ CUT "X" Found on Center of Stone.
Set RR Spikes 6" N-S of "X" 2" Below top of Stone.



| REFERENCE | DISTANCE | DESCRIPTION |
|-----------|----------|---|
| 1 | 15.65' | PK Nail 14" UP SOUTH Side REMC Pwp # 13108 |
| 2 | 77.44' | S.W. CORNER OF BRICK BLDG. |
| 3 | 100.29' | S.E. CORNER OF BRICK BLDG. |
| 4 | 20.09' | PK Nail NORTH Side Round Wood BRACE Post 14" UP |
| 5 | 17.21' | PK Nail 13" UP NORTH Side Round Wood BRACE Post |
| 6 | 43.47' | PK Nail 13" UP WEST Side 2 ND Round Wood Post S. of #5 |
| STRADDLE | 1.00' | PK Nail in PMT NORTH |
| STRADDLE | 1.00' | PK Nail in PMT WEST |

5E
(1 of 2)

SHELBY COUNTY, INDIANA
Sec. 7 T. 12 R. 8

5E

DATE:
CREW:
OLD RECORD REF:
MARKER TYPE:

▲ Ref. No.

| | | | |
|--|--|--|--|
| | | | |
| | | | |
| | | | |
| | | | |

Method of Establishment
*RECOVERED MAGNAN & WASHER BY
 JEFF POWELL*




Drawing Not To Scale.

| REF # | DISTANCE | DESCRIPTION |
|-------|----------|--------------------------|
| | | |
| | | |
| | | |
| | | <i>ELEVATION 856.19'</i> |
| | | |
| | | |

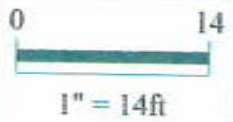
GEODETTIC INFORMATION
Datum: NAD83 (CORS96)

| | |
|--------------------------------|--|
| GPS REF. <i>693</i> | <p align="center">DISCLAIMER</p> <p>The section corner coordinates annotated hereon have been obtained with RTK GPS methods by personnel of Shelby County Surveyor. No guarantee is made to the correctness or accuracy of these values and they have been provided for recovery and verification purposes only. The Shelby County Surveyor's Office will not be held liable for errors or negligence in part by the surveyor who does not physically determine the location of section lines perform in compliance with Indiana Title 365, Article 1, Rule 12-10 of the Administration Code. These coordinates will have no legal weight of authority unless monument and all its accessories have been obliterated.</p> |
| DATE: <i>9/30/20</i> | |
| BY: <i>SCOTT SUMERFORD</i> | |
| NORTHING: <i>1552948.26</i> | |
| EASTING: <i>327703.53</i> | |

5E



7 12 8 NE Corner of Section

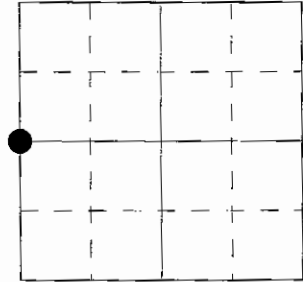


Shelbyville-Shelby County
Geographic Information System
25 W. Polk St.
Shelbyville, Indiana 46176

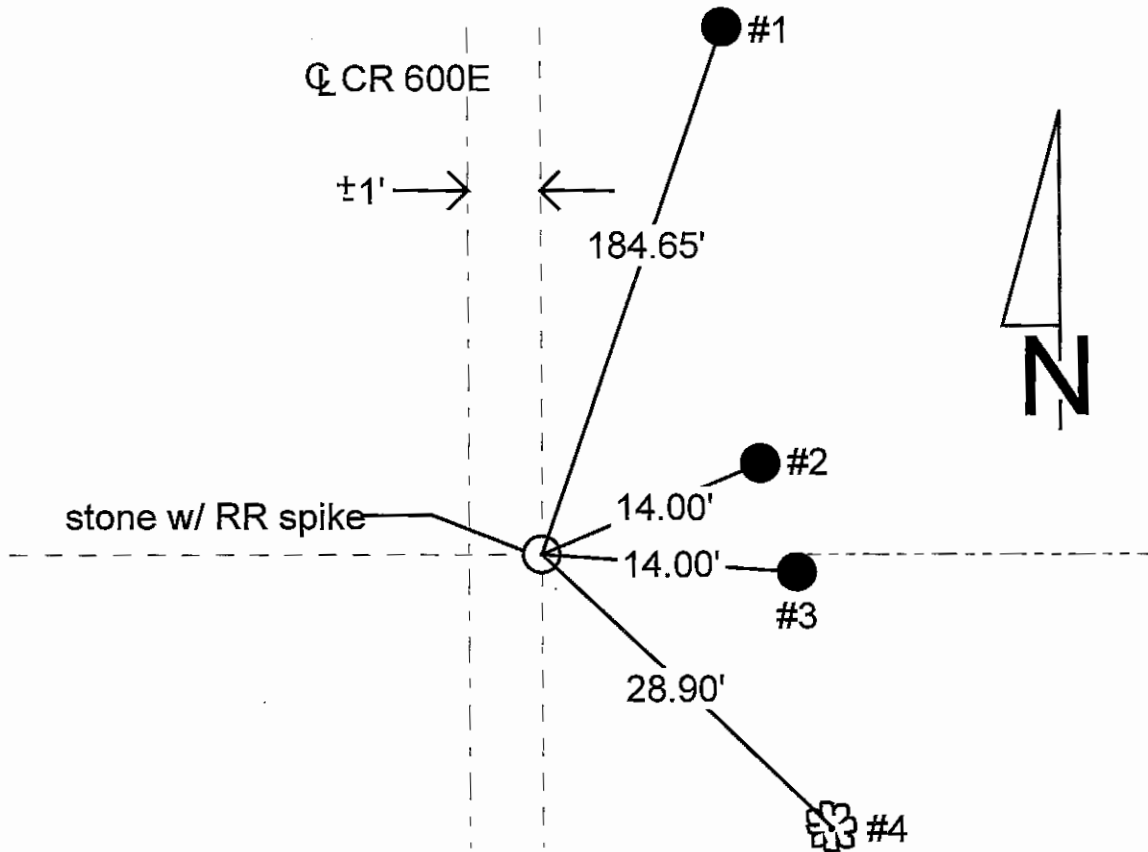
SECTION CORNER RECORD
SHELBY COUNTY, INDIANA
Sec. 8 T. 12N R. 8E

Ref. No. 5G

DATE :
CREW P.C. : L. May
Instrument : R. Schaefer
Rod : R. McGaha
Marker Type : Stone
Condition : Good



Method of Establishment : Nothing found on surface, split pavement and used fence on East side of road for line. Dug and found 5"x10" stone 14" below pavement. Placed cut "X" on high point. Placed RR spike in fill above "X" and one on surface above "X". Stone +/- 1' East of pavement centerline and +/- 1' North of fence line.



| REFERENCE | DISTANCE | DESCRIPTION |
|-----------|----------|--|
| 1 | 184.65' | PK nail 6" up West side of utility pole (no identification) |
| 2 | 14.00' | PK nail 11" up West side of utility pole (no identification) |
| 3 | 14.00' | PK nail 13" up West side of round wood corner post |
| 4 | 28.90' | PK nail 9" up West side of 25" tree |
| straddle | 4.00' | PK nail in pavement due South |
| straddle | 4.00' | PK nail in pavement due West |

SECTION CORNER RECORD

SHELBY COUNTY, INDIANA

5G
(2 of 4)

Sec. 8 T. 12 R. 8

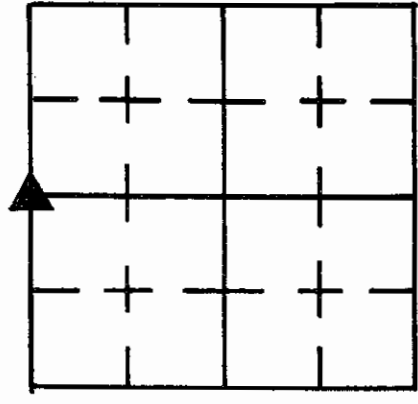
DATE 1/1

CREW P.C. L. May

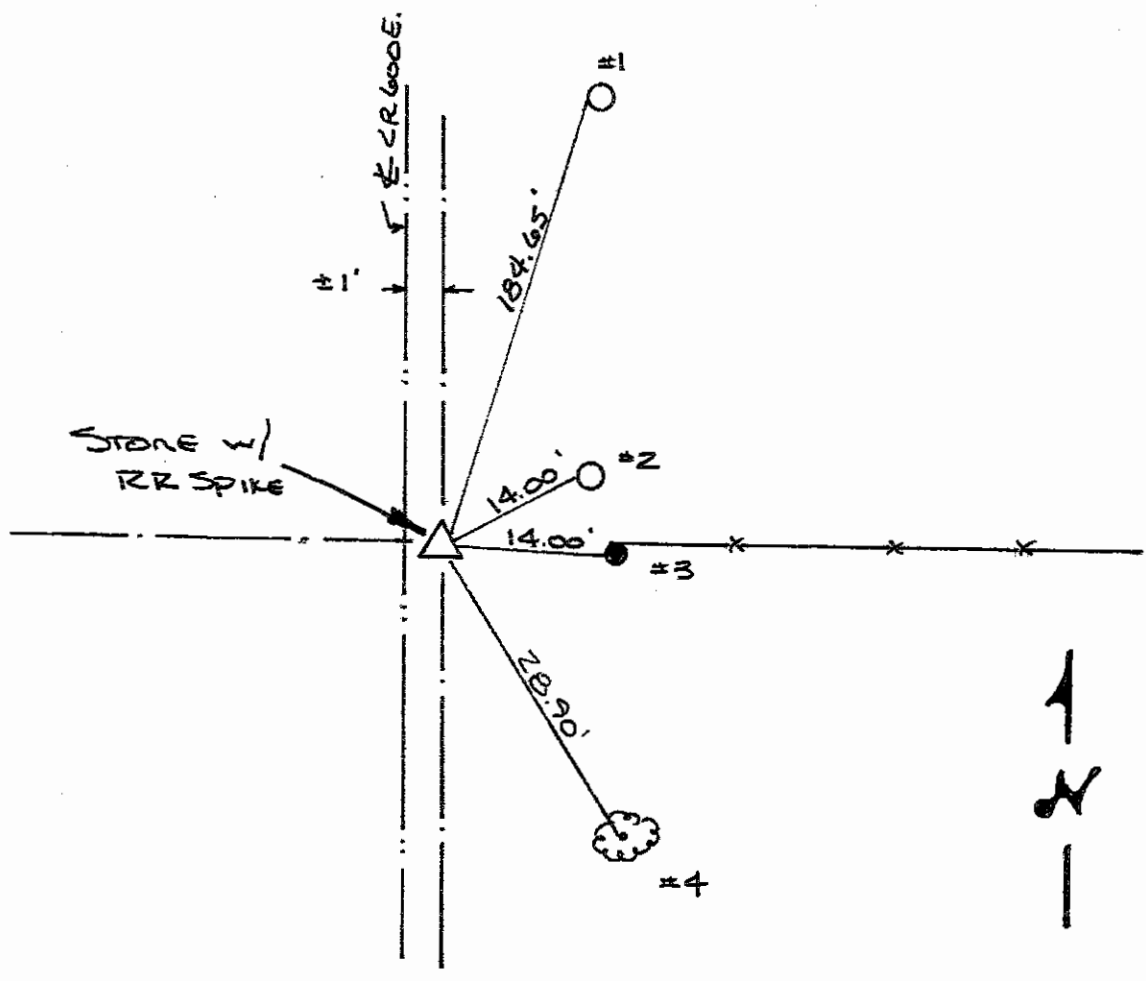
Inst. R. Schaefer Rod R. McGaha

TYPE of MARKER Stone Cond. Good

METHOD of ESTABLISHMENT NOTHING FOUND ON SURFACE, SPLIT PVMT. E



Used fence on EAST side of Road for Line. DUG AND FOUND 5"X10" STONE 14" BELOW PVMT. PLACED CUT "X" ON HIGH POINT. PLACED RR SPIKE IN FILL ABOVE "X" on one on SURFACE ABOVE "X". Stone is ± 1' EAST of PVMT. E. E ± 1' NORTH of Fence Line.



| REFERENCE | DISTANCE | DESCRIPTION |
|-----------|----------|---|
| 1 | 184.65 | PK NAIL 6" UP WEST SIDE UTILITY POLE (No I.D.) |
| 2 | 14.00' | PK NAIL 11" UP WEST SIDE UTILITY POLE (No I.D.) |
| 3 | 14.00' | PK NAIL 13" UP WEST SIDE ROUND WOOD CORNER POST |
| 4 | 28.90' | PK NAIL 9" UP WEST SIDE 25" TREE |
| STRADDLE | 4.00' | PK NAIL IN PVMT. DUE SOUTH |
| STRADDLE | 4.00' | PK NAIL IN PVMT. DUE WEST |

5G
(3 of 4)

5 G

SHELBY COUNTY, INDIANA
Sec. 7 T. 12 R. 8

DATE:
CREW:
OLD RECORD REF:
MARKER TYPE:

▲ Ref. No.

| | | | |
|--|--|--|--|
| | | | |
| | | | |
| | | | |
| | | | |

Method of Establishment

RECOVERED PK NAIL FOUND 0.15 BELOW GRADE



Drawing Not To Scale

| REF # | DISTANCE | DESCRIPTION |
|-------|----------|-------------------|
| | | |
| | | |
| | | ELEVATION 855.08' |
| | | |
| | | |

GEODETIC INFORMATION
Datum: NAD83 (CORS96)

| | |
|----------------------|--|
| GPS REF. 691 | DISCLAIMER The section corner coordinates annotated hereon have been obtained with RTK GPS methods by personnel of Shelby County Surveyor. No guarantee is made to the correctness or accuracy of these values and they have been provided for recovery and verification purposes only. The Shelby County Surveyor's Office will not be held liable for errors or negligence in part by the surveyor who does not physically determine the location of section lines perform in compliance with Indiana Title 865, Article 1, Rule 12-10 of the Administration Code. These coordinates will have no legal weight of authority unless monument and all its accessories have been obliterated. |
| DATE: 9/30/20 | |
| BY: SCOTT SUMERFORD | |
| NORTHING: 1550275.45 | |
| EASTING: 327746.44 | |



7 12 8 NE Corner SE 1/4



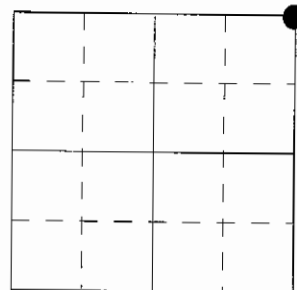
*Shelbyville-Shelby County
Geographic Information System
25 W Polk St. Room 104
Shelbyville, Indiana 46176*

**SECTION CORNER RECORD
SHELBY COUNTY, INDIANA**

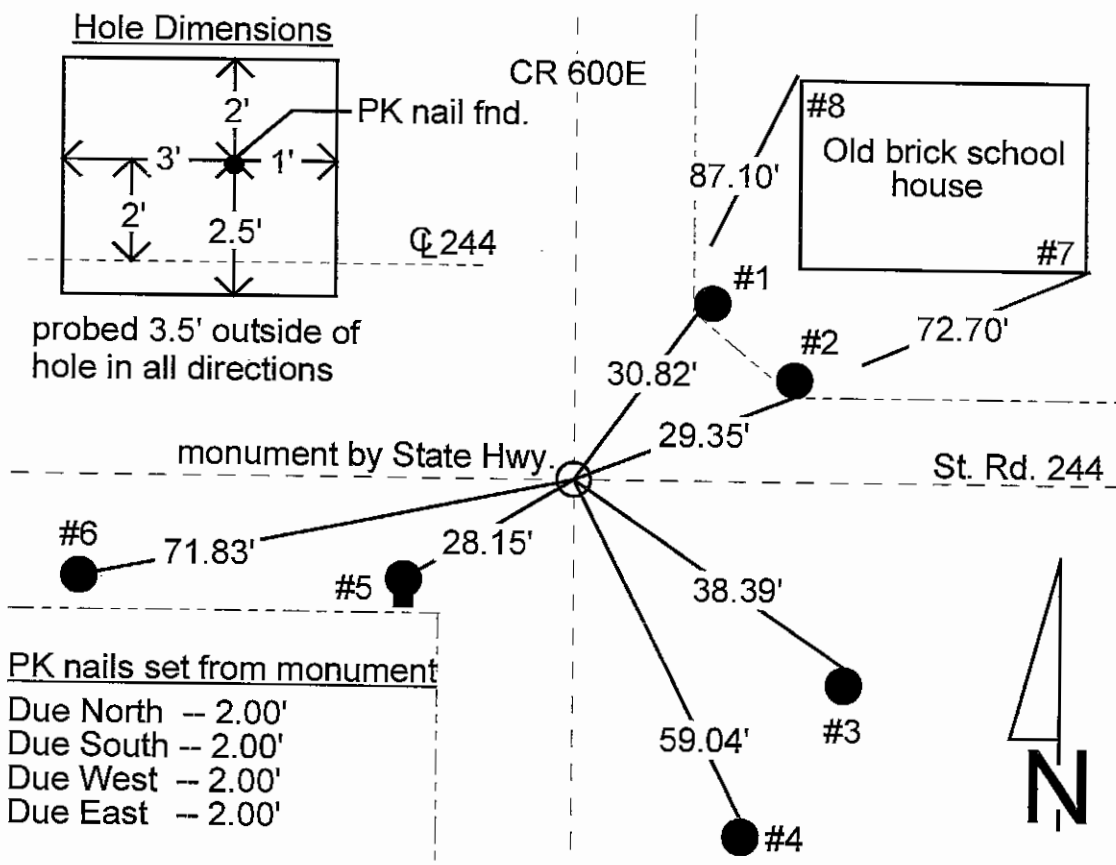
Sec. 18 T. 12N R. 8E

Ref. No. 5J

DATE : 07 / 05 / 84
CREW P.C. : L. May
Instrument : R. Schaefer
Rod : Justice / McGaha
Marker Type : Monument
Condition : Just Set



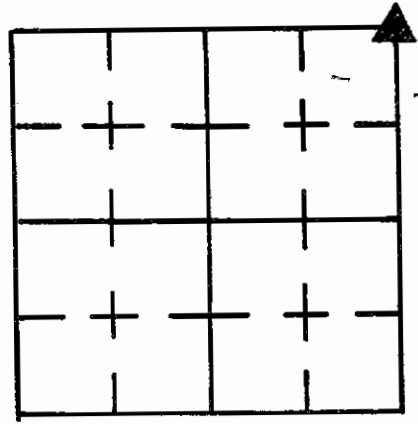
Method of Establishment : PK nail found on surface, nail agrees well with deeded distance for old school prop and fence found around it. Set PK nails 4.00' due North & East of nail found. Dug 4.5' N-S by 4' E-W hole 6" into original ground. Probed 2' into ground and 3.5' around sides. Nothing found. Set monument in place of PK nail found.



| REFERENCE | DISTANCE | DESCRIPTION |
|-----------|----------|---|
| 1 | 29.82' | PK nail 0.6' up Southwest side of round wood corner post |
| 2 | 29.35' | PK nail 0.9' up South side of round wood corner post |
| 3 | 38.39' | PK nail 0.8' up North side of REMC power pole #12644 |
| 4 | 59.04' | PK nail 0.8' up North side of utility pole (no identification) |
| 5 | 28.15' | PK nail 1.1' up North side of REMC power pole #12641 w/ phone box |
| 6 | 71.83' | PK nail 1.0' up East side of utility pole (no identification) |
| 7 | 72.70' | Southeast corner of old brick school house |
| 8 | 87.10' | Northwest corner of old brick school house |

SECTION CORNER RECORD SHELBY COUNTY, INDIANA

5J
(2 of 4)



Sec. 18 T. 12 R. 8

DATE 7/5/84

CREW P.C. CMOY

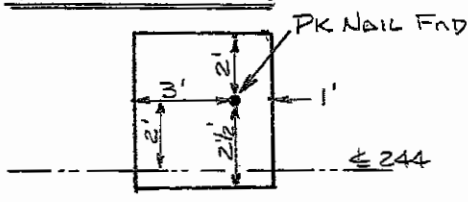
Inst. R SCHAEFER Rod JUSTICE/MCGAHA

TYPE of MARKER Monument Cond. Just Set

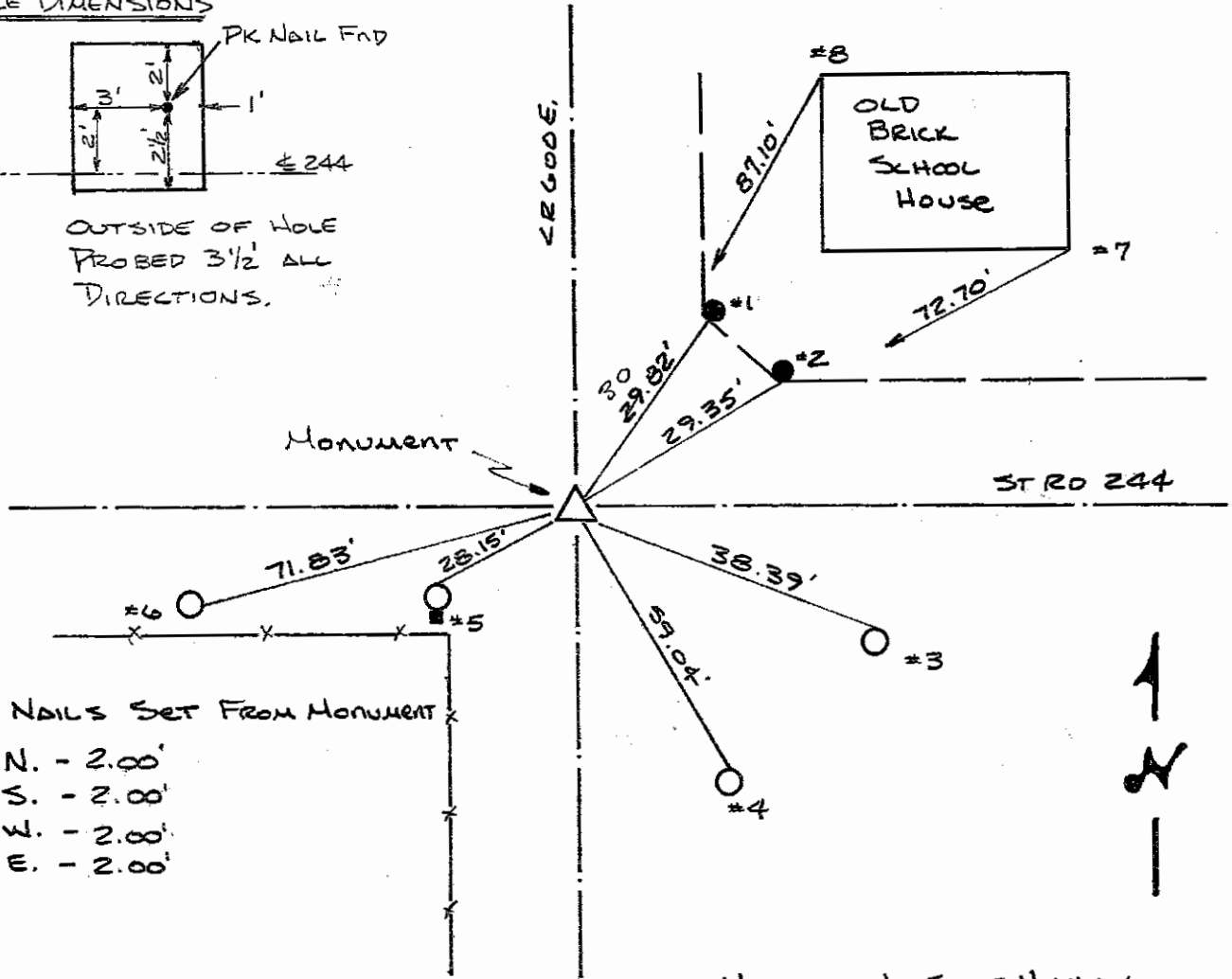
METHOD of ESTABLISHMENT PK Nail Found on Surface, Nail Agrees Well

WITH Deeded Dist. for Old School Prop and Fence Found Around it. SET PK Nails 4.00' Due North + East of Nail Found. Dug 4 1/2' N-S by 4' E-W Hole 6" into ORIGINAL Ground. Probed 2' into Ground and 3 1/2' around Sides. NOTHING Found. Set Monument in Place of P.K. Nail Found.

HOLE DIMENSIONS



OUTSIDE OF HOLE PROBED 3 1/2' ALL DIRECTIONS.



PK NAILS SET FROM MONUMENT
DUE N. - 2.00'
DUE S. - 2.00'
DUE W. - 2.00'
DUE E. - 2.00'

Monument by STATE Highway

| REFERENCE | DISTANCE | DESCRIPTION |
|-----------|----------|--|
| 1 | 29.82' | PK NAIL 0.6' UP SW SIDE ROUND WOOD CORNER POST |
| 2 | 29.35' | PK NAIL 0.9' UP SOUTH SIDE ROUND WOOD CORNER POST |
| 3 | 38.39' | PK NAIL 0.8' UP NORTH SIDE REMC PWP #12644 |
| 4 | 59.04' | PK NAIL 0.8' UP NORTH SIDE OF UTILITY POLE NO I.D. |
| 5 | 28.15' | PK NAIL 1.1' UP NORTH SIDE REMC PWP #12641 w/PHONE BOX |
| 6 | 71.83' | PK NAIL 1.0' UP EAST SIDE UTILITY POLE NO I.D. |
| 7 | 72.70' | S.E. CORNER OLD BRICK SCHOOL HOUSE |
| 8 | 87.10' | N.W. " " " " " " |

5J

5J

(3 of 4)

SHELBY COUNTY, INDIANA
Sec. 7 T. 12 R. 8

DATE:
CREW:
OLD RECORD REF:
MARKER TYPE:

▲ Ref. No.

| | | | |
|--|--|--|--|
| | | | |
| | | | |
| | | | |
| | | | |

Method of Establishment

PN SET IN CONCRETE PLUG AT THE
LOCATION OF A PL NAIL RECEIVED
BY THE SHELBY COUNTY SURVEYOR'S
OFFICE IN 1984



Drawing Not To Scale.

| REF # | DISTANCE | DESCRIPTION |
|-------|----------|-------------------|
| | | |
| | | |
| | | ELEVATION 851.42' |
| | | |
| | | |

GEODETIC INFORMATION

Datum: NAD83 (CORS96)

| | |
|----------------------|--|
| GPS REF. 688 | DISCLAIMER The section corner coordinates annotated hereon have been obtained with RTK GPS methods by personnel of Shelby County Surveyor. No guarantee is made to the correctness or accuracy of these values and they have been provided for recovery and verification purposes only. The Shelby County Surveyor's Office will not be held liable for errors or negligence in part by the surveyor who does not physically determine the location of section lines perform in compliance with Indiana Title 865, Article 1, Rule 12-10 of the Administration Code. These coordinates will have no legal weight of authority unless monument and all its accessories have been obliterated. |
| DATE: 9/30/20 | |
| BY: SCOTT SUMERFORD | |
| NORTHING: 1547602.44 | |
| EASTING: 327788.96 | |



7 12 8 SE Corner

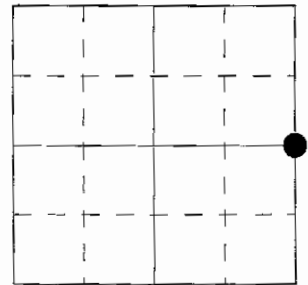


*Shelbyville-Shelby County
Geographic Information System
25 W Polk St. Room 104
Shelbyville, Indiana 46176*

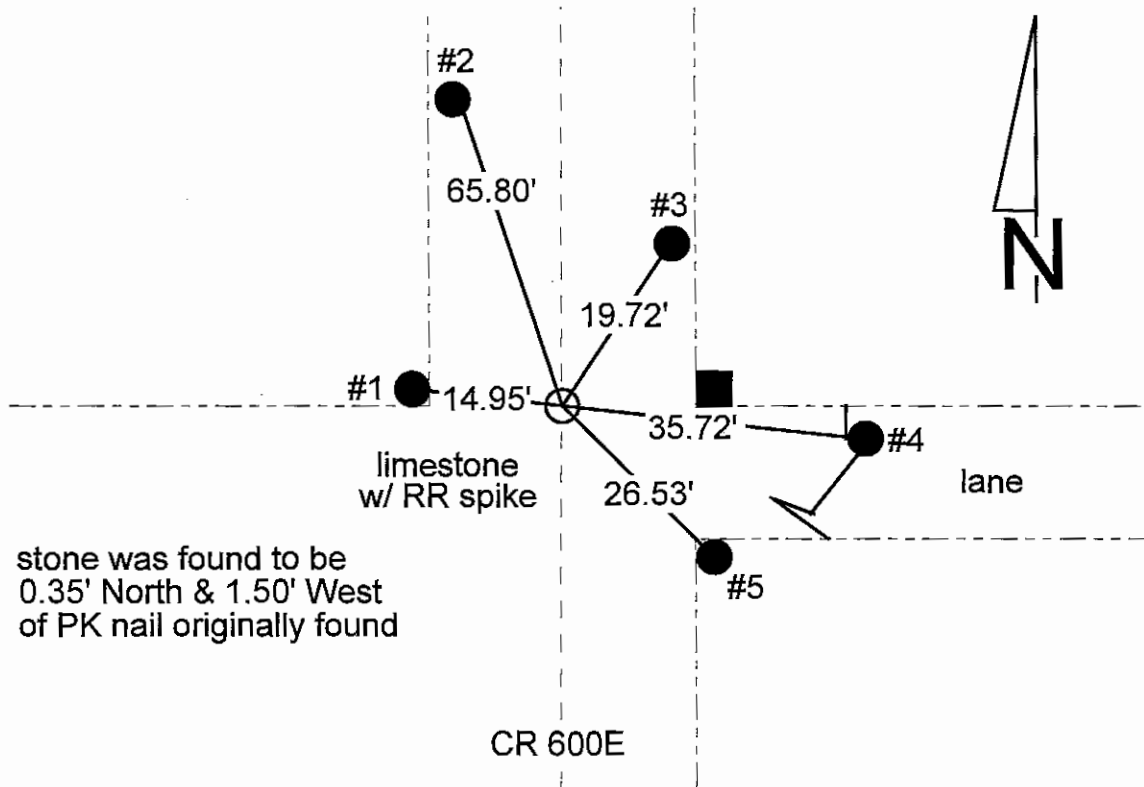
SECTION CORNER RECORD
SHELBY COUNTY, INDIANA
Sec. 18 T. 12N R. 8E

Ref. No. 5L

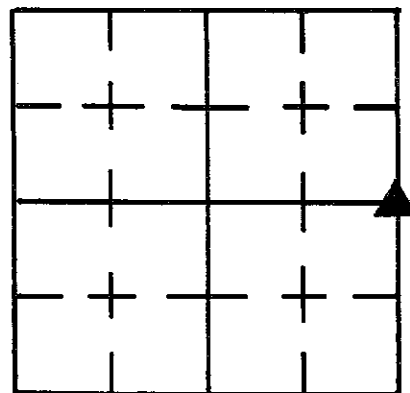
DATE : 12 / 06 / 83
CREW P.C. : L. May
Instrument :
Rod : D. Rode / L. Justice
Marker Type : Limestone
Condition : Good



Method of Establishment : Found PK nail on surface. Placed PK nails in pavement 4.00' due South & due East of nail found. Dug and found Limestone 10" down, also found wood stake 0.2' South of stone. Limestone was in two pieces. Break wasn't fresh because dirt was found between rock (+/- 0.25"). Top rock was +/- 9" x 3" and had small cut "X" on it. Limestone underneath was +/- 12" square. Used cut "X" as location of corner. Placed 4 RR spikes @ equal distance E-W & N-S. Placed RR spike on surface above cut "X".



| REFERENCE | DISTANCE | DESCRIPTION |
|-----------|----------|--|
| 1 | 14.95' | PK nail 9" up East side of round wood corner post |
| 2 | 65.80' | PK nail 9" up Southeast side of REMC power pole #12787 |
| 3 | 19.72' | PK nail 15" up Southwest side of utility pole |
| 4 | 35.72' | PK nail 13" up West side of round wood gate post |
| 5 | 26.53' | Outside edge of round concrete corner post at seam, 4" up Northwest side |
| straddle | 5.56' | PK nail in pavement East |
| straddle | 4.67' | PK nail in pavement Southeast |



SECTION CORNER RECORD

SHELBY COUNTY, INDIANA

Sec. 18 T. 12 R. 8

DATE 12 / 6 / 83

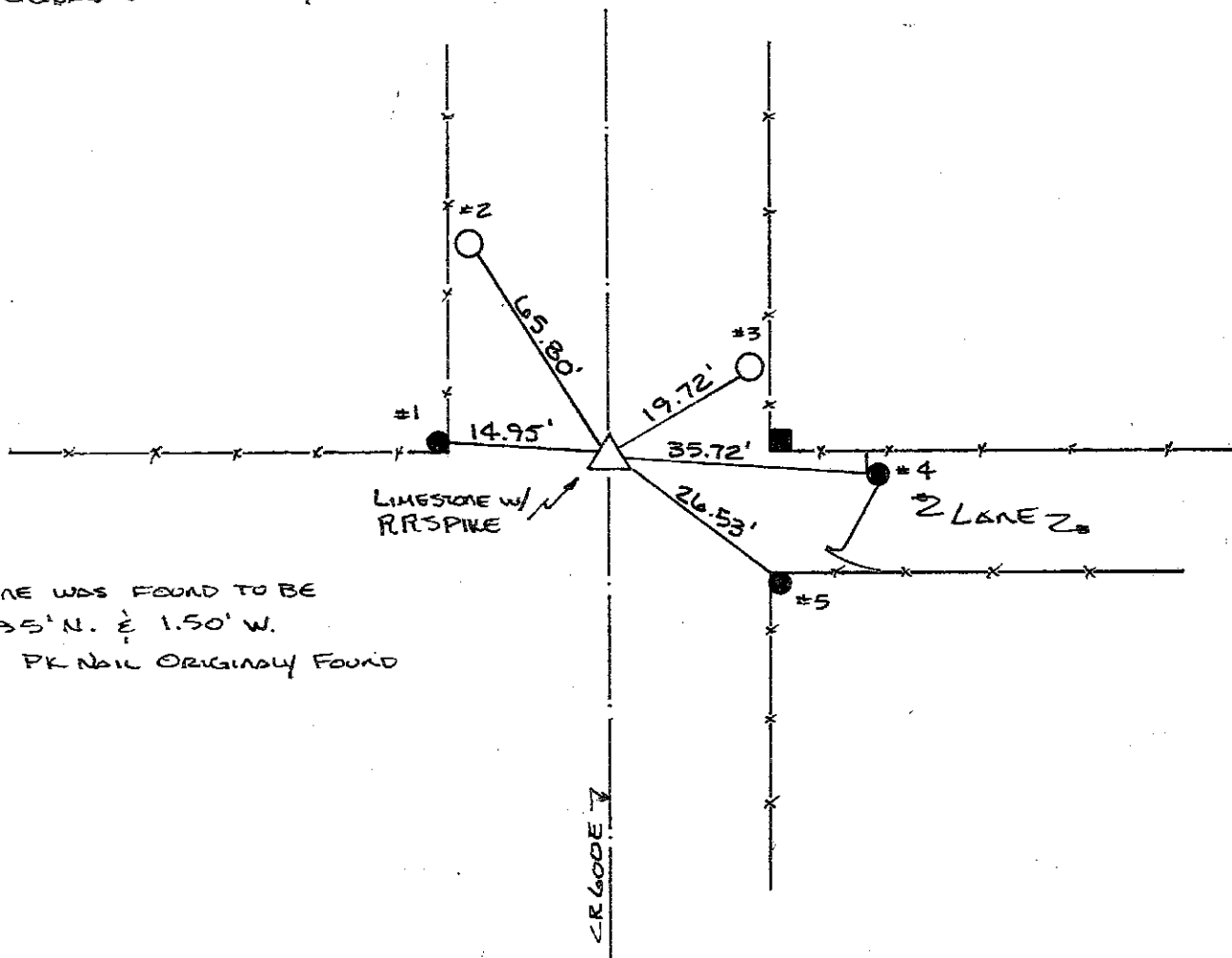
CREW P.C. L. May

Inst. Rod D. RODE / L. JUSTICE

TYPE of MARKER LIMESTONE Cond. GOOD

METHOD of ESTABLISHMENT FOUND PK NAIL ON SURFACE, PLACED RR

PK NAILS IN PUNT 4.00' ^{DUE} SOUTH + ^{DUE} EAST OF NAIL FOUND. DUG AND FOUND LIMESTONE 10" DOWN, ALSO FOUND WOOD STAKE 0.2' SOUTH OF STONE, LIMESTONE WAS IN TWO PIECES. BREAK WASN'T FRESH BECAUSE DIRT WAS FOUND BETWEEN ROCK ($\pm 1/4"$) TOP ROCK WAS $\pm 9" \times 3"$ AND HAD SMALL CUT "X" ON IT. LIMESTONE UNDERNEATH WAS $\pm 12"$ SQUARE. USED CUT "X" AS LOCATION OF CORNER, PLACED 4- RR SPIKES @ EQUAL DIST. E-W & N-S. PLACED RR SPIKE ON SURFACE ABOVE CUT "X".



STONE WAS FOUND TO BE 0.35' N. & 1.50' W. OF PK NAIL ORIGINALLY FOUND

| REFERENCE | DISTANCE | DESCRIPTION |
|-----------|----------|--|
| 1 | 14.95' | PK NAIL 9" UP EAST SIDE ROUND WOOD CORNER POST |
| 2 | 65.80' | PK NAIL 9" UP SE SIDE RENE PUP # 12787 |
| 3 | 19.72' | PK NAIL 15" UP SW SIDE OF UTILITY POLE |
| 4 | 35.72' | PK NAIL 13" UP WEST SIDE ROUND WOOD GATE POST |
| 5 | 26.53 | OUTSIDE EDGE ROUND CONC. CORNER POST AT SEAM 4" UP NW SIDE |
| STRODDLE | 5.56' | PK NAIL IN PUNT EAST |
| STRODDLE | 4.67 | PK NAIL IN PUNT S.E. |

SECTION CORNER RECORD

SHELBY COUNTY, INDIANA

5N
(1 of 1)

Sec. 17 T. 12N R. 8E

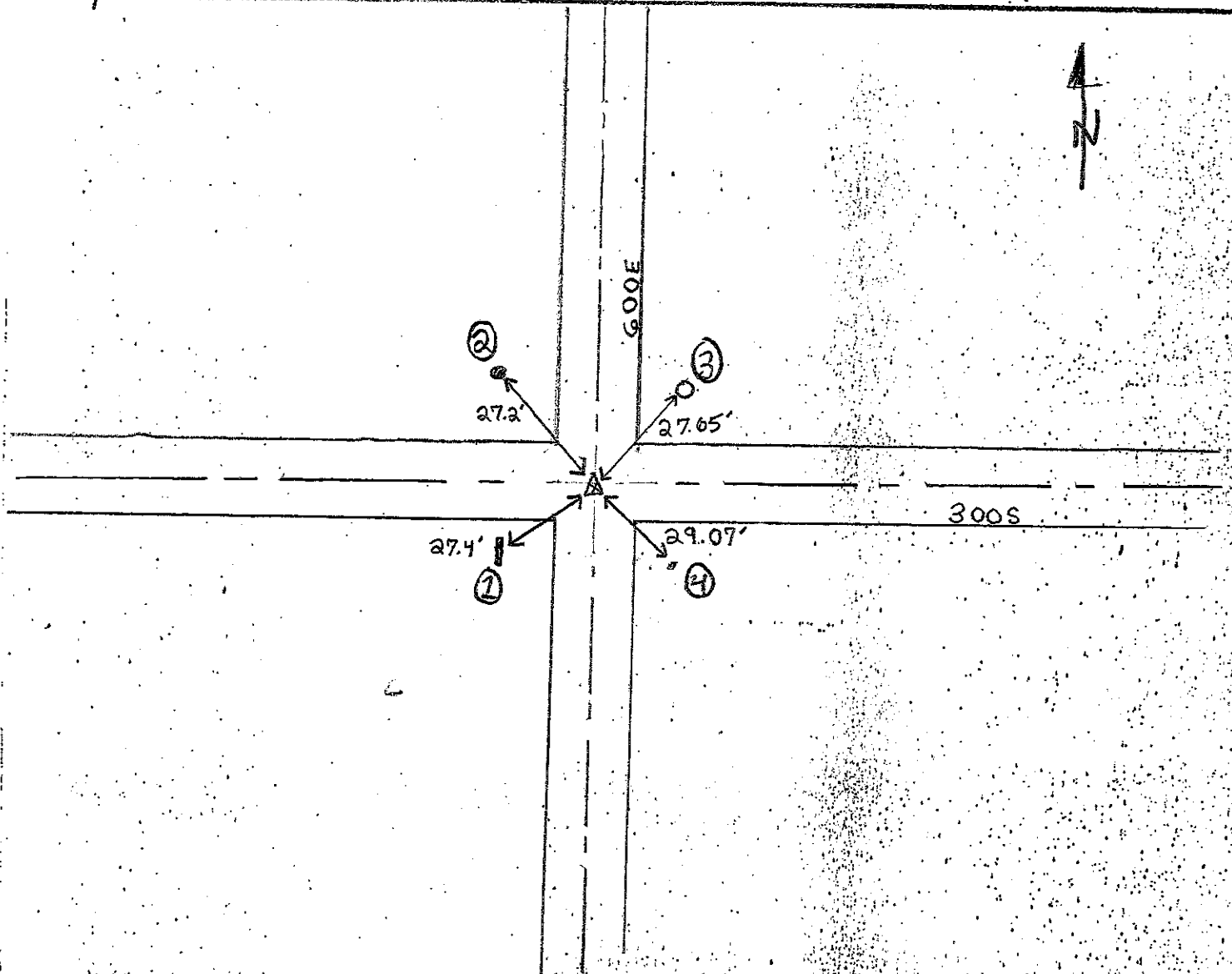
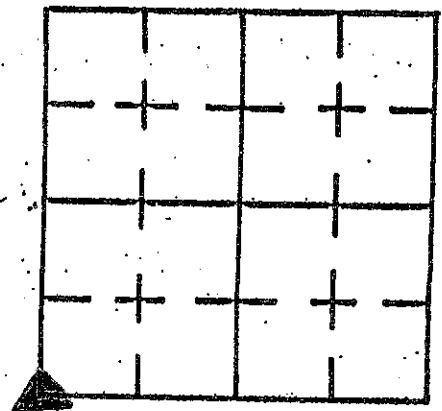
DATE 7/12/97

CREW P.C. Ted Smith

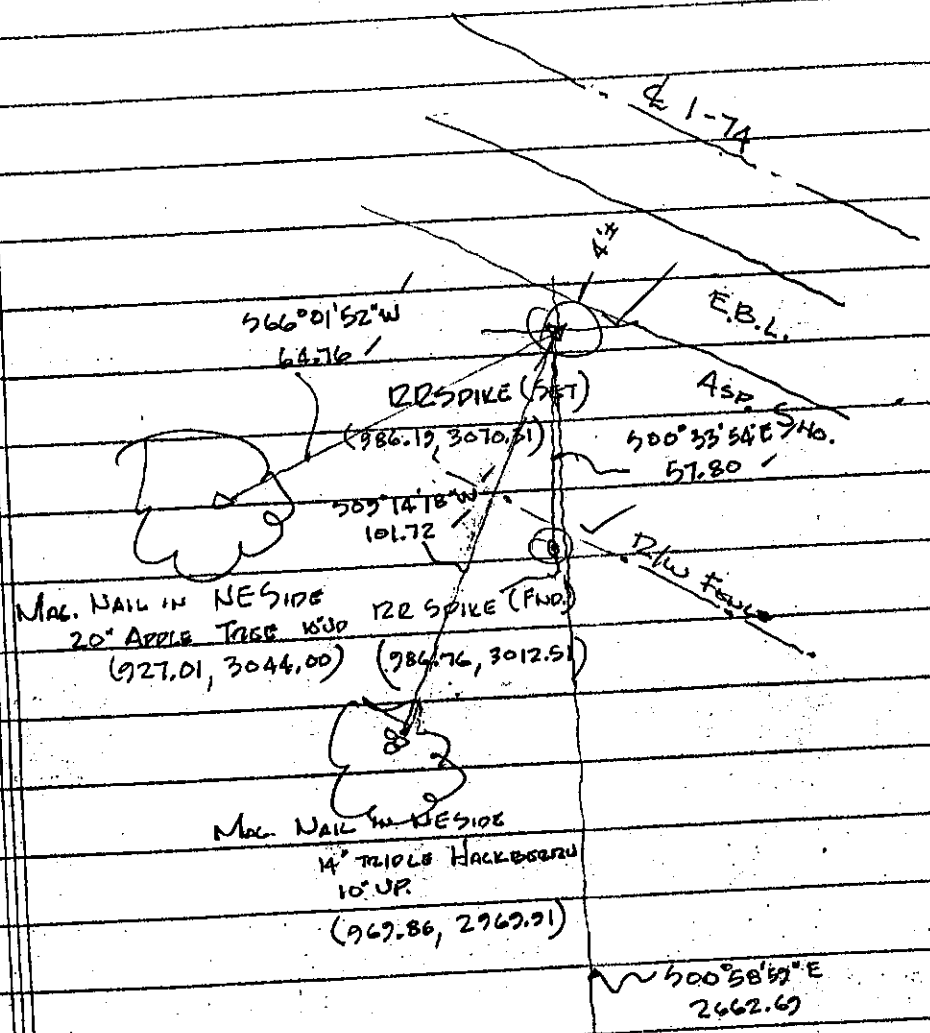
Inst. _____ Rod Dustin Ballard

TYPE of MARKER Stone Cond. good

METHOD of ESTABLISHMENT 10" x 8" stone found buried 3' under pavement




| REFERENCE | DISTANCE | DESCRIPTION |
|-----------|----------|----------------------------------|
| 1 | 27.4' | Cement corner post |
| 2 | 27.2' | wood corner post with fence |
| 3 | 27.65' | telephone pole # 12799 S.C. REMC |
| 4 | 29.07' | Wooden fence post with PK. nail |
| | | |
| | | |
| | | |
| | | |
| | | |
| | | |



NOTE FINAL BEARINGS FOR
BOUGHTON PLAT ROTATED
CLOCKWISE 0°56'48"
FROM THESE BEARINGS

SW COR. SW 1/4
SEC. 20-12-8
Mag. NAIL OVER
HOLCOMB Co. PLANO,
(1031.87, 408.01)



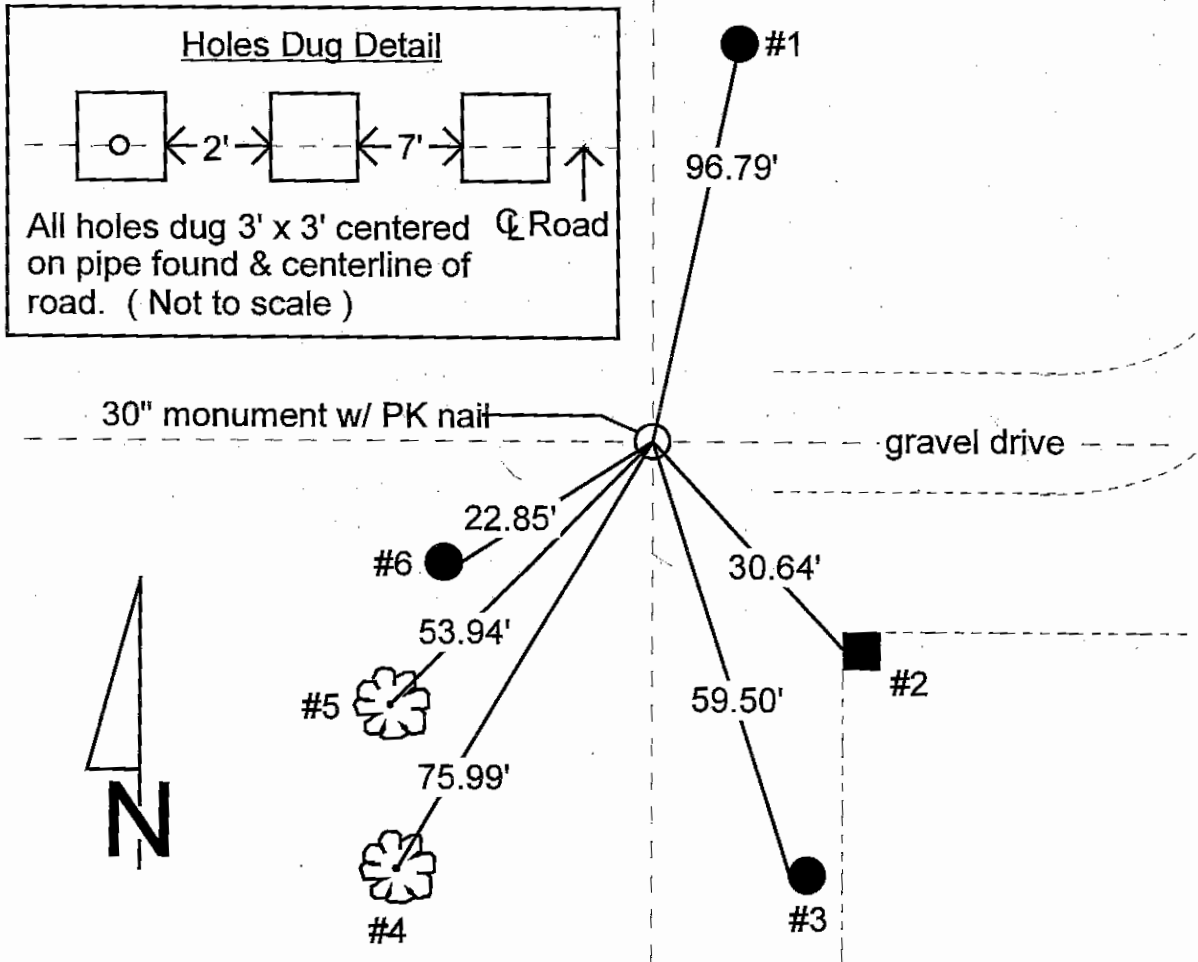
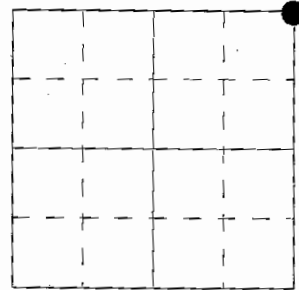
↑
N
↓

Sec. 20 T. 12 R. 8

SECTION CORNER RECORD
SHELBY COUNTY, INDIANA
 Sec. 30 T. 12N R. 8E

Ref. No. 5R

DATE : 11 / 20 / 85
 CREW P.C. : L. May
 Instrument : D. Rivers
 Rod :
 Marker Type : 30" Monument
 Condition : Just Set
 Method of Establishment : See attached sheet



| REFERENCE | DISTANCE | DESCRIPTION |
|-----------|----------|---|
| 1 | 96.79' | PK nail 34" up West side of power pole |
| 2 | 30.64' | PK nail 3" up Southwest side of square wood corner post |
| 3 | 59.50' | PK nail 4" up West side of power pole |
| 4 | 75.99' | PK nail 1" up North side of 12" tree |
| 5 | 53.94' | PK nail 1" up Southeast side of 13" tree |
| 6 | 22.85' | PK nail 4" up Southeast side of REMC power pole #018329 |
| straddle | 4.00' | PK nail in pavement South |
| straddle | 4.00' | PK nail in pavement West |

Found 1" Iron pipe 2" below existing asphalt. Said pipe is set in old concrete pavement and appears to have been set at the time of the initial concrete pour. Dug a 3' x 3' hole centered on the pipe. Dug down to original ground and probed 24" into it and 12" into the sides but found no stone. I did find that the concrete was poured directly on top of the original ground and no fill dirt was evident, whereas fill dirt was found in other holes dug along this road. No evidence was found of the old dirt road either. Based on this observation, along with the slopes that exist on each side of the roadway. I can only conclude that some excavation was performed prior to the concrete pour, thus explaining the possible reason why no stone could be found and why the pipe was placed during the pour. Testimony provided by Albert Weintraut (of whom is in his mid-80's and of very sound mind) states that Geo. Oltman (then Co. Surveyor) had set pipes above stones "LL" & "V" 30-12-8 at the time the concrete was poured. These pipes were found to be correctly set by this office in recent months. It therefore seems logical that Oltman would have set this pipe in an effort to preserve the true location of the corner.

I also dug a 3' x 3' hole centered on the deeded distance of 416.46' North of an existing fence line to the East. Said point falls 14.4' North of the pipe found. Same procedure of probing as described above produced no stone or monument. Also from three nails found North of corner, pulled deeded distance South and the produced a point 5.1' North of the pipe & line through the three nails found hits well East-West on the location of the pipe, and deeded distance between each nail is good, but digging a 3' x 3' centered hole failed to produce a stone or monument. Also a traverse ran (see Bk 25-4) to East & South of the pipe failed to produce any proof to support or disclaim the pipe found. It does however show that the whole East line of Section 30 contradicts normal surveying logic in that the 1/4 section splits are some 50' out of measure and the South 1/4 of section is in conflict w/ equal split and recorded distance found in Isley's field notes. We feel that physical evidence & testimony of Mr. Weintraut over rides normal practices, and the fact of great differences exists in physical evidence around this corner, the pipe found must be taken as the best evidence to the corners intended location. We therefore set a 30" monument 4" below pavement in place of the pipe found. A PK nail was placed on surface above the monument.

SECTION CORNER RECORD

SHELBY COUNTY, INDIANA

5R
(3 of 4)

Sec. 30 T. 12 R. 8

DATE 11/20/85

CREW P.C. L May

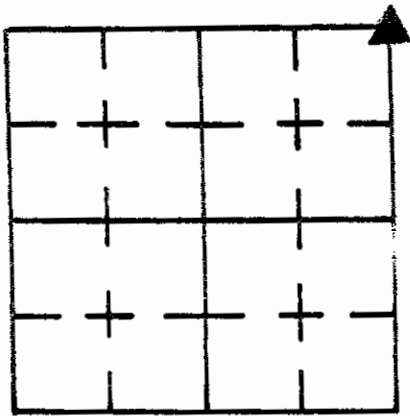
Inst. D Rivers Rod _____

TYPE of MARKER 30" Monument Cond. JUST SET

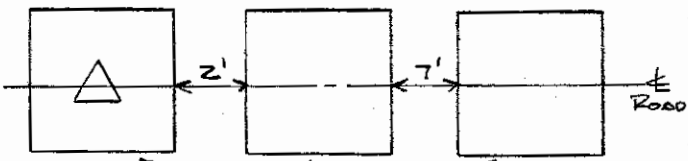
METHOD of ESTABLISHMENT FOUND 1" IRON PIPE, 2" BELOW EXISTING

ASPHALT, SAID PIPE IS SET IN OLD CONC. PUNT AND APPEARS to of BEEN

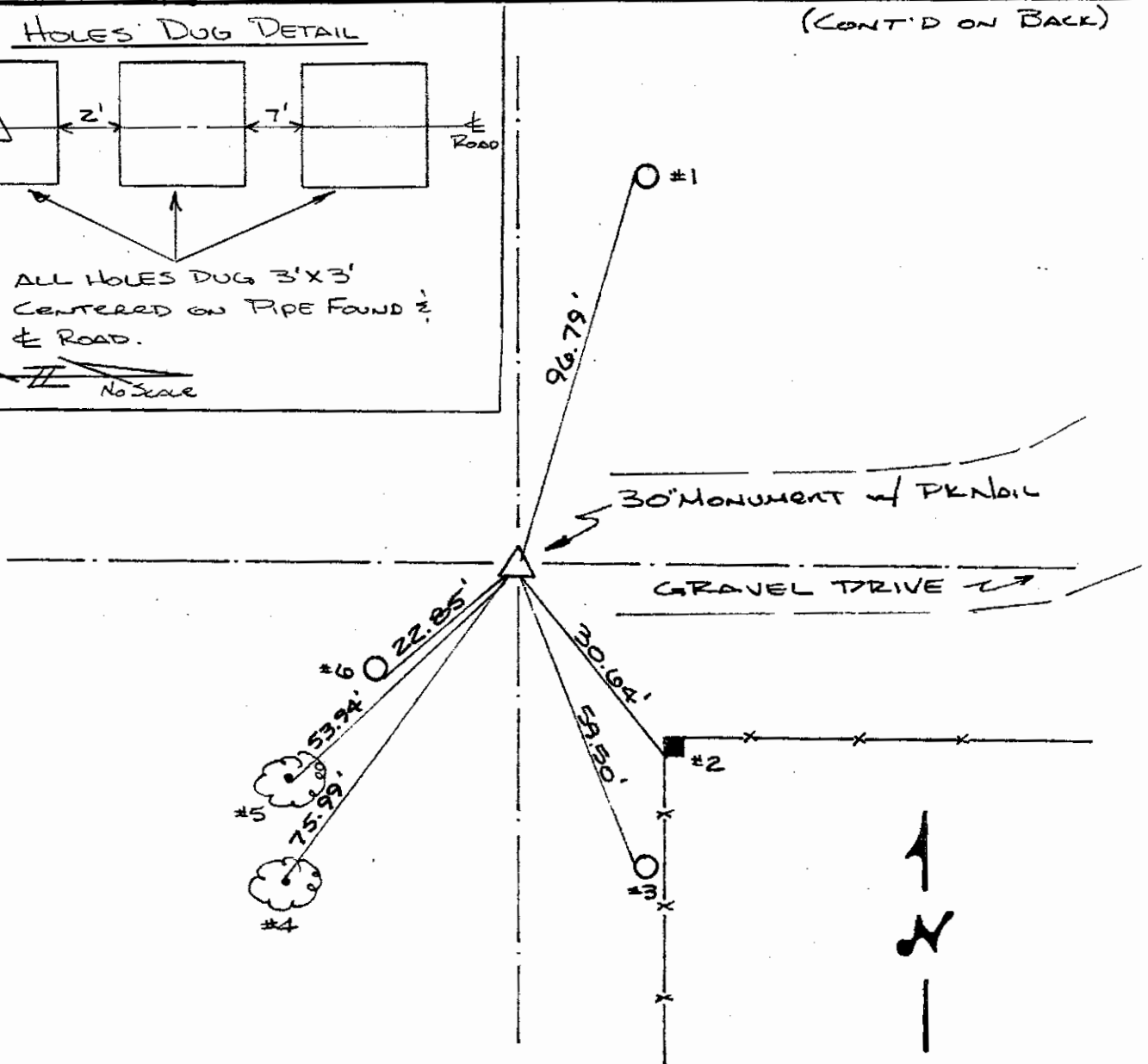

(CONT'D ON BACK)



Holes Dug Detail



ALL HOLES DUG 3' X 3'
CENTERED ON PIPE FOUND 2"
E ROAD.



| REFERENCE | DISTANCE | DESCRIPTION |
|-----------|----------|---|
| 1 | 96.79' | PK NAIL 34" UP WEST SIDE PWP |
| 2 | 30.64' | PK NAIL 3" UP S.W. SIDE SQUARE WOOD CORNER POST |
| 3 | 59.50' | PK NAIL 4" UP WEST SIDE PWP |
| 4 | 75.99' | PK NAIL 1" UP NORTH SIDE 12" TREE |
| 5 | 53.94' | PK NAIL 1" UP S.E. SIDE 13" TREE |
| 6 | 22.85' | PK NAIL 4" UP S.E. SIDE REMC PWP # 018329 |
| Straddle | 4.00' | PK NAIL in PUNT SOUTH |
| Straddle | 4.00' | PK NAIL in PUNT WEST |

(4 of 4) SET AT THE TIME OF THE INITIAL CONC. POUR. DUG A 3'X3' HOLE CENTERED ON THE PIPE. DUG DOWN TO ORIG. GROUND AND PROBED 24" INTO IT AND 12" INTO THE SIDES BUT FOUND NO STONE. I DID FIND THAT THE CONC. WAS POURED DIRECTLY ON TOP OF THE ORIG. GROUND AND NO FILL DIRT ^{WAS} EVIDENT, WHEREAS FILL DIRT WAS ^{FOUND IN} OTHER HOLES DUG ALONG THIS ROAD. NO EVIDENCE WAS FOUND OF THE OLD DIRT ROAD EITHER. BASED ON THIS OBSERVATION ALONG WITH THE SLOPES THAT EXISTS ON EACH SIDE OF THE ROADWAY I CAN ONLY CONCLUDE THAT SOME EXCAVATION WAS PERFORMED PRIOR TO THE CONC. POUR, THUS EXPLAINING THE ^{POSSIBLE} REASON ^{WHY} NO STONE COULD BE FOUND AND WHY THE PIPE WAS PLACED DURING THE POUR. TESTIMONY PROVIDED BY ALBERT WEINTRAUT (OF WHOM IS IN HIS MID-80'S AND OF VERY SOUND MIND) STATES THAT GEO. OUTMAN (THEN CO. SURVEYOR) HAD SET PIPES ABOVE STONES "U" & "V" ³⁰⁻¹²⁻⁸ AT THE TIME THE CONC. WAS POURED. THESE PIPES WERE FOUND TO BE CORRECTLY SET BY THIS OFFICE IN RECENT MONTHS. IT THEREFORE SEEMS LOGICAL THAT OUTMAN WOULD HAVE SET THIS PIPE IN AN EFFORT TO PRESERVE THE TRUE LOCATION OF THE CORNER.

I ALSO DUG A 3'X3' HOLE CENTERED ON THE DEEDED DIST OF 416.46' NORTH OF AN EXIST. FENCE LINE TO EAST. SAID POINT FALLS 14.4' NORTH OF THE PIPE FOUND. SAME PROCEDURE OF PROBING DESC. ABOVE PRODUCED NO STONE OR MONUMENT. ALSO FROM ^{THREE} NAILS FOUND NORTH OF CORNER, PULLED DEEDED DIST. SOUTH AND THEY PRODUCED A POINT 5.1' NORTH OF THE PIPE & LINE THRU THREE NAILS FOUND HITS WELL EAST-WEST ON THE LOCATION OF THE PIPE, AND DEEDED DIST. BETWEEN EACH NAIL IS GOOD, BUT DIGGING A 3'X3' CENTERED HOLE FAILED TO PRODUCE A STONE OR MONUMENT. ALSO A TRAVERSE RAN (SEE BOOK 25-4) TO EAST & SOUTH OF THE PIPE FAILED TO PRODUCE ANY PROOF TO SUPPORT OR DISCLAIM THE PIPE FOUND. IT DOES HOWEVER SHOW THAT THE WHOLE EAST LINE OF SECTION 30 CONTRADICTS NORMAL SURVEYING LOGIC IN THAT THE 1/4 SECTION SPLITS ARE SOME 50' OUT OF MEASURE AND THE SOUTH 1/4 OF SECTION IS IN CONFLICT W/ EQUAL SPLIT AND RECORDED DIST FOUND IN LSEY FIELD NOTES. WE FEEL THAT PHYSICAL EVIDENCE + TESTIMONY OF MR WEINTRAUT OVER RIDES NORMAL PRACTICES, AND THE FACT OF GREAT DIFFERENCES EXISTS IN PHYSICAL EVIDENCE AROUND THIS CORNER, THE PIPE FOUND MUST BE TAKEN AS THE BEST EVIDENCE TO THE CORNERS INTENDED LOCATION. WE THEREFORE SET A 30" MONUMENT 4" BELOW POINT IN PLACE OF THE PIPE FOUND. A PK NAIL WAS PLACED ON SURFACE ABOVE THE MONUMENT.

SECTION CORNER RECORD

5T
(1 of 2)

5T

SHELBY COUNTY, INDIANA

Sec. 30 T. 12 R. 8

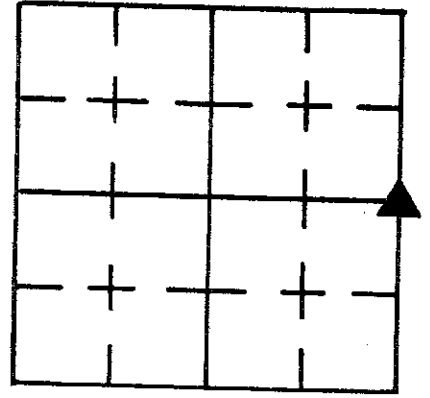
DATE 11 / 19 / 85

CREW P.C. L May

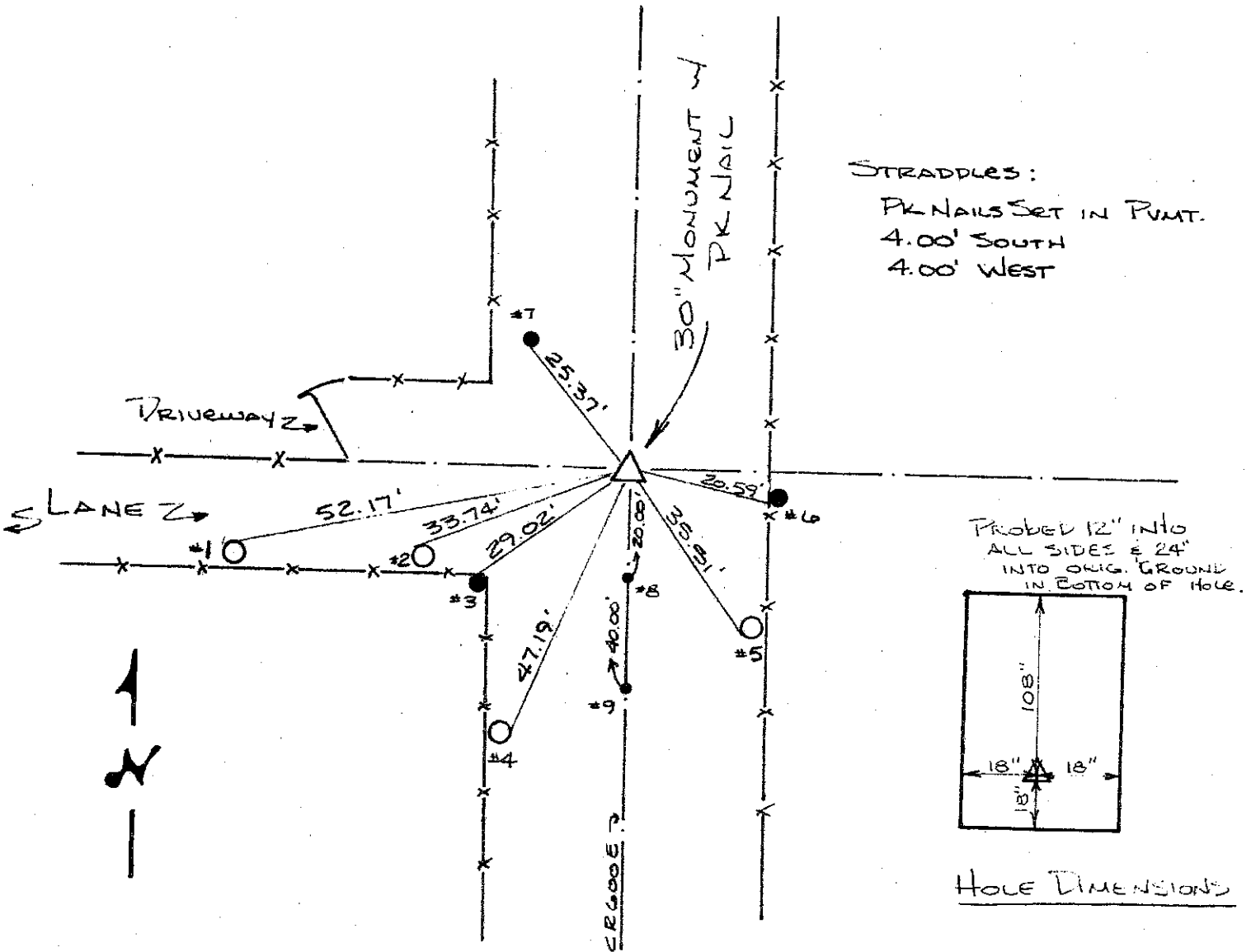
Inst. D. RIVERS Rod Singclair / McGaha

TYPE of MARKER 30" Monument Cond. Just Set

METHOD of ESTABLISHMENT FOUND PK NAIL SET by Steve Kuhn L.S.

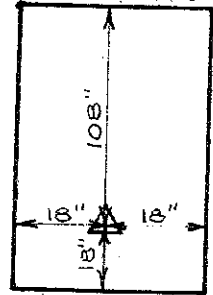


8-6-77 Survey, SAID NAIL SET by S.K. in & ROAD & 22' NORTH of AN OLD
SEE FIELD BOOK 25 - PG 4 FOR TRAVERSE (CONT'D ON BACK)



STRADDLES:
 PK NAILS SET IN PVMT.
 4.00' SOUTH
 4.00' WEST

PROBED 12" INTO
 ALL SIDES & 24"
 INTO ORIG. GROUND
 IN BOTTOM OF HOLE.



HOLE DIMENSIONS

| REFERENCE | DISTANCE | DESCRIPTION |
|-----------|----------|--|
| 1 | 52.17' | PK NAIL 15" UP N.W. SIDE P.W.P. |
| 2 | 33.74' | PK NAIL 8" UP N.W. SIDE P.W.P. |
| 3 | 29.02' | NAIL w/ BOTTLE CAP FOUND 22" UP NORTH SIDE ROUND WOOD C.P. |
| 4 | 47.19' | PK NAIL 10" UP EAST SIDE P.S.C. OF 1 PWP # 266-002 |
| 5 | 35.51' | PK NAIL FOUND 14" UP S.W. SIDE P.W.P. |
| 6 | 20.59' | PK NAIL 9" UP S.W. SIDE ROUND WOOD FENCE POST |
| 7 | 25.37' | PK NAIL 4" UP SOUTH SIDE ROUND WOOD MAIL BOX POST |
| 8 | 20.00' | PK NAIL FOUND IN PVMT FROM EARLIER SURVEY |
| 9 | 40.00' | " " " " " " " " |

Fence line on the South Side of a 20' wide lane leading West. S.K. Set this Nail by testimony of A. Weintraut, the oldest Resident and former owner, who's father set the fence line on the South Side of the lane at 22' instead of 20' so to allow more room for the passage of farm equipment. Said Fence was set sometime in the early 1900's and the Dist. of 22' was set using the corner stone that existed at that time.

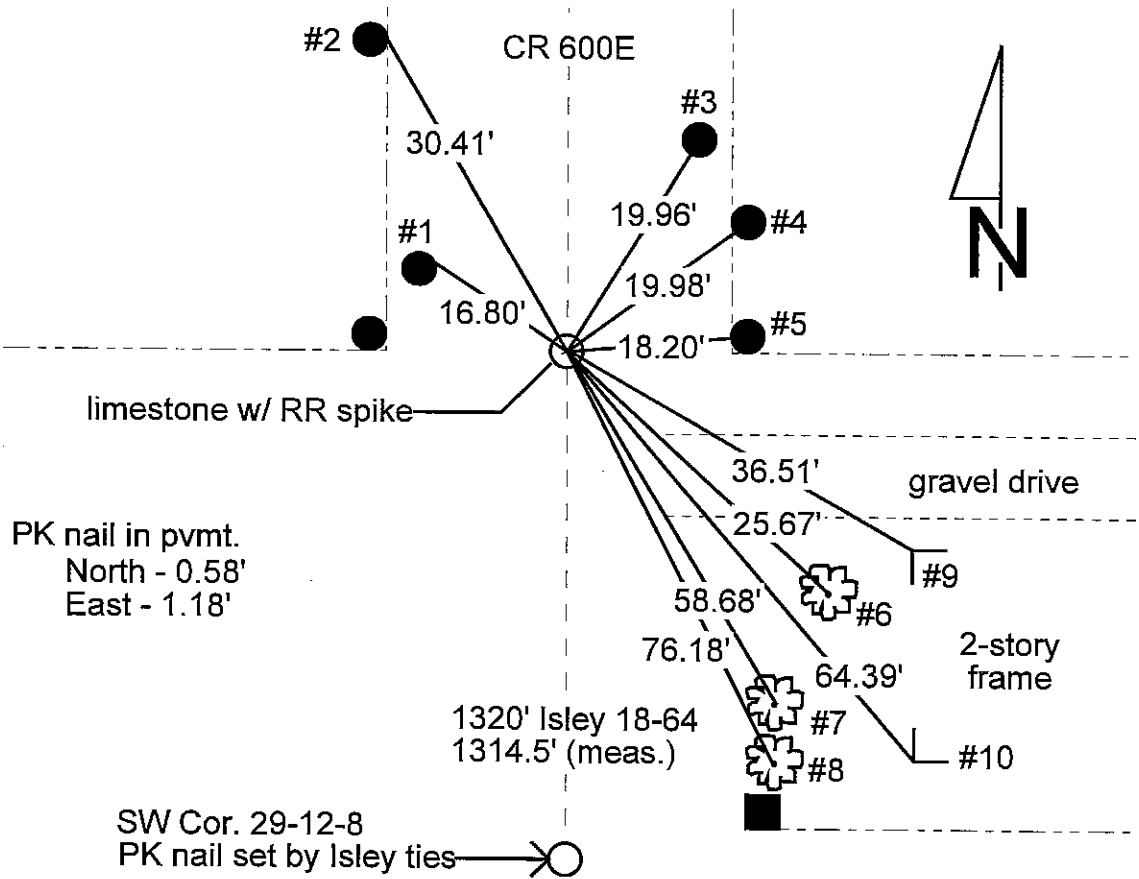
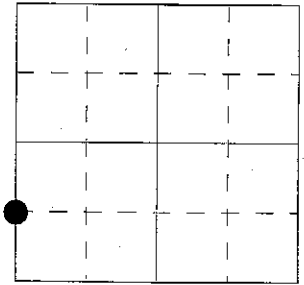
Hole dug but no stone was found. Also dug further North of Nail $\pm 4'$. This dug using an Isley tie from Feb. 8, 1909 to the stone he found w/ a tie of an anchor post S.W. 32.25'. I could only assume his tie was possibly the anchor post @ the S.E. corner of the lane. Dug at the intersection of the Dist. $\frac{1}{2}$ of Road but found nothing. Search was made for Isley's other tie of an anchor post to N.W. but was unable to locate any remains. See Isley Bk 17-45.

Ran traverse ~~on~~ along the entire east line of Section AS WELL AS GOING EAST INTO Sect 29 toward Center of Sect 29. SEE BOOK 25-4. The Nail was found to be 2120.42' West of a corner post @ the S.E. corner of a 80 AC. tract (D.R. 189-497) which by Deed calls for 2120.0'. Based on this evidence and testimony by Mr. Weintraut I set a 30" Monument in Place of the PK Nail originally found.

SECTION CORNER RECORD
SHELBY COUNTY, INDIANA
Sec. 29 T. 12N R. 8E

Ref. No. 5U

DATE : 09 / 10 / 85
 CREW P.C. : L. May
 Instrument : D. Rivers
 Rod :
 Marker Type : Limestone
 Condition : Good
 Method of Establishment : See attached sheet



| REFERENCE | DISTANCE | DESCRIPTION |
|-----------|----------|--|
| 1 | 16.80' | PK nail 6" up Northeast side of PSC of I power pole #265-994 (100) |
| 2 | 30.41' | PK nail 10" up Southeast side of round wood fence post |
| 3 | 19.96' | PK nail 6" up South side of utility pole #33 (1463) |
| 4 | 19.98' | PK nail 9" up West side of round wood brace post |
| 5 | 18.20' | PK nail 6" up South side of round wood corner post |
| 6 | 25.67' | PK nail 1" up NorthNorthEast side of 16" cedar tree |
| 7 | 58.68' | PK nail 3" up Southwest side of 16" cedar tree |
| 8 | 76.18' | PK nail 3" up West most root of 24" Maple tree |
| 9 | 36.51' | 4th brick up Northwest corner of Northwest porch support column |
| 10 | 64.39' | 4th brick up Southwest corner of Southwest porch support column |

Nothing found on surface, w/ metal detector, found a 1" iron pipe set in old concrete road. By testimony of Albert Weintraut, this pipe was placed above the stone by Geo. Oltman (then Co. Surveyor) when concrete road was poured. Set PK nails 1.00' North & East of pipe. Dug through concrete so to verify this testimony. Found long slender limestone 15" below existing asphalt pavement but found pipe to be .45' South of the top of stone. Replaced pipe over top of stone, top of pipe being 7" below top of pavement (asphalt). Place RR spike on surface above pipe & stone. Limestone by stone record.

SECTION CORNER RECORD

SHELBY COUNTY, INDIANA

Sec. 29 T. 12 R. 8

DATE 9 / 10 / 85

CREW P.C. L May

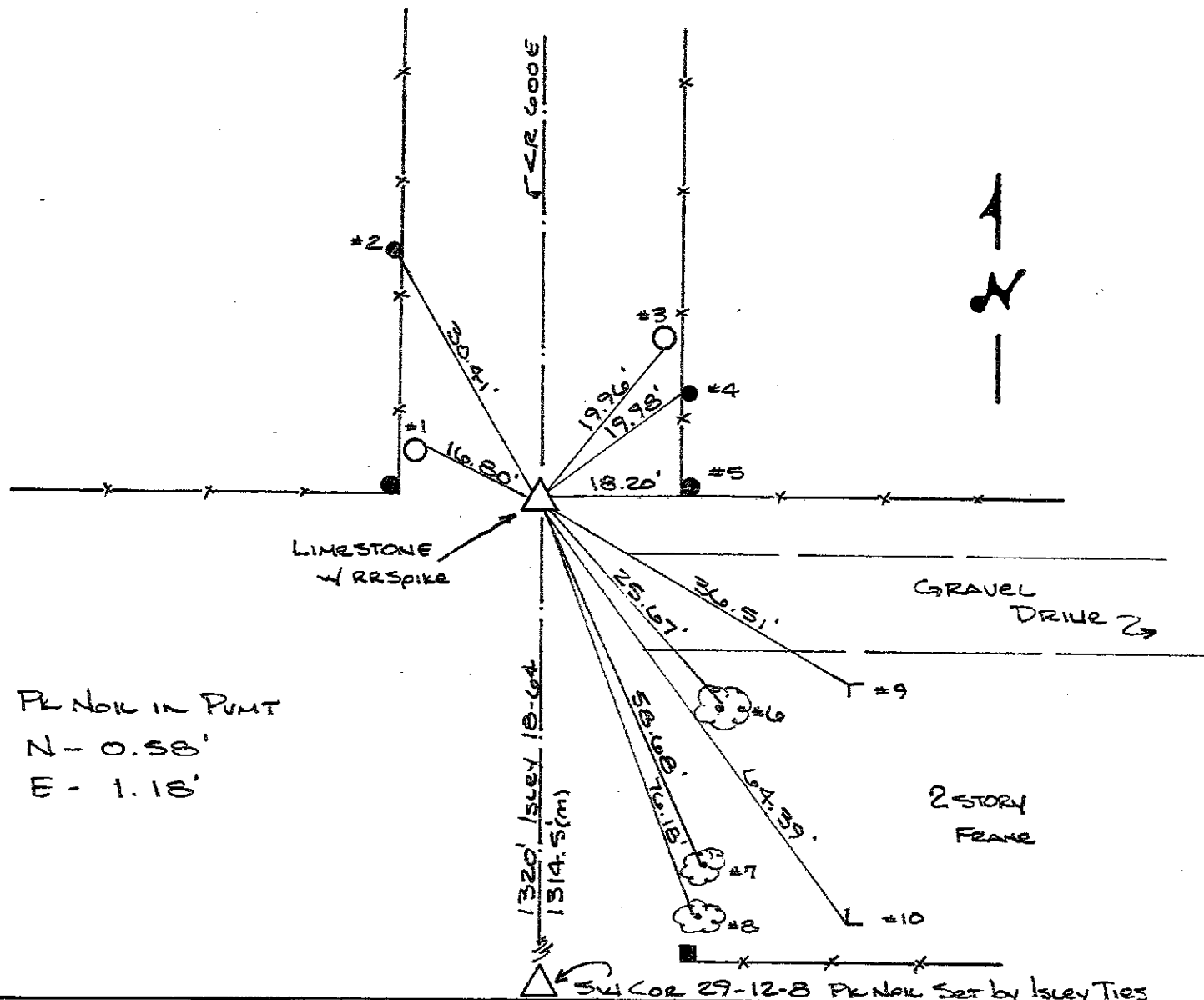
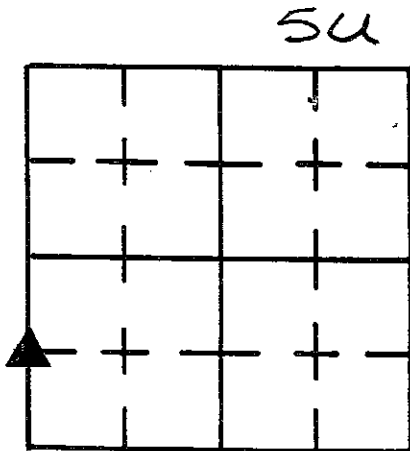
Inst. D. Rivers Rod _____

TYPE of MARKER Limestone Cond. GOOD

METHOD of ESTABLISHMENT NOTHING FOUND ON SURFACE, W METAL

DETECTOR, FOUND A 1" IRON PIPE SET IN OLD CONC ROAD. BY TESTIMONY OF (CONT'D ON BACK)

5U
(3 of 3)




PK NAIL IN PMNT
N - 0.58'
E - 1.18'

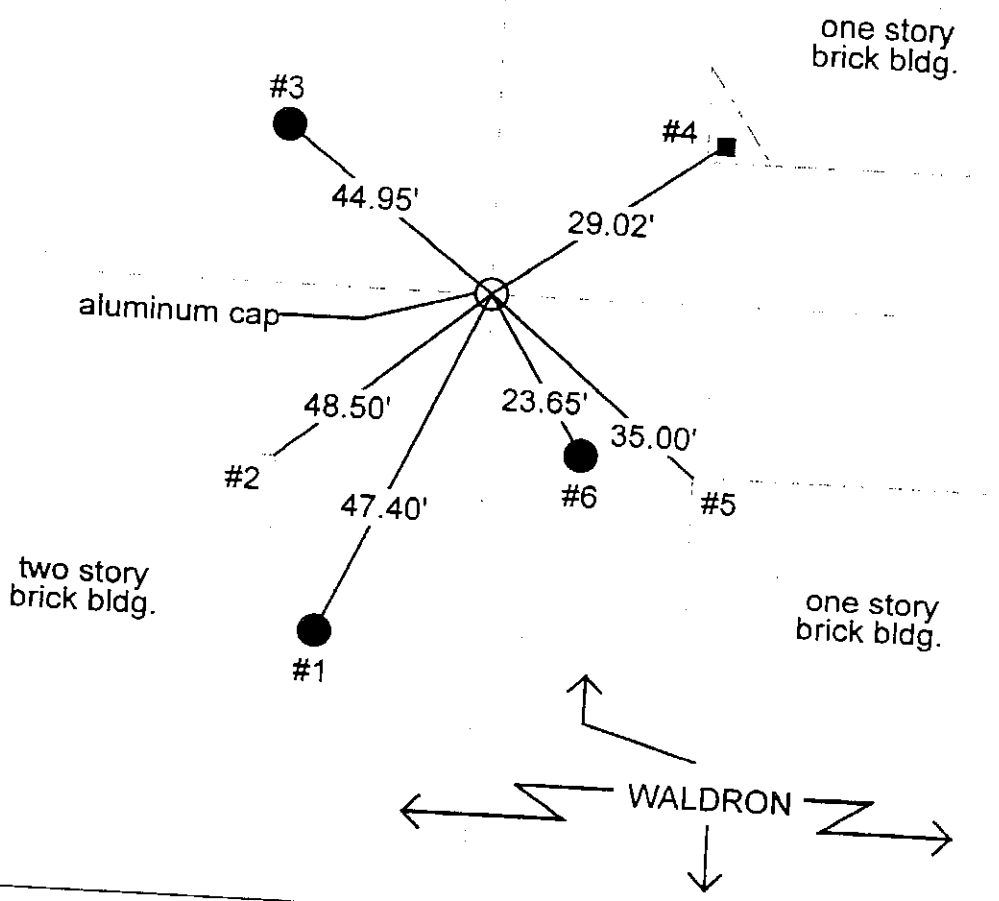
| REFERENCE | DISTANCE | DESCRIPTION |
|-----------|----------|---|
| 1 | 16.80' | PK NAIL 6" UP NE SIDE P.C. OF 1 PWP# 265-994 (100) |
| 2 | 30.41' | PK NAIL 10" UP SE SIDE ROUND WOOD FENCE POST |
| 3 | 19.96' | PK NAIL 6" UP SOUTH SIDE UTILITY POLE #33 (1463) |
| 4 | 19.98' | PK NAIL 9" UP WEST SIDE ROUND WOOD BRACE POST |
| 5 | 18.20' | PK NAIL 6" UP SOUTH SIDE ROUND WOOD CORNER POST |
| 6 | 25.67' | PK NAIL 1" UP N.N.E. SIDE 16" CEDAR |
| 7 | 58.68' | PK NAIL 3" UP S.W. SIDE 16" CEDAR |
| 8 | 76.18' | PK NAIL 3" UP WEST MOST ROOT 24" MAPLE |
| 9 | 36.51' | 4 TH BRICK UP NW CORNER OF NORTH WEST PORCH SUPPORT COLUMN |
| 10 | 64.39' | " " " S.W. " " SOUTH WEST " " " |

SECTION CORNER RECORD
SHELBY COUNTY, INDIANA
 Sec. 32 T. 12N R. 8E

DATE : 05/28/85
 CREW P.C. : L. May
 Instrument :
 Rod : R. McGaha
 Marker Type : Aluminum Cap
 Condition : Just Set



Method of Establishment : Set using Isley Bk 17-45 ties from buildings Southwest & Southeast for stone found. Because of concrete street exists below stone wasn't dug for. This corner falls 0.2' West of nail found. Removed nail and set section corner cap flush with surface based on Isley ties.



| REFERENCE | DISTANCE | DESCRIPTION |
|-----------|----------|---|
| 1 | 47.40' | PK nail 4" up Northeast side of utility pole |
| 2 | 48.50' | Northeast corner limestone foundation of 2-story brick building |
| 3 | 44.95' | PK nail 4" up Southeast side of utility pole |
| 4 | 29.02' | S.W. corner concrete foundation for column @ S.W. Cor. of 1-story bldg. |
| 5 | 35.00' | Northwest corner concrete foundation of 1-story bldg. |
| 6 | 23.65' | PK nail 7" up Northwest side of utility pole |

GEODETIC INFORMATION
 Datum: NAD83 (CORS96)

GPS REF.104 (05V)
 Town of Waldron 11/02/2006
 DATE: Received 11/30/2015
 T. Sumerford
 BY: Entered 11/30/2015
 C. Droddy
 NORTHING:
 1531614.701
 EASTING:
 328013.800

DISCLAIMER

The section corner coordinates annotated hereon have been obtained with RTK GPS methods by personnel of Shelby County Surveyor. No guarantee is made to the correctness or accuracy of these values and they have been provided for recovery and verification purposes only. The Shelby County Surveyor's Office will not be held liable for errors or negligence in part by the surveyor who does not physically determine the location of section lines perform in compliance with **Indiana Title 865 Article 1, Rule 12-10** of the Administration Code. These coordinates have no legal weight of authority unless monument and all its accessories have been obliterated.

SECTION CORNER RECORD

SHELBY COUNTY, INDIANA

Sec. 32 T. 12 R. 8

DATE 5/28/85

CREW P.C. L May

Inst. Rod R McGaha

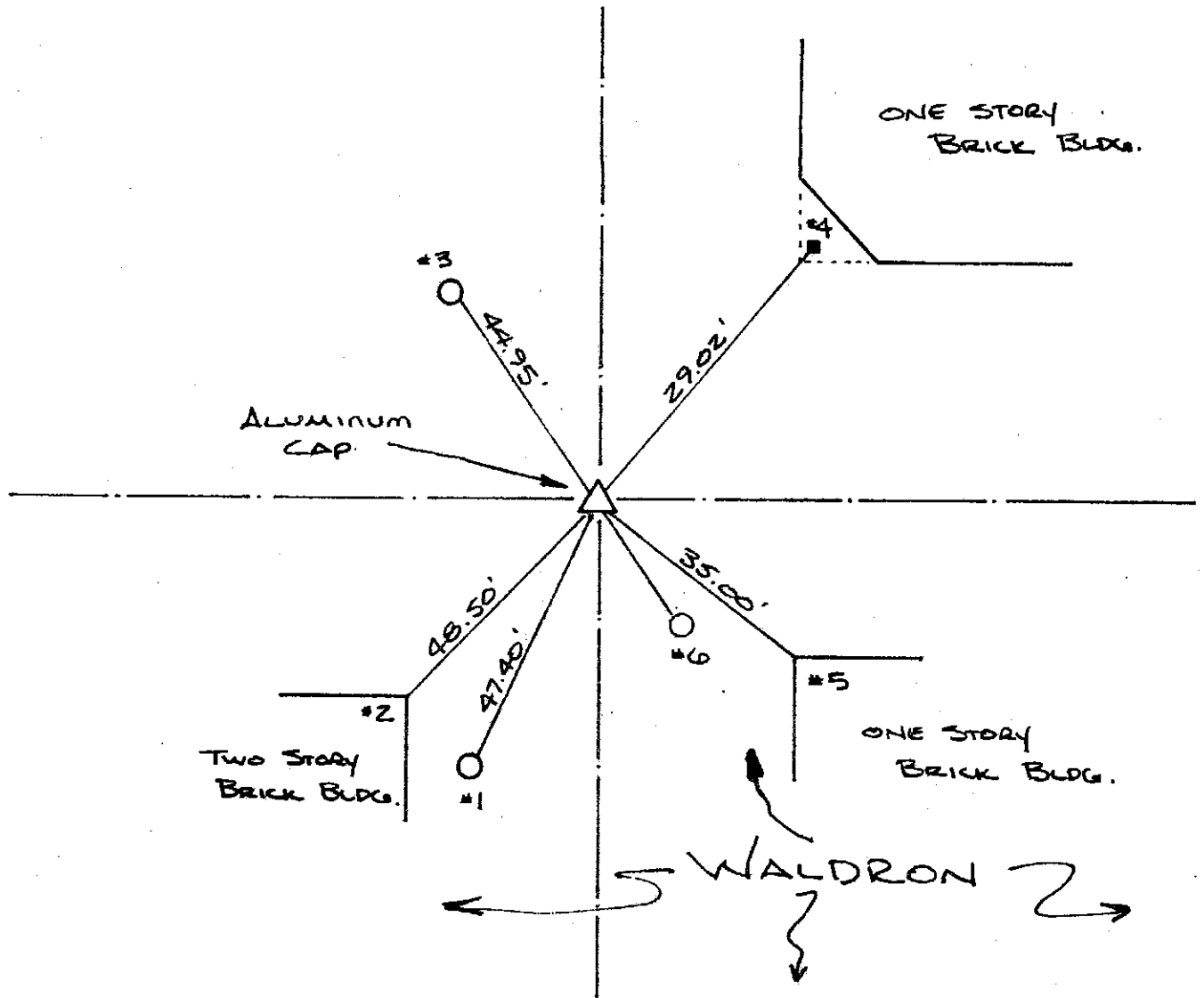
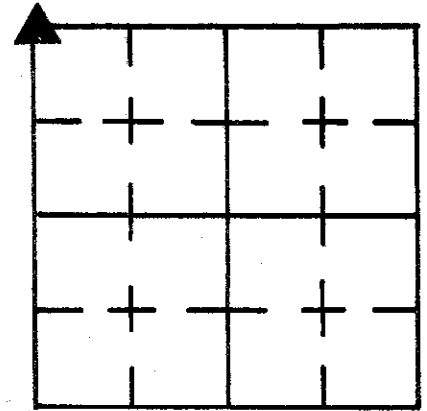
TYPE of MARKER Alum. Cap Cond. Just Set

METHOD of ESTABLISHMENT Set using Isley BK 17-45 ties from

Bldgs. S.W. + S.E. for Stone Found. Because of Conc. Street exists below.
(Cont'd on Back)

5V
(2 of 3)

Duplicate 5V



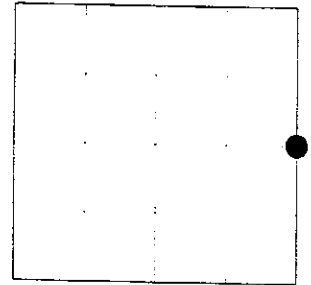
| REFERENCE | DISTANCE | DESCRIPTION |
|-----------|----------|---|
| 1 | 47.40' | PK NAIL 4" UP NE SIDE UTILITY POLE |
| 2 | 48.50' | NE COR LIMESTONE FOUNDATION 2 STORY BRICK BLDG. |
| 3 | 44.95' | PK NAIL 4" UP S.E. SIDE UTILITY POLE |
| 4 | 29.02' | SW CORNER CONC. FOUNDATION FOR COLUMN @ S.W. COR. 1 STORY BRICK BLDG. |
| 5 | 35.00' | NW CORNER CONC. FOUNDATION 1 STORY BRICK BLDG. |
| 6 | 23.65' | PK NAIL 7" UP N.W. SIDE UTILITY POLE |
| | | |
| | | |
| | | |
| | | |

SECTION CORNER RECORD
SHELBY COUNTY, INDIANA

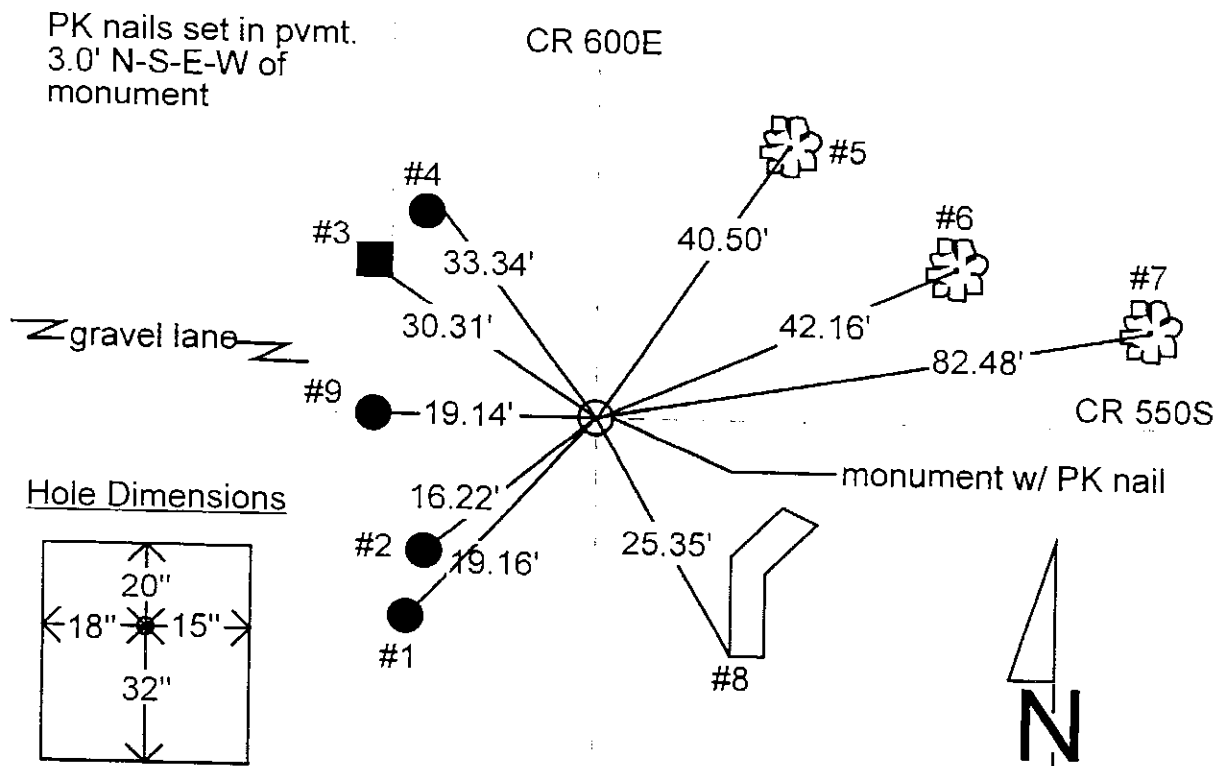
Sec. 31 T. 12N R. 8E

Ref. No. 5X

DATE : 05 / 21 / 85
 CREW P.C. : L. May
 Instrument :
 Rod : R. McGaha
 Marker Type : 30" Monument
 Condition : Just Set



Method of Establishment : Nothing found on surface, found remains of wood post on West side of road just below surface. Assumed to be post called for by Isley in several surveys as being W. 0.29ch = 19.14', pulled distance and dug hole as shown on front to original ground. Probed 2' into bottom + 1' into sides and found nothing. Set monument (30") 3" below pavement. Based on post found and Isley + deed distance from this corner to Northwest corner of section. PK nail placed on surface above monument.



| REFERENCE | DISTANCE | DESCRIPTION |
|-----------|----------|--|
| 1 | 19.16' | PK nail 3" up South side of utility pole #3093 |
| 2 | 16.22' | PK nail 4" up East side of utility pole |
| 3 | 30.31' | PK nail 5" up East side of square wood end post |
| 4 | 33.34' | PK nail 4" up Northeast side of REMC power pole #06665 |
| 5 | 40.50' | PK nail 1" up West side of 38" Maple tree |
| 6 | 42.16' | PK nail 5" up Northwest side of 30" Maple tree |
| 7 | 82.48' | PK nail 5" up South side of 24" Maple tree |
| 8 | 25.35' | Southwest most corner of concrete headwall |
| 9 | 19.14' | Remains of old wood post, near face of, possibly post called for by Isley in many of his surveys |

GEODETIC INFORMATION

Datum: NAD83 (CORS96)

GPS REF. 105 (05X)
 Town of Waldron 11/02/2006
 DATE: Received 11/30/2015
 T. Sumerford
 BY: Entered 11/30/2015
 C. Droddy
 NORTHING:
 1528926.148
 EASTING:
 328042.301

DISCLAIMER

The section corner coordinates annotated hereon have been obtained with RTK GPS methods by personnel of Shelby County Surveyor. No guarantee is made to the correctness or accuracy of these values and they have been provided for recovery and verification purposes only. The Shelby County Surveyor's Office will not be held liable for errors or negligence in part by the surveyor who does not physically determine the location of section lines perform in compliance with **Indiana Title 865, Article 1, Rule 12-10** of the Administration Code. These coordinates w have no legal weight of authority unless monument and all its accessories have been obliterated.

SECTION CORNER RECORD

SHELBY COUNTY, INDIANA

Sec. 31 T. 12 R. 8

DATE 5/21/85

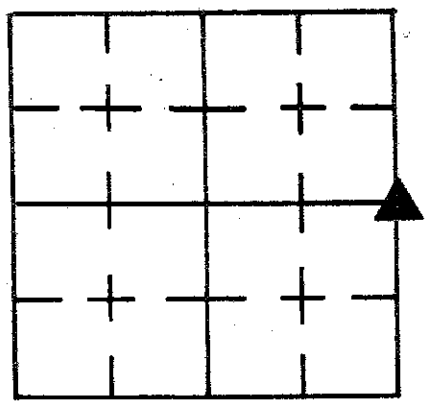
DRAWN P.C. L May

1st. Rod R McGAHA

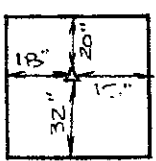
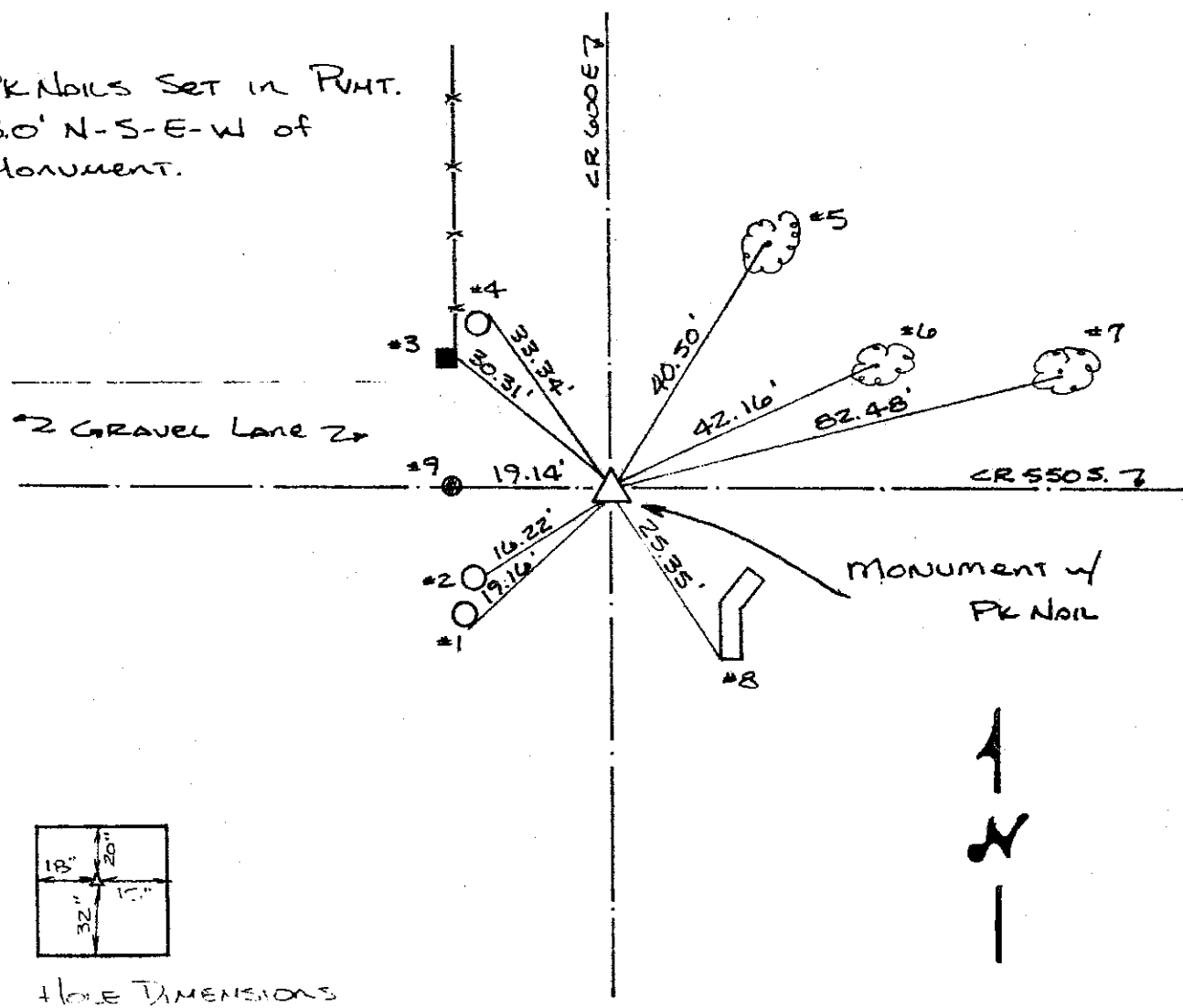
TYPE of MARKER 30" Monument Cond. JUST SET

METHOD of ESTABLISHMENT NOTHING FOUND ON SURFACE, FOUND REMAINS of wood Post on West Side of Road JUST below SURFACE, ASSUMED to be (CONT'D ON BACK)

5X
(2 of 2)



PK Nails SET in P.V.M.T.
30' N-S-E-W of
MONUMENT.

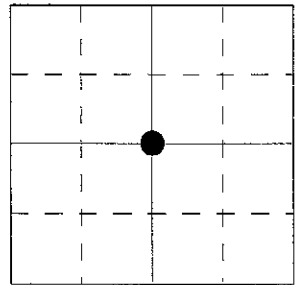


| REFERENCE | DISTANCE | DESCRIPTION |
|-----------|----------|--|
| 1 | 19.16 | PK Nail S. Side Utility Pole #3093, 3" UP |
| 2 | 16.22 | PK NAIL 4" UP EAST SIDE UTILITY POLE |
| 3 | 30.31 | PK NAIL 5" UP EAST SIDE SQUARE WOOD END POST |
| 4 | 33.34 | PK NAIL 4" UP N.E. SIDE REMC PUP #066605 |
| 5 | 40.50 | PK NAIL 1" UP WEST SIDE 38" MAPLE |
| 6 | 42.16 | PK NAIL 5" UP N.W. SIDE 30" MAPLE |
| 7 | 82.48 | PK NAIL 5" UP SOUTH SIDE 24" MAPLE |
| 8 | 25.35 | S.W. MOST CORNER OF CONC. HEADWALL |
| 9 | 19.14 | REMAINS OF OLD WOOD POST, NEAR FACE OF, POSSIBLY POST CALLED FOR BY ISLEY IN MANY OF HIS SURVEYS |

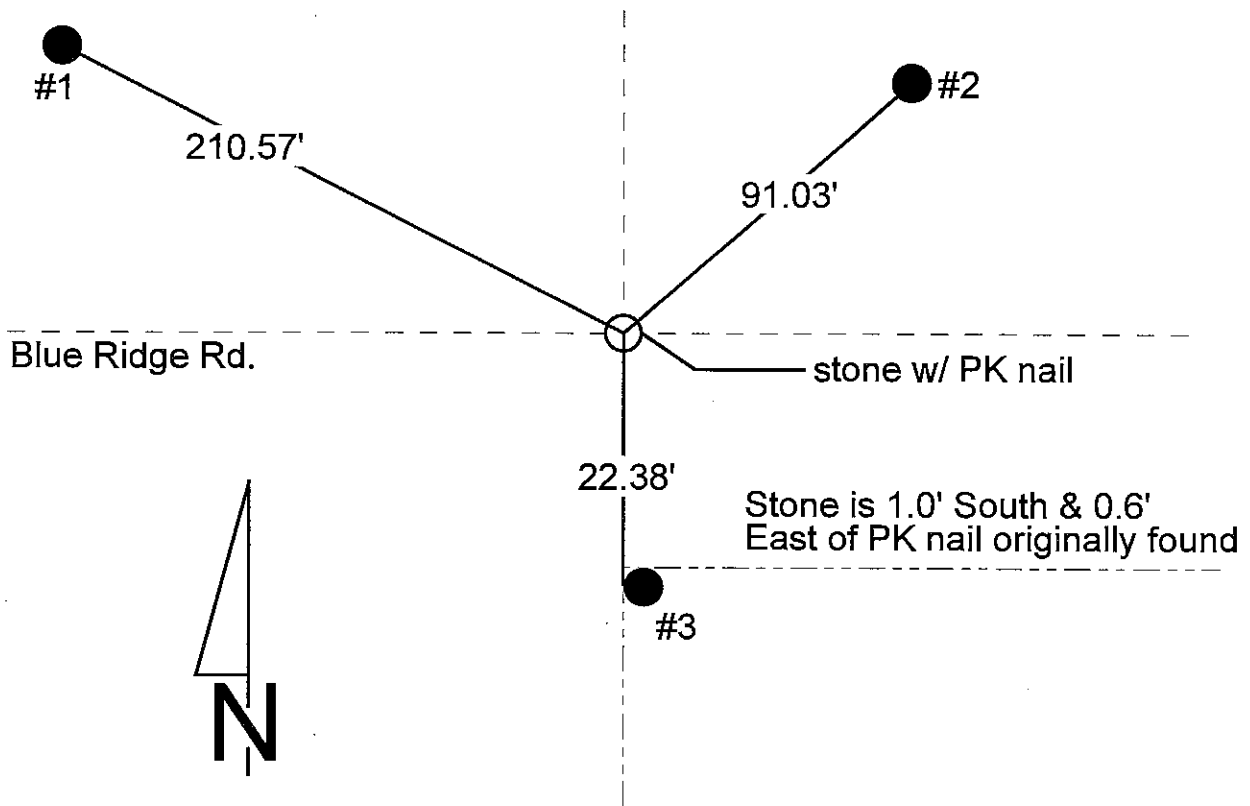
SECTION CORNER RECORD
SHELBY COUNTY, INDIANA
 Sec. 5 T. 12N R. 8E

Ref. No. 7C

DATE : 07/23/84
 CREW P.C. : L. May
 Instrument : R. Schaefer
 Rod :
 Marker Type : Stone
 Condition : Good



Method of Establishment : Found PK nail on surface. Set PK nails 4.00' due North & West of nail found. Dug & found 18" x 12" triangular stone 4" below surface. Placed cut "X" on high point in middle of stone. Placed RR spikes 6" North & South of "X" flush with top of stone. Placed PK nail on surface above cut "X".



| REFERENCE | DISTANCE | DESCRIPTION |
|-----------|----------|--|
| 1 | 210.57' | PK nail 6" up South side REMC power pole #12359 |
| 2 | 91.03' | PK nail 15" up South side REMC power pole #12360 |
| 3 | 22.38' | Tangent to round concrete corner post |
| straddle | 5.11' | PK nail in pavement West |
| straddle | 4.79' | PK nail in pavement North |
| | | |
| | | |

SECTION CORNER RECORD

SHELBY COUNTY, INDIANA

Sec. 5 T. 12 R. 8

DATE 7/23/84

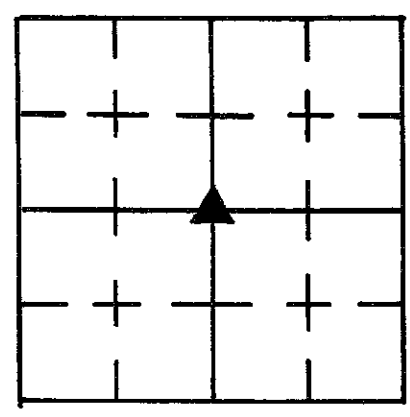
CREW P.C. L May

Inst. R Schaefer Rod _____

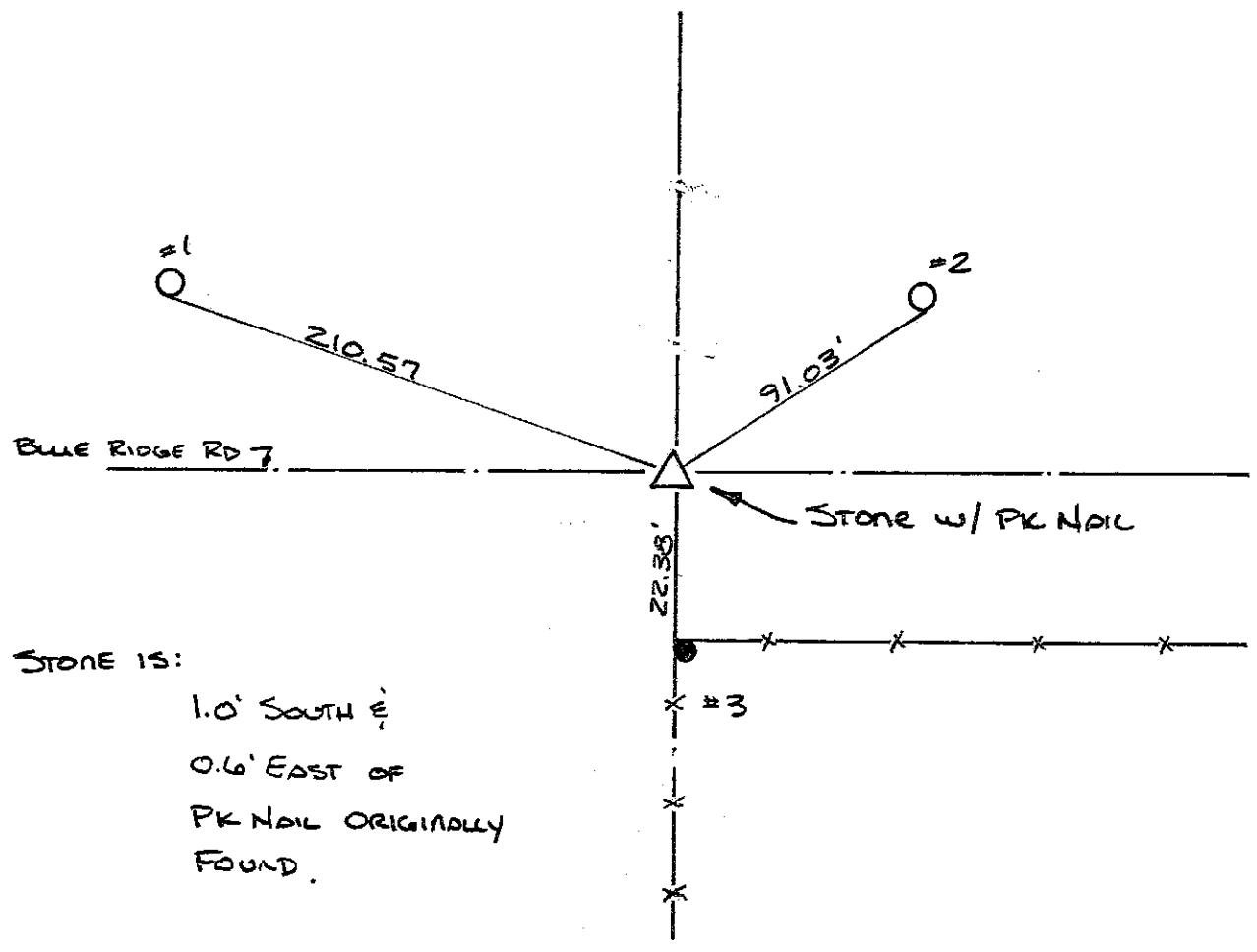
TYPE of MARKER Stone Cond. GOOD

METHOD of ESTABLISHMENT FOUND PK NAIL ON SURFACE, SET PK

7C
(2 of 2)



NAILS 4.00' DUE NORTH & WEST OF NAIL FOUND, DUG + FOUND 18" X 12"
TRIANGULAR STONE 4" BELOW SURFACE. PLACED CUT "X" ON HIGH POINT
IN MIDDLE OF STONE, PLACED RR SPIKES 6" N. & S. OF "X" FLUSH WITH TOP OF
STONE. PLACED PK NAIL ON SURFACE ABOVE CUT "X".



STONE IS:
 1.0' SOUTH &
 0.6' EAST OF
 PK NAIL ORIGINALLY
 FOUND.

| REFERENCE | DISTANCE | DESCRIPTION |
|-----------|----------|--|
| 1 | 210.57' | PK NAIL 6" UP SOUTH SIDE REMC PWP # 12359 |
| 2 | 91.03' | PK NAIL 15" UP SOUTH SIDE REMC PWP # 12360 |
| 3 | 22.38' | TANGENT to ROUND CONC. CORNER POST |
| STRODDLE | 5.11 | PK NAIL IN PUNT WEST |
| STRODDLE | 4.79 | PK NAIL IN PUNT NORTH |
| | | |
| | | |
| | | |

CREW P.C. L. MAY

Inst. Rod L. JUSTICE

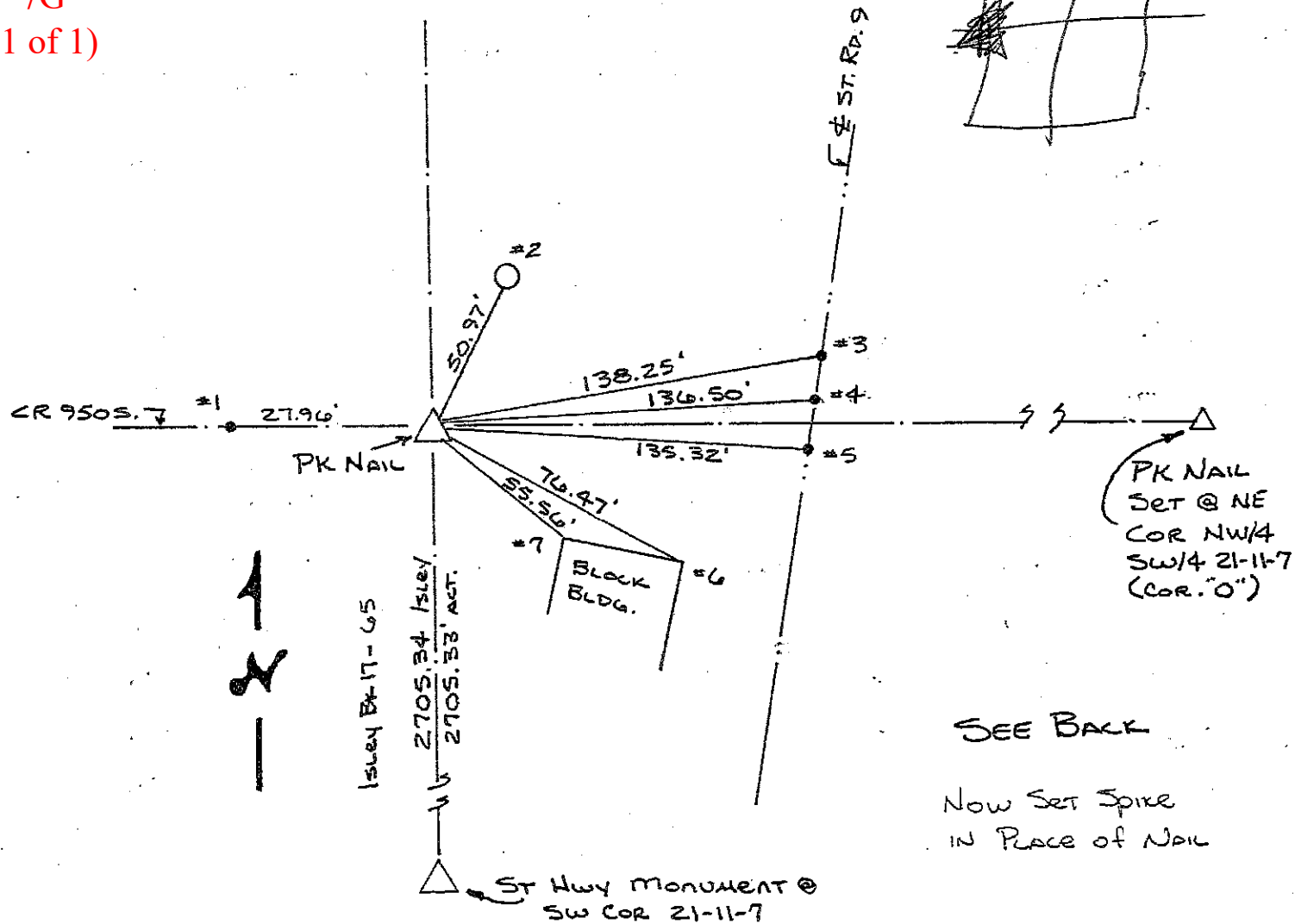
16

TYPE of MARKER PK NAIL Cond. SET

METHOD of ESTABLISHMENT SEE BACK

26 - 11 - 7

7G
(1 of 1)

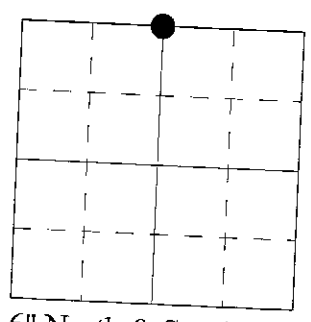


| REFERENCE | DISTANCE | DESCRIPTION |
|-----------|----------|---|
| 1 | 27.96' | PK NAIL FOUND in $\&$ CR 950 S., PREVIOUSLY USED FOR THIS 1/4 CORNER |
| 2 | 50.97' | PK NAIL 5" UP SOUTH SIDE REMC PWP # 09048 |
| 3 | 138.25' | 8.1' NORTH OF LINE "P" - "O" POSSIBLE PK NAIL UNDER ROAD SURFACE IN CENTER OF ST. RD 9 |
| 4 | 136.50' | BOLT SPIKE FOUND in $\&$ ST. RD. 9, 3.0' NORTH OF LINE "P" - "O" |
| 5 | 135.32' | RR SPIKE FOUND in $\&$ ST. RD. 9, 2.5' SOUTH OF LINE "P" - "O" |
| 6 | 76.47' | NORTH SIDE OF BLOCK BLDG. EAST MOST CORNER OF SIDE |
| 7 | 55.56' | " " " " " WEST " " " " |

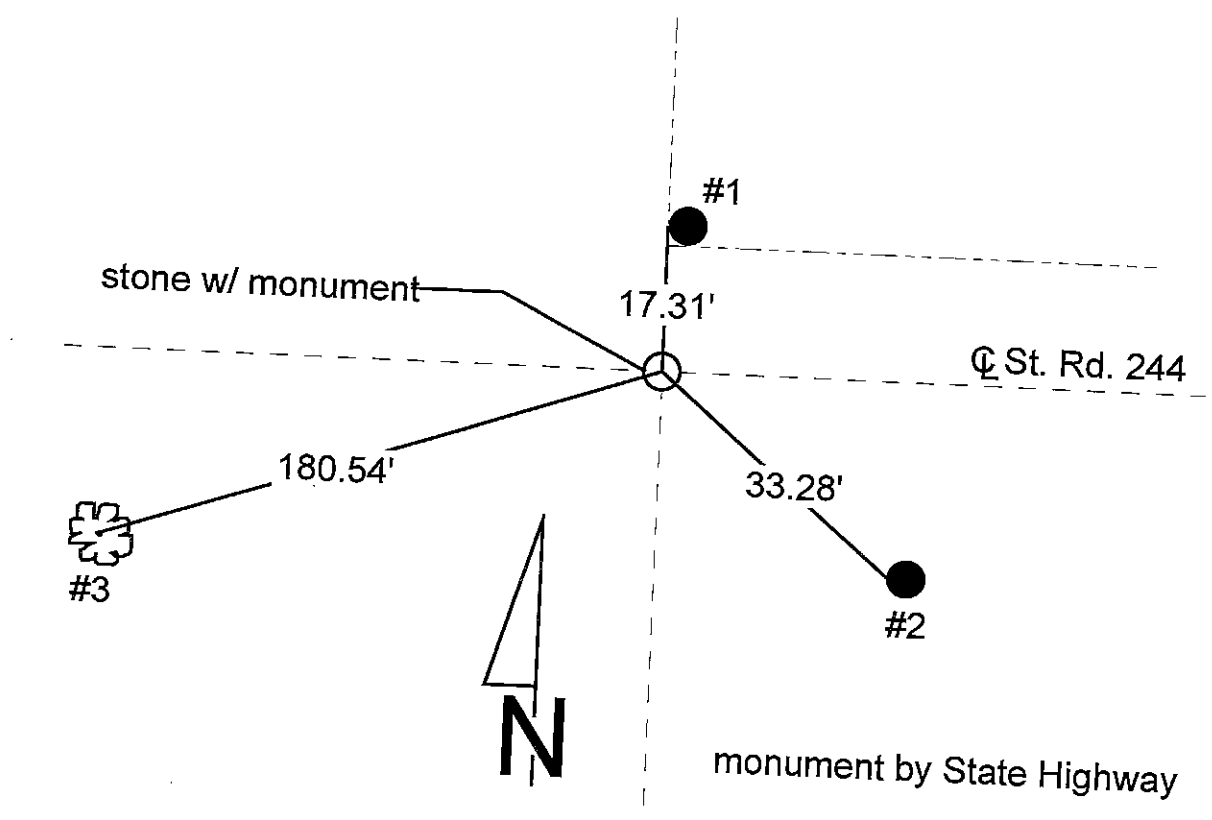
SECTION CORNER RECORD
SHELBY COUNTY, INDIANA
 Sec. 17 T. 12N R. 8E

DATE : 07 / 05 / 84
CREW P.C. : L. May
Instrument : R. Schaefer
Rod : Justice / McGaha
Marker Type : Stone
Condition : Good

Ref. No. 7J



Method of Establishment : Nothing found on surface. Used fence running North for line and split existing pavement. Dug and found 11" diameter stone 14" down. Placed cut "X" on high point. Placed RR spike 6" North & South of "X" flush with top of stone.

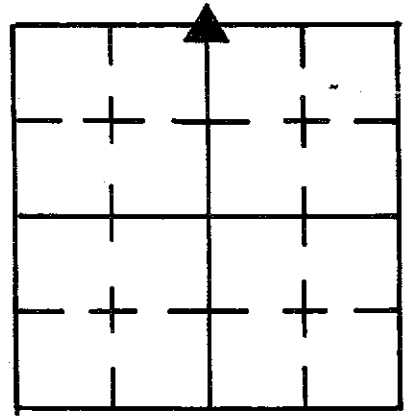


| REFERENCE | DISTANCE | DESCRIPTION |
|-----------|----------|---|
| 1 | 17.31' | PK nail 14" up South side of round wood corner post |
| 2 | 33.28' | PK nail 16" up West side of REMC power pole #12654 |
| 3 | 180.54' | PK nail 12" up East side of 14" tree |
| straddle | 2.00' | PK nail in pavement due South |
| straddle | 2.00' | PK nail in pavement due West |
| straddle | 2.00' | PK nail in pavement due North |
| straddle | 2.00' | PK nail in pavement due East |

SECTION CORNER RECORD

SHELBY COUNTY, INDIANA

7J
(2 of 2)



Sec. 17 T. 12 R. 8

DATE 7/5/84

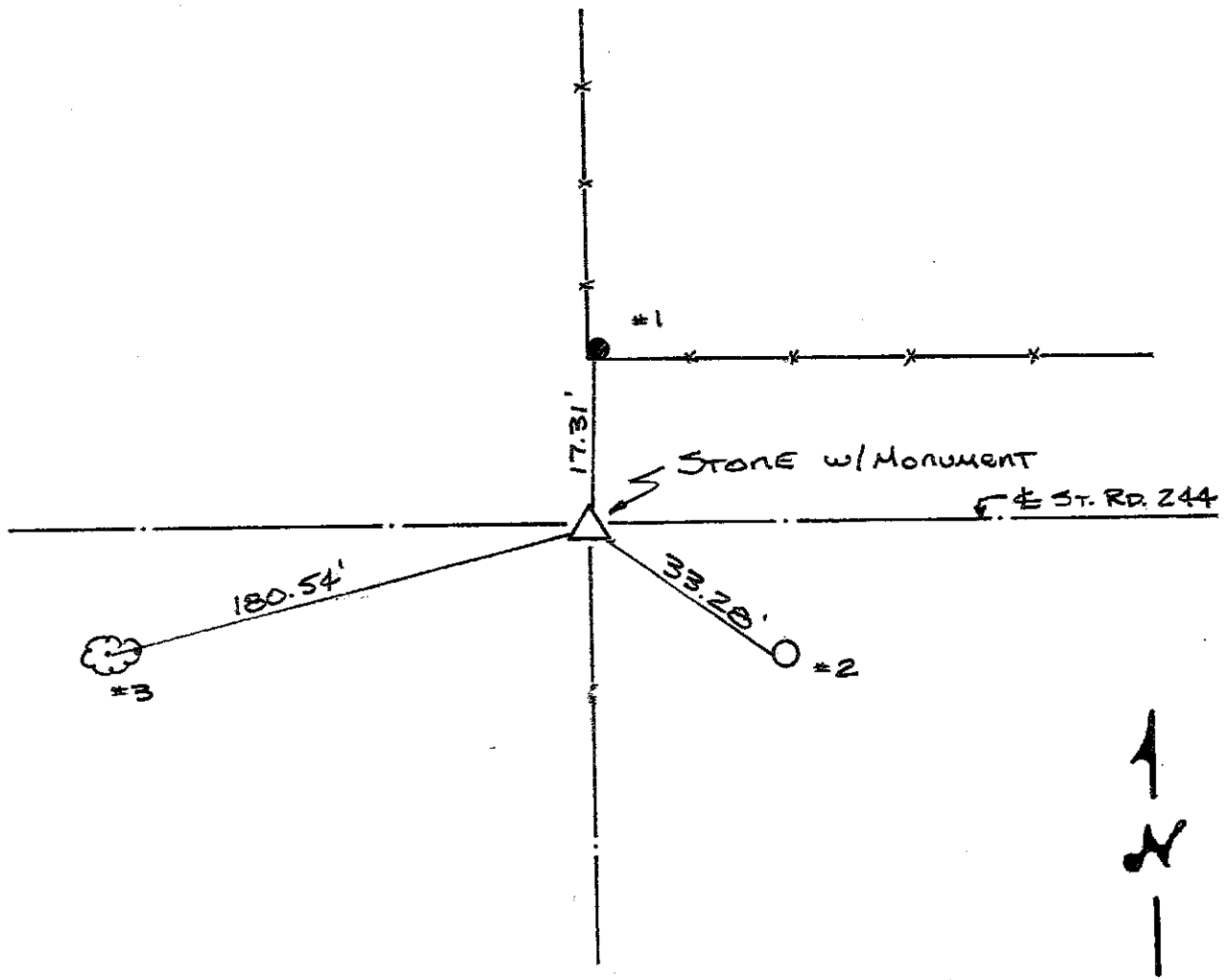
CREW P.C. L MAY

Inst. R. SCHAEFER Rod JUSTICE/MCGAHA

TYPE of MARKER Stone Cond. GOOD

METHOD of ESTABLISHMENT NOTHING FOUND ON SURFACE, USED FENCE

RUNNING NORTH FOR LINE AND SPLIT EXISTING PAVEMENT, DUG AND FOUND 11" DIA. STONE 14" DOWN. PLACED CUT "X" ON HIGH POINT. PLACED RR SPIKE 6" NORTH + SOUTH OF "X" FLUSH WITH TOP OF STONE.



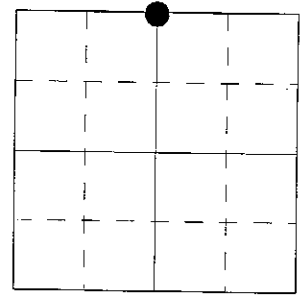
Monument by STATE HIGHWAY

| REFERENCE | DISTANCE | DESCRIPTION |
|-----------|----------|---|
| 1 | 17.31' | P.K NAIL 14" UP SOUTH SIDE ROUND WOOD CORNER POST |
| 2 | 33.28' | P.K NAIL 16" UP WEST SIDE RENC PUP # 12654 |
| 3 | 180.54' | P.K NAIL 12" UP EAST SIDE 14" TREE |
| STRADDLE | 2.00' | P.K NAIL IN PAVEMENT DUE SOUTH |
| STRADDLE | 2.00' | P.K NAIL " " " DUE WEST |
| STRADDLE | 2.00' | " " " " " " NORTH |
| STRADDLE | 2.00' | " " " " " " EAST |

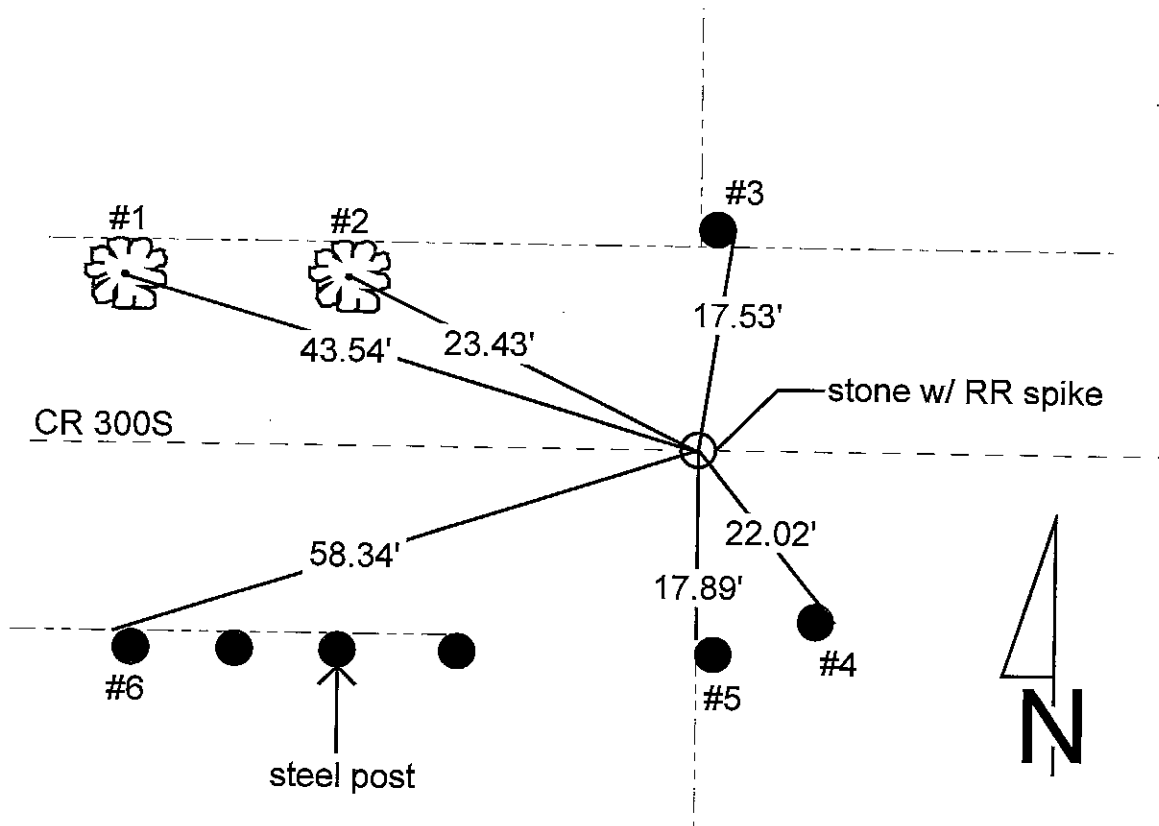
SECTION CORNER RECORD
SHELBY COUNTY, INDIANA
 Sec. 20 T. 12N R. 8E

Ref. No. 7N

DATE : 08 / 07 / 85
CREW P.C. : L. May
Instrument : D. Rivers
Rod : Sinclair / Smothers
Marker Type : Stone
Condition : Fair



Method of Establishment : From ties given by T. Summerford, found green granite stone 6" below pavement. Stone is 3" E-W x 4" N-S with notch found on top West side. Top 4" of stone was found to be broken off of the base, but the break is a clean one and it sets good on base. Placed RR spikes 3" North & South of notch even with top of stone. Placed RR spike on surface above notch.

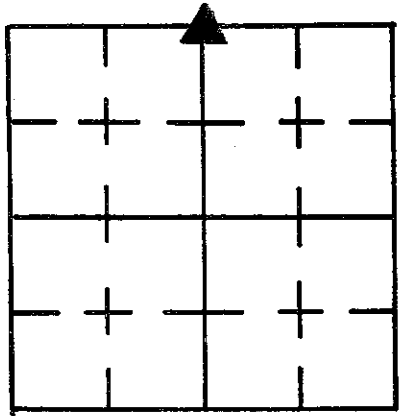


| REFERENCE | DISTANCE | DESCRIPTION |
|-----------|----------|---|
| 1 | 43.54' | PK nail 4" up South side of 19" wild cherry tree |
| 2 | 23.43' | PK nail 4" up South side of 14" wild cherry tree |
| 3 | 17.53' | PK nail 6" up Southeast side of round wood corner post |
| 4 | 22.02' | PK nail 5" up Northeast side of REMC power pole #20367 |
| 5 | 17.89' | PK nail 8" up West side of round wood corner post |
| 6 | 58.34' | PK nail 10" up North side of 3rd round wood fence post, West of Ref. #5 |
| | | |
| | | |
| | | |

7N

SECTION CORNER RECORD

7N
(2 of 2)



SHELBY COUNTY, INDIANA

Sec. 20 T. 12 R. 8

DATE 8 / 7 / 85

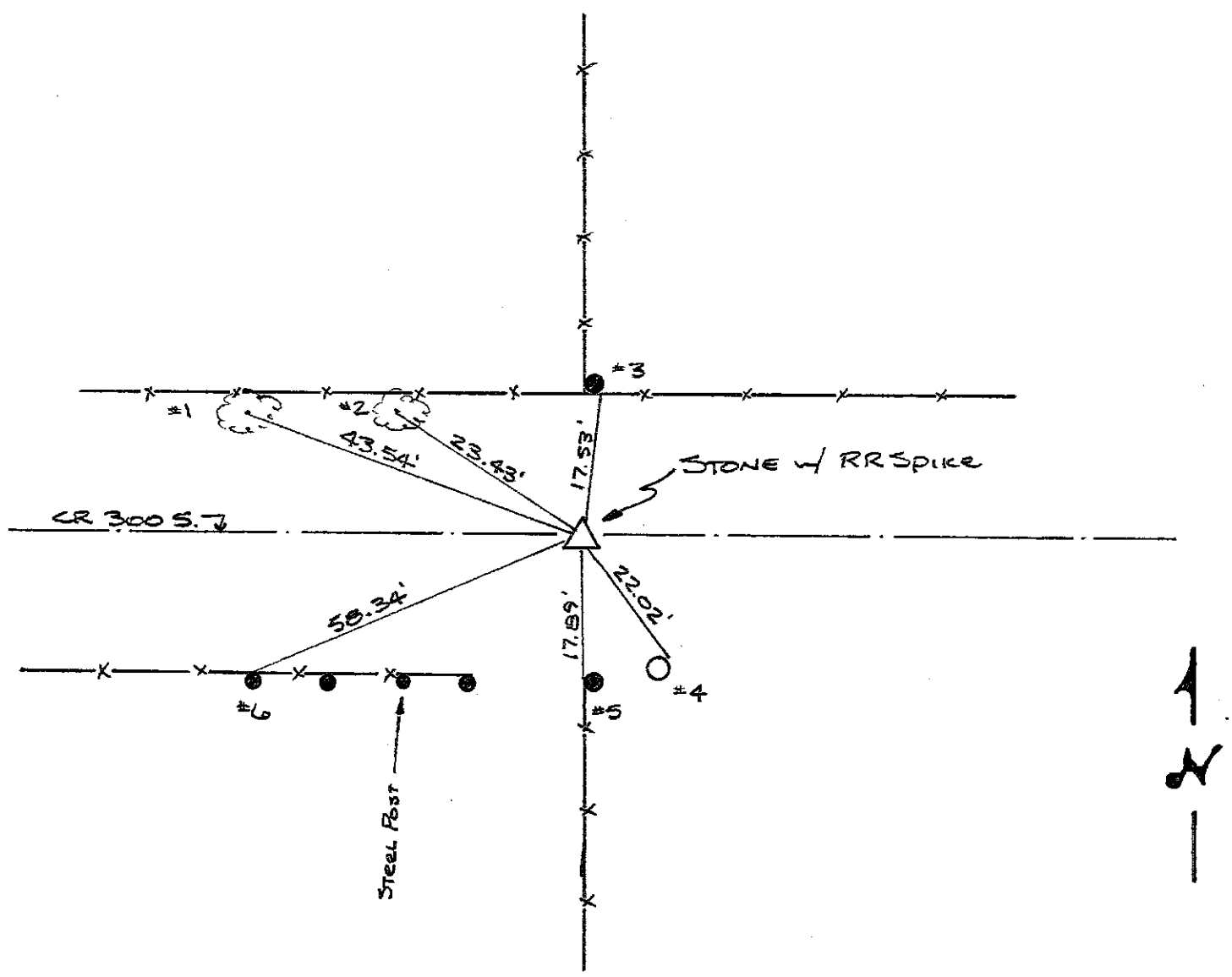
CREW P.C. L MAY

Inst. D. RIVERS Rod SINCLAIR / SMOTHERS

TYPE of MARKER Stone Cond. FAIR

METHOD of ESTABLISHMENT From ties given by T. SUMMERFORD. FOUND

Green Granite Stone 6" Below Pvmt., Stone is 3" E-W x 4" N-S
(CONT'D ON BACK)

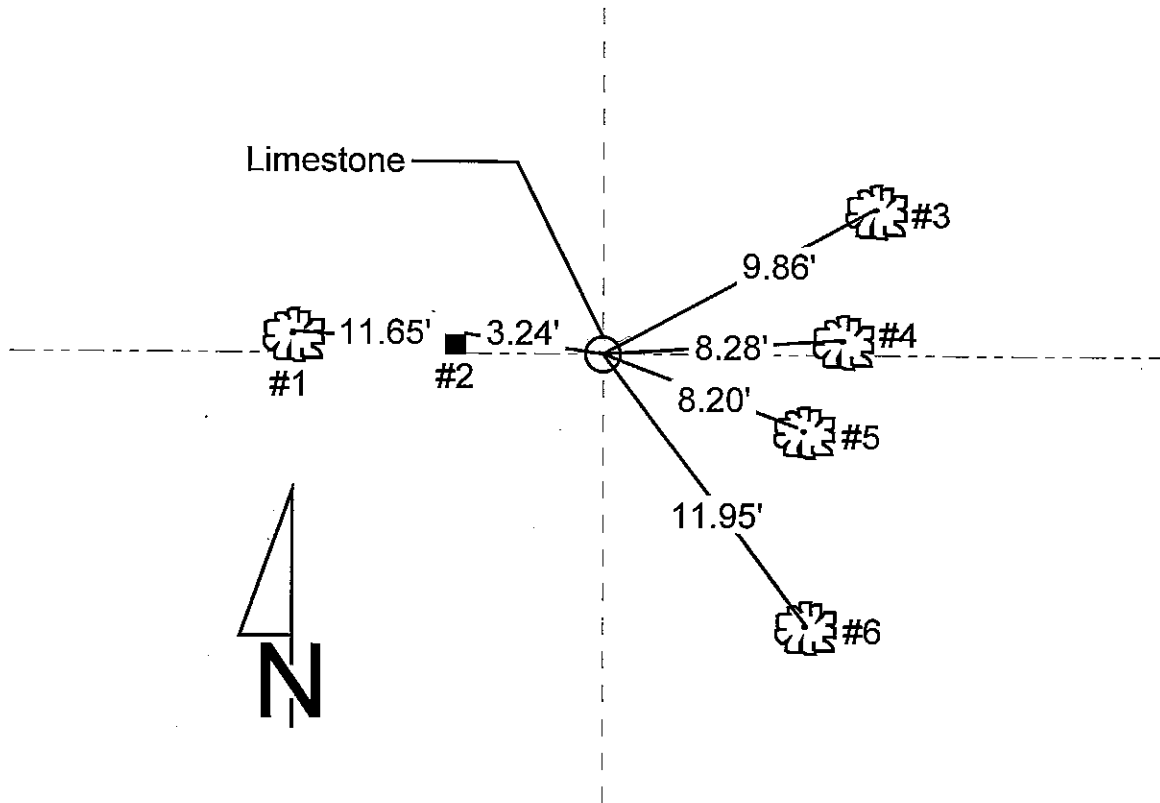
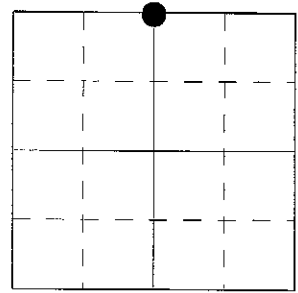


| REFERENCE | DISTANCE | DESCRIPTION |
|-----------|----------|---|
| 1 | 43.54' | PK Nail 4" UP SOUTH Side 19" Wild Cherry Tree |
| 2 | 23.43' | PK Nail 4" UP SOUTH Side 14" Wild Cherry Tree |
| 3 | 17.53' | PK Nail 6" UP S.E. Side Round Wood Corner Post |
| 4 | 22.02' | PK Nail 5" UP N.E. Side REMC PWP # 20367 |
| 5 | 17.89' | PK Nail 8" UP WEST Side Round Wood Corner Post |
| 6 | 58.34' | PK Nail 10" UP NORTH Side 3 rd Round Wood Fence Post ^{WEST of #5} |
| STRADDLE | 1.00' | PK Nail in Pvmt NORTH |
| STRADDLE | 1.00' | PK Nail in Pvmt WEST |

SECTION CORNER RECORD
SHELBY COUNTY, INDIANA
 Sec. 32 T. 12N R. 8E

Ref. No. 7V

DATE : 05 / 29 / 85
CREW P.C. : L. May
Instrument :
Rod : R. McGaha
Marker Type : Limestone
Condition : Good
Method of Establishment : Found 10" NW-SE x 5" NE-SW limestone flush w/ surface. Flat top of stone has a carving of an "X" in a circle.



| REFERENCE | DISTANCE | DESCRIPTION |
|-----------|----------|---|
| 1 | 11.65' | PK nail 12" up East root of 48" tree in fence |
| 2 | 3.24' | PK nail 4" up North side of square wood corner post |
| 3 | 9.86' | PK nail 5" up Northwest side of 12" tree |
| 4 | 8.28' | PK nail 6" up North side of 12" tree in fence |
| 5 | 8.20' | PK nail 7" up North side of 9" tree |
| 6 | 11.95' | PK nail 11" up West side of 9" tree |
| | | |
| | | |

SECTION CORNER RECORD

SHELBY COUNTY, INDIANA

Sec. 32 T. 12 R. 8

DATE 5/29/85

CREW P.C. L. Moy

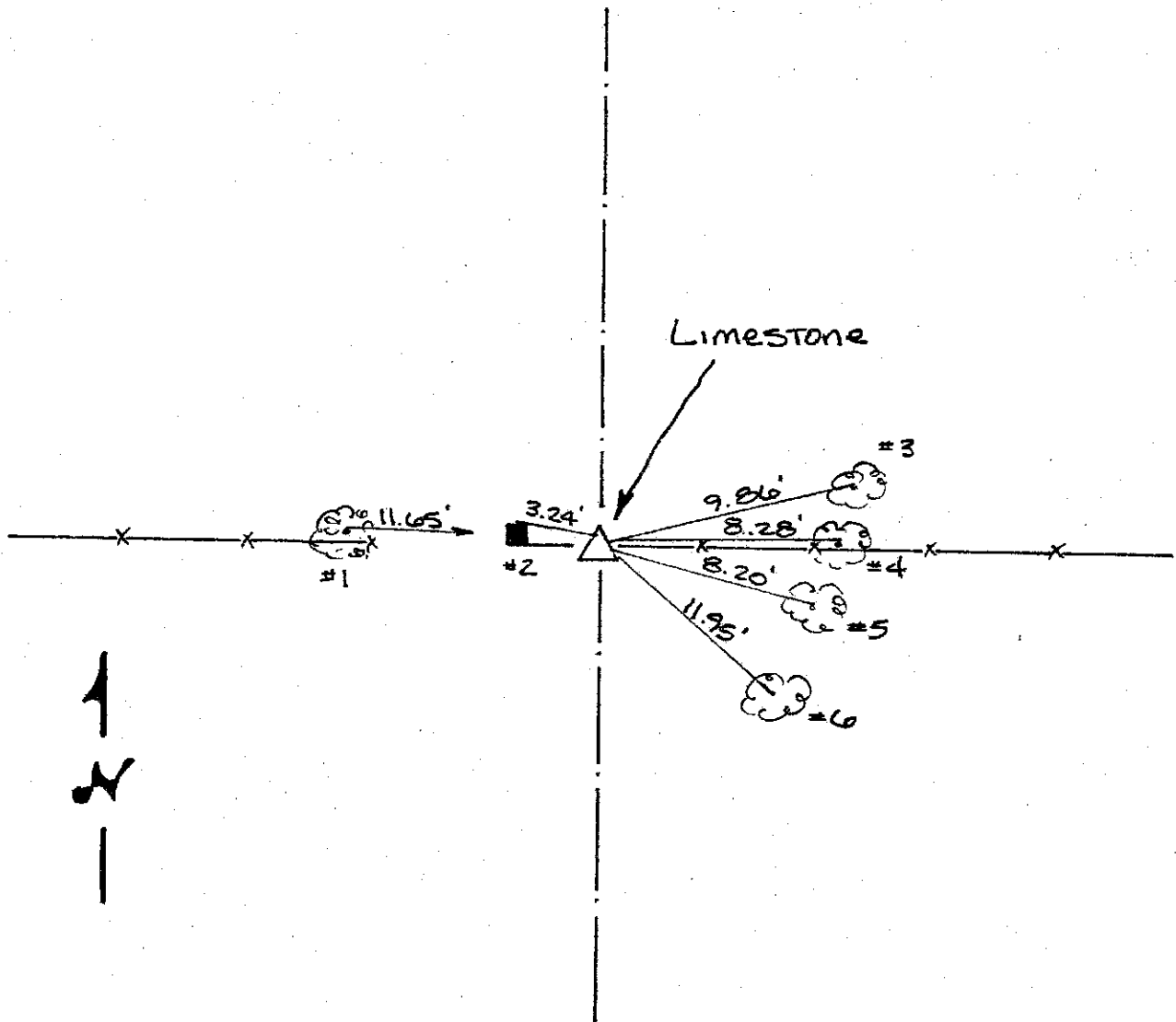
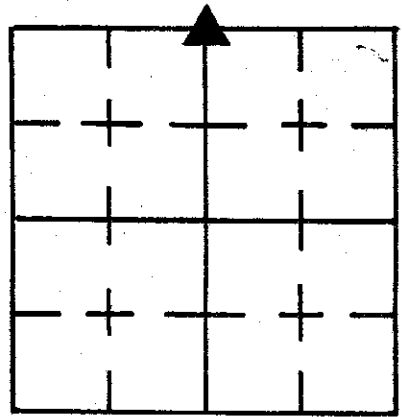
Inst. _____ Rod R. McGaha

TYPE of MARKER Limestone Cond. GOOD

METHOD of ESTABLISHMENT Found 10" NW x SE x 5" NE x SW Limestone

FLUSH w/ SURFACE, FLAT top Stone w/ CARVING of ⊗.

7V
(2 of 2)

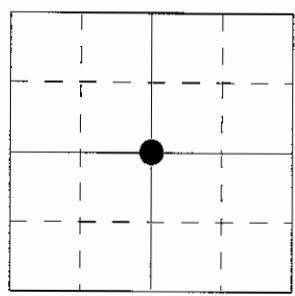


| REFERENCE | DISTANCE | DESCRIPTION |
|-----------|----------|--|
| 1 | 11.65' | PK Nail 12" UP EAST ROOT 48" TREE IN FENCE |
| 2 | 3.24' | PK Nail 4" UP NORTH SIDE SQUARE WOOD CORNER POST |
| 3 | 9.86' | PK Nail 5" UP NW SIDE 12" TREE |
| 4 | 8.28' | PK Nail 6" UP NORTH SIDE 12" TREE IN FENCE |
| 5 | 8.20' | PK Nail 7" UP NORTH SIDE 9" TREE |
| 6 | 11.95' | PK Nail 11" UP WEST SIDE 9" TREE |
| | | |
| | | |
| | | |
| | | |

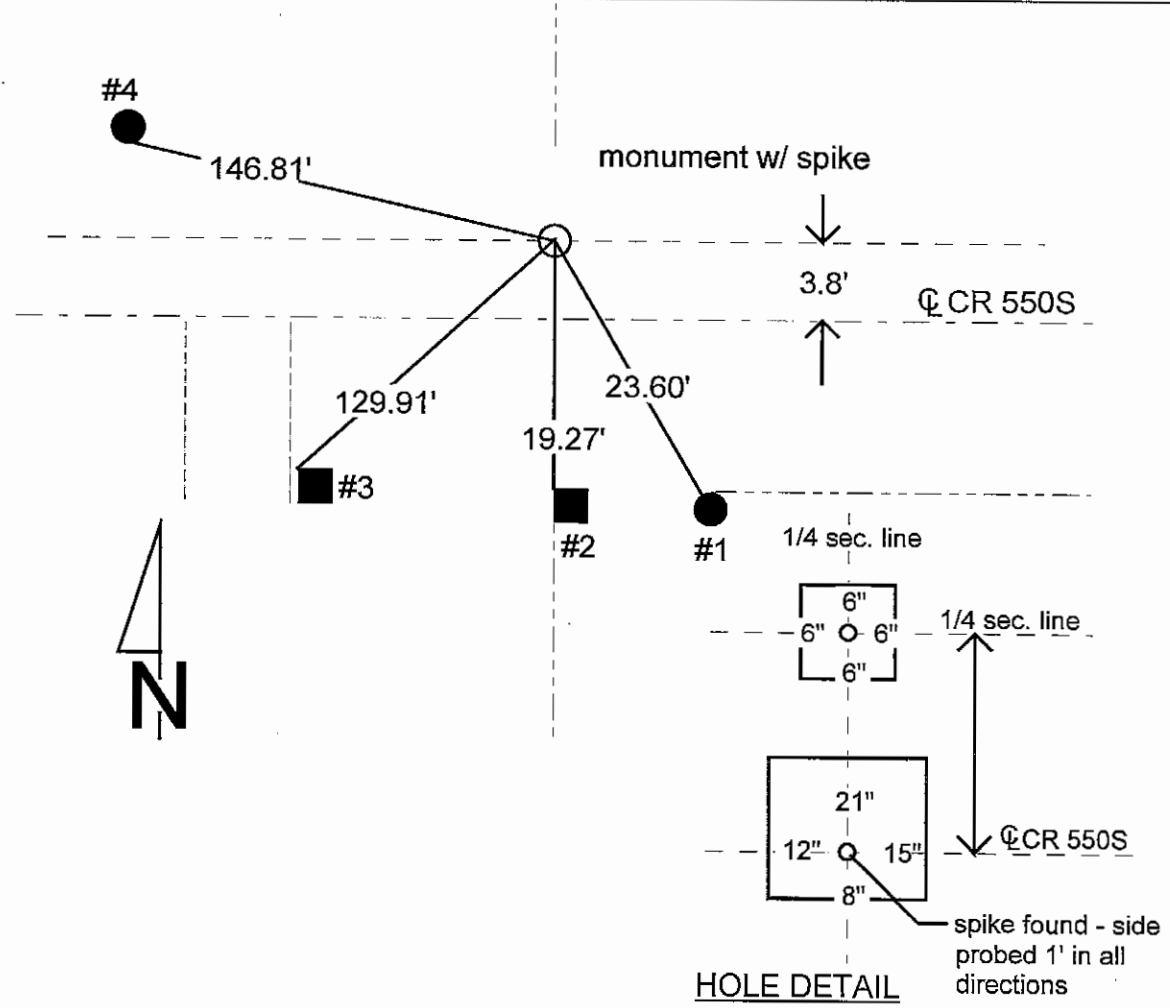
SECTION CORNER RECORD
SHELBY COUNTY, INDIANA
 Sec. 32 T. 12N R. 8E

Ref. No. 7X

DATE : 05/29/85
CREW P.C. : L. May
Instrument :
Rod : R. McGaha
Marker Type : 30" Monument
Condition : Just Set



Method of Establishment : Found RR spike on surface. Dug hole as shown but found nothing. Ran traverse of section (Bk 22-19) and set 30" monument at calc. center, 6" below pvmt. w/ RR spike set above. Removed 1st spike found.



| REFERENCE | DISTANCE | DESCRIPTION |
|-----------|----------|---|
| 1 | 23.60' | PK nail 5" up Northwest side of round wood end post |
| 2 | 19.27' | PK nail 4" up Northwest corner of square wood corner post |
| 3 | 129.91' | PK nail 4" up Northwest corner of square wood post |
| 4 | 146.81' | PK nail 4" up Southwest side of utility pole #20921 |
| straddle | 1.00' | PK nail in pavement North |
| straddle | 1.00' | PK nail in pavement East |
| straddle | 1.00' | PK nail in pavement South |
| straddle | 1.00' | PK nail in pavement West |

SECTION CORNER RECORD

SHELBY COUNTY, INDIANA

Sec. 32 T. 12 R. 8

DATE 5/29/85

CREW P.C. L May

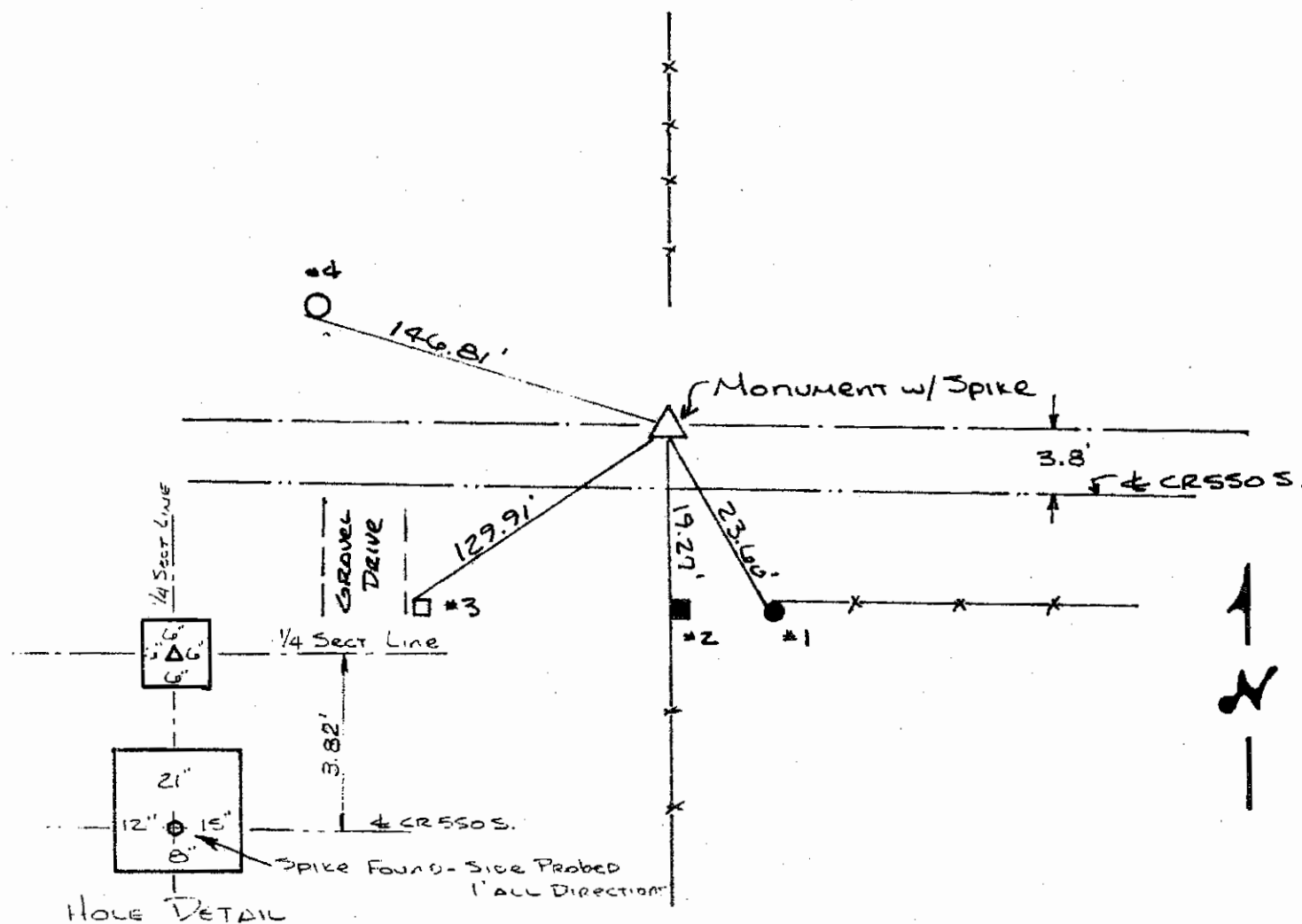
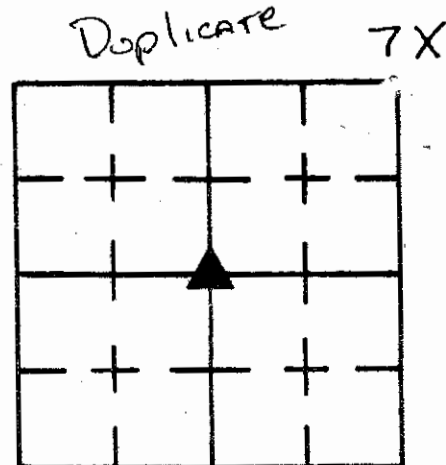
Inst. _____ Rod R McGOONA

TYPE of MARKER 30" Monument Cond. Just Set

METHOD of ESTABLISHMENT FOUND RR SPIKE ON SURFACE, DUG HOLE

AS SHOWN FOUND NOTHING, RAN TRAVERSE OF SECTION (BK 22-19) AND SET 30" MONUMENT AT CALC. CENTER, 6" BELOW PVMT. w/ RR SPIKE SET ABOVE. REMOVED FIRST SPIKE FOUND.

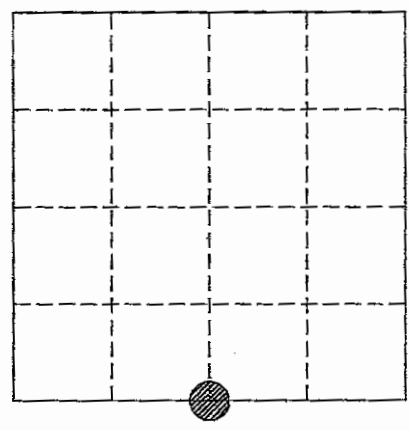
7X
(2 of 2)



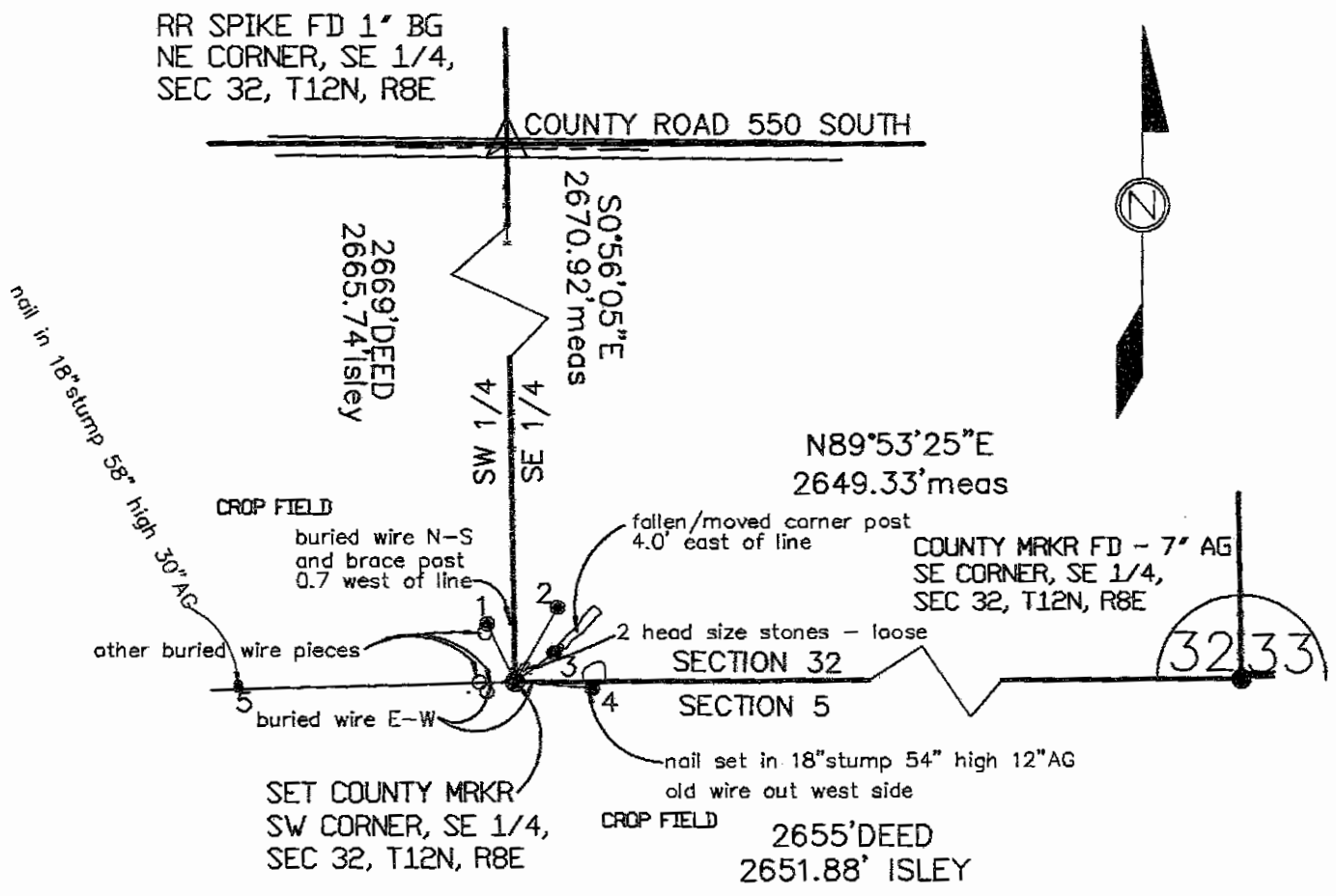
| REFERENCE | DISTANCE | DESCRIPTION |
|-----------|----------|---|
| 1 | 23.60' | PK NAIL 5" UP N.W. SIDE ROUND WOOD END POST |
| 2 | 19.27' | PK NAIL 4" UP N.W. COR. SQUARE WOOD CORNER POST |
| 3 | 129.91 | PK NAIL 4" UP N.W. COR. SQUARE WOOD POST |
| 4 | 146.81 | PK NAIL 4" UP S.W. SIDE UTILITY POLE # 20921 |
| STRADDLE | 1.00' | PK NAIL IN PVMT. NORTH |
| " | 1.00' | " " " " EAST |
| " | 1.00' | " " " " SOUTH |
| " | 1.00' | " " " " WEST |

SECTION CORNER RECORDED
SHELBY COUNTY, INDIANA
SECTION 32, TOWNSHIP 12 NORTH, RANGE 8 EAST
LIBERTY TOWNSHIP

DATE: July 3, 2007
 CREW PARTY CHIEF: Theodore (Ted) Cooley,
 RLS 29300000
 INSTRUMENT: GTS 2000
 INSTRUMENT PERSON: Ted Cooley
 ROD PERSON: Ted Cooley
 MARKER TYPE: Obliterated
 CONDITION: N/A
 METHOD OF ESTABLISHMENT:



C. A Shelby County monument was set at the Southwest corner of the Southeast Quarter as directed by the Shelby County surveyor.
 1.) This monument was set at the intersection of buried wire found within 10 feet from the suspected corner location.
 2.) Also extended from a stump (with embedded fence wire) near and along the South line and a fence extended within 50 along the West line.
 3.) Surveyor also extending the North-heading fence south. This location evidence matched the evidence mentioned above.
 4.) The distance from the Southeast is 2649.33 feet compared to a previous Isley's measurement of 2651.88 feet.
 5.) Verbal evidence of the West adjoinder stating that the stone was disturbed by the South adjoinder Kuhn during removal of the corner post. Also see detail on J & A Brelage Inc. Survey, dated November 30, 2006.
 6.) The uncertainty of the set monument is 1.9' in the N-S direction and 2.5' in the E-W direction due to the previous measurements.

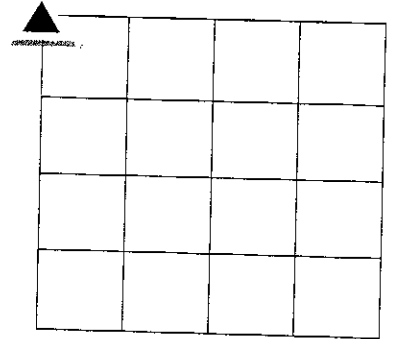


| REFERENCE | DISTANCE | COMPASS ANGLE | DESCRIPTION |
|-----------|----------|---------------|---|
| 1 | 5.69' | N 26 W | 5/8" re-bar set flush with cap |
| 2 | 9.50 | N 30 E | 5/8" re-bar set flush with cap |
| 3 | 4.02' | N 53 E | 5/8" re-bar set flush with cap |
| 4 | 6.83' | S 85 E | Mag Nail set in south side of 54" high 18" stump 12" AG |
| 5 | 129.50' | S 89 W | Mag Nail set in south side of 58" high 18" stump 30" AG |


SECTION CORNER RECORD
SHELBY COUNTY, INDIANA
S. 9 T. 12N R. 8E

09 E Ref. No.

DATE: Entered 01/05/2015
CREW: T. Sumerford
OLD RECORD REF:
MARKER TYPE: County Monument



Found 1/2" pipe and replaced with County Monument



| REF # | DISTANCE | DESCRIPTION |
|-------|----------|-------------|
| | | |
| | | |

GEODETIC INFORMATION

Datum: NAD83 (CORS96)

| | |
|-----------------------------|---|
| GPS REF. 09E | DISCLAIMER The section corner coordinates annotated hereon have been obtained with RTK GPS methods by personnel of Shelby County Surveyor. No guarantee is made to the correctness or accuracy of these values and they have been provided for recovery and verification purposes only. The Shelby County Surveyor's Office will not be held liable for errors or negligence in part by the surveyor who does not physically determine the location of section lines perform in compliance with Indiana Title 865, Article 1, Rule 12-10 of the Administration Code. These coordinates will have no legal weight of authority unless monument and all its accessories have been obliterated. |
| DATE: Entered 01/05/2015 | |
| BY: C. Drodgy | |
| NORTHING: 1552931.909 | |
| EASTING: 332987.139 | |

SHELBY COUNTY, INDIANA
Sec. 4 T. 12 R. 8
LIBERTY TOWNSHIP

DATE:
CREW:
OLD RECORD REF:
MARKER TYPE:

▲ Ref. No.

| | | | |
|--|--|--|--|
| | | | |
| | | | |
| | | | |
| | | | |

Method of Establishment

* RECOVERED RAILROAD SPIKE

* EARLY RECORDS IN THE SURVEYOR'S OFFICE
CALL FOR A BOULDER AT THIS CORNER.
THIS OFFICE WOULD LIKE TO SEARCH FOR
THE BOULDER BY EXCAVATION OR GROUND
PENETRATING - REBAR.



Drawing Not To Scale

| REF # | DISTANCE | DESCRIPTION |
|-------|----------|-------------------|
| | | |
| | | |
| | | ELEVATION 896.40' |
| | | |
| | | |



GEODETTIC INFORMATION

Datum: NAD83 (CORS96)

| | |
|----------------------|--|
| GPS REF. 626 | <p>DISCLAIMER</p> <p>The section corner coordinates annotated heron have been obtained with RTK GPS methods by personnel of Shelby County Surveyor. No guarantee is made to the correctness or accuracy of these values and they have been provided for recovery and verification purposes only. The Shelby County Surveyor's Office will not be held liable for errors or negligence in part by the surveyor who does not physically determine the location of section lines perform in compliance with Indiana Title 865, Article 1, Rule 12-10 of the Administration Code. These coordinates will have no legal weight of authority unless monument and all its accessories have been obliterated.</p> |
| DATE: 9/14/2018 | |
| BY: SCOTT SUMERFORD | |
| NORTHING: 1555613.07 | |
| EASTING: 332943.70 | |

9E



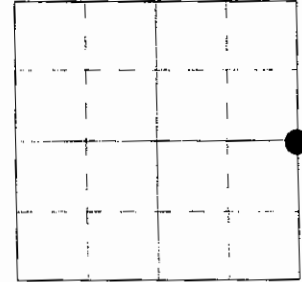
| | | | |
|-----------------------------|---|--|---|
| <p>4 12 8 NW Cor SW 1/4</p> |  |  <p>0 400 1" = 400ft</p> | <p><i>Shelbyville-Shelby County Geographic Information System 25 W. Polk St. Shelbyville, Indiana 46176</i></p> |
|-----------------------------|---|--|---|

SECTION CORNER RECORD
SHELBY COUNTY, INDIANA

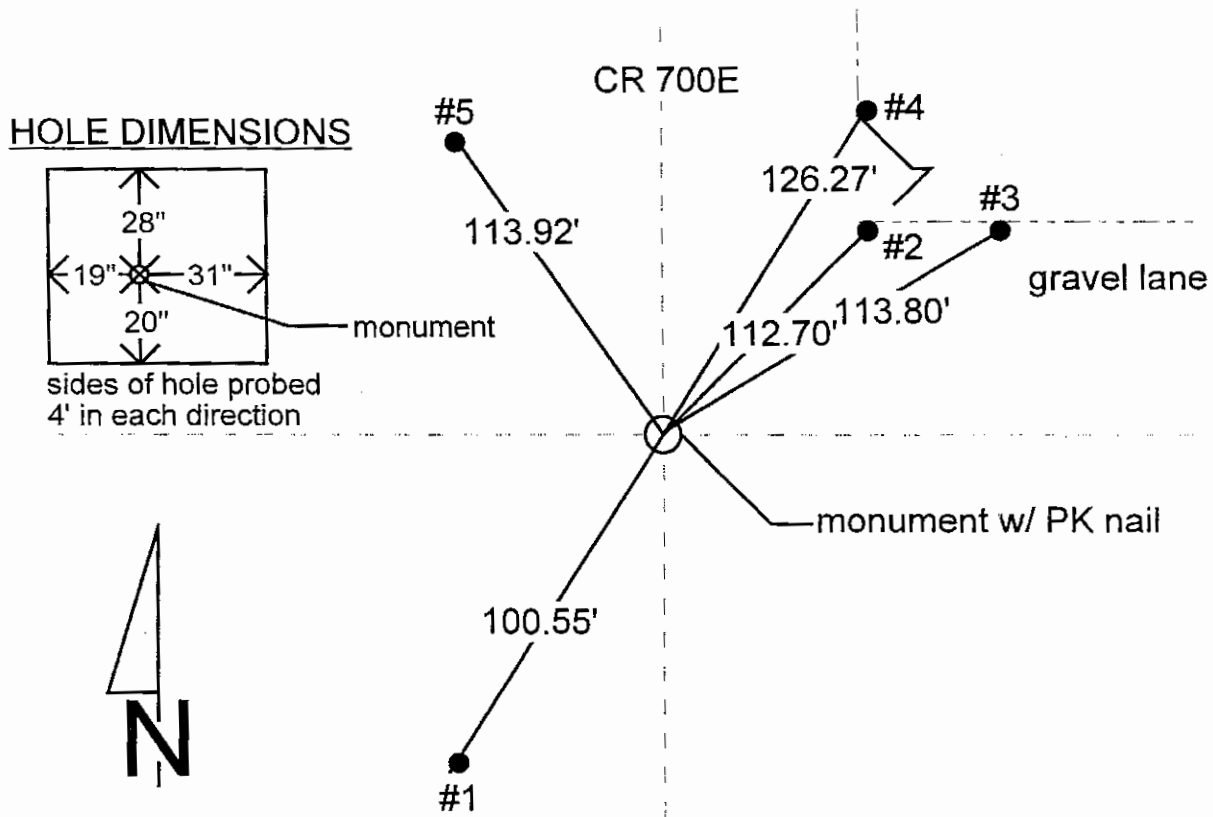
Sec. 8 T. 12N R. 8E

Ref. No. 9G

DATE : 09 / 06 / 84
 CREW P.C. : L. May
 Instrument : R. Schaefer
 Rod : R. McGaha
 Marker Type : Monument
 Condition : Just Set



Method of Establishment : Found bolt spike + PK nail, side by side just under pavement. Set PK nails 4' due South and West of, dug 4'x4' hole, found disturbed 10" x 10" x 3" limestone (lying flat). Probed 4' into each edge of hole and found nothing else. Stone was 0.9' South + 0.8' East of points on surface. Could not determine where stone was originally, so I set a monument in place of nails found. Set it 3" below w/ PK nail on surface above monument.



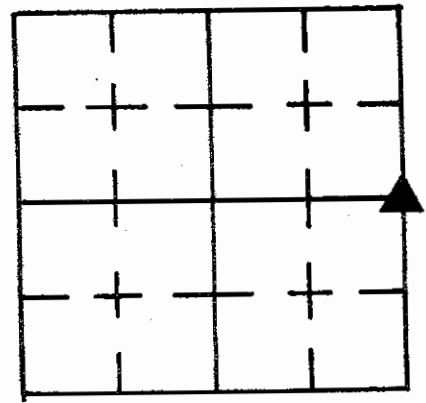
| REFERENCE | DISTANCE | DESCRIPTION |
|-----------|----------|--|
| 1 | 100.55' | PK nail 10" up East side of REMC power pole #12675 |
| 2 | 112.70' | PK nail 7" up West side of round wood corner post |
| 3 | 113.80' | PK nail 11" up West side of round wood brace post |
| 4 | 126.27' | PK nail 6" up West side of round wood gate post |
| 5 | 113.92' | PK nail 13" up East side of REMC power pole #24955 |
| straddle | 4.00' | PK nail in pavement due South |
| straddle | 4.00' | PK nail in pavement due West |

GEODETIC INFORMATION
Datum: NAD83 (CORS96)

| GPS REF. | DISCLAIMER |
|---------------------------|--|
| 9/12/8 P cor 09G | The section corner coordinates annotated hereon have been obtained with RTK GPS methods by personnel of Shelby County Surveyor. No guarantee is made to the correctness or accuracy of these values and they have been provided for recovery and verification purposes only. The Shelby County Surveyor's Office will not be held liable for errors or negligence in part by the surveyor who does not physically determine the location of section lines perform in compliance with Indiana Title 865, Article 1, Rule 12-10 of the Administration Code. These coordinates will have no legal weight of authority unless monument and all its accessories have been obliterated. |
| DATE: Received 12/08/2014 | |
| T. Sumerford | |
| BY: Entered 01/12/2015 | |
| C. Droddy | |
| NORTHING: 1550255.887 | |
| EASTING: 333013.028 | |

SECTION CORNER RECORD SHELBY COUNTY, INDIANA

9G
(2 of 2)



Sec. 8 T. 12 R. 8

DATE 9/6/84

CREW P.C. L May

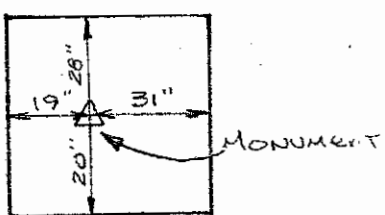
Inst. R Schaefer Rod R McGaha

TYPE of MARKER Monument Cond. JUST SET

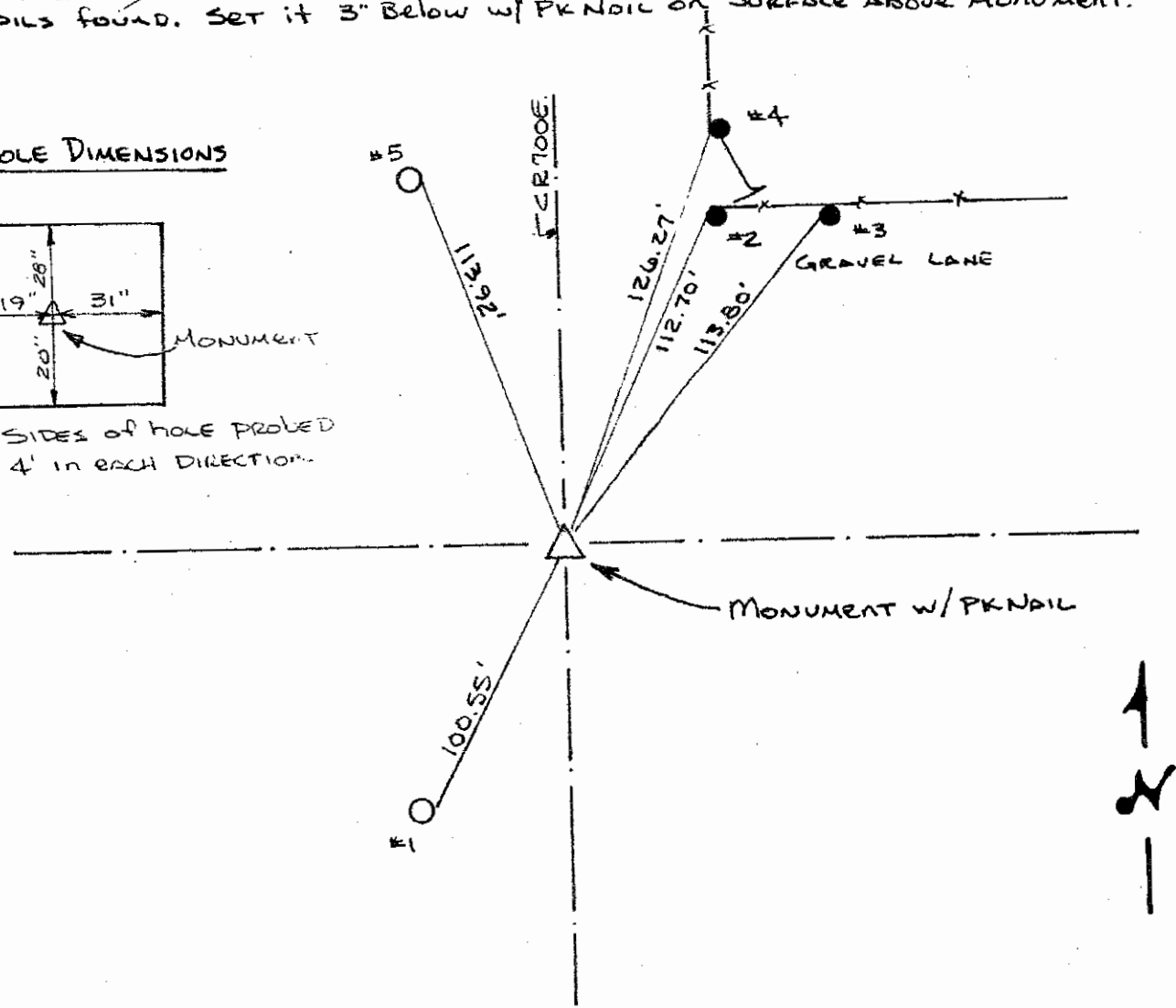
METHOD of ESTABLISHMENT FOUND FOUR SPIKE + PK NAIL, SIDE BY SIDE JUST UNDER

PAVEMENT. SET PENAILS 4' DUE SOUTH AND WEST OF, DUG 4'x4' HOLE, FOUND DISTURBED 10" x 10" x 3" LIMESTONE (LYING FLAT). PROBES 4' INTO EACH EDGE OF HOLE AND FOUND NOTHING ELSE. STONE WAS .9' SOUTH + .8' EAST OF POINTS ON SURFACE. COULD NOT DETERMINE WHERE STONE WAS ORIGINALLY, SO I SET A MONUMENT IN PLACE OF NAILS FOUND. SET IT 3" BELOW W/ PK NAIL ON SURFACE ABOVE MONUMENT.

HOLE DIMENSIONS



SIDES of hole probed 4' in each direction.




| REFERENCE | DISTANCE | DESCRIPTION |
|-----------|----------|--|
| 1 | 100.55' | PK NAIL 10" UP EAST SIDE REMC PWP # 12675 |
| 2 | 112.70' | PK NAIL 9" UP WEST SIDE ROUND WOOD CORNER POST |
| 3 | 113.80' | PK NAIL 11" UP WEST SIDE ROUND WOOD BRACE POST |
| 4 | 126.27' | PK NAIL 6" UP WEST SIDE ROUND WOOD GATE POST |
| 5 | 113.92' | PK NAIL 13" UP EAST SIDE REMC PWP # 24955 |
| STRADDLE | 4.00' | PK NAIL IN PINT DUE SOUTH |
| STRADDLE | 4.00' | PK NAIL IN PINT DUE WEST |

SECTION CORNER RECORD
SHELBY COUNTY, INDIANA

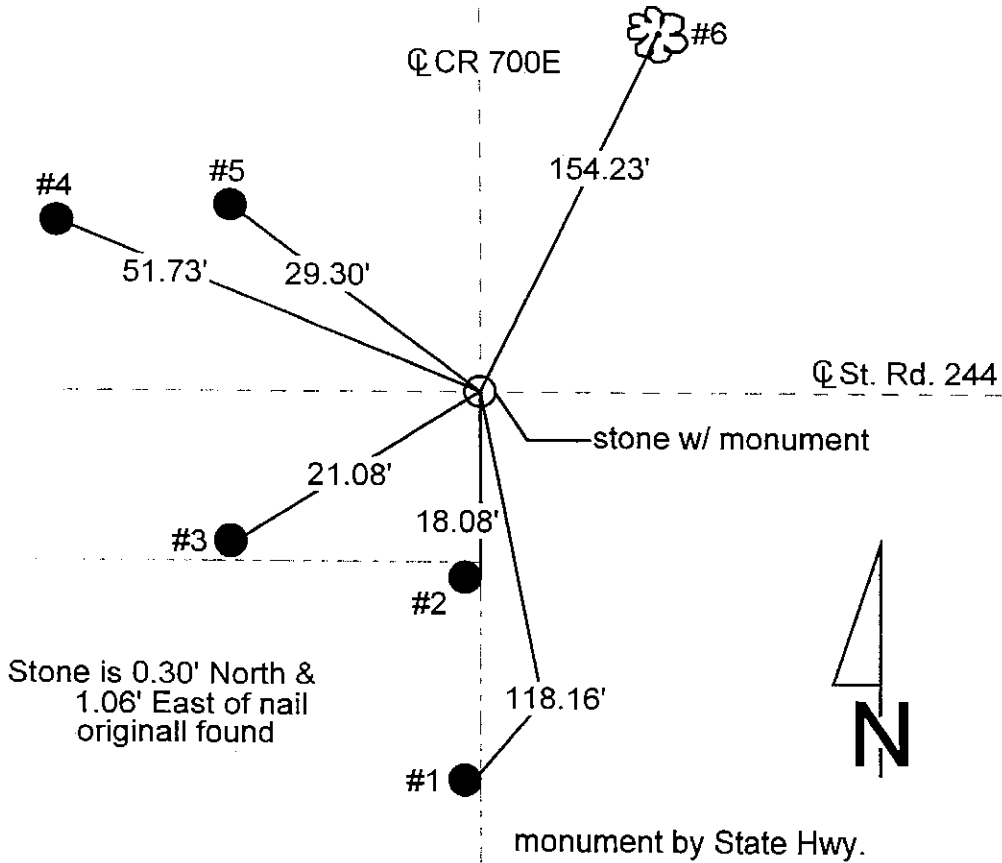
Sec. 17 T. 12N R. 8E

Ref. No. 9J

DATE : 07 / 05 / 84
 CREW P.C. : L. May
 Instrument : R. Schaefer
 Rod : Justice / McGaha
 Marker Type : Stone
 Condition : Good



Method of Establishment : Found PK nail on surface. Set PK nail 4' due North & East of nail. Dug and found 8" x 11" stone 12" below surface. Stone had small indentation on high point, used it for distances. Also found "A" & "E" carved on stone as called for in record. Did not find "V" or "Z" as called for.



| REFERENCE | DISTANCE | DESCRIPTION |
|-----------|----------|--|
| 1 | 118.16' | PK nail 11" up East side of round wood fence post |
| 2 | 18.08' | PK nail 10" up North side of round wood corner post |
| 3 | 21.08' | PK nail 8" up Northeast side of REMC power pole #12665 |
| 4 | 51.73' | PK nail 9" up East side of phone box support post |
| 5 | 29.30' | PK nail 6" up East side of round wood post |
| 6 | 154.23' | PK nail 13" up South side of 40" tree (Elm ?) |
| straddle | 2.00' | PK nail in pavement East |
| straddle | 2.00' | PK nail in pavement North |
| straddle | 2.00' | PK nail in pavement West |
| straddle | 2.00' | PK nail in pavement South |

GEODETIC INFORMATION
Datum: NAD83 (CORS96)

| GPS REF. | DISCLAIMER |
|---------------------------|--|
| 9/12/8 Z cor 09J | The section corner coordinates annotated hereon have been obtained with RTK GPS methods by personnel of Shelby County Surveyor. No guarantee is made to the correctness or accuracy of these values and they have been provided for recovery and verification purposes only. The Shelby County Surveyor's Office will not be held liable for errors or negligence in part by the surveyor who does not physically determine the location of section lines perform in compliance with Indiana Title 865, Article 1, Rule 12-10 of the Administration Code. These coordinates have no legal weight of authority unless monument and all its accessories have been obliterated. |
| DATE: Received 12/08/2014 | |
| T. Sumerford | |
| BY: Entered 01/12/2015 | |
| C. Droddy | |
| NORTHING: 1547579.253 | |
| EASTING: 333054.523 | |

SECTION CORNER RECORD

SHELBY COUNTY, INDIANA

Sec. 17 T. 12 R. 8

DATE 7/5/84

CREW P.C. L May

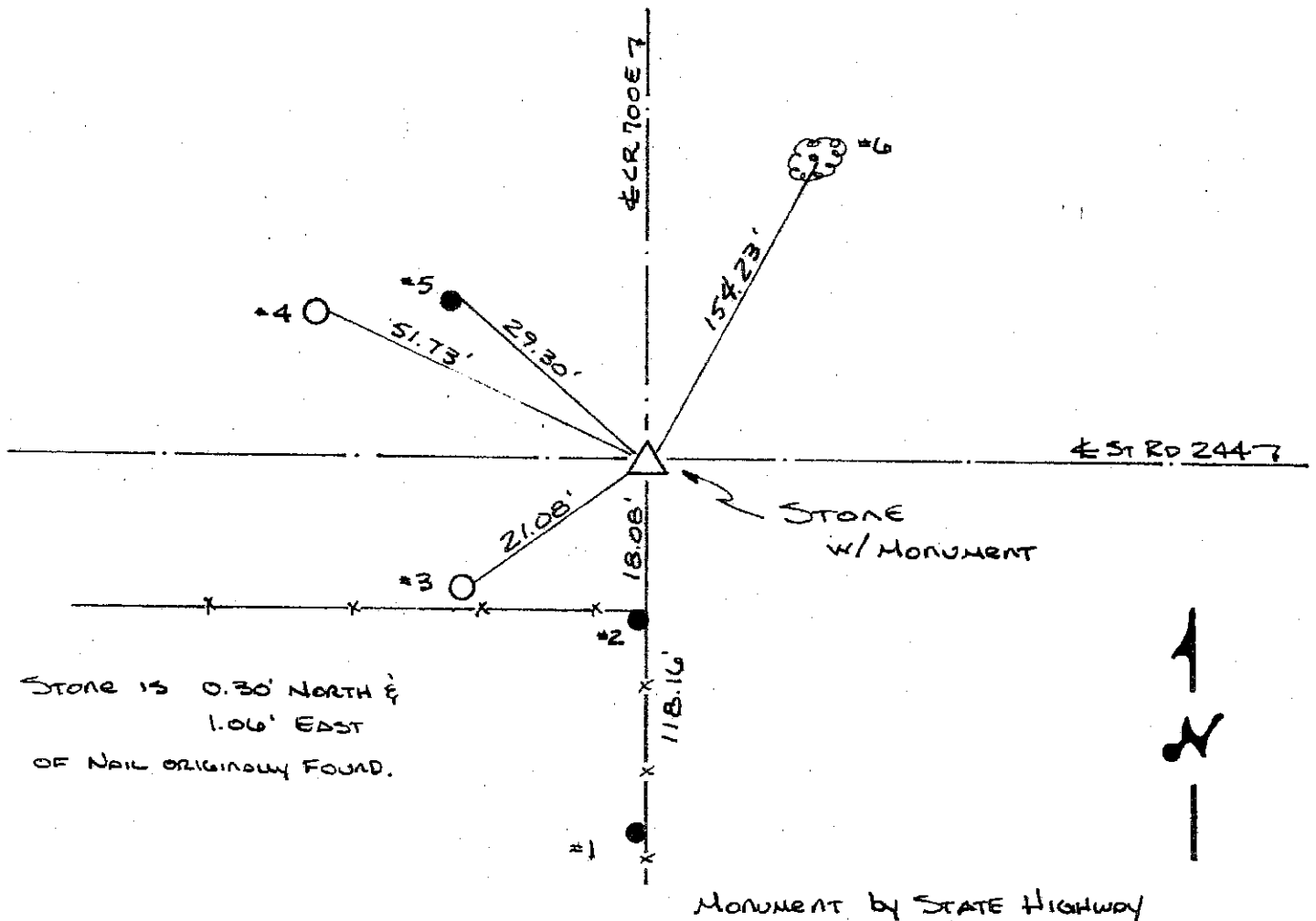
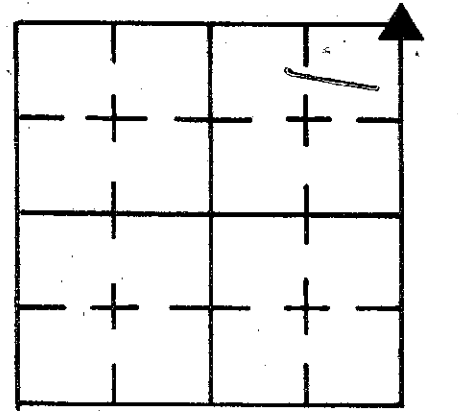
Inst. R SCHAEFER Rod JUSTICE / MCGAHA

TYPE of MARKER Stone Cond. GOOD

METHOD of ESTABLISHMENT FOUND PK NAIL ON SURFACE, SET PK NAIL

4' Due NORTH + EAST OF NAIL, DUG AND FOUND 8" X 11" Stone 12" Below SURFACE. Stone had small indentation on HIGH POINT, USED IT FOR DISTANCES. ALSO found "A" & "E" CARVED ON Stone AS CALLED FOR IN RECORD. Didn't find "V" OR "Z" AS CALLED FOR.

9J
(2 of 2)

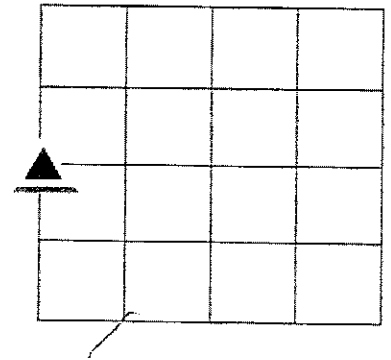


| REFERENCE | DISTANCE | DESCRIPTION |
|-----------|----------|---|
| 1 | 118.16' | PK NAIL 11" UP EAST SIDE Round WOOD FENCE POST |
| 2 | 18.08' | PK NAIL 10" UP NORTH SIDE Round WOOD CORNER POST |
| 3 | 21.08' | PK NAIL 8" UP NE SIDE REMC PWP 12665 |
| 4 | 51.73' | PK NAIL 9" UP EAST SIDE OF Phone box support POST |
| 5 | 29.30' | PK NAIL 6" UP EAST SIDE Round WOOD POST |
| 6 | 154.23' | PK NAIL 13" UP SOUTH SIDE 40" TREE (ELM?) |
| STRADDLE | 2.00' | PK NAIL in POINT EAST |
| STRADDLE | 2.00' | PK NAIL in POINT NORTH |
| STRADDLE | 2.00' | " " " " WEST |
| STRADDLE | 2.00' | " " " " SOUTH |

SECTION CORNER RECORD
SHELBY COUNTY, INDIANA
S.16 T. 12N R. 8E

09L Ref. No.

DATE: 05/09/2013
CREW: T. Sumerford C. Droddy
OLD RECORD REF:
MARKER TYPE:



| REF # | DISTANCE | DESCRIPTION |
|-------|----------|-------------|
| | | |
| | | |

GEODETIC INFORMATION

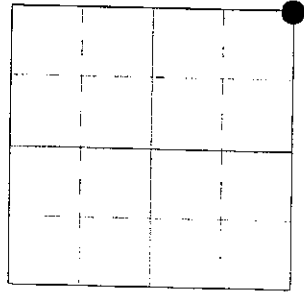
Datum: NAD83 (CORS96)

| | |
|-------------------------------------|--|
| GPS REF. Mull 222 | <p>DISCLAIMER</p> <p>The section corner coordinates annotated hereon have been obtained with RTK GPS methods by personnel of Shelby County Surveyor. No guarantee is made to the correctness or accuracy of these values and they have been provided for recovery and verification purposes only. The Shelby County Surveyor's Office will not be held liable for errors or negligence in part by the surveyor who does not physically determine the location of section lines perform in compliance with Indiana Title 865, Article 1, Rule 12-10 of the Administration Code. These coordinates will have no legal weight of authority unless monument and all its accessories have been obliterated.</p> |
| P cor 09L | |
| DATE: 05/09/2013 | |
| ENTERED BY: C. Droddy 01/11/2015 | |
| NORTHING: 1544900.89 | |
| EASTING: 222113.684 | |

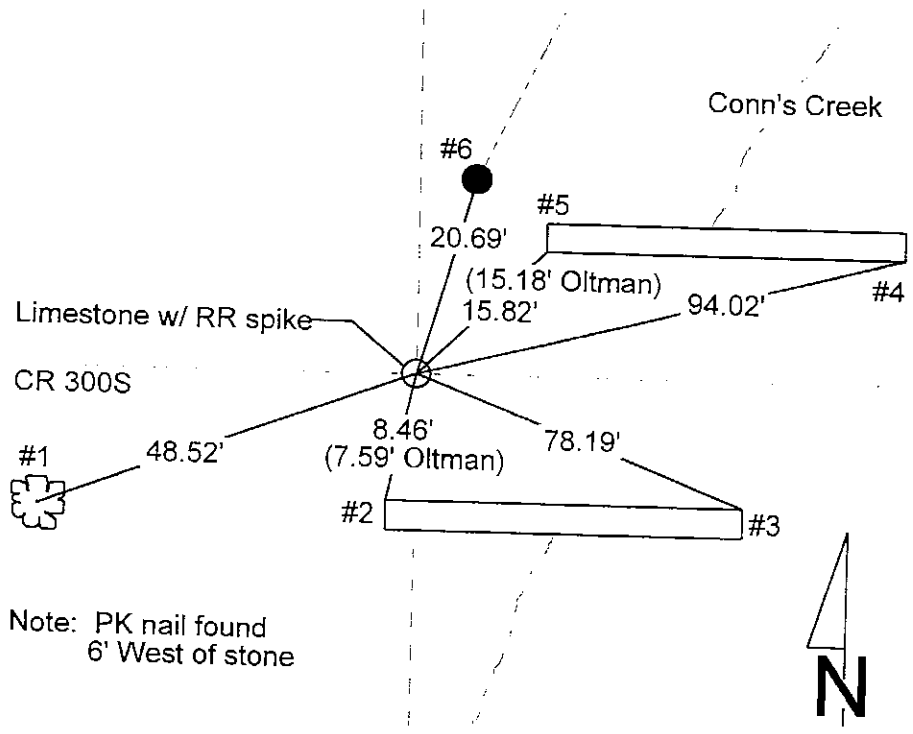
SECTION CORNER RECORD
SHELBY COUNTY, INDIANA
Sec. 20 T. 12N R. 8E

Ref. No. 9N

DATE : 08 / 15 / 85
CREW P.C. : D. Rivers
Instrument :
Rod : Sinclair / Smothers
Marker Type : Limestone
Condition : Good



Method of Establishment : By testimony of G.E. Oltman C.S., May 15 1918, Pg. 122 of record 12-8, pulled record ties as called for. Dug and found Limestone 8" below pavement. Oltman's ties are somewhat short of ties taken at this time. Since he makes no reference to any cut "X" being placed on the limestone he set. I assumed the center of the top to be his intent, since stone is a flat topped one. Placed a notch at center of the 12" E-W x 2" N-S stone. By Oltman, cut "X" (found this date) on headwall South called for 11.5 li = 7.59' of which this date measured 8.46'. Some ? to what point of headwall North was used. He calls 23 li = 15.18' to West end North headwall of which this date measures 15.82' from the S.W. corner of the North headwall. Did find #16 carved in side of stone. Put RR spikes 3" N-S of notch placed 4" below top of stone and placed RR spike on surface above stone.



| REFERENCE | DISTANCE | DESCRIPTION |
|-----------|----------|---|
| 1 | 48.52' | PK nail 6' up West side of 30" tree |
| 2 | 8.46' | Cut "X" found 17" up (Oltman's mark) Northwest corner of South headwall |
| 3 | 78.19' | 1' up Northeast corner of South headwall |
| 4 | 94.02' | 1' up Southeast corner of North headwall |
| 5 | 15.82' | 1' up Southwest corner of North headwall |
| 6 | 20.69' | PK nail in top of round wood corner post |
| straddle | 2.00' | PK nail in pavement North |
| straddle | 2.00' | PK nail in pavement East |

GEODETIC INFORMATION
Datum: NAD83 (CORS96)

| |
|--------------------------------------|
| GPS REF. Bogeman 198 (9N) |
| DATE: 10/15/2013 |
| BY: T. Sumerford C. Drodgy |
| NORTHING: 1542233.770 |
| EASTING: 333191.908 |

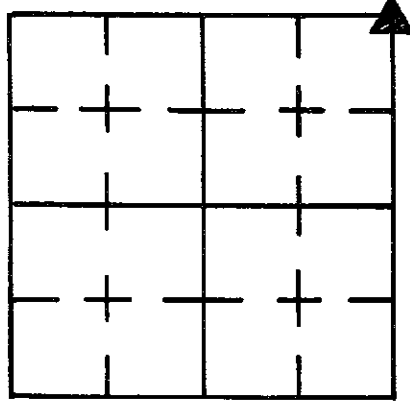
DISCLAIMER

The section corner coordinates annotated hereon have been obtained with RTK GPS methods by personnel of Shelby County Surveyor. No guarantee is made to the correctness or accuracy of these values and they have been provided for recovery and verification purposes only. The Shelby County Surveyor's Office will not be held liable for errors or negligence in part by the surveyor who does not physically determine the location of section lines perform in compliance with **Indiana Title 865, Article 1, Rule 12-10** of the Administration Code. These coordinates will have no legal weight of authority unless monument and all its accessories have been obliterated.

SECTION CORNER RECORD

SHELBY COUNTY, INDIANA

9N
(2 of 2)



Sec. 20 T. 12 R. 8

DATE 8/15/85

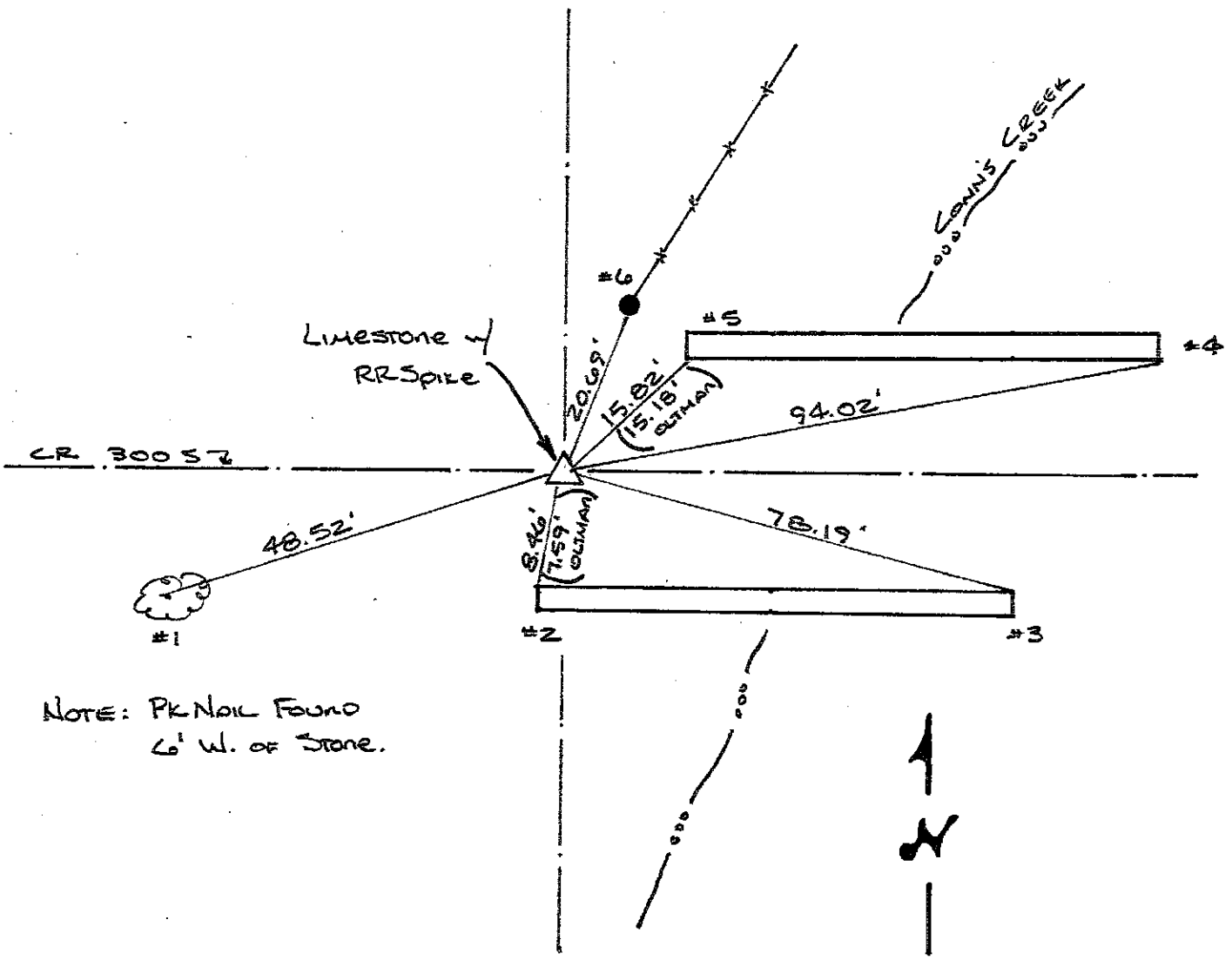
CREW P.C. D. Rivers

Inst. _____ Rod SINCLAIR/SMOTHERS

TYPE of MARKER Limestone Cond. GOOD

METHOD of ESTABLISHMENT By testimony of G.E. OLTMAN C.S. MAY 15

1918, Pg 122 of REC. 12-8, Pulled REC. ties as called for, DUG AND



NOTE: PK Nail Found
6' W. of Stone.

| REFERENCE | DISTANCE | DESCRIPTION |
|-----------|----------|---|
| 1 | 48.52' | PK Nail 6' UP West Side 30" tree |
| 2 | 8.46' | Cut "X" Found 17" UP (OLTMAN'S MARK) N.W. CORNER SOUTH HEADWALL |
| 3 | 78.19' | 1' UP ON NE. CORNER SOUTH HEADWALL |
| 4 | 94.02' | 1' UP ON SE. " NORTH " |
| 5 | 15.82' | 1' UP ON S.W. " " " |
| 6 | 20.69' | PK Nail in TOP OF ROUND WOOD CORNER POST |
| Straddle | 2.00' | PK Nail in PUNT NORTH |
| Straddle | 2.00' | PK Nail in PUNT EAST |

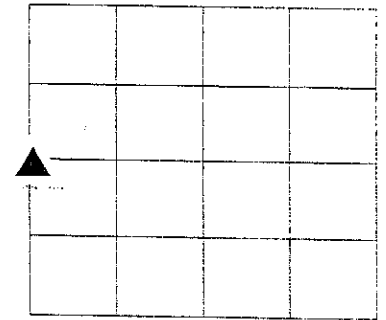
BAD COORDINATES / SEE CORRECTED COPY

SECTION CORNER RECORD
SHELBY COUNTY, INDIANA
S. 21 T. 12N R. 8E

09 P Ref. No.

DATE: 11/25/2013
CREW: T. Sumerford L.S., CF. Droddy
OLD RECORD REF: Surveyor records
MARKER TYPE: 5/8 Rebar and County monument

Monument set on south side of corner post on fence line going north and south



Drawing Not To Scale

| REF # | DISTANCE | DESCRIPTION |
|-------|----------|-------------|
| | | |

GEODETIC INFORMATION
Datum: NAD83 (CORS96)

SHELBY COUNTY, INDIANA
Sec. 21 T. 12 R. 8

DATE: 11/25/2013
CREW: T. SUMERFORD & C.F. DRODDY
OLD RECORD REF: SURVEYOR RECORDS
MARKER TYPE: 5/8 REBAR AND COUNTY MONUMENT

▲ Ref. No.

| | | | |
|--|--|--|--|
| | | | |
| | | | |
| | | | |
| | | | |

Method of Establishment

MONUMENT SET ON SOUTH SIDE OF CORNER
POST WITH FENCE LINES GOING NORTH AND
SOUTH.



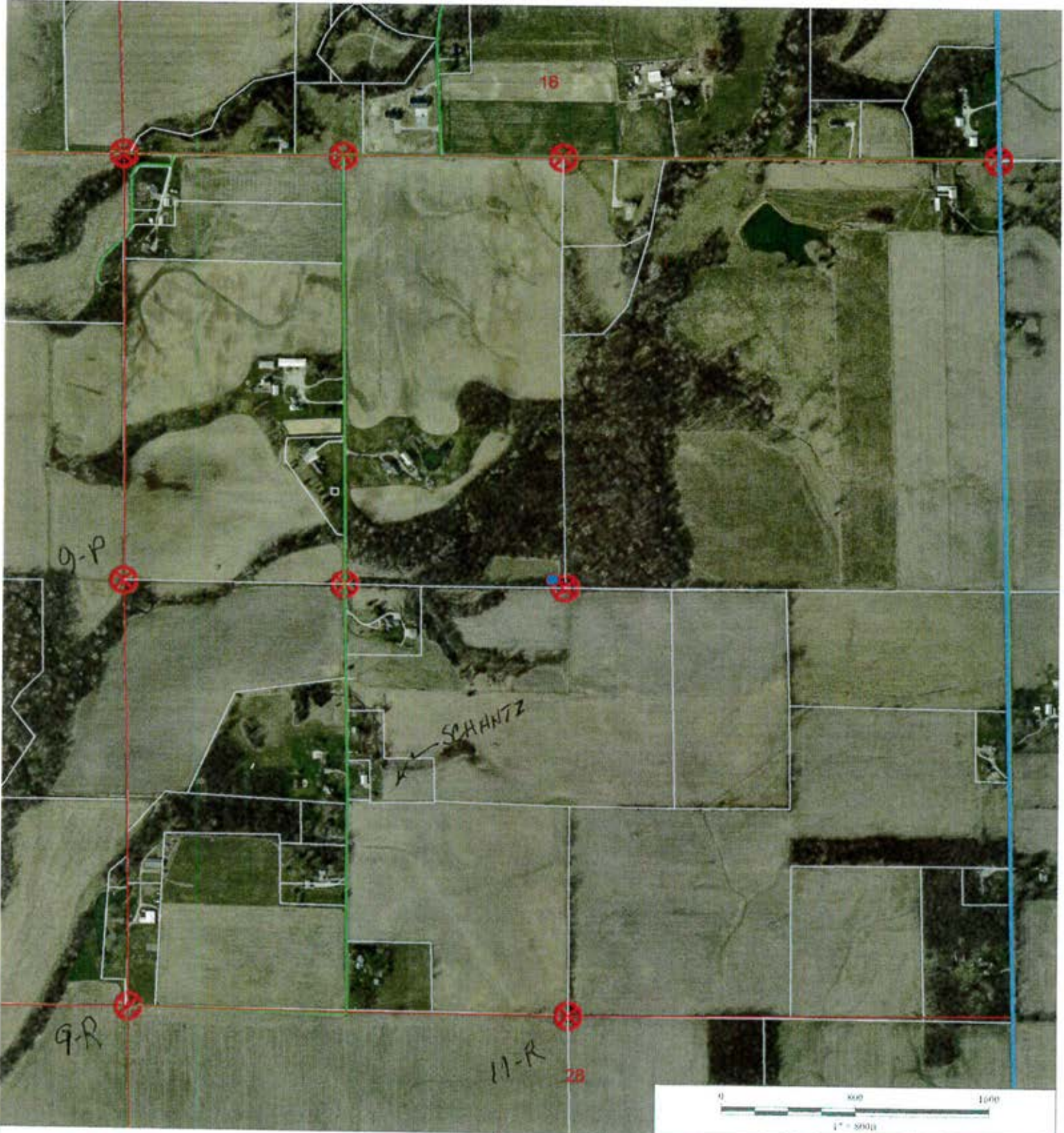
Drawing Not To Scale

| REF # | DISTANCE | DESCRIPTION |
|-------|----------|-------------|
| | | |
| | | |
| | | |
| | | |
| | | |
| | | |

GEODETIC INFORMATION

Datum: NAD83 (CORS96)

| GPS REF. | DISCLAIMER |
|----------------------|--|
| DATE: 4/28/2019 | The section corner coordinates annotated hereon have been obtained with RTK GPS methods by personnel of Shelby County Surveyor. No guarantee is made to the correctness or accuracy of these values and they have been provided for recovery and verification purposes only. The Shelby County Surveyor's Office will not be held liable for errors or negligence in part by the surveyor who does not physically determine the location of section lines perform in compliance with Indiana Title 865, Article 1, Rule 12-10 of the Administration Code. These coordinates will have no legal weight of authority unless monument and all its accessories have been obliterated. |
| BY: JEFF POWELL | |
| NORTHING: 1539571.56 | |
| EASTING: 333204.69 | |



21 12 8



Shelbyville-Shelby County
Geographic Information System
25 W Polk St. Room 104
Shelbyville, Indiana 46176

Division Survey of the Lands Owned by Patricia A. Schantz

The Northeast & Southeast Quarters of the Southwest Quarter of Section 21
Township 12 North, Range 8 East, Liberty Township in Shelby County, Indiana


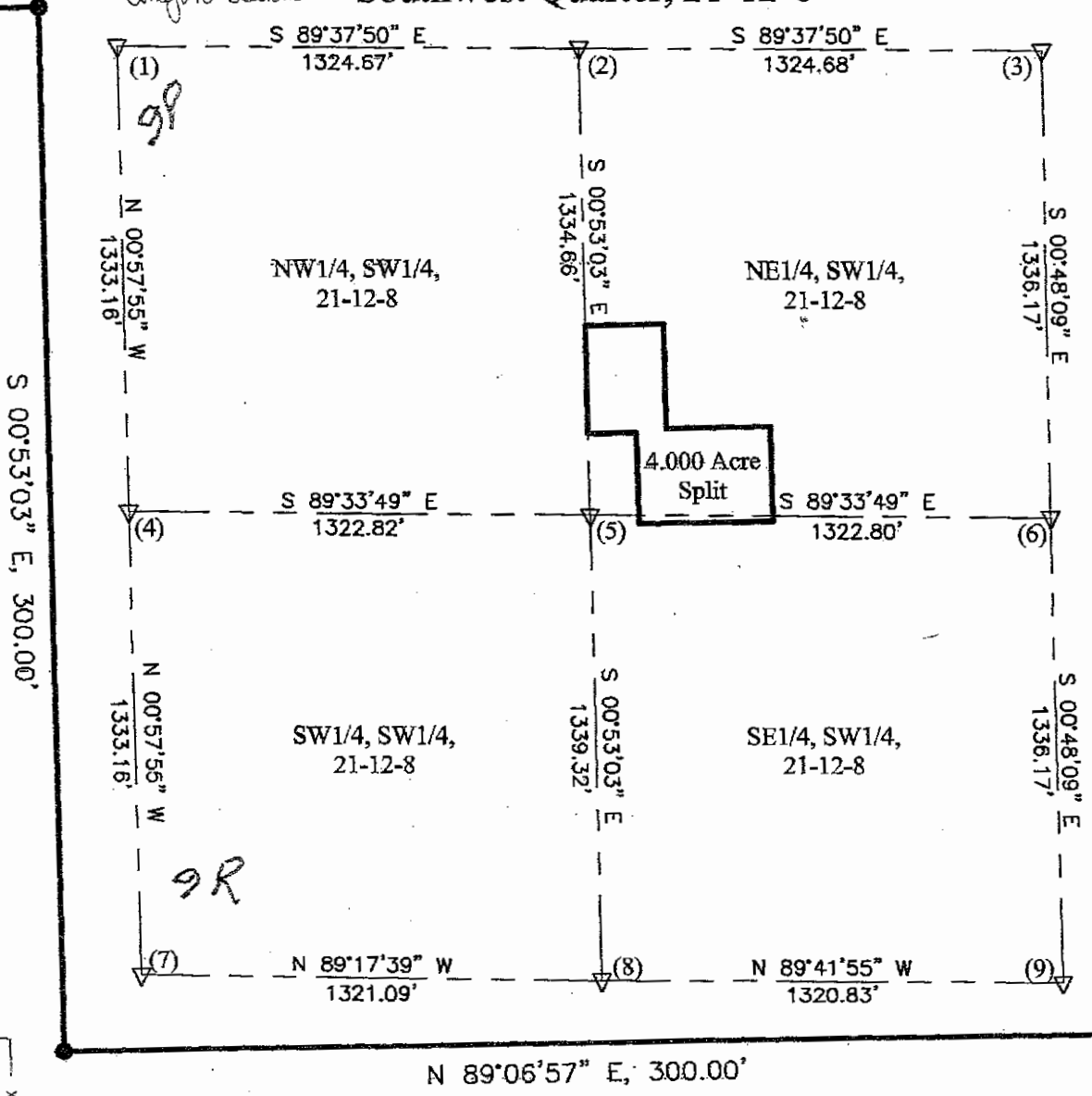
Owner & Client: Patricia A. Schantz
Site Address: 3484 South 725 East, Waldron, IN 46182

FILED
AUDITOR OF SHELBY COUNTY

APR 29 2019

77
1/4, SE1/4,
1/4, SW1/4,
this survey

Amogh Blackman Southwest Quarter, 21-12-8



Note: Bearings in compliance with Indiana East

- Legend
- Section Corners
- Set 5/8" Caps
- Set Mag Nails
- Found Monuments

Note: The division is in compliance with the Indiana Uniform Division of Operations Act, Article 9.

"I affirm, under penalty of perjury, that I have taken the necessary steps to identify and redact each social security number from this document, and I hereby certify that the information is accurate and complete."

Jeffrey P. P...

I hereby certify

the West line of the said quarter-quarter section; thence North 00 degrees 53 minutes 03 seconds West along the West line of the said quarter-quarter section a distance of 140.00 feet to the point of beginning, containing 4.000 acres more or less and being subject to the right-of-way for County Road 725 East along the West line, a right of way for over a strip of ground one rod wide across the North end of the Southeast Quarter of the Southwest Quarter of said Section 21, Township 12 North, Range 8 East, a 40 ft Water and Gas line Easement along the West line of the said quarter-quarter section, and any and all easements, right of ways and restrictions.

ALSO with a 40 foot wide Access & Utility Easement described as follows:

A part of the Northeast and Southeast quarters of the Southwest quarter of Section 21, Township 12 North, Range 8 East, Liberty Township, Shelby County, Indiana, be particularly described as follows:

Commencing at the Northwest corner of the Northeast quarter of the Southwest quarter section, said point being a mag nail, thence South 00 degrees 53 minutes 03 seconds (Bearings based on NAD 83, Indiana East, State plane Coordinates) along the West line of said quarter-quarter section a distance of 1251.70 feet to the point being the beginning of the easement herein described; thence North 89 degrees 06 minutes 57 seconds East a distance of 140.00 feet; thence South 00 degrees 53 minutes 03 seconds a distance of 40.00 feet; thence North 89 degrees 06 minutes 57 seconds East a distance of 140.00 feet to a point on the West line of the said quarter-quarter section; thence North 00 degrees 53 minutes 03 seconds West a distance of 40.00 feet to the point of beginning.

Surveyor's Report:

This report is in accordance with Title 865, Article 1.1, Chapter 12, Sections 1 through 34, of the Indiana Administrative Code, the following observations and opinions submitted regarding the various uncertainties in the locations of the lines and corners established on this survey as a result of: Availability and condition of the reference monuments. Occupation or possession lines. Clarity or ambiguity of the record description used and / or adjoiner's description. This survey falls within the classification: Suburban survey and therefore has a Relative position accuracy of 0.13 feet plus 100 parts per million.

Purpose of the survey:

The purpose of this survey is split off a 4.000 acre tract including the existing homestead, but not including the existing barn lot from the lands owned by Patricia A. Sel described in Instrument 2017007177, per the owner's instructions. The field work was performed on 12-7-2018 and other dates.

Availability and condition of the reference monuments:

The corners found, calculated and held to establish the Southwest quarter of Section 21, Township 12 North, Range 8 East are as follows:

1. Northwest corner of the Southwest quarter, being a Shelby County Monument per the County ties, established per a previous survey by Taylor Sumerford to the North. There is no call for this corner being set per the old section records and there is an unknown amount of uncertainty with this corner, as not being established per this survey. Indiana East, State Plane Coordinates Grid, N:1539571.56', E:333204.69'.
2. Northwest corner of the Northeast quarter, Southwest quarter, being Mag nail set at the calculated split of the North line of the SW1/4, established per a previous survey by Taylor Sumerford to the North. The calculated location being approximately 2' South & 3.5' West of the intersection of the centerline of the road & the fence line to the West. There is a call for a stone per the old section records. Ground penetrating radar was used and a possible location was indicated to be approximately 1.5' North of the intersection of the centerline of the road & the fence line to the West. I drilled and probed 0.5' grid, 3 feet deep an area 1' North, East, West and 1.5' South of the indicated location 1 was found. There is an ~4' of uncertainty with this corner. NAD 83, Indiana East, State Plane Coordinates Grid, N:1539563.02', E:334529.24'.
3. Northeast corner of the Southwest quarter, being a Shelby County Monument per the County ties, established per a previous survey by Taylor Sumerford to the North. There is no call for this corner being set per the old section records and there is an unknown amount of uncertainty with this corner, as not being established per this survey. Indiana East, State Plane Coordinates Grid, N:1539554.48', E:335853.80'.
4. Northwest corner of the Southwest quarter, Southwest quarter, calculated location per the split of the West line of the Southwest quarter, no monument was searched per this survey. There was no call for this corner being set per the old section records and there is an unknown amount of uncertainty with this corner. NAD 83, Indiana East, State Plane Coordinates Grid, N:1538238.68', E:333227.14'.
5. Southwest corner of the Northeast quarter, Southwest quarter, being Mag nail set at the calculated center of the SW1/4, being the bearing-bearing intersection. The calculated location being approximately 3' West of the intersection of the centerline of the road & the fence line to the East. There is a call for a stone per the old section records. I drilled and probed 2' East-West x 3' North-South and probed ~2' in all directions, but nothing was found. Ground penetrating radar was also used and a possible location was indicated to be approximately 4' North & 6' East of the intersection of the centerline of the road & the fence line to the East. I drilled and probed 0.5' grid, 3 feet deep an area 0.5' North, West and South of the indicated location but nothing was found. There is an ~6' of uncertainty with this corner. NAD 83, Indiana East, State Plane Coordinates Grid, N:1538228.61', E:334549.84'.
6. Northwest corner of the Southeast quarter, Southwest quarter, calculated location per the split of the East line of the Southwest quarter, no monument was found on this survey. The calculated location appears to be approximately 31.5' North & 2' West of an projected fence line intersection, which the parent deed call for the property to be 2 rods South of the said section corner. There was no call for this corner being set per the old section records and there appears to be approximately 2' of uncertainty with this corner. NAD 83, Indiana East, State Plane Coordinates Grid, N:1538218.54', E:335872.51'.
7. Southwest corner of the Southwest quarter, found a railroad spike 0.5' deep being over a stone per the County ties. NAD 83, Indiana East, State Plane Coordinates Grid, N:1536905.81', E:333249.60'.
8. Southwest corner of the Southeast quarter, Southwest quarter, set a Powell capped rebar 4.66' South of the calculated split of the South line of the SW1/4, being appx on the projected East edge of pavement of CR 725 East also being approximately 8' East of the projected center line of the said road and being 5' West of the corner post to the East. Also being approximately 12.3' East of the calculated corner per the 5 acre tract to the Northeast per the found monuments. There is a call for a stone per the old section records. Ground penetrating radar was used and a possible location was indicated to be approximately 10' West of the calculated location. I drilled and probed 0.5' grid deep an area 1' North, South, East and West of the indicated location but nothing was found. There is an ~12' of uncertainty with this corner. NAD 83, Indiana East, State Plane Coordinates Grid, N:1536889.54', E:334570.50'.
9. Southeast corner of the Southwest quarter, found and held a stone at the surface on the South side of a corner post with a tie nail in the South side of the said post. NAD 83, Indiana East, State Plane Coordinates Grid, N:1536882.59', E:335891.22'.

The uncertainty associated with the said corners are represented on the hereon drawn survey plat and within this report by Record vs Measured vs Calculated.

Occupation or possession lines:

There was no occupation lines found per this survey, the new lines established per this survey are per the owner's instructions.

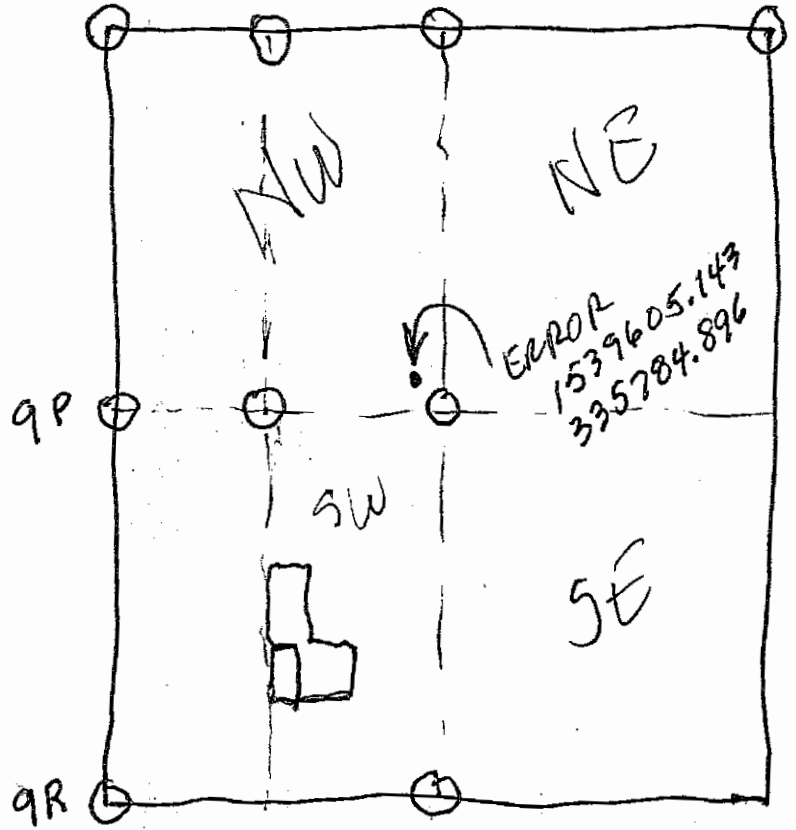
Clarity or ambiguity of the record description used and / or adjoiner's description:

There is uncertainty with the boundary line between the North and South parent tract do to the call for the exception of the 16.5' right-of-way for a road. However do to being owned in common the ambiguity did not present a problem and was not resolved per this survey.

Relative position accuracy of Measurements:

This survey falls within the classification of a Rural survey and therefore has a Relative position accuracy of 0.13 feet plus 100 parts per million plus the above stated uncertainties.

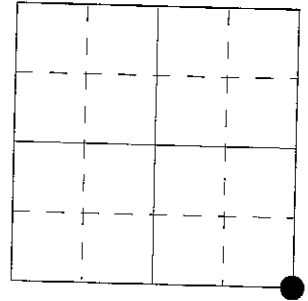
21-13-8



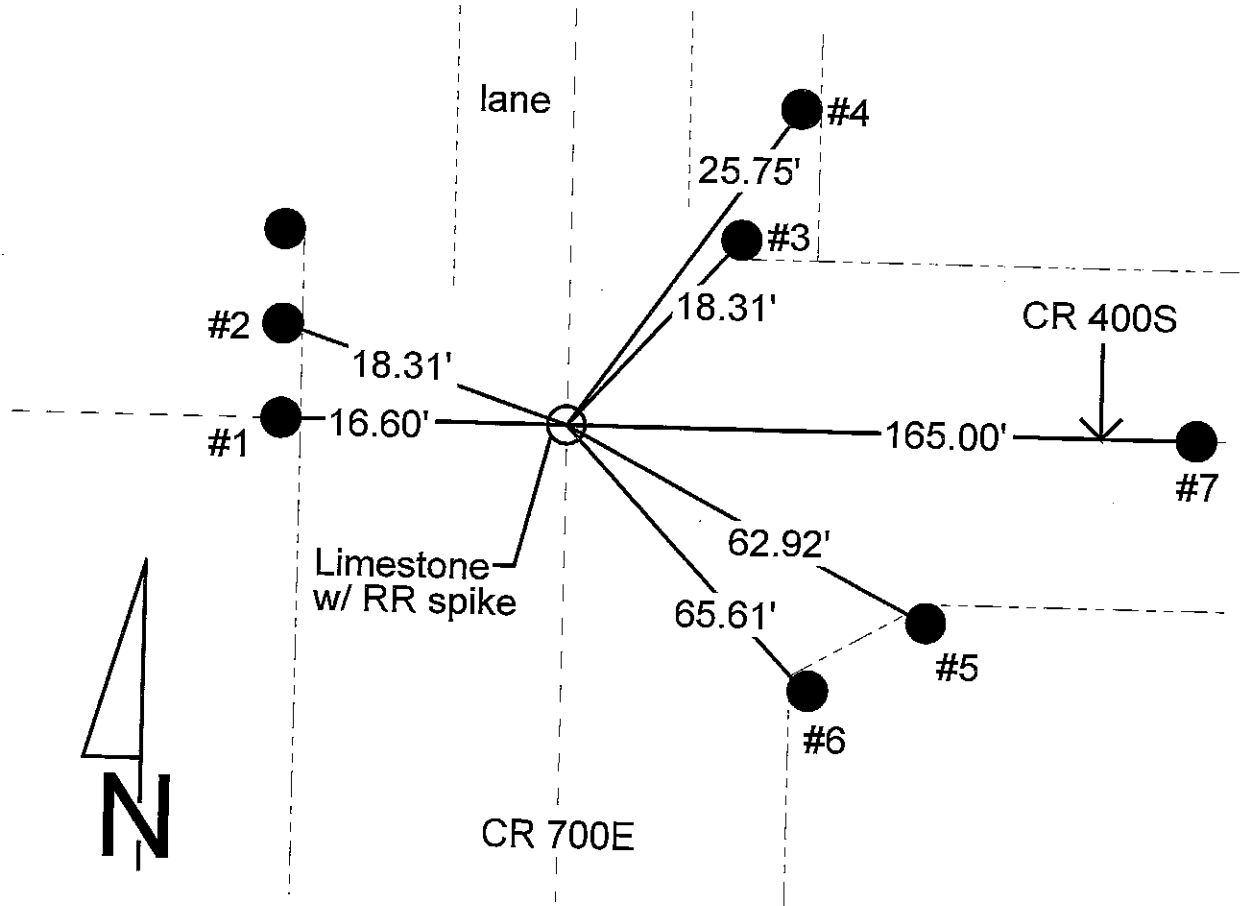
SECTION CORNER RECORD
SHELBY COUNTY, INDIANA
 Sec. 20 T. 12N R. 8E

Ref. No. 9R

DATE : 08 / 15 / 85
 CREW P.C. : D. Rivers
 Instrument :
 Rod : Sinclair / Smothers
 Marker Type : Limestone
 Condition : Good



Method of Establishment : From iron pin set West 16.5' + RR spike set 165' East of stone found by T. Summerford L.S.. Found 17" N-S x 3" E-W stone w/ notch near top of center of limestone, 8" deep. Set RR spikes 4" below top of stone 5" West & East of notch. Set RR spike on surface above stone.



| REFERENCE | DISTANCE | DESCRIPTION |
|-----------|----------|--|
| 1 | 16.60' | 3/8" iron pin found, set by Summerford 16.5' West of stone |
| 2 | 18.31' | PK nail 11" up Northeast side of round wood brace post |
| 3 | 16.45' | PK nail 6" up West side of round wood end post |
| 4 | 25.75' | PK nail 13" up West side of REMC power pole #018113 |
| 5 | 62.92' | PK nail 19" up North side of round wood fence post at azimuth pt. |
| 6 | 65.61' | PK nail found 13" up West side of round wood fence post at azimuth pt. |
| 7 | 165.00' | RR spike found, set by Summerford 165.0' East of stone |
| | | |
| | | |

SECTION CORNER RECORD

SHELBY COUNTY, INDIANA

Sec. 20 T. 12 R. 8

DATE 8/15/85

CREW P.C. D. Rivers

Inst. _____ Rod SINCLAIR / SMOTHERS

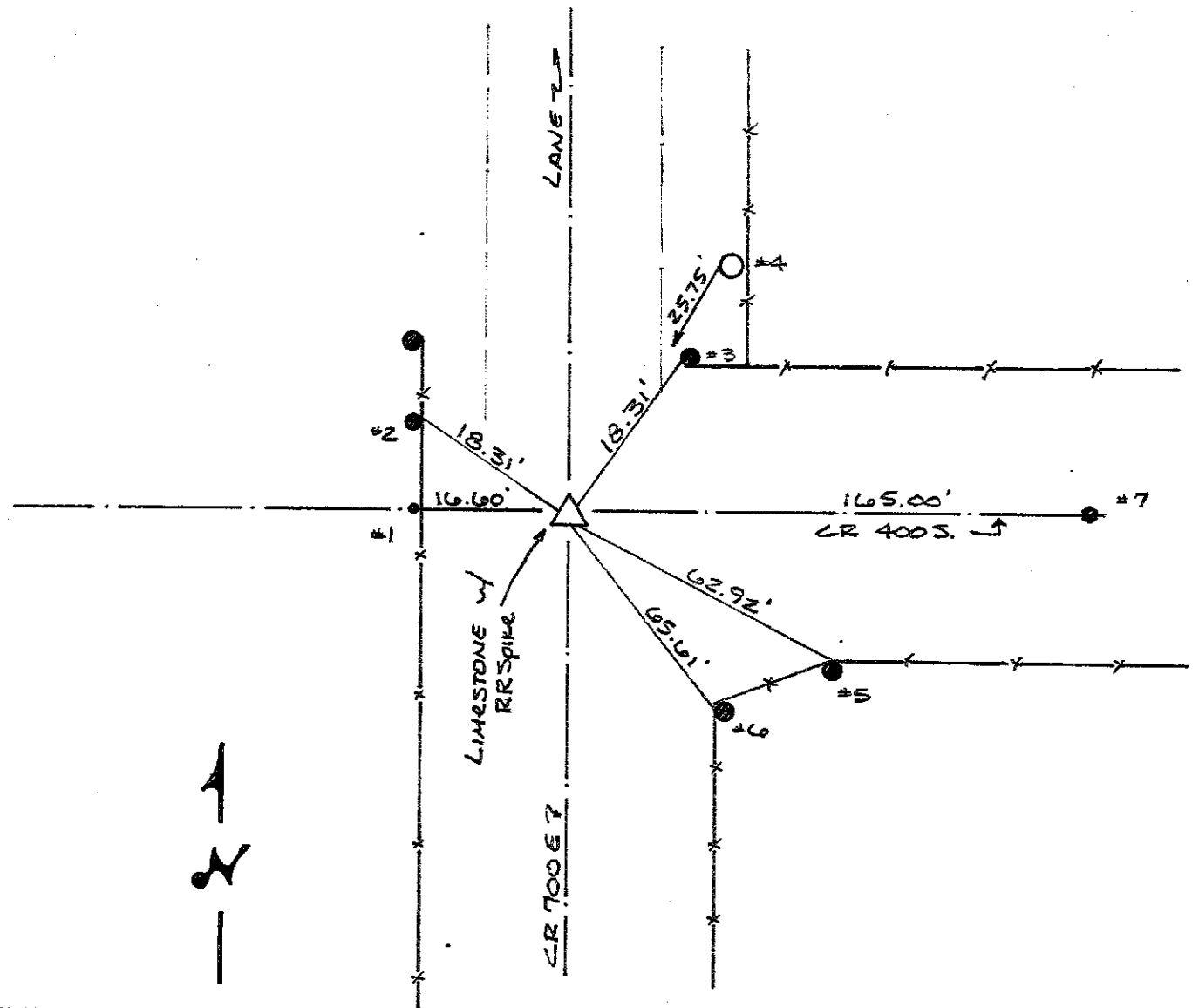
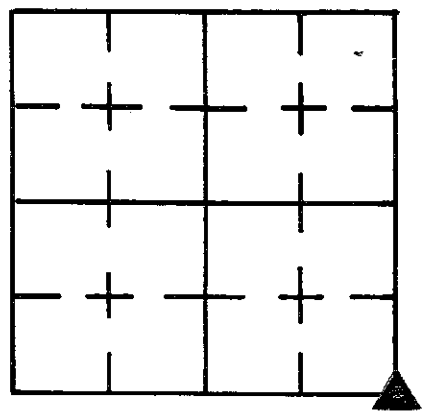
TYPE of MARKER LIME Stone Cond. GOOD

METHOD of ESTABLISHMENT FROM I. Pin SET WEST 16.5' + RR SPIKE SET

165' EAST OF Stone FOUND by T. SUMMERFORD L.S. FOUND 17" N-S X 3" E-W

(CONT'D ON BACK)

9R
(2 of 4)



| REFERENCE | DISTANCE | DESCRIPTION |
|-----------|----------|--|
| 1 | 16.60 | 3/8" I. Pin FOUND, Set by SUMMERFORD 16.5' W. of Stone |
| 2 | 18.31' | PK Nail 11" UP N.E. SIDE Round Wood BRACE Post |
| 3 | 16.45' | PK Nail 6" UP WEST SIDE Round Wood END Post |
| 4 | 25.75' | PK Nail 13" UP WEST SIDE RENC PWP # 018113 |
| 5 | 62.92' | PK Nail 19" UP NORTH SIDE Round Wood Fence Post @ 4 Pt. |
| 6 | 65.61' | PK Nail 13" UP FOUND WEST SIDE Round Wood Fence Post @ 4 Pt. |
| 7 | 165.00' | RR SPIKE FOUND, Set by SUMMERFORD 165.0' E. of Stone |
| | | |
| | | |

SHELBY COUNTY, INDIANA
Sec. 21 T. 12 R. 8

DATE:
CREW:
OLD RECORD REF:
MARKER TYPE:

▲ Ref. No.

| | | | |
|--|--|--|--|
| | | | |
| | | | |
| | | | |
| | | | |

Method of Establishment
RECOVERED R.R. SPIKE OVER STONE



Drawing Not To Scale

| REF # | DISTANCE | DESCRIPTION |
|-------|----------|--------------------------|
| | | |
| | | |
| | | <i>ELEVATION 844.16'</i> |
| | | |
| | | |

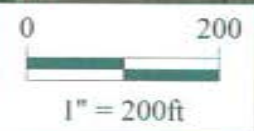
GEODETTIC INFORMATION
Datum: NAD83 (CORS96)

| | |
|--------------------------------|---|
| GPS REF. <i>641</i> | <p>DISCLAIMER</p> <p>The section corner coordinates annotated heron have been obtained with RTK GPS methods by personnel of Shelby County Surveyor. No guarantee is made to the correctness or accuracy of these values and they have been provided for recovery and verification purposes only. The Shelby County Surveyor's Office will not be held liable for errors or negligence in part by the surveyor who does not physically determine the location of section lines perform in compliance with Indiana Title 865, Article 1, Rule 12-10 of the Administration Code. These coordinates will have no legal weight of authority unless monument and all its accessories have been obliterated.</p> |
| DATE: <i>4/28/2019</i> | |
| BY: <i>JEFF POWELL</i> | |
| NORTHING: <i>1536905.81</i> | |
| EASTING: <i>333249.60</i> | |

9R



SW Corner 21 12 8



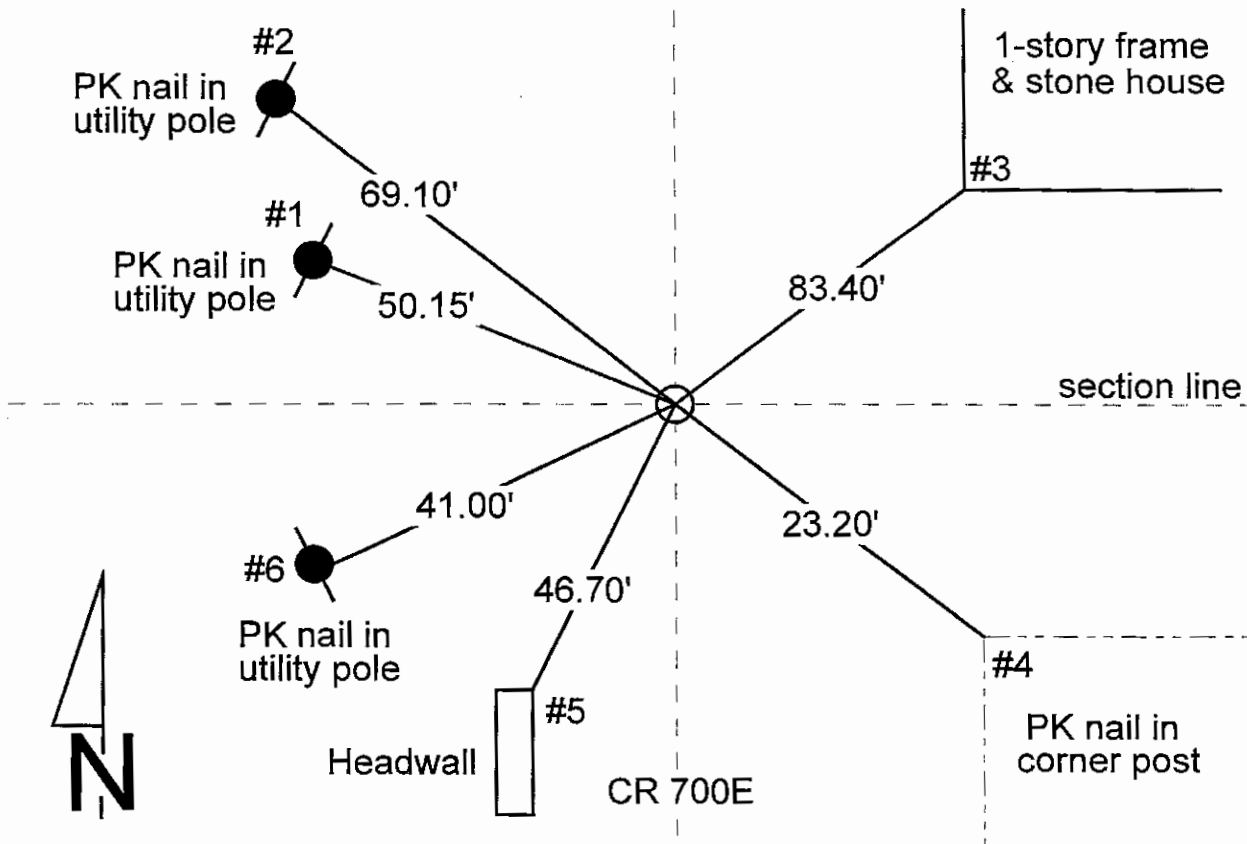
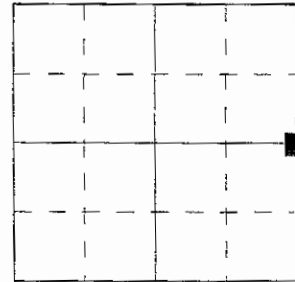
*Shelbyville-Shelby County
Geographic Information System
25 W. Polk St.
Shelbyville, Indiana 46176*

SECTION CORNER RECORD
SHELBY COUNTY, INDIANA

Sec. 29 T. 12N R. 8E

Ref. No. 9T

DATE :
 CREW P.C. : Bowman's Office
 Instrument :
 Rod :
 Marker Type : Iron Pin
 Condition :
 Method of Establishment :



| REFERENCE | DISTANCE | DESCRIPTION |
|-----------|----------|---|
| 1 | 50.15' | PK nail in utility pole |
| 2 | 69.10' | PK nail in utility pole |
| 3 | 83.40' | Southeast corner of one-story frame & stone house |
| 4 | 23.20' | PK nail in corner post |
| 5 | 46.70' | Headwall |
| 6 | 41.00' | PK nail in utility pole |
| | | |
| | | |

SECTION CORNER RECORD

SHELBY COUNTY, INDIANA

9T
(2 of 2)

Sec. 29 T. 12 N R. 8 E

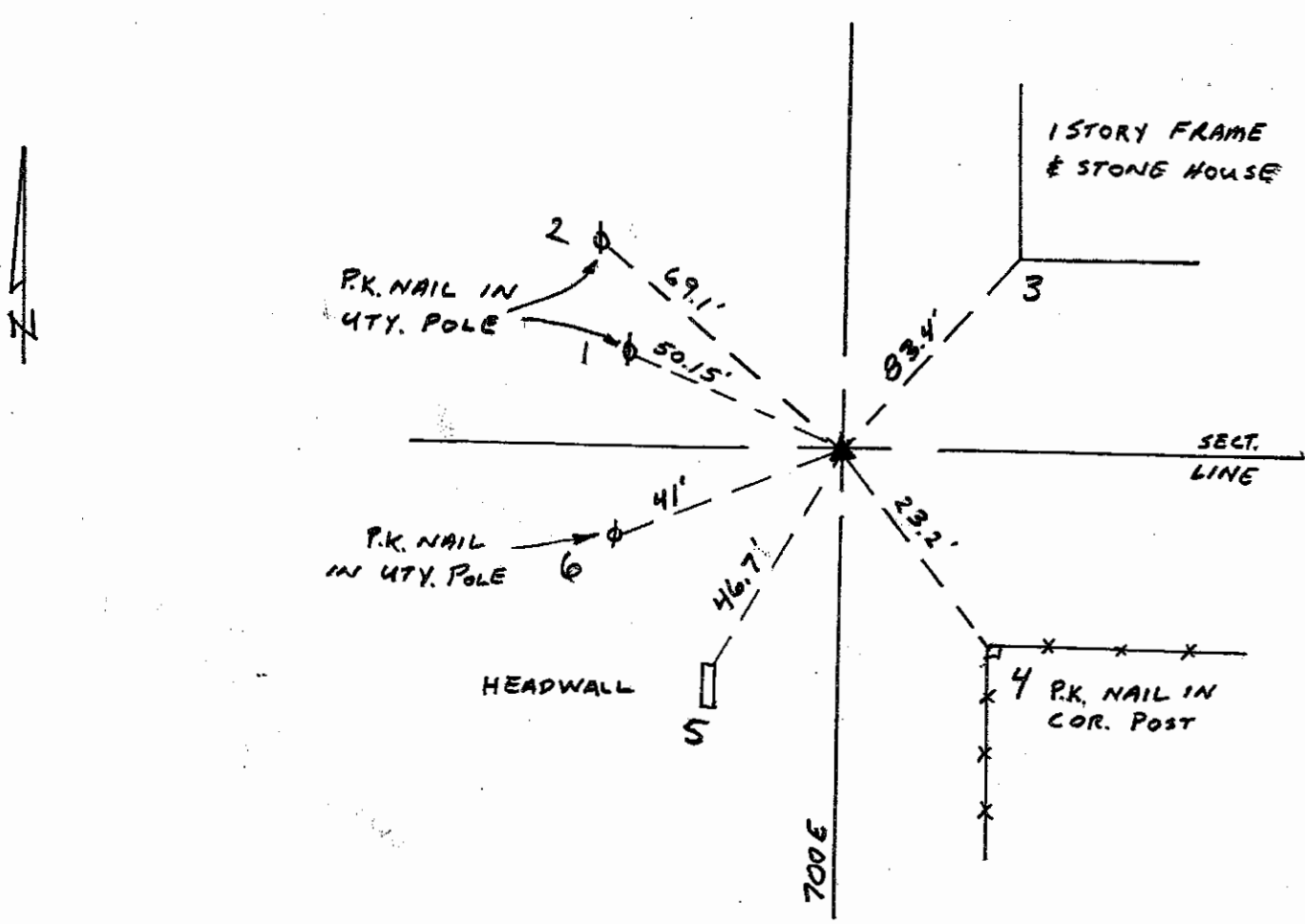
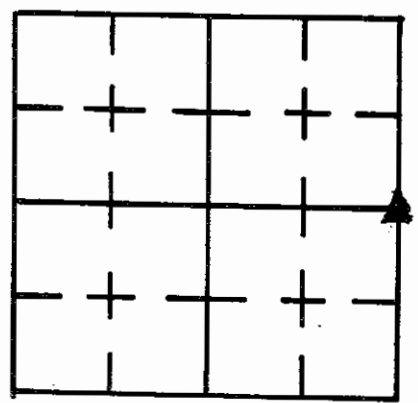
DATE 1/1

CREW P.C. Bowman Off.

Inst. _____ Rod _____

TYPE of MARKER Iron Pin Cond. _____

METHOD of ESTABLISHMENT _____



| REFERENCE | DISTANCE | DESCRIPTION |
|-----------|----------|-------------------------------------|
| 1 | 50.15' | PK NAIL IN UTILITY POLE |
| 2 | 69.1' | " " " " " |
| 3 | 83.4' | SE COR. 1 STORY FRAME & STONE HOUSE |
| 4 | 23.2' | P.K. NAIL IN COR. POST |
| 5 | 46.7' | HEADWALL |
| 6 | 41' | P.K. NAIL IN UTILITY POLE |
| | | |
| | | |
| | | |
| | | |

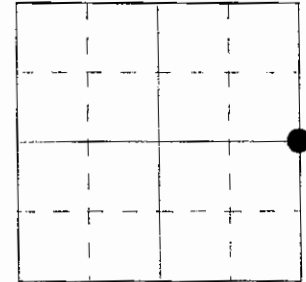


| | | | |
|--------------------------|--|--------------------------------|---|
| <p>NE Corner 32-12-8</p> | | <p>0 499</p> <p>1" = 499ft</p> | <p><i>Shelbyville-Shelby County Geographic Information System 25 W. Polk St. Shelbyville, Indiana 46176</i></p> |
|--------------------------|--|--------------------------------|---|

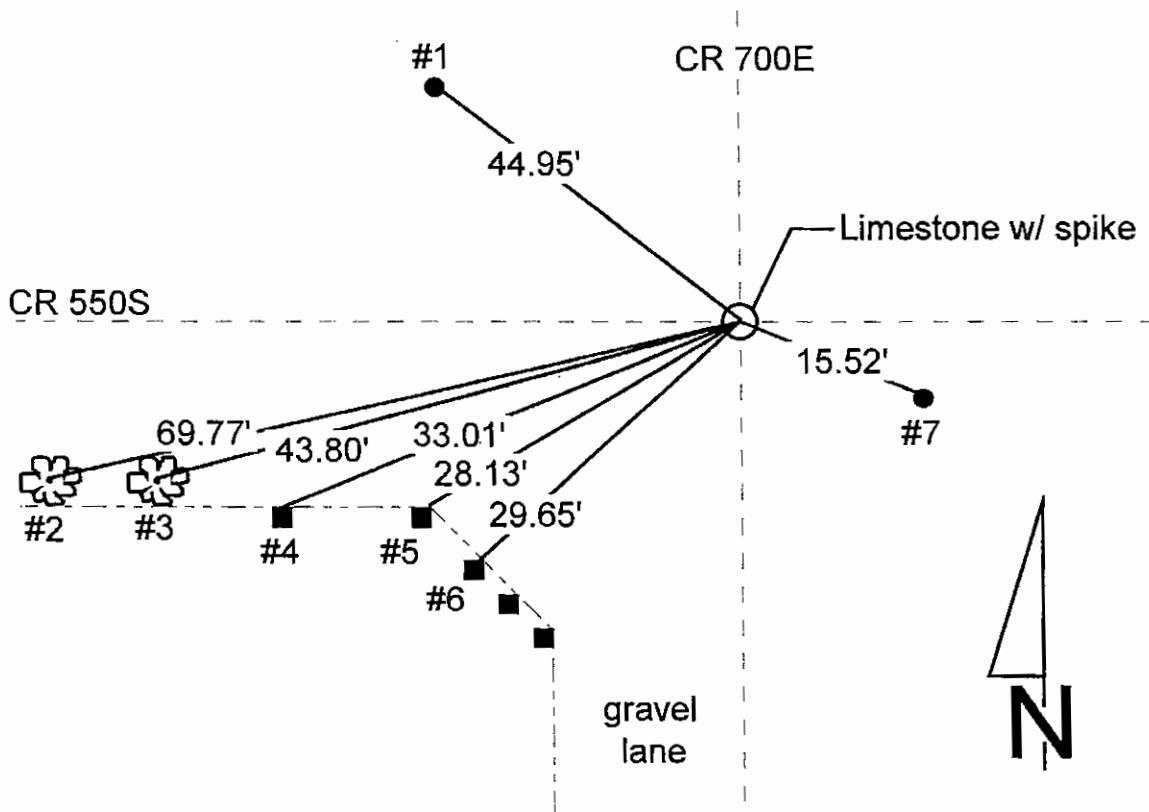
SECTION CORNER RECORD
SHELBY COUNTY, INDIANA
Sec. 32 T. 12N R. 8E

Ref. No. 9X

DATE : 05 / 17 / 85
CREW P.C. : L. May
Instrument :
Rod : R. McGaha
Marker Type : Limestone
Condition : Good



Method of Establishment : Found RR spike on surface. Set PK nails 3.0' North & West of. Dug and found slender limestone w/ cut "X" (4"x4") 12" below pavement + 1.4' North + 1.0' West of spike first found. Placed RR spikes 2.5" North, South, East and West of "X" flush with top of stone. Reset RR spike to correct location above stone.



| REFERENCE | DISTANCE | DESCRIPTION |
|-----------|----------|---|
| 1 | 44.95' | PK nail 16" up South side of REMC power pole #06696 |
| 2 | 69.77' | PK nail 1" up North side of East trunk at root of 72" twin trunk maple tree |
| 3 | 43.80' | PK nail 2" up North side of root of 60" twin trunk maple tree |
| 4 | 33.01' | PK nail 6" up North side of square wood brace post |
| 5 | 28.13' | PK nail 9" up North side of square wood post at azimuth point |
| 6 | 29.65' | PK nail 9" up Northeast side of square wood fence post |
| 7 | 15.52' | PK nail 9" up West side of REMC power pole #06697 |
| straddle | 2.40' | PK nail in pavement West South West |
| straddle | 1.97' | PK nail in pavement North North East |

GEODETIC INFORMATION
Datum: NAD83 (CORS96)

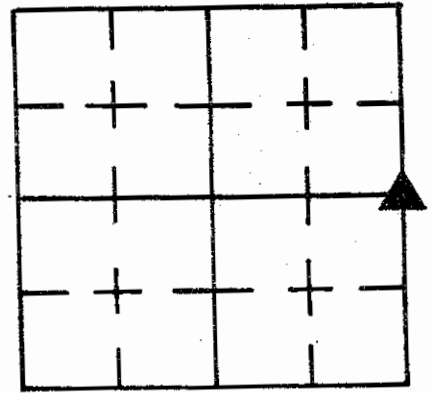
GPS REF. M. Barker
Point 58; P corner; 09X
DATE: Received 01/24/2016
J. Powell
BY: Entered 02/22/2016
C. Droddy
NORTHING:
1528914.849
EASTING:
333349.476

DISCLAIMER
The section corner coordinates annotated hereon have been obtained with RTK GPS methods by personnel of Shelby County Surveyor. No guarantee is made to the correctness or accuracy of these values and they have been provided for recovery and verification purposes only. The Shelby County Surveyor's Office will not be held liable for errors or negligence in part by the surveyor who does not physically determine the location of section lines performed in compliance with Indiana Title 865, Article 1, Rule 12-10 of the Administration Code. These coordinates have no legal weight of authority unless monument and all its accessories have been obliterated.

SECTION CORNER RECORD

SHELBY COUNTY, INDIANA

9X
(2 of 3)



Sec. 32 T. 12 R. 8

DATE 5/17/85

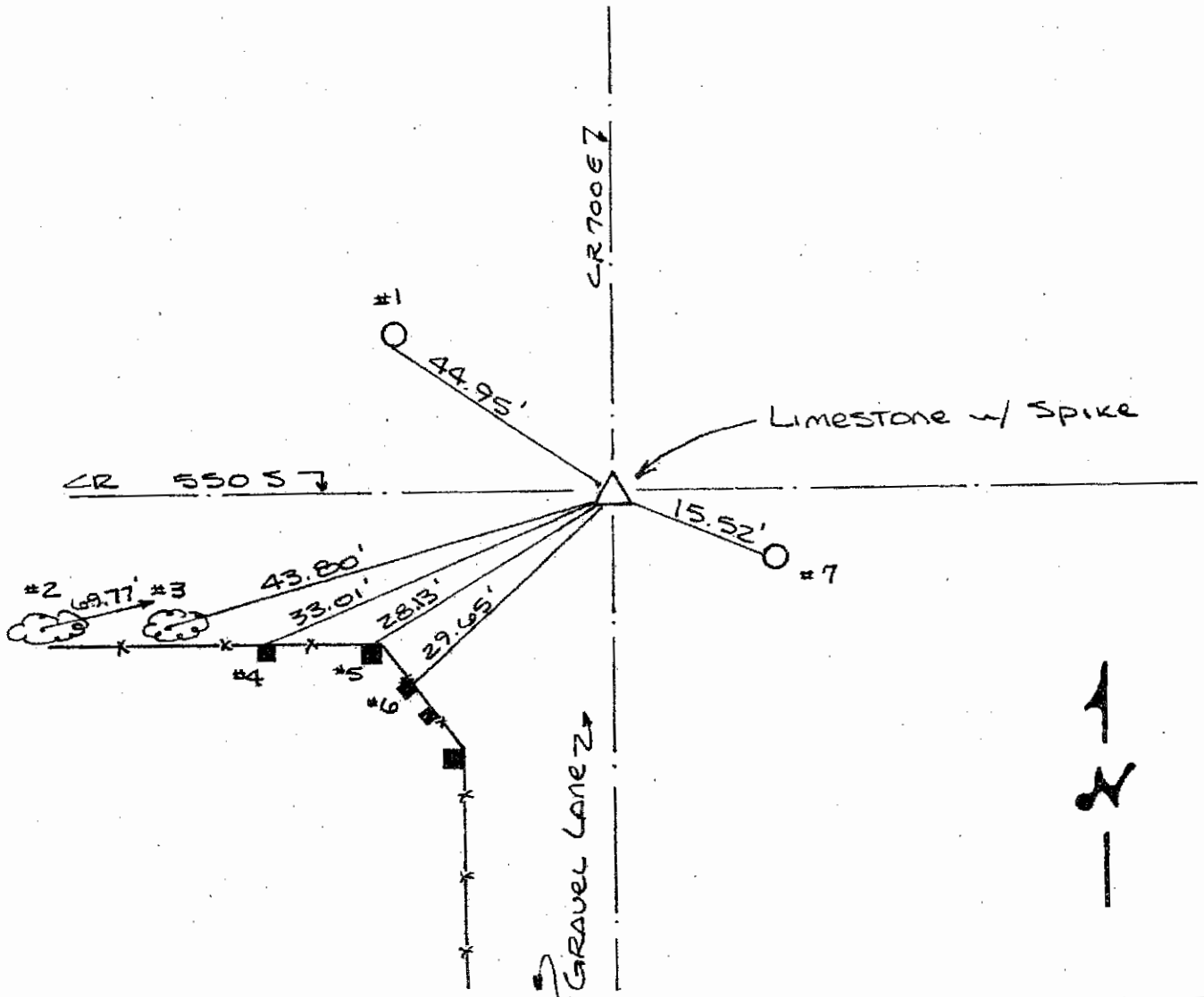
CREW P.C. L May

Inst. Rod R McGAHA

TYPE of MARKER Limestone Cond. GOOD

METHOD of ESTABLISHMENT FOUND RR SPIKE ON SURFACE, SET PK

NAILS 3.0' N+W OF. DUG AND FOUND SLENDER LIMESTONE w/ CUT "X"
(4"x4") 12" Below PUNT. + 1.4' N + 1.0' W. of SPIKE FIRST FOUND.
 (CONT'D ON BACK)



| REFERENCE | DISTANCE | DESCRIPTION |
|-----------|----------|--|
| 1 | 44.95' | PK NAIL 16" UP SOUTH SIDE REMC PWP # 06696 |
| 2 | 69.77' | PK NAIL 1" UP NORTH SIDE OF EAST TRUNK @ ROOT 72" TWIN TRUNK MAPLE |
| 3 | 43.80' | " " 2" UP " " ROOT 60" TWIN TRUNK MAPLE |
| 4 | 33.01' | PK NAIL 6" UP NORTH SIDE SQUARE WOOD BRACE POST |
| 5 | 28.13' | PK NAIL 9" UP NORTH SIDE SQUARE WOOD POST @ POINT |
| 6 | 29.65' | PK NAIL 9" UP N.E. SIDE SQUARE WOOD FENCE POST |
| 7 | 15.52' | PK NAIL 9" UP WEST SIDE REMC PWP # 06697 |
| Strodder | 2.40' | PK NAIL IN PUNT W.S.W. |
| Strodder | 1.97' | PK NAIL IN PUNT N.N.E. |

Placed RR Spikes 2 1/2" N-S-E-W of "X" flush with top of Stone. Reset RR Spike to correct location above Stone.

9X
(3 of 3)

SECTION CORNER RECORD
SHELBY COUNTY, INDIANA
S. 33 T. 12N R. 8E

DATE: 01/24/2016
CREW: J. Powell
OLD RECORD REF:
MARKER TYPE: Monument

09Z Ref. No.

M. Baker survey; re=calculated corner and reset county monument

| | | | |
|--|--|--|--|
| | | | |
| | | | |
| | | | |
| | | | |



| REF # | DISTANCE | DESCRIPTION |
|-------|----------|-------------|
| | | |
| | | |

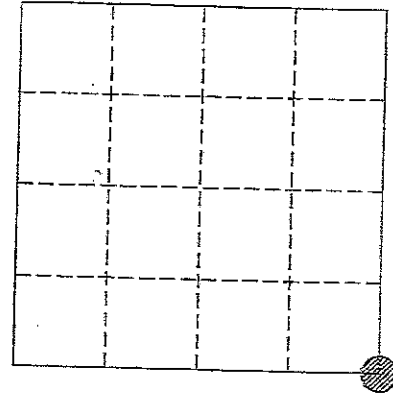
GEODETTIC INFORMATION

Datum: NAD83 (CORS96)

| | |
|---|---|
| GPS REF. M.Baker Survey #132 "Z" corner | <p align="center">DISCLAIMER</p> <p>The section corner coordinates annotated hereon have been obtained with RTK GPS methods by personnel of Shelby County Surveyor. No guarantee is made to the correctness or accuracy of these values and they have been provided for recovery and verification purposes only. The Shelby County Surveyor's Office will not be held liable for errors or negligence in part by the surveyor who does not physically determine the location of section lines perform in compliance with Indiana Title 865, Article 1, Rule 12-10 of the Administration Code. These coordinates will have no legal weight of authority unless monument and all its accessories have been obliterated.</p> |
| DATE: 01/24/2016 J.Powell | |
| ENTERED BY: 02/29/2016 C. Droddy | |
| NORTHING: 1526248.625 | |
| EASTING: 333379.655 | |

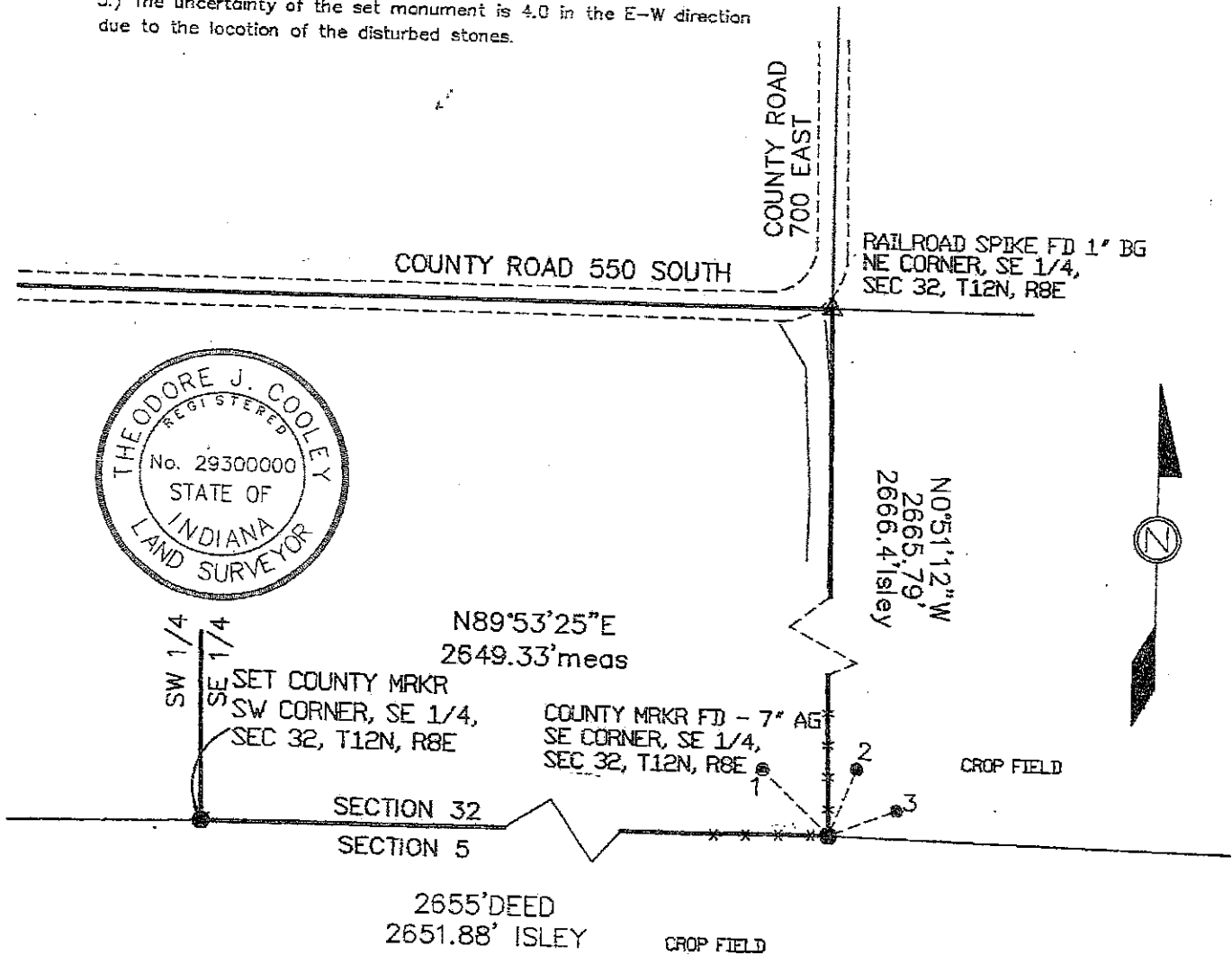
DATE: July 3, 2007
 CREW PARTY CHIEF: Theodore (Ted) Cooley,
 RLS 29300000

INSTRUMENT: GTS 2000
 INSTRUMENT PERSON: Ted Cooley
 ROD PERSON: Ted Cooley
 MARKER TYPE: Obliterated
 CONDITION: N/A
 METHOD OF ESTABLISHMENT:



A Shelby County monument was FOUND at the Southeast corner of the Southeast Quarter

- 1.) This monument was found 18" Southeast of a 10" corner post at the intersection of a North heading fence and a West heading fence.
- 2.) 2 disturbed 3' long x 12" wide x 4' thick stones were found 4 foot west of said monument along the fence line.
- 3.) The monument was 7' above ground and lose.
- 4.) This monument was 2664.79' from said Northeast corner compared to 2664.64' measured by County Surveyor Isley, dated February 27, 1917 (Book 19, Page 70)
- 5.) The uncertainty of the set monument is 4.0 in the E-W direction due to the location of the disturbed stones.

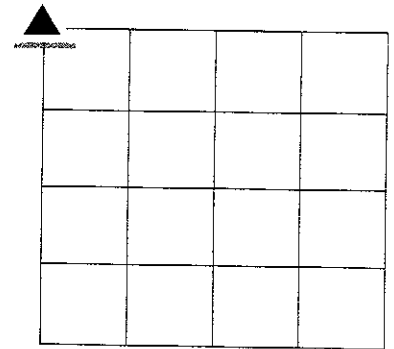


| REFERENCE | DISTANCE | COMPASS ANGLE | DESCRIPTION |
|-----------|----------|---------------|--------------------------------|
| 1 | 12.00' | N 45 W | 5/8" re-bar set flush with cap |
| 2 | 10.00 | N 23 E | 5/8" re-bar set flush with cap |

SECTION CORNER RECORD
SHELBY COUNTY, INDIANA
S. 21 T. 12N R. 8E

10N Ref. No.

DATE: Oct. 15, 2013
CREW: T. Sumerford; C. Droddy
OLD RECORD REF:
MARKER TYPE: County Monument



Surveyors old records and corner was corner post and was GPS'd
And calculated



| REF # | DISTANCE | DESCRIPTION |
|-------|----------|-------------|
| | | |
| | | |

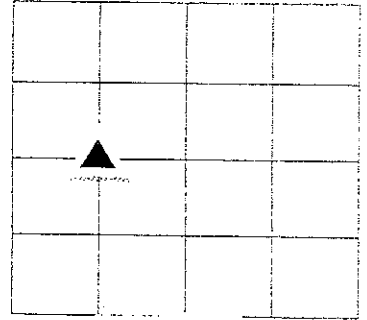
GEODETIC INFORMATION
Datum: NAD83 (CORS96)

| | |
|--|--|
| <p>GPS REF. Bogemann Survey DATE: 10/15/2013 BY: T. Sumerford C. Droddy NORTHING: 1542236.62 EASTING: 334509.07</p> | <p style="text-align: center;">DISCLAIMER</p> <p>The section corner coordinates annotated hereon have been obtained with RTK GPS methods by personnel of Shelby County Surveyor. No guarantee is made to the correctness or accuracy of these values and they have been provided for recovery and verification purposes only. The Shelby County Surveyor's Office will not be held liable for errors or negligence in part by the surveyor who does not physically determine the location of section lines perform in compliance with Indiana Title 865, Article 1, Rule 12-10 of the Administration Code. These coordinates will have no legal weight of authority unless monument and all its accessories have been obliterated.</p> |
|--|--|


SECTION CORNER RECORD
SHELBY COUNTY, INDIANA
S. 21 T. 12N R. 8E

10P Ref. No.

DATE: Oct. 15, 2013
CREW: T. Sumerford; C. Droddy
OLD RECORD REF:
MARKER TYPE:



Surveyors old records and corner was corner post and was GPS'd
And calculated



| REF # | DISTANCE | DESCRIPTION |
|-------|----------|-------------|
| | | |
| | | |

GEODETIC INFORMATION

Datum: NAD83 (CORS96)

| | |
|-----------------------------------|---|
| GPS REF. Bogemann Survey (195) | <p align="center">DISCLAIMER</p> <p>The section corner coordinates annotated hereon have been obtained with RTK GPS methods by personnel of Shelby County Surveyor. No guarantee is made to the correctness or accuracy of these values and they have been provided for recovery and verification purposes only. The Shelby County Surveyor's Office will not be held liable for errors or negligence in part by the surveyor who does not physically determine the location of section lines perform in compliance with Indiana Title 865, Article 1, Rule 12-10 of the Administration Code. These coordinates will have no legal weight of authority unless monument and all its accessories have been obliterated.</p> |
| DATE: 10/15/2013 | |
| BY: T. Sumerford C. Droddy | |
| NORTHING: 1539563.02 | |
| EASTING: 334529.24 | |

SHELBY COUNTY, INDIANA
Sec. 4 T. 12 R. 8
LIBERTY TWP.

DATE:
CREW:
OLD RECORD REF:
MARKER TYPE:

▲ Ref. No.

| | | | |
|--|--|--|--|
| | | | |
| | | | |
| | | | |
| | | | |

Method of Establishment

SET A SHELBY COUNTY SURVEY MONUMENT
AT THE LOCATION OF A FORMER STONE
AS SHOWN ON A STEPHEN LOWE SURVEY.



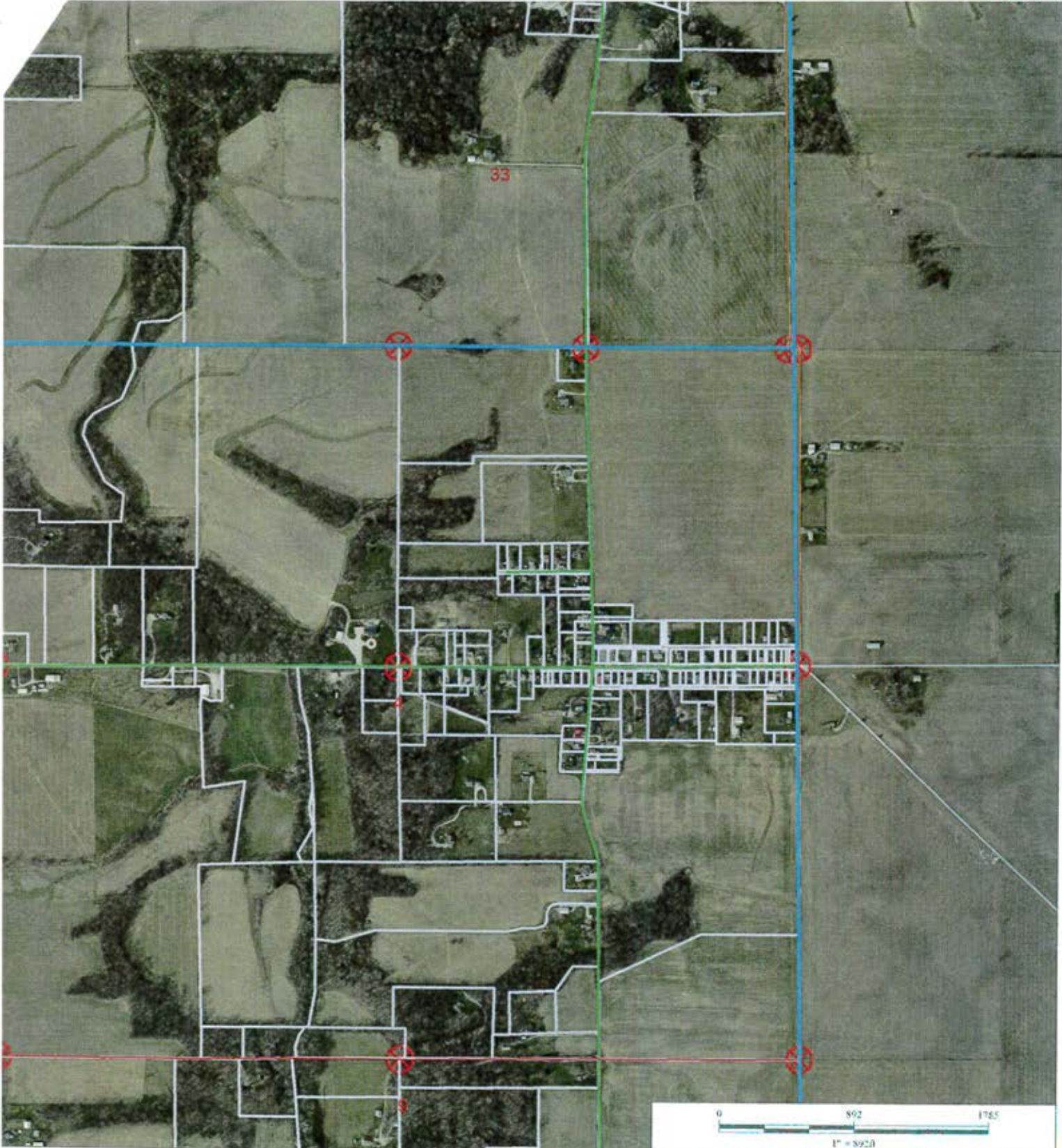
Drawing Not To Scale

| REF # | DISTANCE | DESCRIPTION |
|-------|----------|-------------------|
| | | |
| | | |
| | | ELEVATION 886.20' |
| | | |
| | | |

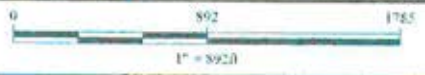
GEODETIC INFORMATION

Datum: NAD83 (CORS96)

| | |
|-------------------------|--|
| GPS REF. 658 | DISCLAIMER The section corner coordinates annotated hereon have been obtained with RTK GPS methods by personnel of Shelby County Surveyor. No guarantee is made to the correctness or accuracy of these values and they have been provided for recovery and verification purposes only. The Shelby County Surveyor's Office will not be held liable for errors or negligence in part by the surveyor who does not physically determine the location of section lines perform in compliance with Indiana Title 865, Article 1, Rule 12-10 of the Administration Code. These coordinates will have no legal weight of authority unless monument and all its accessories have been obliterated. |
| DATE: 4/15/2019 | |
| BY: JEFFERY POWELL | |
| NORTHING: 1557802.25 | |
| EASTING: 335593.91 | |



4 12 8 Liberty NW Cor NE 1/4



*Shelbyville-Shelby County
Geographic Information System
25 W Polk St. Room 104
Shelbyville, Indiana 46176*

SHELBY COUNTY, INDIANA
Sec. 4 T. 12 R. E
LIBERTY TWP.

DATE:
CREW:
OLD RECORD REF:
MARKER TYPE:

▲ Ref. No.

| | | | |
|--|--|--|--|
| | | | |
| | | | |
| | | | |
| | | | |

Method of Establishment

RECOVERED A MAG NAIL SET ON A
JEFF POWELL & SCOTT SUMNERFORD
SURVEY.



Drawing Not To Scale

| REF # | DISTANCE | DESCRIPTION |
|-------|----------|-------------------|
| | | |
| | | |
| | | ELEVATION 872.60' |
| | | |
| | | |

GEODETTIC INFORMATION
Datum: NAD83 (CORS96)

| | |
|-------------------------|--|
| GPS REF. 627 | DISCLAIMER The section corner coordinates annotated hereon have been obtained with RTK GPS methods by personnel of Shelby County Surveyor. No guarantee is made to the correctness or accuracy of these values and they have been provided for recovery and verification purposes only. The Shelby County Surveyor's Office will not be held liable for errors or negligence in part by the surveyor who does not physically determine the location of section lines perform in compliance with Indiana Title 865, Article 1, Rule 12-10 of the Administration Code. These coordinates will have no legal weight of authority unless monument and all its accessories have been obliterated. |
| DATE: 4/15/2019 | |
| BY: JEFFERY POWELL | |
| NORTHING: 1555621.25 | |
| EASTING: 335607.75 | |



Center of Section 4-12-8

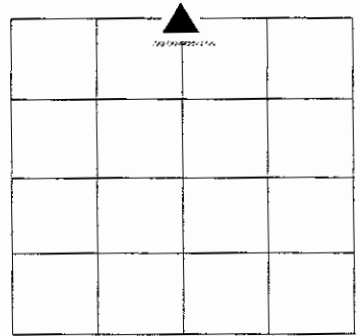


*Shelbyville-Shelby County
Geographic Information System
25 W Polk St. Room 104
Shelbyville, Indiana 46176*

SECTION CORNER RECORD
SHELBY COUNTY, INDIANA
S. 9 T. 12N R. 8E

11E Ref. No.

DATE: 04/20/2015
CREW: T. Sumerford
OLD RECORD REF:
MARKER TYPE: 5/8 pin.



Placed County Monument on pin



| REF # | DISTANCE | DESCRIPTION |
|-------|----------|-------------|
| | | |
| | | |


GEODETIC INFORMATION
Datum: NAD83 (CORS96)

| | |
|--|---|
| GPS REF. T. Sumerford Survey | DISCLAIMER The section corner coordinates annotated hereon have been obtained with RTK GPS methods by personnel of Shelby County Surveyor. No guarantee is made to the correctness or accuracy of these values and they have been provided for recovery and verification purposes only. The Shelby County Surveyor's Office will not be held liable for errors or negligence in part by the surveyor who does not physically determine the location of section lines perform in compliance with Indiana Title 865, Article 1, Rule 12-10 of the Administration Code. These coordinates will have no legal weight of authority unless monument and all its accessories have been obliterated. |
| DATE: | |
| ENTERED BY: CDroddy 04/20/2015 | |
| NORTHING: 1552939.441 | |
| EASTING: 335642.808 | |

11E



4 12 8 Center of Section

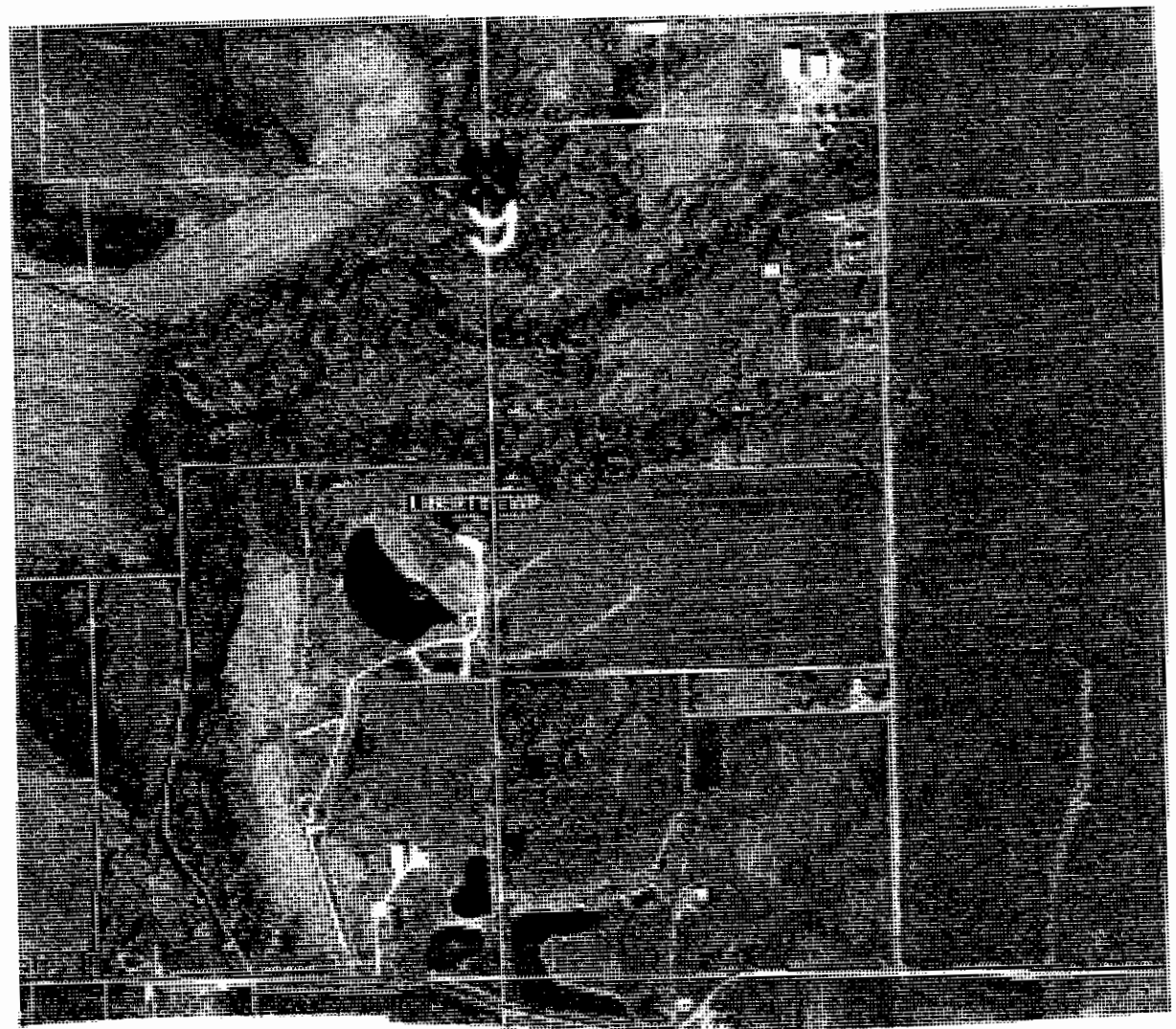
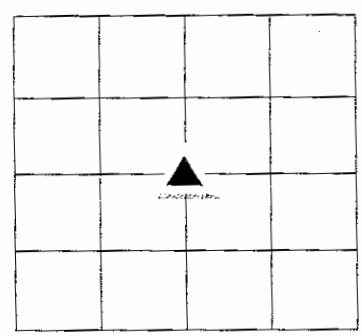


Shelbyville-Shelby County
Geographic Information System
25 W. Polk St.
Shelbyville, Indiana 46176

SECTION CORNER RECORD
SHELBY COUNTY, INDIANA
S. 9 T. 12N R. 8E

11G Ref. No.

DATE: 04/20/2015
CREW: T. Sumerford
OLD RECORD REF: Previous Survey
MARKER TYPE:



| REF # | DISTANCE | DESCRIPTION |
|-------|----------|-------------|
| | | |
| | | |

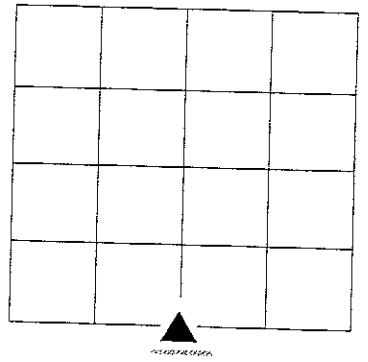
GEODETTIC INFORMATION
Datum: NAD83 (CORS96)

| | |
|--|--|
| GPS REF. T. Sumerford Survey | <p>DISCLAIMER</p> <p>The section corner coordinates annotated hereon have been obtained with RTK GPS methods by personnel of Shelby County Surveyor. No guarantee is made to the correctness or accuracy of these values and they have been provided for recovery and verification purposes only. The Shelby County Surveyor's Office will not be held liable for errors or negligence in part by the surveyor who does not physically determine the location of section lines perform in compliance with Indiana Title 865, Article 1, Rule 12-10 of the Administration Code. These coordinates will have no legal weight of authority unless monument and all its accessories have been obliterated.</p> |
| DATE: | |
| ENTERED BY: CDroddy 04/20/2015 | |
| NORTHING: 1550266.439 | |
| EASTING: 335670.169 | |


SECTION CORNER RECORD
SHELBY COUNTY, INDIANA
S. 9 T. 12N R. 8E

11J Ref. No.

DATE: 04/20/2015
CREW: T. Sumerford
OLD RECORD REF: Previous Survey
MARKER TYPE: County Monument



Stone shown on Co. Ties was dug and found 6.5' South of corner post
.Dug and found stone to be a 24"X20" flat stone and not practical for
corner



| REF # | DISTANCE | DESCRIPTION |
|-------|----------|-------------|
| | | |
| | | |

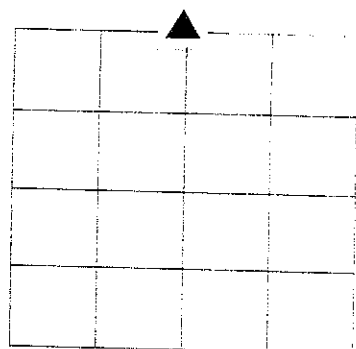
GEODETIC INFORMATION
Datum: NAD83 (CORS96)

| | |
|--|--|
| GPS REF. T. Sumerford Survey | <p>DISCLAIMER</p> <p>The section corner coordinates annotated hereon have been obtained with RTK GPS methods by personnel of Shelby County Surveyor. No guarantee is made to the correctness or accuracy of these values and they have been provided for recovery and verification purposes only. The Shelby County Surveyor's Office will not be held liable for errors or negligence in part by the surveyor who does not physically determine the location of section lines perform in compliance with Indiana Title 865, Article 1, Rule 12-10 of the Administration Code. These coordinates will have no legal weight of authority unless monument and all its accessories have been obliterated.</p> |
| DATE: | |
| ENTERED BY: CDroddy 04/20/2015 | |
| NORTHING : EASTING 335697.642 | |
| EASTING : NORTHING 1547583.420 | |


SECTION CORNER RECORD
SHELBY COUNTY, INDIANA
S. 21 T. 12N R. 8E

DATE: Oct. 15, 2013
CREW: T. Sumerford; C. Droddy
OLD RECORD REF:
MARKER TYPE: County Monument

11N Ref. No.



Surveyors old records and corner was corner post and was GPS'd
And calculated



| REF # | DISTANCE | DESCRIPTION |
|-------|----------|-------------|
| | | |

GEODETIC INFORMATION
Datum: NAD83 (CORS96)


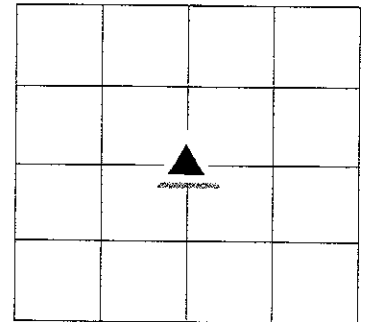
| | |
|---|--|
| GPS REF. Bogemann Survey (192, 193) | DISCLAIMER The section corner coordinates annotated hereon have been obtained with RTK GPS methods by personnel of Shelby County Surveyor. No guarantee is made to the correctness or accuracy of these values and they have been provided for recovery and verification purposes only. The Shelby County Surveyor's Office will not be held liable for errors or negligence in part by the surveyor who does not physically determine the location of section lines perform in compliance with Indiana Title 865, Article 1, Rule 12-10 of the Administration Code. These coordinates have no legal weight of authority unless monument and all its accessories have been obliterated. |
| DATE: 10/15/2013 | |
| BY: T. Sumerford C. Droddy | |
| NORTHING: 1542239.67 | |
| EASTING: 335826.19 | |

SECTION CORNER RECORD
SHELBY COUNTY, INDIANA
S. 21 T. 12N R. 8E

11P Ref. No.

DATE: Oct. 15, 2013
CREW: T. Sumerford; C. Droddy
OLD RECORD REF:
MARKER TYPE: County Monument

Surveyors old records and corner was corner post and was GPS'd
And calculated



| REF # | DISTANCE | DESCRIPTION |
|-------|----------|-------------|
| | | |
| | | |

GEODETIC INFORMATION
Datum: NAD83 (CORS96)

| | |
|--|---|
| GPS REF. Bogemann Survey (192,193) | DISCLAIMER The section corner coordinates annotated hereon have been obtained with RTK GPS methods by personnel of Shelby County Surveyor. No guarantee is made to the correctness or accuracy of these values and they have been provided for recovery and verification purposes only. The Shelby County Surveyor's Office will not be held liable for errors or negligence in part by the surveyor who does not physically determine the location of section lines perform in compliance with Indiana Title 865, Article 1, Rule 12-10 of the Administration Code. These coordinates will have no legal weight of authority unless monument and all its accessories have been obliterated. |
| DATE: 10/15/2013 | |
| BY: T. Sumerford C. Droddy | |
| NORTHING: 1539554.48 | |
| EASTING: 335853.80 | |

SHELBY COUNTY, INDIANA
Sec. 21 T. 12 R. 8

DATE:
CREW:
OLD RECORD REF:
MARKER TYPE:

▲ Ref. No.

| | | | |
|--|--|--|--|
| | | | |
| | | | |
| | | | |
| | | | |

Method of Establishment

*FOUND STONE ON SOUTH SIDE OF
CORNER POST*




Drawing Not To Scale

| REF # | DISTANCE | DESCRIPTION |
|-------|----------|--------------------------|
| | | |
| | | |
| | | <i>ELEVATION 855.71'</i> |
| | | |
| | | |


GEODETIC INFORMATION
Datum: NAD83 (CORS96)

| | |
|-----------------------------|--|
| GPS REF. <i>642</i> | <p>DISCLAIMER</p> <p>The section corner coordinates annotated hereon have been obtained with RTK GPS methods by personnel of Shelby County Surveyor. No guarantee is made to the correctness or accuracy of these values and they have been provided for recovery and verification purposes only. The Shelby County Surveyor's Office will not be held liable for errors or negligence in part by the surveyor who does not physically determine the location of section lines perform in compliance with Indiana Title 865, Article 1, Rule 12-10 of the Administration Code. These coordinates will have no legal weight of authority unless monument and all its accessories have been obliterated.</p> |
| DATE: <i>4/28/2019</i> | |
| BY: <i>JEFF POWELL</i> | |
| NORTHING: <i>1536882.59</i> | |
| EASTING: <i>335891.22</i> | |

11R



SW Corner SE 1/4 21 12 8



Shelbyville-Shelby County
Geographic Information System
25 W. Polk St.
Shelbyville, Indiana 46176

SECTION CORNER RECORD
SHELBY COUNTY, INDIANA

Sec. 28 T. 12N R. 8E

Ref. No. 11T

DATE : 08 / 16 / 85

CREW P.C. : D. Rivers

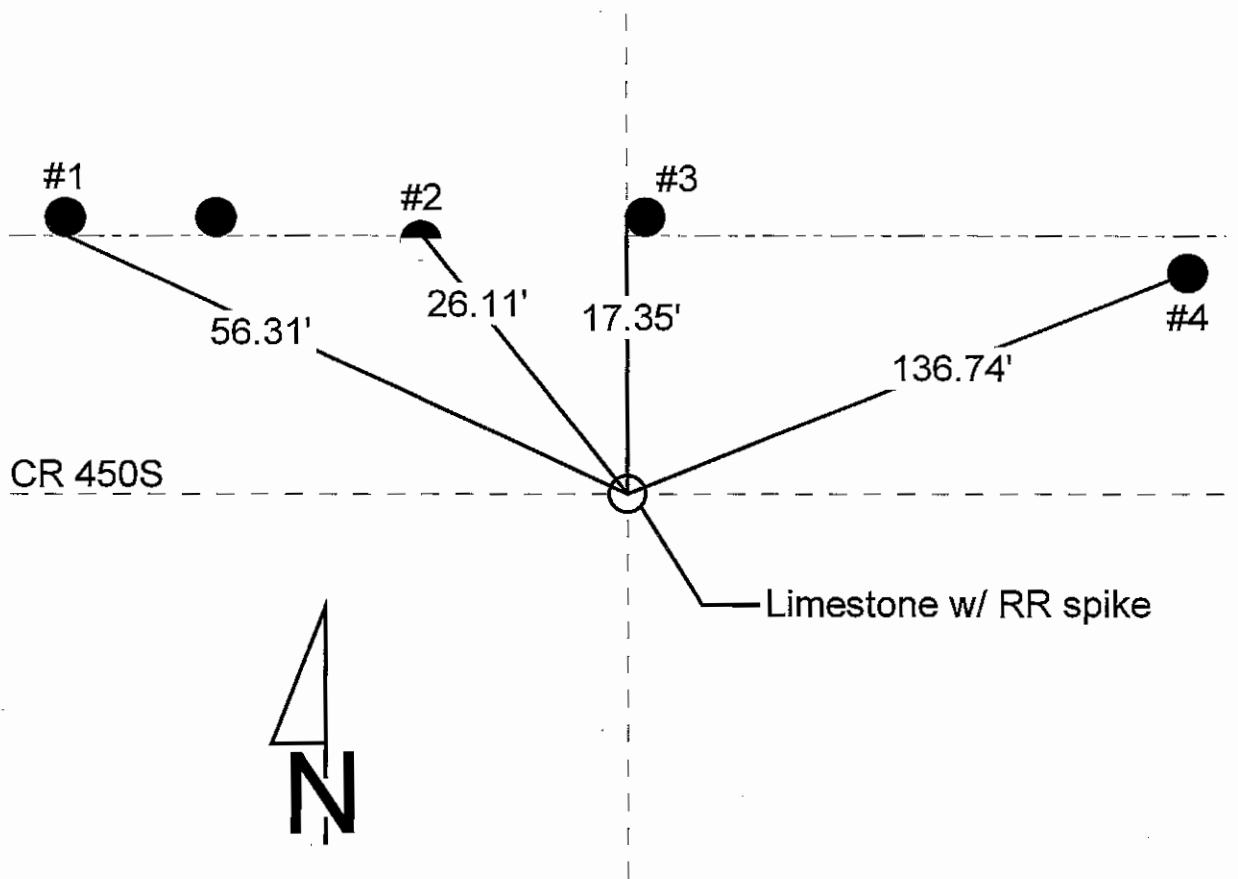
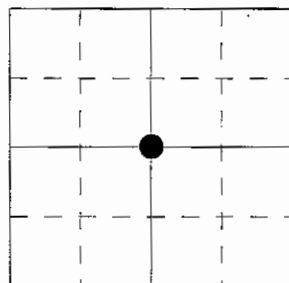
Instrument :

Rod : Sinclair / Smothers

Marker Type : Limestone

Condition : Good

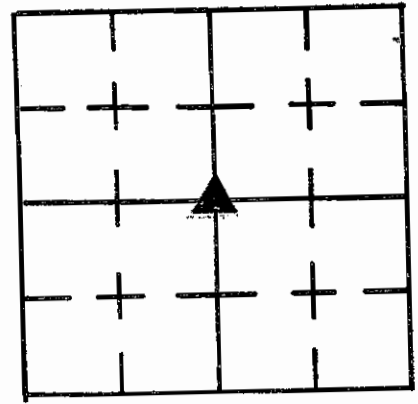
Method of Establishment : Nothing found on surface. Dug and found limestone 4" N-S x 8" E-W, 7" below pavement. Found cut "X" on top of stone and a carved "N" on the West side of the stone. Placed RR spikes 4" North & South of "X" 4" below top of stone. Placed RR spike on surface above "X".



| REFERENCE | DISTANCE | DESCRIPTION |
|-----------|----------|---|
| 1 | 56.31' | PK nail 15" up South side of round wood fence post |
| 2 | 26.11' | PK nail 10" up East side 1/2 circle wood end post |
| 3 | 17.35' | PK nail 13" up West side of round wood corner post |
| 4 | 136.74' | PK nail 13" up South side of REMC power pole #06797 |
| straddle | 2.00' | PK nail in pavement North |
| straddle | 2.00' | PK nail in pavement West |

SECTION CORNER RECORD SHELBY COUNTY, INDIANA

11T
(2 of 3)



Sec. 28 T. 12 R. 8

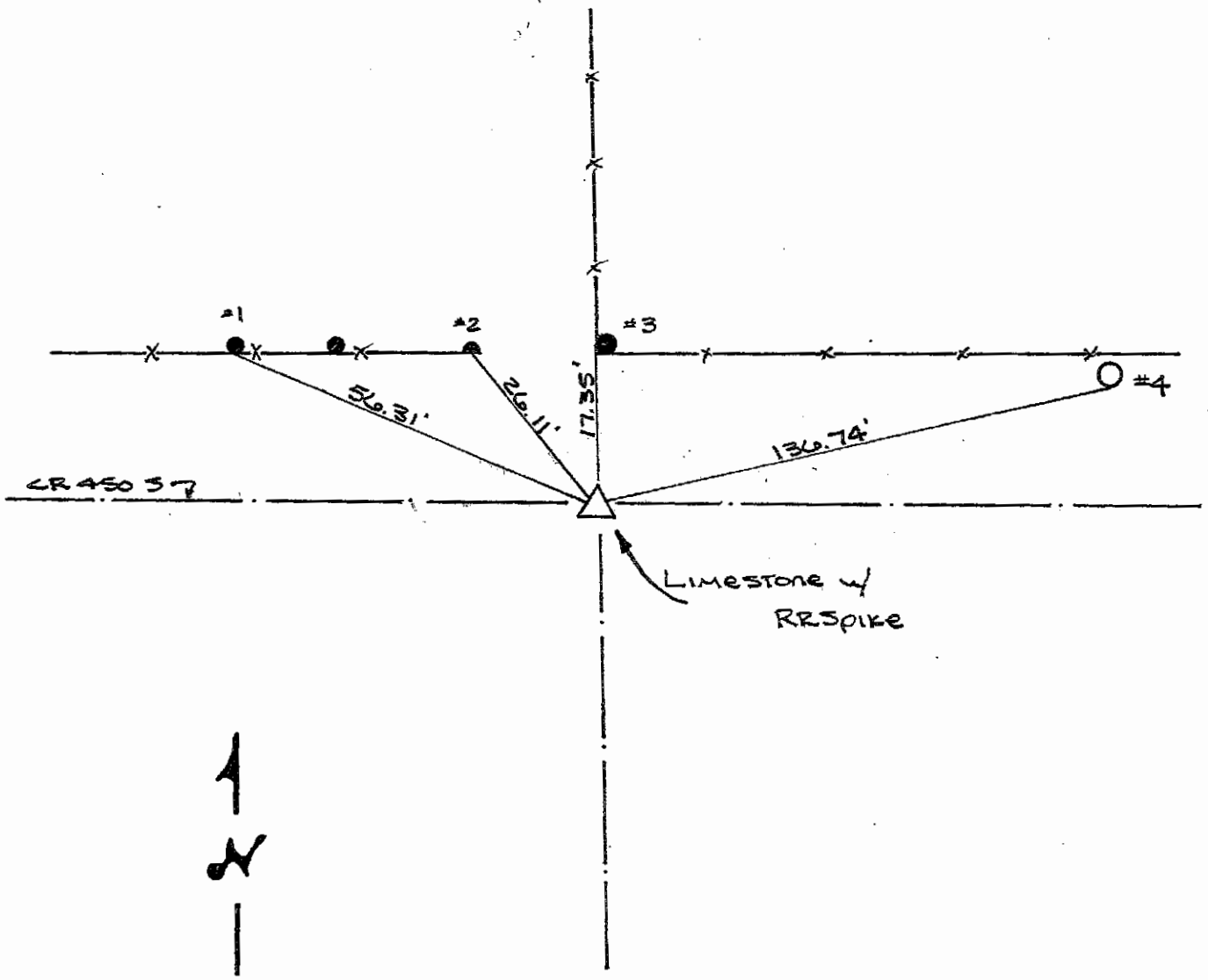
DATE 8/16/85

CREW P.C. D. RIVERS

Inst. _____ Rod SINCLAIR/SMOTHERS

TYPE of MARKER Limestone Cond. Good

METHOD of ESTABLISHMENT Nothing Found on Surface, Dug and Found Limestone 4" N-S x 8" E-W, 7" Below P.M.T., Found Cut "X" on
(CONT'D on Back)



| REFERENCE | DISTANCE | DESCRIPTION |
|-----------|----------|---|
| 1 | 56.31' | PK NAIL 15" UP SOUTH SIDE ROUND WOOD FENCE POST |
| 2 | 26.11' | PK NAIL 10" UP EAST SIDE 1/2 CIRCLE WOOD END POST |
| 3 | 17.35' | PK NAIL 13" UP WEST SIDE ROUND WOOD CORNER POST |
| 4 | 136.74' | PK NAIL 13" UP SOUTH SIDE REMC PWP # 06797 |
| STRADDLE | 2.00' | PK NAIL IN P.M.T. NORTH |
| STRADDLE | 2.00' | PK NAIL IN P.M.T. WEST |
| | | |
| | | |

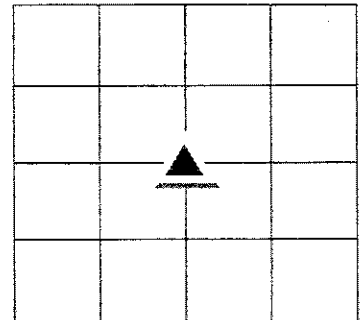
top of stone, and a carved "N" on the west side of
the stone. Placed RR spikes 4" N. + S. of "X" 4" below
top of stone. Placed RR spike on surface above "X".

N
↓
↓


SECTION CORNER RECORD
SHELBY COUNTY, INDIANA
S. 33 T. 12N R. 8E

11X Ref. No.

DATE: 02/29/2016
CREW: J. Powell
OLD RECORD REF:
MARKER TYPE: Mag nail



Survey of M. Baker property by J. Powell L.S. Placed mag nail



| REF # | DISTANCE | DESCRIPTION |
|-------|----------|-------------|
| | | |

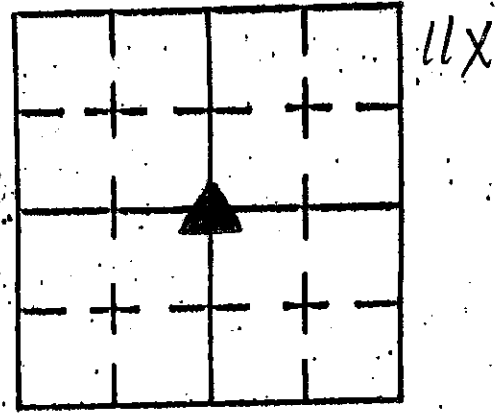
GEODETTIC INFORMATION

Datum: NAD83 (CORS96)

| | |
|-------------------------------|---|
| GPS REF. #57 M. Barker | DISCLAIMER The section corner coordinates annotated hereon have been obtained with RTK GPS methods by personnel of Shelby County Surveyor. No guarantee is made to the correctness or accuracy of these values and they have been provided for recovery and verification purposes only. The Shelby County Surveyor's Office will not be held liable for errors or negligence in part by the surveyor who does not physically determine the location of section lines perform in compliance with Indiana Title 865, Article 1, Rule 12-10 of the Administration Code. These coordinates will have no legal weight of authority unless monument and all its accessories have been obliterated. |
| Survey "N" corner | |
| DATE:01/24/2016 | |
| J. Powell | |
| ENTERED BY: 02/29/2016 | |
| C. Droddy | |
| NORTHING: | |
| 1528903.283 | |
| EASTING: | |
| 336007.846 | |

SECTION CORNER RECORD SHELBY COUNTY, INDIANA

11X
(2 of 2)



Sec. 33 T. 12 R. 7

DATE 6/17/03

CREW P.C. TONY SIPES

Inst. _____ Rod _____

TYPE of MARKER MONUMENT Cond. _____

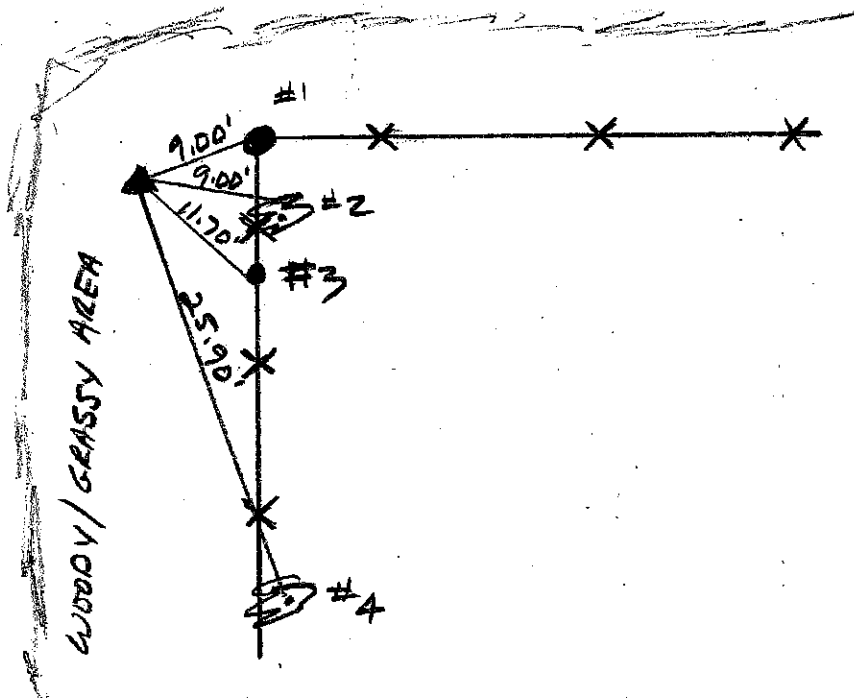
METHOD of ESTABLISHMENT POINT ESTABLISHED BY

SHELBY Co. SURVEYOR

↑
N

FARM
FIELD

FARM
FIELD


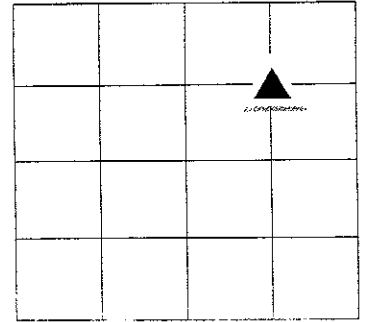


| REFERENCE | DISTANCE | DESCRIPTION |
|-----------|----------|---|
| 1 | 9.00' | CORNER POST (LEAVING) PK NAIL NW @ 15" UP |
| 2 | 9.00' | 12" CEDAR PK NAIL @ 12" UP NW SIDE |
| 3 | 11.70' | BRACE POST PK NAIL @ 15" UP WEST SIDE |
| 4 | 25.90' | 12" TREE PK NAIL @ 15" UP WEST SIDE |
| | | |
| | | |
| | | |
| | | |
| | | |
| | | |

SECTION CORNER RECORD
SHELBY COUNTY, INDIANA
S. 9 T. 12N R. 8E

12F Ref. No.

DATE: Dec. 08, 2014
CREW: T. Sumerford; C. Droddy
OLD RECORD REF:
MARKER TYPE: PK Nail



| REF # | DISTANCE | DESCRIPTION |
|-------|----------|-------------|
| | | |
| | | |

GEODETIC INFORMATION

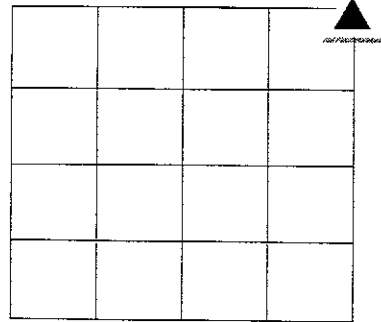
Datum: NAD83 (CORS96)

| | |
|--|---|
| GPS REF. 211 McDaniels DATE: 12/08/2014 | <p align="center">DISCLAIMER</p> <p>The section corner coordinates annotated hereon have been obtained with RTK GPS methods by personnel of Shelby County Surveyor. No guarantee is made to the correctness or accuracy of these values and they have been provided for recovery and verification purposes only. The Shelby County Surveyor's Office will not be held liable for errors or negligence in part by the surveyor who does not physically determine the location of section lines perform in compliance with Indiana Title 865, Article 1, Rule 12-10 of the Administration Code. These coordinates will have no legal weight of authority unless monument and all its accessories have been obliterated.</p> |
| ENTERED BY: C. Droddy 05/11/2015 | |
| NORTHING: 1551670.98 | |
| EASTING: 336974.717 | |


SECTION CORNER RECORD
SHELBY COUNTY, INDIANA
S. 4 T. 12N R. 8E

13A Ref. No.

DATE: 12/22/2014
CREW: S. Kuhn, LS
OLD RECORD REF:
MARKER TYPE: Stone



| |
|------------------------|
| State Plan Coordinates |
|------------------------|



| REF # | DISTANCE | DESCRIPTION |
|-------|----------|-------------|
| | | |
| | | |

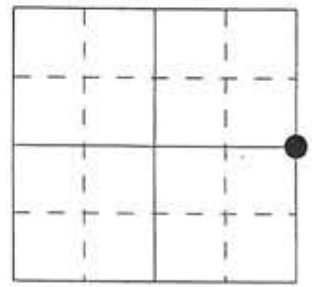
GEODETIC INFORMATION
Datum: NAD83 (CORS96)

| | |
|---|---|
| GPS REF. S. Kuhn, LS #80012922 | <p style="text-align: center;">DISCLAIMER</p> The section corner coordinates annotated hereon have been obtained with RTK GPS methods by personnel of Shelby County Surveyor. No guarantee is made to the correctness or accuracy of these values and they have been provided for recovery and verification purposes only. The Shelby County Surveyor's Office will not be held liable for errors or negligence in part by the surveyor who does not physically determine the location of section lines perform in compliance with Indiana Title 865, Article 1, Rule 12-10 of the Administration Code. These coordinates will have no legal weight of authority unless monument and all its accessories have been obliterated. |
| DATE: 12/22/2014 | |
| ENTERED BY: C. Drodody 04/27/2015 | |
| NORTHING: 1557793.51 | |
| EASTING: 338249.16 | |

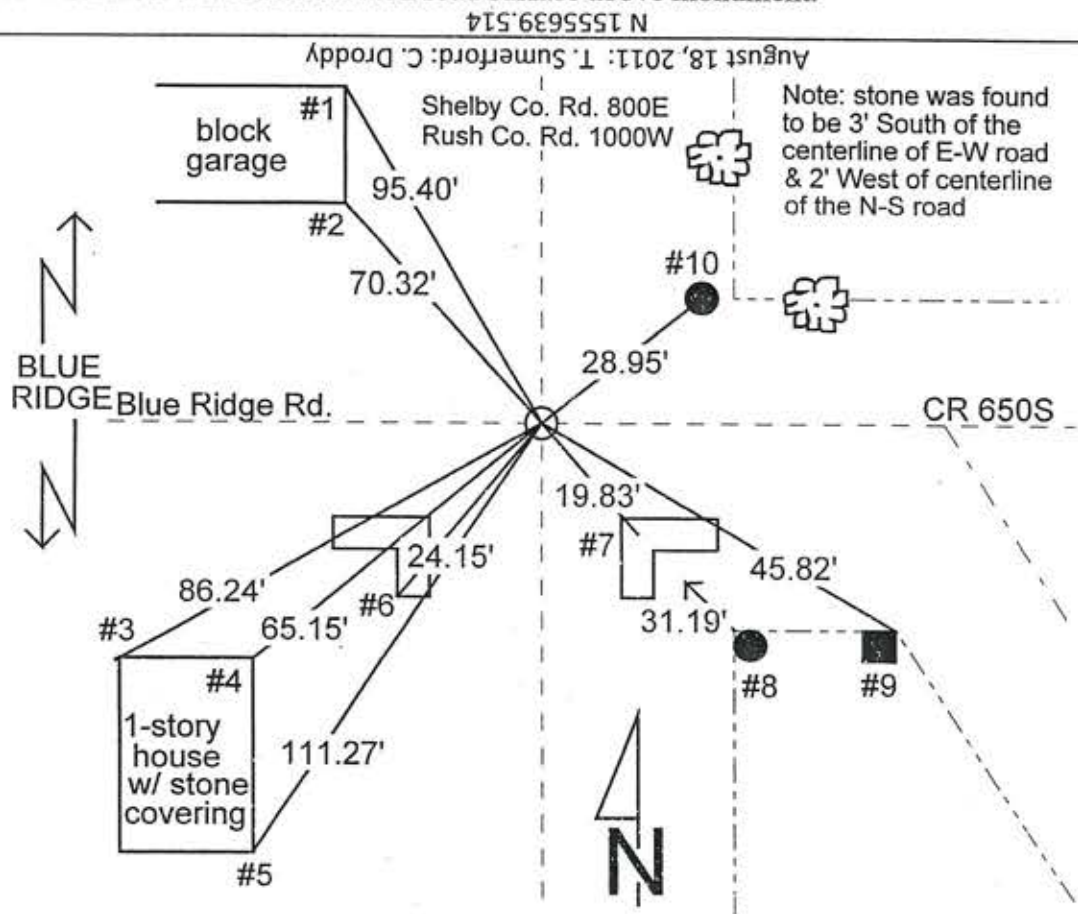
SECTION CORNER RECORD
SHELBY COUNTY, INDIANA
 Sec. 4 T. 12N R. 8E

Ref. No. 13C

DATE : 05 / 10 / 83
 CREW P.C. : L. May
 Instrument :
 Rod : S. Carmony
 Marker Type : Stone
 Condition : Good



Method of Establishment : Nothing found at surface. Split fences, dug and found stone 20" down. Set Rush Co. Monument above it 2" below road surface. Placed PK nail on road surface above monument.



| REFERENCE | DISTANCE | DESCRIPTION |
|-----------|----------|---|
| 1 | 95.40' | Northeast corner block of garage at existing grade |
| 2 | 70.32' | Southeast corner block of garage top of 2nd block up |
| 3 | 86.24' | Northwest corner of one-story house w/ stone cover, top block of foundation |
| 4 | 65.15' | N.E. corner of one-story house w/ stone cover @ stone 3" up from foundation |
| 5 | 111.27' | S.E. corner of one-story house w/ stone cover @ stone 6" up from foundation |
| 6 | 24.15' | Cut "X" in South side on top of concrete culvert West side of road |
| 7 | 19.83' | Cut "X" in middle on top of concrete culvert East side of road |
| 8 | 31.19' | PK nail 15" up North side of wood corner post |
| 9 | 45.82' | PK nail 15" up North side of wood corner post |
| 10 | 28.95' | PK nail 12" up South side of utility pole |
| straddle | 3.00' | PK nail in pavement Southwest |
| straddle | 3.00' | PK nail in pavement Southeast |

August 18, 2011: T. Sumerford: C. Draddy
 N 1555639.514
 E 338257.910

SECTION CORNER RECORD

SHELBY COUNTY, INDIANA

Sec. 4 T. 12 R. 8

DATE 5/10/83

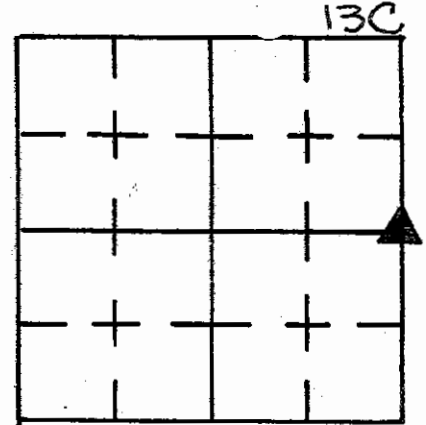
CREW P.C. L. MAY

Inst. _____ Rod S. CARMONY

TYPE of MARKER STONE Cond. GOOD

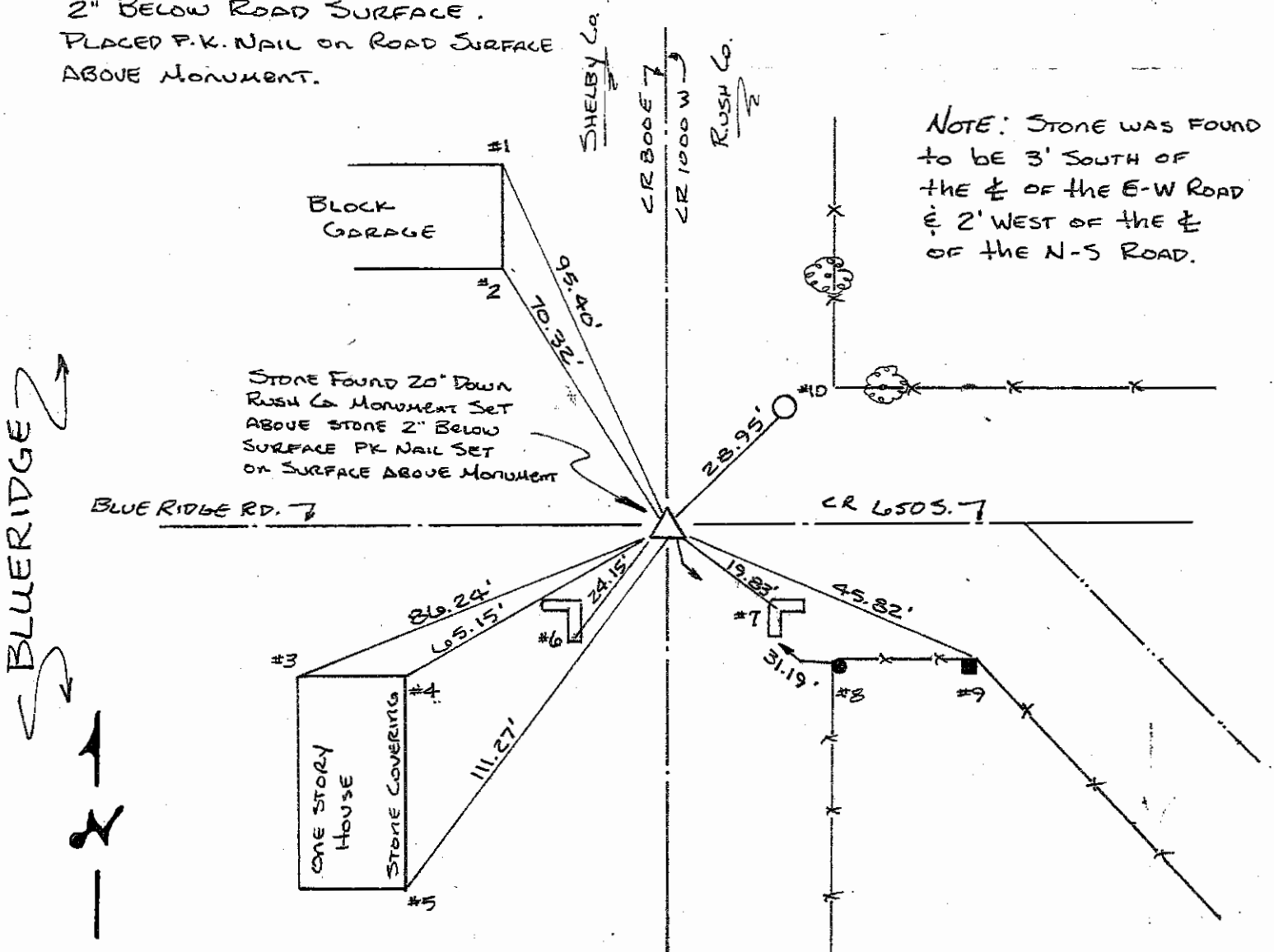
METHOD of ESTABLISHMENT NOTHING FOUND @ SURFACE SPLIT FENCES

13C
(2 of 3)



AND DUG FOUND STONE 20" DOWN. SET RUSH Co. MONUMENT ABOVE IT 2" BELOW ROAD SURFACE.

PLACED P.K. NAIL ON ROAD SURFACE ABOVE MONUMENT.



| REFERENCE | DISTANCE | DESCRIPTION |
|-----------|----------|--|
| 1 | 95.40 | NE CORNER BLOCK OF GARAGE AT EXISTING GRADE |
| 2 | 70.32 | SE CORNER BLOCK OF GARAGE ^{TOP} 2ND BLOCK UP |
| 3 | 86.24 | NW CORNER ONE STORY HOUSE w/ STONE COVER TOP BLOCK OF FOUNDATION |
| 4 | 65.15 | NE CORNER " " " " " " @STONE 3" UP FROM FOUNDATION |
| 5 | 111.27 | SE CORNER " " " " " " @STONE 6" UP FROM FOUNDATION |
| 6 | 24.15 | CUT "X" SOUTH SIDE ON TOP CONC. CULVERT WEST SIDE OF ROAD |
| 7 | 19.83 | CUT "X" MIDDLE ON TOP CONC. CULVERT EAST SIDE OF ROAD |
| 8 | 31.19 | PK NAIL ON NORTH SIDE WOOD CORNER POST 15" UP |
| 9 | 45.82 | PK NAIL ON NORTH SIDE WOOD CORNER POST 15" UP |
| 10 | 28.95 | PK NAIL ON SOUTH SIDE UTILITY POLE 12" UP |
| STRADDLE | 3.0' | PK NAIL IN PUNT. S.W. |
| STRADDLE | 30' | " " " " SE. |

SHELBY COUNTY, INDIANA
Sec. 4 T. 12 R. 8
LIBERTY

DATE:
CREW:
OLD RECORD REF:
MARKER TYPE:

▲ Ref. No.

| | | | |
|--|--|--|--|
| | | | |
| | | | |
| | | | |
| | | | |

Method of Establishment
RECOVERED A NAG NAIL THAT APPEARS
TO AGREE WITH THE SHELBY CO. TIES.



Drawing Not To Scale

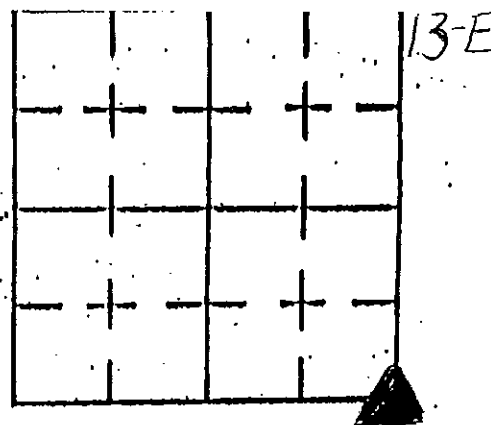
| REF # | DISTANCE | DESCRIPTION |
|-------|----------|-------------------|
| | | |
| | | |
| | | ELEVATION 910.71' |
| | | |
| | | |

GEODETTIC INFORMATION
Datum: NAD83 (CORS96)

| | |
|----------------------|---|
| GPS REF. 657 | <p>DISCLAIMER</p> <p>The section corner coordinates annotated hereon have been obtained with RTK GPS methods by personnel of Shelby County Surveyor. No guarantee is made to the correctness or accuracy of these values and they have been provided for recovery and verification purposes only. The Shelby County Surveyor's Office will not be held liable for errors or negligence in part by the surveyor who does not physically determine the location of section lines perform in compliance with Indiana Title 865, Article 1, Rule 12-10 of the Administration Code. These coordinates will have no legal weight of authority unless monument and all its accessories have been obliterated.</p> |
| DATE: 4/15/2019 | |
| BY: JEFFERY POWELL | |
| NORTHING: 1555639.44 | |
| EASTING: 338257.88 | |

SECTION CORNER RECORD SHELBY COUNTY, INDIANA

13E
(1 of 2)



Sec. 4 T. 12 R. 8

DATE 01/24/02

CREW P.C. TONY SIPES

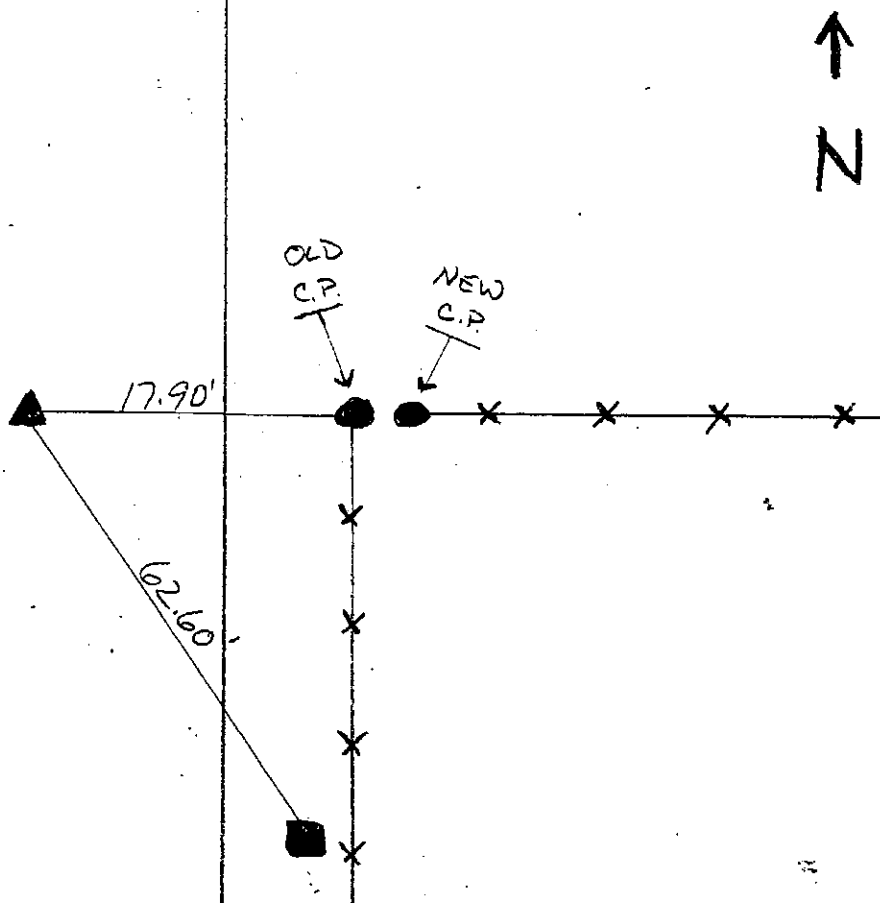
Inst. _____ Rod _____

TYPE OF MARKER HARRISON MONUMENT Cond. _____

METHOD OF ESTABLISHMENT PER RECORDS OF RUSH Co. SURVEYOR OFFICE

SHELBY CO. RD.
800 E
(1/2 MILE SOUTH OF
BLUE RIDGE RD.)


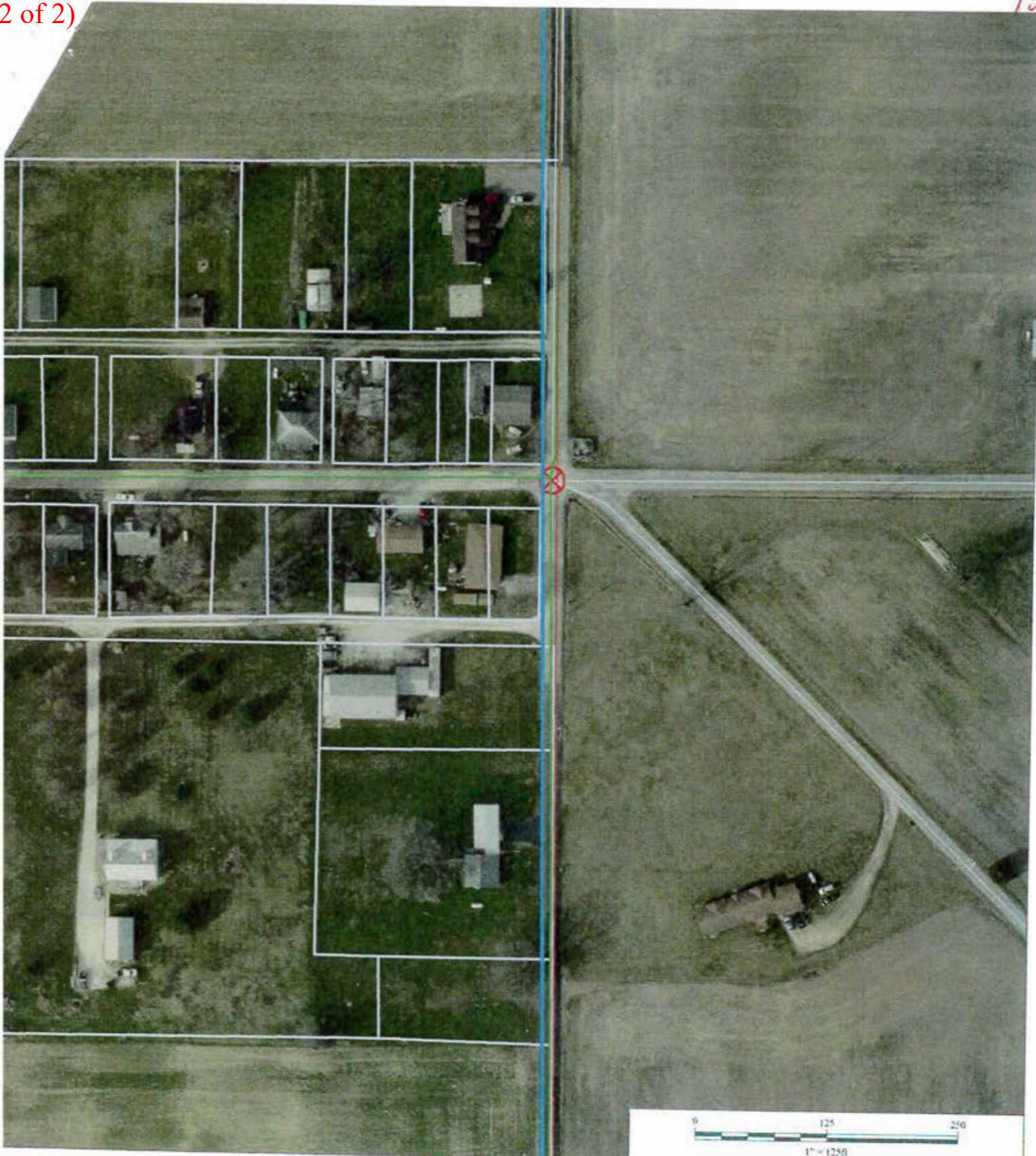
HARRISON MARKER
BURIED @ 3" BELOW
ROAD SURFACE



| REFERENCE | DISTANCE | DESCRIPTION |
|-----------|----------|--|
| 1 | 17.90' | OLD CORNER POST (PK NAIL @ 24" UP NORTH SIDE) |
| 2 | 62.60' | TELEPHONE CO. BURIED CABLE BOX 5000 1-4 (MEASUREMENT TAKEN FROM TOP OF BOX - CTR ON NORTH SIDE) |

GEODETIC INFORMATION
Datum: NAD83 (CORS96)

| GPS REF. | DISCLAIMER |
|---------------------------|---|
| 9/12/8 A cor. 13E | The section corner coordinates annotated hereon have been obtained with RTK GPS methods by personnel of Shelby County Surveyor. No guarantee is made to the correctness or accuracy of these values and they have been provided for recovery and verification purposes only. The Shelby County Surveyor's Office will not be held liable for errors or negligence in part by the surveyor who does not physically determine the location of section lines perform in compliance with Indiana Title 865, Article 1, Rule 12-10 of the Administration Code. These coordinates will have no legal weight of authority unless monument and all its accessories have been obliterated. |
| DATE: Received 12/08/2014 | |
| BY: Entered 01/12/2015 | |
| C. Droddy | |
| NORTHING: 1552962.612 | |
| EASTING: 338286.811 | |



4-12-8 Liberty Twp.

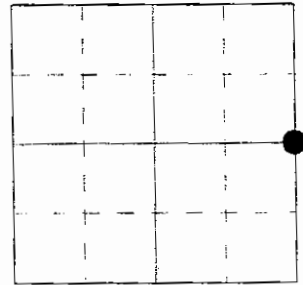


*Shelbyville-Shelby County
 Geographic Information System
 25 W Polk St. Room 104
 Shelbyville, Indiana 46176*

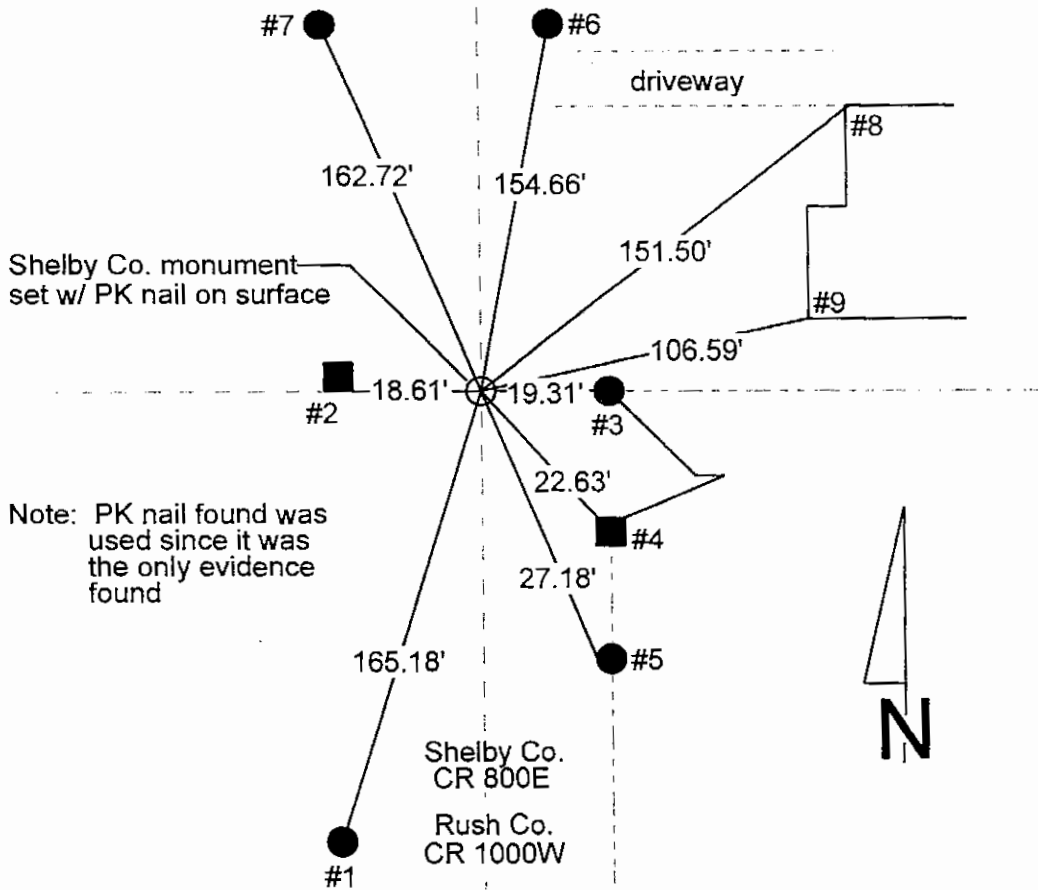
SECTION CORNER RECORD
SHELBY COUNTY, INDIANA
Sec. 9 T. 12N R. 8E

Ref. No. 13G

DATE : 05 / 10 / 83
CREW P.C. : L. May
Instrument :
Rod : S. Carmony
Marker Type :
Condition :



Method of Establishment : Found PK nail on surface. Dug 3'x3' hole and probed 3' on each side. Nothing found, so set Shelby Co. Monument in place of PK nail found, 2" below surface. Set PK nail on surface.



| REFERENCE | DISTANCE | DESCRIPTION |
|-----------|----------|--|
| 1 | 165.18' | PK nail 12" up East side of REMC power pole #018666 |
| 2 | 18.61' | PK nail 4" up East side of wood corner post |
| 3 | 19.31' | PK nail 6" up West side of wood corner post |
| 4 | 22.63' | PK nail 6" up West side of wood fence post |
| 5 | 27.18' | PK nail 6" up West side of wood fence post |
| 6 | 154.66' | PK nail 4" up West side of REMC power pole #018668 |
| 7 | 162.72' | PK nail 6" up West side of REMC power pole #018667 |
| 8 | 151.50' | Northwest corner of brick house at garage -- top of foundation |
| 9 | 106.59' | Southwest corner of brick house, 9th brick up |
| straddle | 4.00' | PK nail in pavement |
| straddle | 4.00' | PK nail in pavement |

GEODETTIC INFORMATION
Datum: NAD83 (CORS96)

| GPS REF. | DISCLAIMER |
|---------------------------|--|
| 9/12/8 L cor 13G | The section corner coordinates annotated hereon have been obtained with RTK GPS methods by personnel of Shelby County Surveyor. No guarantee is made to the correctness or accuracy of these values and they have been provided for recovery and verification purposes only. The Shelby County Surveyor's Office will not be held liable for errors or negligence in part by the surveyor who does not physically determine the location of section lines perform in compliance with Indiana Title 865, Article 1, Rule 12-10 of the Administration Code. These coordinates have no legal weight of authority unless monument and all its accessories have been obliterated. |
| DATE: Received 12/08/2014 | |
| T. Sumerford | |
| BY: Entered 01/12/2015 | |
| C. Droddy | |
| NORTHING: 1550276.924 | |
| EASTING: 338316.572 | |

SECTION CORNER RECORD

SHELBY COUNTY, INDIANA

Sec. 9 T. 12 R. 8

DATE 5/10/83

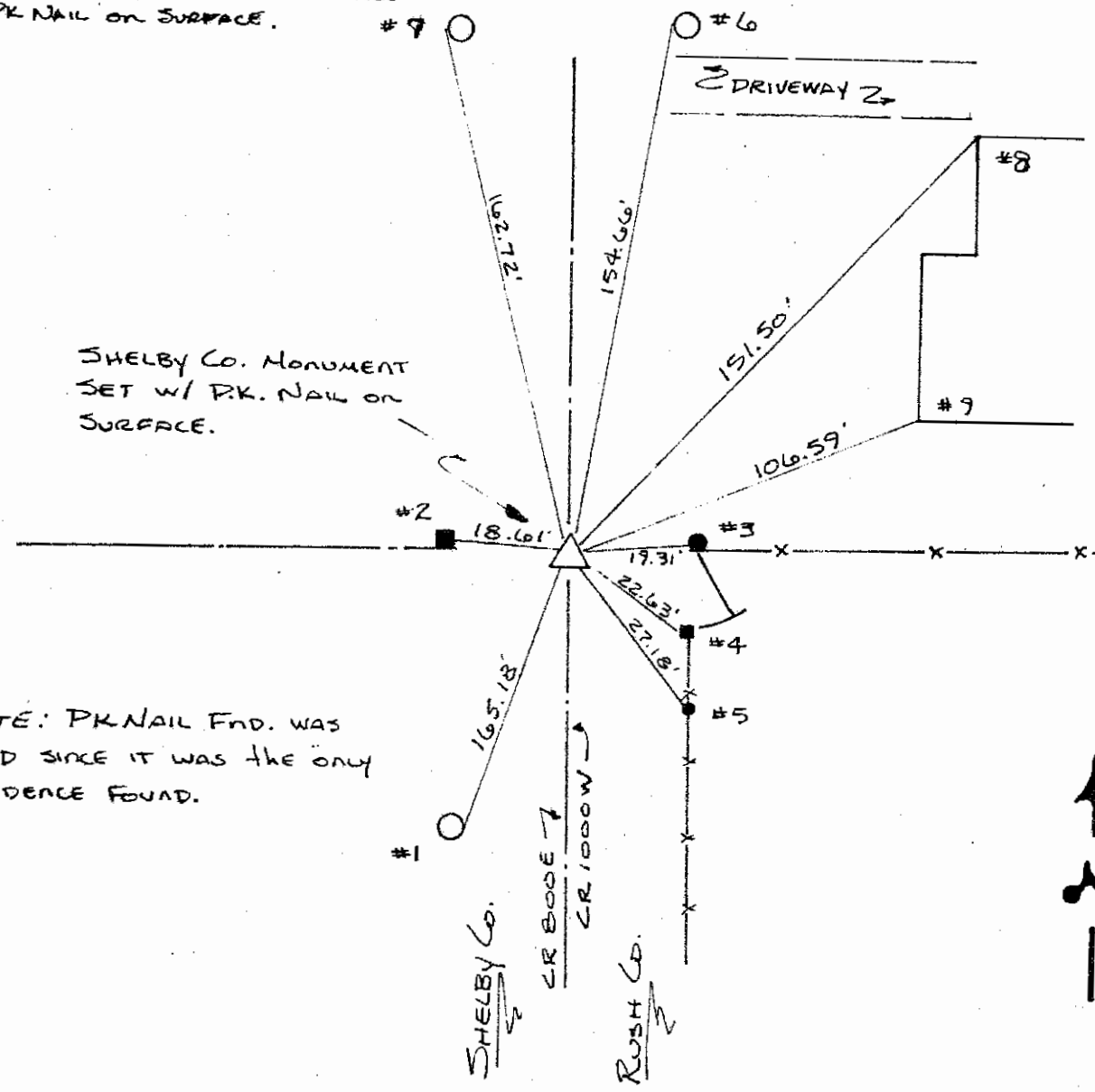
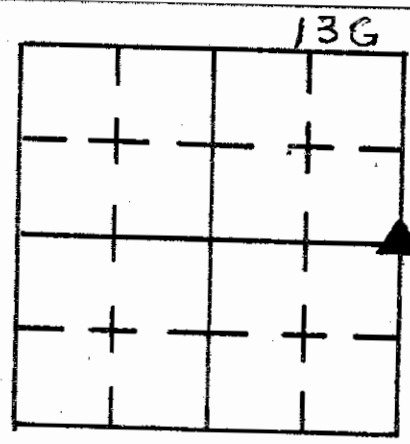
CREW P.C. L. May

Inst. _____ Rod J. CARMONY

TYPE of MARKER _____ Cond. _____

METHOD of ESTABLISHMENT FOUND PK NAIL ON SURFACE DUG 3' x 3' HOLE

AND PROBED 3' ON EACH SIDE, NOTHING FOUND; SET Shelby Co. Monument in PLACE OF PK NAIL FOUND, 2" below SURFACE SET PK NAIL ON SURFACE.



NOTE: PK NAIL FND. WAS USED SINCE IT WAS THE ONLY EVIDENCE FOUND.

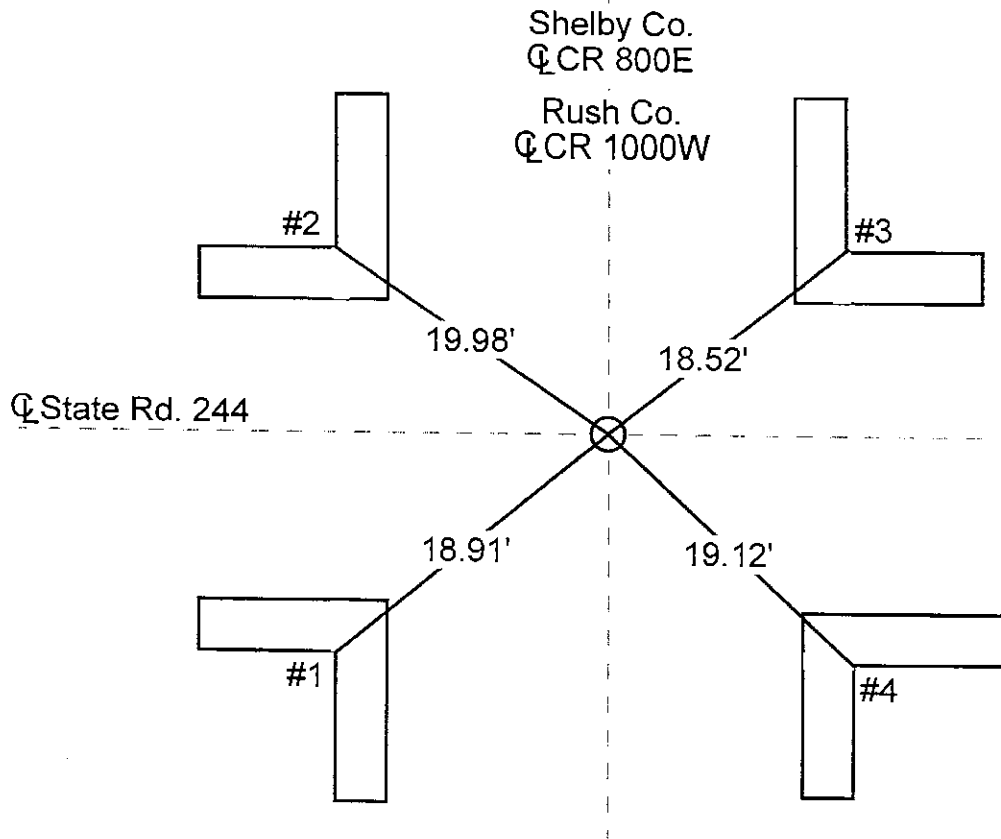

| REFERENCE | DISTANCE | DESCRIPTION |
|-----------|----------|--|
| 1 | 165.18 | PK NAIL IN EAST SIDE REMC PWP # 018666 12" UP |
| 2 | 18.61 | PK NAIL IN EAST SIDE WOOD CORNER POST 4" UP |
| 3 | 19.31 | PK NAIL IN WEST SIDE WOOD CORNER POST 6" UP |
| 4 | 22.63 | PK NAIL IN WEST SIDE WOOD FENCE POST 6" UP |
| 5 | 27.18 | PK NAIL IN WEST SIDE WOOD FENCE POST 6" UP |
| 6 | 154.66 | PK NAIL IN WEST SIDE REMC PWP # 018668 4" UP |
| 7 | 162.72 | PK NAIL IN WEST SIDE REMC PWP # 018667 6" UP |
| 8 | 151.50 | NW CORNER BRICK HOUSE @ GARAGE-TOP OF FOUNDATION |
| 9 | 106.59 | SW CORNER OF BRICK HOUSE 9" BRICK UP |
| STRADDLE | 4.0' | PK NAIL IN POINT |
| STRADDLE | 4.0' | " " " " |

SECTION CORNER RECORD
SHELBY COUNTY, INDIANA

Sec. 16 T. 12N R. 8E

Ref. No. 13J

DATE : 03 / 03 / 8
 CREW P.C. :
 Instrument :
 Rod :
 Marker Type : Stone Found
 Condition :
 Method of Establishment : 4" x 10" cast iron marker set over stone.
 (Information received from Rush County Surveyor)



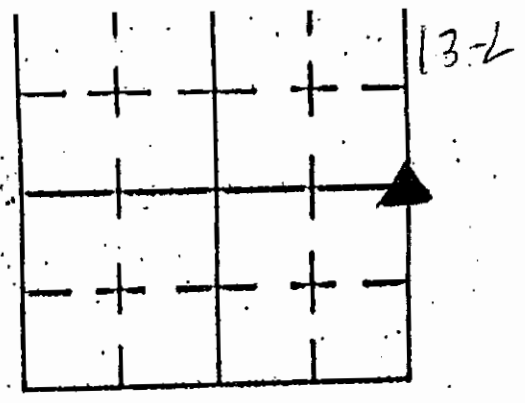
| REFERENCE | DISTANCE | DESCRIPTION |
|-----------|----------|------------------------------------|
| 1 | 18.91' | Inside corner of concrete headwall |
| 2 | 19.98' | Inside corner of concrete headwall |
| 3 | 18.52' | Inside corner of concrete headwall |
| 4 | 19.12' | Inside corner of concrete headwall |
| | | |
| | | |
| | | |

GEODETTIC INFORMATION
Datum: NAD83 (CORS96)

| GPS REF. | DISCLAIMER |
|---------------------------|--|
| 09/12/8 V cor 13J | The section corner coordinates annotated hereon have been obtained with RTK GPS methods by personnel of Shelby County Surveyor. No guarantee is made to the correctness or accuracy of these values and they have been provided for recovery and verification purposes only. The Shelby County Surveyor's Office will not be held liable for errors or negligence in part by the surveyor who does not physically determine the location of section lines perform in compliance with Indiana Title 865, Article 1, Rule 12-10 of the Administration Code. These coordinates have no legal weight of authority unless monument and all its accessories have been obliterated. |
| DATE: Received 12/08/2014 | |
| T. Sumerford | |
| BY: Entered 01/12/2015 | |
| C. Drodgy | |
| NORTHING: 1547587.594 | |
| EASTING 338346.535 | |

SECTION CORNER RECORD
 SHELBY COUNTY, INDIANA

13L
 (1 of 1)



Sec. 16 T. 12 R. 8

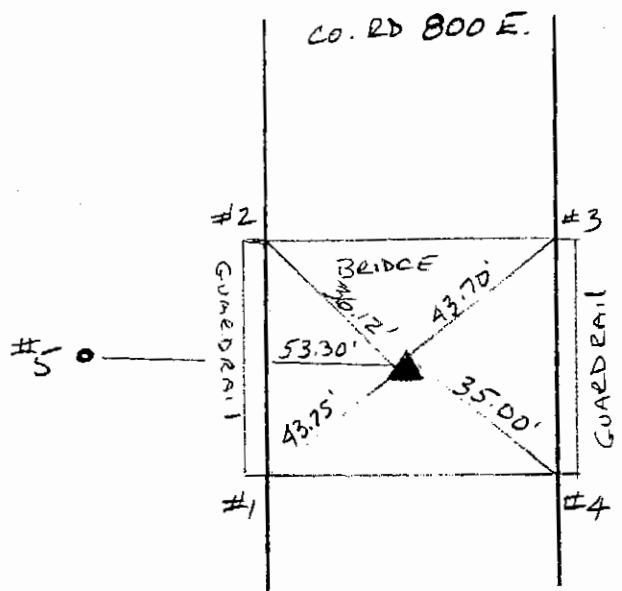
DATE 12/10/02

CREW P.C. TONY SIPES

Inst. _____ Rod _____

TYPE of MARKER P.K. NAIL Cond. _____

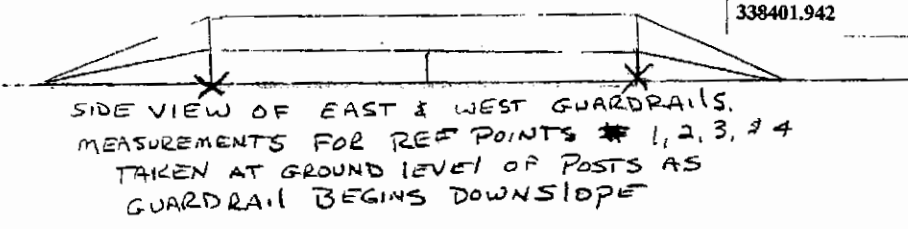
METHOD of ESTABLISHMENT POINT RE-ESTABLISHED BY
SHELBY Co. SURVEYOR T. SUMERFORD



GEODETIC INFORMATION
 Datum: NAD83 (CORS96)

| |
|-----------------------|
| GPS REF. Mull 219 |
| L cor 13L 05/09/2013 |
| DATE: Received |
| 04/28/2015 |
| BY: Entered C, Droddy |
| 01/11/2015 |
| NORTHING: |
| 1544932.013 |
| EASTING: |
| 338401.942 |

DISCLAIMER
 The section corner coordinates annotated hereon have been obtained with RTK GPS methods by personnel of Shelby County Surveyor. No guarantee is made to the correctness or accuracy of these values and they have been provided for recovery and verification purposes only. The Shelby County Surveyor's Office will not be held liable for errors or negligence in part by the surveyor who does not physically determine the location of section lines perform in compliance with Indiana Title 865, Article 1, Rule 12-10 of the Administration Code. These coordinates will have no legal weight of authority unless monument and all its accessories have been obliterated.



SIDE VIEW OF EAST & WEST GUARDRAILS.
 MEASUREMENTS FOR REF POINTS # 1, 2, 3, & 4
 TAKEN AT GROUND LEVEL OF POSTS AS
 GUARDRAIL BEGINS DOWNSLOPE

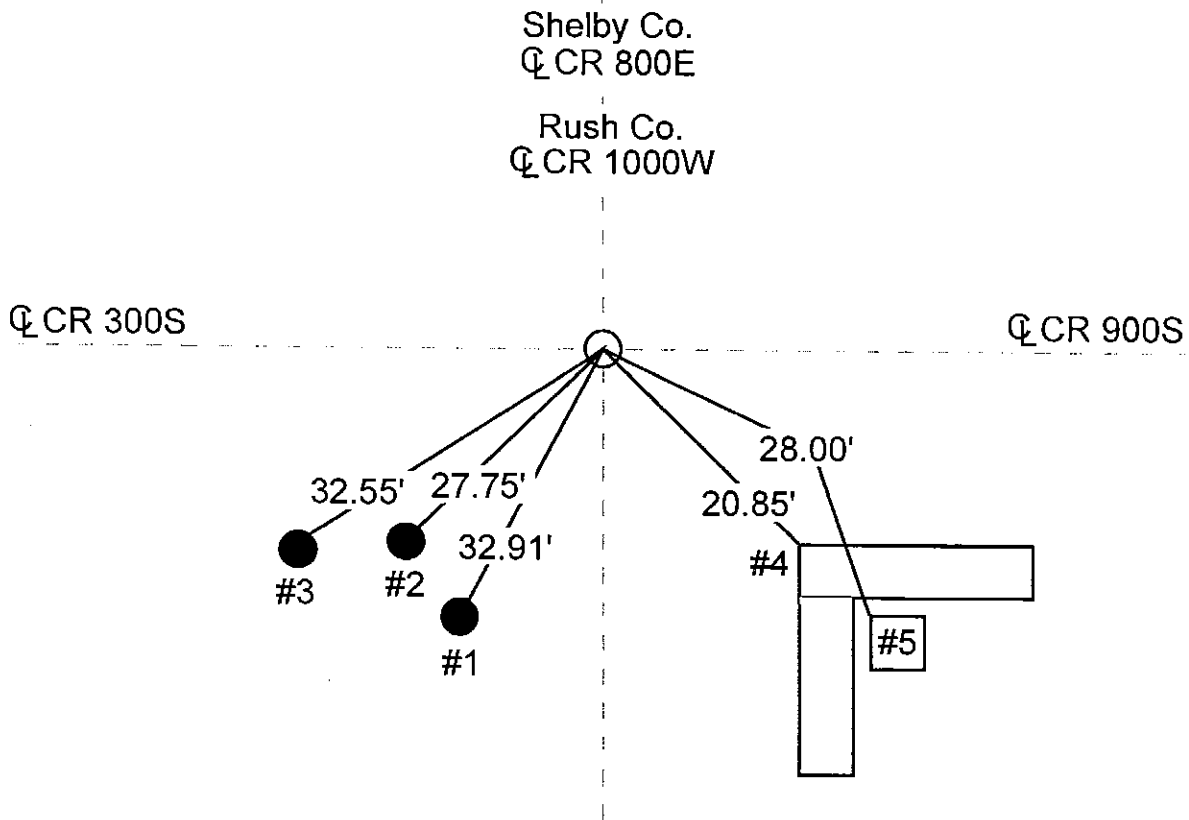
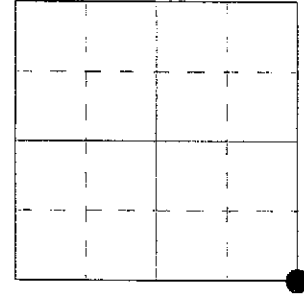
POINT RE-ESTABLISHED AFTER COUNTY REPLACED BRIDGE
 IN 2002

| REFERENCE | DISTANCE | DESCRIPTION |
|--|----------|---|
| 1 | 43.75' | SE COR OF POST (GROUND LEVEL) AS GUARDRAIL BEGINS Slope |
| 2 | 36.12' | NE COR OF POST |
| 3 | 43.70' | NW COR OF POST |
| 4 | 35.00' | SW COR OF POST |
| 5 | 53.30' | 2" IRON PIPE |
| * P.K. NAIL TO BE REPLACED W/ MORE PERMANENT TYPE MARKER | | |

SECTION CORNER RECORD
SHELBY COUNTY, INDIANA
Sec. 16 T. 12N R. 8E

Ref. No. 13N

DATE : 03 / 03 / 88
 CREW P.C. :
 Instrument :
 Rod :
 Marker Type : Cast Iron Marker
 Condition :
 Method of Establishment : 4" x 10" cast iron marker set.
 (Information received from Rush County Surveyor)



| REFERENCE | DISTANCE | DESCRIPTION |
|-----------|----------|--------------------------------------|
| 1 | 32.91' | PK nail in brace post |
| 2 | 27.75' | PK nail in corner post |
| 3 | 32.55' | PK nail in brace post |
| 4 | 20.85' | Outside corner of concrete headwall |
| 5 | 28.00' | Near corner of limestone corner post |

GEODETIC INFORMATION
Datum: NAD83 (CORS96)

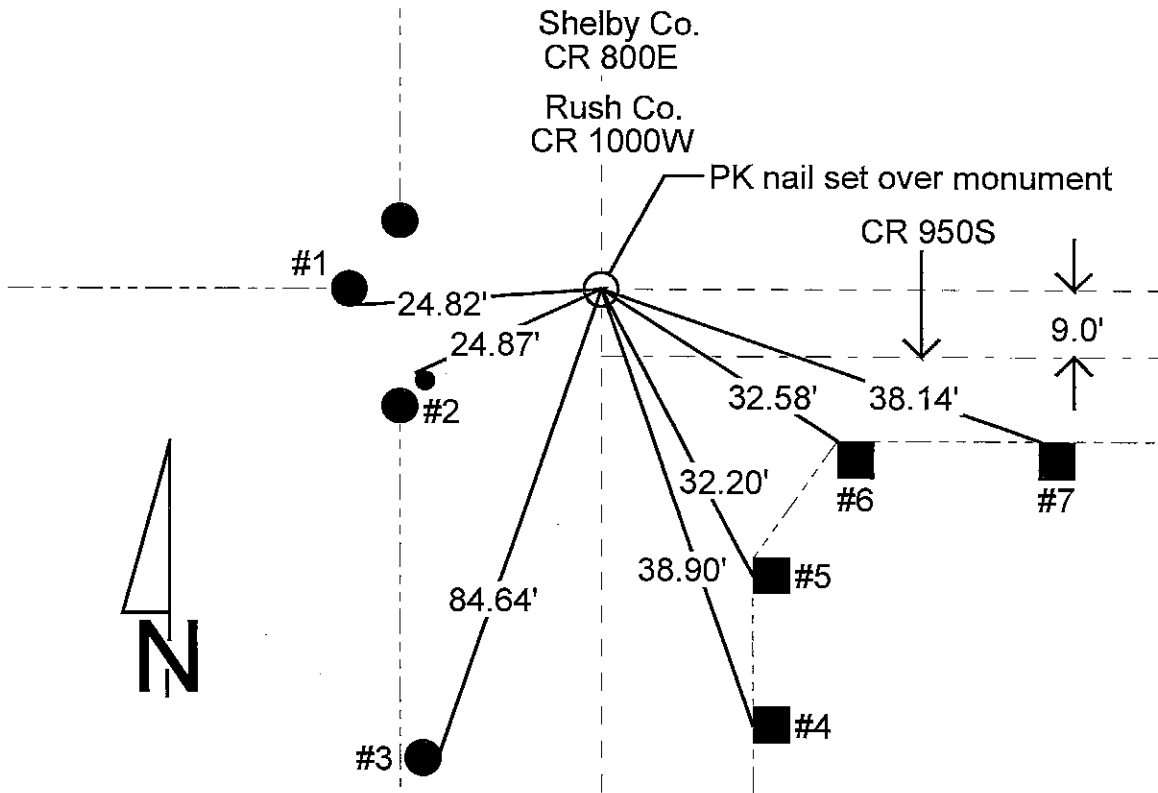
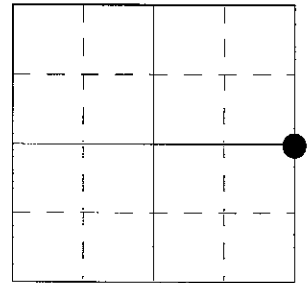
| |
|---|
| GPS REF. Mull 217 |
| V cor 13N 05/09/2013 |
| DATE: Received 04/28/2015 |
| BY: Entered C, Droddy 01/11/2015 |
| NORTHING: 1542243.995 |
| EASTING: 338434.225 |

DISCLAIMER
 The section corner coordinates annotated hereon have been obtained with RTK GPS methods by personnel of Shelby County Surveyor. No guarantee is made to the correctness or accuracy of these values and they have been provided for recovery and verification purposes only. The Shelby County Surveyor's Office will not be held liable for errors or negligence in part by the surveyor who does not physically determine the location of section lines perform in compliance with **Indiana Title 865, Article 1, Rule 12-10** of the Administration Code. These coordinates will have no legal weight of authority unless monument and all its accessories have been obliterated.

SECTION CORNER RECORD
SHELBY COUNTY, INDIANA
Sec. 21 T. 12N R. 8E

Ref. No. 13P

DATE : 05 / 09 / 83
CREW P.C. : L. May
Instrument :
Rod : S. Carmony
Marker Type : Monument
Condition : Good (Just Set)
Method of Establishment : PK nail found on surface. Dug 4' x 4' hole 2.5' deep to original ground. Nothing found, so set monument in location of PK nail found, 3" down. Set PK nail on surface over monument.



Note: Monument was set at location of PK nail found since it lines up with the fence running West, along with the aerial photo showing the road going East was South of the fence at this location as well as a fence line 0.50 mile East.

| REFERENCE | DISTANCE | DESCRIPTION |
|-----------|----------|---|
| 1 | 24.82' | PK nail 3" up South side of wood fence post |
| 2 | 24.87' | PK nail 4" up North side of wood support post for independent phone co. box |
| 3 | 84.64' | PK nail 15" up East side of REMC power pole #12920 |
| 4 | 38.90' | PK nail 12" up West side of wood fence post |
| 5 | 32.20' | PK nail 6" up West side of wood corner post |
| 6 | 32.58' | PK nail 6" up North side of wood corner post |
| 7 | 38.14' | PK nail 6" up North side of wood fence post |
| straddle | 4.00' | PK nail set in pavement Southwest |
| straddle | 4.00' | PK nail set in pavement Northwest |

SECTION CORNER RECORD

SHELBY COUNTY, INDIANA

13P
(2 of 2)

Sec. 21 T. 12 R. 8

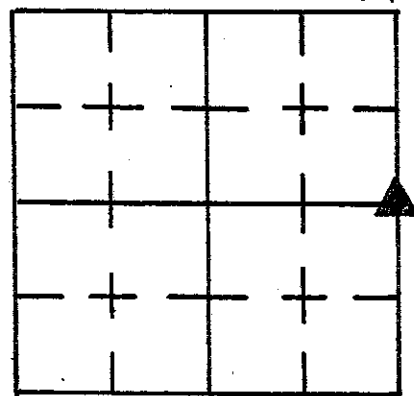
DATE 5/9/83

CREW P.C. L. May

Inst. Rod S. CARMONY

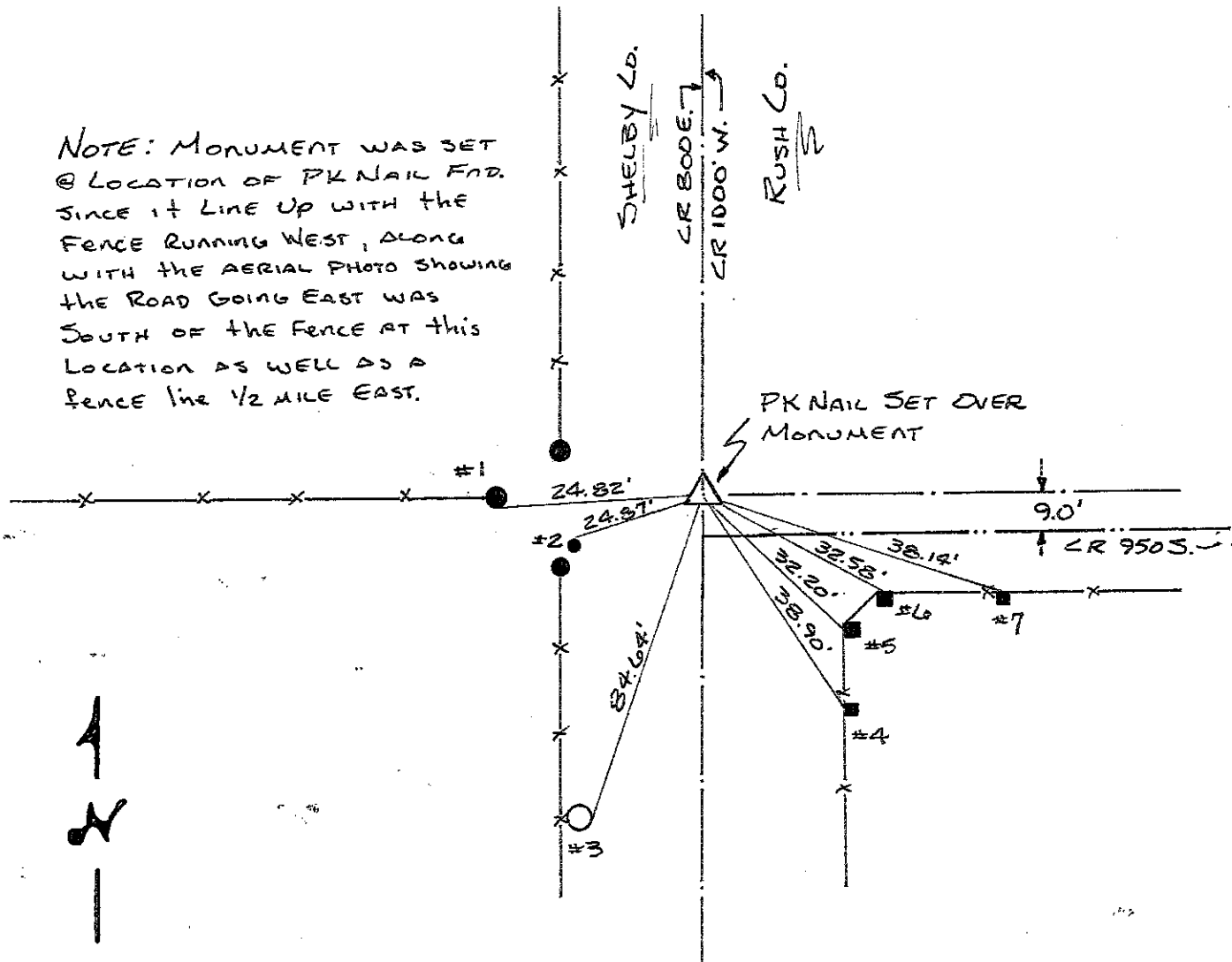
TYPE of MARKER Monument Cond. GOOD (JUST SET)

METHOD of ESTABLISHMENT PK NAIL FOUND ON SURFACE, DUG 4'x4



HOLE 2 1/2' DEEP TO ORIGINAL GROUND, NOTHING FOUND, SET MONUMENT
IN LOCATION OF PK NAIL FOUND, 3" DOWN, SET PK NAIL ON SURFACE OVER
MONUMENT.

NOTE: MONUMENT WAS SET @ LOCATION OF PK NAIL FND. SINCE IT LINE UP WITH THE FENCE RUNNING WEST, ALONG WITH THE AERIAL PHOTO SHOWING THE ROAD GOING EAST WAS SOUTH OF THE FENCE AT THIS LOCATION AS WELL AS A FENCE LINE 1/2 MILE EAST.



| REFERENCE | DISTANCE | DESCRIPTION |
|-----------|----------|--|
| 1 | 24.82 | PK NAIL SOUTH SIDE WOOD FENCE POST 3" UP |
| 2 | 24.87 | PK NAIL NORTH SIDE WOOD SUPPORT POST FOR INDEPENDENT PHONE COMPANY BOX 4" UP |
| 3 | 84.64 | PK NAIL EAST SIDE REMK PWP #12920 15" UP |
| 4 | 38.90 | PK NAIL WEST SIDE WOOD FENCE POST 12" UP |
| 5 | 32.20 | PK NAIL WEST SIDE WOOD CORNER POST 6" UP |
| 6 | 32.58 | PK NAIL NORTH SIDE WOOD CORNER POST 6" UP |
| 7 | 38.14 | PK NAIL NORTH SIDE WOOD FENCE POST 6" UP |
| STRADDLE | 4.0' | PK NAIL SET IN PUNT. S.W. |
| STRADDLE | 4.0' | PK NAIL SET IN PUNT. N.W. |

SECTION CORNER RECORD

SHELBY COUNTY, INDIANA

13V
(1 of 1)

Sec. 33 T. 12 R. 8

DATE 1/1

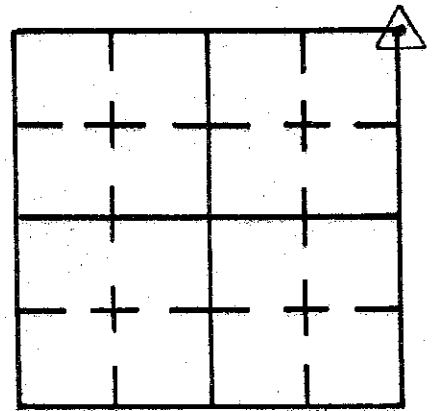
CREW P.C. T. Sumnerford

Inst. Rod

TYPE of MARKER BRASS PLUG Cond.

METHOD of ESTABLISHMENT in BRIDGE

Not Confirmed by this Office




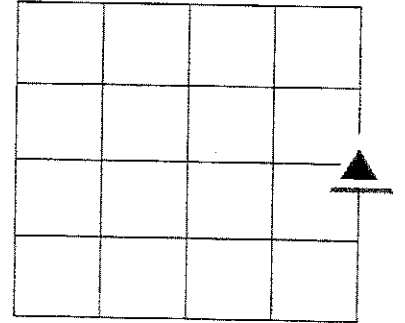
| REFERENCE | DISTANCE | DESCRIPTION |
|-----------|----------|-------------|
| | | |
| | | |
| | | |
| | | |
| | | |
| | | |
| | | |
| | | |
| | | |
| | | |

SECTION CORNER RECORD
SHELBY COUNTY, INDIANA
S. 33 T. 12N R. 8E

13X Ref. No.

DATE: 01/24/2016
CREW: J. Powell
OLD RECORD REF:
MARKER TYPE: R.R. Spike

M. Baker survey; J. Powell L.S. 01/24/2016



| REF # | DISTANCE | DESCRIPTION |
|-------|----------|-------------|
| | | |
| | | |

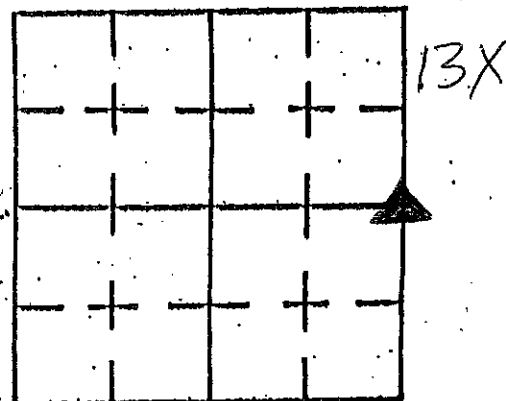
GEODETTIC INFORMATION
Datum: NAD83 (CORS96)

| | |
|--|--|
| GPS REF. M. Baker #66 Survey "L" corner DATE: 01/24/2016 J. Powell ENTERED BY: C. Drodody 02/29/2016 NORTHING: 1528898.618 EASTING: 338667.667 | <p align="center">DISCLAIMER</p> The section corner coordinates annotated hereon have been obtained with RTK GPS methods by personnel of Shelby County Surveyor. No guarantee is made to the correctness or accuracy of these values and they have been provided for recovery and verification purposes only. The Shelby County Surveyor's Office will not be held liable for errors or negligence in part by the surveyor who does not physically determine the location of section lines perform in compliance with Indiana Title 865, Article 1, Rule 12-10 of the Administration Code. These coordinates will have no legal weight of authority unless monument and all its accessories have been obliterated. |
|--|--|

SECTION CORNER RECORD

SHELBY COUNTY, INDIANA

13X
(2 of 2)



Sec. 33 T. 12 R. 7

DATE 4/3/03

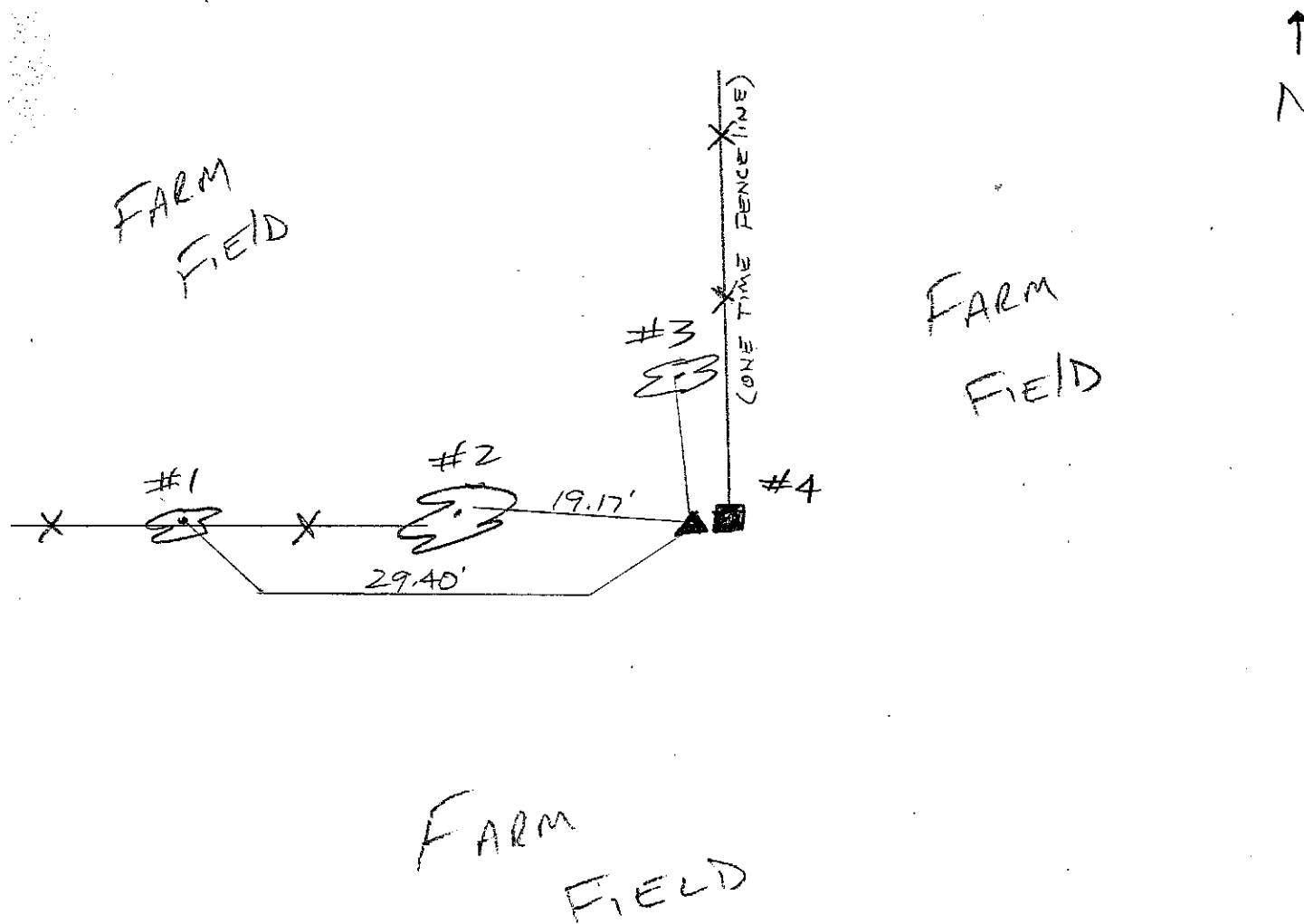
CREW P.C. TONY SIPES

Inst. _____ Rod _____

TYPE of MARKER MONUMENT Cond. JUST SET

METHOD of ESTABLISHMENT POINT ESTABLISHED BY

T. SUMERFORD, SHELBY CO. SURVEYOR



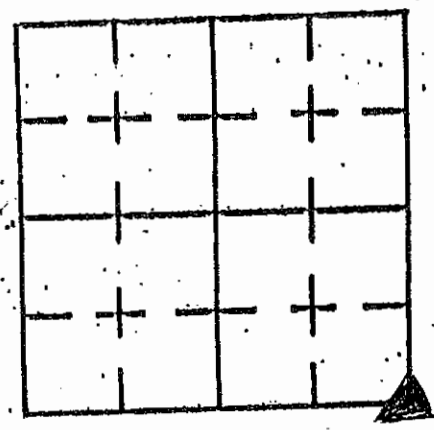
| REFERENCE | DISTANCE | DESCRIPTION |
|-----------|----------|---|
| 1 | 29.40' | 8" HACKBERRY PK NAIL 15" UP SO. SIDE |
| 2 | 19.17' | 36" ROTTED OAK(?) PK NAIL 10" UP SO. SIDE |
| 3 | | 18" SHAG BARK HICKORY PK NAIL 20" UP E. SIDE |
| 4 | | 4x4 WEATHERED POST - MONUMENT DIRECTLY WEST OF POST - SURROUNDED BY SEVERAL BOULDER |
| | | CARSONITE ROD SET ON S. SIDE OF 4x4 |
| | | |
| | | |
| | | |
| | | |

SECTION CORNER RECORD

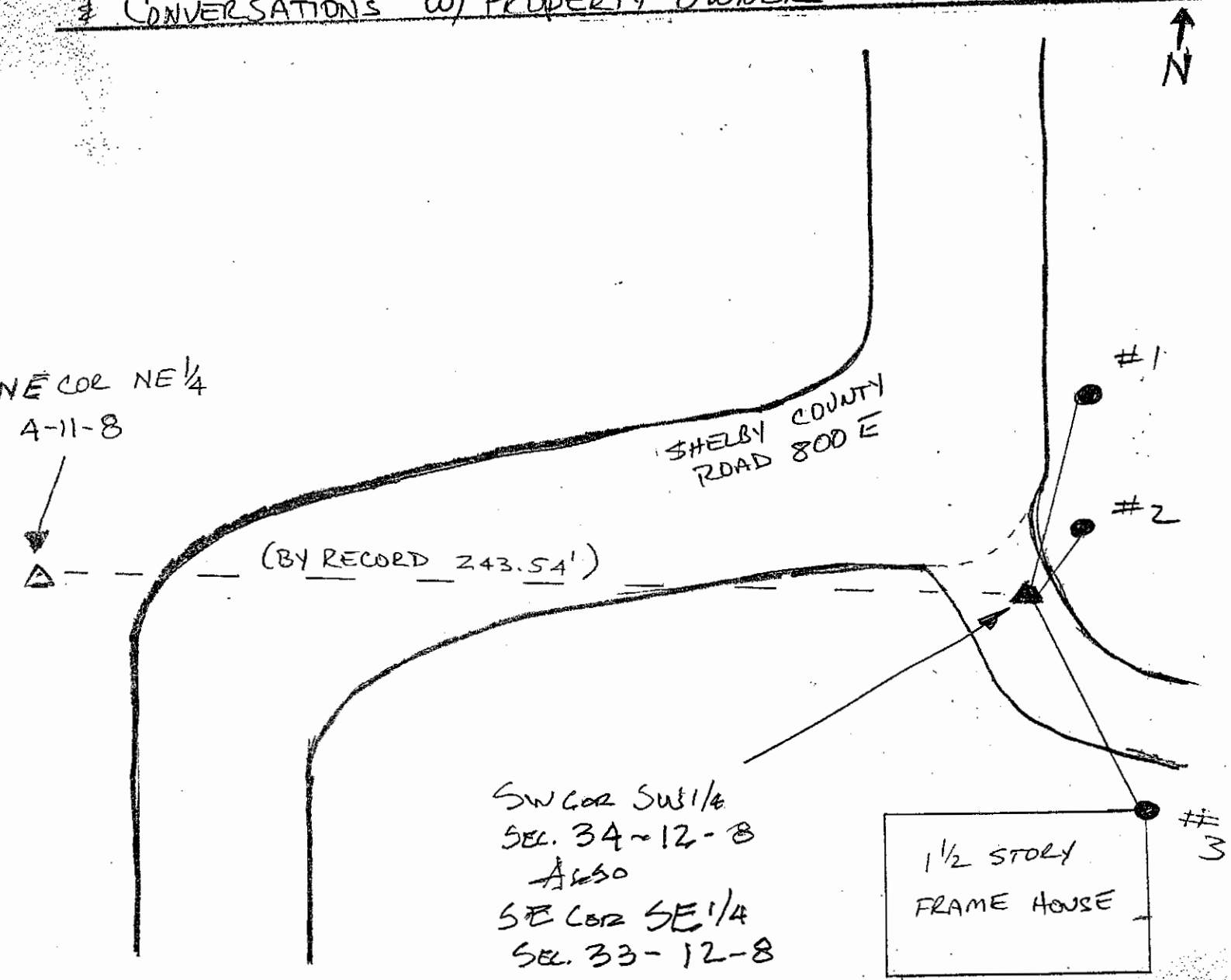
SHELBY COUNTY, INDIANA

Sec. 33 T. 12 R. 8

DATE 10/23/01
 CREW P.C. TONY SIPES
 Inst. _____ Rod _____



TYPE of MARKER STONE Cond. _____
 METHOD of ESTABLISHMENT PER DECATUR CO. SURVEYOR RECORDS
 & CONVERSATIONS w) PROPERTY OWNER



| REFERENCE | DISTANCE | DESCRIPTION |
|--|----------|---------------------------|
| 1 | 37.50' | PK NAIL IN POWER POLE |
| 2 | 19.80' | PK NAIL IN 6"X6" POST |
| 3 | 68.60' | NORTHEAST CORNER OF HOUSE |
| ACCORDING TO DECATUR CO. RECORDS - STONE IS 1.70' X .70' OVER 1.0' DEEP - BURIED 4" BELOW SURFACE OF DRIVE - #6 REBAR SET ON EAST SIDE OF STONE | | |

13-Z

SEC. 34 TWP. 12N RGE. 8E DECATUR CO.

GRID POINT Y

33 12 8 SHELBY CO.

13Z (2 of 2)

Point 1st Est. by _____ Date _____

Original Entry _____

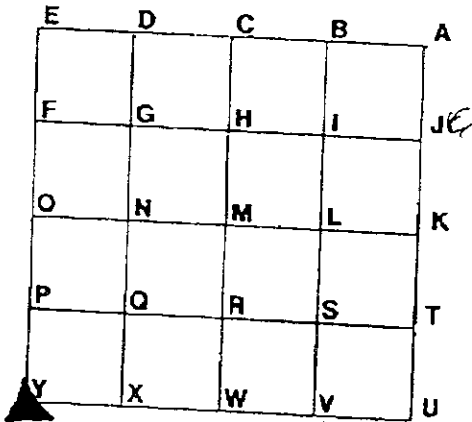
Original Monument _____

Point Recovered by J. GORMAN, S. RAMER, B. PEELE

Mon. Found STONE

Mon. Set 3' x 3/4" REBAR FOR DETECTION

Ties Made and Recorded as Follows:



Decatur County Section Corner Reference Card

| STONE TIE BOOK | PAGE | DATE | SURVEYOR |
|------------------------|------|---------|-----------|
| SECTION CORNERS BK #10 | 36 | 7-15-93 | J. GORMAN |
| | | | |
| | | | |
| | | | |
| | | | |
| | | | |
| | | | |
| | | | |
| | | | |

Existing Ties Found

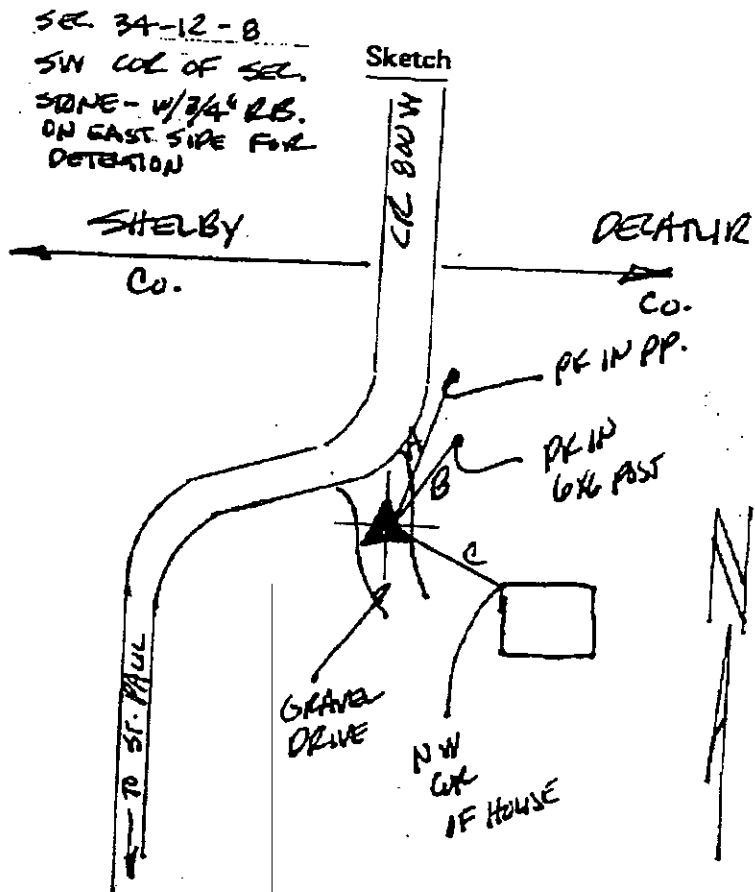
Date

| Existing Ties Found | Date |
|---------------------|------|
| | |
| | |
| | |
| | |
| | |
| | |
| | |
| | |
| | |
| | |

New Ties Made

Date

| New Ties Made | Date |
|---------------|---------|
| 37.50' | 7-15-93 |
| 19.80' | 7-15-93 |
| 68.60' | 7-15-93 |
| | |
| | |
| | |
| | |
| | |
| | |



GEODETTIC INFORMATION Datum: NAD83 (CORS96)

| | |
|---|---|
| GPS REF. M.Barker Point 3; V corner; 13Z | DISCLAIMER The section corner coordinates annotated hereon have been obtained with RTK GPS methods by personnel of Shelby County Surveyor. No guarantee is made to the correctness or accuracy of these values and they have been provided for recovery and verification purposes only. The Shelby County Surveyor's Office will not be held liable for errors or negligence in part by the surveyor who does not physically determine the location of section lines perform in compliance with Indiana Title 865, Article 1, Rule 12-10 of the Administration Code. These coordinates will have no legal weight of authority unless monument and all its accessories have been obliterated. |
| DATE: Received 01/24/2016 | |
| J. Powell | |
| BY: Entered 02/22/2016 | |
| C. Droddy | |
| NORTHING: 1526232.058 | |
| EASTING: 338703.647 | |