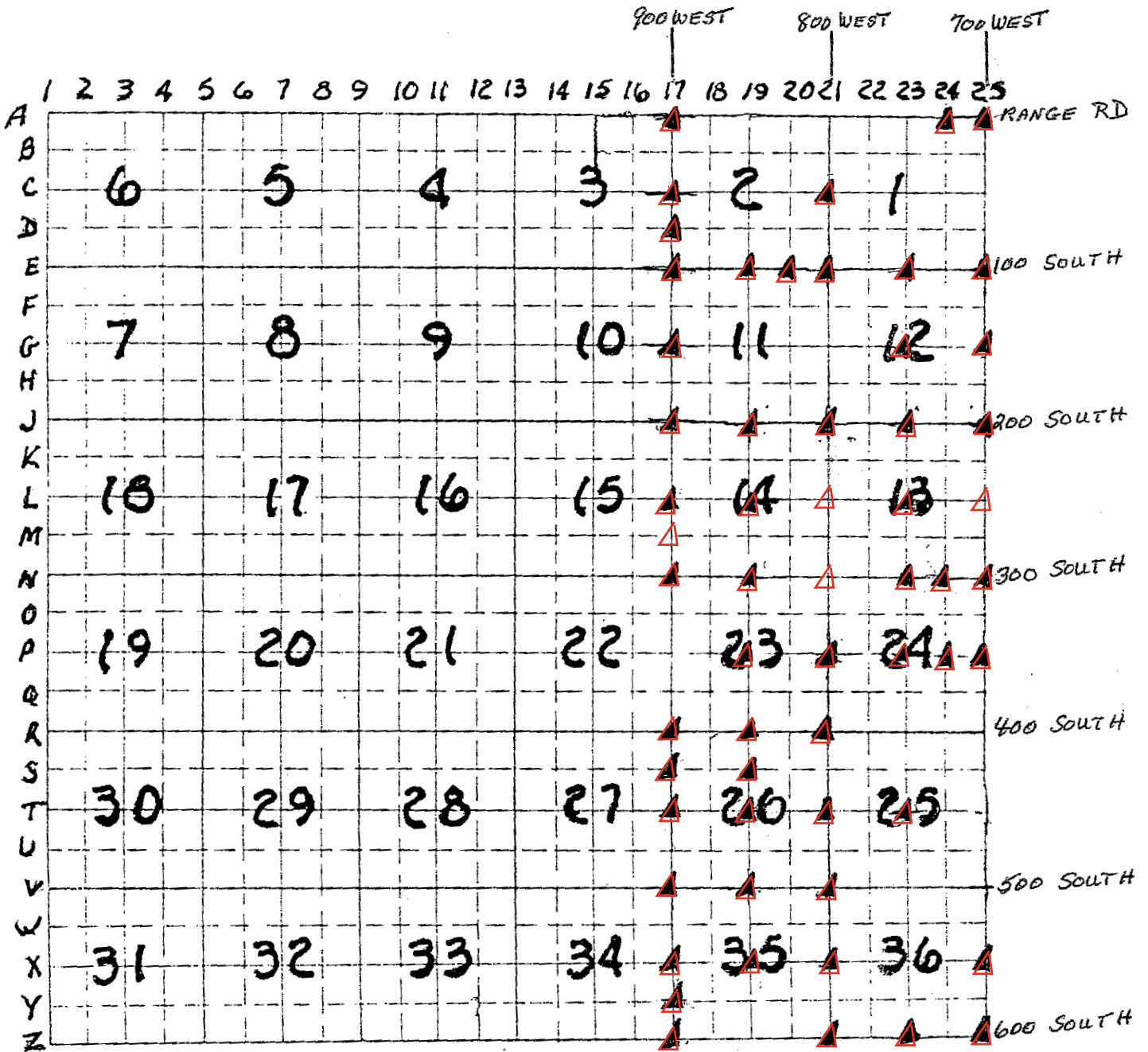



TOWNSHIP 12N RANGE 5E
 SHELBY COUNTY, INDIANA



EXPLANATION.



One Section divided into 40 Acre Tracts.

122 | 74 | 53
19
87

FIELD NOTES---EXPLANATION OF.

| A | a | B | b | C | c | D | d | E | e | f | F | f | G | g |
|---|----|---|----|---|----|---|----|-------|--------|--------|-------|--------|--------|-------|
| Y | 6 | 6 | 5 | 6 | 4 | 6 | 3 | 51.16 | 125.16 | 132.28 | 53.70 | 133.74 | 155.04 | 52.53 |
| Y | 6 | | 5 | | 4 | | 3 | | | | | 2 | 1 | H |
| X | 7 | 5 | 8 | 5 | 9 | 5 | 10 | | | | | 80.70 | 78.80 | |
| X | 6 | | 5 | | 4 | | 3 | 1.30 | 142 | | | 2 | 1 | I |
| W | 18 | 1 | 17 | 1 | 16 | 1 | 15 | | | | | 1 | 14 | i |
| W | 6 | | 5 | | 4 | | 3 | | | 1.20 | | 2 | 1 | K |
| V | 19 | 3 | 20 | 3 | 21 | 3 | 22 | | 1.70 | | | 3 | 24 | k |
| V | 6 | | 5 | | 4 | | 3 | 1.00 | 125 | | | 2 | 1 | L |
| U | 30 | 2 | 29 | 2 | 28 | 2 | 27 | | | | | 2 | 26 | l |
| U | 6 | | 5 | | 4 | | 3 | | | | | 2 | 1 | M |
| t | 31 | 1 | 32 | 1 | 33 | 1 | 34 | | | | | 1 | 35 | m |
| T | s | S | r | R | q | Q | P | P | o | | | O | n | N |

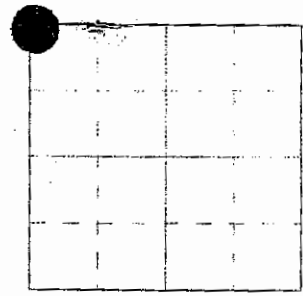
Township 12 North, Range 3 East. of 2nd Prin Meridian

DRAWN BY 5/31/6

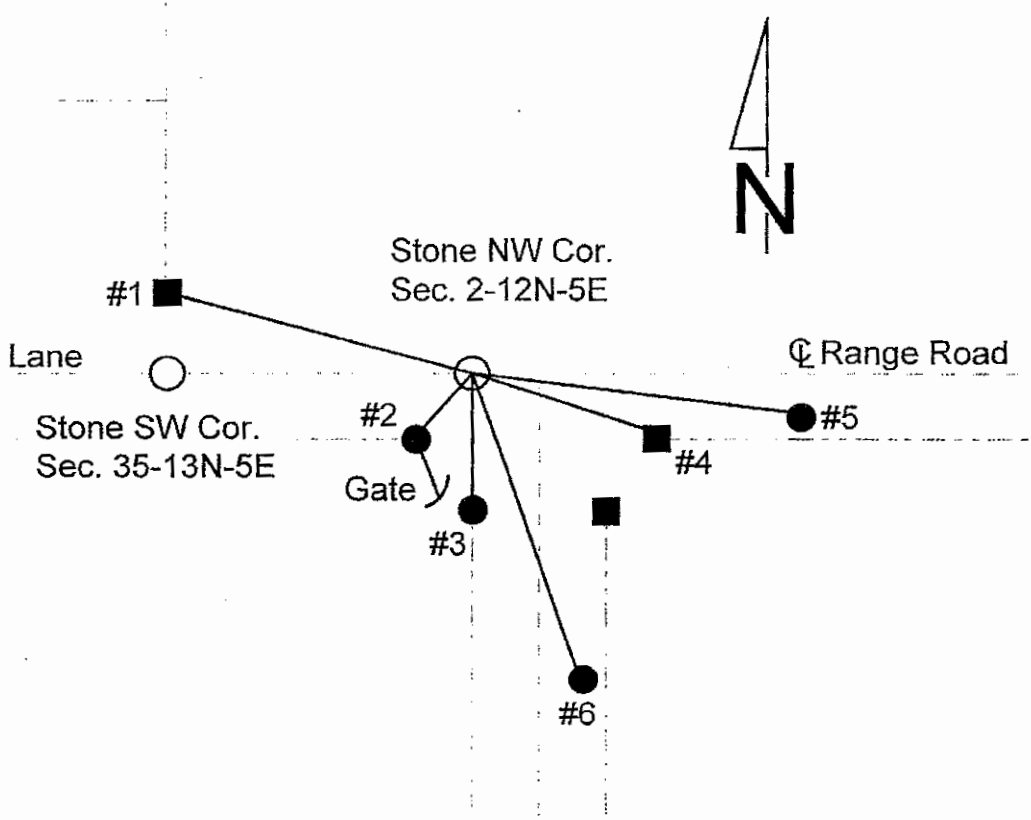
SECTION CORNER RECORD
SHELBY COUNTY, INDIANA
 Sec. 2 T. 12N R. 5E

Ref. No. 17A

DATE : 01/12/87
 CREW P.C. : D. Rivers
 Instrument : R. McGaha
 Rod :
 Marker Type : Stone
 Condition :



Method of Establishment : Stone was dug by Taylor Summerford. He set a RR spike over the stone, at the surface of a gravel lane. I tied the stone down.



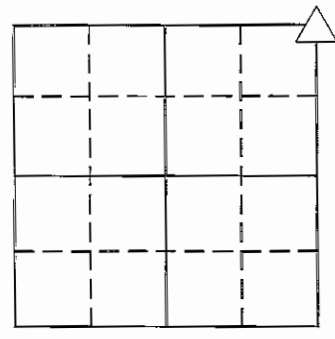
| REFERENCE | DISTANCE | DESCRIPTION |
|-----------|------------|---|
| 1 | 83.31' | PK nail 5" up East side square wooden corner post |
| 2 | 14.44' | PK nail 9" up West side round wooden gate post |
| 3 | 22.01' | PK nail 8" up East side round wooden gate post |
| 4 | 50.23' | PK nail 10" up North side square wooden corner post |
| 5 | 38.76' | PK nail 11" up North side utility pole #14459 Shelby Co. REMC |
| 6 | 70.23' | PK nail 14" up Northwest side utility pole #14458 Shelby Co. REMC |
| jog | 81.33' (m) | Record 80.52' |

Northing:
 17 A
 √ 1557115.44222
 Easting:
 : 247755.717
 Date:
 Oct. 28, 2011
 By:
 D. Drodgy

Amended: 01/04/2012
 Disclaimer: The section corner coordinates annotated hereon have been obtained by RTK GPS methods. The Shelby county Surveyor's Office will not be held liable for errors or negligence in part by the surveyor who does not physically determine the location of section line INDIANA TITLE 865, ARTICLE 1, RULE 12-10. These coordinates will have no legal weight unless monument and all it accessories have been obliterated.

SECTION CORNER RECORD

JOHNSON COUNTY, INDIANA



SEC. 3 T. 12 R. 5

DATE: 6-30-88

CREW: P.C. _____

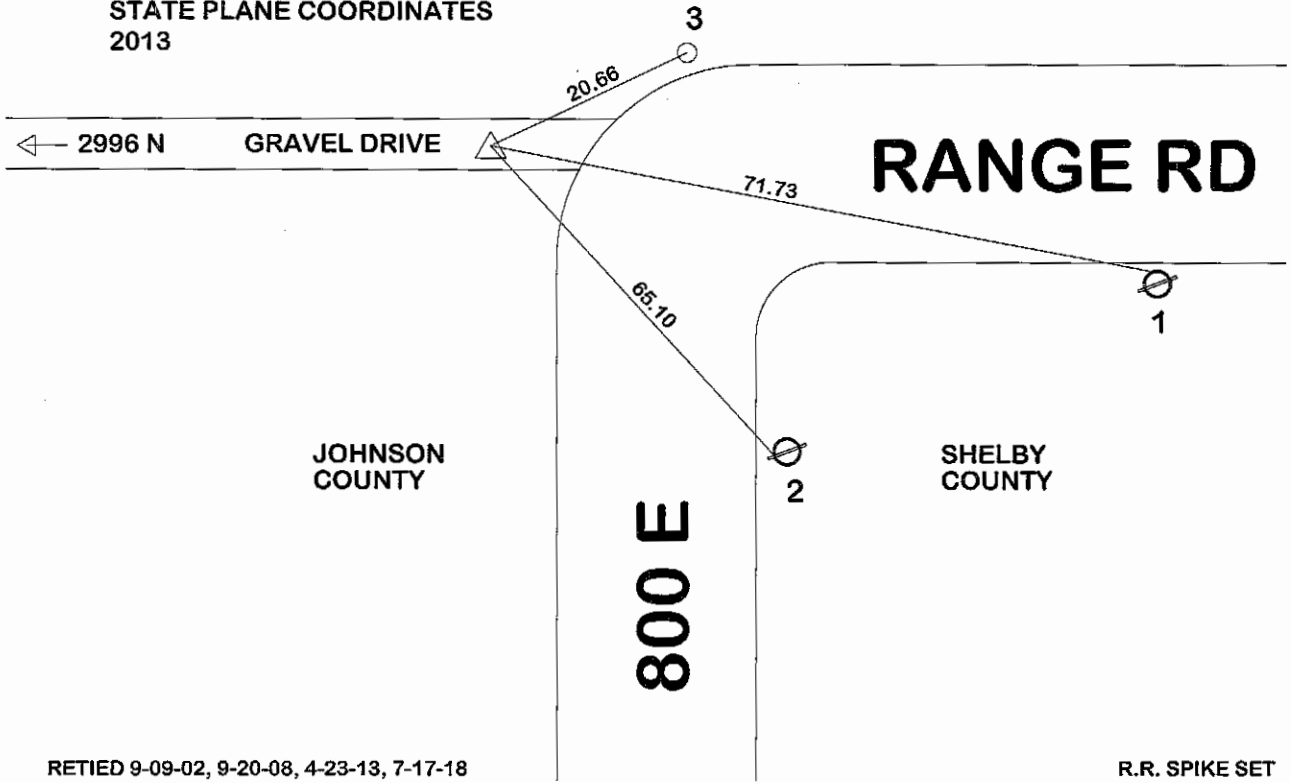
INST. _____ ROD _____

TYPE OF MARKER: STONE CONDITION: GOOD

METHOD OF ESTABLISHMENT: SHELBY COUNTY TIES

NAME: CA-67
 N. 1557115.474
 E. 247755.685
 ELEVATION:
 NAD 1983
 STATE PLANE COORDINATES
 2013

*JOHNSON Co.
 SHELBY Co.
 COORDINATES AGREE*



RETIED 9-09-02, 9-20-08, 4-23-13, 7-17-18

R.R. SPIKE SET

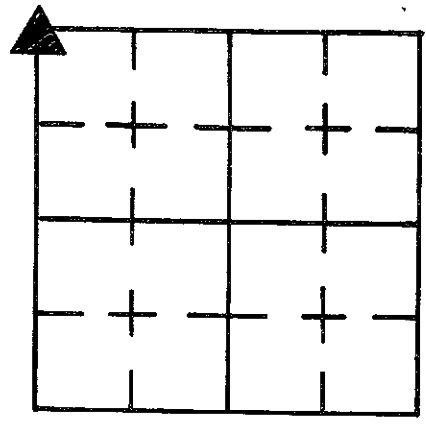
| REFERENCE | DISTANCE | DESCRIPTION |
|-----------|----------|--|
| 1 | 71.73 | MAG NAIL N SIDE PWP 1' UP ESE |
| 2 | 65.10 | MAG NAIL W SIDE PWP 2' UP SE |
| 3 | 20.66 | CENTER OF JHN 17 CONTROL POINT NE |
| NOTE: | | 81.23' IS DISTANCE BETWEEN SE CORNER OF 34-13-5 AND NE CORNER OF 3-12-5. |

SECTION CORNER RECORD

SHELBY COUNTY, INDIANA

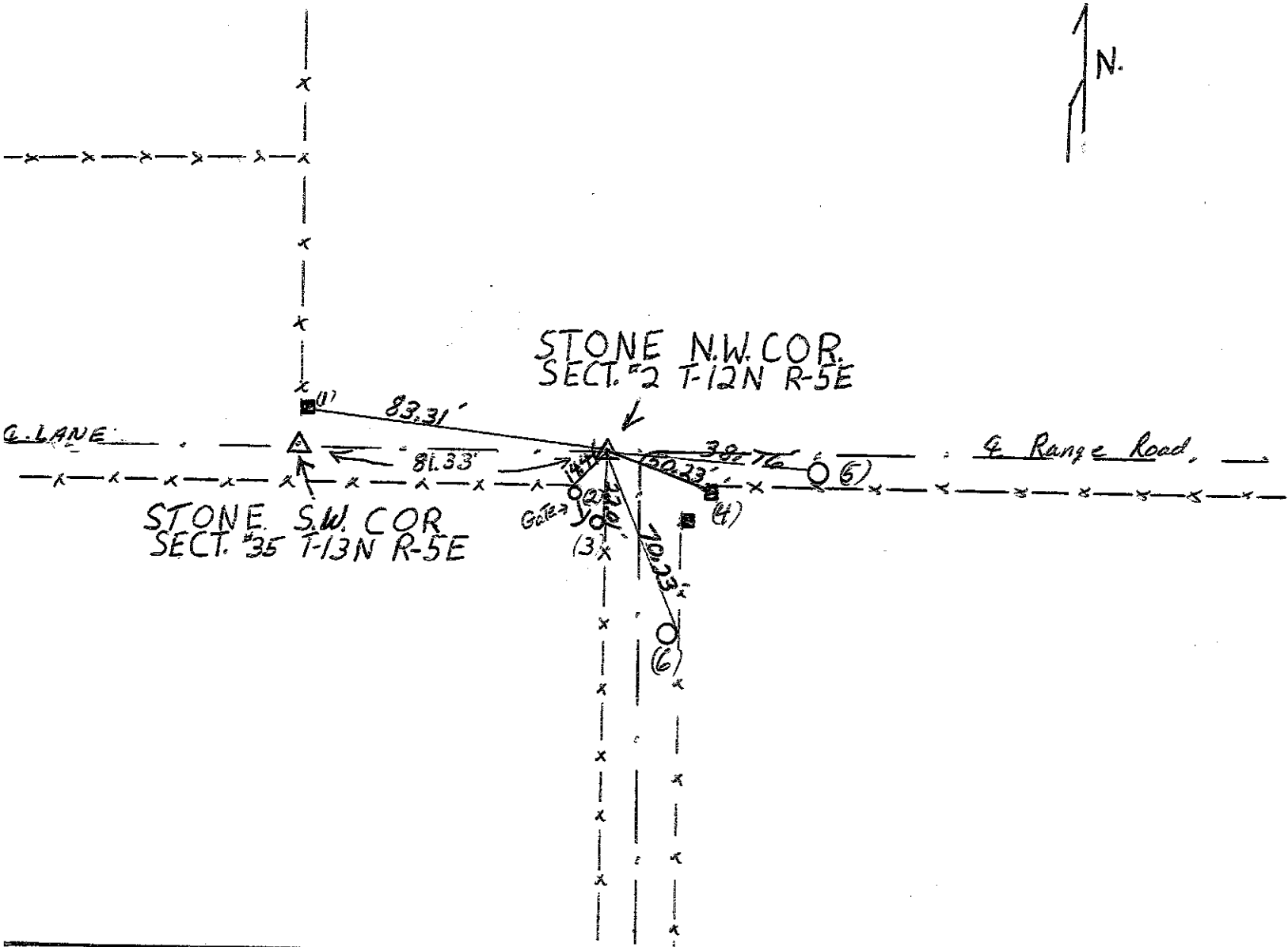
Sec. 2 T. 12N R. 5E

17A
(3 of 3)



DATE 1/12/87
 CREW P.C. D. Rivers
 Inst. R. McGaha Rod _____
 TYPE of MARKER STONE Cond. _____

METHOD of ESTABLISHMENT STONE was dug by Taylor Summerford.
He set a 1/2" SPIKE over the stone, at the surface of a gravel lane.
I Tied the Stone Down.



| REFERENCE | DISTANCE | DESCRIPTION |
|-----------|-------------|---|
| 1. | 83.31' | P.K. NAIL 5" up East SIDE Square wooden corner post. |
| 2. | 14.44' | () () 9" up West SIDE Round wooden Gate post. |
| 3. | 22.01' | () () 8" up East SIDE () () () () |
| 4. | 50.23' | () () 10" up NORTH SIDE Square wooden corner post |
| 5. | 38.76' | () () 11" up NORTH SIDE UTILITY Pole #14459 S.C. P.E.M.C. |
| 6. | 70.23' | () () 14" up N.W. SIDE UTILITY Pole #14458 S.C. P.E.M.C. |
| JOG | 81.33' Area | Record 80.52' |

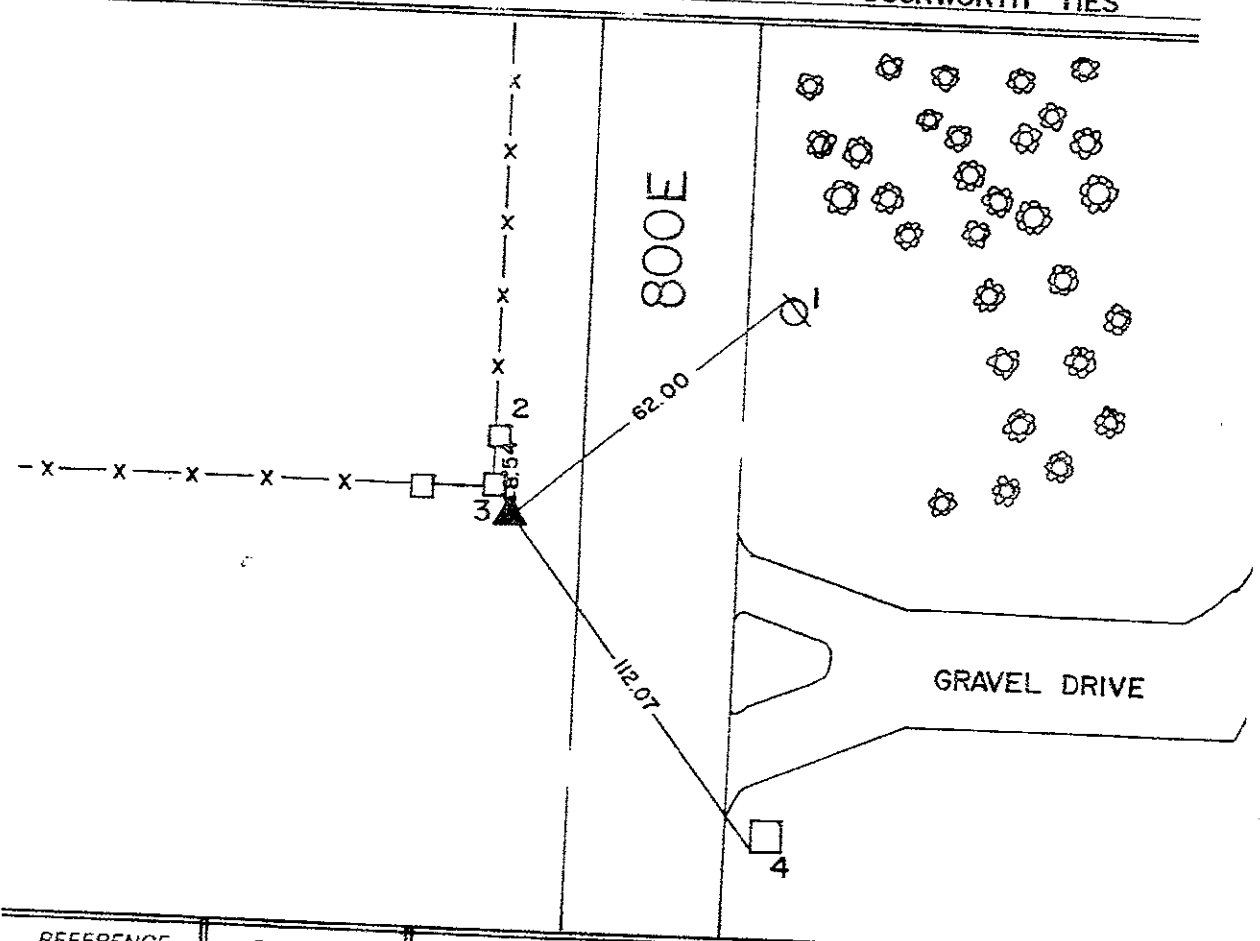
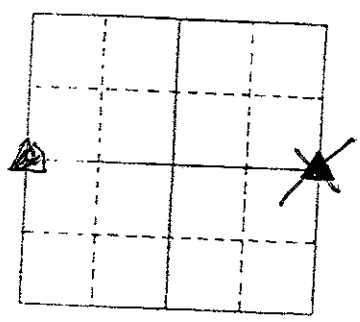
SECTION CORNER RECORD

JOHNSON COUNTY, INDIANA

SEC. 2 T. 12 R. 5
 DATE: 4-19-96

CREW: P.C. M. HENSLEY, N. ANNIS
 INST. M. HENSLEY ROD N. ANNIS

TYPE OF MARKER: STONE CONDITION: GOOD
 METHOD OF ESTABLISHMENT: VISUAL LOCATION DUCKWORTH TIES



| REFERENCE | DISTANCE | DESCRIPTION |
|-----------|----------|---|
| 1 | 62.00 | P.K. NAIL NORTHWEST SIDE OF PWP (39499) 1' NE |
| 2 | 8.54 | P.K. NAIL EAST SIDE OF BRACE POST 1' UP N |
| 3 | 1.68 | P.K. NAIL NORTHEAST COR. OF CORNER POST 1' UP N |
| 4 | 112.07 | SOUTHWEST COR. OF BRICK MAILBOX 1' UP SE |
| 5 | 2088.87 | DISTANCE BETWEEN NE COR. AND E 1/2 OF 3-12-5 |
| | | ORANGE "T" POST SET |
| | | WE SCRIBED-"X" ON TOP |

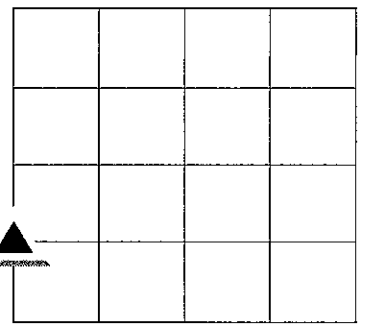
Northing:
 17 C
 1555026.955
 Easting:
 247754.431
 Date:
 Oct. 28. 2011
 By:
 J. Droddy

Amended: 01/04/2012
 Disclaimer: The section corner coordinates annotated hereon have been obtained by RTK GPS methods. The Shelby county Surveyor's Office will not be held liable for errors or negligence in part by the surveyor who does not physically determine the location of section line INDIANA TITLE 865, ARTICLE 1, RULE 12-10. These coordinates will have no legal weight unless monument and all its accessories have been obliterated.

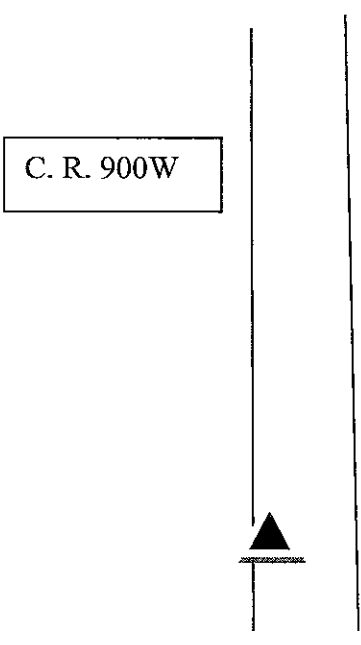
**SECTION CORNER RECORD
SHELBY COUNTY, INDIANA
Sec. 2 T. 12N R. 5E**

Ref. No. 17 D

DATE: 12/19/2011
CREW: T. Sumerford: C. Droddy
OLD RECORD REF:
MARKER TYPE: R.R. Spike



Calculated from data gathered from "E"; "P"; "Z" corners



Residence
552 S 900 W Needham



Drawing Not To Scale

Last Entered or Corrected:

| REF # | DISTANCE | DESCRIPTION |
|-------|----------|-------------|
| | | |
| | | |
| | | |
| | | |
| | | |
| | | |

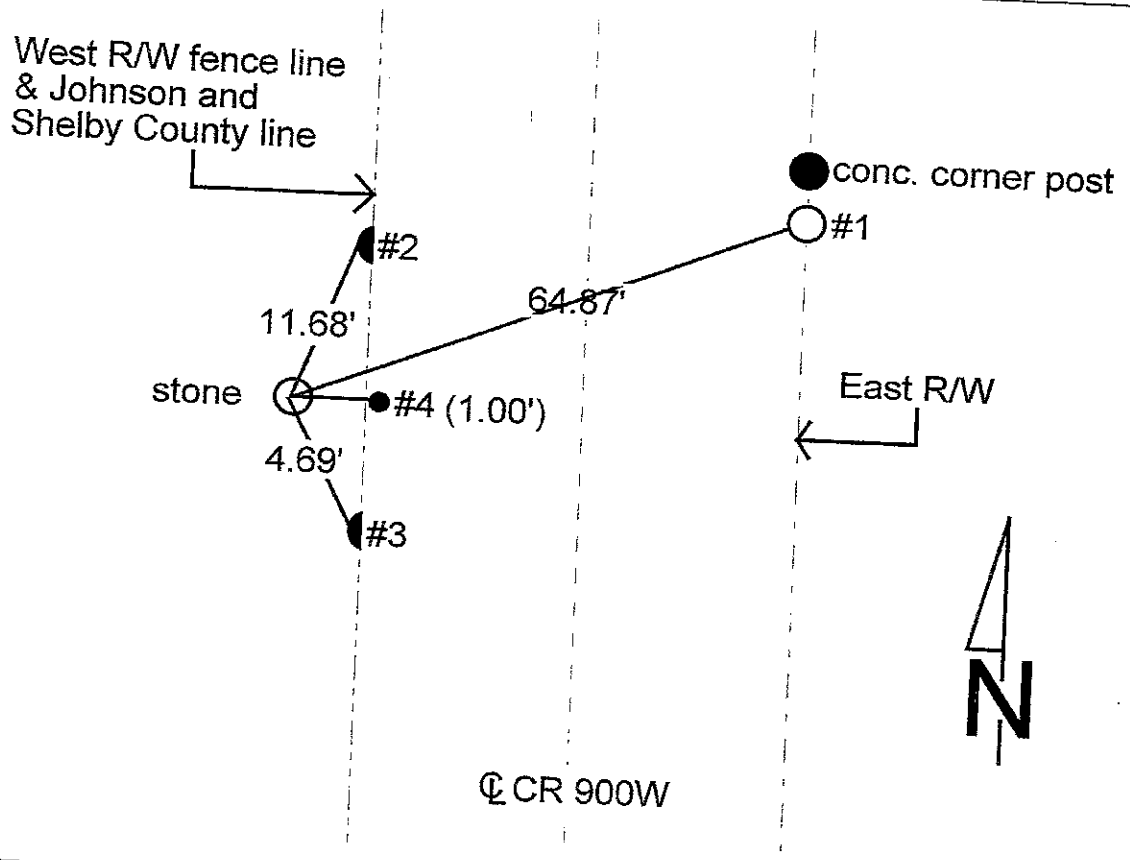
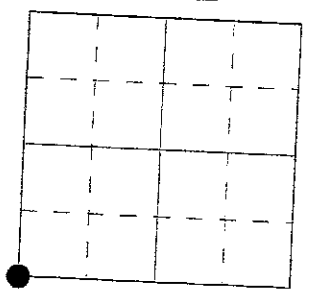
**GEODETTIC INFORMATION
Datum: NAD83 (CORS96)**

| GPS REF. | DISCLAIMER |
|---|--|
| DATE: 12/19/2011 | The section corner coordinates annotated hereon have been obtained with RTK GPS methods by personnel of Shelby County Surveyor. No guarantee is made to the correctness or accuracy of these values and they have been provided for recovery and verification purposes only. The Shelby County Surveyor's Office will not be held liable for errors or negligence in part by the surveyor who does not physically determine the location of section lines perform in compliance with Indiana Title 865, Article 1, Rule 12-10 of the Administration Code. These coordinates will have no legal weight of authority unless monument and all its accessories have been obliterated. |
| BY: T. Sumerford-Surveyor C. Droddy-rod man | |
| NORTHING: 1553686.480 | |
| EASTING: 247763.370 | |

SECTION CORNER RECORD
SHELBY COUNTY, INDIANA
 Sec. 2 T. 12N R. 5E

DATE : 01 / 12 / 87
 CREW P.C. : D. Rivers
 Instrument : R. McGaha
 Rod :
 Marker Type : Stone
 Condition : Good
 Method of Establishment : Stone found by Taylor Summerford, tied down by this office. Stone is 12" N-S x 3" E-W. Stone tapers to a point. Exposed 7" of stone.

Ref. No. 17E



| REFERENCE | DISTANCE | DESCRIPTION |
|-----------|----------|---|
| 1 | 64.87' | PK nail 8" up West side Shelby Co. REMC power pole #14441 |
| 2 | 11.68' | PK nail 8" up West side wooden fence post |
| 3 | 4.69' | PK nail 7" up West side wooden fence post |
| 4 | 1.00' | Orange carsonite rod |
| | | |
| | | |
| | | |

Northing: 17 E
 N 1552346.004
 Easting: 247772.308
 Date: Oct. 28, 2011
 By: D. Droddy

Amended: 01/04/2012
 Disclaimer: The section corner coordinates annotated hereon have been obtained by RTK GPS methods. The Shelby county Surveyor's Office will not be held liable for errors or negligence in part by the surveyor who does not physically determine the location of section line INDIANA TITLE 865, ARTICLE 1, RULE 12-10. These coordinates will have no legal weight unless monument and all its accessories have been obliterated.

SECTION CORNER RECORD

SHELBY COUNTY, INDIANA

17E
(2 of 3)

Sec. 2 T. 12 N. R. 5 E

DATE 1/12/87

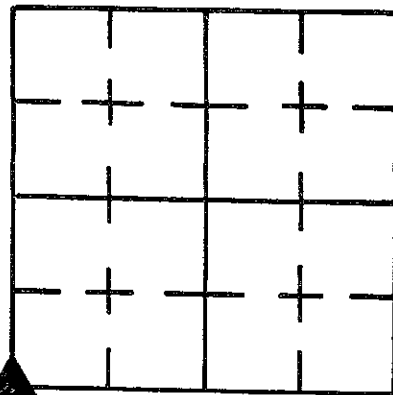
CREW P.C. D. Rivers

Inst. R. McGaha Rod _____

TYPE of MARKER STONE Cond. Good

METHOD of ESTABLISHMENT STONE Found by Taylor Summerford

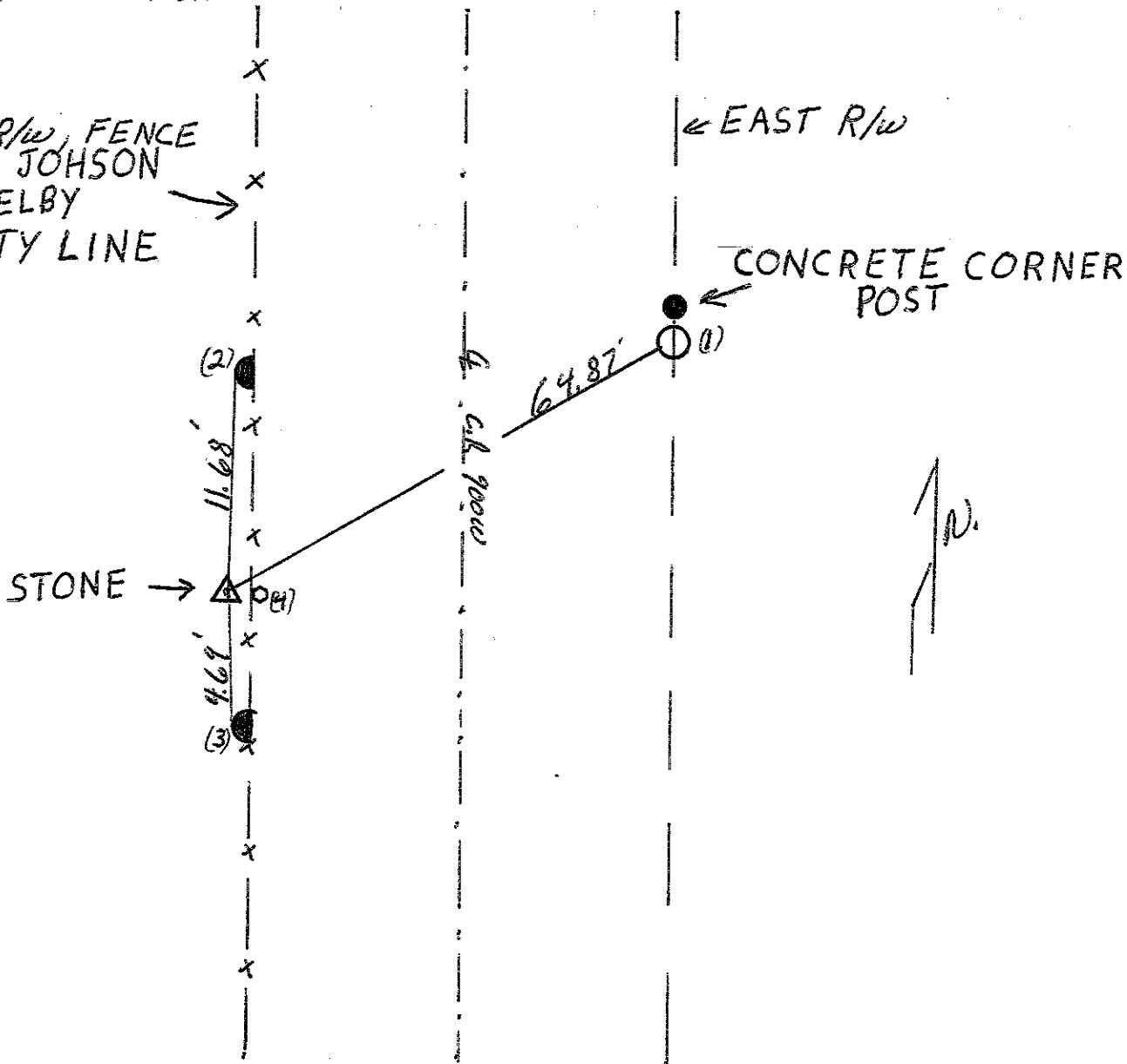
Tied down by this office. STONE 12" N x 3" E x 11" STONE Tapers To a point. Exposed 7" of STONE.



WEST R/W, FENCE LINE, JOHNSON AND SHELBY COUNTY LINE

EAST R/W

CONCRETE CORNER POST

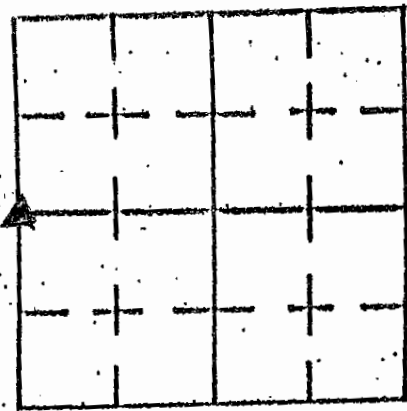


| REFERENCE | DISTANCE | DESCRIPTION |
|-----------|----------|---|
| 1. | 64.87' | P.K. NAIL 8" UP WEST SIDE UTILITY Pole S.C. R.F.M.C. #14441 |
| 2. | 11.68' | P.K. NAIL 8" UP WEST SIDE wooden Fence Post |
| 3. | 4.69' | LI LI 7" UP LI LI LI LI LI |
| 4. | 1.00' | BRANGE Carsowite Rod |
| | | |
| | | |
| | | |
| | | |
| | | |
| | | |

SECTION CORNER RECORD

SHELBY COUNTY, INDIANA

17G
(1 of 2)



17-
G-

Sec. 11 T. 12 R. 5

DATE 1/1

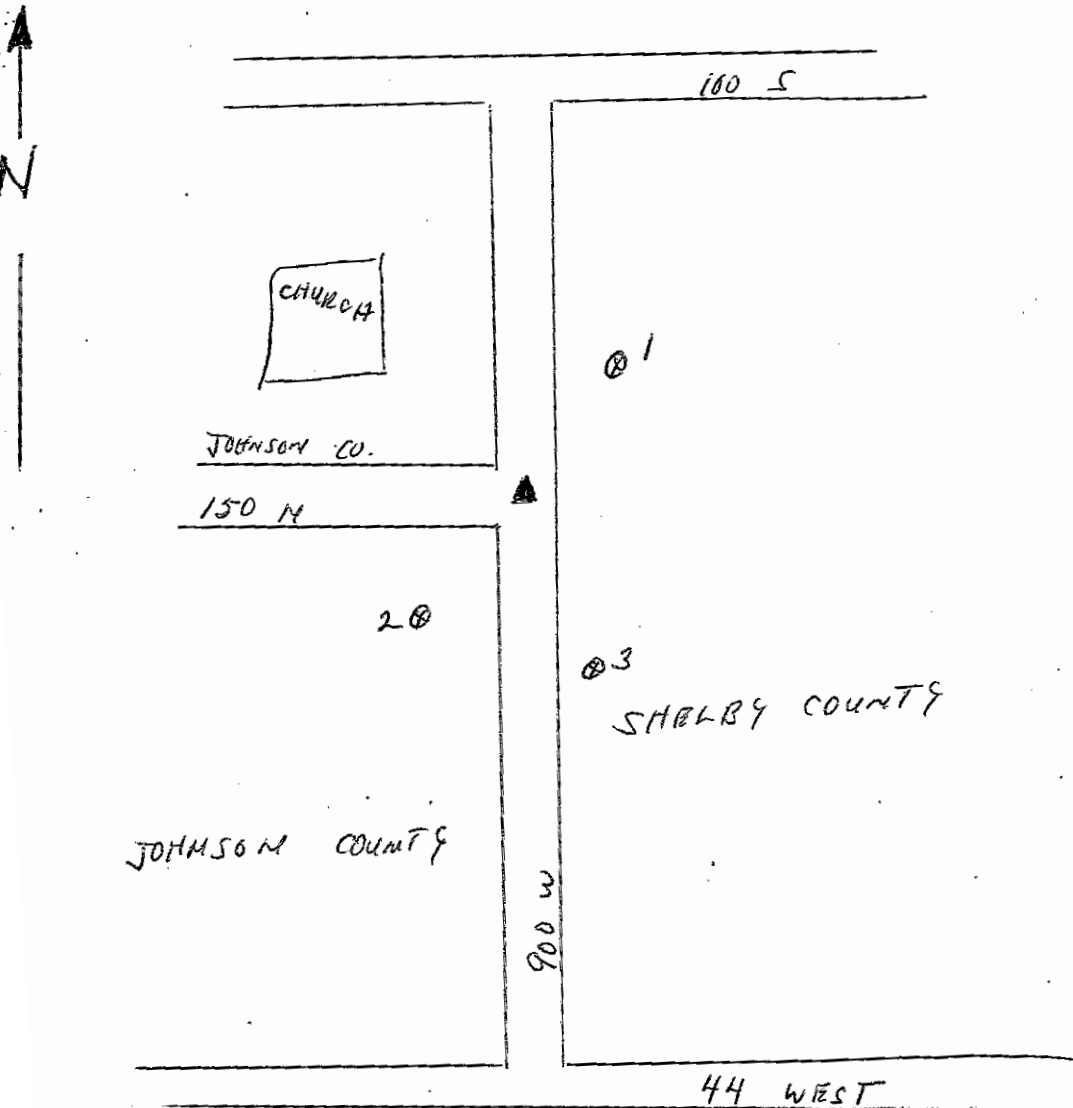
CREW P.C. _____

Inst. _____ Rod _____

TYPE of MARKER R.R. SPIKE Cond. _____

METHOD of ESTABLISHMENT SET BY JOHNSON CO. SURVEYOR

DUG 4'x4'x30' DEEP HOLE. NOTHING FOUND

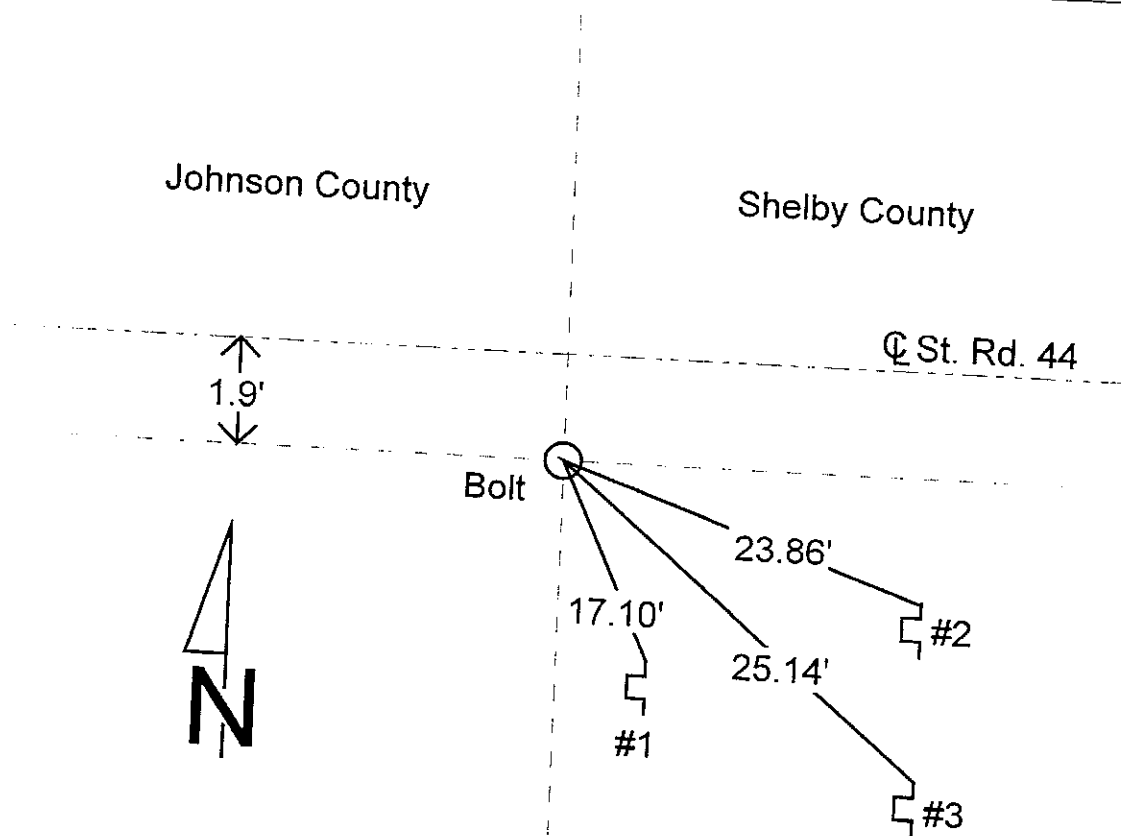
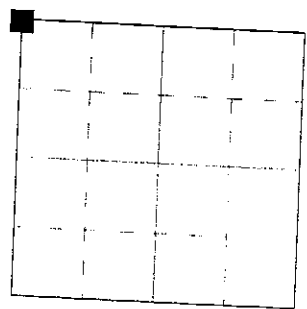


| REFERENCE | DISTANCE | DESCRIPTION |
|-----------|----------|---|
| 1 | 174.15 | RUSH-SHELBY POWER POLE # 47562 |
| 2 | 78.34 | N.E. CORNER OF MARTIN C. WHITE MONUMENT |
| 3 | 126.77 | SHELBY CO. DEMC POWER POLE # 38611 |
| | | |
| | | |
| | | |
| | | |
| | | |
| | | |
| | | |

SECTION CORNER RECORD
SHELBY COUNTY, INDIANA
 Sec. 14 T. 12N R. 5E

DATE : 02/25/85
 CREW P.C. : L. May
 Instrument :
 Rod : M. Justice
 Marker Type : Bolt
 Condition :
 Method of Establishment : As shown on Johnson Co. tie sheet,
 possibly a monument under, placed by State Hwy according to 1941
 Hwy Plans.

Ref. No. 17J



Note: Bolt to be replaced by St. Hwy Monument, Summer 1985

| REFERENCE | DISTANCE | DESCRIPTION |
|-----------|----------|---|
| 1 | 17.10' | North most edge of sign post (broken off 6" from ground) w/ reflector post adjacent East. |
| 2 | 23.86' | North most edge of North support post of County Line sign |
| 3 | 25.14' | North most edge of South support post of County Line sign |
| | | |
| | | |
| | | |
| | | |

GEODETIC INFORMATION
 Datum: NAD83 (CORS96)

| | |
|---|--|
| GPS REF. St. Rd. 44 W S. Sumerford (17J) | <p align="center">DISCLAIMER</p> <p>The section corner coordinates annotated hereon have been obtained with RTK GPS methods by personnel of Shelby County Surveyor. No guarantee is made to the correctness or accuracy of these values and they have been provided for recovery and verification purposes only. The Shelby County Surveyor's Office will not be held liable for errors or negligence in part by the surveyor who does not physically determine the location of section lines perform in compliance with Indiana Title 865, Article 1, Rule 12-10 of the Administration Code. These coordinates have no legal weight of authority unless monument and all its accessories have been obliterated.</p> |
| DATE: 05/29/2010 | |
| BY: Entered C. Drodny | |
| NORTHING: 1546950.561 | |
| EASTING: 247887.809 | |

SECTION CORNER RECORD

SHELBY COUNTY, INDIANA

Sec. 14 T. 12 R. 5

DATE 2 / 25 / 85

CREW P.C. L. MAY

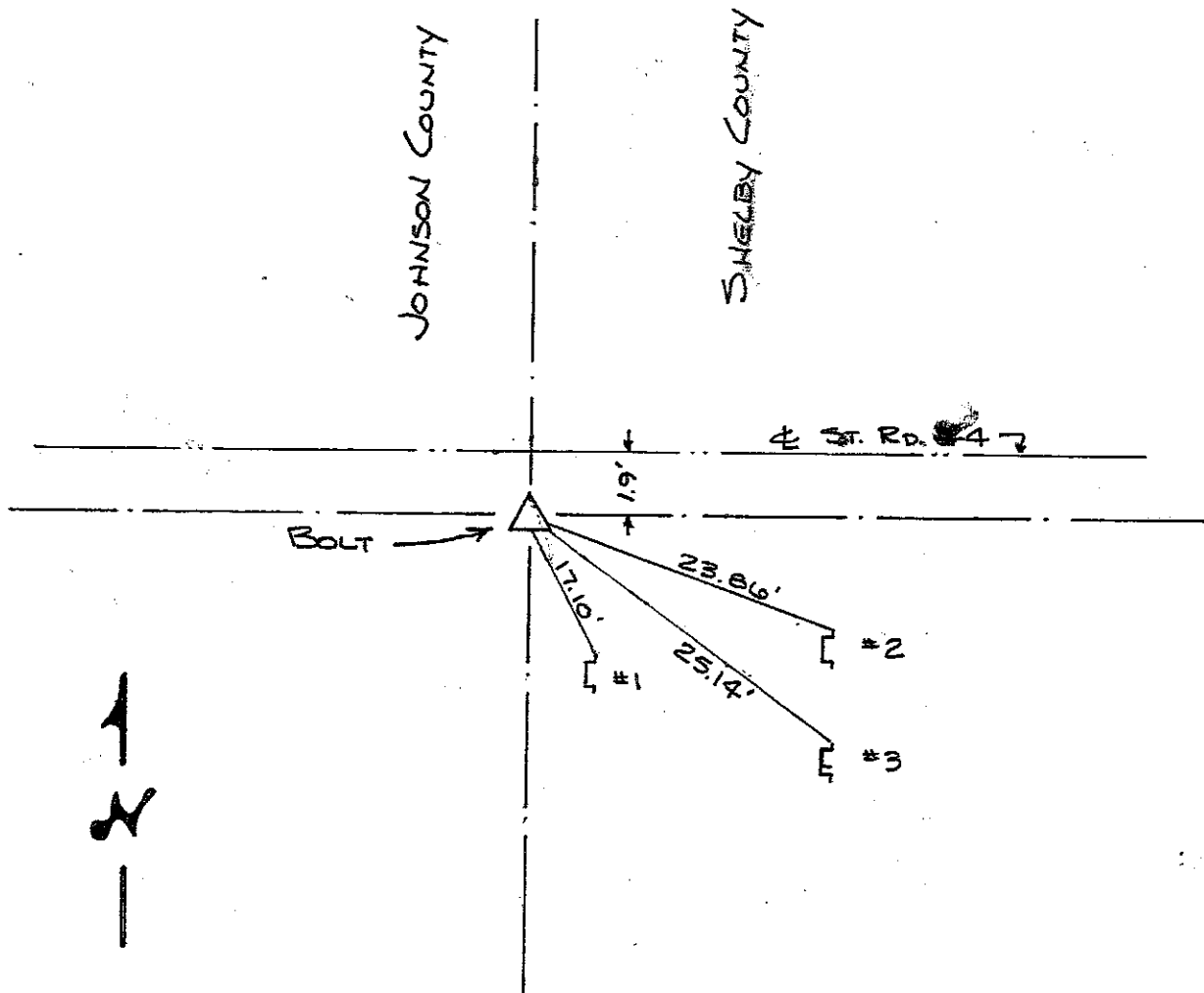
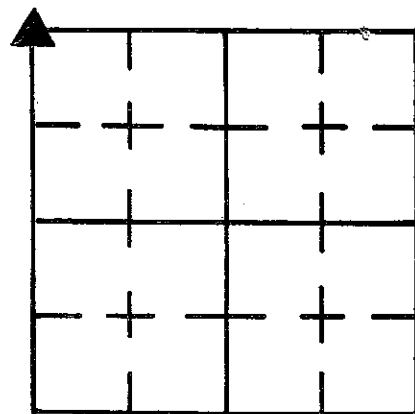
Inst. _____ Rod M. JUSTICE

TYPE of MARKER BOLT Cond. _____

METHOD of ESTABLISHMENT AS SHOWN ON JOHNSON Co. TIE SHEET,

POSSIBLY A MONUMENT UNDER, PLACED BY ST. HWY. ACCORDING TO 1941 HWY. PLANS.

17J
(2 of 4)



NOTE:

BOLT to be REPLACED BY ST. HWY. MONUMENT, SUMMER 1985.

| REFERENCE | DISTANCE | DESCRIPTION |
|-----------|----------|---|
| 1 | 17.10 | w/ REFLECTOR POST ADJACENT EAST NORTH MOST EDGE OF SIGN POST (BROKEN OFF 6" FROM GROUND) |
| 2 | 23.86 | NORTH MOST EDGE OF NORTH SUPPORT POST OF CO. LINE SIGN |
| 3 | 25.14 | " " " " SOUTH " " " " " |
| | | |
| | | |
| | | |
| | | |
| | | |
| | | |
| | | |
| | | |

SECTION CORNER RECORD

SHELBY COUNTY, INDIANA

Sec. 14 T. 12 R. 5

DATE 2 / 25 / 85

CREW P.C. L. MAY

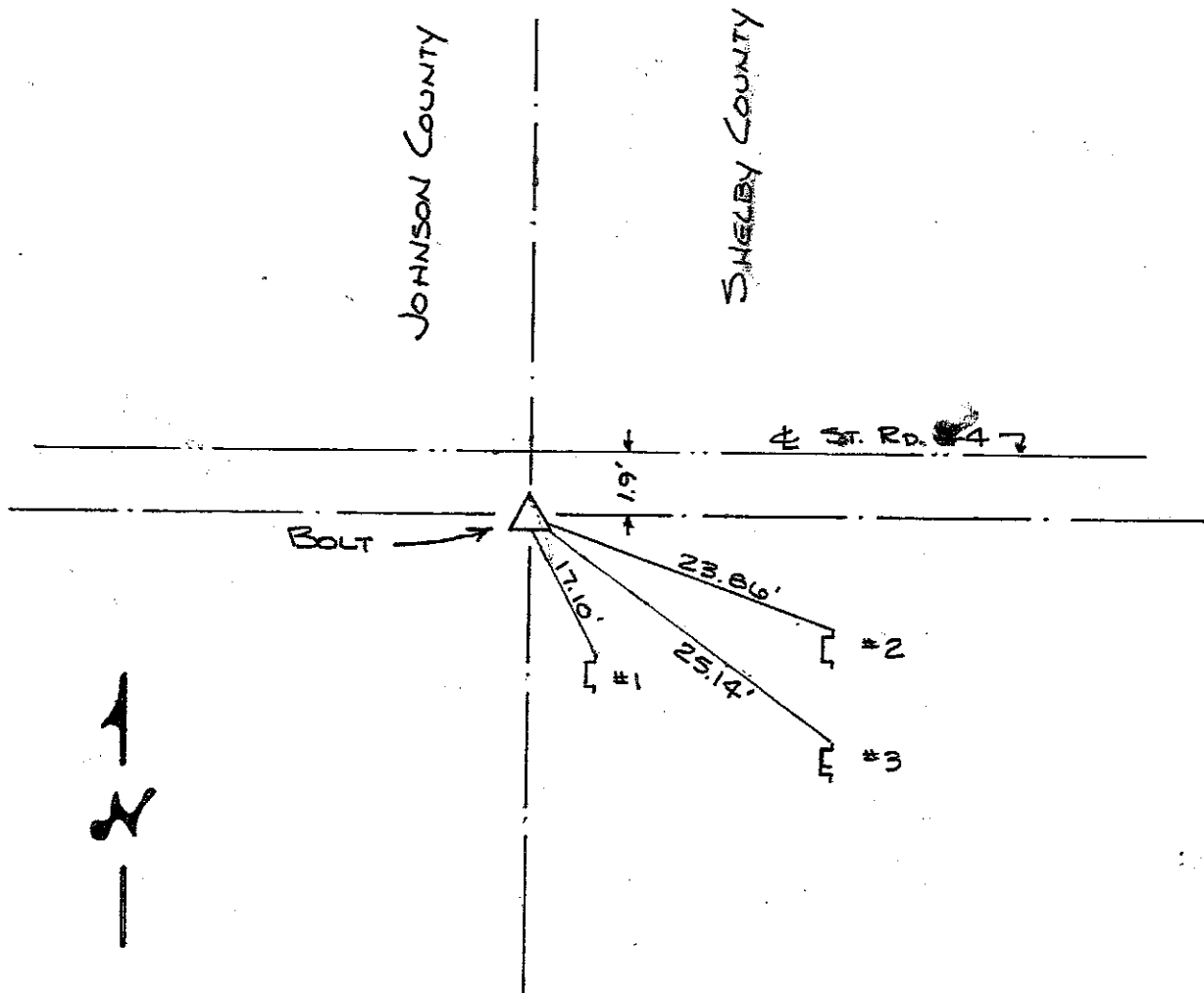
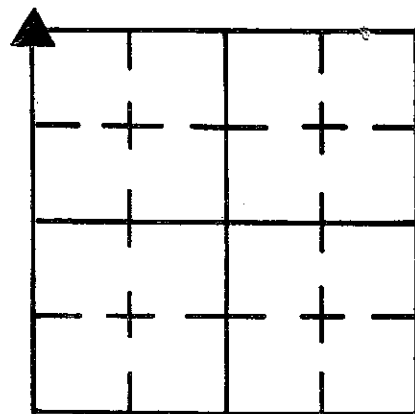
Inst. _____ Rod M. JUSTICE

TYPE of MARKER BOLT Cond. _____

METHOD of ESTABLISHMENT AS SHOWN ON JOHNSON Co. TIE SHEET,

POSSIBLY A MONUMENT UNDER, PLACED BY ST. HWY. ACCORDING TO 1941 HWY. PLANS.

17J
(2 of 4)



NOTE:

BOLT to be REPLACED BY ST. HWY. MONUMENT, SUMMER 1985.

| REFERENCE | DISTANCE | DESCRIPTION |
|-----------|----------|---|
| 1 | 17.10 | w/ REFLECTOR POST ADJACENT EAST NORTH MOST EDGE OF SIGN POST (BROKEN OFF 6" FROM GROUND) |
| 2 | 23.86 | NORTH MOST EDGE OF NORTH SUPPORT POST OF CO. LINE SIGN |
| 3 | 25.14 | " " " " SOUTH " " " " " |
| | | |
| | | |
| | | |
| | | |
| | | |
| | | |
| | | |
| | | |

17J
(3 of 4)

17J

SHELBY COUNTY, INDIANA
Sec. 14 T. 12 R. 5

DATE:
CREW:
OLD RECORD REF:
MARKER TYPE:

▲ Ref. No.

| | | | |
|--|--|--|--|
| | | | |
| | | | |
| | | | |
| | | | |

Method of Establishment

RECOVERED PIN



Drawing Not To Scale

| REF # | DISTANCE | DESCRIPTION |
|-------|----------|--------------------------|
| | | |
| | | |
| | | <i>ELEVATION 711.37'</i> |
| | | |
| | | |

GEODETTIC INFORMATION
Datum: NAD83 (CORS96)

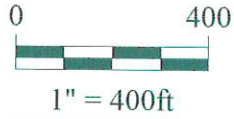
| | |
|------------------------------|--|
| GPS REF. <i>209 440</i> | <p>DISCLAIMER</p> <p>The section corner coordinates annotated hereon have been obtained with RTK GPS methods by personnel of Shelby County Surveyor. No guarantee is made to the correctness or accuracy of these values and they have been provided for recovery and verification purposes only. The Shelby County Surveyor's Office will not be held liable for errors or negligence in part by the surveyor who does not physically determine the location of section lines perform in compliance with Indiana Title 865, Article 1, Rule 12-10 of the Administration Code. These coordinates will have no legal weight of authority unless monument and all its accessories have been obliterated.</p> |
| DATE: | |
| BY: <i>SCOTT SUMERFORD</i> | |
| NORTHING: <i>1546950.531</i> | |
| EASTING: <i>247887.785</i> | |

17J
(4 of 4)

209
17J



14-12-5 NW Corner

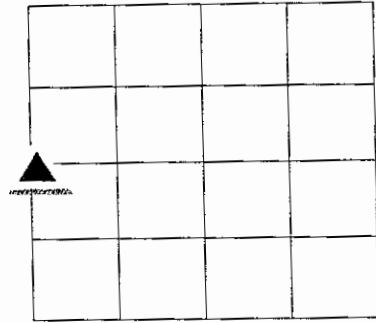


*Shelbyville-Shelby County
Geographic Information System
25 W. Polk St.
Shelbyville, Indiana 46176*

SECTION CORNER RECORD
SHELBY COUNTY, INDIANA
S. 14 T. 12N R. 5E

17L Ref. No.

DATE: 08/27/2014
CREW: T. Sumerford LS
OLD RECORD REF:
MARKER TYPE: Iron Pin S. Side Corner Post



Survey updated 07/12/1996
Coordinates provided by Johnson Co. Surveyor 08/27/2014



| REF # | DISTANCE | DESCRIPTION |
|-------|----------|-------------|
| | | |
| | | |

GEODETIC INFORMATION

Datum: NAD83 (CORS96)

GPS REF. Johnson Co
Surveyor

DATE:08/27/2014

ENTERED BY: C. Droddy
11/16/2015

NORTHING:
1544247.8905

EASTING:
247899.4665

DISCLAIMER

The section corner coordinates annotated hereon have been obtained with RTK GPS methods by personnel of Shelby County Surveyor. No guarantee is made to the correctness or accuracy of these values and they have been provided for recovery and verification purposes only. The Shelby County Surveyor's Office will not be held liable for errors or negligence in part by the surveyor who does not physically determine the location of section lines perform in compliance with **Indiana Title 865, Article 1, Rule 12-10** of the Administration Code. These coordinates will have no legal weight of authority unless monument and all its accessories have been obliterated.

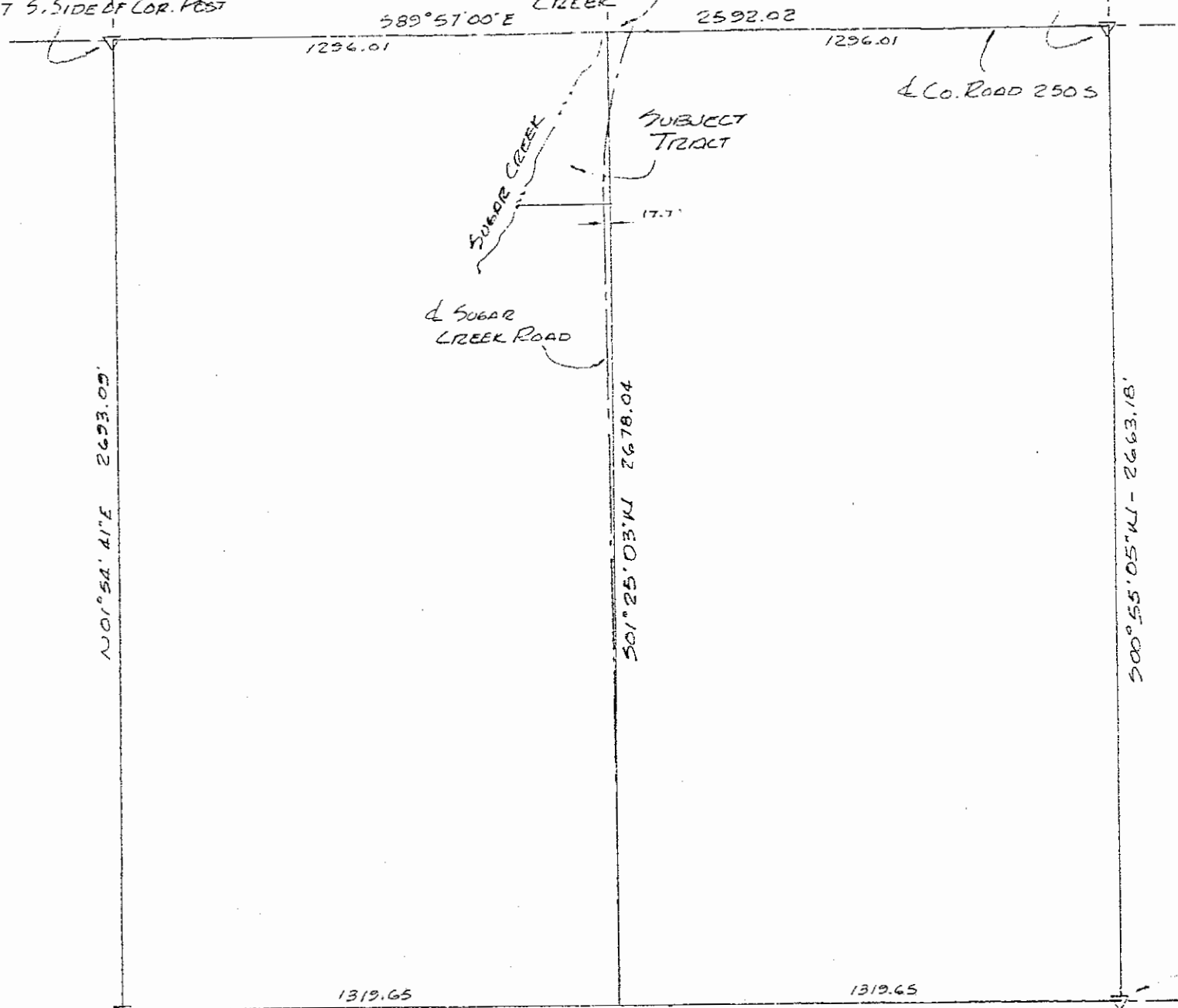
*To BE REVISED
TAYLOR SUMERFORD*

| Section 10 Twp. 12 Range 5 | | POINT | DESCRIPTION | TIES | DATE | BY | REMARKS | |
|----------------------------|--|-------|-------------|---|-----------------------|----|---------|------|
| | | A | | | | | | *189 |
| | | B | | | | | | |
| | | C | | | | | | |
| | | D | IRON PIN | N.E. CORNER CONC. SIGN BASE N.W. 63.35' S.W. CORNER CONC. POST E. 15.85' NEAR EDGE OF CORNER POST OF CEM. 96.65' ^{S.W.} | FREESE # ABPLANALP | | | |
| | | E | BOLT | STEEL POST @ BOTTOM N.E. 51.84' EDGE POWER POLE 8' HIGH N.W. 76.21 | 11 | | | |
| | | F | | | | | | *195 |
| | | G | | | | | | |
| | | H | | | | | | |
| | | O | | | | | | |
| | | | | | | | | |

NW COR. SW 1/4
SEC. 14-12-5
IRON PIN (FND)
AT S. SIDE OF COR. POST

N 1/4 COR. SW 1/4
CALL. LOC. - POINT
FALLS IN SUGAR
CREEK

NE COR. SW 1/4
SEC. 14-12-5
12" SPIKE (FND)



& Co. ROAD 250 S

& SUGAR
CREEK ROAD

SW COR. SW 1/4
SEC. 14-12-5
IRON PIN (FND)
WITH STONE ON
TOP OF GROUND

N 1/4 COR. SW 1/4
CALL. LOC.

NE COR. SW 1/4
SEC. 14-12-5
SHELBY COUNTY
SURVEY MONS.

DETAIL OF SOUTHWEST QUARTER
SEC. 12 - T12N - R5E
SCALE 1" = 400'

SHELBY COUNTY, INDIANA
Sec. 11 T. 12 R. 5

▲ Ref. No.

| | | | |
|--|--|--|--|
| | | | |
| | | | |
| | | | |
| | | | |

DATE:
CREW:
OLD RECORD REF:
MARKER TYPE:

Method of Establishment

JOHNSON CO. RECOVERED IRON PIN



Drawing Not To Scale

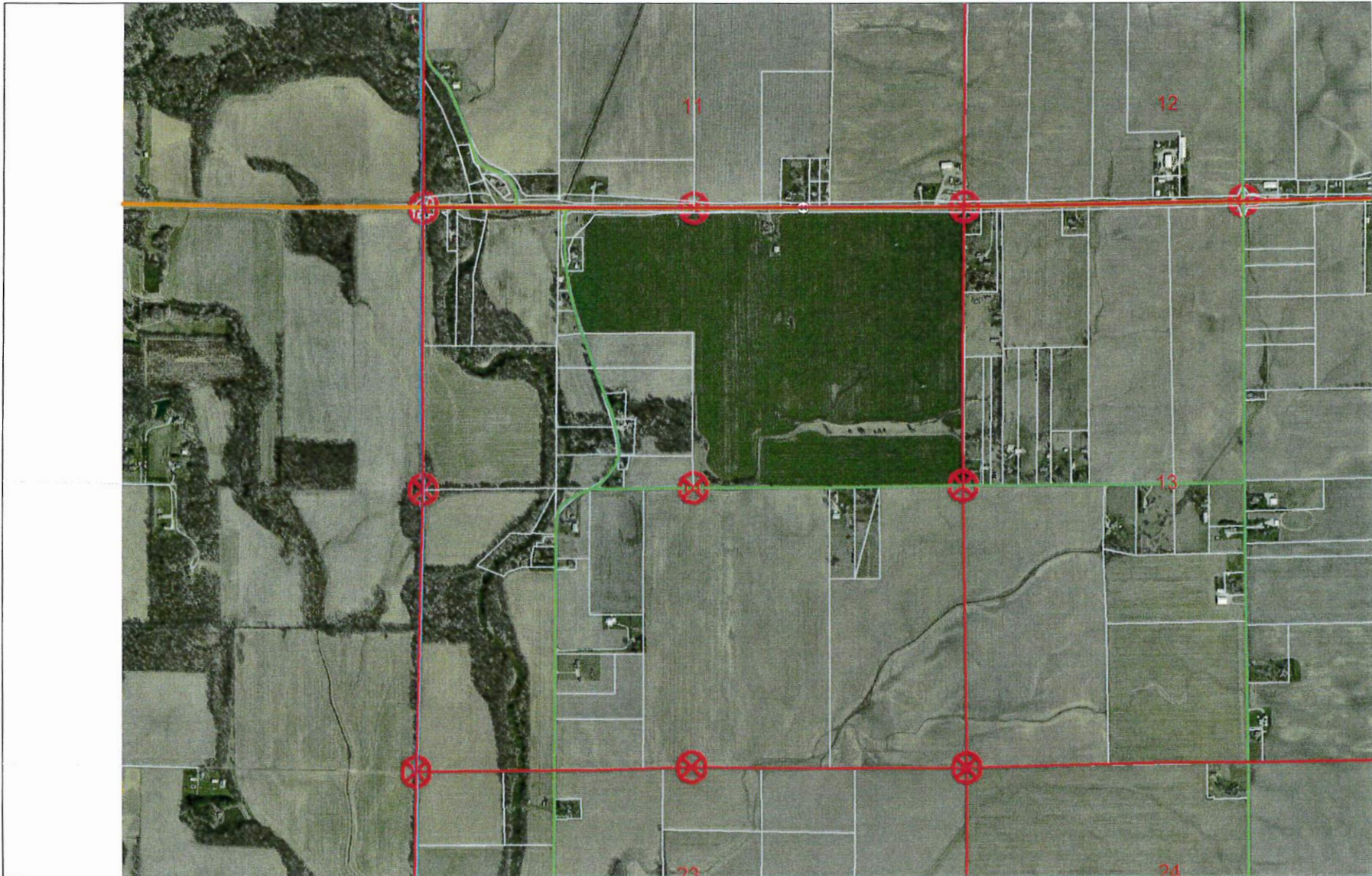
| REF # | DISTANCE | DESCRIPTION |
|-------|----------|--------------------------|
| | | |
| | | |
| | | <i>ELEVATION 714.21'</i> |
| | | |

GEODETTIC INFORMATION


Datum: NAD83 (CORS96)

| | |
|------------------------------------|---|
| GPS REF. <i>707</i> | <p>DISCLAIMER</p> <p>The section corner coordinates annotated hereon have been obtained with RTK GPS methods by personnel of Shelby County Surveyor. No guarantee is made to the correctness or accuracy of these values and they have been provided for recovery and verification purposes only. The Shelby County Surveyor's Office will not be held liable for errors or negligence in part by the surveyor who does not physically determine the location of section lines perform in compliance with Indiana Title 865, Article 1; Rule 12-10 of the Administration Code. These coordinates will have no legal weight of authority unless monument and all its accessories have been obliterated.</p> |
| DATE: <i>6/2607</i> | |
| BY: <i>JOHNSON CO. SURVEYOR</i> | |
| NORTHING: <i>1549653.31</i> | |
| EASTING: <i>247868.59</i> | |

17L




14 12 5 NW Corner SW 1/4



Shelbyville-Shelby County
Geographic Information System
25 W. Polk St.
Shelbyville, Indiana 46176



11 12 5 NW Cor SW 1/4

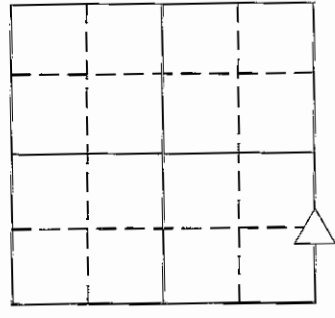


*Shelbyville-Shelby County
Geographic Information System
25 W. Polk St.
Shelbyville, Indiana 46176*

17M

(1 of 3)

SECTION CORNER RECORD JOHNSON COUNTY, INDIANA



SEC. 15 T. 12 R. 5

DATE: 4-15-11

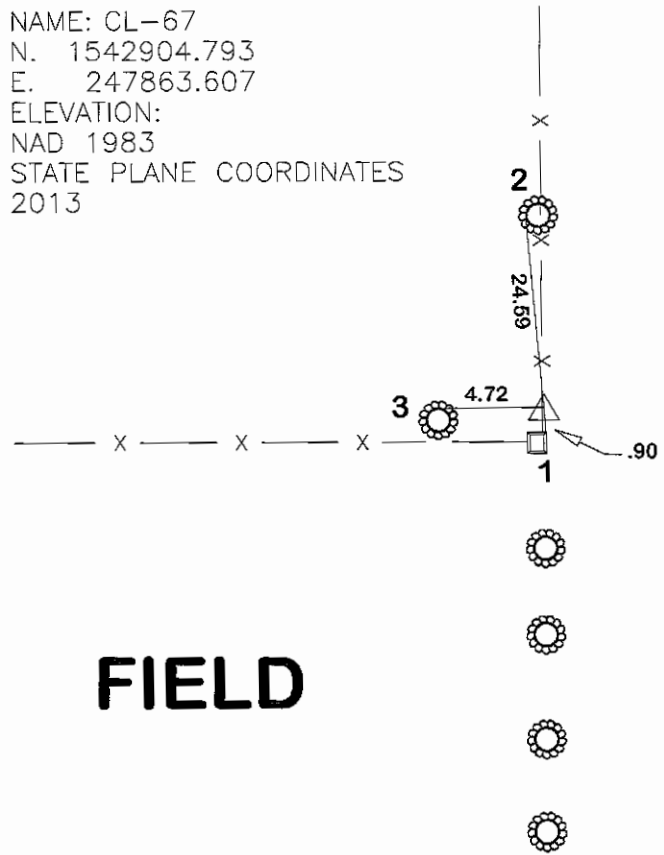
CREW: P.C. J. BAILEY

INST. A. WHITE ROD B. LANGDOC

TYPE OF MARKER: STONE CONDITION: GOOD

METHOD OF ESTABLISHMENT: VISUAL LOCATION

NAME: CL-67
N. 1542904.793
E. 247863.607
ELEVATION:
NAD 1983
STATE PLANE COORDINATES
2013



WOODS

FIELD

WOODS

RETIED 6-11-15

| REFERENCE | DISTANCE | DESCRIPTION |
|-----------|----------|---|
| 1 | .90 | MAG NAIL E SIDE WOODEN FENCE POST 1' UP S |
| 2 | 24.59 | MAG NAIL W SIDE 36" TREE 1' UP N |
| 3 | 4.72 | MAG NAIL N SIDE 36" TREE 1' UP W |
| | NOTE: | STONE ABOVE GROUND ORANGE "T" POST SET |

SHELBY COUNTY, INDIANA
Sec. 14 T. 12 R. 5

17-MS

DATE:
CREW:
OLD RECORD REF:
MARKER TYPE:

▲ Ref. No.

| | | | |
|--|--|--|--|
| | | | |
| | | | |
| | | | |
| | | | |

Method of Establishment

JOHNSON CO. RECOVERED STONE



Drawing Not To Scale


| REF # | DISTANCE | DESCRIPTION |
|-------|----------|-------------------|
| | | ELEVATION 701.13' |
| | | |
| | | |
| | | |

GEODETTIC INFORMATION
Datum: NAD83 (CORS96)

| | |
|--------------------------|---|
| GPS REF. 708 | <p>DISCLAIMER</p> <p>The section corner coordinates annotated hereon have been obtained with RTK GPS methods by personnel of Shelby County Surveyor. No guarantee is made to the correctness or accuracy of these values and they have been provided for recovery and verification purposes only. The Shelby County Surveyor's Office will not be held liable for errors or negligence in part by the surveyor who does not physically determine the location of section lines perform in compliance with Indiana Title 865, Article 1, Rule 12-10 of the Administration Code. These coordinates will have no legal weight of authority unless monument and all its accessories have been obliterated.</p> |
| DATE: 2013 | |
| BY: JOHNSON CO. SURVEYOR | |
| NORTHING: 1542904.79 | |
| EASTING: 247863. | |



14 12 5 Along west line



*Shelbyville-Shelby County
Geographic Information System
25 W. Polk St.
Shelbyville, Indiana 46176*

SECTION CORNER RECORD
SHELBY COUNTY, INDIANA
S. 14 T. 12N R. 5E

17N Ref. No.

DATE: 08/27/2014
CREW: T. Sumerford LS
OLD RECORD REF:
MARKER TYPE: Iron Pin w/ Stone on top of ground

| | | | |
|--|--|--|--|
| | | | |
| | | | |
| | | | |
| | | | |

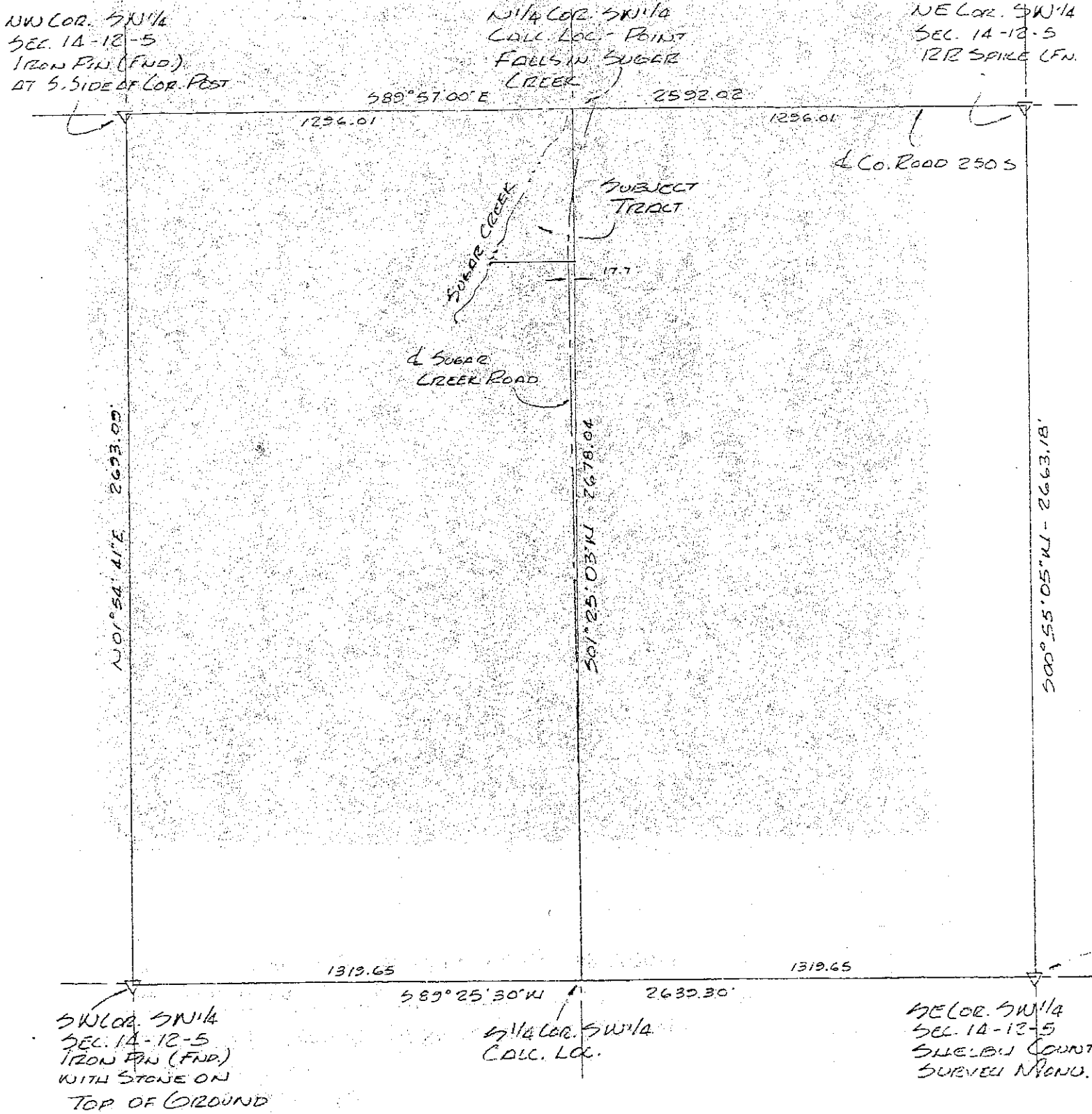
Survey updated 07/12/1996
Coordinates provided by Johnson Co. Surveyor 08/27/2014



| REF # | DISTANCE | DESCRIPTION |
|-------|----------|-------------|
| | | |
| | | |

GEODETIC INFORMATION
Datum: NAD83 (CORS96)

| | |
|---|---|
| GPS REF. Johnson Co Surveyor DATE:08/27/2014 | DISCLAIMER The section corner coordinates annotated hereon have been obtained with RTK GPS methods by personnel of Shelby County Surveyor. No guarantee is made to the correctness or accuracy of these values and they have been provided for recovery and verification purposes only. The Shelby County Surveyor's Office will not be held liable for errors or negligence in part by the surveyor who does not physically determine the location of section lines perform in compliance with Indiana Title 865, Article 1, Rule 12-10 of the Administration Code. These coordinates will have no legal weight of authority unless monument and all its accessories have been obliterated. |
| ENTERED BY: C. Drodgy 11/16/2015 | |
| NORTHING: 1541555.9695 | |
| EASTING: 247831.0019 | |



DETAIL OF SOUTHWEST QUARTER
SEC. 12 - T12N - R5E
SCALE 1" = 400'

SHELBY COUNTY, INDIANA
Sec. 14 T. 12 R. 5

DATE:
CREW:
OLD RECORD REF:
MARKER TYPE:

▲ Ref. No.

| | | | |
|--|--|--|--|
| | | | |
| | | | |
| | | | |
| | | | |

Method of Establishment

JOHNSON COUNTY SURVEYOR'S OFFICE
RECOVERED STONE 12 INCHES ± 1. DEPTH



Drawing Not To Scale

| REF # | DISTANCE | DESCRIPTION |
|-------|----------|---------------------|
| | | ELEVATION 698.49' |
| | | REVISED COORDINATES |

GEODETIC INFORMATION

Datum: NAD83 (CORS96)

| | |
|-----------------------------|--|
| GPS REF. 610 | DISCLAIMER The section corner coordinates annotated hercon have been obtained with RTK GPS methods by personnel of Shelby County Surveyor. No guarantee is made to the correctness or accuracy of these values and they have been provided for recovery and verification purposes only. The Shelby County Surveyor's Office will not be held liable for errors or negligence in part by the surveyor who does not physically determine the location of section lines perform in compliance with Indiana Title 865, Article 1, Rule 12-10 of the Administration Code. These coordinates will have no legal weight of authority unless monument and all its accessories have been obliterated. |
| DATE: MAY 2018 | |
| BY: JOHNSON COUNTY SURVEYOR | |
| NORTHING: 1541560.38 | |
| EASTING: 247832.84 | |

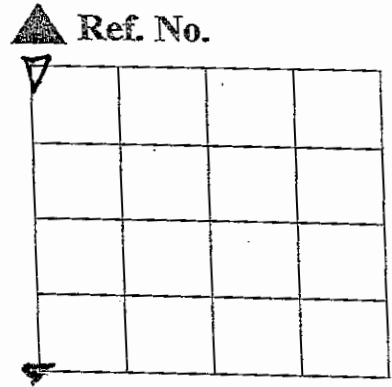
17-N



| | | | |
|-------------------------------------|--|-----------------------------|--|
| <p>14 12 5 SW Corner of Section</p> | | <p>0 200 1" = 200ft</p> | <p>Shelbyville-Shelby County Geographic Information System 25 W. Polk St. Shelbyville, Indiana 46176</p> |
|-------------------------------------|--|-----------------------------|--|

SHELBY COUNTY, INDIANA
Sec. 23 T. 12 R. 5

DATE:
CREW:
OLD RECORD REF:
MARKER TYPE:



Method of Establishment
JOHNSON CO. SURVEYOR RECOVERED STONE

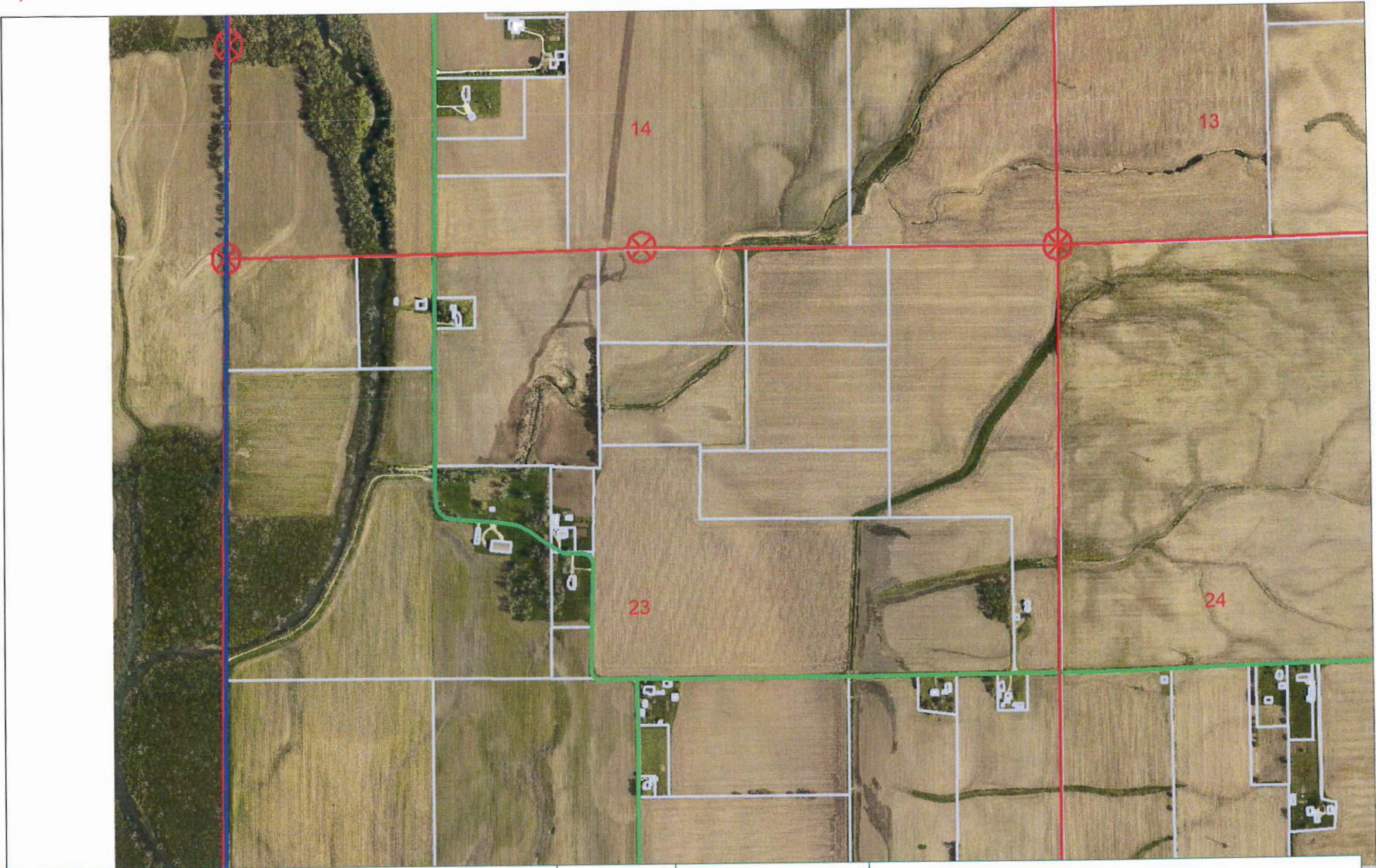


Drawing Not To Scale

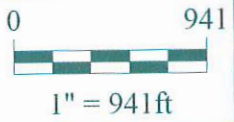
| REF # | DISTANCE | DESCRIPTION |
|-------|----------|--------------------------|
| | | |
| | | |
| | | <i>ELEVATION 698.49'</i> |
| | | |
| | | |

GEODETIC INFORMATION
Datum: NAD83 (CORS96)

| | |
|------------------------------------|---|
| GPS REF. <i>704 710</i> | DISCLAIMER The section corner coordinates annotated hereon have been obtained with RTK GPS methods by personnel of Shelby County Surveyor. No guarantee is made to the correctness or accuracy of these values and they have been provided for recovery and verification purposes only. The Shelby County Surveyor's Office will not be held liable for errors or negligence in part by the surveyor who does not physically determine the location of section lines perform in compliance with Indiana Title 865, Article 1, Rule 12-10 of the Administration Code. These coordinates will have no legal weight of authority unless monument and all its accessories have been obliterated. |
| DATE: <i>MAY 2018</i> | |
| BY: <i>JOHNSON CO. SURVEYOR</i> | |
| NORTHING: <i>1541560.38</i> | |
| EASTING: <i>247832.84</i> | |



23 12 5 NW Corner



*Shelbyville-Shelby County
Geographic Information System
25 W. Polk St.
Shelbyville, Indiana 46176*

SECTION CORNER RECORD

SHELBY COUNTY, INDIANA

SEC. 26 T. 12 R. 5

DATE 2/3/03

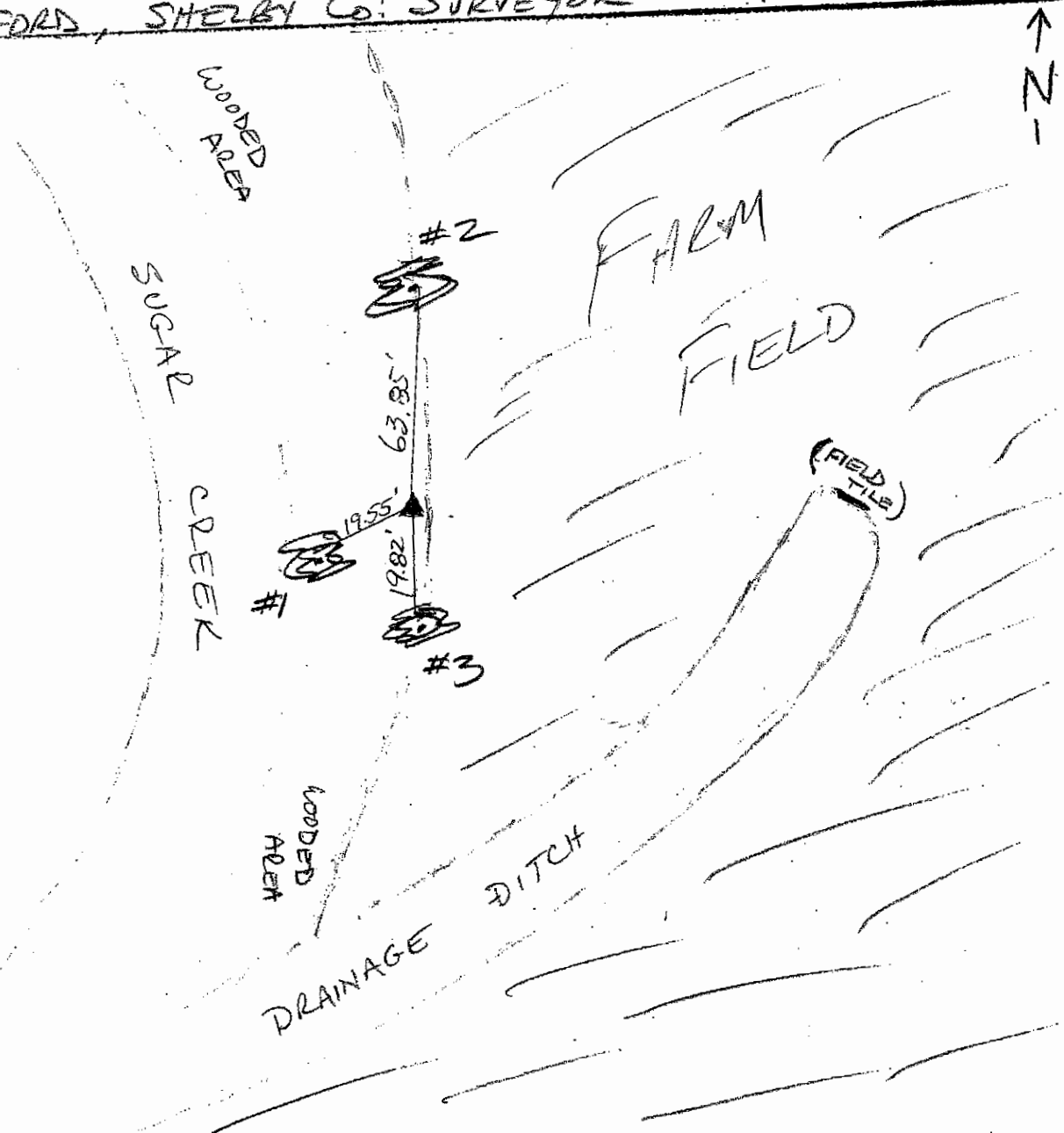
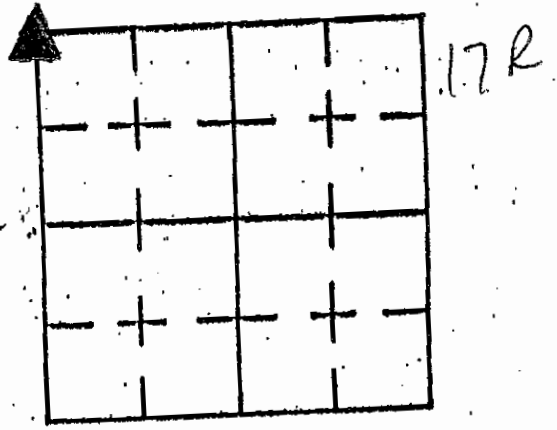
BY P.C. T. SUMERFORD

BY Rod T. Sipes

TYPE of MARKER MONUMENT Cond. JUST SET

METHOD of ESTABLISHMENT POINT ESTABLISHED BY
T. SUMERFORD, SHELBY CO. SURVEYOR

17R
(1 of 4)



| REFERENCE | DISTANCE | DESCRIPTION |
|-----------|----------|---|
| 1 | 19.55' | 28" ASH (PK NAIL 15" ± UP NORTH SIDE) |
| 2 | 63.85' | 16" MAPLE (PK NAIL 15" ± UP EAST SIDE) |
| 3 | 19.82' | 12" HACKBERRY (PK NAIL 15" ± UP EAST SIDE) |
| | | CARSONITE ROD PLACED IMMEDIATELY WEST OF MONUMENT |

SHELBY COUNTY, INDIANA
Sec. 23 T. 12 R. 5

DATE:
CREW:
OLD RECORD REF:
MARKER TYPE:

▲ Ref. No.

| | | | |
|--|--|--|--|
| | | | |
| | | | |
| | | | |
| | | | |

Method of Establishment
*JOHNSON CO. SURVEYOR RECOVERED
 SHELBY CO. SURVEY MONUMENT*



Drawing Not To Scale


| REF # | DISTANCE | DESCRIPTION |
|-------|----------|--------------------------|
| | | |
| | | <i>ELEVATION 700.85'</i> |
| | | |
| | | |

GEODETTIC INFORMATION
Datum: NAD83 (CORS96)

| | |
|---------------------------------|---|
| GPS REF. <i>711</i> | <p>DISCLAIMER</p> <p>The section corner coordinates annotated hereon have been obtained with RTK GPS methods by personnel of Shelby County Surveyor. No guarantee is made to the correctness or accuracy of these values and they have been provided for recovery and verification purposes only. The Shelby County Surveyor's Office will not be held liable for errors or negligence in part by the surveyor who does not physically determine the location of section lines perform in compliance with Indiana Title 865, Article 1, Rule 12-10 of the Administration Code. These coordinates will have no legal weight of authority unless monument and all its accessories have been obliterated.</p> |
| DATE: <i>JUNE 2007</i> | |
| BY: <i>JOHNSON CO. SURVEYOR</i> | |
| NORTHING: <i>1536189.19</i> | |
| EASTING: <i>247780.60</i> | |



23 12 5 SW Corner



*Shelbyville-Shelby County
Geographic Information System
25 W. Polk St.
Shelbyville, Indiana 46176*

17R

SECTION CORNER RECORD

SHELBY COUNTY, INDIANA

Sec. 26 T. 12 R. 5

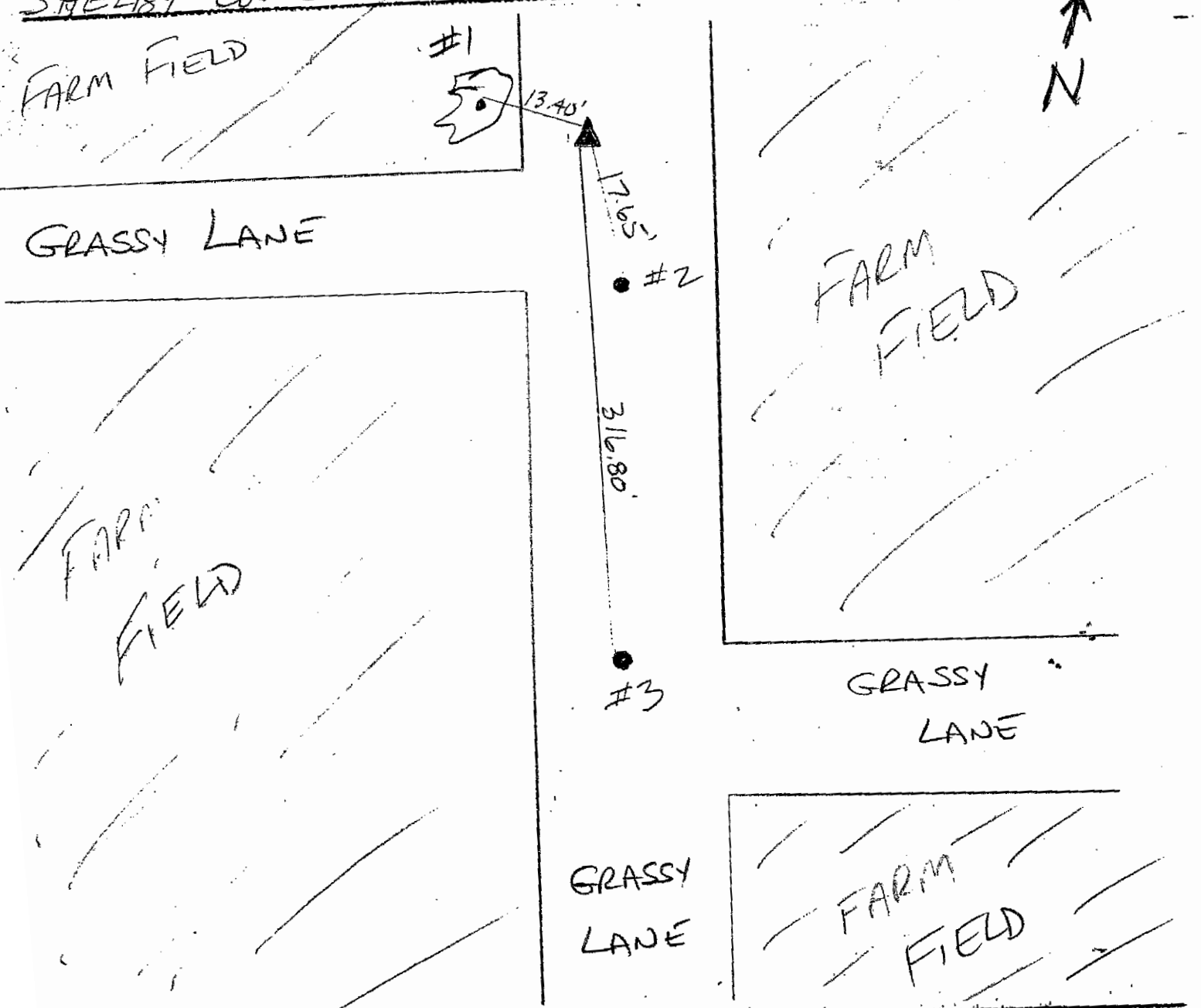
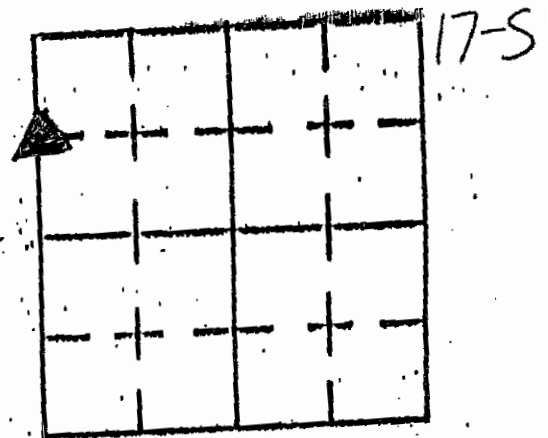
DATE 07/29/02

PREPARED BY P.C. TONY SIPES

TYPE OF MARKER ROD #5 REBAR Cond. JUST SET

METHOD OF ESTABLISHMENT POINT ESTABLISHED BY SHELBY Co. SURVEYOR T. SUMERFORD

17S
(1 of 1)



| REFERENCE | DISTANCE | DESCRIPTION |
|-----------|----------|--|
| 1 | 13.40' | 48" HICKORY (PK NAIL @ 24" UP NORTH SIDE) |
| 2 | 17.65' | REBAR PLACED @ C N-S GRASSY LANE AND EXTENDED SOUTH LINE OF LANE TO WEST |
| 3 | 316.80' | STONE W/ REBAR - PER RECORDS IN SHELBY Co. SURVEYOR'S OFC - DTD 8/30/1866 - 19 1/5 RODS (316.80') SOUTH OF "F" PLACED AS WITNESS STONE |
| | | |
| | | |
| | | |
| | | |
| | | |

SECTION CORNER RECORD
JOHNSON COUNTY, INDIANA

SEC. 27 T. 12 R. 5

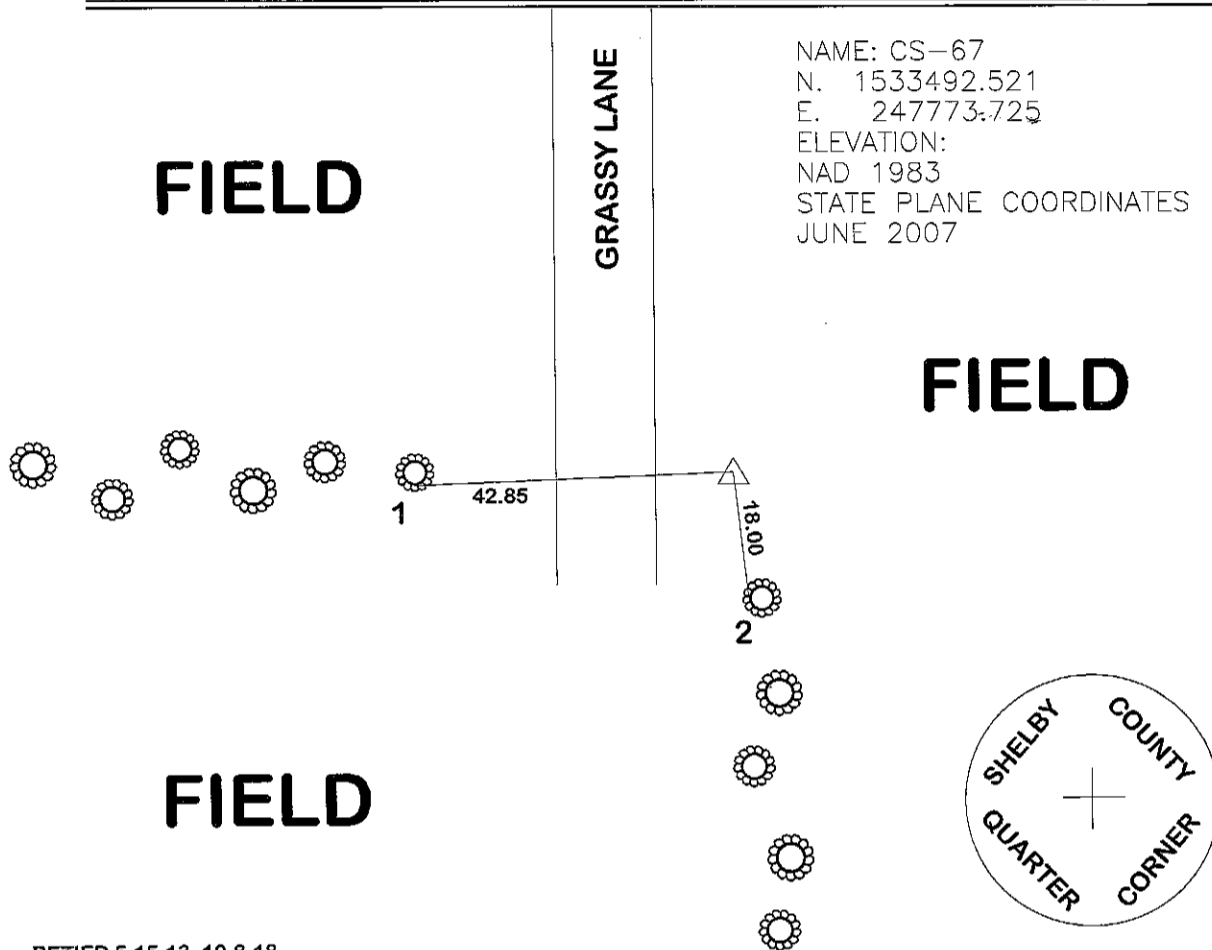
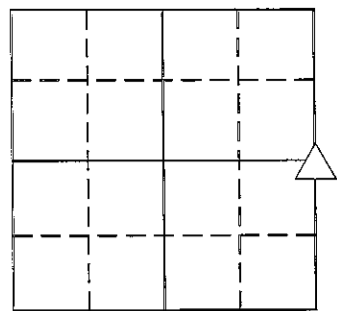
DATE: 2-3-03

CREW: P.C. _____

INST. _____ ROD _____

TYPE OF MARKER: SHELBY CO. MON. CONDITION: GOOD

METHOD OF ESTABLISHMENT: VISUAL LOCATION, SHELBY CO. TIES



NAME: CS-67
N. 1533492.521
E. 247773.725
ELEVATION:
NAD 1983
STATE PLANE COORDINATES
JUNE 2007

RETIED 5-15-13, 10-8-18

| REFERENCE | DISTANCE | DESCRIPTION |
|-----------|----------|--------------------------------------|
| 1 | 42.85 | P.K. NAIL S SIDE OF 15" TREE 1' UP W |
| 2 | 18.00 | MAG NAIL W SIDE OF 15" TREE 1' UP S |
| | NOTE: | ORANGE "T" POST SET |
| | | |
| | | |
| | | |
| | | |
| | | |
| | | |
| | | |

| | |
|---------------------------------|---|
| DATE: <u>JUNE 2007</u> | The section corner coordinates annotated hereon have been obtained with RTK GPS methods by personnel of Shelby County Surveyor. No guarantee is made to the correctness or accuracy of these values and they have been provided for recovery and verification purposes only. The Shelby County Surveyor's Office will not be held liable for errors or negligence in part by the surveyor who does not physically determine the location of section lines perform in compliance with Indiana Title 865, Article 1, Rule 12-10 of the Administration Code. These coordinates will have no legal weight of authority unless monument and all its accessories have been obliterated. |
| BY: <u>JOHNSON Co. SURVEYOR</u> | |
| NORTHING: <u>1533492.52</u> | |
| EASTING: <u>247773.72</u> | |

17T
(3 of 4)

SHELBY COUNTY, INDIANA
Sec. 26 T. 12 R. 5

17-T

DATE:
CREW:
OLD RECORD REF:
MARKER TYPE:

▲ Ref. No.

| | | | |
|--|--|--|--|
| | | | |
| | | | |
| | | | |
| | | | |

Method of Establishment

JOHNSON Co. SURVEYOR RECOVERED
SHELBY Co. SURVEY MONUMENT



Drawing Not To Scale

| REF # | DISTANCE | DESCRIPTION |
|-------|----------|-------------------|
| | | |
| | | ELEVATION 697.29' |
| | | |
| | | |
| | | |

GEODETIC INFORMATION

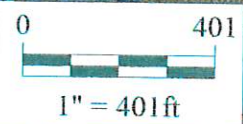
Datum: NAD83 (CORS96)

| | |
|--------------------------|---|
| GPS REF. 712 | <p>DISCLAIMER</p> <p>The section corner coordinates annotated hereon have been obtained with RTK GPS methods by personnel of Shelby County Surveyor. No guarantee is made to the correctness or accuracy of these values and they have been provided for recovery and verification purposes only. The Shelby County Surveyor's Office will not be held liable for errors or negligence in part by the surveyor who does not physically determine the location of section lines perform in compliance with Indiana Title 365, Article 1, Rule 12-10 of the Administration Code. These coordinates will have no legal weight of authority unless monument and all its accessories have been obliterated.</p> |
| DATE: JUNE 2007 | |
| BY: JOHNSON Co. SURVEYOR | |
| NORTHING: 1533492.52 | |
| EASTING: 247773.72 | |

17T



26 12 5 Along West Line
NW Cor SW 1/4

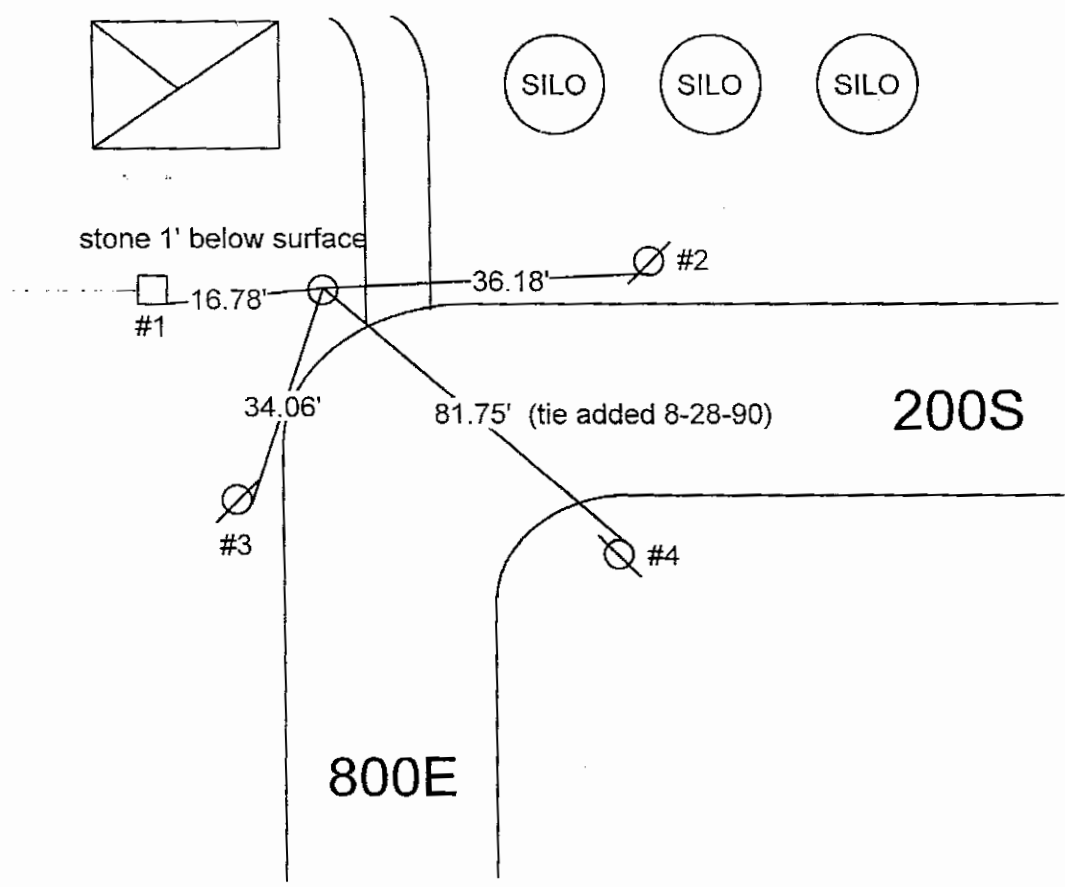
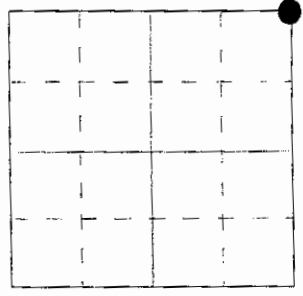


Shelbyville-Shelby County
Geographic Information System
25 W. Polk St.
Shelbyville, Indiana 46176

SECTION CORNER RECORD
SHELBY COUNTY, INDIANA
Sec. 34 T. 11N R. 5E

Ref. No. 17V

DATE : 09 / 03 / 85
 CREW P.C. :
 Instrument :
 Rod :
 Marker Type : Stone
 Condition : Good
 Method of Establishment : County ties, visual location



Note: Stone re-tied on 08-28-90

| REFERENCE | DISTANCE | DESCRIPTION |
|-----------|----------|--|
| 1 | 16.78' | PK nail South side end post, 1' up W |
| 2 | 36.18' | RR spike South side telephone pole, 1' up NE |
| 3 | 34.06' | PK nail East side power pole (2.1), 1' up SW |
| *4 | 81.75' | PK nail North side power pole (08192), 1' up E |

Shelby County Roads 900S & 500S

GEODETIC INFORMATION
Datum: NAD83 (CORS96)

| | |
|--|---|
| GPS REF. J. Powell | DISCLAIMER The section corner coordinates annotated hereon have been obtained with RTK GPS methods by personnel of Shelby County Surveyor. No guarantee is made to the correctness or accuracy of these values and they have been provided for recovery and verification purposes only. The Shelby County Surveyor's Office will not be held liable for errors or negligence in part by the surveyor who does not physically determine the location of section lines perform in compliance with Indiana Title 865, Article 1, Rule 12-10 of the Administration Code. These coordinates will have no legal weight of authority unless monument and all its accessories have been obliterated. |
| J.E. Sanders Survey | |
| DATE: 08/09/2014 | |
| BY: Entered C. Drodgy 05/11/2015 | |
| NORTHING: 1530816.86 | |
| EASTING: 247710.14 | |

James E. Sanders Simple Subdivision Preliminary and Final Plat

A part of the West Half of the Northwest quarter of Section 35, Township 12 North, Range 5 East, Jackson Township, Shelby County, Indiana.
Owner: James E. Sanders, 317-501-7982
Site Address: 5466 S Shelby 900 West, Franklin, IN. 46131

James Sanders Parent 31 acre, DR Bk 323, Pg 408-9
A part of the west half of the northwest quarter of Section 35, Township 12 North, Range 5 East bounded and described as follows: Beginning at a point on the west line thereof 12 chains and 37 links south of the northwest corner of said tract, thence east 20 chains and 49 links to a point on the east line thereof 12 chains and 36 links south of the northwest corner of said half quarter section, thence south of the northeast corner of said half quarter section, thence south on the east line thereof 10 chains and 58 links, north on said west line 10 chains and 58 links to the place of beginning, containing 21.61 acres, more or less.
ALSO, the west half of the northwest quarter of Section 35, township 12 north, range 5 east, except 46 1/2 acres off of the North end thereof.
ALSO:
35 acres off of the north end of the following tract: The west half of the southwest quarter of section 35, township 12 north, range 5 east.

James Sanders Proposed 2,000 acre Split From DR Bk 323, Pg 408-9
A part of the West Half of the Northwest quarter of Section 35, Township 12 North, Range 5 East, Jackson Township, Shelby County, Indiana and being more particularly described as follows:
Commencing at the Northwest corner of the said half-quarter section, said point being a Stone, thence South 00 degrees 40 minutes 35 seconds East, (Bearings based on NAD 83, Indiana East, State plane Coordinates) along the West line of the said half-quarter section a distance of 2073.65 feet to a Powell capped rebar at the point of beginning of the tract herein described; thence North 89 degrees 19 minutes 25 seconds East, perpendicular to the West line of the said half-quarter section a distance of 295.16 feet to a Powell capped rebar; thence North 89 degrees 19 minutes 25 seconds East, parallel to the West line of the said half-quarter section a distance of 295.16 feet to a Powell capped rebar; thence South 89 degrees 19 minutes 25 seconds West, perpendicular to the West line of the said half-quarter section a distance of 295.16 feet to a Powell capped rebar on the West line of the said half-quarter section; thence North 00 degrees 40 minutes 35 seconds West, along the West line of the said half-quarter section a distance of 295.16 feet to the point of beginning, containing 2,000 acres more or less and being subject on the right of way of County Road 900 West along the West line, also subject to any and all easements, right of ways and restrictions.

ALSO with a 20' wide drainage easement described as follows:
A part of the West Half of the Northwest quarter of Section 35, Township 12 North, Range 5 East, Jackson Township, Shelby County, Indiana and being more particularly described as follows:
Commencing at the Northwest corner of the said half-quarter section, said point being a Stone, thence South 00 degrees 40 minutes 35 seconds East, (Bearings based on NAD 83, Indiana East, State plane Coordinates) along the West line of the said half-quarter section a distance of 2073.65 feet to a point; thence North 89 degrees 19 minutes 25 seconds East, a distance of 30.00 feet to the point of beginning of the easement described herein; thence North 89 degrees 19 minutes 25 seconds East, a distance of 200.00 feet; thence South 00 degrees 40 minutes 35 seconds West, a distance of 210.00 feet to the point of beginning.

Surveyor's Report:
This report is in accordance with Title 863, Article 1.1, Chapter 12, Sections 1 through 34, of the Indiana Administrative Code, the following observations and opinions are submitted regarding the various uncertainties in the location of the lines and corners established on this survey as a result of. Availability and condition of the reference monuments. Occupation or possession lines. Clarity or ambiguity of the record description used and / or adjacent's description. This survey falls within the classification of a Suburban survey and therefore has a Relative position accuracy of 0.13 feet plus 100 parts per million.

Purpose of the survey:
The purpose of this survey is to split a proposed 2,000 acre tract off of a 33.5 acre tract owned by James E. Sanders described in Deed Record Book 323, Page 408-9 per the owner's instructions. The field work was performed on June 20, 2014 and other dates.

Availability and condition of the reference monuments:
A stone was found at the NW cor. of the NW 1/4, SW 1/4, SW 1/4 as called for per the Johnson & Shelby county ties. A stone was found at the SW cor. of the NW 1/4, SW 1/4, SW 1/4 as called for per the Johnson & Shelby county ties. The SW cor. of the SW 1/4, SW 1/4, SW 1/4 was calculated per the split from the NW cor. NW 1/4, SW 1/4, SW 1/4. A FECC capped rebar was found 2.5' South and 3.3' East of the calculated corner per this survey. The FECC capped rebar was not held because there was no evidence found to support the location of it. The uncertainty with this corner is 2.5' South and 3.3' East. The monuments shown on the survey plat as found monuments, were found or set per this survey. The monuments shown as set monuments per this survey are for the new tracts. The uncertainty associated with the said monuments are represented on the herein drawn survey plat and within this report by Record vs Measured or Calculated.

Occupation or possession lines:
County Road 900 West is located on the East side of the section line, there were no occupation lines found per this survey. The found occupation lines per this survey are as noted on the survey plat.

Clarity or ambiguity of the record description used and / or adjacent's description:
No other ambiguities were found per this survey.

Relative position accuracy of Measurements:
This survey falls within the classification of a Rural survey and therefore has a Relative position accuracy of 0.13 feet plus 100 parts per million plus the above stated uncertainties.

Surveyor Certification:
I, the undersigned, hereby certify that I am a Land Surveyor registered in compliance with the laws of the State of Indiana; and I do hereby further certify that I have surveyed the real estate described in the caption above and that I have subdivided the same into three tracts as shown on the herein drawn plat. This plat correctly represents said survey and subdivision in every detail. Monuments shown are in place as located.

Witness my hand this 09 day of August, 2014.
Jeffery P. Powell
Registered Land Surveyor
No. 29800024



Owners Certification:
I, James E. Sanders, do hereby certify that I am the owners of the property described in the above captioned and that as such owner I have caused the said above described property to be surveyed and subdivided as shown on the here on drawn plat, as my free and voluntary act and deed.

Witness my hand this ___ day of ___ 2014.
James E. Sanders

Notary Certification
I, _____, a Notary Public in and for said County and State, do hereby certify that James E. Sanders, person and acknowledged that he signed the above certificate as his own free and voluntary act and deed for the uses and purposes therein set forth.
Witness my hand and notarial seal this ___ day of ___ 2014.

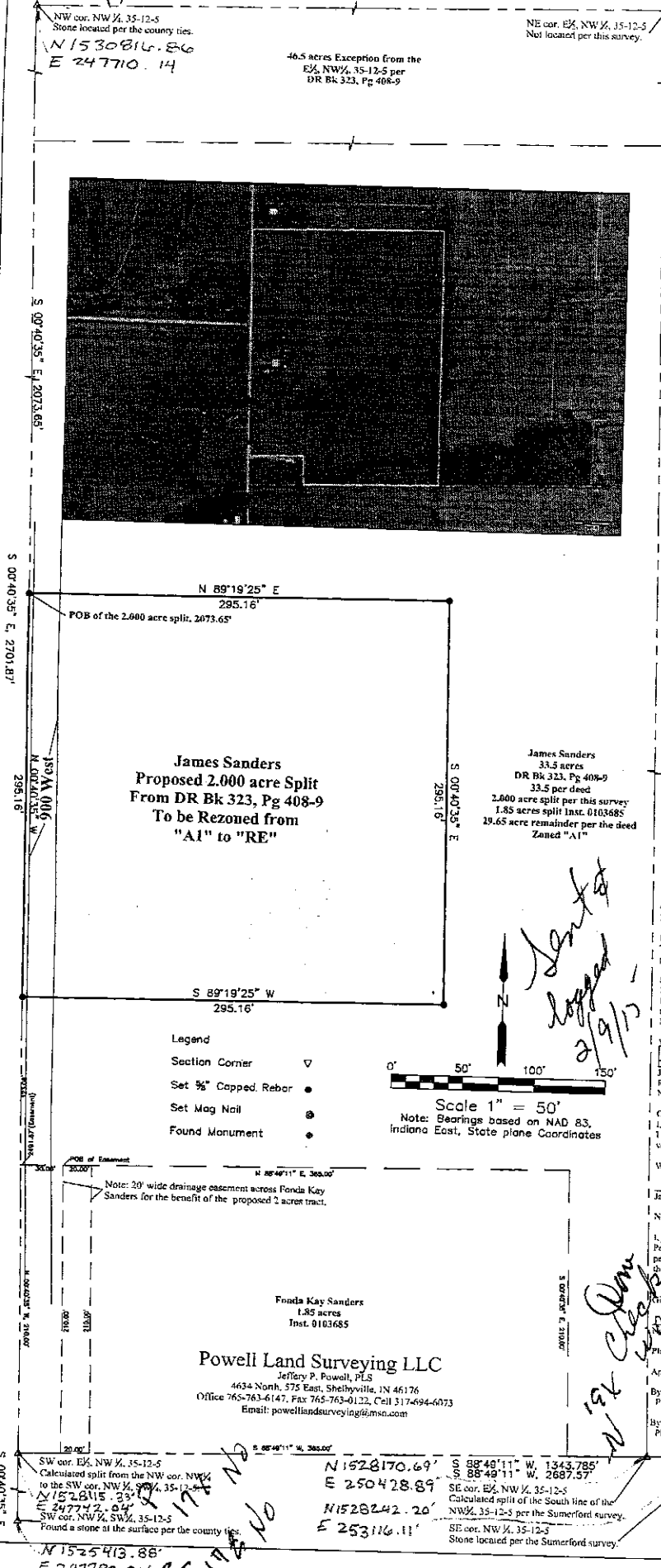
Notary Public

Plan Commission Approval:
Approved by the Shelby County Plan Commission in accordance with Subdivision Regulations.

By: _____ Date: _____
By: _____ Date: _____

Note: the proposed Subdivision is not located in a Zone "A", but is located in a Zone "C" Flood plain per the current FRIM map 180325-0065B, dated 10-15-82.

Note: the proposed 2,000 acre tract per this subdivision is to be rezoned from "A1" to "RE" "R2".
"I affirm, under the penalties for perjury, that I have taken reasonable care to rodact each social security number in this document, unless required by law."



Santa Lopez 2/9/15

Don Clark

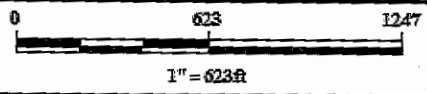
17V



- Bartholomew Townsh
- Decatur County Wate
- Decatur Co Township
- Hancock Townships
- Johnson Water
- Johnson Townships
- Marion Co Lakes
- Marion Co Rivers
- Marion Co Townships
- Rush Townships
- County Boundary
- Townships
- Parcels
- Sections

- Bartholomew Wa
- Bartholomew Hig
- Bartholomew Ro
- Edinburgh Highw
- Edinburgh Roads
- Brown Co Roads
- Brown Co Highwa
- Decatur County V
- Greensburg Road
- Decatur Co Road
- Hancock Water
- Hancock Roads
- Jackson Co Roa
- Jackson Co High
- Jennings Co Roa
- Johnson Water
- Johnson Roads
- Marion Co Strea
- Marion Co Roads
- Rush Water
- Rush County Hig
- Water
- Railroads
- Roads
- Highways

THINK




SECTION CORNER RECORD
SHELBY COUNTY, INDIANA
S. 35 T. 12N R. 5E

17X Ref. No.

DATE: May 11, 2015
CREW: J. Powell LS
OLD RECORD REF: Survey
MARKER TYPE:

| | | | |
|--|--|--|--|
| | | | |
| | | | |
| | | | |
| | | | |

CALCULATED



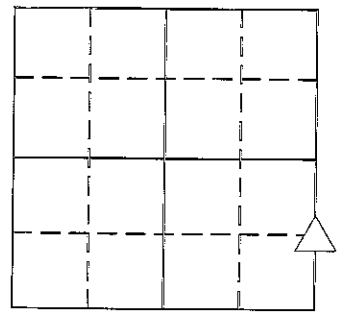
| REF # | DISTANCE | DESCRIPTION |
|-------|----------|-------------|
| | | |
| | | |

GEODETIC INFORMATION
Datum: NAD83 (CORS96)

| | |
|--|--|
| <p>GPS REF. J. Powell J.E. Sanders survey</p> <p>DATE: 08/09/2014</p> <p>ENTERED BY: C. Drodody 05/11/2015</p> <p>NORTHING: 1528115.33</p> <p>EASTING: 247742.04</p> | <p>DISCLAIMER</p> <p>The section corner coordinates annotated hereon have been obtained with RTK GPS methods by personnel of Shelby County Surveyor. No guarantee is made to the correctness or accuracy of these values and they have been provided for recovery and verification purposes only. The Shelby County Surveyor's Office will not be held liable for errors or negligence in part by the surveyor who does not physically determine the location of section lines perform in compliance with Indiana Title 865, Article 1, Rule 12-10 of the Administration Code. These coordinates will have no legal weight of authority unless monument and all its accessories have been obliterated.</p> |
|--|--|

SECTION CORNER RECORD

JOHNSON COUNTY, INDIANA



SEC. 34 T. 12 R. 5

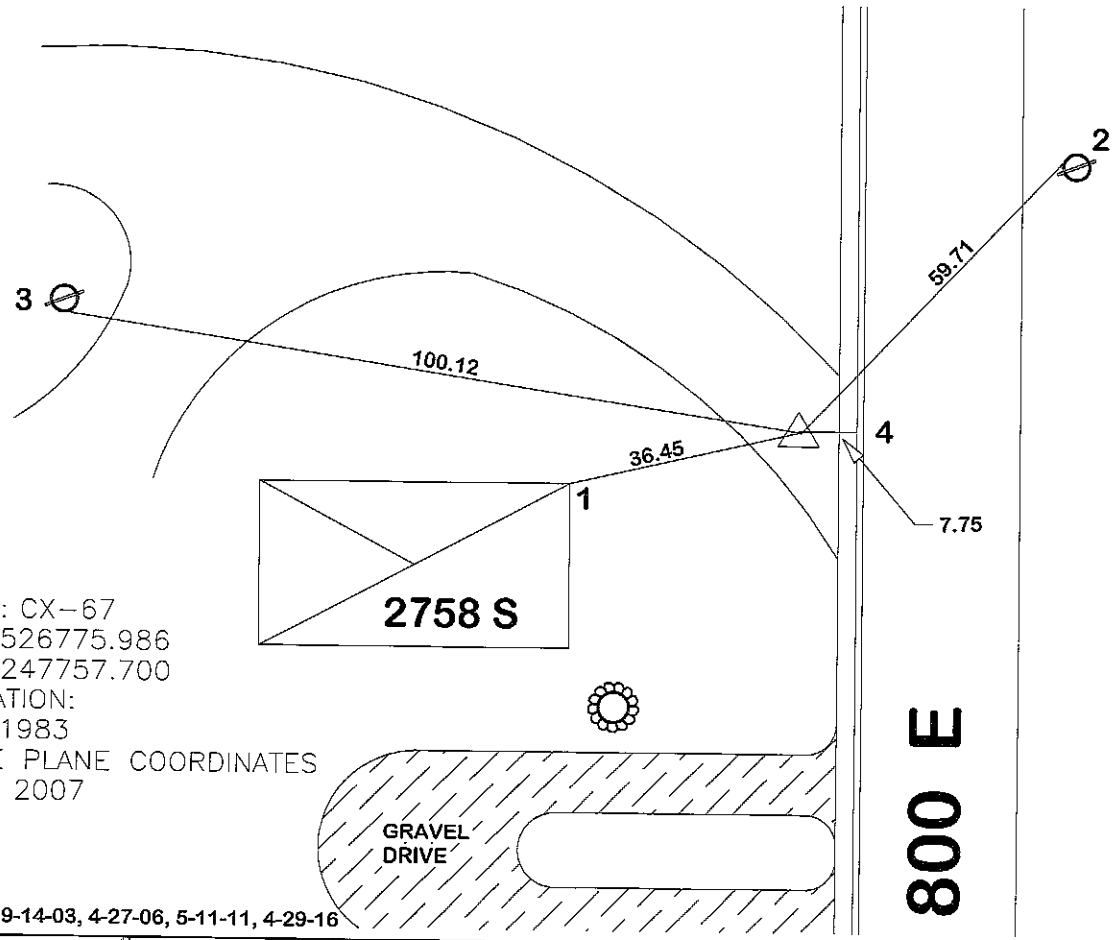
DATE: 4-24-96

CREW: P.C.M. HENSLEY, N. ANNIS

INST. _____ ROD _____

TYPE OF MARKER: STONE CONDITION: GOOD

METHOD OF ESTABLISHMENT: VISUAL LOCATION, DUCKWORTH TIES



NAME: CX-67
 N. 1526775.986
 E. 247757.700
 ELEVATION:
 NAD 1983
 STATE PLANE COORDINATES
 JUNE 2007

RETIED 9-14-03, 4-27-06, 5-11-11, 4-29-16

| REFERENCE | DISTANCE | DESCRIPTION |
|-----------|----------|-------------------------------------|
| 1 | 36.45 | NE CORNER OF HOUSE AT FOUNDATION SW |
| 2 | 59.71 | P.K. NAIL NW SIDE PWP 1' UP NE |
| 3 | 100.12 | MAG NAIL S SIDE PWP 1' UP W |
| 4 | 7.75 | W WHITE STRIPE E |
| NOTE: | | WE SCRIBED "X" ON TOP STONE VISIBLE |

SHELBY COUNTY, INDIANA
Sec. 35 T. 12 R. 5

DATE:
CREW:
OLD RECORD REF:
MARKER TYPE:

▲ Ref. No.

| | | | |
|--|--|--|--|
| | | | |
| | | | |
| | | | |
| | | | |

Method of Establishment
JOHNSON Co. SURVEYOR RECOVERED STONE

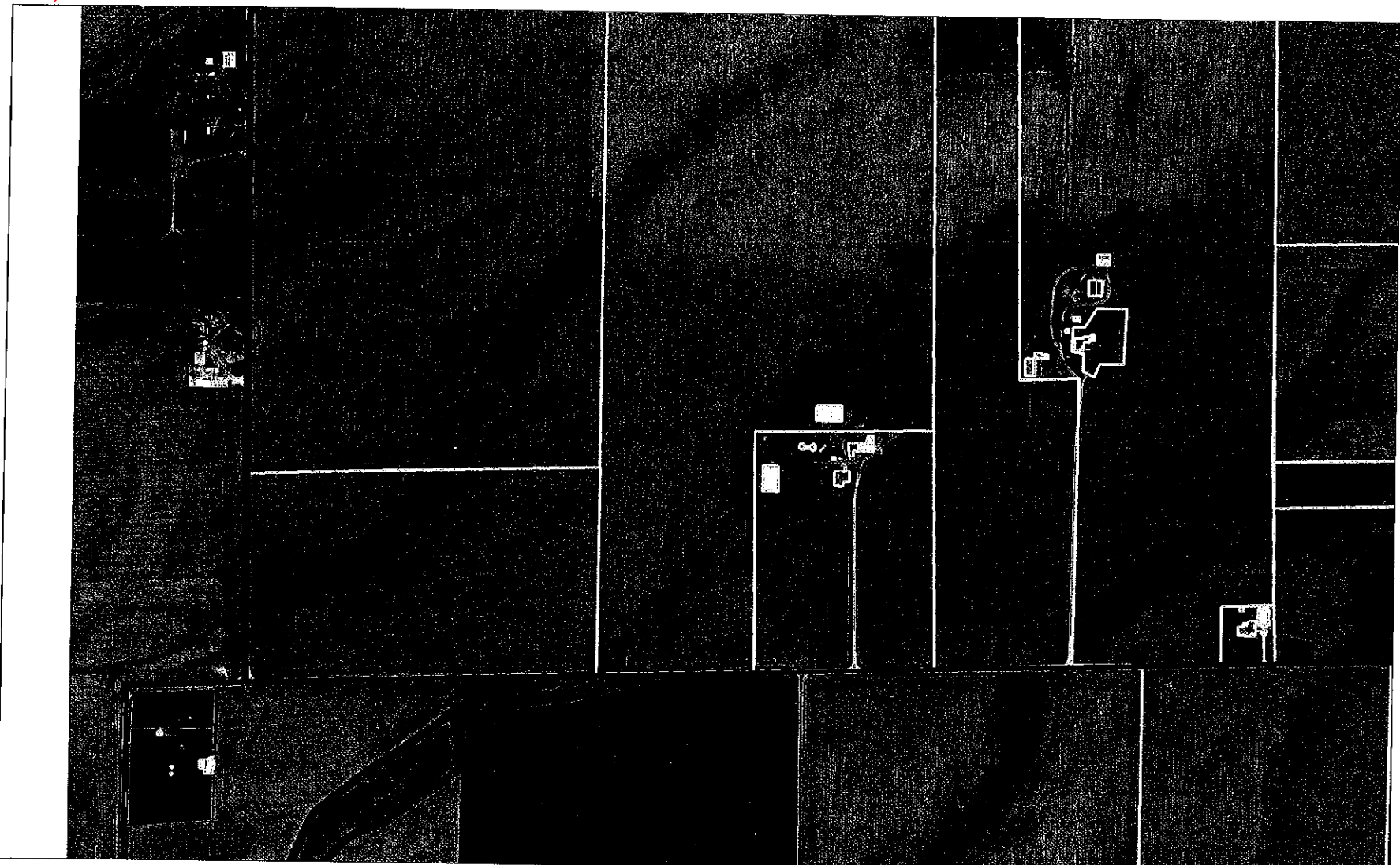


Drawing Not To Scale


| REF # | DISTANCE | DESCRIPTION |
|-------|----------|-------------------|
| | | |
| | | |
| | | ELEVATION 700.17' |
| | | |
| | | |

GEODETIC INFORMATION
Datum: NAD83 (CORS96)

| | |
|--------------------------|--|
| GPS REF. 713 | <p>DISCLAIMER The section corner coordinates annotated hereon have been obtained with RTK GPS methods by personnel of Shelby County Surveyor. No guarantee is made to the correctness or accuracy of these values and they have been provided for recovery and verification purposes only. The Shelby County Surveyor's Office will not be held liable for errors or negligence in part by the surveyor who does not physically determine the location of section lines perform in compliance with Indiana Title 865, Article 1; Rule 12-10 of the Administration Code. These coordinates will have no legal weight of authority unless monument and all its accessories have been obliterated.</p> |
| DATE: JUNE 2007 | |
| BY: JOHNSON Co. SURVEYOR | |
| NORTHING: 1526775.99 | |
| EASTING: 247757.70 | |



35 12 5 Along West Line



*Shelbyville-Shelby County
Geographic Information System
25 W. Polk St.
Shelbyville, Indiana 46176*


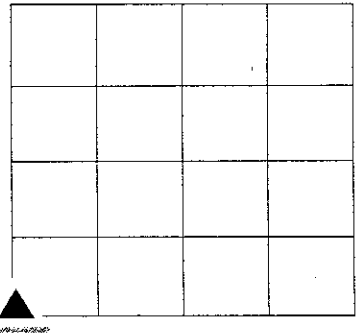
17Z

(1 of 1)

SECTION CORNER RECORD
SHELBY COUNTY, INDIANA
S. 35 T. 12N R. 5E

17Z Ref. No.

DATE: May 11, 2015
CREW: J. Powell LS
OLD RECORD REF: Survey
MARKER TYPE: Stone at surface



| REF # | DISTANCE | DESCRIPTION |
|-------|----------|-------------|
| | | |
| | | |

GEODETIC INFORMATION
Datum: NAD83 (CORS96)

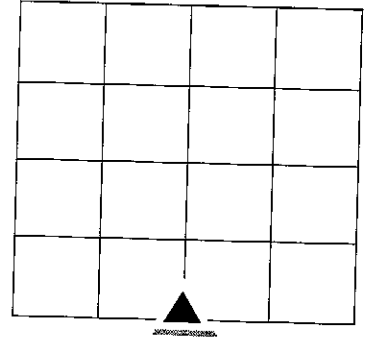
| |
|--|
| GPS REF. J. Powell J.E. Sanders survey |
| DATE: 08/09/2014 |
| ENTERED BY: C. Droddy 05/11/2015 |
| NORTHING: 1525413.88 |
| EASTING: 247780.20 |

DISCLAIMER
The section corner coordinates annotated hereon have been obtained with RTK GPS methods by personnel of Shelby County Surveyor. No guarantee is made to the correctness or accuracy of these values and they have been provided for recovery and verification purposes only. The Shelby County Surveyor's Office will not be held liable for errors or negligence in part by the surveyor who does not physically determine the location of section lines perform in compliance with **Indiana Title 865, Article 1, Rule 12-10** of the Administration Code. These coordinates will have no legal weight of authority unless monument and all its accessories have been obliterated. :

SECTION CORNER RECORD
SHELBY COUNTY, INDIANA
Sec. 2 T. 12 R. 5

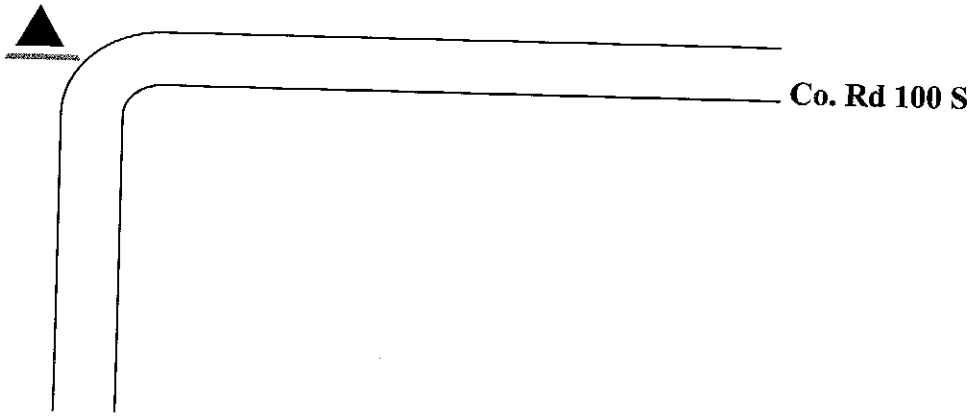
Ref. No. 19E

DATE: Oct 28, 2011
CREW: T. Sumerford: C. Droddy
OLD RECORD REF:
MARKER TYPE: Iron Pin



Iron Pin set at bend in road under cedar tree

Residence
8418 W 100 S
Needham



Drawing Not To Scale

Last Entered or Corrected:

| REF # | DISTANCE | DESCRIPTION |
|-------|----------|---|
| | | # 56 Dec. 5, 2011 "data collector" tucker |
| | | #126 Nov. 19, 2011 "data collector" section 2 |
| | | |
| | | |
| | | |

GEODETIC INFORMATION
Datum: NAD83 (CORS96)

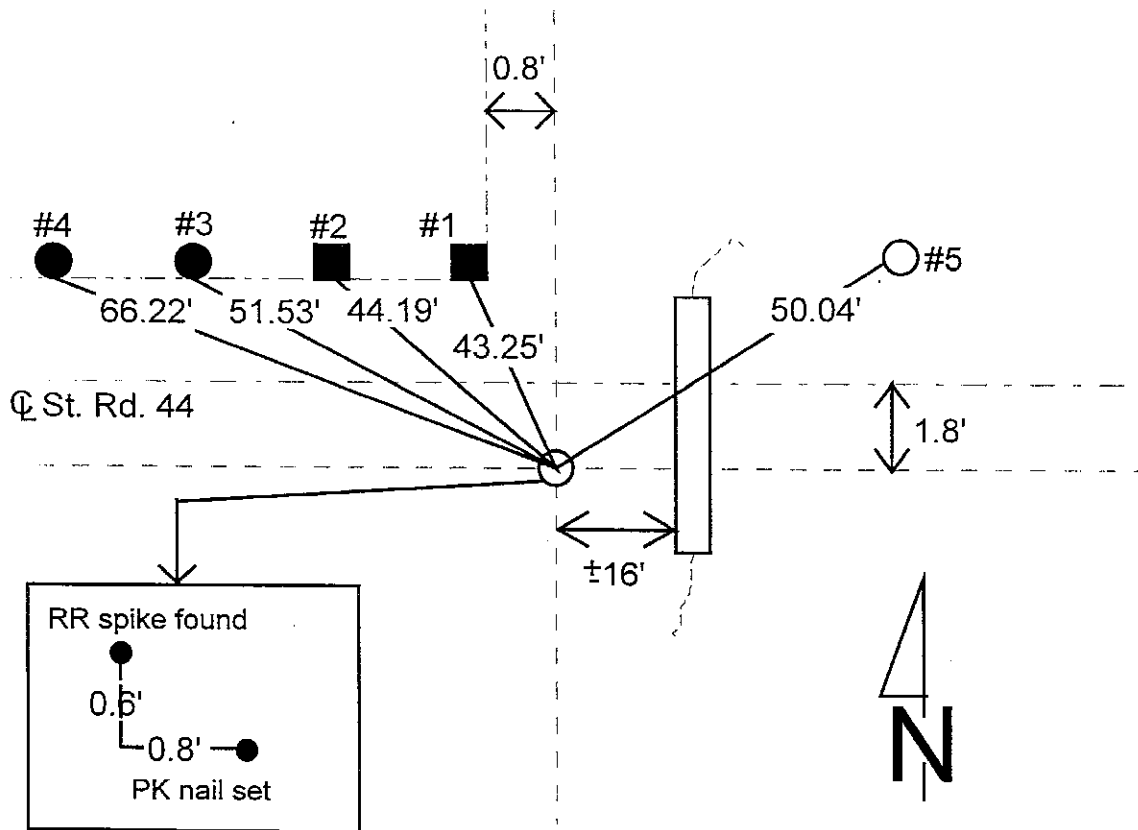
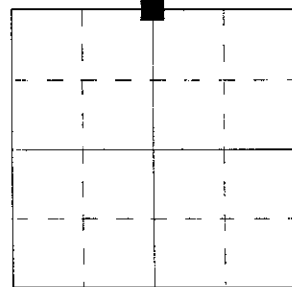
| | |
|-----------------------------------|--|
| GPS REF. | <p>DISCLAIMER</p> <p>The section corner coordinates annotated hereon have been obtained with RTK GPS methods by personnel of Shelby County Surveyor. No guarantee is made to the correctness or accuracy of these values and they have been provided for recovery and verification purposes only. The Shelby County Surveyor's Office will not be held liable for errors or negligence in part by the surveyor who does not physically determine the location of section lines perform in compliance with Indiana Title 865, Article 1, Rule 12-10 of the Administration Code. These coordinates will have no legal weight of authority unless monument and all its accessories have been obliterated.</p> |
| DATE: Oct 28, 2011 | |
| BY: C. Droddy | |
| NORTHING: N 1552318.625 | |
| EASTING: E 250470.479 | |

**SECTION CORNER RECORD
SHELBY COUNTY, INDIANA**

Sec. 14 T. 12N R. 5E

Ref. No. 19J

DATE : 02 / 25 / 85
 CREW P.C. : L. May
 Instrument :
 Rod : M. Justice
 Marker Type : PK Nail
 Condition : Just Set
 Method of Establishment : Set using existing St. Hwy R/W markers and 1941 Highway Plans.



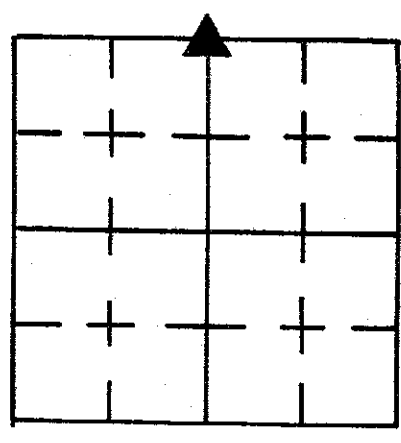
| REFERENCE | DISTANCE | DESCRIPTION |
|-----------|----------|---|
| 1 | 43.25' | PK nail 14" up South side square wood corner post |
| 2 | 44.19' | PK nail 12" up South side square wood brace post |
| 3 | 51.53' | PK nail 13" up Southwest side round wood fence post |
| 4 | 66.22' | PK nail 13" up South side round wood fence post |
| 5 | 50.04' | PK nail 15" up West side REMC power pole #23316 |
| straddle | 2.00' | PK nail in pavement North |
| straddle | 2.00' | PK nail in pavement South |
| straddle | 2.00' | PK nail in pavement East |
| straddle | 2.00' | PK nail in pavement West |

GEODETIC INFORMATION
Datum: NAD83 (CORS96)

| GPS REF. St. Rd. 44 W S. Sumerford (19J) | DISCLAIMER |
|---|---|
| DATE: 05/29/2010 | The section corner coordinates annotated hereon have been obtained with RTK GPS methods by personnel of Shelby County Surveyor. No guarantee is made to the correctness or accuracy of these values and they have been provided for recovery and verification purposes only. The Shelby County Surveyor's Office will not be held liable for errors or negligence in part by the surveyor who does not physically determine the location of section lines perform in compliance with Indiana Title 865, Article 1, Rule 12-10 of the Administration Code. These coordinates have no legal weight of authority unless monument and all its accessories have been obliterated. |
| BY: Entered C. Drodgy | |
| NORTHING: 1546949.005 | |
| EASTING: 250492.347 | |

SECTION CORNER RECORD SHELBY COUNTY, INDIANA

19J
(2 of 2)



Sec. 14 T. 12 R. _____

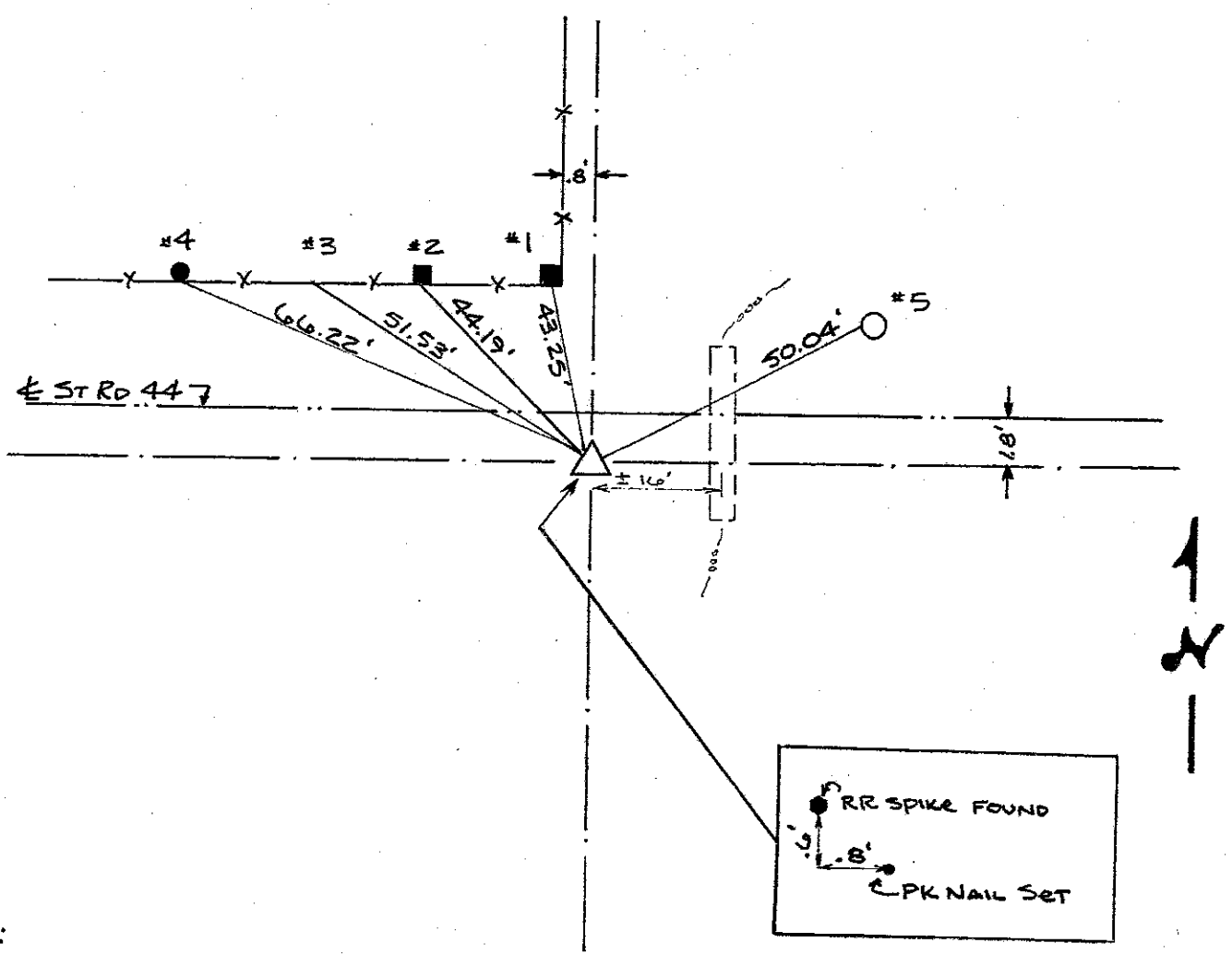
DATE 2/25/85

DRAWN BY P.C. L. MAY

WITNESSED BY _____ Rod M. JUSTICE

TYPE of MARKER PK NAIL Cond. JUST SET

METHOD of ESTABLISHMENT SET USING EXISTING ST. HWY. R/W
MARKERS AND 1941 HIGHWAY PLANS.



NOTE:
PK NAIL to be Replaced by ST. HWY. MONUMENT, SUMMER 1985.


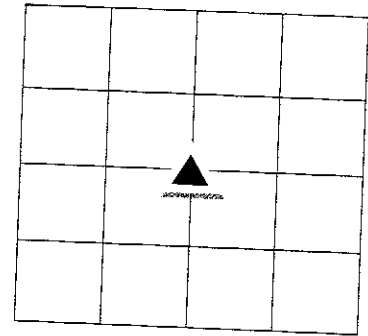
| REFERENCE | DISTANCE | DESCRIPTION |
|-----------|----------|---|
| 1 | 43.25' | PK 14" UP SOUTH SIDE SQUARE WOOD CORNER POST |
| 2 | 44.19' | PK 12" UP SOUTH SIDE SQUARE WOOD BRACE POST |
| 3 | 51.53' | PK 13" UP S.W. SIDE ROUND WOOD FENCE POST |
| 4 | 66.22' | PK NAIL 13" UP SOUTH SIDE ROUND WOOD FENCE POST |
| 5 | 50.04' | PK NAIL 15" UP WEST SIDE REMC PWP # 23316 |
| | | |
| | | |
| | | |
| | | |
| | | |

SECTION CORNER RECORD
SHELBY COUNTY, INDIANA
S. 14 T. 12N R. 5E

DATE: 08/27/2014
CREW: T. Sumerford LS
OLD RECORD REF:
MARKER TYPE: R.R. Spike

19L Ref. No.

Survey updated 07/12/1996
Coordinates provided by Johnson Co. Surveyor 08/27/2014



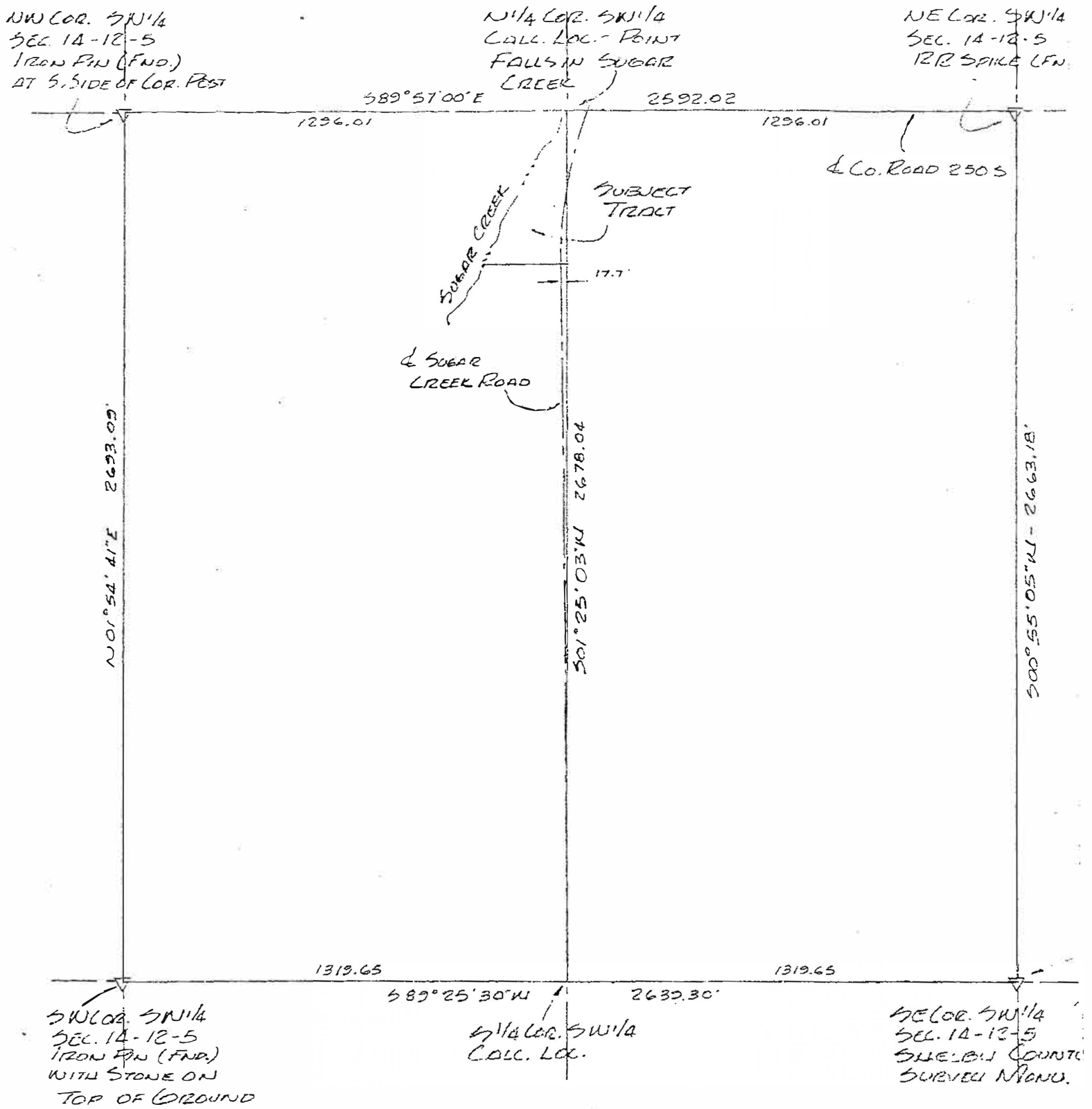
| REF # | DISTANCE | DESCRIPTION |
|-------|----------|-------------|
| | | |
| | | |

GEODETIC INFORMATION
Datum: NAD83 (CORS96)

GPS REF. Johnson Co
Surveyor
DATE: 08/27/2014
ENTERED BY: C. Drodgy
11/16/2015
NORTHING:
1544266.8323
EASTING:
250491.4172

DISCLAIMER
The section corner coordinates annotated hereon have been obtained with RTK GPS methods by personnel of Shelby County Surveyor. No guarantee is made to the correctness or accuracy of these values and they have been provided for recovery and verification purposes only. The Shelby County Surveyor's Office will not be held liable for errors or negligence in part by the surveyor who does not physically determine the location of section lines perform in compliance with **Indiana Title 865, Article 1, Rule 12-10** of the Administration Code. These coordinates will have no legal weight of authority unless monument and all its accessories have been obliterated.

*To BE REVISED
TAYLOR SUMERFORD*

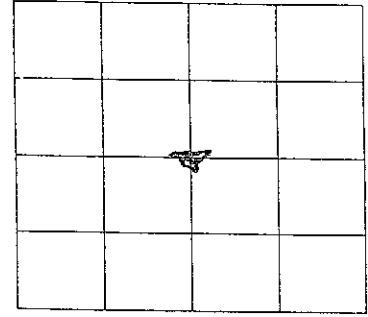


DETAIL OF SOUTHWEST QUARTER
SEC. 12 - T12N - R5E
SCALE 1" = 400'

SHELBY COUNTY, INDIANA
Sec. 14 T. 12 R. 5

DATE:
CREW:
OLD RECORD REF:
MARKER TYPE:

▲ Ref. No.



Method of Establishment
RECOVERED RR SPIKE



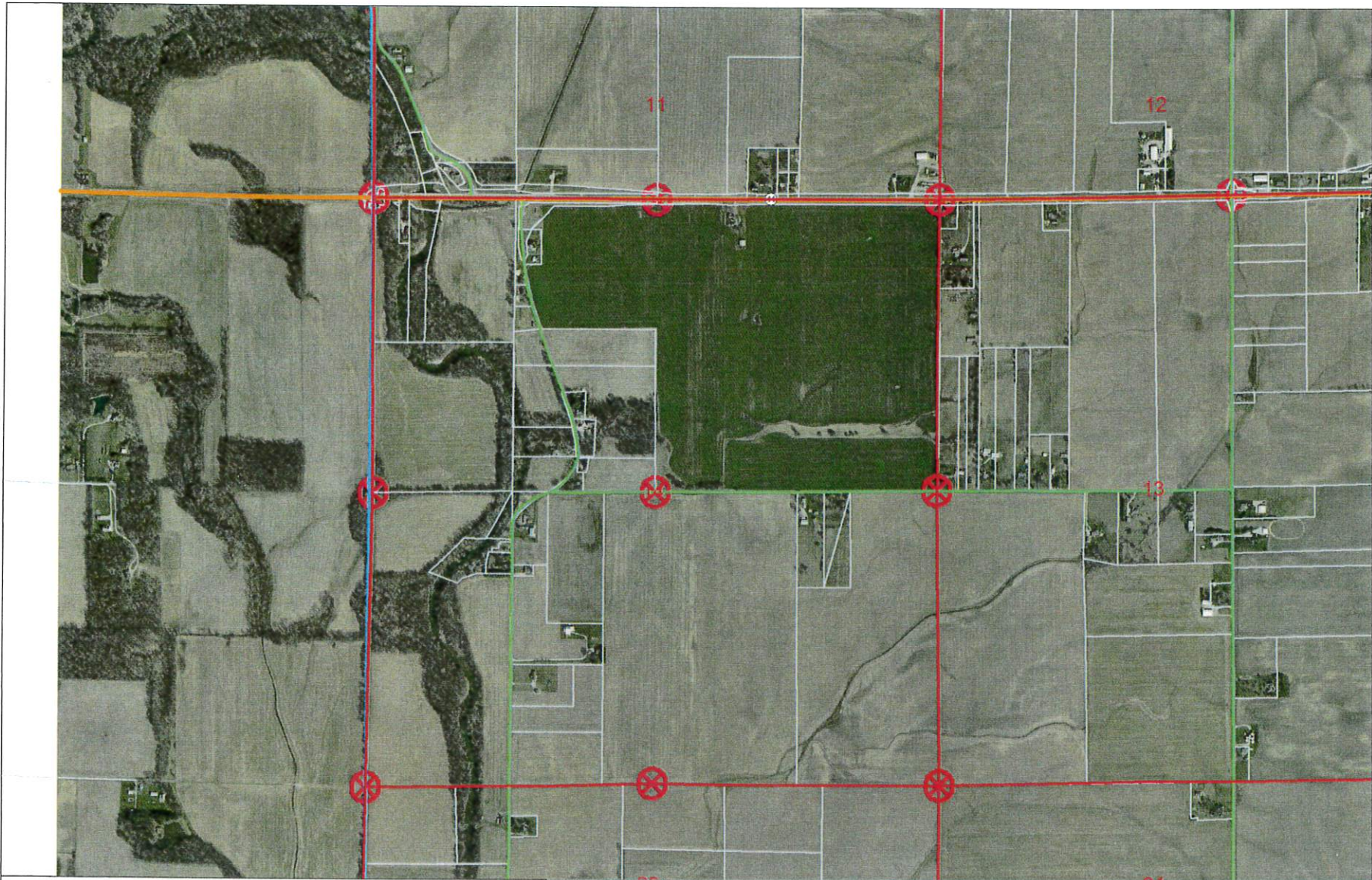
Drawing Not To Scale

| REF # | DISTANCE | DESCRIPTION |
|-------|----------|----------------------------|
| | | |
| | | |
| | | <i>ELEVATION 711.69'</i> |
| | | <i>REVISED COORDINATES</i> |


GEODETTIC INFORMATION
Datum: NAD83 (CORS96)

| | |
|------------------------------|--|
| GPS REF. <i>014</i> | <p>DISCLAIMER</p> <p>The section corner coordinates annotated hereon have been obtained with RTK GPS methods by personnel of Shelby County Surveyor. No guarantee is made to the correctness or accuracy of these values and they have been provided for recovery and verification purposes only. The Shelby County Surveyor's Office will not be held liable for errors or negligence in part by the surveyor who does not physically determine the location of section lines perform in compliance with Indiana Title 865, Article 1, Rule 12-10 of the Administration Code. These coordinates will have no legal weight of authority unless monument and all its accessories have been obliterated.</p> |
| DATE: <i>3/09/2000</i> | |
| BY: <i>JEFF POWELL</i> | |
| NORTHING: <i>1544267.381</i> | |
| EASTING: <i>250493.109</i> | |

19-r



14 12 5 Center of Section

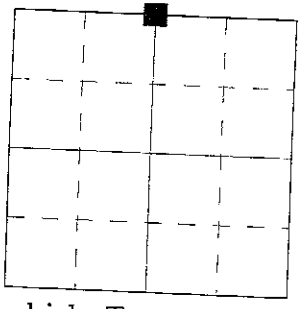


Shelbyville-Shelby County
Geographic Information System
25 W. Polk St.
Shelbyville, Indiana 46176

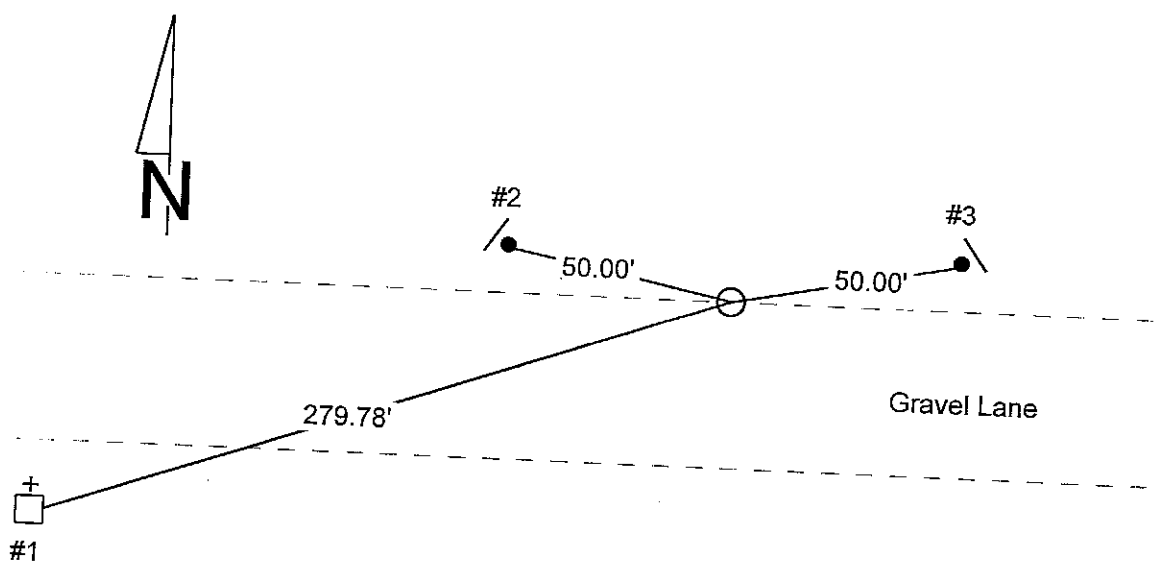
SECTION CORNER RECORD
SHELBY COUNTY, INDIANA
 Sec. 23 T. 12N R. 5E

DATE : 03/20/92
 CREW P.C. : Jeff Powell
 Instrument : K. McMillin
 Rod :
 Marker Type : Monument
 Condition : Good, Set

Ref. No. 19N



Method of Establishment : Set monument at location of old corner post hole, on North side of lane +/- 24" deep. Refer to T. Sumerford's survey of the North Line of Section 23, Township 12 North, Range 5E, Hendricks Township, Shelby County, Indiana.



| REFERENCE | DISTANCE | DESCRIPTION |
|-----------|----------|--------------------------------|
| 1 | 279.78' | PK nail North side corner post |
| 2 | 50.00' | 3/8" rebar set w/w/post |
| 3 | 50.00' | 3/8" rebar set w/w/post |
| | | |
| | | |
| | | |
| | | |

GEODETIC INFORMATION
 Datum: NAD83 (CORS96)

12/5
GPS REF. T. Sumerford
Johnson Co. Surveyor 19N
 DATE: Received
 BY: Entered C. Drodgy
 05/11/2015
 NORTHING:
 1541603.7344
 EASTING:
 250470.5318

DISCLAIMER
 The section corner coordinates annotated hereon have been obtained with RTK GPS methods by personnel of Shelby County Surveyor. No guarantee is made to the correctness or accuracy of these values and they have been provided for recovery and verification purposes only. The Shelby County Surveyor's Office will not be held liable for errors or negligence in part by the surveyor who does not physically determine the location of section lines perform in compliance with **Indiana Title 865, Article 1, Rule 12-10** of the Administration Code. These coordinates will have no legal weight of authority unless monument and all its accessories have been obliterated.

TO BE
 REVISED
 BY T. SUMERFORD

12/5
 19N

SECTION CORNER RECORD

SHELBY COUNTY, INDIANA

Sec. 23 T. 12 R. 5

DATE 3/20/92



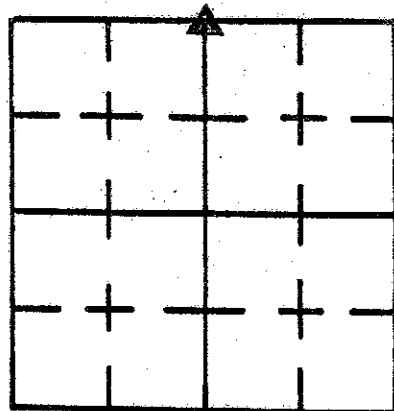
CREW P.C. J Powell

Inst. K. McMILLIN Rod _____

TYPE of MARKER MONUMENT Cond. GOOD SET

METHOD of ESTABLISHMENT SET MONUMENT AT LOCATION OF

OLD COR POST HOLE, ON NORTH SIDE OF LAKE ± 24" deep
Note Survey on Back



| REFERENCE | DISTANCE | DESCRIPTION |
|-----------|----------|-------------------------------|
| 1.) | 279.78' | P.K. NAIL NORTH SIDE COR POST |
| 2.) | 50.00' | 3/8" REBAR SET W/W/POST |
| 3.) | 50.00' | 3/8" REBAR SET W/W/POST |
| | | |
| | | |
| | | |
| | | |
| | | |
| | | |
| | | |

SHELBY COUNTY, INDIANA
Sec. 14 T. 12 R. 5

DATE:
CREW:
OLD RECORD REF:
MARKER TYPE:

▲ Ref. No.

| | | | |
|--|--|--|--|
| | | | |
| | | | |
| | | | |
| | | | |

Method of Establishment
*REESTABLISHED POSITION FROM
 TAYLOR SUMNERFORD SURVEY*



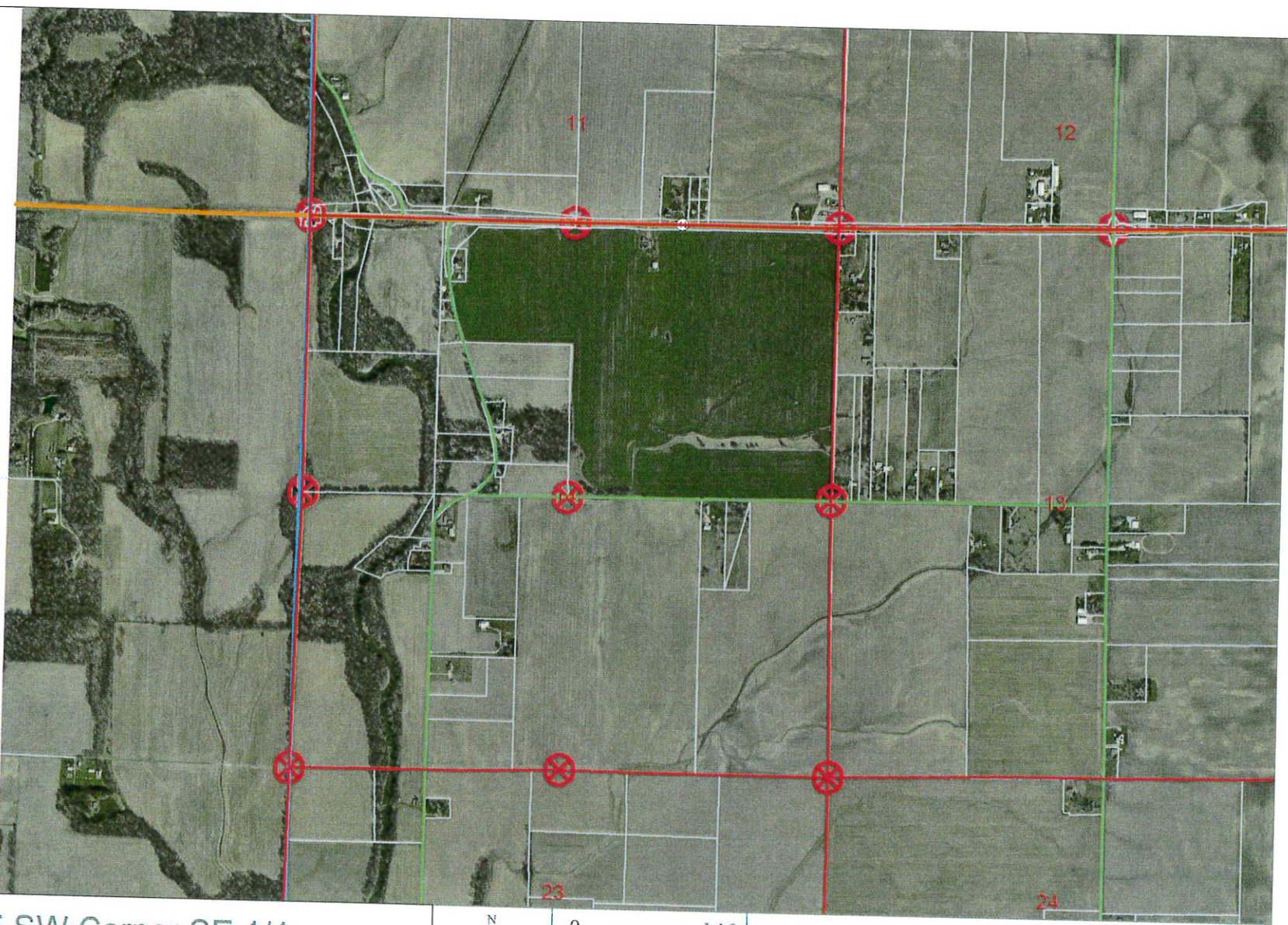
Drawing Not To Scale

| REF # | DISTANCE | DESCRIPTION |
|-------|----------|----------------------------|
| | | |
| | | |
| | | <i>ELEVATION 709.52'</i> |
| | | <i>REVISED COORDINATES</i> |


GEODETTIC INFORMATION
Datum: NAD83 (CORS96)

| | |
|---------------------------------|---|
| GPS REF. <i>413</i> | DISCLAIMER The section corner coordinates annotated hereon have been obtained with RTK GPS methods by personnel of Shelby County Surveyor. No guarantee is made to the correctness or accuracy of these values and they have been provided for recovery and verification purposes only. The Shelby County Surveyor's Office will not be held liable for errors or negligence in part by the surveyor who does not physically determine the location of section lines perform in compliance with Indiana Title 865, Article 1, Rule 12-10 of the Administration Code. These coordinates will have no legal weight of authority unless monument and all its accessories have been obliterated. |
| DATE: <i>3/09/2018</i> | |
| BY: <i>JEFF POWELL</i> | |
| NORTHING: <i>1541604.432</i> | |
| EASTING: <i>250472.518</i> | |

19-N



14 12 5 SW Corner SE 1/4

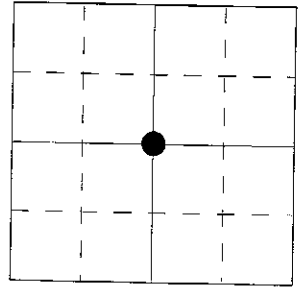


Shelbyville-Shelby County
Geographic Information System
25 W. Polk St.
Shelbyville, Indiana 46176

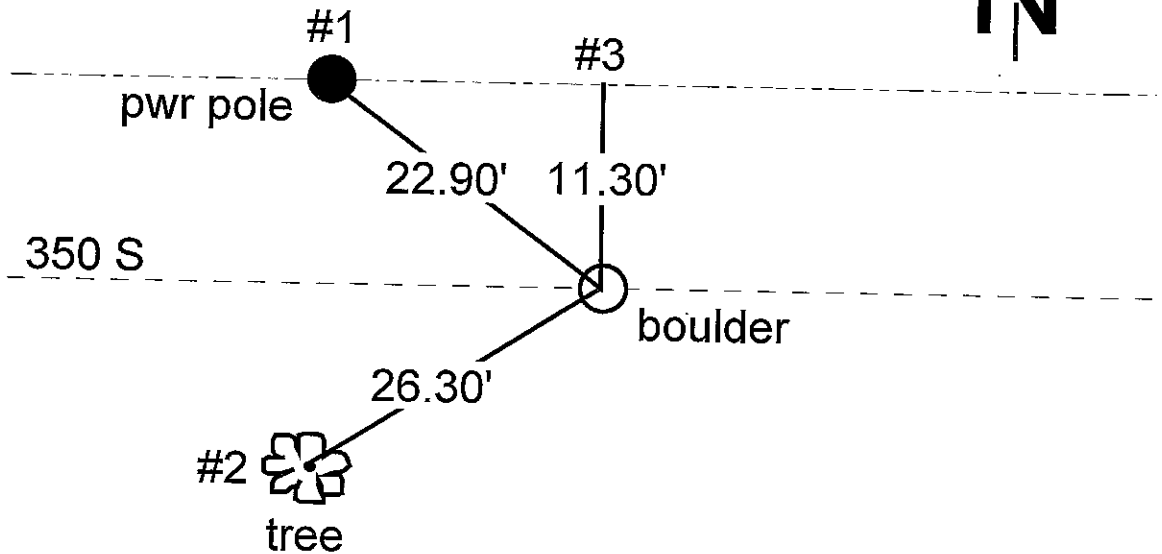
SECTION CORNER RECORD
SHELBY COUNTY, INDIANA
Sec. 23 T. 12N R. 5E

Ref. No. 19P

DATE :
CREW P.C. : Bowman's Office
Instrument :
Rod :
Marker Type : Boulder
Condition :
Method of Establishment :



T. 12N, R. 5E, Sec. 23: SE Cor. NW 1/4
SW Cor. NE 1/4
NE Cor. SW 1/4
NW Cor. SE 1/4



| REFERENCE | DISTANCE | DESCRIPTION |
|-----------|----------|-------------|
| 1 | 22.90' | Power pole |
| 2 | 26.30' | Tree |
| 3 | 11.30' | |
| | | |
| | | |
| | | |
| | | |

SHELBY COUNTY, INDIANA
Sec. 26 T. 12 R. 5

DATE:
CREW:
OLD RECORD REF:
MARKER TYPE:

▲ Ref. No.

| | | | |
|--|--|---|--|
| | | 7 | |
| | | | |
| | | | |
| | | | |

Method of Establishment

RECOVERED STONE



Drawing Not To Scale

| REF # | DISTANCE | DESCRIPTION |
|-------|----------|-------------|
| | | |
| | | |
| | | |
| | | |
| | | |

GEODETTIC INFORMATION
Datum: NAD83 (CORS96)

| GPS REF. | DISCLAIMER |
|----------------------|---|
| DATE: 5/20/21 | The section corner coordinates annotated hereon have been obtained with RTK GPS methods by personnel of Shelby County Surveyor. No guarantee is made to the correctness or accuracy of these values and they have been provided for recovery and verification purposes only. The Shelby County Surveyor's Office will not be held liable for errors or negligence in part by the surveyor who does not physically determine the location of section lines perform in compliance with Indiana Title 865, Article 1, Rule 12-10 of the Administration Code. These coordinates will have no legal weight of authority unless monument and all its accessories have been obliterated. |
| BY: SCOTT SUMERFORD | |
| NORTHING: 1536221.80 | |
| EASTING: 250439.23 | |

SECTION CORNER RECORD

SHELBY COUNTY, INDIANA

19R
(2 of 2)

Sec. 26 T. 12 R. 5

DATE 07/25/02

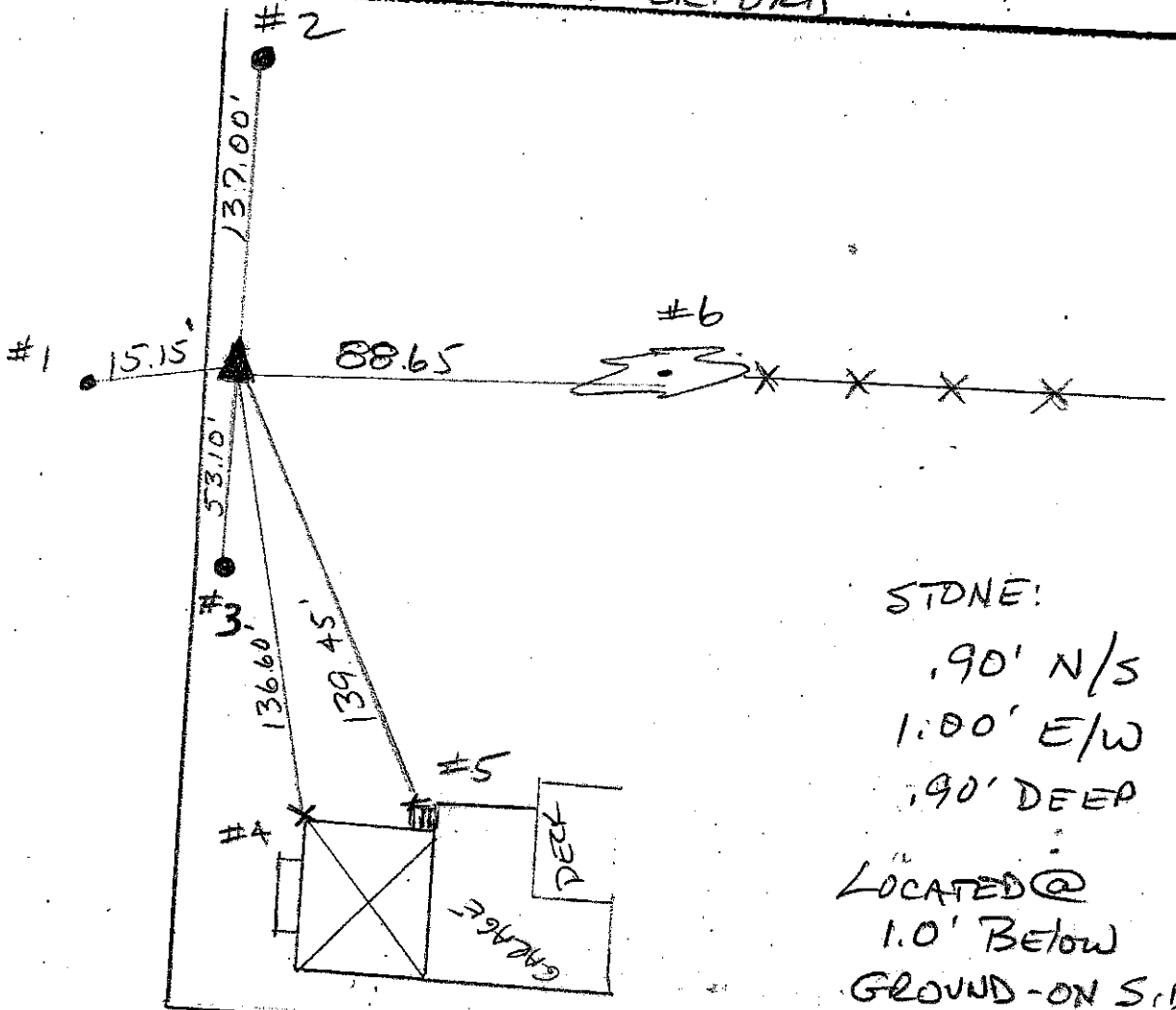

CREW P.C. TONY SIPES

Inst. _____ Rod _____

TYPE OF MARKER STONE Cond. GOOD

METHOD OF ESTABLISHMENT PER PHYSICAL SURVEY OF

SHELBY CO. SURVEYOR T. SUMERFORD



STONE:

- .90' N/S
- 1.00' E/W
- .90' DEEP

LOCATED @
1.0' BELOW
GROUND - ON SIDE
OF SLOPE
"X" CHISELED ON
STONE - MAGNET
PLACED ON "X"
STONE IS GRAY/SILVE
IN COLOR

| REFERENCE | DISTANCE | DESCRIPTION |
|-----------|----------|--|
| 1 | 15.15' | R.R. SPIKE @ 1.50' EAST OF PHYSICAL C OF S. SUGAR CREEK RD. (PROPERTY MARKER?) |
| 2 | 137.00' | RUSH SHELBY POLE 47859 (PK NAIL @ 15" UP EAST) |
| 3 | 53.10' | RUSH SHELBY POLE 47860 (PK NAIL @ 15" UP EAST) |
| 4 | 136.60' | N.W. CORNER (GROUND LEVEL) OF 1/2 STORY FRAME HOUSE 3970 S. SUGAR CR. RD. |
| 5 | 139.45' | N.W. CORNER (GROUND LEVEL) UNUSED CONCRETE STEPS - GROUND LEVEL |
| 6 | 88.65' | 36" HACKBERRY - PK NAIL @ 15" UP NORTH SIDE * CARSONITE ROD . 70' EAST OF "X" ON |

SECTION CORNER RECORD

19S
(1 of 1)

SHELBY COUNTY, INDIANA

Sec. 26 T. 12 R. 5

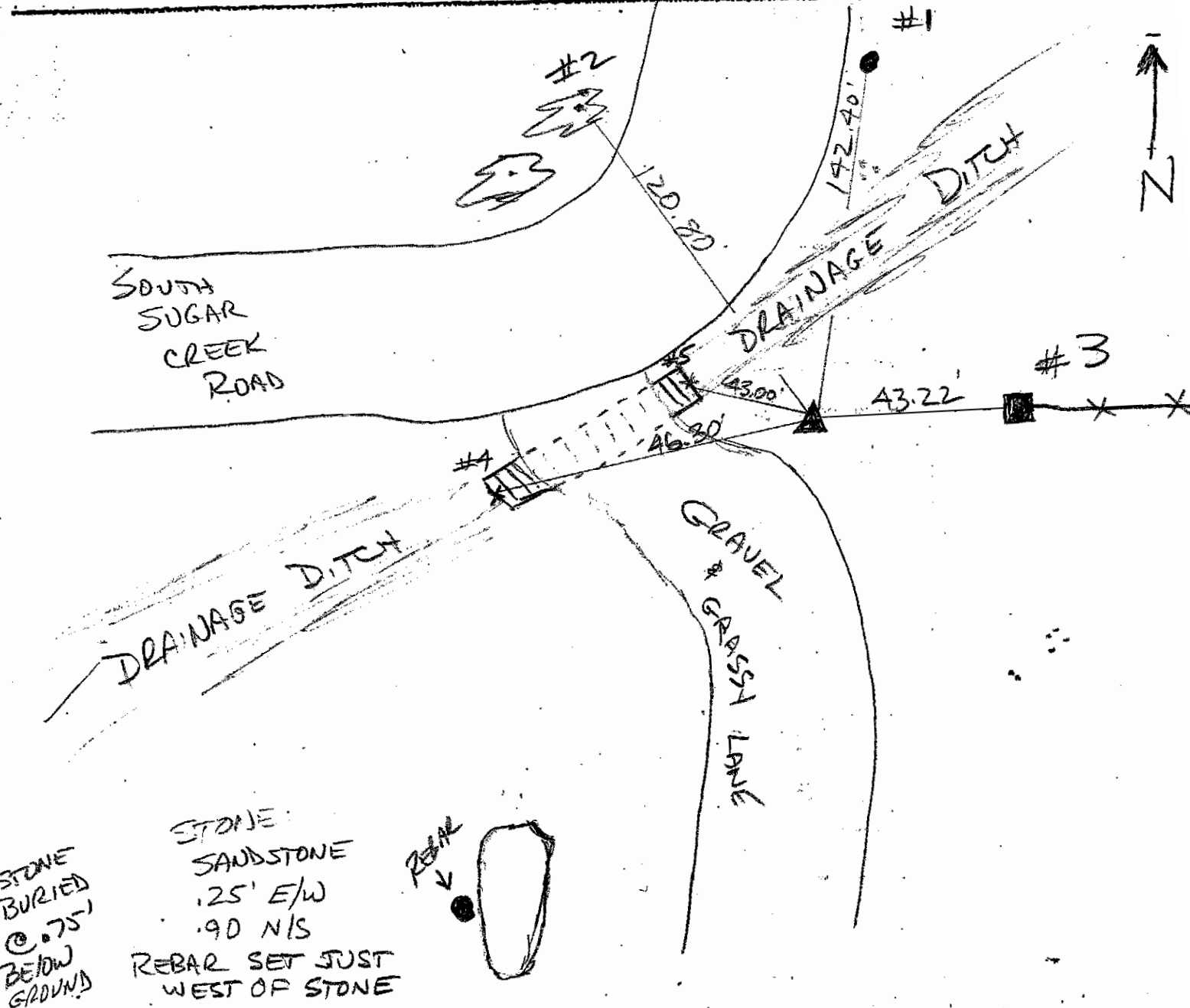
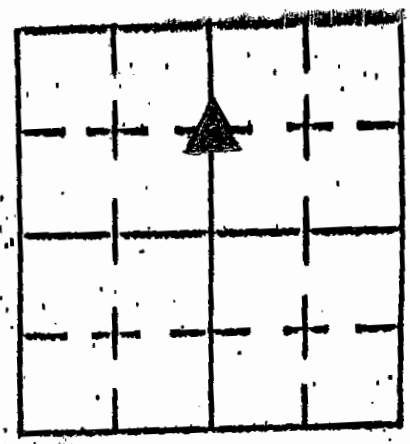
DATE 07/29/02

CREW P.C. TONY SIPES

Inst. _____ Rod _____

TYPE of MARKER STONE Cond. GOOD

METHOD of ESTABLISHMENT _____



| REFERENCE | DISTANCE | DESCRIPTION |
|-----------|----------|--|
| 1 | 142.40' | RUSH SHELBY POLE # 47554 - PK NAIL @ 15" UP EAST SIDE |
| 2 | 120.80' | 30" ASH TREE - PK NAIL @ 15" UP EAST SIDE |
| 3 | 43.22' | 7" SQ WOOD POST PK NAIL @ 15" UP SOUTH |
| 4 | 46.30' | TOP CTR OF CORRUGATED METAL CULVERT PIPE (POINT PAINTED) WEST SIDE OF LANE |
| 5 | 43.00' | TOP CTR OF CORRUGATED METAL CULVERT PIPE (POINT PAINTED) EAST SIDE OF LANE |

SECTION CORNER RECORD

SHELBY COUNTY, INDIANA

Sec. 26 T. 12 R. 5

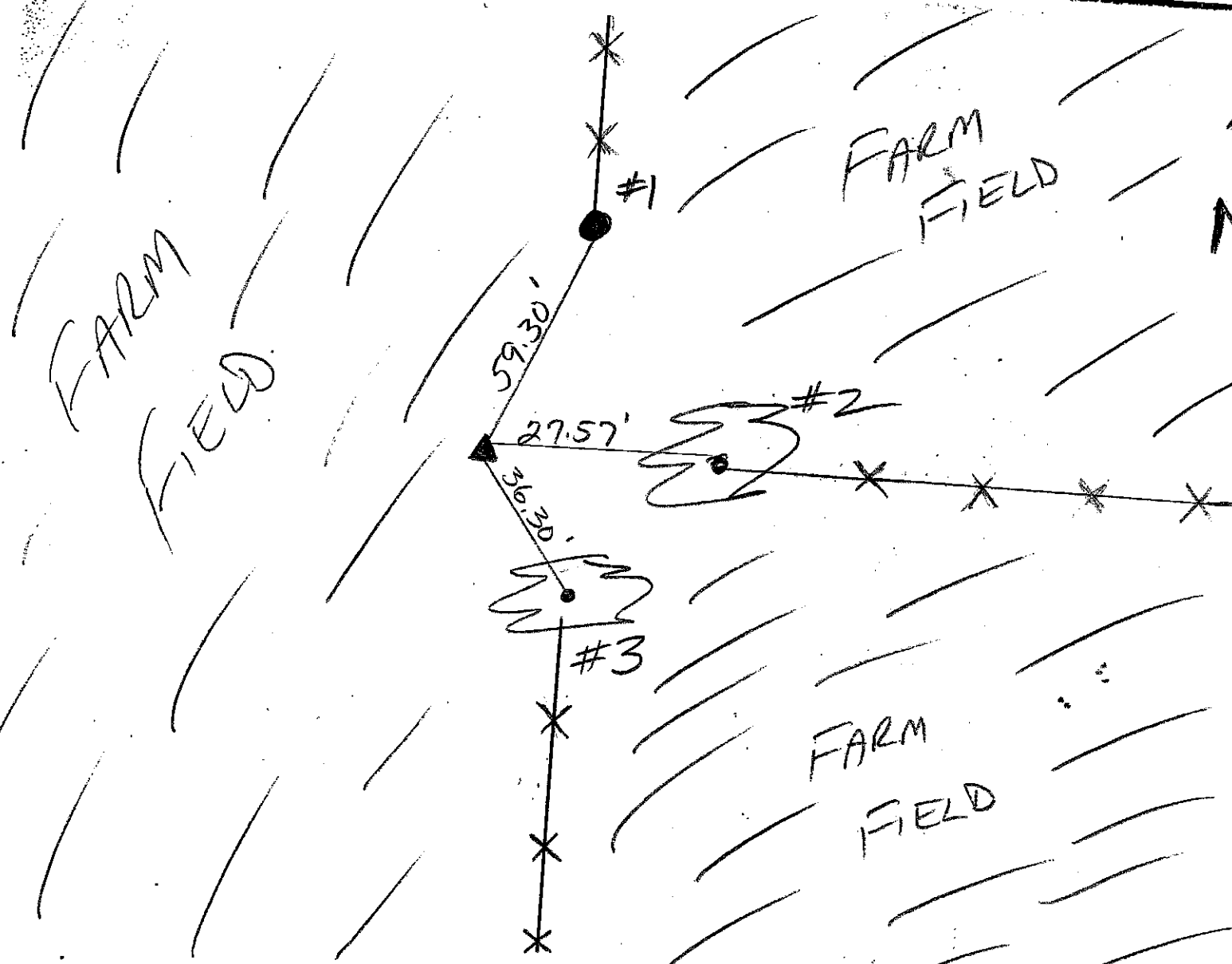

DATE 07/29/02

CREW P.C. TONY SIPES

Inst. _____ Rod _____

TYPE of MARKER SC SURVEYOR MONUMENT Cond. _____

METHOD of ESTABLISHMENT POINT ESTABLISHED BY SHELBY Co. SURVEYOR T. SUMERFORD



| REFERENCE | DISTANCE | DESCRIPTION |
|--|----------|---|
| 1 | 59.30' | @ 4" RND Wood Fence Post (PK Nail @ 10" UP WEST SIDE) |
| 2 | 27.57' | 36" HICKORY TREE (PK NAIL @ 24" UP SOUTH SIDE) |
| 3 | 36.30' | 30" DEAD TREE (PK NAIL @ 15" UP WEST SIDE) |
| * MONUMENT BURIED @ 18" BELOW GROUND LEVEL - MAGNET PLACED ON MONUMENT - MONUMENT SETS @ 7.0' WEST OF N/S FENCE LINE | | |

SHELBY COUNTY, INDIANA
Sec. 26 T. 12 R. 5

DATE:
CREW:
OLD RECORD REF:
MARKER TYPE:

▲ Ref. No.

| | | | |
|--|--|--|--|
| | | | |
| | | | |
| | | | |
| | | | |

Method of Establishment
RECOVERED SHELBY COUNTY MONUMENT



Drawing Not To Scale

| REF # | DISTANCE | DESCRIPTION |
|-------|----------|-------------|
| | | |
| | | |
| | | |
| | | |
| | | |
| | | |

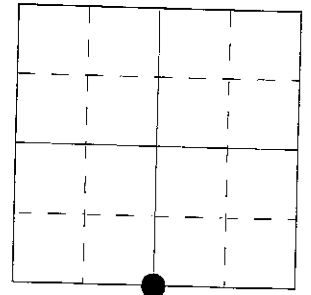
GEODETIC INFORMATION
Datum: NAD83 (CORS96)

| | |
|-----------------------------|---|
| GPS REF. | DISCLAIMER The section corner coordinates annotated hereon have been obtained with RTK GPS methods by personnel of Shelby County Surveyor. No guarantee is made to the correctness or accuracy of these values and they have been provided for recovery and verification purposes only. The Shelby County Surveyor's Office will not be held liable for errors or negligence in part by the surveyor who does not physically determine the location of section lines perform in compliance with Indiana Title 865, Article 1, Rule 12-10 of the Administration Code. These coordinates will have no legal weight of authority unless monument and all its accessories have been obliterated. |
| DATE: <i>5/20/21</i> | |
| BY: <i>SCOTT SUMERFORD</i> | |
| NORTHING: <i>1533529.30</i> | |
| EASTING: <i>250438.52</i> | |

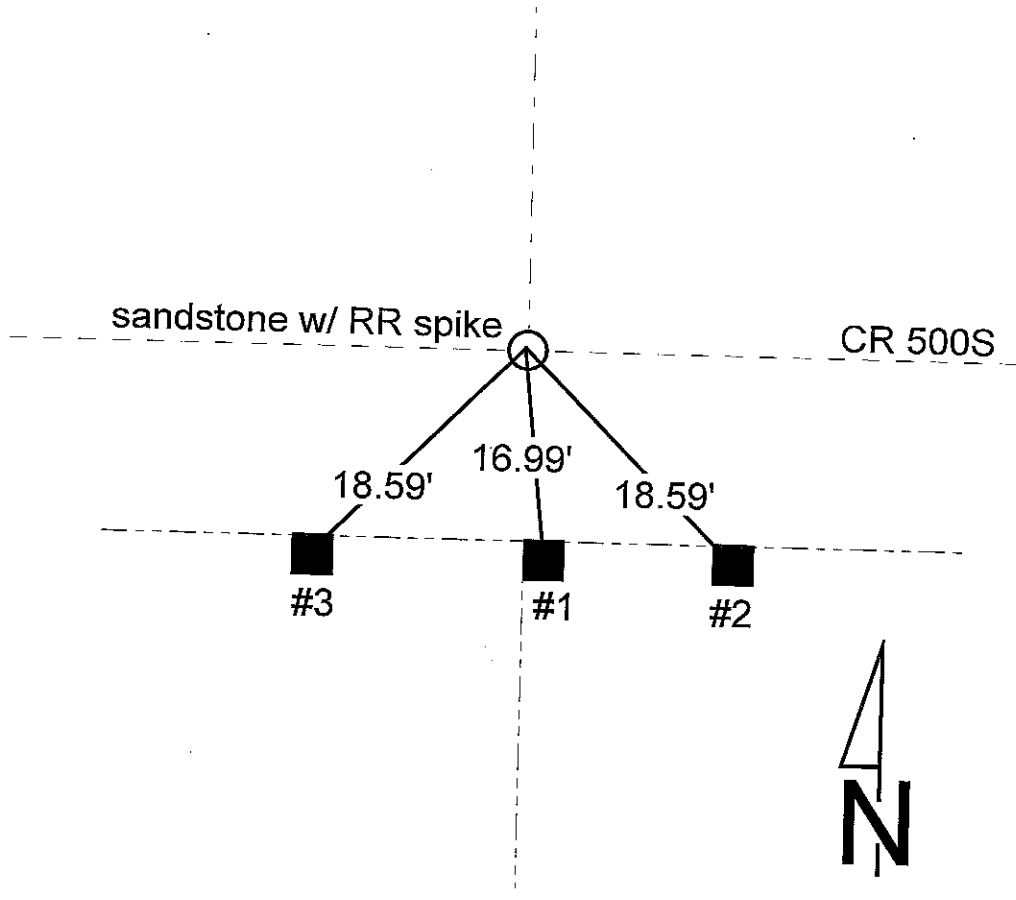
SECTION CORNER RECORD
SHELBY COUNTY, INDIANA
 Sec. 26 T. 12N R. 5E

DATE : 07 / 26 / 83
CREW P.C. :
Instrument :
Rod : D. Rode / K. Burns
Marker Type : Sandstone
Condition : Good

Ref. No. 19V



Method of Establishment : Nothing found on surface, split road and lined in on existing fence South. Dug and found sandstone 6" deep. Placed 4 RR spikes at base of stone. Cut "X" into high point. Placed RR spike on surface above stone.

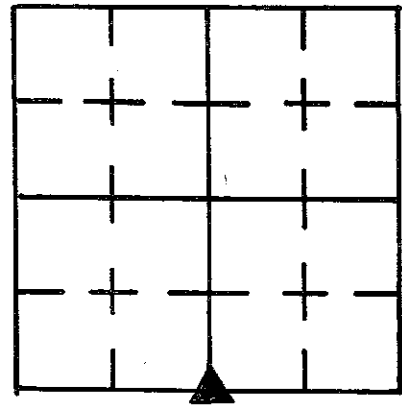


| REFERENCE | DISTANCE | DESCRIPTION |
|-----------|----------|---|
| 1 | 16.99' | PK nail 6" up North side square wood corner post |
| 2 | 18.59' | PK nail 6" up NorthWest side square wood brace post |
| 3 | 18.59' | PK nail 6" up NorthEast side square wood brace post |
| straddle | 4.00' | PK nail in pavement Northwest |
| straddle | 4.00' | PK nail in pavement Southwest |
| | | |
| | | |

SECTION CORNER RECORD

SHELBY COUNTY, INDIANA

19V
(2 of 3)



Sec. 26 T. 12 R. 5

DATE 7/26/83

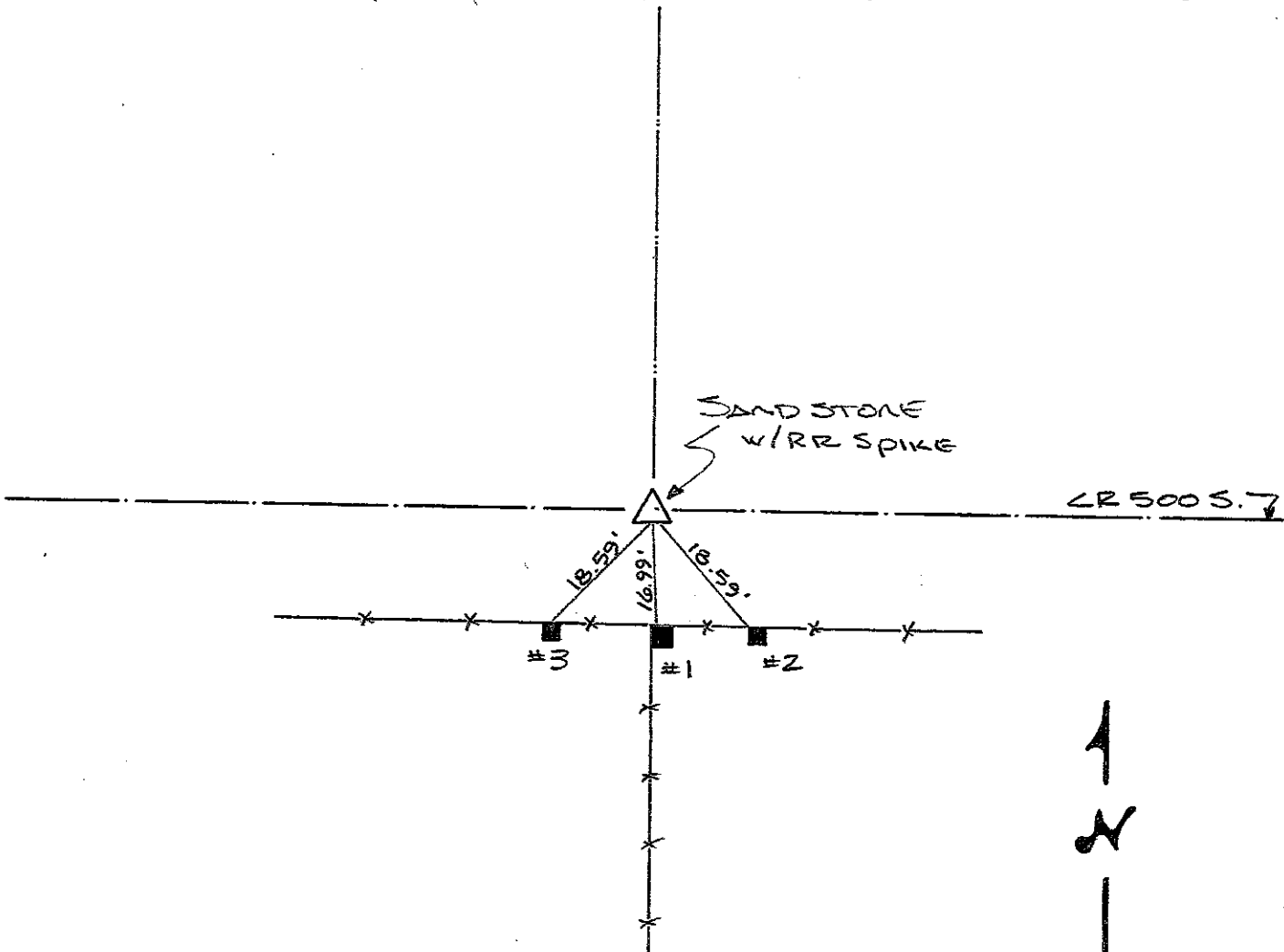
CREW P.C. _____

Inst. _____ Rod D. RODE / K. BURNS

TYPE of MARKER SANDSTONE Cond. GOOD

METHOD of ESTABLISHMENT NOTHING FOUND ON SURFACE, SPLIT

ROAD AND LINED IN ON EXISTING FENCE SOUTH, DUG AND FOUND SANDSTONE 6" DEEP, PLACED 4 RR SPIKES AT BASE OF STONE, CUT "X" INTO HIGH POINT, PLACED RR SPIKE ON SURFACE ABOVE STONE.



| REFERENCE | DISTANCE | DESCRIPTION |
|-----------|----------|--|
| 1 | 16.99' | PK NAIL 6" UP NORTH SIDE SQUARE WOOD CORNER POST |
| 2 | 18.59' | PK NAIL 6" UP N.W. SIDE SQUARE WOOD BRACE POST |
| 3 | 18.59' | PK NAIL 6" UP N.E. SIDE SQUARE WOOD BRACE POST |
| | | |
| | | |
| | | |
| | | |
| | | |
| | | |
| STRADDLE | 4.0' | PK NAIL IN PVMT NW |
| STRADDLE | 4.0' | PK NAIL IN PVMT SW |

SHELBY COUNTY, INDIANA
Sec. 26 T. 12 R. 5

DATE:
CREW:
OLD RECORD REF:
MARKER TYPE:

▲ Ref. No.

| | | | |
|--|--|--|--|
| | | | |
| | | | |
| | | | |
| | | | |

Method of Establishment

RECOVERED BOAT SPIKE



Drawing Not To Scale

| REF # | DISTANCE | DESCRIPTION |
|-------|----------|-------------|
| | | |
| | | |
| | | |
| | | |
| | | |
| | | |

GEODETTIC INFORMATION

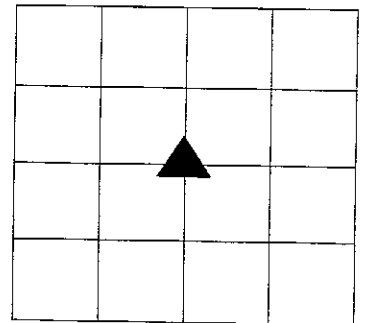
Datum: NAD83 (CORS96)

| | |
|----------------------|--|
| GPS REF. | <p>DISCLAIMER</p> <p>The section corner coordinates annotated hereon have been obtained with RTK GPS methods by personnel of Shelby County Surveyor. No guarantee is made to the correctness or accuracy of these values and they have been provided for recovery and verification purposes only. The Shelby County Surveyor's Office will not be held liable for errors or negligence in part by the surveyor who does not physically determine the location of section lines perform in compliance with Indiana Title 865, Article 1, Rule 12-10 of the Administration Code. These coordinates will have no legal weight of authority unless monument and all its accessories have been obliterated.</p> |
| DATE: 5/20/21 | |
| BY: SCOTT SUMERFORD | |
| NORTHING: 1530838.48 | |
| EASTING: 250417.90 | |

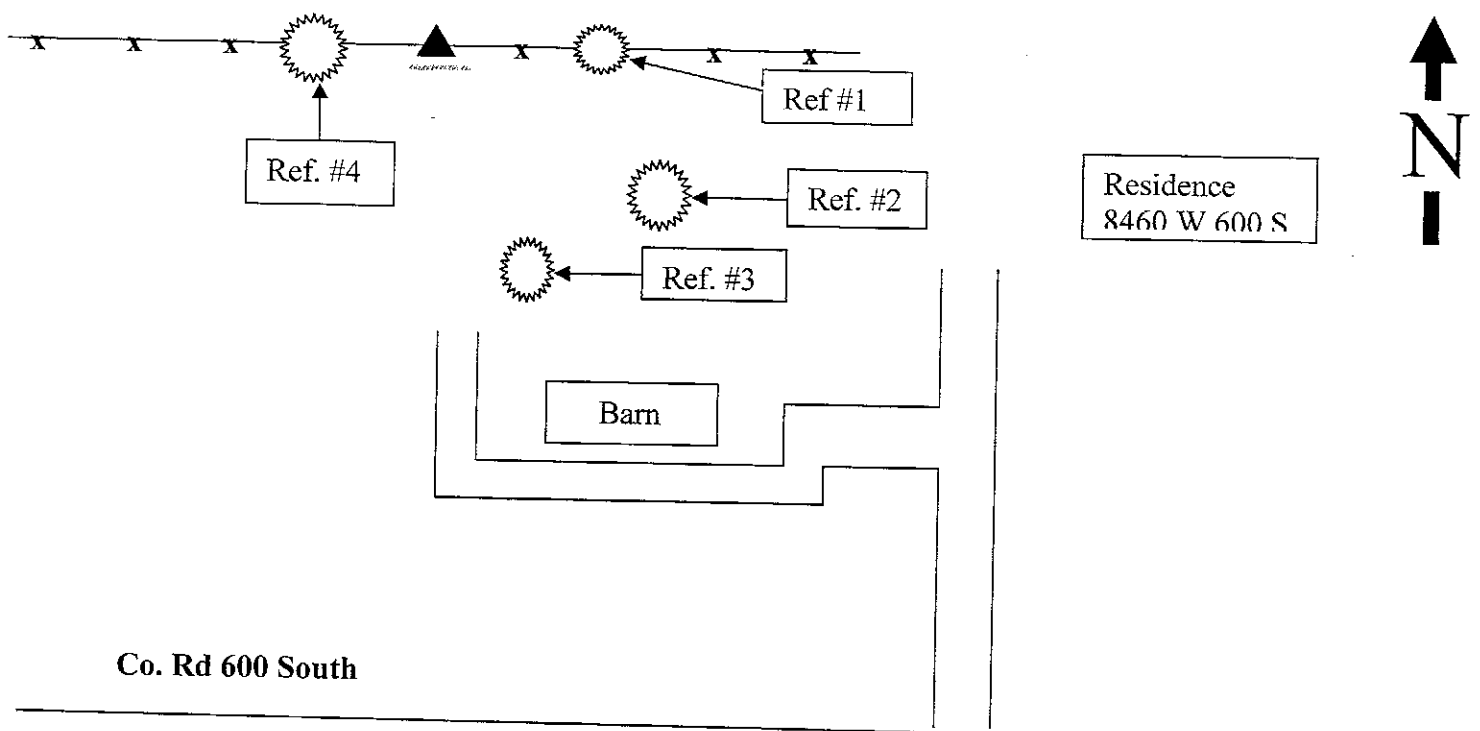
SECTION CORNER RECORD
SHELBY COUNTY, INDIANA
Sec. 35 T. 12N R. 5E

DATE: 05/19/2010
CREW: T. SUMERFORD; C. DRODDY
OLD RECORD REF:
MARKER TYPE: STONE GOOD CONDITION

Ref. No. 19X



Method of Establishment: From survey records; dug hole and found stone: eight inches below ground level stone is rounded in shape with two "knots" on top side. References from the center distance between the two "knots".



Drawing Not To Scale

| REF # | DISTANCE | DESCRIPTION |
|-------|-----------|--|
| #1 | 14.55 Ft | Surveyor's marker 12 in. up on N side of 14in Walnut Tree |
| #2 | 74.60 Ft | Surveyor's marker 12 in. up on W. side of 24 in Ash Tree |
| #3 | 22.00 Ft. | Surveyor's marker 12 in. up on w. side 18 in Ash Tree |
| #4 | 8.50 Ft. | Measured to center of N. side of Walnut Tree (no marker/preserving integrity of tree for future use). |

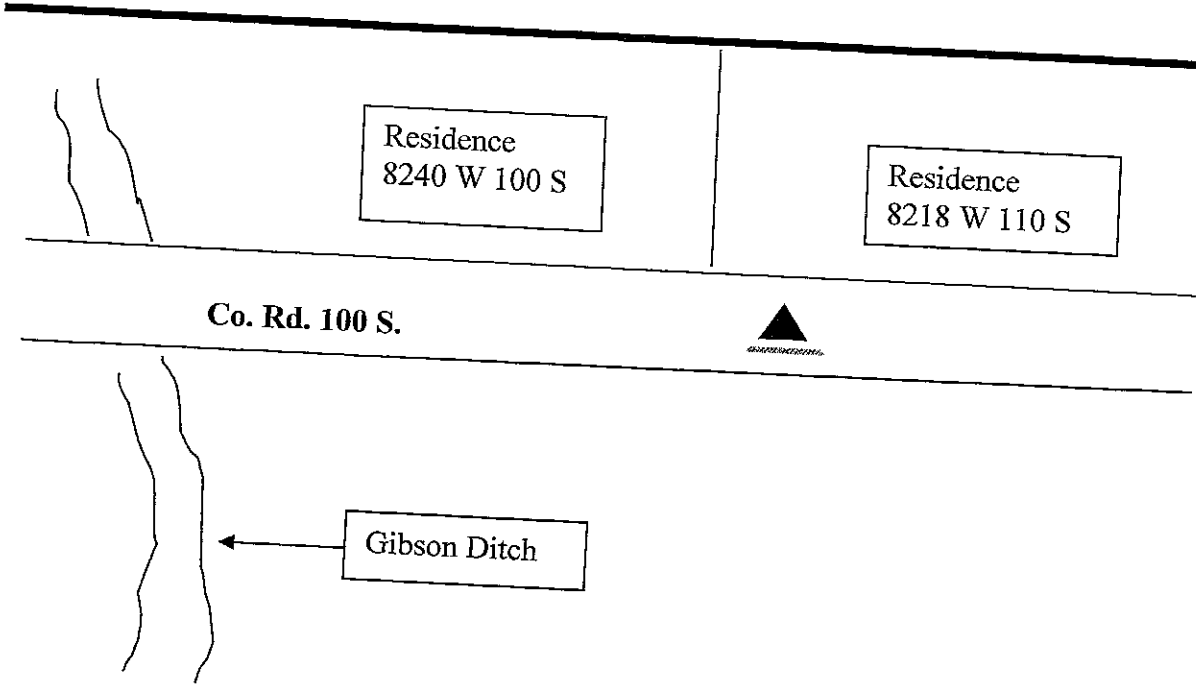
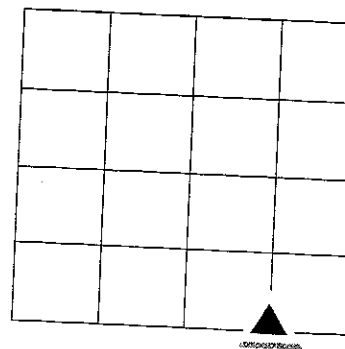
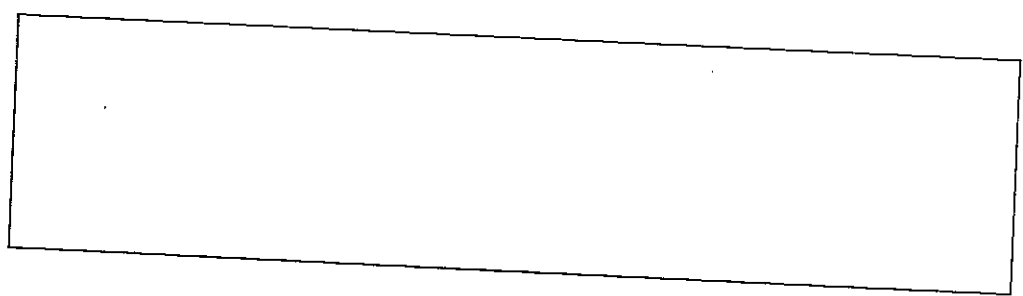
GEODETIC INFORMATION
Datum: NAD83 (CORS96)

| | |
|---|---|
| GPS REF. J. Powell J.E. Sanders survey | <p>DISCLAIMER The section corner coordinates annotated hereon have been obtained with RTK GPS methods by personnel of Shelby County Surveyor. No guarantee is made to the correctness or accuracy of these values and they have been provided for recovery and verification purposes only. The Shelby County Surveyor's Office will not be held liable for errors or negligence in part by the surveyor who does not physically determine the location of section lines perform in compliance with Indiana Title 865, Article 1, Rule 12-10 of the Administration Code. These coordinates will have no legal weight of authority unless monument and all its accessories have been obliterated.</p> |
| DATE: 08/09/2014 | |
| ENTERED BY: C. Droddy 05/11/2015 | |
| NORTHING: 1528170.69 | |
| EASTING: 250428.89 | |

SECTION CORNER RECORD
SHELBY COUNTY, INDIANA
Sec. 2 T. 12N R. 5E

Ref. No. 20E

DATE: 08/06/2012
CREW: T. Sumerford; C. Droddy
OLD RECORD REF:
MARKER TYPE:



Drawing Not To Scale

Last Entered or Corrected:

| REF # | DISTANCE | DESCRIPTION |
|-------|----------|-------------|
| | | |
| | | |
| | | |
| | | |
| | | |
| | | |

GEODETIC INFORMATION
Datum: NAD83 (CORS96)

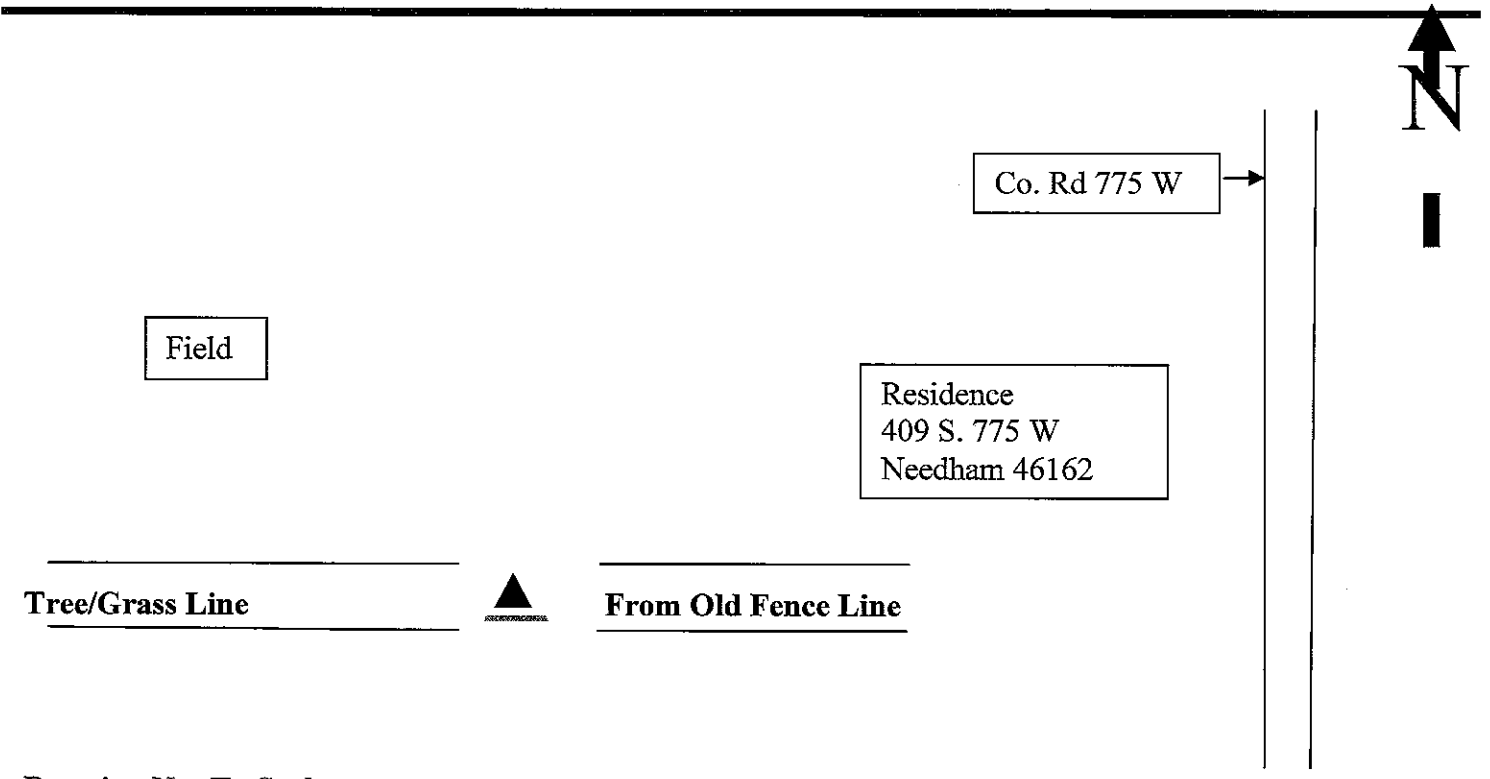
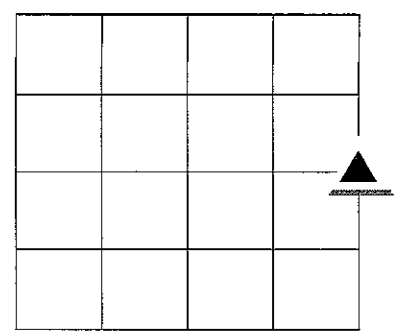
| | |
|-------------------------------|--|
| GPS REF. 55 | <p>DISCLAIMER</p> <p>The section corner coordinates annotated hereon have been obtained with RTK GPS methods by personnel of Shelby County Surveyor. No guarantee is made to the correctness or accuracy of these values and they have been provided for recovery and verification purposes only. The Shelby County Surveyor's Office will not be held liable for errors or negligence in part by the surveyor who does not physically determine the location of section lines perform in compliance with Indiana Title 865, Article 1, Rule 12-10 of the Administration Code. These coordinates will have no legal weight of authority unless monument and all its accessories have been obliterated.</p> |
| DATE: 01/04/2012 | |
| BY: T. Sumerford C. Droddy | |
| NORTHING: 1552309.625 | |
| EASTING: 251294.922 | |

SECTION CORNER RECORD
SHELBY COUNTY, INDIANA
Sec. 2 T. 12N R. 5E

Ref. No. 21 C

DATE: 10/28/2011
CREW: T. Sumerford: C. Droddy
OLD RECORD REF: County Surveyor's Research
MARKER TYPE: Stone (Good condition)

Stone found in old east west fence line. Stone approximately 4 inches down and in very good condition.




Drawing Not To Scale

Last Entered or Corrected:

| REF # | DISTANCE | DESCRIPTION |
|-------|----------|-------------|
| | | |
| | | |
| | | |
| | | |
| | | |
| | | |

GEODETTIC INFORMATION
Datum: NAD83 (CORS96)

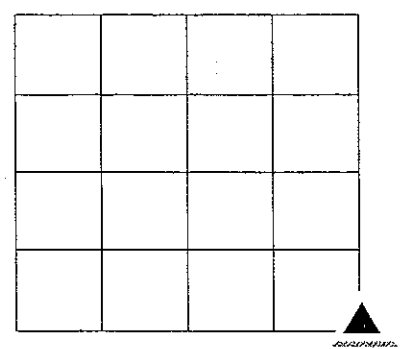
| | |
|--|---|
| GPS REF. | <p align="center">DISCLAIMER</p> <p>The section corner coordinates annotated hereon have been obtained with RTK GPS methods by personnel of Shelby County Surveyor. No guarantee is made to the correctness or accuracy of these values and they have been provided for recovery and verification purposes only. The Shelby County Surveyor's Office will not be held liable for errors or negligence in part by the surveyor who does not physically determine the location of section lines perform in compliance with Indiana Title 865, Article 1, Rule 12-10 of the Administration Code. These coordinates will have no legal weight of authority unless monument and all its accessories have been obliterated.</p> |
| DATE: 10/28/2001 | |
| BY:T. Sumerford C. Droddy (rod man) | |
| NORTHING: 1554966.59 | |
| EASTING: 253142.922 | |



SECTION CORNER RECORD
SHELBY COUNTY, INDIANA
Sec. 2 T. 12N R. 5E

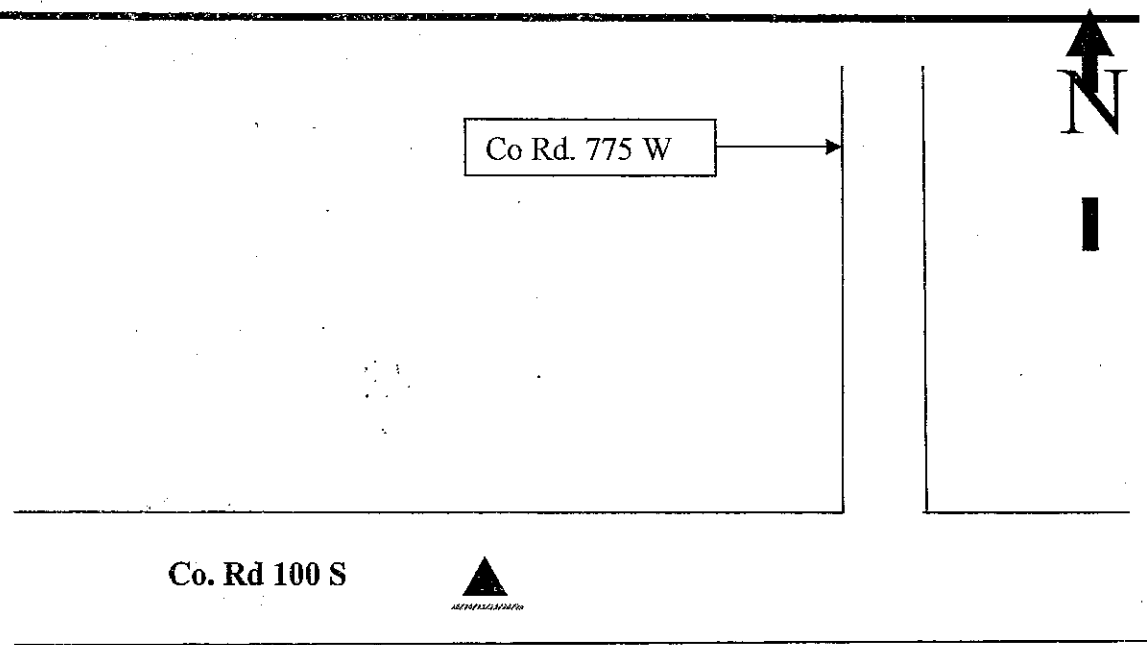
Ref. No. 21E

DATE: 10/28/11
CREW: T. SUMERFORD, surveyor: C. DRODDY
OLD RECORD REF: 02/09/67 Tie Marker and older records
MARKER TYPE: Stone in good condition



Measured 19.80' from only remaining tie. Dug through asphalt and found stone (photo on back) Stone in good shape.

Stone at "V" Corner



Drawing Not To Scale

Last Entered or Corrected:

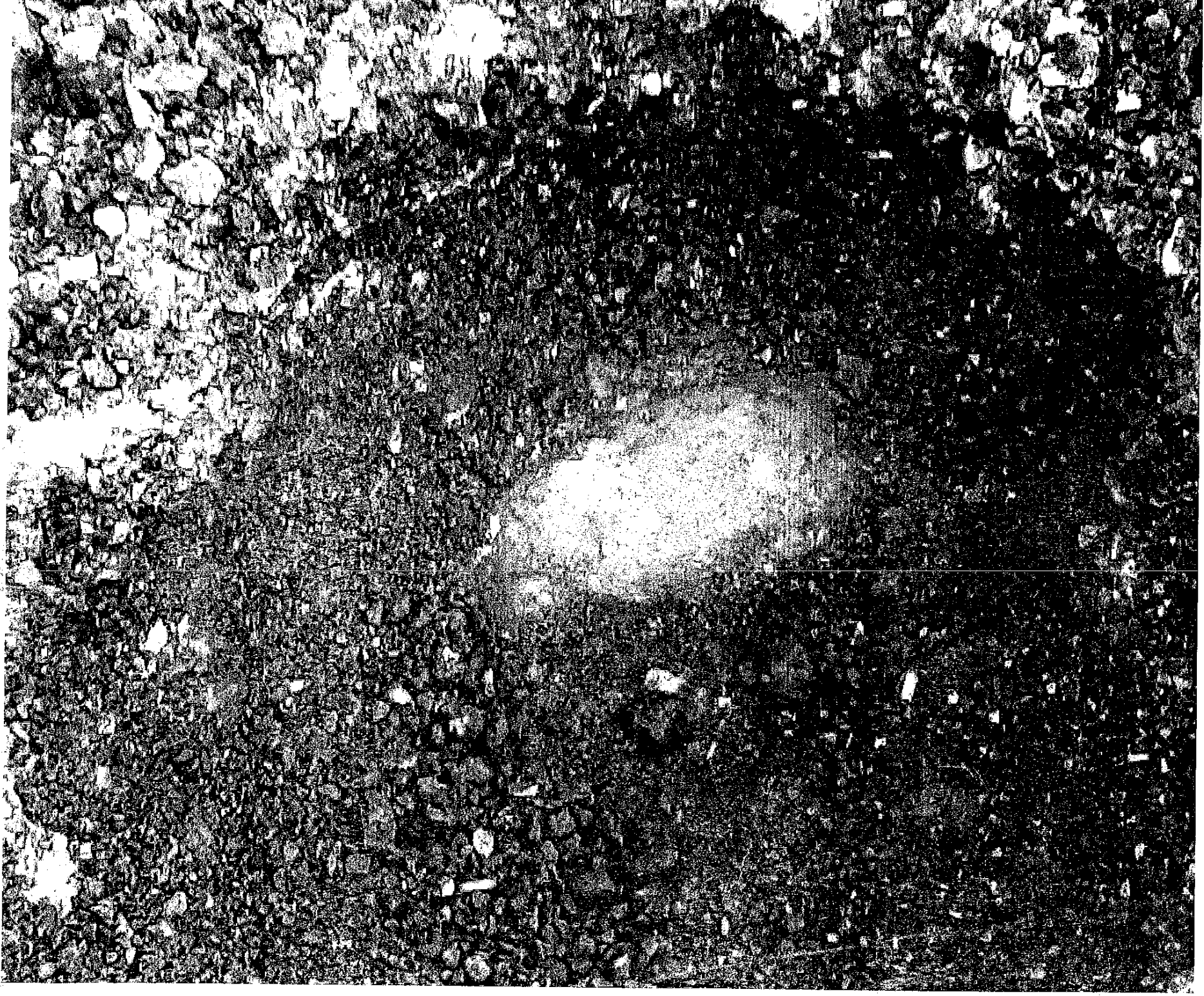
| REF # | DISTANCE | DESCRIPTION |
|-------|----------|---|
| #1 | 19.80 ft | Remains of corner Post tie used in 1967 |
| | | |
| | | |
| | | |
| | | |

GEODETTIC INFORMATION
Datum: NAD83 (CORS96)

| GPS REF. | DISCLAIMER |
|--------------------------|--|
| DATE: 10/28/2011 | The section corner coordinates annotated hereon have been obtained with RTK GPS methods by personnel of Shelby County Surveyor. No guarantee is made to the correctness or accuracy of these values and they have been provided for recovery and verification purposes only. The Shelby County Surveyor's Office will not be held liable for errors or negligence in part by the surveyor who does not physically determine the location of section lines perform in compliance with Indiana Title 865, Article 1, Rule 12-10 of the Administration Code. These coordinates will have no legal weight of authority unless monument and all its accessories have been obliterated. |
| BY: C. Droddy | |
| NORTHING: 1552294.250 | |
| EASTING: 253194.380 | |

21E
(2 of 4)

21E

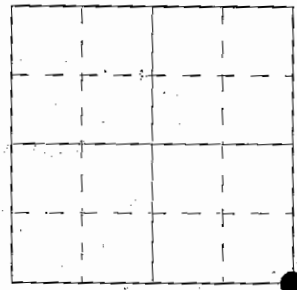


**SECTION CORNER RECORD
SHELBY COUNTY, INDIANA**

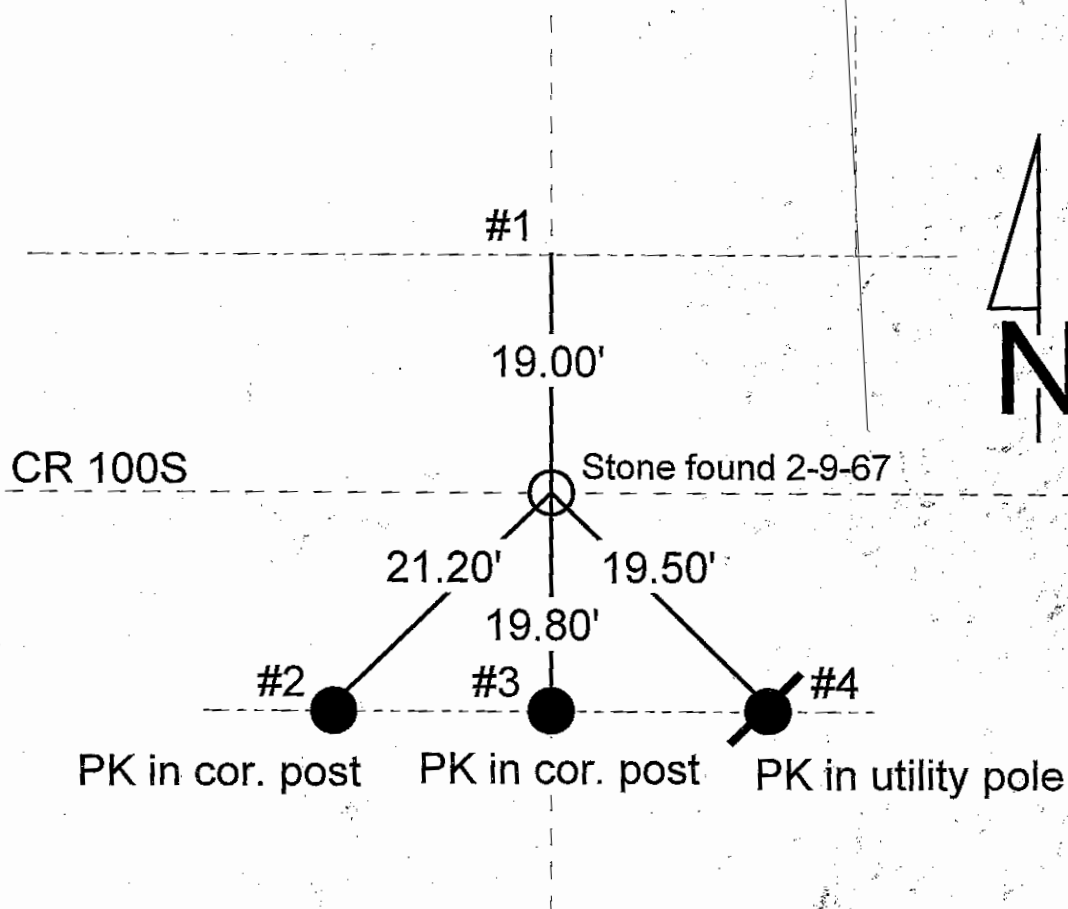
Sec. 2 T. 12N R. 5E

Ref. No. 21E

DATE : 02 / 09 / 67
 CREW P.C. : Bowman's Office
 Instrument :
 Rod :
 Marker Type : Stone
 Condition :
 Method of Establishment :



T. 12N, R. 5E, Sec. 2 : SE Cor. SE 1/4

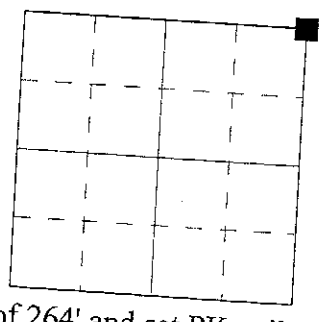


| REFERENCE | DISTANCE | DESCRIPTION |
|-----------|----------|-------------------------|
| 1 | 19.00' | |
| 2 | 21.20' | PK nail in corner post |
| 3 | 19.80' | PK nail in corner post |
| 4 | 19.50' | PK nail in utility pole |
| | | |

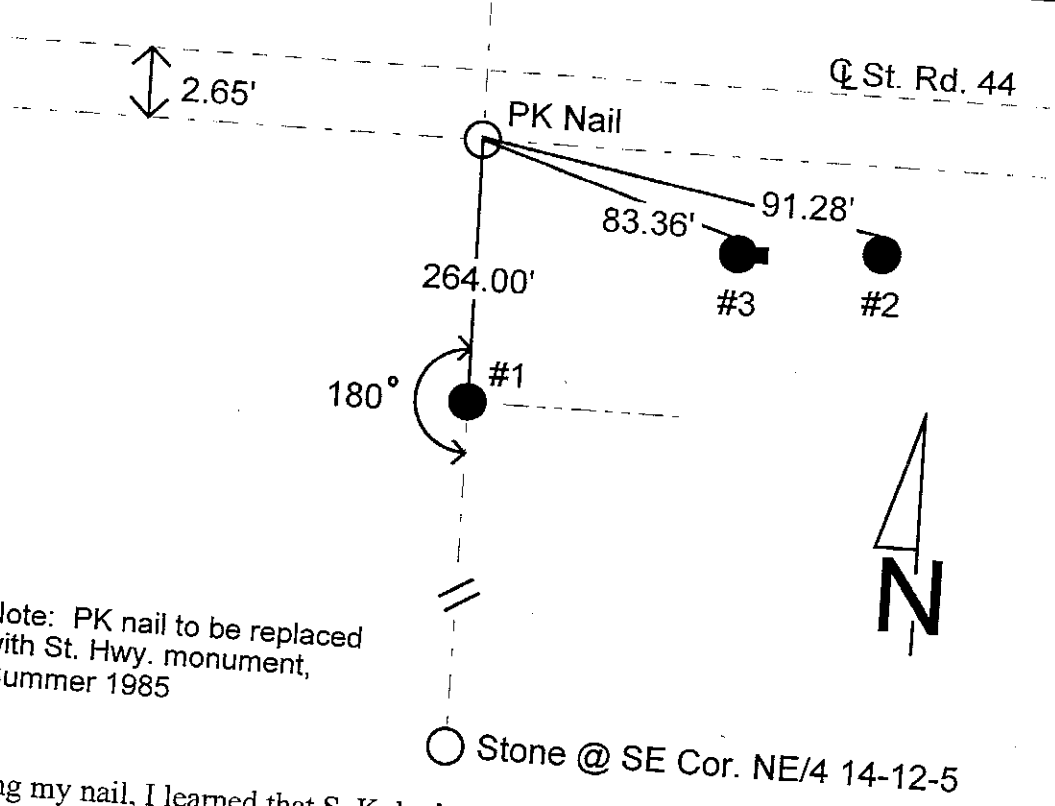
SECTION CORNER RECORD
SHELBY COUNTY, INDIANA
Sec. 14 T. 12N R. 5E

Ref. No. 21J

DATE : 02 / 25 / 85
CREW P.C. : L. May
Instrument :
Rod : M. Justice
Marker Type : PK Nail
Condition : Just Set



Method of Establishment : Nothing found on surface or below w/ metal detector. Sat on iron sign post found (See Ref. #1) sighted stone at SE Cor. NE/4 of 11-12-5 and turned 180 deg., measured deed distance of 264' and set PK nail.



Note: PK nail to be replaced with St. Hwy. monument, Summer 1985

○ Stone @ SE Cor. NE/4 14-12-5

Upon setting my nail, I learned that S. Kuhn had set a PK nail using similar method as described above, just an hour or two before me. His fell 0.85' due West of mine. Since he used the existing fence line for a back sight instead of the stone, he accepted my point.

| REFERENCE | DISTANCE | DESCRIPTION |
|-----------|----------|---|
| 1 | 264.00' | Iron sign post flush w/ ground found @ existing fence corner, distance as per D.R. 261-413. |
| 2 | 91.28' | PK nail 14" up North side REMC power pole #14368 |
| 3 | 83.36' | PK nail 12" up North side U.T. Co. Inc. support pole #7.1 for phone box |
| straddle | 2.00' | PK nail in pavement North |
| straddle | 2.00' | PK nail in pavement West |
| straddle | 2.00' | PK nail in pavement South |
| straddle | 2.00' | PK nail in pavement East |

GEODETIC INFORMATION
Datum: NAD83 (CORS96)

GPS REF. St. Rd 44W
S. Sumerford (21J)
DATE:
05/29/2010
BY: Entered
C. Drodgy
NORTHING:
1546957.380
EASTING:
253094.563

DISCLAIMER
The section corner coordinates annotated hereon have been obtained with RTK GPS methods by personnel of Shelby County Surveyor. No guarantee is made to the correctness or accuracy of these values and they have been provided for recovery and verification purposes only. The Shelby County Surveyor's Office will not be held liable for errors or negligence in part by the surveyor who does not physically determine the location of section lines perform in compliance with **Indiana Title 865, Article 1, Rule 12-10** of the Administration Code. These coordinates have no legal weight of authority unless monument and all its accessories have been obliterated.

SECTION CORNER RECORD

SHELBY COUNTY, INDIANA

Sec. 14 T. 12 R. 5

DATE 2 / 25 / 85

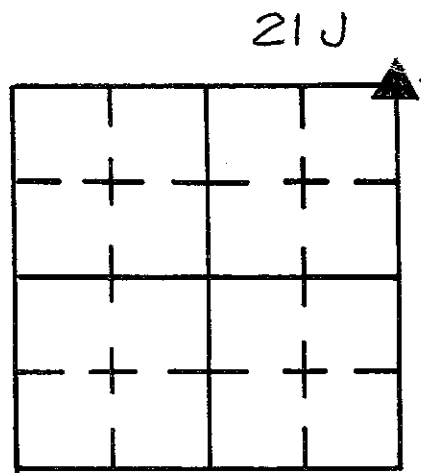
CREW P.C. L. May

Inst. _____ Rod M. Justice

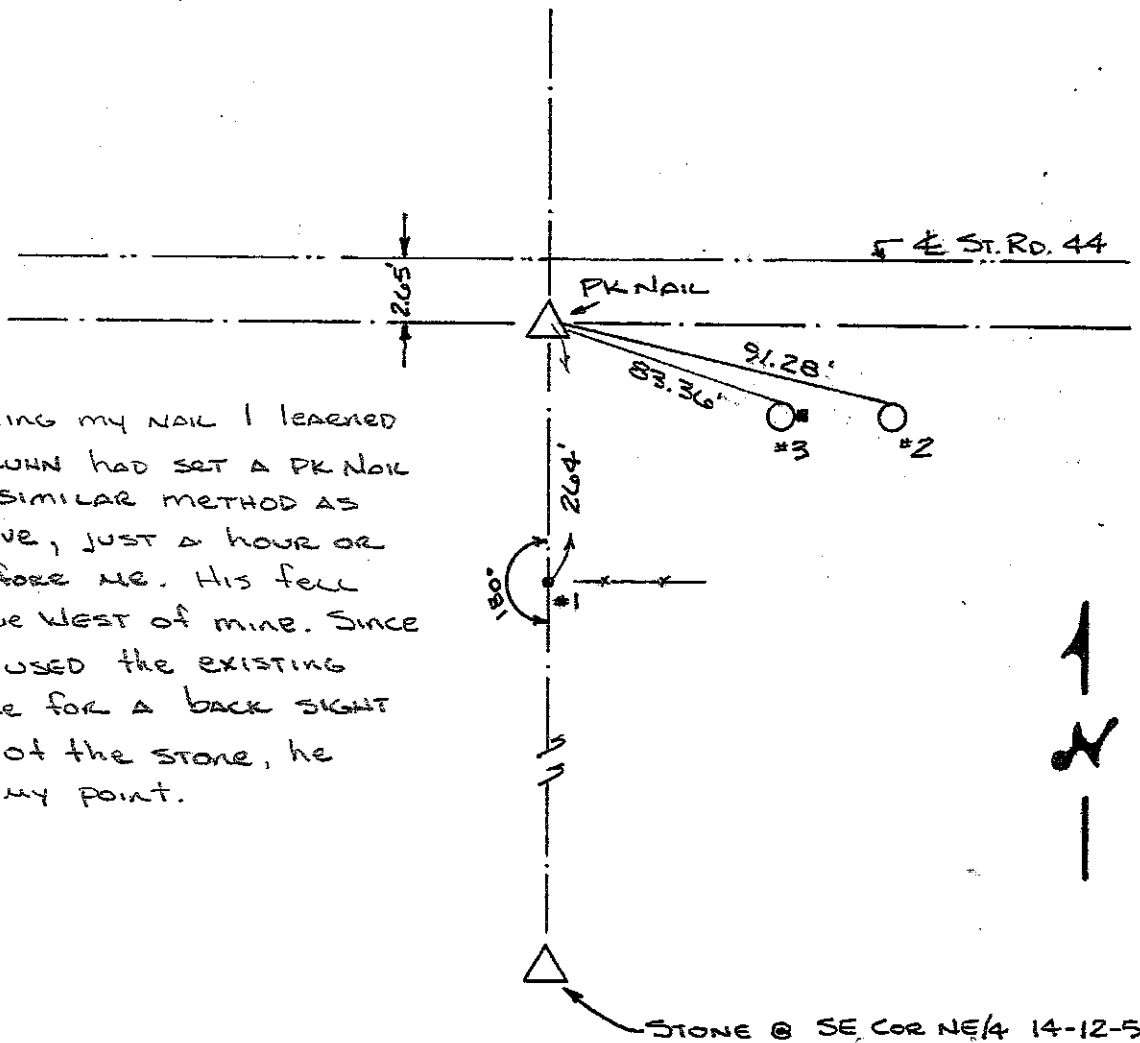
TYPE of MARKER PK Nail Cond. JUST SET

METHOD of ESTABLISHMENT NOTHING FOUND ON SURFACE OR BELOW w/ METAL

21J
(2 of 2)



DETECTOR, SAT ON IRON SIGN POST FOUND (See Ref. #1) SIGHTED STONE AT SE COR NE/4 11-12-5 AND TURNED 180°, MEASURED DEED DIST. OF 264' AND SET PK NAIL.



Upon setting my nail I learned that S. KUNN had set a PK Nail using a similar method as desc. above, just a hour or two before me. His fell 0.85 Due West of mine. Since he had used the existing fence line for a back sight instead of the stone, he accepted my point.

NOTE:

PK NAIL to be REPLACED WITH ST. HWY. MONUMENT, SUMMER 1985.

| REFERENCE | DISTANCE | DESCRIPTION |
|-----------|----------|---|
| #1 | 264.00' | IRON SIGN POST FLUSH w/ GROUND FOUND @ EXISTING FENCE CORNER, DISTANCE AS PER D.R. 261-413. |
| 2 | 91.28' | PK NAIL 14" UP NORTH SIDE REMC PWP # 14368 |
| 3 | 83.36' | PK NAIL 12" UP NORTH SIDE U.T. Co. INC. SUPPORT POLE # 7.1 FOR PHONE BOX |
| STRADDLE | 2.00' | PK NAIL IN PUNT NORTH <i>Corner (2-86)</i> |
| STRADDLE | 2.00' | " " " " WEST |
| STRADDLE | 2.00' | " " " " SOUTH <i>Corner (2-86)</i> |
| STRADDLE | 2.00' | " " " " EAST |

SHELBY COUNTY, INDIANA
Sec. 14 T. 12 R. 5

DATE:
CREW:
OLD RECORD REF:
MARKER TYPE:

▲ Ref. No.

| | | | |
|--|--|--|--|
| | | | |
| | | | |
| | | | |
| | | | |

Method of Establishment

RECOVERED STONE 0.3' BELOW PAV.
SET MAG NAIL AT SURFACE



Drawing Not To Scale

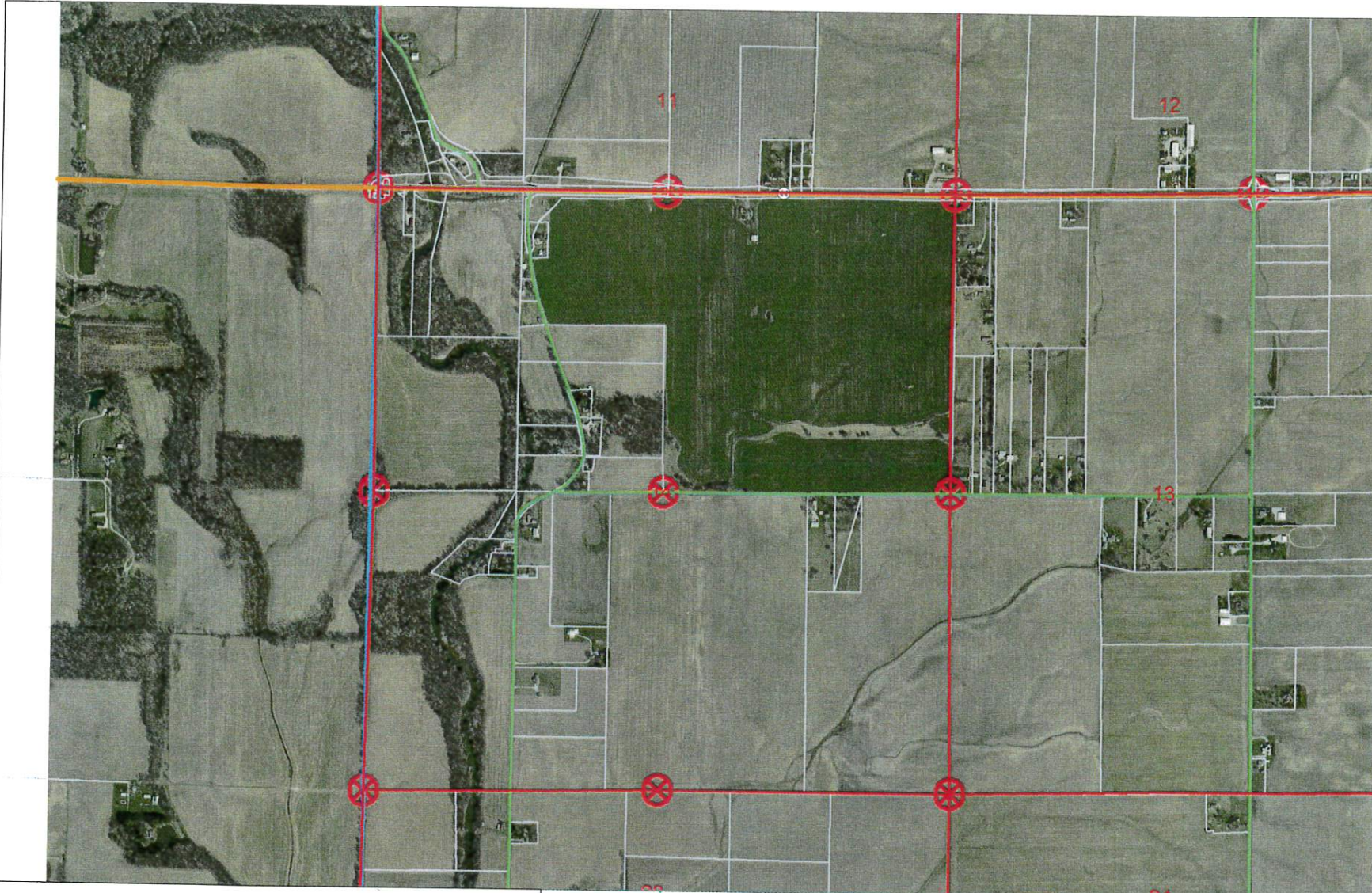
| REF # | DISTANCE | DESCRIPTION |
|-------|----------|---------------------|
| | | |
| | | |
| | | ELEVATION 729.87' |
| | | REVISED COORDINATES |

GEODETIC INFORMATION


Datum: NAD83 (CORS96)

| | |
|-----------------------|---|
| GPS REF. 612 | <p>DISCLAIMER</p> <p>The section corner coordinates annotated heron have been obtained with RTK GPS methods by personnel of Shelby County Surveyor. No guarantee is made to the correctness or accuracy of these values and they have been provided for recovery and verification purposes only. The Shelby County Surveyor's Office will not be held liable for errors or negligence in part by the surveyor who does not physically determine the location of section lines perform in compliance with Indiana Title 865, Article 1, Rule 12-10 of the Administration Code. These coordinates will have no legal weight of authority unless monument and all its accessories have been obliterated.</p> |
| DATE: 3/09/2012 | |
| BY: JEFF POWELL | |
| NORTHING: 1544288.612 | |
| EASTING: 253079.181 | |

g1-l



14 12 5 NE Corner SE 1/4



Shelbyville-Shelby County
Geographic Information System
25 W. Polk St.
Shelbyville, Indiana 46176

SHELBY COUNTY, INDIANA
Sec. 14 T. 12 R. 5

DATE:
CREW:
OLD RECORD REF:
MARKER TYPE:

▲ Ref. No.

| | | | |
|--|--|--|--|
| | | | |
| | | | |
| | | | |
| | | | |

Method of Establishment
RECOVERED 5/8" REBAR NEXT TO CORNER POST



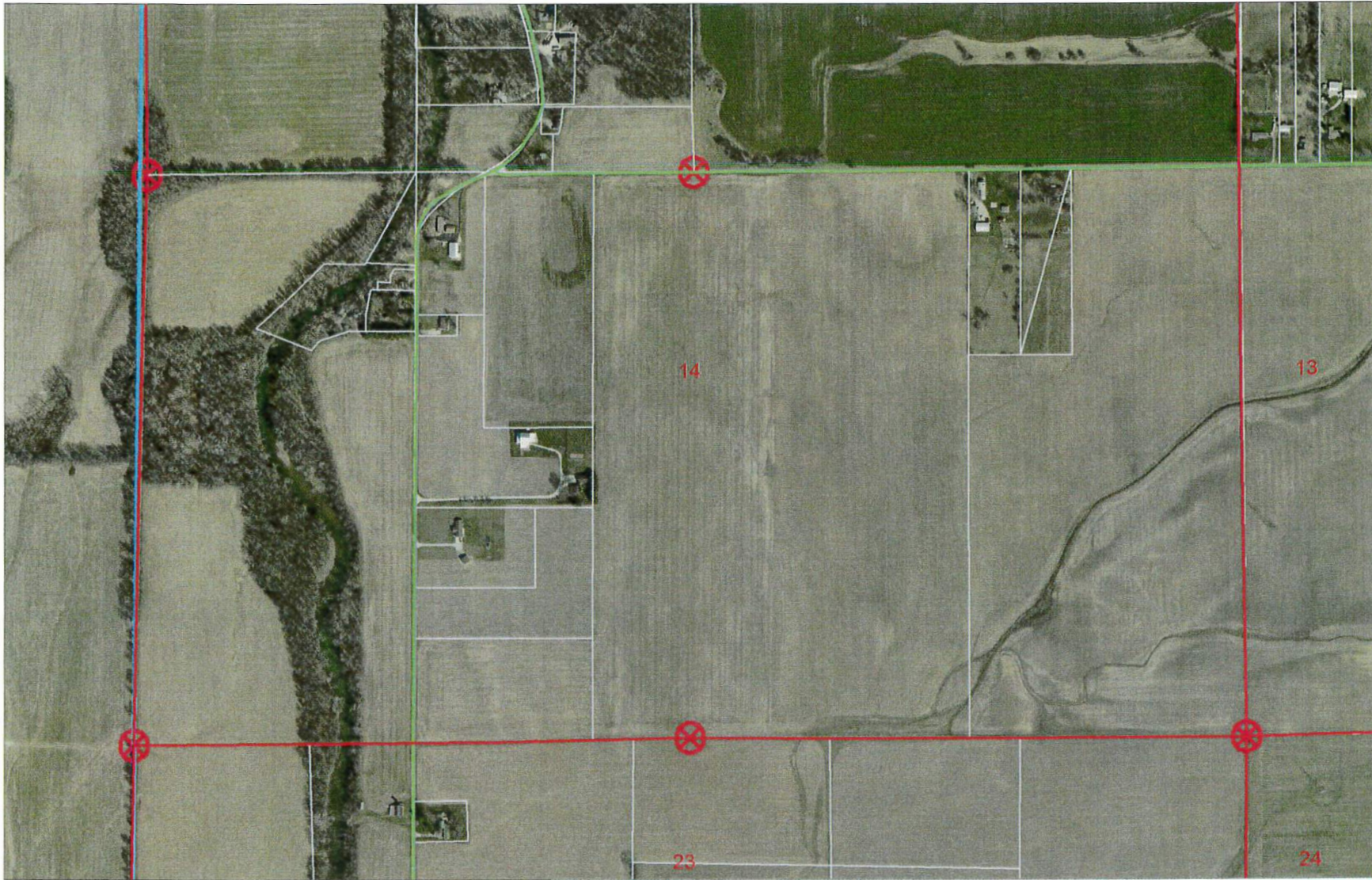
Drawing Not To Scale

| REF # | DISTANCE | DESCRIPTION |
|-------|----------|----------------------------|
| | | <i>ELEVATION 721.72'</i> |
| | | <i>REVISED COORDINATES</i> |


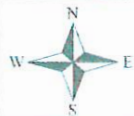
GEODETTIC INFORMATION
Datum: NAD83 (CORS96)

| | |
|------------------------------|--|
| GPS REF. <i>611</i> | <p>DISCLAIMER The section corner coordinates annotated hereon have been obtained with RTK GPS methods by personnel of Shelby County Surveyor. No guarantee is made to the correctness or accuracy of these values and they have been provided for recovery and verification purposes only. The Shelby County Surveyor's Office will not be held liable for errors or negligence in part by the surveyor who does not physically determine the location of section lines perform in compliance with Indiana Title 865, Article 1, Rule 12-10 of the Administration Code. These coordinates will have no legal weight of authority unless monument and all its accessories have been obliterated.</p> |
| DATE: <i>3/09/2018</i> | |
| BY: <i>JEFF POWELL</i> | |
| NORTHING: <i>1541598.160</i> | |
| EASTING: <i>253109.842</i> | |

21-N



14 12 5 SE Corner



Shelbyville-Shelby County
Geographic Information System
25 W. Polk St.
Shelbyville, Indiana 46176

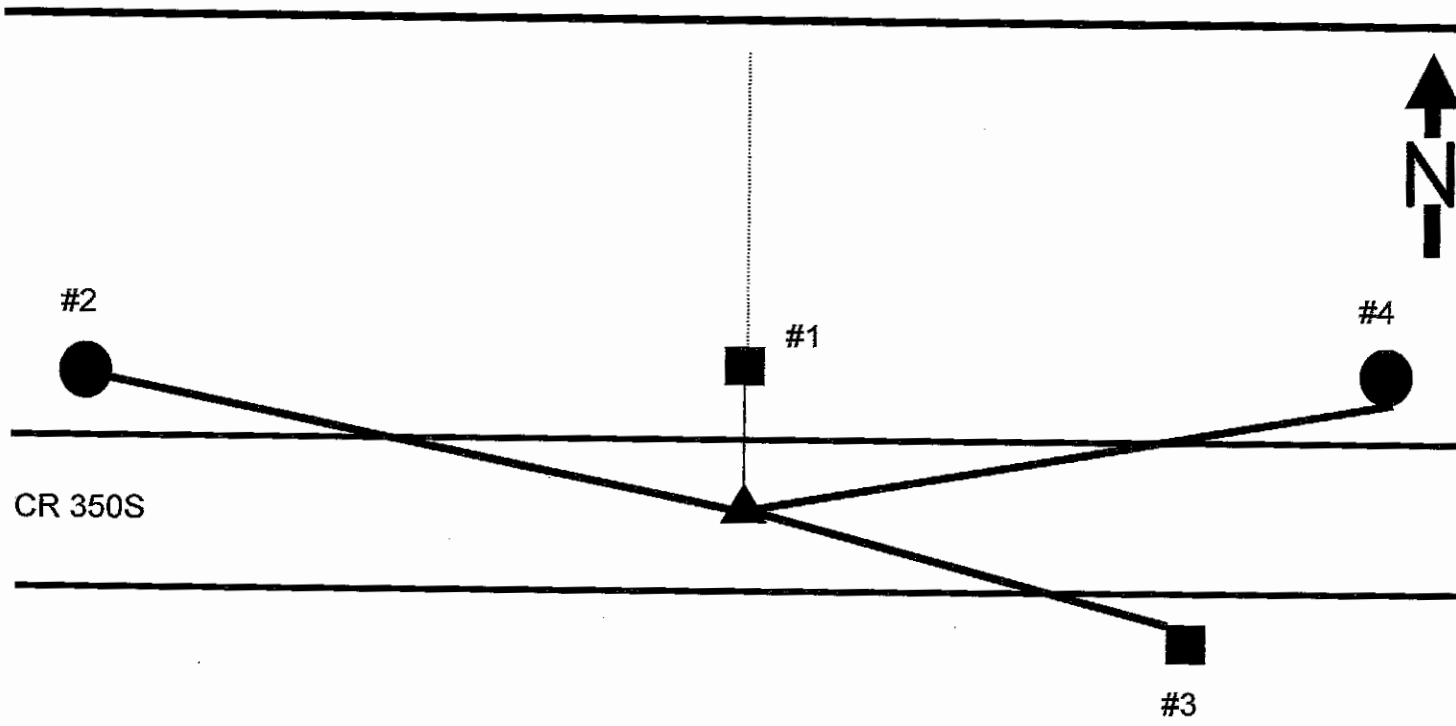
SECTION CORNER RECORD
SHELBY COUNTY, INDIANA
Sec. 23 T. 12N R.5E

Ref. No.21P

DATE: 03/07/2006
CREW :T. Sumerford, S. Kuntz, K. Nigh
OLD RECORD REF. ;
MARKER TYPE: County Monument on 5/8" rebar

| | | | |
|--|--|--|--|
| | | | |
| | | | |
| | | | |
| | | | |

Method of Establishment: Survey by Taylor Sumerford.




Drawing Not To Scale

| REF # | DISTANCE | DESCRIPTION |
|-------|----------|--|
| #1 | 16.1' | 8" corner post, nail & washer up 12" on south side |
| #2 | 68.67' | REMC Pole # 42498, nail & washer up 12" on east side |
| #3 | 139.2' | Telephone junction box #418 |
| #4 | 146.5' | REMC Pole #42497 nail & washer up 12" on south side |
| | | |
| | | |
| | | |

GEODETIC INFO

| | | |
|---------------------|-----------------------|--------------------------|
| DATE: 03/07/2006 | N.A.D. 83 | NORTHING: 1538905.663 |
| BY: K. Nigh | ELEVATION: 719.691 | EASTING: 253089.796 |

Sec. 23 T. 12N R. 5E



Ref. 21P

SECTION CORNER RECORD

SHELBY COUNTY, INDIANA

21R
(1 of 2)

Sec. 26 T. 12N R. 5E

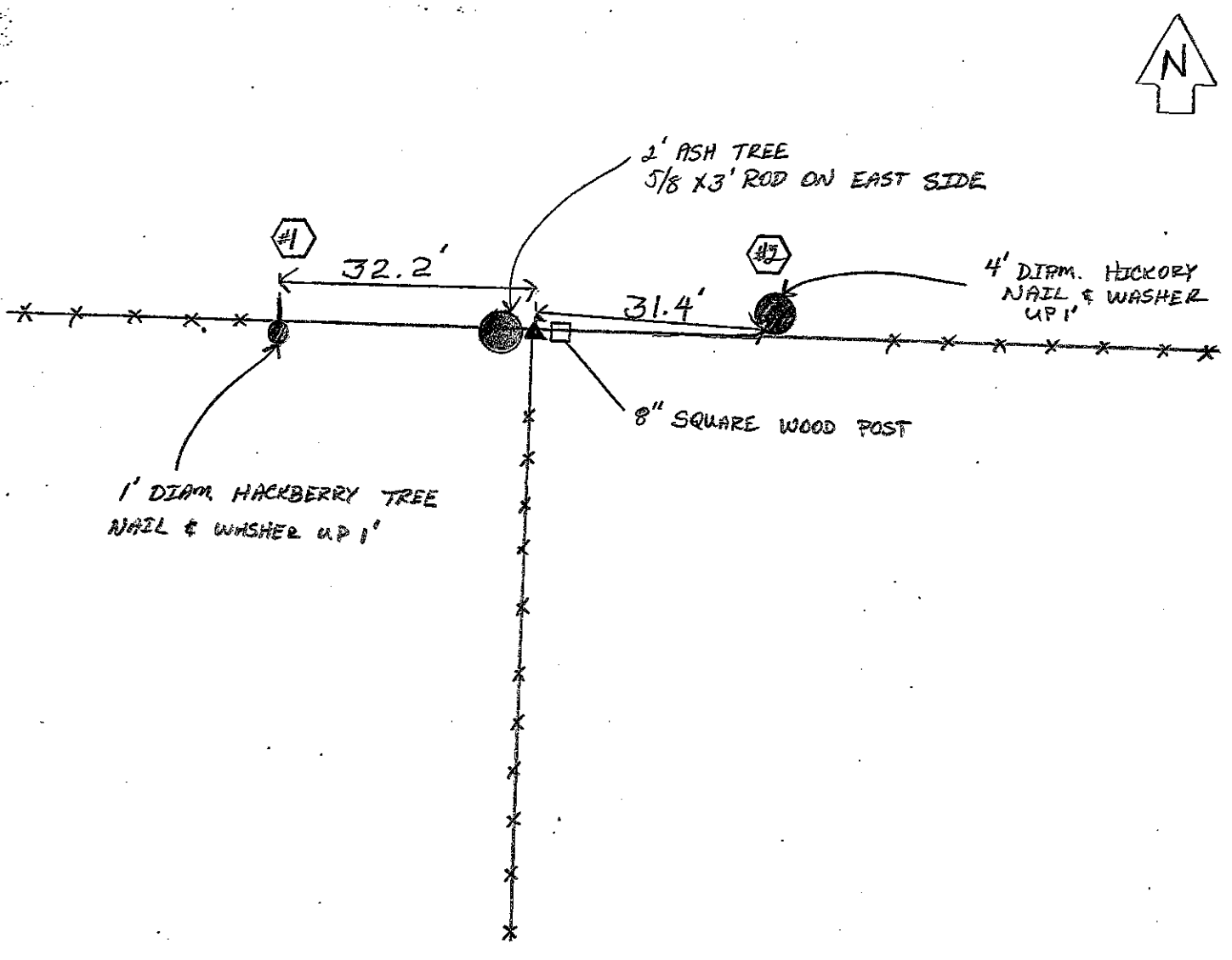
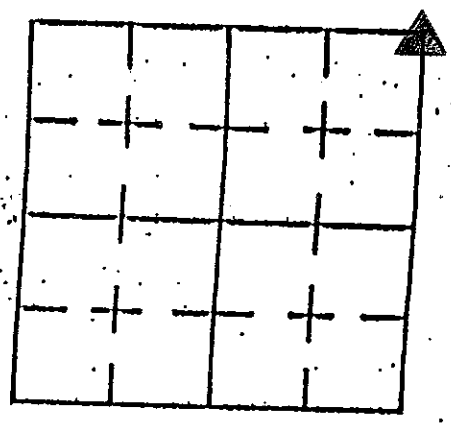
DATE 12/21/05

CREW P.C. Kevin Nigh

Inst. _____ Rod _____

TYPE of MARKER 5/8 x 3' REBAR Cond. NEW

METHOD of ESTABLISHMENT Survey BY TAYLOR SUMERFORD




| REFERENCE | DISTANCE | DESCRIPTION |
|-----------|----------|-------------------------|
| #1 | 32.2' | 1' DIAM. HACKBERRY TREE |
| #2 | 31.4' | 4' DIAM. HICKORY TREE |
| | | |
| | | |
| | | |
| | | |
| | | |
| | | |
| | | |
| | | |
| | | |

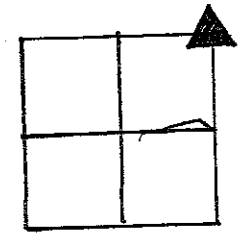
21R

21-R

(2 of 2) Sec. 26 T. 12N R. 5E



21-R



SHELBY COUNTY, INDIANA
Sec. 26 T. 12 R. 5

DATE:
CREW:
OLD RECORD REF:
MARKER TYPE:

▲ Ref. No.

| | | | |
|--|--|--|--|
| | | | |
| | | | |
| | | | |
| | | | |

Method of Establishment

CALCULATED POSITION OF SHELBY COUNTY
MONUMENT NO LONGER IN PLACE



Drawing Not To Scale

| REF # | DISTANCE | DESCRIPTION |
|-------|----------|-------------|
| | | |
| | | |
| | | |
| | | |
| | | |

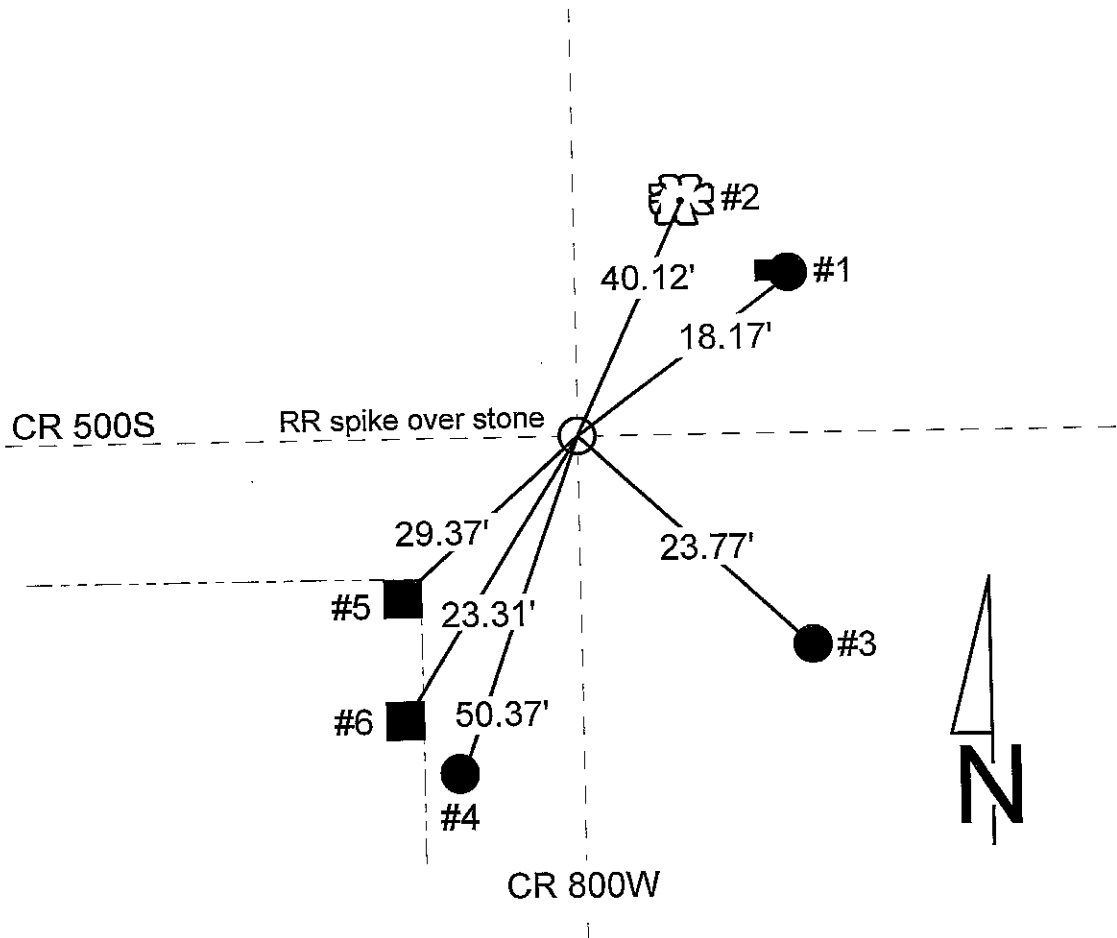
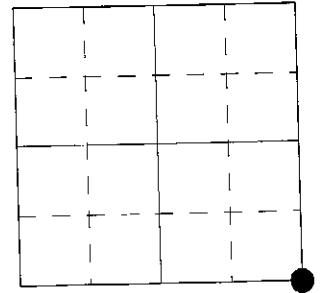
GEODETTIC INFORMATION
Datum: NAD83 (CORS96)

| GPS REF. | DISCLAIMER |
|------------------------|--|
| DATE: 5/20/21 | The section corner coordinates annotated hercon have been obtained with RTK GPS methods by personnel of Shelby County Surveyor. No guarantee is made to the correctness or accuracy of these values and they have been provided for recovery and verification purposes only. The Shelby County Surveyor's Office will not be held liable for errors or negligence in part by the surveyor who does not physically determine the location of section lines perform in compliance with Indiana Title 865, Article 1, Rule 12-10 of the Administration Code. These coordinates will have no legal weight of authority unless monument and all its accessories have been obliterated. |
| BY: SCOTT SOMERFORD | |
| NORTHING: 1533566.6 | |
| EASTING: 253126.2 | |

SECTION CORNER RECORD
SHELBY COUNTY, INDIANA
Sec. 26 T. 12N R. 5E

Ref. No. 21V

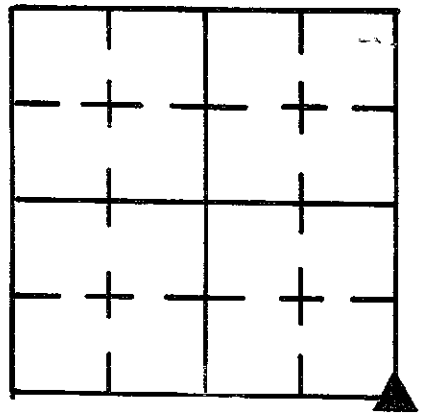
DATE : 07/26/83
 CREW P.C. :
 Instrument :
 Rod : D. Rode / K. Burns
 Marker Type : Sandstone
 Condition : Good
 Method of Establishment : Nothing found on surface. Split existing roads, found sandstone 8" down. Placed RR spike above on surface. Placed cut "X" on stone's high point.



| REFERENCE | DISTANCE | DESCRIPTION |
|-----------|----------|--|
| 1 | 18.17' | PK nail 6" up Southwest side wood support post for phone box |
| 2 | 40.12' | PK nail 6" up Southwest side 30" Maple tree |
| 3 | 23.77' | PK nail 6" up Northwest side utility pole |
| 4 | 50.37' | PK nail 6" up Northeast side utility pole #08163 |
| 5 | 23.31' | PK nail 6" up Northeast side square wood corner post |
| 6 | 29.37' | PK nail 6" up Northeast side square wood brace post |
| straddle | 4.00' | PK nail in pavement Northeast |
| straddle | 4.00' | PK nail in pavement Southeast |

SECTION CORNER RECORD SHELBY COUNTY, INDIANA

21V
(2 of 3)



Sec. 26 T. 12 R. 5

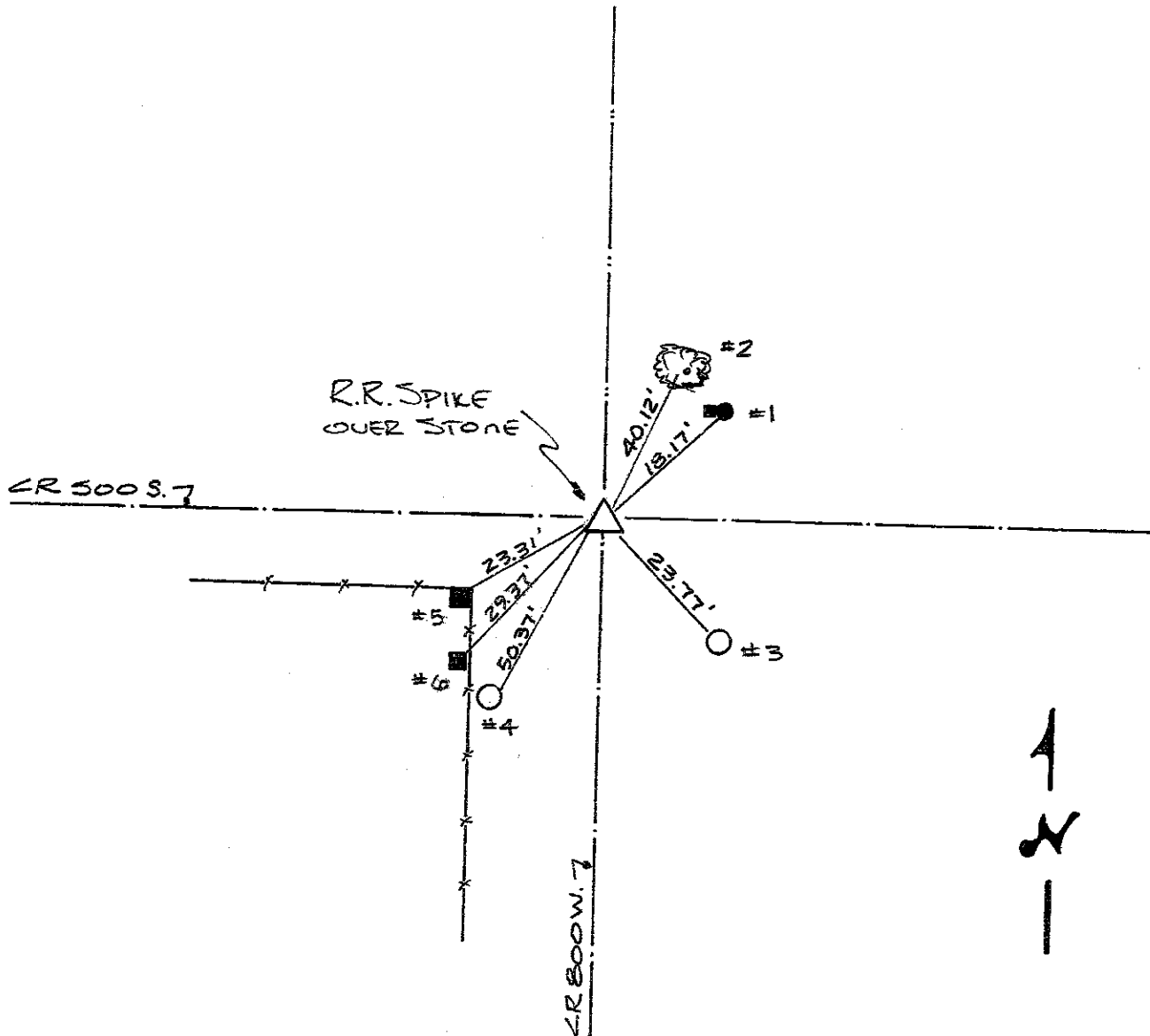
DATE 7/26/83

CREW P.C. _____

Inst. _____ Rod D. RODE/K. BURNS

TYPE of MARKER SANDSTONE Cond. GOOD

METHOD of ESTABLISHMENT NOTHING FOUND ON SURFACE, SPLIT EXISTING ROADS, FOUND SANDSTONE 8" DOWN, PLACED R.R. SPIKE ABOVE ON SURFACE, PLACED CUT "X" ON STONE'S HIGH POINT.



| REFERENCE | DISTANCE | DESCRIPTION |
|-----------|----------|---|
| 1 | 18.17' | PK NAIL 6" UP S.W. SIDE WOOD SUPPORT POST FOR PHONE BOX |
| 2 | 40.12' | PK NAIL 6" UP SW SIDE 30" MAPLE |
| 3 | 23.77' | PK NAIL 6" UP NW SIDE UTILITY POLE |
| 4 | 50.37' | PK NAIL 6" UP NE SIDE UTILITY POLE #08163 |
| 5 | 23.31' | PK NAIL 6" UP NE SIDE SQUARE WOOD CORNER POST |
| 6 | 29.37' | PK NAIL 6" UP NE SIDE WOOD BRACE POST (SQUARE) |
| STRADDLE | 4.0' | PK NAIL IN PUNT NE |
| STRADDLE | 4.0' | PK NAIL IN PUNT SE |

SHELBY COUNTY, INDIANA
Sec. 26 T. 12 R. 5

DATE:
CREW:
OLD RECORD REF:
MARKER TYPE:

▲ Ref. No.

| | | | |
|--|--|--|--|
| | | | |
| | | | |
| | | | |
| | | | |

Method of Establishment

RECOVERED MAGNAIL ASSUMED TO BE
OVER A RAILROAD THAT WAS PLACED
OVER A FOUND SANDSTONE



Drawing Not To Scale

| REF # | DISTANCE | DESCRIPTION |
|-------|----------|-------------|
| | | |
| | | |
| | | |
| | | |
| | | |
| | | |


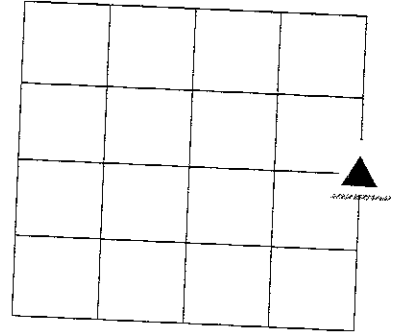
GEODETTIC INFORMATION
Datum: NAD83 (CORS96)

| GPS REF. | DISCLAIMER |
|-------------------------|---|
| DATE: 5/20/21 | The section corner coordinates annotated hereon have been obtained with RTK GPS methods by personnel of Shelby County Surveyor. No guarantee is made to the correctness or accuracy of these values and they have been provided for recovery and verification purposes only. The Shelby County Surveyor's Office will not be held liable for errors or negligence in part by the surveyor who does not physically determine the location of section lines perform in compliance with Indiana Title 865, Article 1, Rule 12-10 of the Administration Code. These coordinates will have no legal weight of authority unless monument and all its accessories have been obliterated. |
| BY: SCOTT SUMERFORD | |
| NORTHING: 1530901.69 | |
| EASTING: 253118.00 | |

SECTION CORNER RECORD
SHELBY COUNTY, INDIANA
S. 35 T. 12N R. 5E

DATE: May 11, 2015
CREW: J. Powell LS
OLD RECORD REF: Survey
MARKER TYPE: Stone Located per Sumerford Survey

21X Ref. No.



| REF # | DISTANCE | DESCRIPTION |
|-------|----------|-------------|
| | | |
| | | |

GEODETIC INFORMATION
Datum: NAD83 (CORS96)

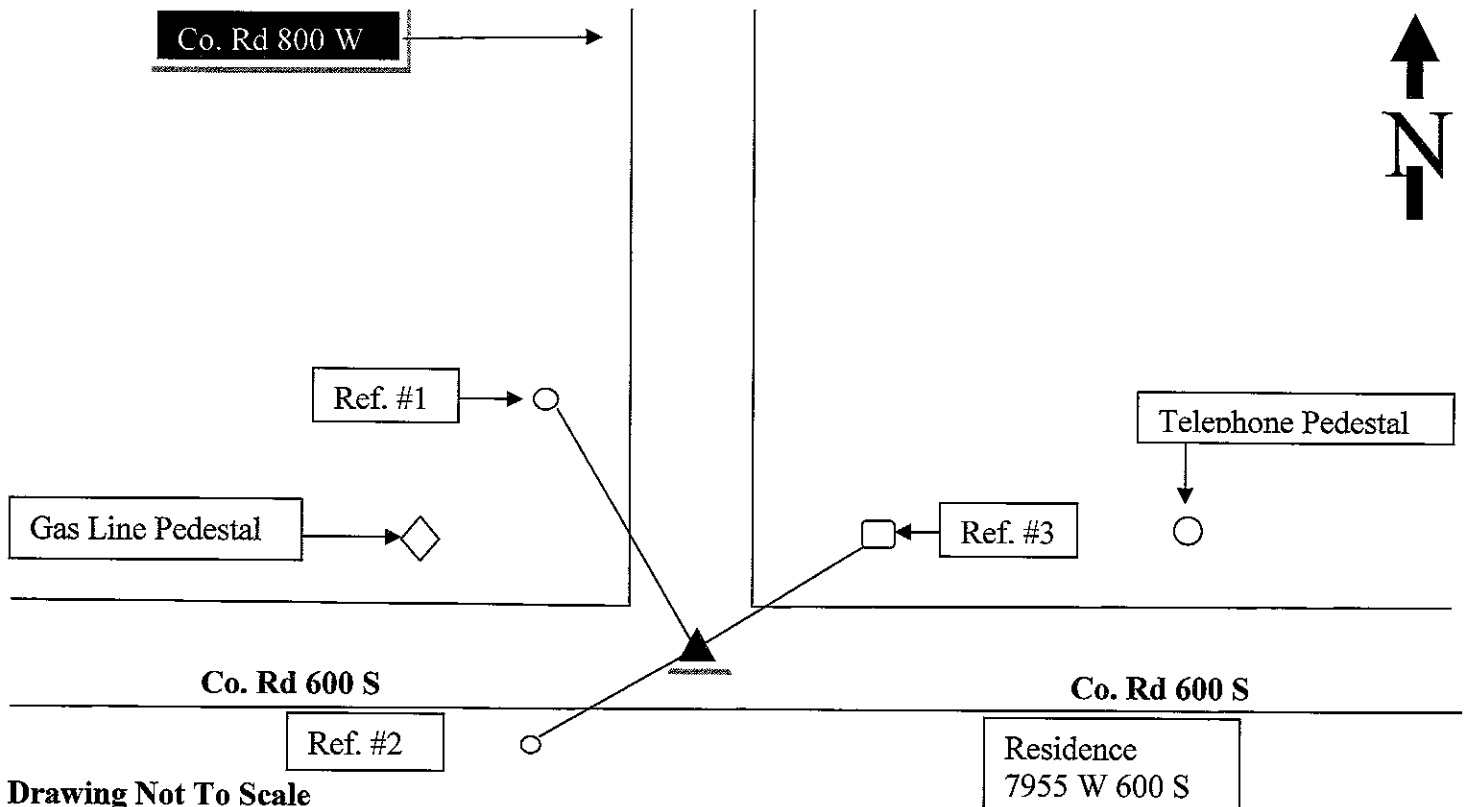

| | |
|---|---|
| GPS REF. J. Powell J.E. Sanders survey | <p align="center">DISCLAIMER</p> <p>The section corner coordinates annotated hereon have been obtained with RTK GPS methods by personnel of Shelby County Surveyor. No guarantee is made to the correctness or accuracy of these values and they have been provided for recovery and verification purposes only. The Shelby County Surveyor's Office will not be held liable for errors or negligence in part by the surveyor who does not physically determine the location of section lines perform in compliance with Indiana Title 865, Article 1, Rule 12-10 of the Administration Code. These coordinates will have no legal weight of authority unless monument and all its accessories have been obliterated.</p> |
| DATE: 08/09/2014 | |
| ENTERED BY: C. Drodgy 05/11/2015 | |
| NORTHING: 1528242.20 | |
| EASTING: 253116.11 | |

**SECTION CORNER RECORD
SHELBY COUNTY, INDIANA
Sec. 36 T. 12N R. 5E**

Ref. No. 21Z

DATE: 08/07/2008
CREW: Clifton Droddy
OLD RECORD REF:
MARKER TYPE:

Method of Establishment: From old records in 2000 dug 2 foot by 2 foot hole, 30 inches deep. No stone found. Rebar Pin 2 ft. long placed.



Drawing Not To Scale

| REF # | DISTANCE | DESCRIPTION |
|-------|-----------|---|
| #1 | 59.00 Ft | Shelby Co. REMC utility pole # 41696; Surveyor washer 18 in. up |
| #2 | 39.10 Ft. | Shelby Co. REMC utility pole # 23941; Surveyor washer 18 in. up |
| #3 | 30.80 Ft | Square Corner Fence Post; Surveyor washer 18 in. up |
| | | |
| | | |

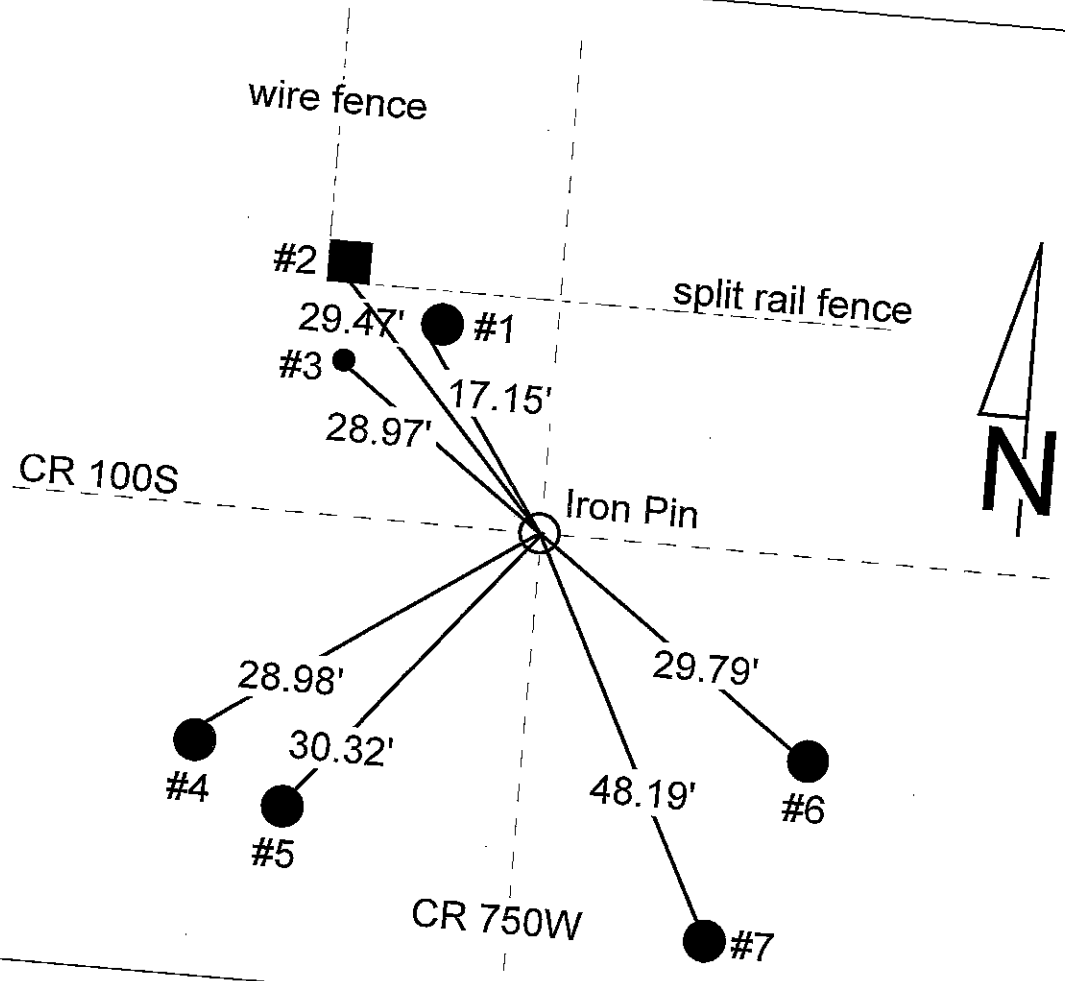
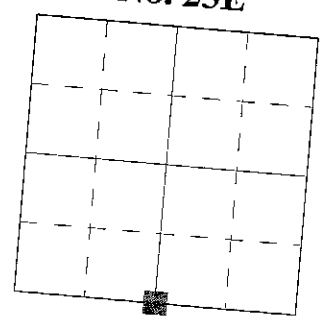
GEODETTIC INFORMATION
Datum: NAD83 (CORS96)

| GPS REF. Drake | DISCLAIMER |
|------------------------------------|--|
| 73 | The section corner coordinates annotated hereon have been obtained with RTK GPS methods by personnel of Shelby County Surveyor. No guarantee is made to the correctness or accuracy of these values and they have been provided for recovery and verification purposes only. The Shelby County Surveyor's Office will not be held liable for errors or negligence in part by the surveyor who does not physically determine the location of section lines perform in compliance with Indiana Title 865, Article 1, Rule 12-10 of the Administration Code. These coordinates will have no legal weight of authority unless monument and all its accessories have been obliterated. |
| DATE: 03/13/2013 | |
| BY: T. Sumerford L.S. C. Droddy | |
| NORTHING: 1525585.861 | |
| EASTING: 253123.700 | |

SECTION CORNER RECORD
SHELBY COUNTY, INDIANA
Sec. 1 T. 12N R. 5E

DATE : 07/19/83
 CREW P.C. :
 Instrument :
 Rod : D. Rode / K. Burns
 Marker Type :
 Condition :
 Method of Establishment : Found Iron Pin on surface. Dug and found no stone, used pin as best evidence.

Ref. No. 23E



| REFERENCE | DISTANCE | DESCRIPTION |
|-----------|----------|---|
| 1 | 17.15' | PK nail 8" up Southwest side REMC power pole #017733 |
| 2 | 29.47' | PK nail 6" up South side square wood corner post |
| 3 | 28.97' | Iron pin found |
| 4 | 28.98' | 8" up Northeast face round concrete corner post |
| 5 | 30.32' | 12" up Northeast face round concrete corner post |
| 6 | 29.79' | 6" up Northwest face round concrete corner post |
| 7 | 48.19' | PK nail 10" up Northwest side REMC power pole #145-45 |
| straddle | 4.00' | PK nail in pavement Northwest |
| straddle | 4.00' | PK nail in pavement Northeast |

SECTION CORNER RECORD

23E
(2 of 2)

23E

SHELBY COUNTY, INDIANA

Sec. 1 T. 12 R. 5

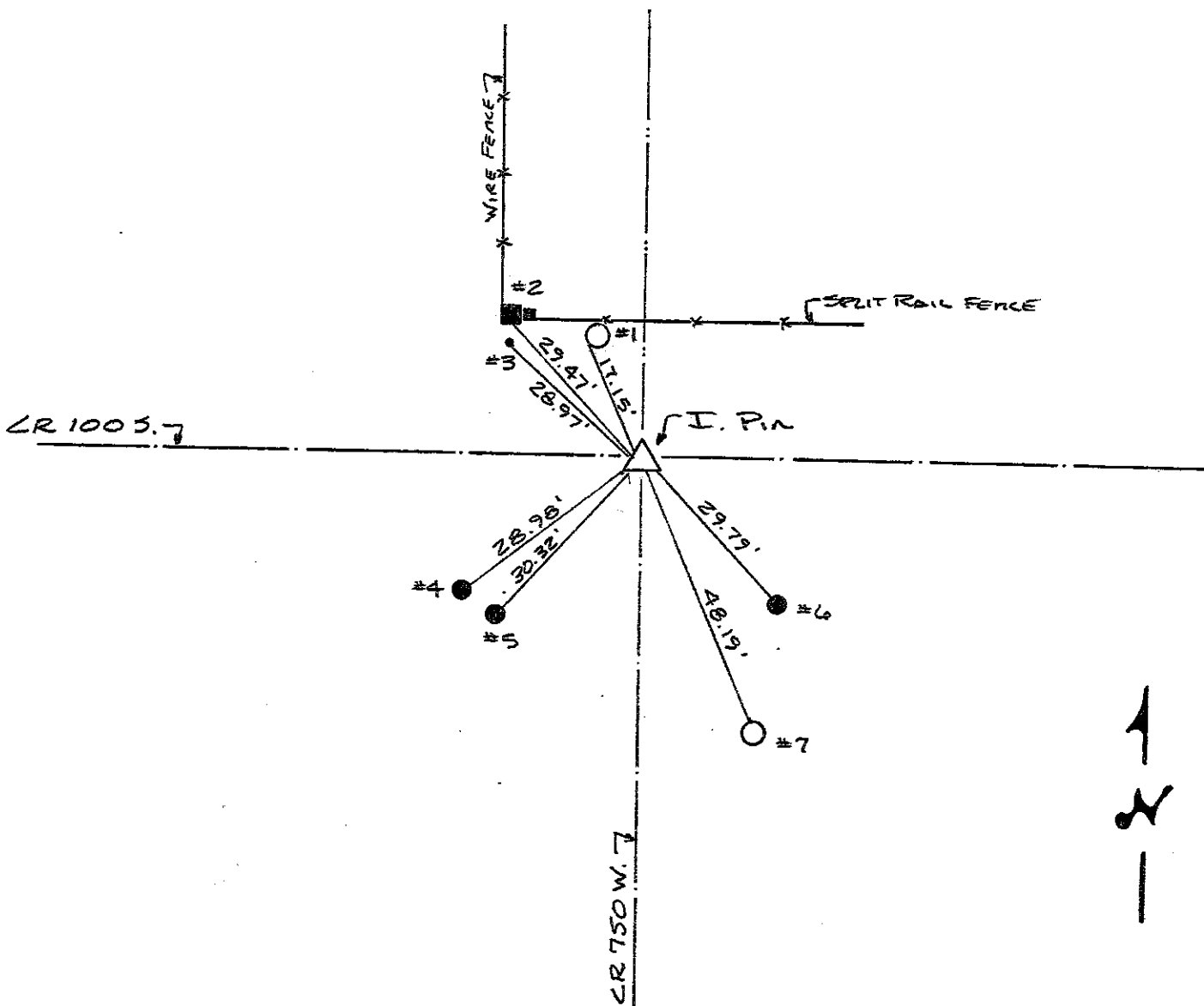
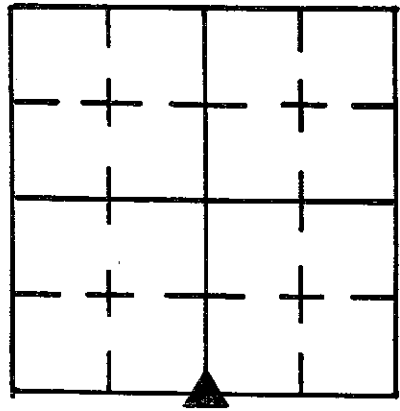
DATE 7/19/83

CREW P.C. _____

Inst. _____ Rod D.RODE/K.BURNS

TYPE of MARKER _____ Cond. _____

METHOD of ESTABLISHMENT Found Iron Pin on Surface, Dug and Found No Stone, Used Pin as Best Evidence



| REFERENCE | DISTANCE | DESCRIPTION |
|-----------|----------|--|
| 1 | 17.15' | R.K NAIL 8" UP S.W. SIDE REMC PUP #017733 |
| 2 | 29.47' | PK NAIL 6" UP SOUTH SIDE SQUARE WOOD CORNER POST |
| 3 | 28.97' | Iron Pin Found |
| 4 | 28.98' | 8" UP NE FACE ROUND CONC. CORNER POST |
| 5 | 30.32 | 12" UP NE FACE ROUND CONC. CORNER POST |
| 6 | 29.79 | 6" UP NW FACE ROUND CONC. CORNER POST |
| 7 | 48.19 | PK NAIL 10" UP NW SIDE REMC PUP # 145-45 |
| STRADDLE | 4.0' | PK NAIL in PUNT N.W. |
| STRADDLE | 4.0' | PK NAIL in PUNT N.E. |

SECTION CORNER RECORD
SHELBY COUNTY, INDIANA
Sec. 12 T. 12N R. 5E

Ref. No. 23G

DATE : 07 / 19 / 83

CREW P.C. : L. May

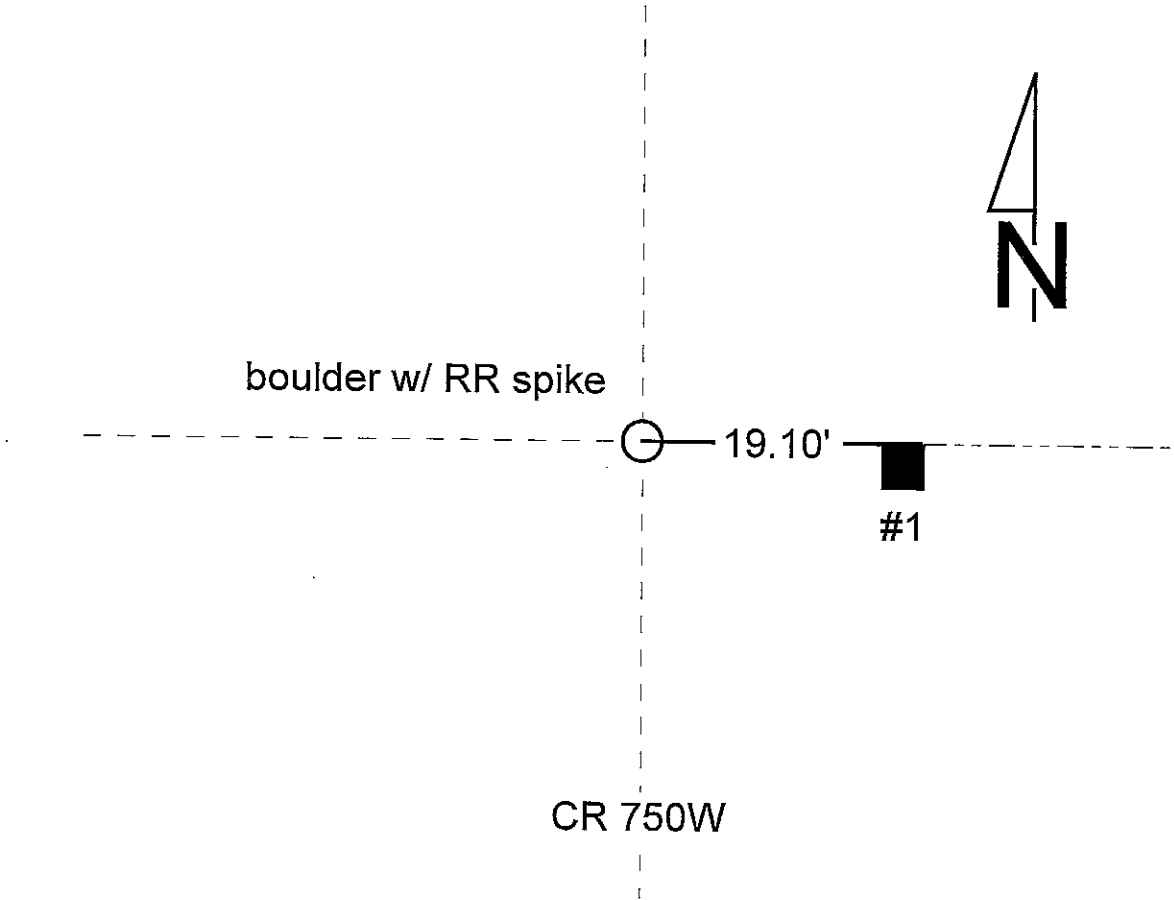
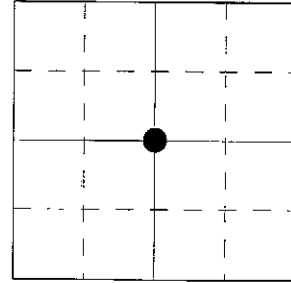
Instrument :

Rod : Rode / Burns

Marker Type : Boulder

Condition : Good

Method of Establishment : Found PK nail on surface in centerline of CR 750W and on line w/ fence line East. Set PK nails 4.00' SW and SE of nail found. Dug and found large boulder 8" below surface. Placed cut "X" on high point. Placed RR spike on surface above "X".



| REFERENCE | DISTANCE | DESCRIPTION |
|-----------|----------|---|
| 1 | 19.10' | PK nail 8" up North side of square wood corner post |
| straddle | 4.80' | PK nail in pavement Southwest |
| straddle | 4.54' | PK nail in pavement Southeast |
| | | |
| | | |
| | | |

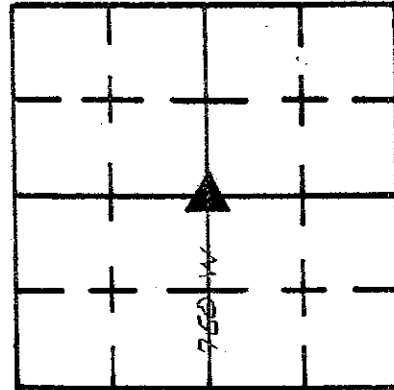
TION CORNER RECORD LBY COUNTY, INDIANA

12 T. 12 R. S

7 / 19 / 83

1 P.C. L May

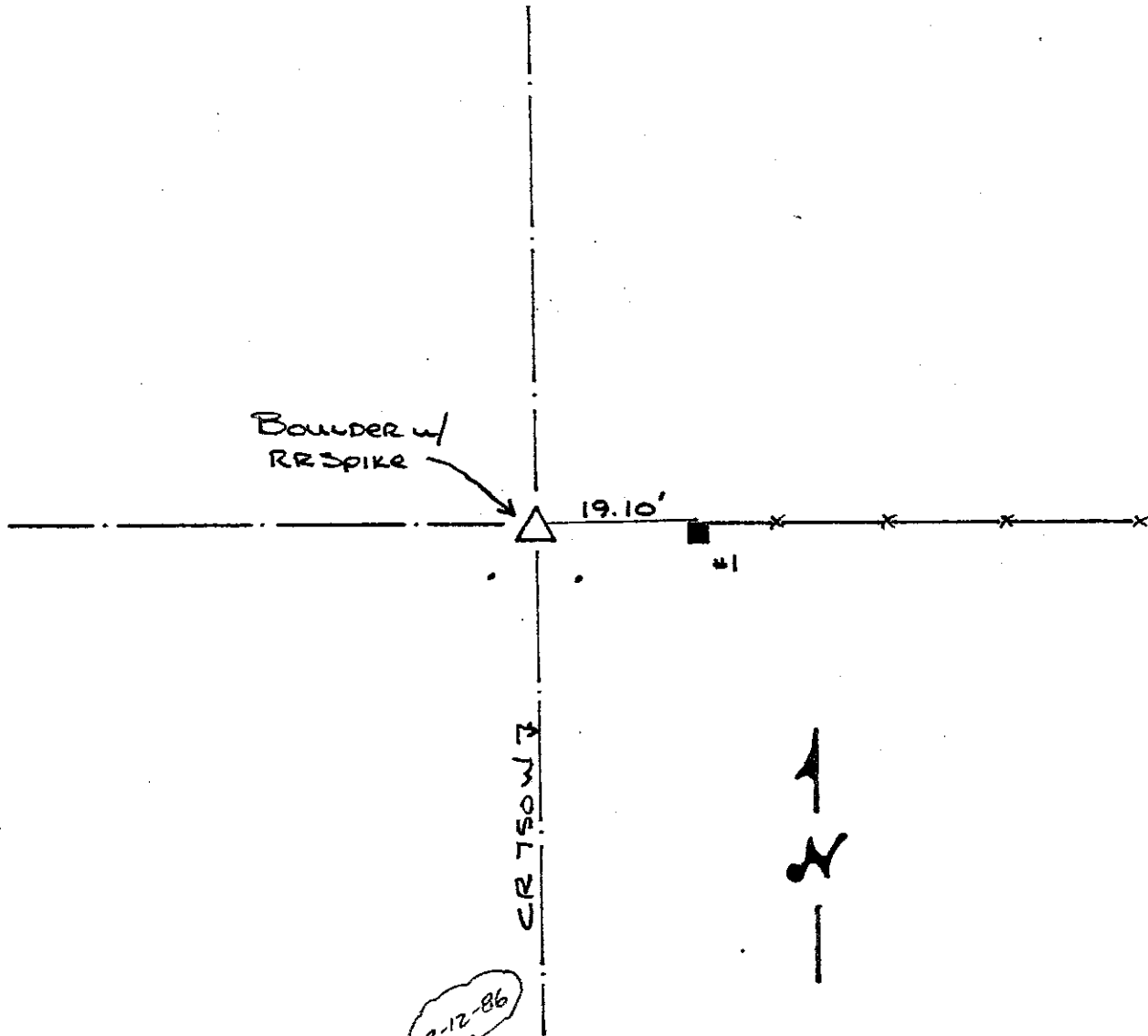
Rod Rope / Burns



of MARKER Boulder Cond. Good

OD of ESTABLISHMENT Found PK Nail on Surface in & CR 750 W.

D on line w/ Fence line EAST. Set PK Nails 4.00' SW + SE of Nail Found
(CONT'D ON BACK)

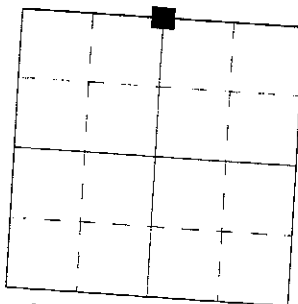


| REFERENCE | DISTANCE | DESCRIPTION |
|-----------|----------|--|
| | 19.10' | PK NAIL 8" UP NORTH SIDE SQUARE WOOD CORNER POST |
| | 16.12 | PK "8" UP West " " " " |
| ADDLE | 4.80' | PK NAIL IN PUNT. S.W. 4.83' Meas } <i>probably PK's mark</i> |
| ADDLE | 4.54' | PK NAIL IN PUNT S.E. 4.57' Meas } <i>PK indic mo' spk</i> |
| | | to stone "X" |
| | | |
| | | |
| | | |
| | | |
| | | |

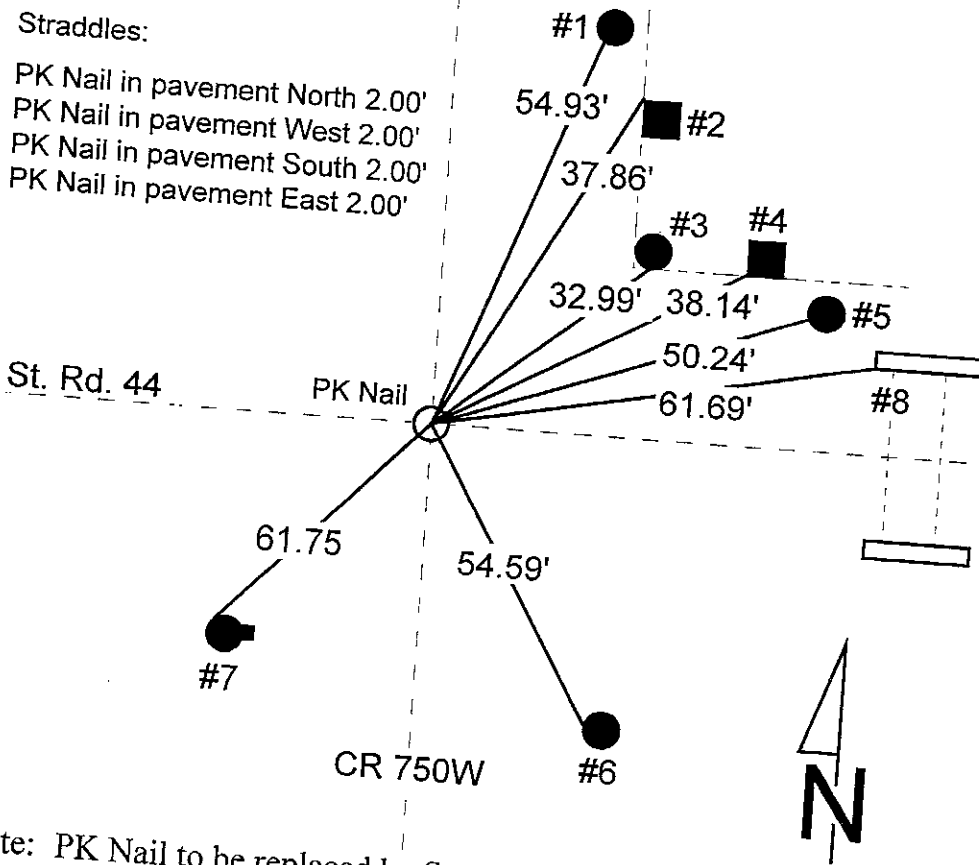
SECTION CORNER RECORD
SHELBY COUNTY, INDIANA
Sec. 13 T. 12N R. 5E

DATE : 02/25/85
 CREW P.C. : L. May
 Instrument :
 Rod : M. Justice
 Marker Type : PK Nail
 Condition : Just Set

Ref. No. 23J



Method of Establishment : Nothing found on surface, picked up metal below surface with detector, probably PK nail used in 1973 survey by Freeze & Abplana Inc. as per our survey file this section. Pull distances shown in survey and they agreed w/ spikes found. Set PK nail on surface to mark this corner.



Straddles:
 PK Nail in pavement North 2.00'
 PK Nail in pavement West 2.00'
 PK Nail in pavement South 2.00'
 PK Nail in pavement East 2.00'

Note: PK Nail to be replaced by State Hwy. Monument, Summer 1985

| REFERENCE | DISTANCE | DESCRIPTION |
|-----------|----------|--|
| 1 | 54.93' | Near face 11" up 7.5" wide steel sign pole (round) |
| 2 | 37.86' | PK nail 19" up West side square wood brace post |
| 3 | 32.99' | PK nail 17" up South side round wood corner post |
| 4 | 38.14' | PK nail 19" up South side square wood brace post |
| 5 | 50.24' | PK nail 21" up West side REMC power pole #22774 |
| 6 | 54.59' | PK nail 36" up West side REMC power pole #206-- |
| 7 | 61.75' | PK nail 18" up Northwest side UTS phone box support post |
| 8 | 61.69' | Southwest corner concrete headwall North side State Rd. 44 |

GEODETIC INFORMATION
Datum: NAD83 (CORS96)

GPS REF. St Rd 44 W
 S. Sumerford (23J)
 DATE: Received
 05/29/2010
 BY: Entered
 C. Droddy
 NORTHING:
 1547002.835
 EASTING:
 255779.736

DISCLAIMER
 The section corner coordinates annotated hereon have been obtained with RTK GPS methods by personnel of Shelby County Surveyor. No guarantee is made to the correctness or accuracy of these values and they have been provided for recovery and verification purposes only. The Shelby County Surveyor's Office will not be held liable for errors or negligence in part by the surveyor who does not physically determine the location of section lines perform in compliance with **Indiana Title 865, Article 1, Rule 12-10** of the Administration Code. These coordinates will have no legal weight of authority unless monument and all its accessories have been obliterated.

SHELBY COUNTY, INDIANA
Sec. 13 T. 12 R. 5

DATE:
CREW:
OLD RECORD REF:
MARKER TYPE:

▲ Ref. No.

| | | | |
|--|--|--|--|
| | | | |
| | | | |
| | | | |
| | | | |

Method of Establishment

RECOVERED STONE



Drawing Not To Scale

| REF # | DISTANCE | DESCRIPTION |
|-------|----------|-------------------|
| | | |
| | | ELEVATION 753.75' |
| | | |
| | | |

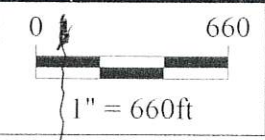
GEODETIC INFORMATION

Datum: NAD83 (CORS96)

| | |
|-----------------------|---|
| GPS REF. 210 441 | <p>DISCLAIMER</p> <p>The section corner coordinates annotated heron have been obtained with RTK GPS methods by personnel of Shelby County Surveyor. No guarantee is made to the correctness or accuracy of these values and they have been provided for recovery and verification purposes only. The Shelby County Surveyor's Office will not be held liable for errors or negligence in part by the surveyor who does not physically determine the location of section lines perform in compliance with Indiana Title 865, Article 1, Rule 12-10 of the Administration Code. These coordinates will have no legal weight of authority unless monument and all its accessories have been obliterated.</p> |
| DATE: | |
| BY: SCOTT SUMERFORD | |
| NORTHING: 1547002.934 | |
| EASTING: 255781.210 | |



NW Cor NE & NE Cor NW 13-12-5

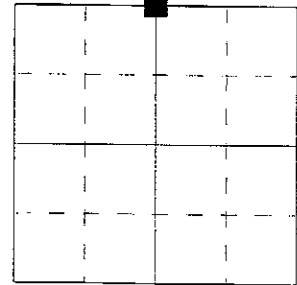


*Shelbyville-Shelby County
Geographic Information System
25 W. Polk St.
Shelbyville, Indiana 46176*

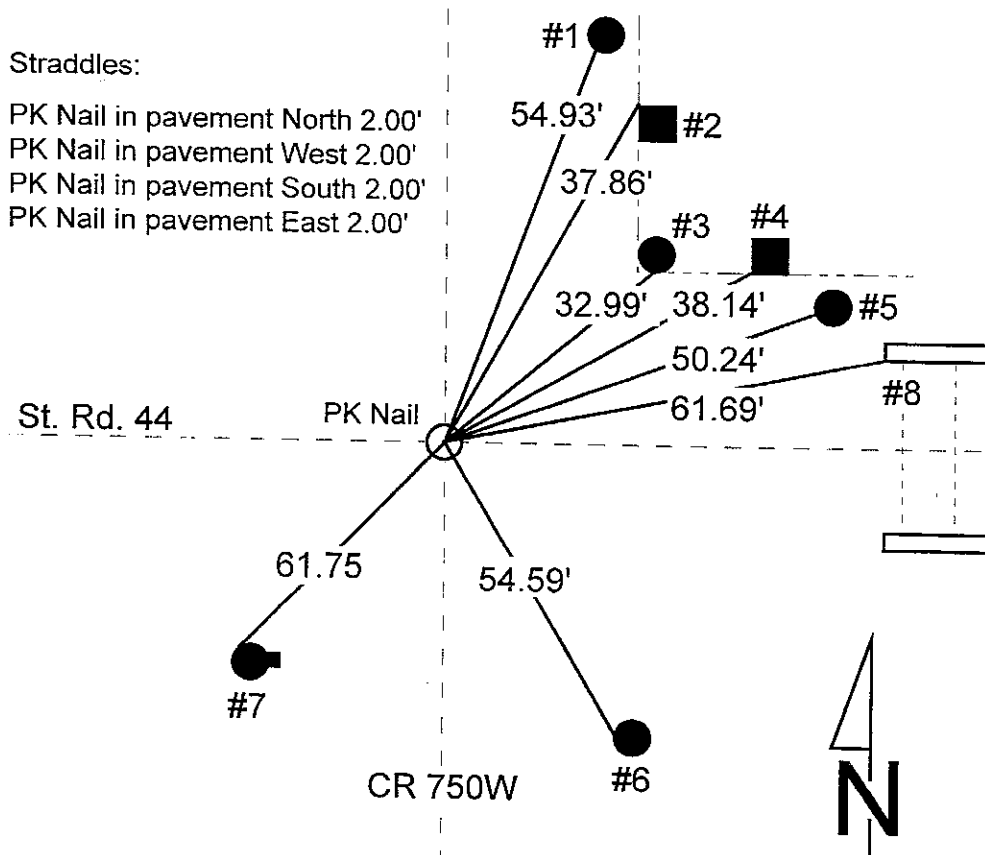
SECTION CORNER RECORD
SHELBY COUNTY, INDIANA
Sec. 13 T. 12N R. 5E

Ref. No. 23J

DATE : 02 / 25 / 85
 CREW P.C. : L. May
 Instrument :
 Rod : M. Justice
 Marker Type : PK Nail
 Condition : Just Set



Method of Establishment : Nothing found on surface, picked up metal below surface with detector, probably PK nail used in 1973 survey by Freeze & Abplana Inc. as per our survey file this section. Pull distances shown in survey and they agreed w/ spikes found. Set PK nail on surface to mark this corner.



Note: PK Nail to be replaced by State Hwy. Monument, Summer 1985

| REFERENCE | DISTANCE | DESCRIPTION |
|-----------|----------|--|
| 1 | 54.93' | Near face 11" up 7.5" wide steel sign pole (round) |
| 2 | 37.86' | PK nail 19" up West side square wood brace post |
| 3 | 32.99' | PK nail 17" up South side round wood corner post |
| 4 | 38.14' | PK nail 19" up South side square wood brace post |
| 5 | 50.24' | PK nail 21" up West side REMC power pole #22774 |
| 6 | 81.75' | PK nail 36" up West side REMC power pole #206-- |
| 7 | 54.59' | PK nail 18" up Northwest side UTS phone box support post |
| 8 | 61.69' | Southwest corner concrete headwall North side State Rd. 44 |

GEODETIC INFORMATION
Datum: NAD83 (CORS96)

| GPS REF. St Rd 44 W S. Sumerford (23J) | DISCLAIMER |
|---|--|
| DATE: Received 05/29/2010 | The section corner coordinates annotated hereon have been obtained with RTK GPS methods by personnel of Shelby County Surveyor. No guarantee is made to the correctness or accuracy of these values and they have been provided for recovery and verification purposes only. The Shelby County Surveyor's Office will not be held liable for errors or negligence in part by the surveyor who does not physically determine the location of section lines perform in compliance with Indiana Title 865, Article 1, Rule 12-10 of the Administration Code. These coordinates will have no legal weight of authority unless monument and all its accessories have been obliterated. |
| BY: Entered C. Drodgy | |
| NORTHING: 1547002.835 | |
| EASTING: 255779.736 | |

SECTION CORNER RECORD

SHELBY COUNTY, INDIANA

Sec. 13 T. 12 R. 5

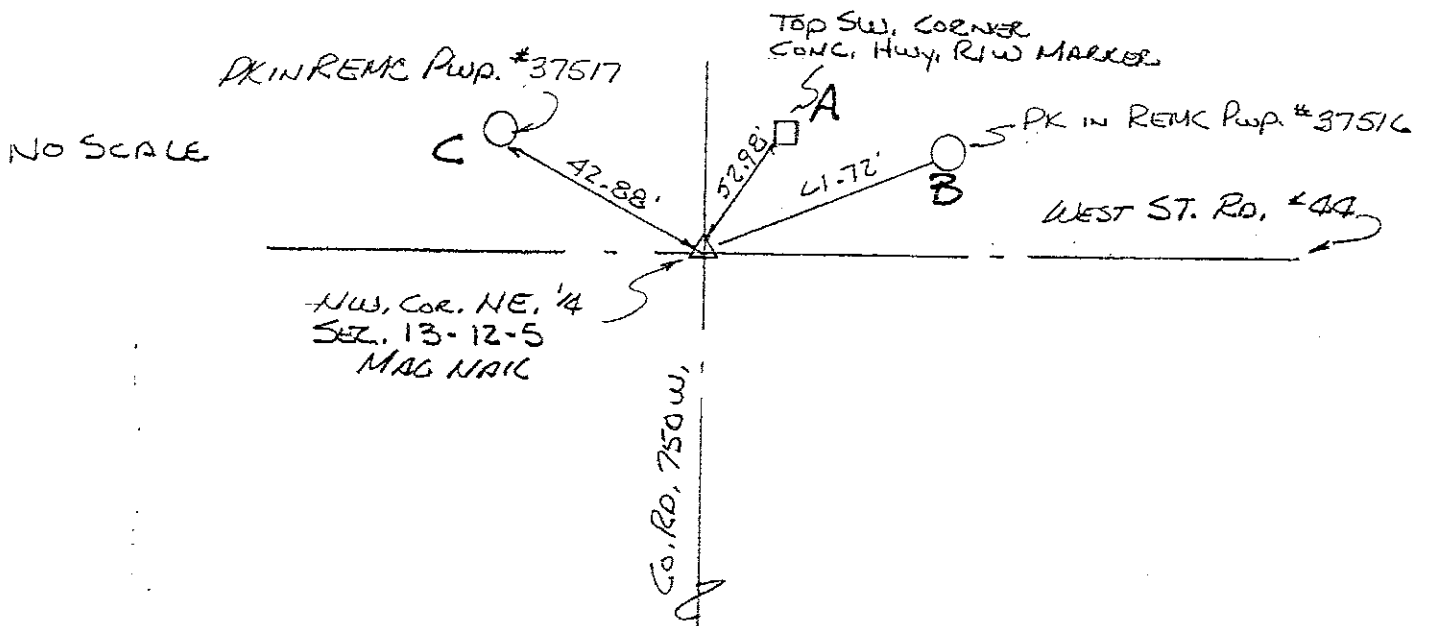
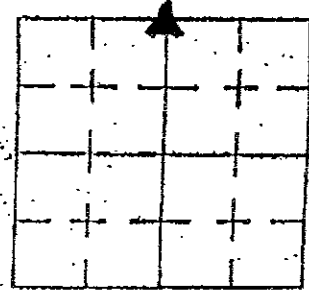
DATE 1 Sept. 2004

CREW P.C. B. Higgins

Inst. B.H. Rod Ty Nicholson

TYPE of MARKER MAG NAIL Cond. GOOD FOUND

METHOD of ESTABLISHMENT FOUND w/TIES AND WE RE-TIED



| REFERENCE | DISTANCE | DESCRIPTION |
|-----------|----------|-----------------------------|
| A | 52.98 | STATE CONC. R/W MARKER |
| B | 61.72 | PK NAIL IN PWP REMC # 37516 |
| C | 42.88 | " " " " # 37517 |
| | | |
| | | |
| | | |
| | | |
| | | |
| | | |

SECTION CORNER RECORD

23J
(6 of 9)

SHELBY COUNTY, INDIANA

Sec. 13 T. 12 R. 5

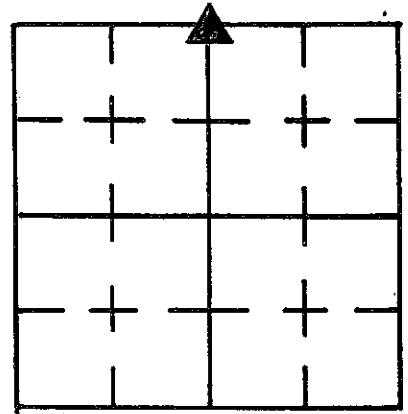
DATE 2/25/85

CREW P.C. L. May

Inst. _____ Rod M. Justice

TYPE of MARKER P.K. Nail Cond. Just Set

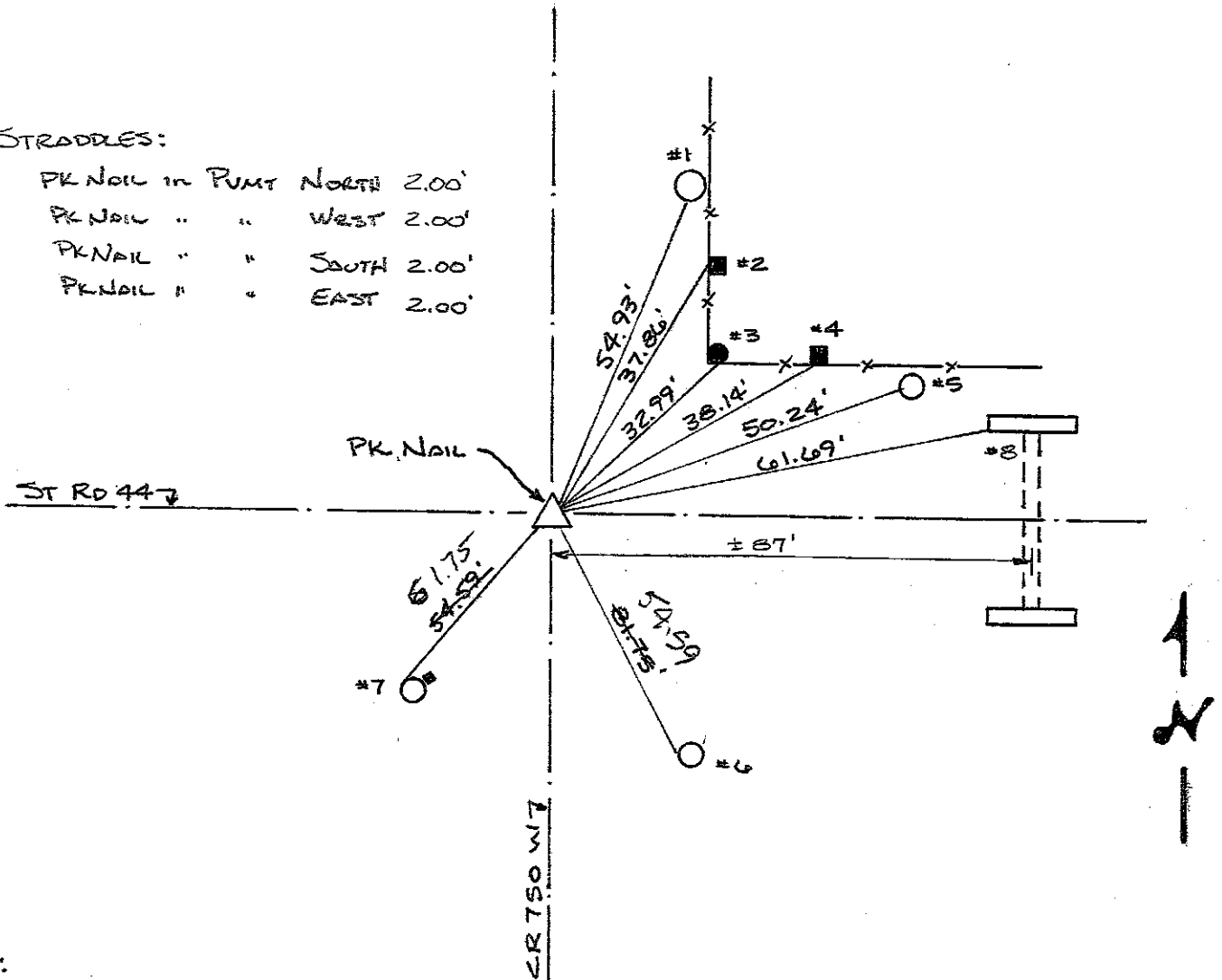
METHOD of ESTABLISHMENT Nothing Found on Surface, Picked up



METAL below SURFACE WITH DETECTOR, PROBABLY PK NAIL USED IN 1973 SURVEY BY FREEZE + ABPLANA INC. AS PER OUR SURVEY FILE THIS SECTION. FULL DISTANCES SHOWN IN SURVEY AND THEY AGREED W/ SPIKES FOUND. SET PK NAIL ON SURFACE TO MARK THIS CORNER.

STRADDLES:


- PK NAIL in PUMP NORTH 2.00'
- PK NAIL " " WEST 2.00'
- PK NAIL " " SOUTH 2.00'
- PK NAIL " " EAST 2.00'



NOTE:

PK Nail to be Replaced by St. Hwy. Monument, Summer 1985

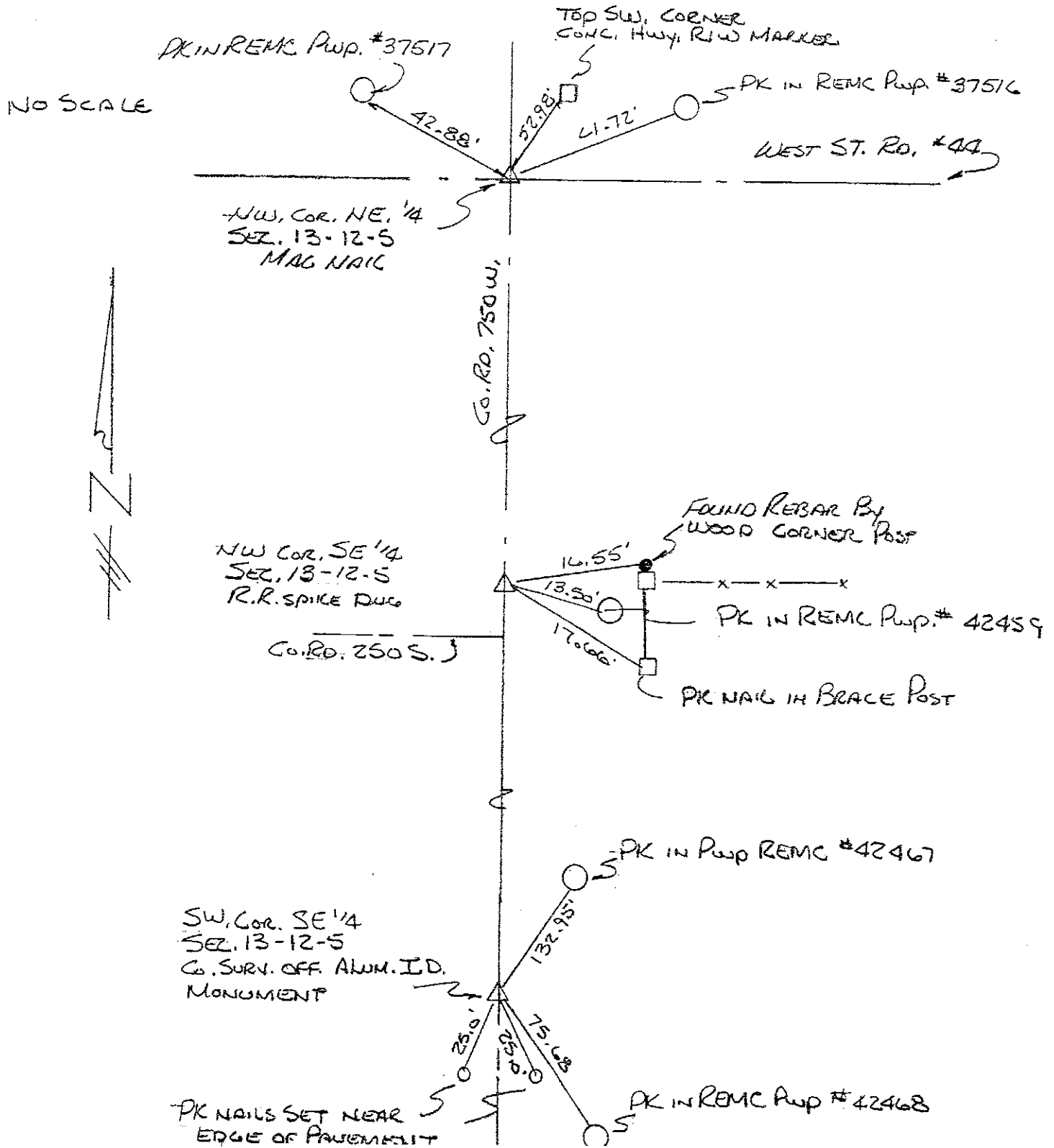
| REFERENCE | DISTANCE | DESCRIPTION |
|-----------|----------|--|
| 1 | 54.93' | NEAR FACE 11" UP 7 1/2" WIDE STEEL SIGN POLE (ROUND) |
| 2 | 37.86' | PK NAIL 19" UP WEST SIDE SQUARE WOOD BRACE POST |
| 3 | 32.99' | PK NAIL 17" UP SOUTH SIDE ROUND WOOD CORNER POST |
| 4 | 38.14' | PK NAIL 19" UP SOUTH SIDE SQUARE WOOD BRACE POST |
| 5 | 50.24' | PK NAIL 21" UP WEST SIDE REMC PWP # 22774 |
| 6 | 81.75' | PK NAIL 36" UP WEST SIDE REMC PWP # 206 -- |
| 7 | 54.59' | PK NAIL 18" UP NW. SIDE UTS PHONE BOX SUPPORT POST |
| 8 | 61.69' | SW CORNER CONC. HEADWALL NORTH SIDE ST. RD. 44 |



PACE ENGINEERING, INC.

Topographic & Land Surveying
Building Design & Civil Engineering
P.O. Box 806, Shelbyville, Indiana 46176
Telephone 317-392-4444

NOTE:
QUARTER CORNER TIES N-S
THROUGH THE CENTER OF
SEC. 13-T. 12 N.-R. 5 E.
ALL TIES AS OF 9/15/04



SHELBY COUNTY, INDIANA
Sec. 13 T. 12 R. 5

DATE:
CREW:
OLD RECORD REF:
MARKER TYPE:

▲ Ref. No.

| | | | |
|--|--|--|--|
| | | | |
| | | | |
| | | | |
| | | | |

Method of Establishment

RECOVERED STONE



Drawing Not To Scale

| REF # | DISTANCE | DESCRIPTION |
|-------|----------|-------------------|
| | | |
| | | |
| | | ELEVATION 753.75' |
| | | |
| | | |

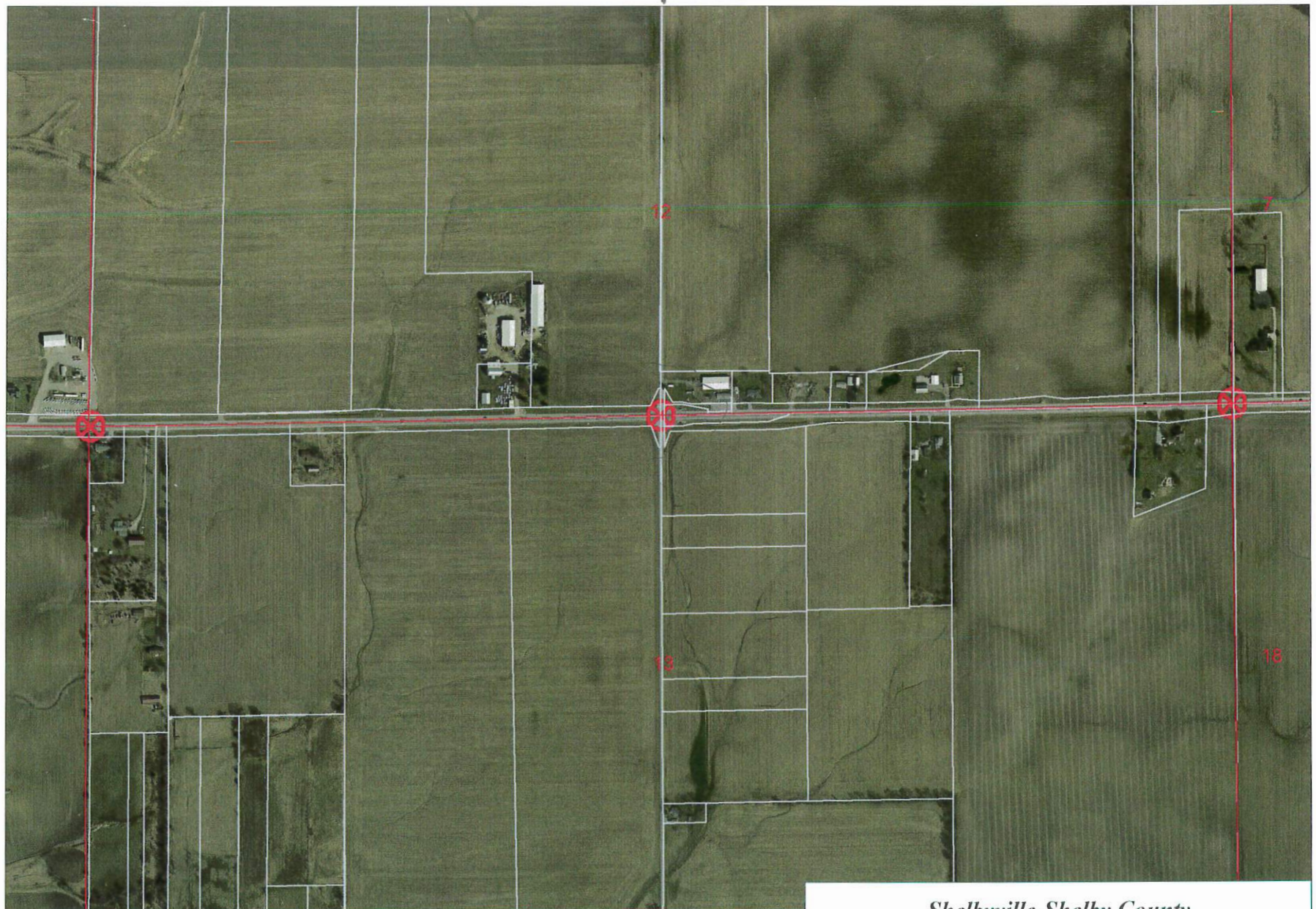
GEODETIC INFORMATION

Datum: NAD83 (CORS96)


| | |
|--|--|
| GPS REF. 210 441 | <p>DISCLAIMER</p> <p>The section corner coordinates annotated hereon have been obtained with RTK GPS methods by personnel of Shelby County Surveyor. No guarantee is made to the correctness or accuracy of these values and they have been provided for recovery and verification purposes only. The Shelby County Surveyor's Office will not be held liable for errors or negligence in part by the surveyor who does not physically determine the location of section lines perform in compliance with Indiana Title 865, Article 1, Rule 12-10 of the Administration Code. These coordinates will have no legal weight of authority unless monument and all its accessories have been obliterated.</p> |
| DATE: | |
| BY: SCOTT SUMERFORD | |
| NORTHING: 1547002.934 | |
| EASTING: 255781.210 | |

23J
(9 of 9)

210
23J



NW Cor NE & NE Cor NW 13-12-5

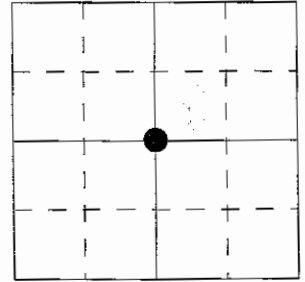


*Shelbyville-Shelby County
 Geographic Information System
 25 W. Polk St.
 Shelbyville, Indiana 46176*

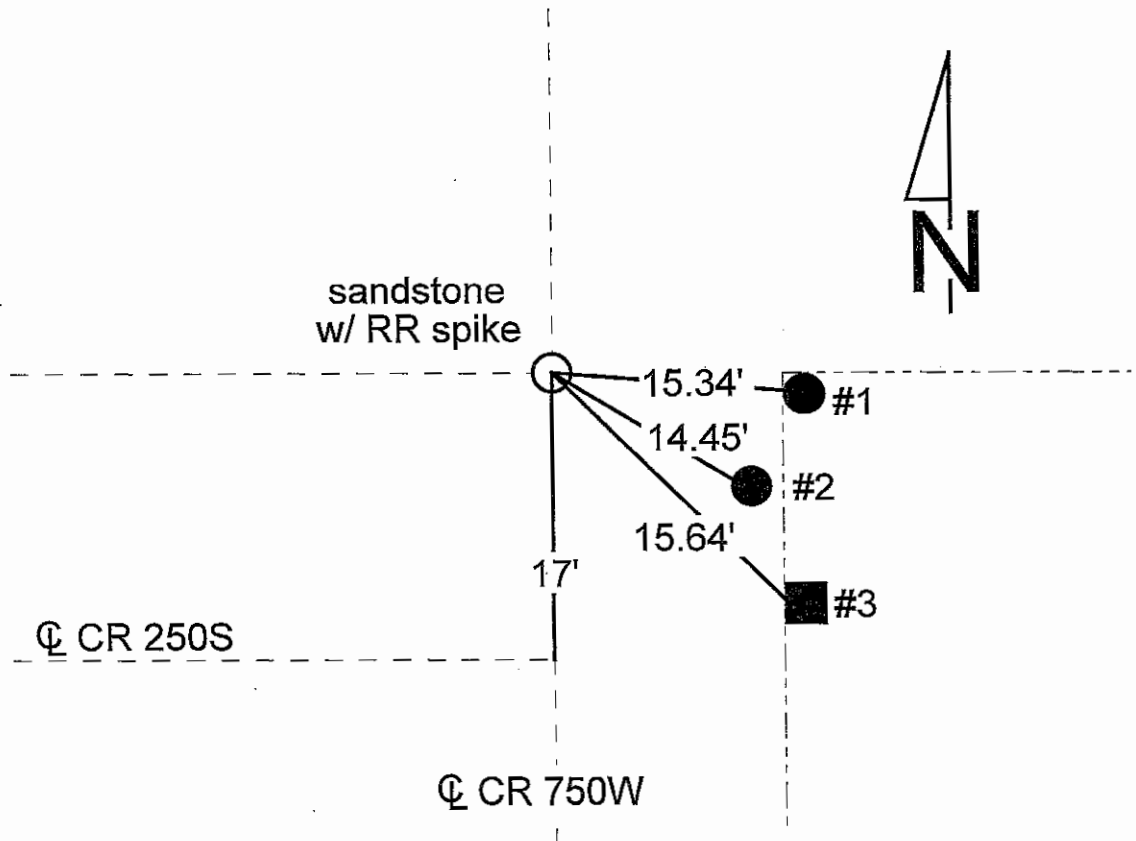
SECTION CORNER RECORD
SHELBY COUNTY, INDIANA
Sec. 13 T. 12N R. 5E

Ref. No. 23L

DATE : 07/25/83
CREW P.C. : L. May
Instrument :
Rod : Rode / Burns
Marker Type : Sandstone
Condition : Good



Method of Establishment : Found RR spike in centerline of 750W, but 17' North of centerline of 250S. By testimony of local land owner, the corner is actually North of the intersection, of which a corner post East of the spike found would verify. Set PK nails 4.00' SE & SW of spike found. Dug and found small white slate stone on top of large sandstone. Placed cut "X" on both stones, one above the other. Placed RR spikes 6" N, S, E & W around top of reset slate stone. Set RR spike on surface above stones.



| REFERENCE | DISTANCE | DESCRIPTION |
|-----------|----------|--|
| 1 | 15.34' | PK nail 6" up West side round wood corner post |
| 2 | 14.45' | PK nail 6" up West side REMC power pole #14327 |
| 3 | 15.64' | PK nail 6" up West side square wood brace post |
| straddle | 4.31' | PK nail Southwest in pavement |
| straddle | 3.75' | PK nail Southeast in pavement |
| | | |
| | | |

SECTION CORNER RECORD

SHELBY COUNTY, INDIANA

Sec. 13 T. 12 R. 5

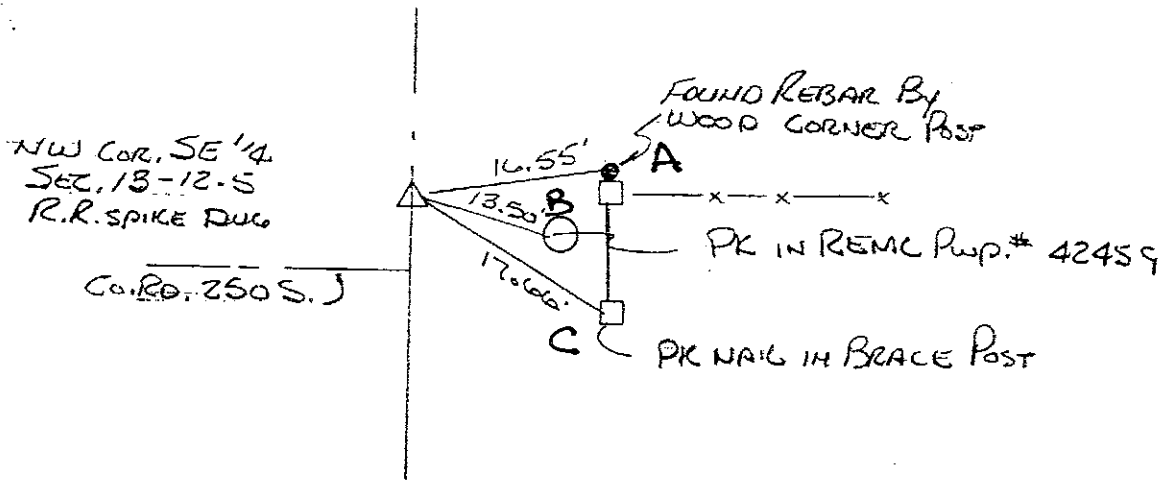
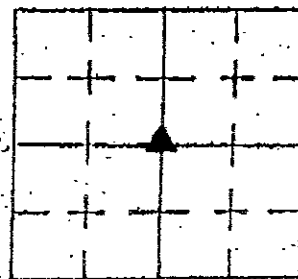
DATE 1 / 1 / SEPT. 2004

CREW P.C. B. HIGGINS

Inst. BH Rod T. NICHOLSON

TYPE OF MARKER R.R. SPIKE Cond. GOOD 8" DEEP

METHOD OF ESTABLISHMENT FOUND



| REFERENCE | DISTANCE | DESCRIPTION |
|-----------|----------|------------------------------------|
| A | 16.55 | 8" REBAR FOUND BY WOOD CORNER POST |
| B | 13.50 | PK NAIL IN REMC PWP # 42459 |
| C | 17.66 | PK NAIL IN WOOD BRACE POST |
| | | |
| | | |
| | | |
| | | |
| | | |
| | | |

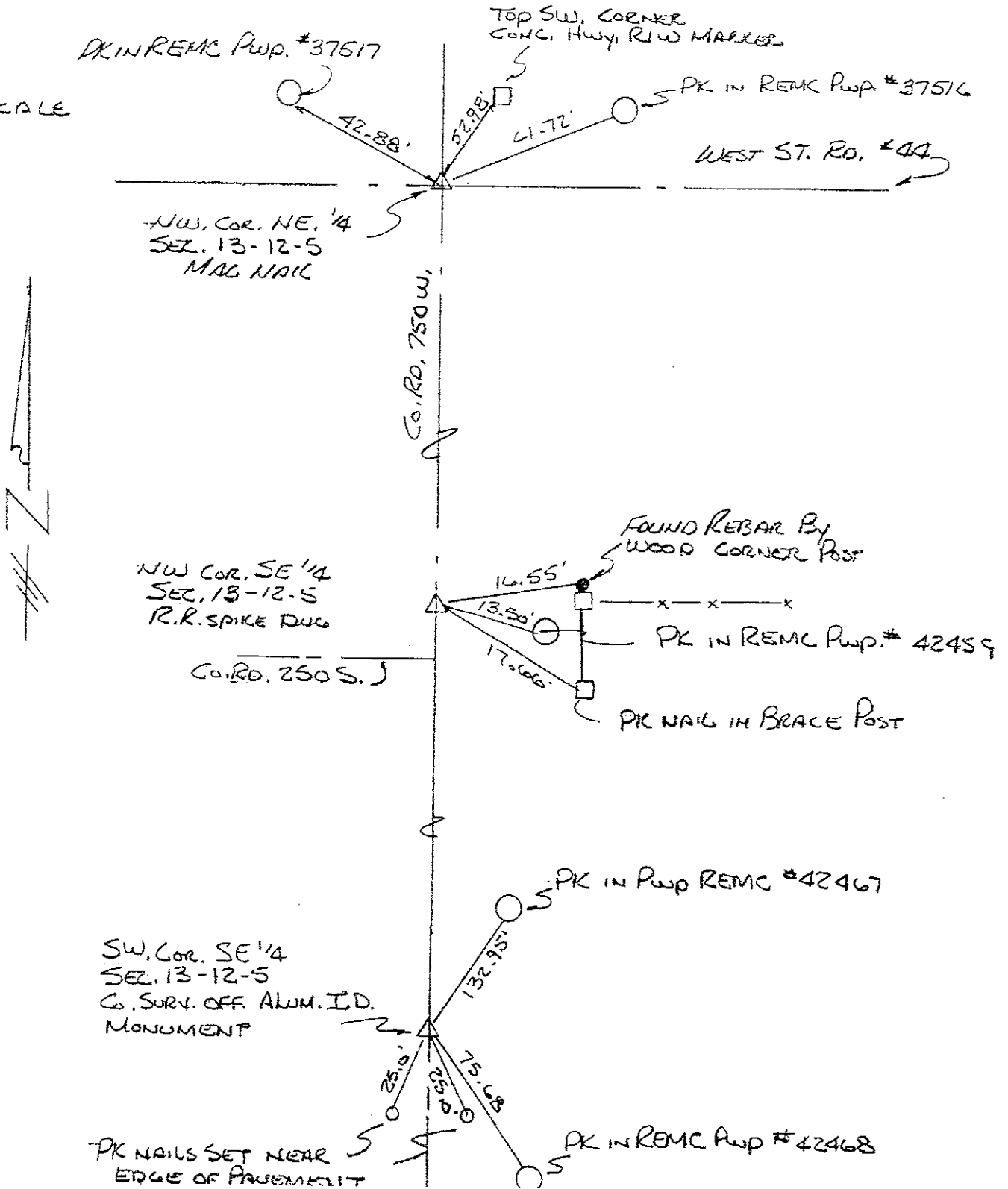


PACE ENGINEERING, INC.

Topographic & Land Surveying
Building Design & Civil Engineering
P.O. Box 806, Shelbyville, Indiana 46176
Telephone 317-392-4444

NOTE:
QUARTER CORNER TIES N-S
THROUGH THE CENTER OF
SEC. 13-T. 12 N.-R. 5 E.
ALL TIES AS OF 9/15/04

NO SCALE



SECTION CORNER RECORD ELBY COUNTY, INDIANA

C. 13 T. 12 R. 5

E 7 / 25 / 83

W P.C. L MAY

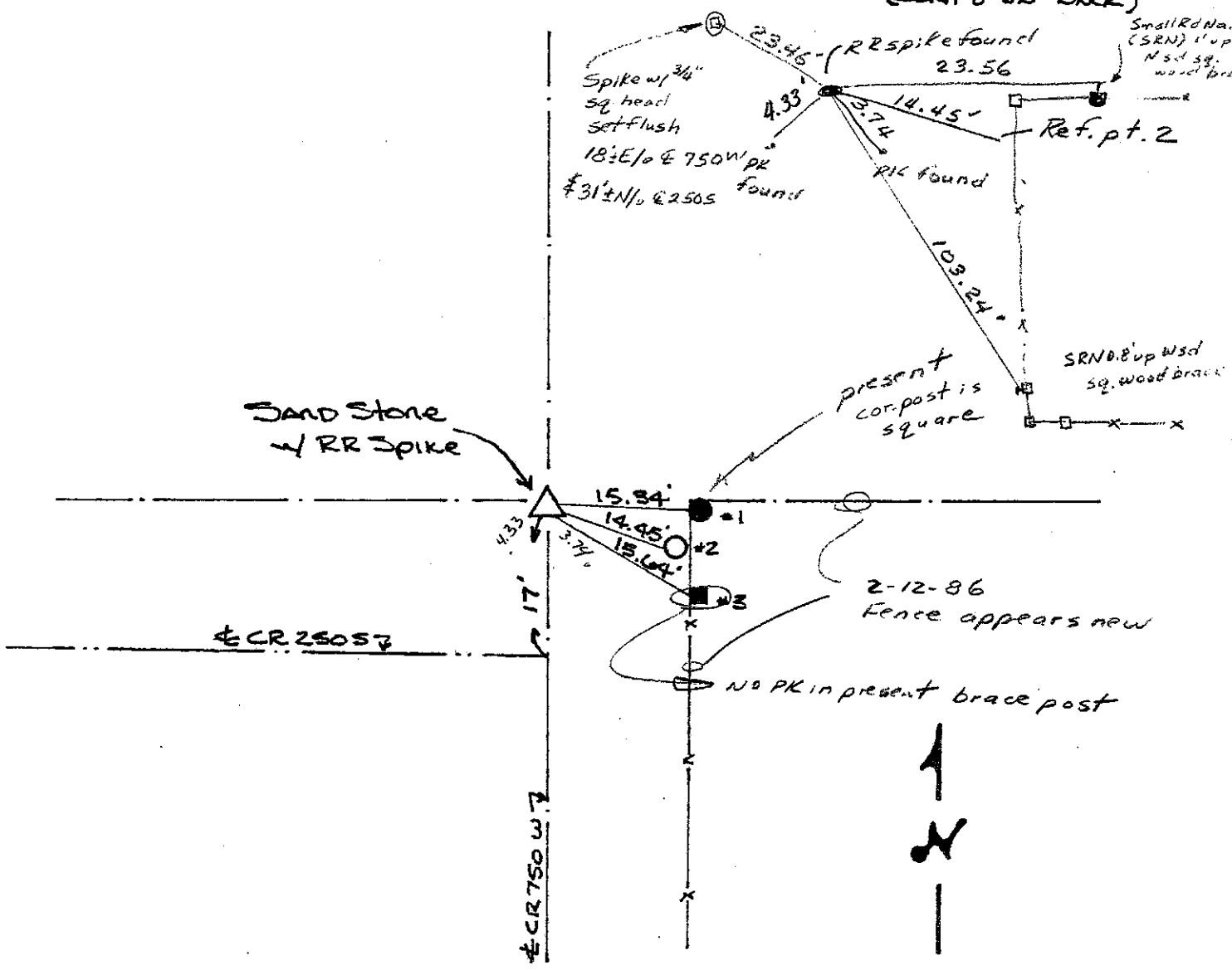
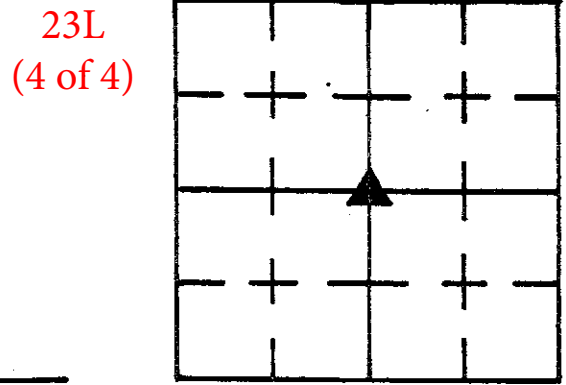
Rod RODE / BURNS

TYPE of MARKER SAND STONE Cond. GOOD

METHOD of ESTABLISHMENT FOUND RR SPIKE IN E 750 W. BUT 17'

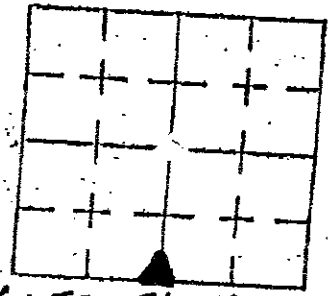
1. OF E OF 250 S., BY TESTIMONY OF LOCAL LAND OWNER THE CORNER IS

(CONT'D ON BACK)



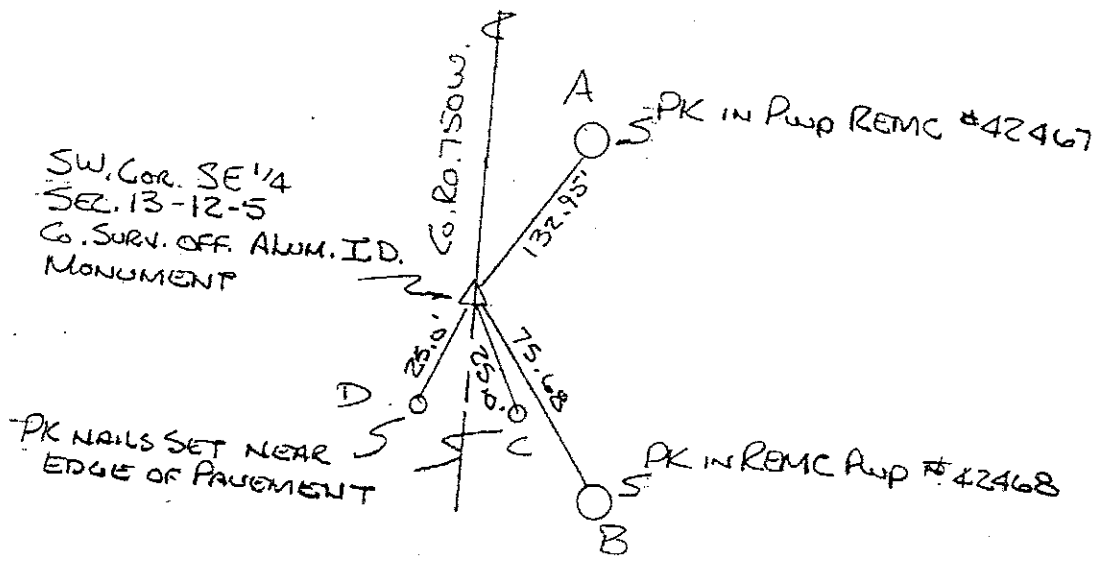
| REFERENCE | DISTANCE | DESCRIPTION |
|-----------|----------|--|
| 1 | 15.34' | ^{EQUT} PK NAIL 6" UP WEST SIDE ROUND WOOD CORNER POST |
| 2 | 14.45' | PK NAIL 6" UP WEST SIDE REMC PWP # 14327 |
| 3 | 15.64' | ^{EQUT} PK NAIL 6" UP WEST SIDE SQUARE WOOD BRACE POST |
| ADDLE | 4.31' | PK NAIL S.W. IN PUNT. |
| ADDLE | 3.75' | PK NAIL S.E. IN PUNT. |
| | | |
| | | |
| | | |
| | | |

SECTION CORNER RECORD
SHELBY COUNTY, INDIANA
Sec. 13 T. 12 R. 5



DATE 1 SEPT. 2004
CREW P.C. B. HUGINS
Inst. B.H. Rod T. NICHOLSON

TYPE of MARKER _____ Cond. NEWLY ESTABLISHED
METHOD of ESTABLISHMENT CENTER OF SECTION SHOT THROUGH MONUMENT TO MONUMENT, Co. I.D. MONUMENT SET AT EQUAL SPLIT PER COUNTY SURVEYOR'S OFFICE INSTRUCTIONS.



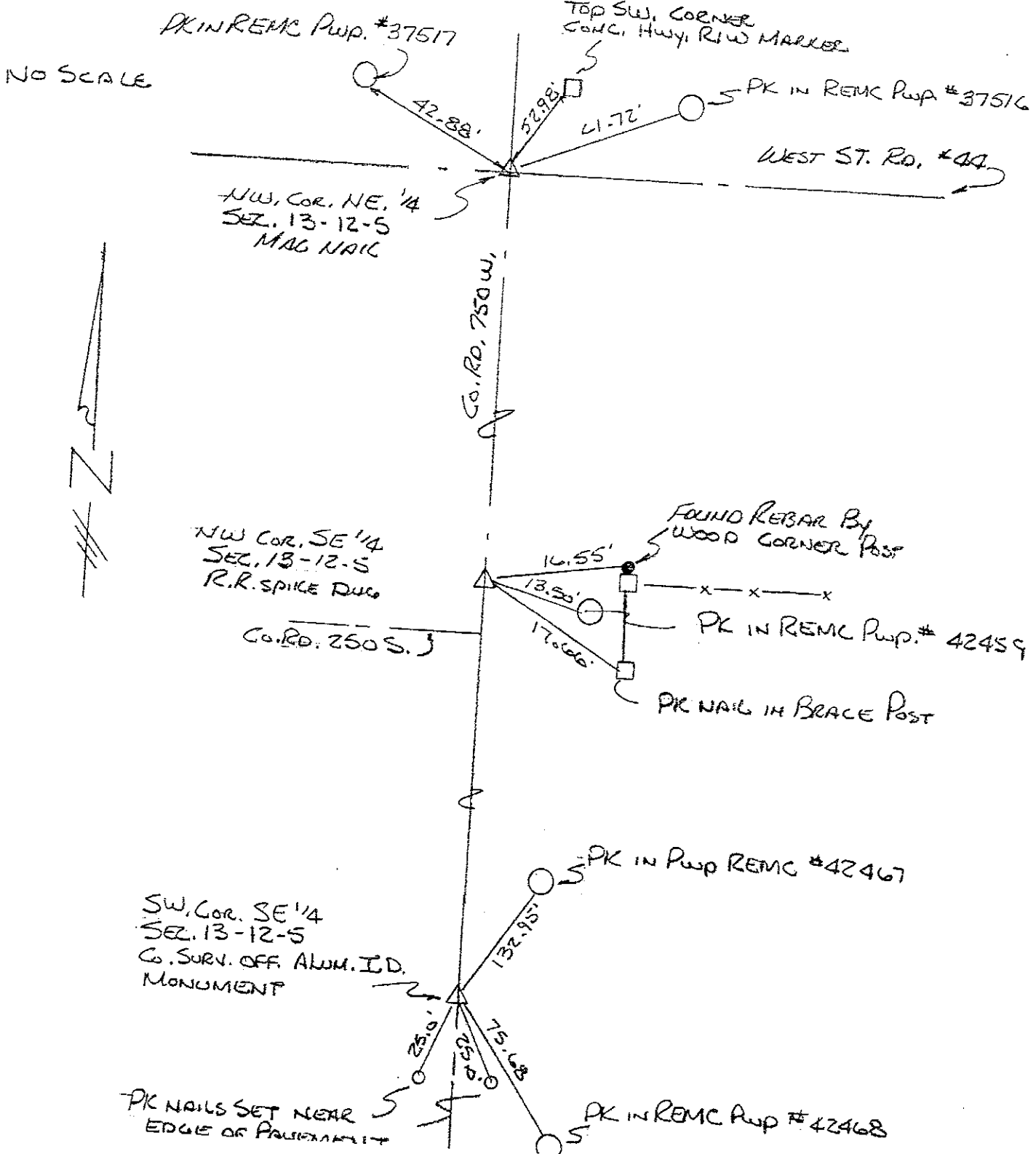
| REFERENCE | DISTANCE | DESCRIPTION |
|-----------|----------|-----------------------------------|
| A | 132.95 | PK NAIL IN Pwp. REMC # 42467 |
| B | 75.68 | " " " " # 42468 |
| C | 25.00 | PK NAIL SET NEAR EDGE OF PAVEMENT |
| D | 25.00 | " " " " " " |
| | | |
| | | |
| | | |
| | | |
| | | |
| | | |



PACE ENGINEERING, INC.

Topographic & Land Surveying
Building Design & Civil Engineering
P.O. Box 806, Shelbyville, Indiana 46176
Telephone 317-392-4444

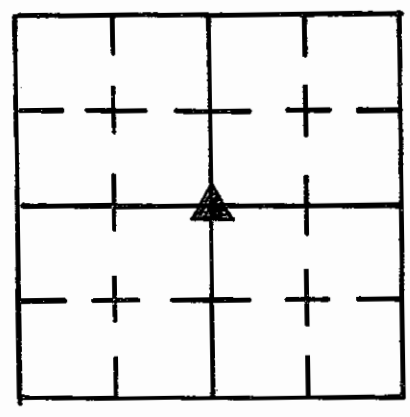
NOTE:
QUARTER CORNER TIES N-S
THROUGH THE CENTER OF
SEC. 13-T. 12 N.-R. 5 E.
ALL TIES AS OF 9/15/04



SECTION CORNER RECORD

SHELBY COUNTY, INDIANA

23P
(1 of 2)



Sec. 24 T. 12 R. 5

DATE 11/8/84

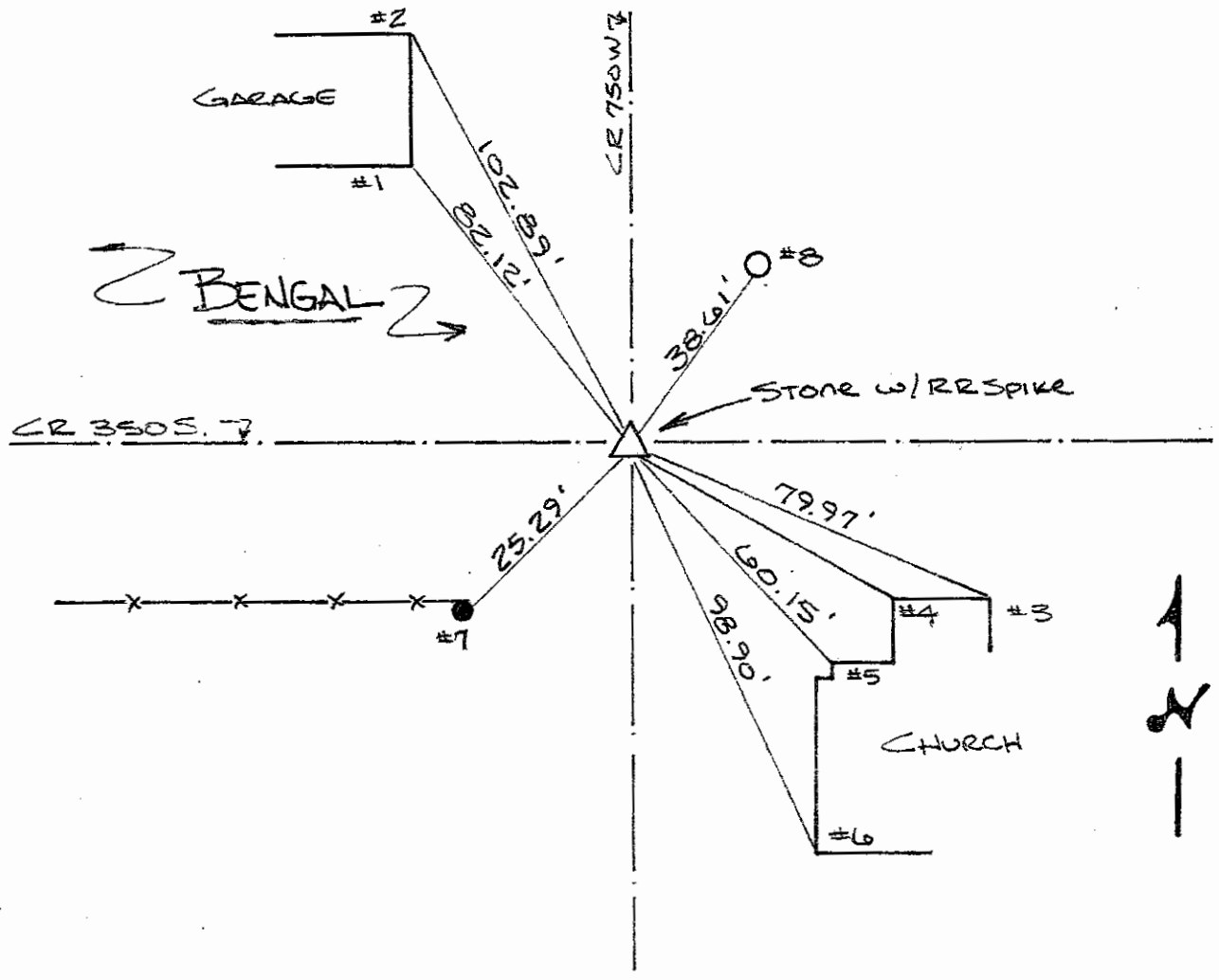
CREW P.C. L May

Inst. T Smith Rod _____

TYPE of MARKER Stone Cond. Good

METHOD of ESTABLISHMENT FOUND WOOD HUB w/ PK NAIL ON SOUTH SIDE

OF, AT SURFACE, SET PK NAILS 3.00' DUE SOUTH + EAST. 1965 TIES HAD MAJOR ERRORS IN DISTANCES GIVEN. RE-DUG CORNER AND FOUND STONE BELOW HUB AND NAIL. SET RR SPIKES 0.4' E.+W. OF CUT "X" (FOUND) FLUSH WITH TOP OF STONE. PLACED RR SPIKE ON SURFACE TO REPLACE WOOD HUB + PK NAIL FOUND. STONE IS 0.85' DOWN.

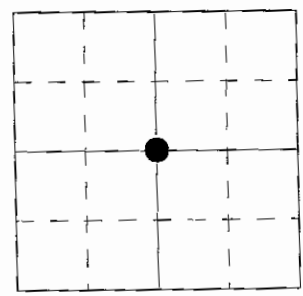


| REFERENCE | DISTANCE | DESCRIPTION |
|-----------|----------|--|
| 1 | 82.12' | S.E. CORNER OF CONC. BLOCK GARAGE |
| 2 | 102.89' | N.E. " " " " " " |
| 3 | 79.97' | MIDDLE OF FIRST BLOCK OF NE CORNER CHURCH |
| 4 | | |
| 5 | 60.15' | MIDDLE OF FIRST BLOCK UP AT CHURCH CORNER |
| 6 | 98.90' | S.W. CORNER OF BLOCK CHURCH FLUSH w/ GROUND |
| 7 | 25.29' | PK NAIL FOUND 0.8' UP N.E. SIDE ROUND WOOD COR. POST |
| 8 | 38.61' | " " " " 0.5' UP SW SIDE REMC PWP # 14146 |
| STRADDLE | 3.00' | PK NAIL IN P.V.M. DUE SOUTH |
| STRADDLE | 3.00' | " " " " " EAST |

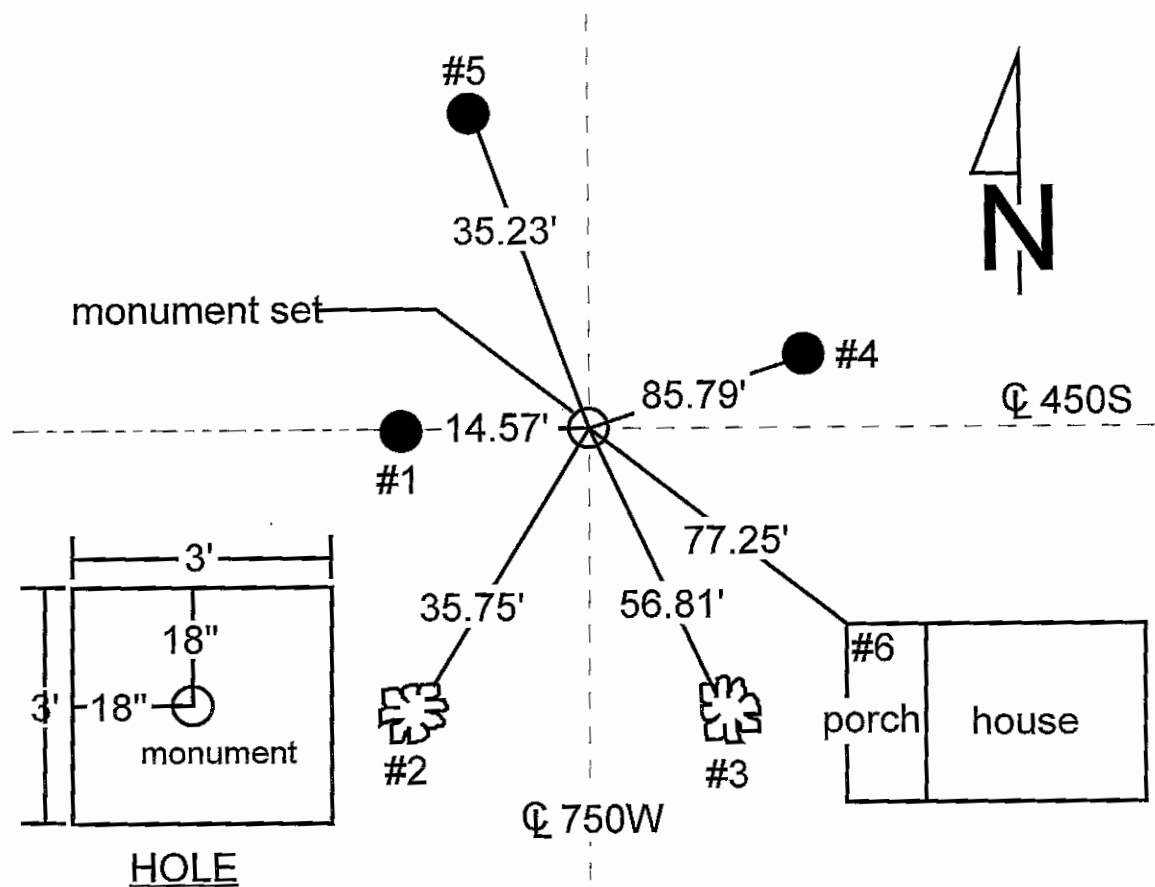
SECTION CORNER RECORD
SHELBY COUNTY, INDIANA
 Sec. 25 T. 12N R. 5E

Ref. No. 23T

DATE : 10 / 13 / 86
 CREW P.C. : D. Rivers
 Instrument :
 Rod : R. McGaha / E. Luther
 Marker Type : 30" Monument
 Condition : Just Set



Method of Establishment : Found road nail at surface in center of intersection and in line with corner post and fence running West. Dug 3'x3' hole around nail, dug down to clay and probed 1' into bottom and sides but found nothing. Searched for additional section line corners North, South, East and West. There was not enough evidence found to contradict the road nail we found. Set monument in place of nail.



| REFERENCE | DISTANCE | DESCRIPTION |
|-----------|----------|--|
| 1 | 14.57' | Nail found West side round wooden corner post, 16" up |
| 2 | 35.75' | PK nail West side of 8" tree, 9" up |
| 3 | 56.81' | PK nail East side of 16" tree, 7" up |
| 4 | 85.79' | PK nail South side of utility pole REMC #08232, 10" up |
| 5 | 35.23' | PK nail West side of utility pole REMC #35070, 9" up |
| 6 | 77.25' | Northwest corner of porch foundation (ground level) |
| offset | 2.00' | PK nail in road surface North of monument |
| offset | 2.00' | PK nail in road surface West of monument |
| | | Set PK nail over monument |

SECTION CORNER RECORD

SHELBY COUNTY, INDIANA

23T
(2 of 2)

Sec. 25 T. 12N R. 5E

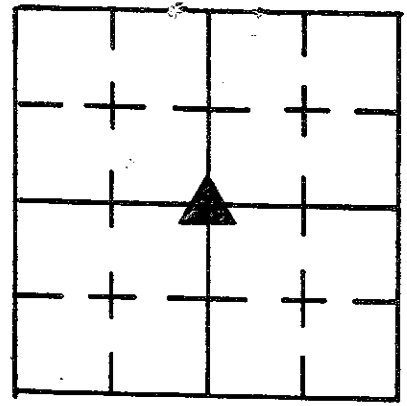
DATE 10/13/86

CREW P.C. D. Livers

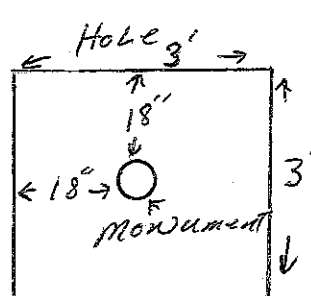
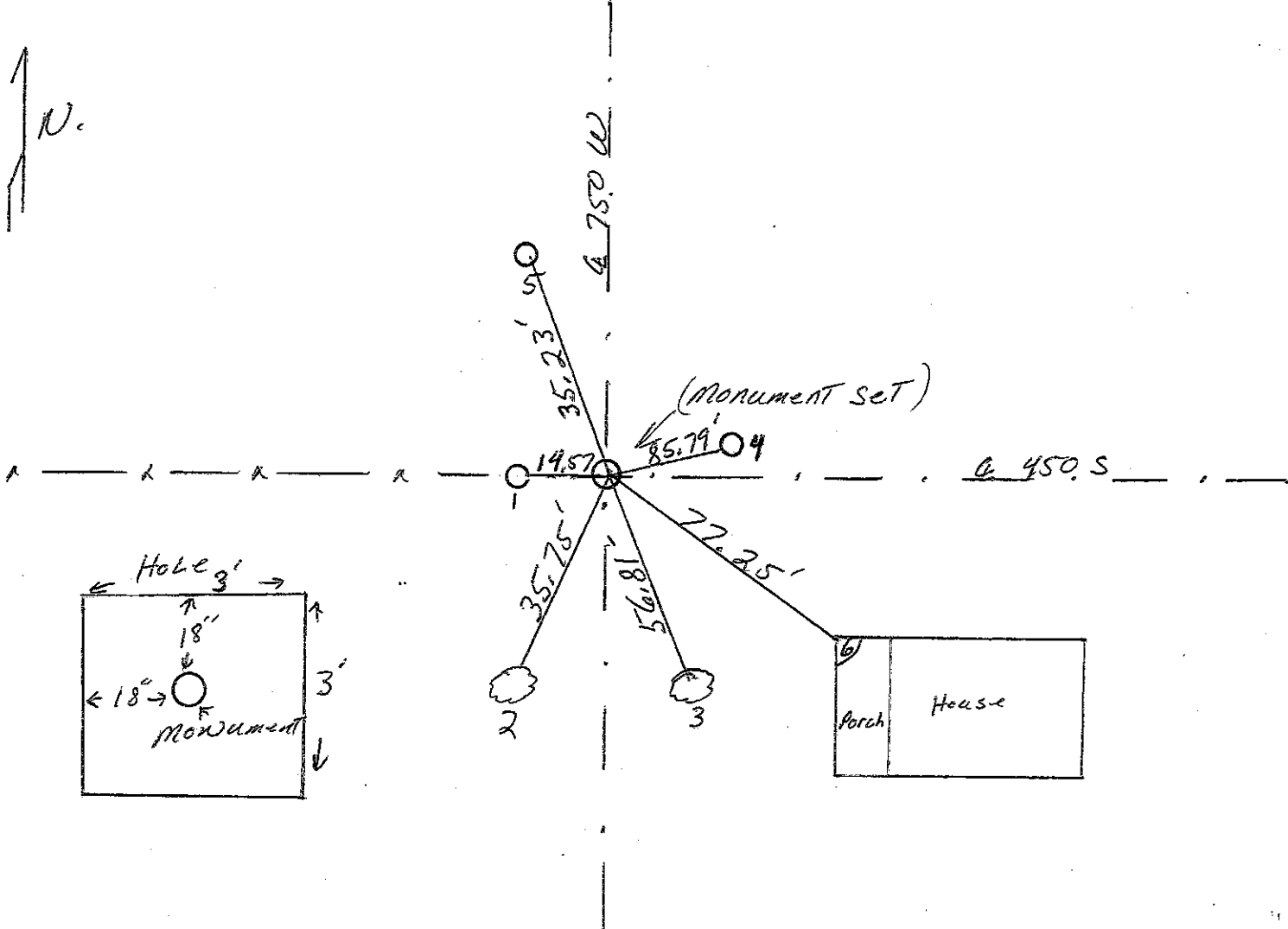
Inst. _____ Rod R. McAnka / E. Luther

TYPE of MARKER 30" Monument Cond. Just set

METHOD of ESTABLISHMENT Found Road NAIL at Surface in center



at intersection and in line with corner post and fence running west. Dug 3' x 3' hole around nail, dug down to clay probed 1' into bottom and sides. Found nothing. Searched for <over>

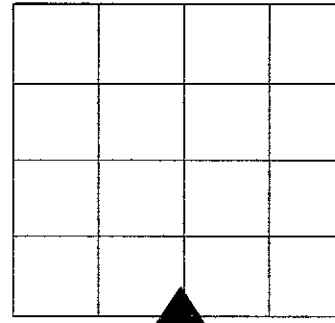


| REFERENCE | DISTANCE | DESCRIPTION |
|-----------|----------|--|
| (1) | 14.57' | NAIL Found WEST SIDE Round wooden corner post 16" up |
| (2) | 35.75' | P.K. NAIL WEST SIDE OF 8" Tree 9" up |
| (3) | 56.81' | P.K. NAIL EAST SIDE OF 16" Tree 7" up |
| (4) | 85.79' | P.K. NAIL South SIDE OF UTILITY Pole REMC#08232 10" up |
| (5) | 35.23' | P.K. NAIL WEST SIDE UTILITY Pole REMC#35070 9" up |
| (6) | 77.25' | North west corner of Porch Foundation (ground level) |
| offset | 2.00' | P.K. NAIL in Road Surface North of Monument |
| offset | 2.00' | P.K. NAIL () () west () () SET P.K. over Monument. |

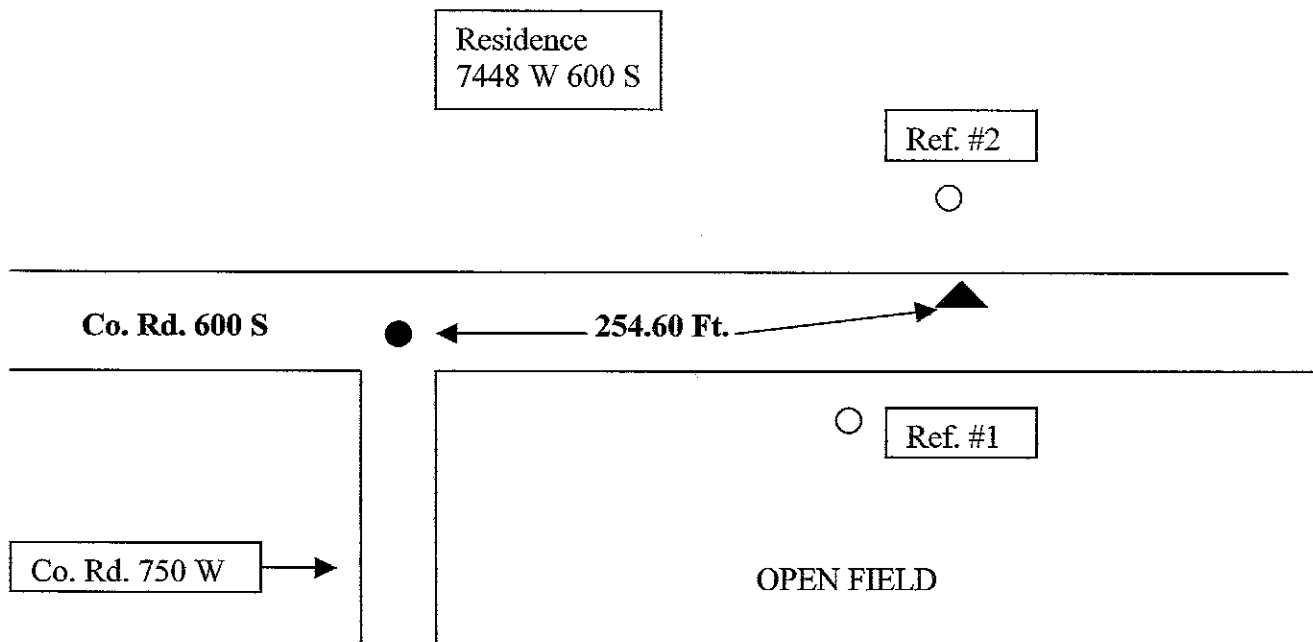
**SECTION CORNER RECORD
SHELBY COUNTY, INDIANA
Sec. 36 T. 12N R. 5E**

Ref. No. 23Z

DATE: 08/12/2008
CREW: Clifton Droddy
OLD RECORD REF:
MARKER TYPE: Survey iron/Rebar



Method of Establishment: From old records and county survey dated May 28, 2008. Electronic sounder dug approximately 4 and 1/2 inches below asphalt road surface . North of center of road...
See reverse for survey


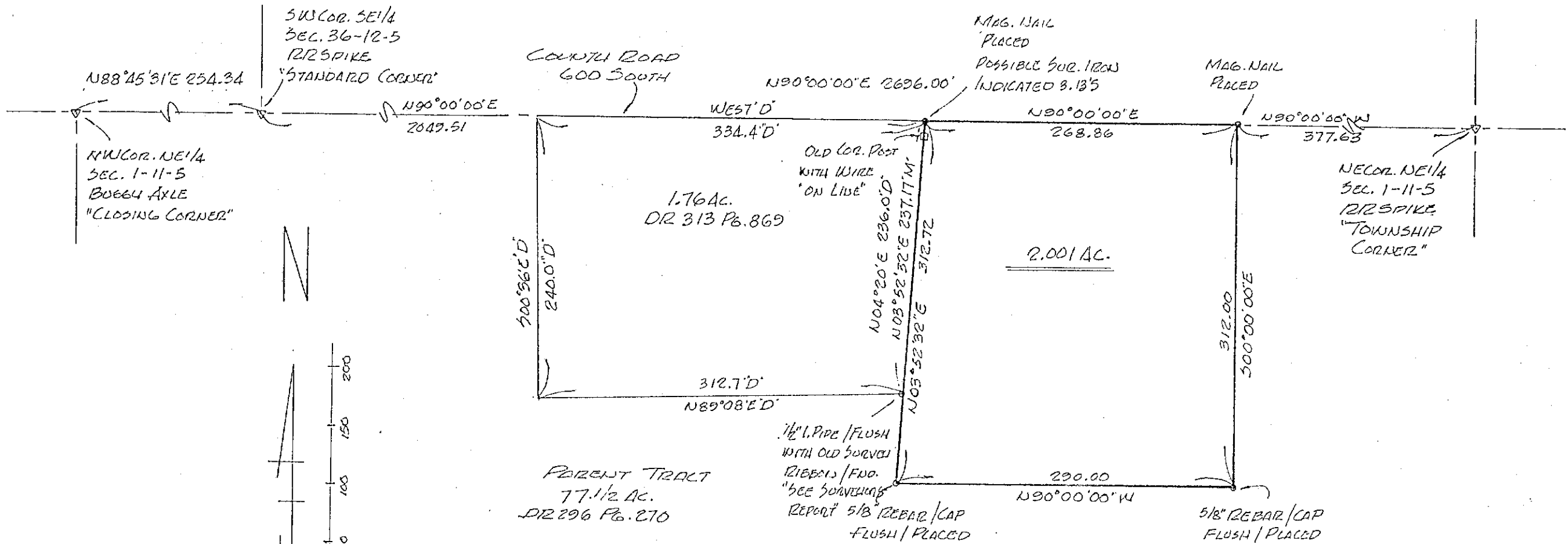


Drawing Not To Scale

| REF # | DISTANCE | DESCRIPTION |
|-------|------------|---|
| 1 | 23.43 Ft | Shelby Co. REMC utility pole #08091; surveyor washer 18 in. up on East side |
| 2 | 26.60 Ft. | Shelby Co REMC utility pole #4184; surveyor washer up 18 in. on North side |
| | 254.60 Ft. | R.R. Spike in center of intersection west; is marker for Sec 1 R11N 5E |
| | | |
| | | |

**GEODETTIC INFORMATION
Datum: NAD83 (CORS96)**

| GPS REF. | DISCLAIMER |
|------------------|--|
| DATE: | The section corner coordinates annotated hereon have been obtained with RTK GPS methods by personnel of Shelby County Surveyor. No guarantee is made to the correctness or accuracy of these values and they have been provided for recovery and verification purposes only. The Shelby County Surveyor's Office will not be held liable for errors or negligence in part by the surveyor who does not physically determine the location of section lines perform in compliance with Indiana Title 865, Article 1, Rule 12-10 of the Administration Code. These coordinates will have no legal weight of authority unless monument and all its accessories have been obliterated. |
| BY: | |
| NORTHING: | |
| EASTING: | |

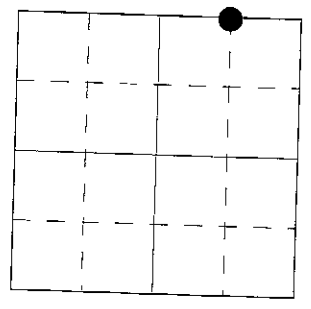


W. Taylor Sumnerford Jr.
W. Taylor Sumnerford Jr.
LIC. LAND SURVEYOR # 11242
FIELD WORK COMPLETED
MAY 28, 2008.

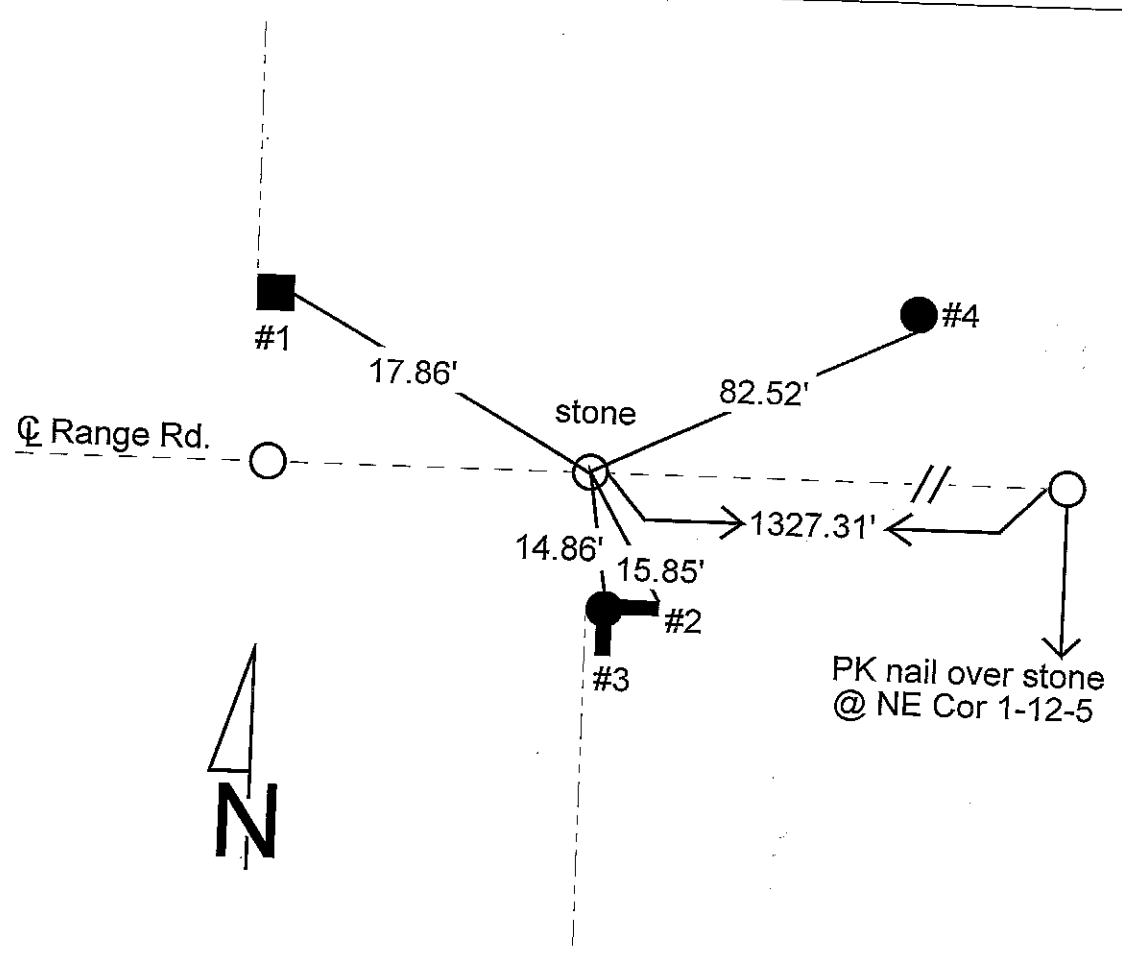
SECTION CORNER RECORD
SHELBY COUNTY, INDIANA
 Sec. 1 T. 12N R. 5E

DATE : 10 / 02 / 84
CREW P.C. : L. May
Instrument :
Rod : R. McGaha
Marker Type : Stone
Condition : Good

Ref. No. 24A



Method of Establishment : Stone found protruding through pavement in center of road in line with fence line South. Placed RR spikes 0.42' North and South of cut "X", which was placed on stone's top, 2" below top.



| REFERENCE | DISTANCE | DESCRIPTION |
|-----------|----------|---|
| 1 | 17.86' | PK nail 9" up East side square wood corner post |
| 2 | 15.85' | Northeast corner at bottom of East wing of round concrete corner post |
| 3 | 14.86' | Flush w/ outside of North side round concrete corner post |
| 4 | 82.52' | PK nail 15" up South side REMC power pole #14652 |
| | | |
| | | |
| | | |
| | | |

SECTION CORNER RECORD SHELBY COUNTY, INDIANA

24A
(2 of 2)

24A

Sec. 1 T. 12 R. 5

DATE 10 / 2 / 84

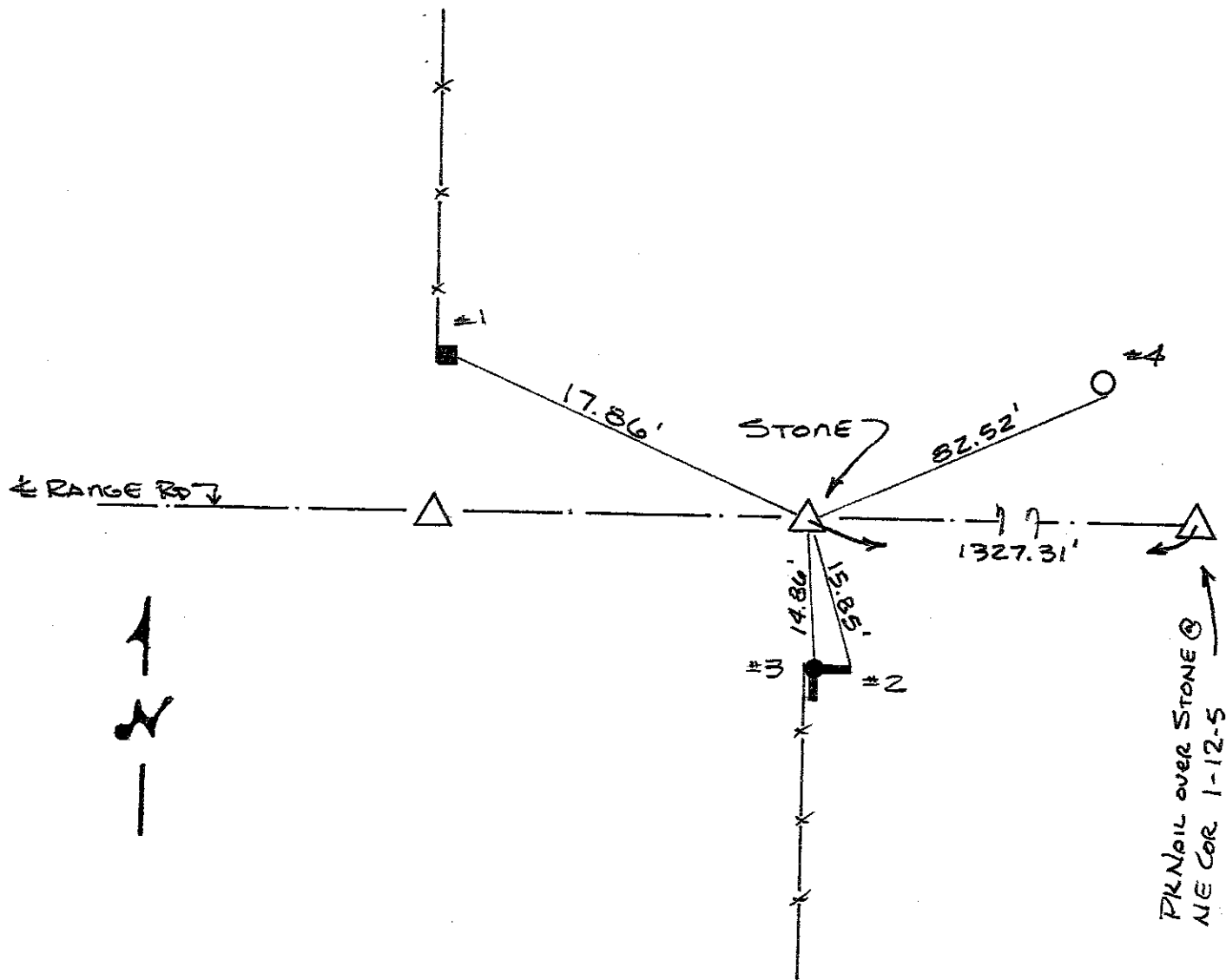
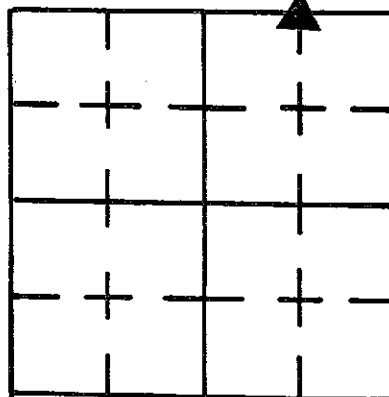
CREW P.C. L May

Inst. _____ Rod R McGAHA

TYPE of MARKER Stone Cond. GOOD

METHOD of ESTABLISHMENT Stone Found Protruding through Fvmt.

in Center of Road in Line with Fence Line South. PLACED RR SPIKES 0.42' N. & S. OF CUT "X" PLACED ON STONE'S top, 2" Below top.

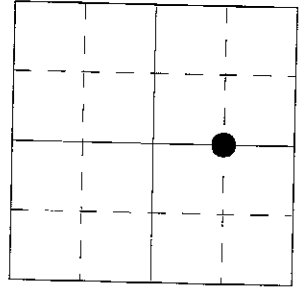


| REFERENCE | DISTANCE | DESCRIPTION |
|-----------|----------|---|
| 1 | 17.86' | PK NAIL 9" UP EAST SIDE SQUARE WOOD CORNER POST |
| 2 | 15.85' | NE CORNER AT BOTTOM OF EAST WING OF ROUND CONC. CORNER POST |
| 3 | 14.86' | FLUSH w/ OUTSIDE OF NORTH SIDE ROUND CONC. CORNER POST |
| 4 | 82.52' | PK NAIL 15" UP SOUTH SIDE REMC Pwp # 14052 |
| | | |
| | | |
| | | |
| | | |
| | | |
| | | |

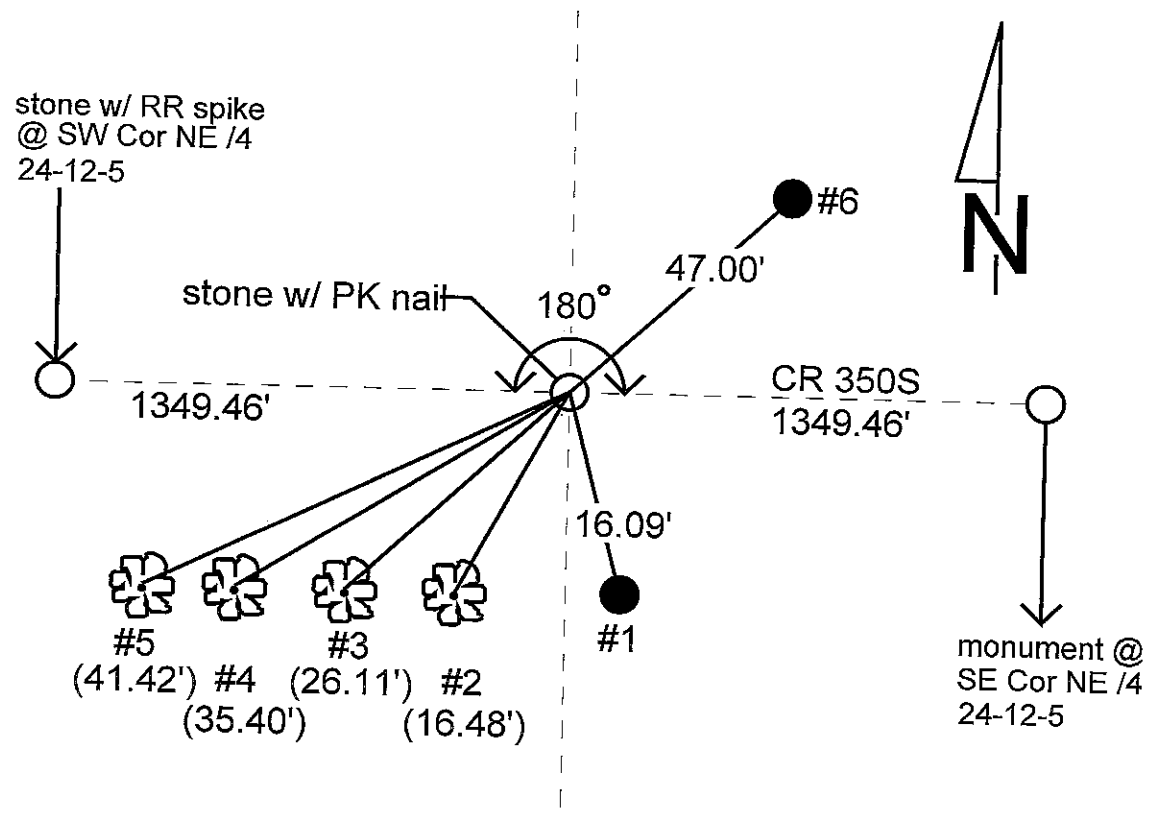
SECTION CORNER RECORD
SHELBY COUNTY, INDIANA
 Sec. 24 T. 12N R. 5E

DATE : 11 / 08 / 84
CREW P.C. : L. May
Instrument : T. Smith
Rod :
Marker Type : Stone
Condition : Good

Ref. No. 24P



Method of Establishment : Nothing found on surface. Found old corner post on South side road. Pull R/W record of 16.5' and dug. Found large stone 3" below surface w/ cut "X" on high point. Placed RR spike 7" East and West of "X" and 2" below top of stone. Placed PK nail on surface above "X".



| REFERENCE | DISTANCE | DESCRIPTION |
|-----------|----------|---|
| 1 | 16.09' | PK nail 1' up North side round wood corner post |
| 2 | 16.48' | PK nail 1' up West side 38" tree |
| 3 | 26.11' | PK nail 1' up Southeast side 16" tree |
| 4 | 35.40' | PK nail 1' up North side 16" tree |
| 5 | 41.42' | PK nail 1' up North side 36" tree |
| 6 | 47.00' | PK nail 1' up South side REMC power pole #14141 |
| straddle | 3.00' | PK nail in pavement due East |
| straddle | 3.00' | PK nail in pavement due North |

SECTION CORNER RECORD

DELBLY COUNTY, INDIANA

Sec. 1 T. 12 R. 5

DATE 4/19/84

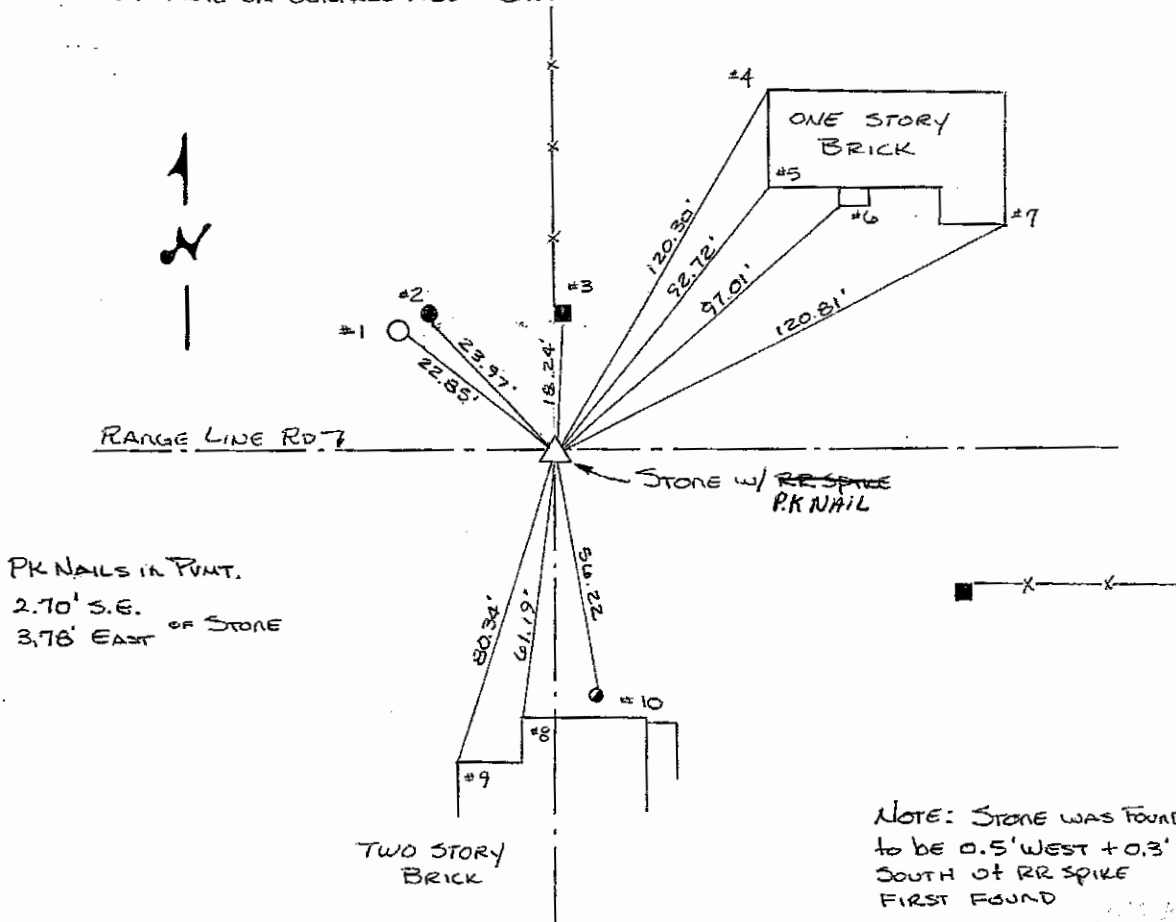
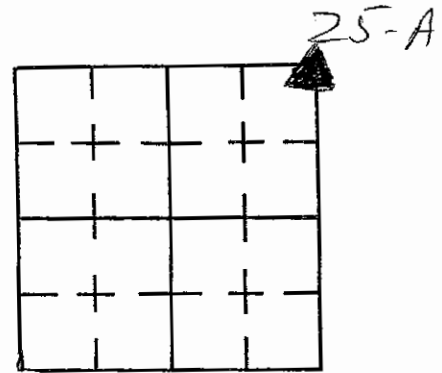
DRAWN BY P.C. L. May

BY Rod L. Justice

TYPE of MARKER STONE Cond. GOOD

METHOD of ESTABLISHMENT FOUND RR SPIKE ON SURFACE, PLACED PK NAILS

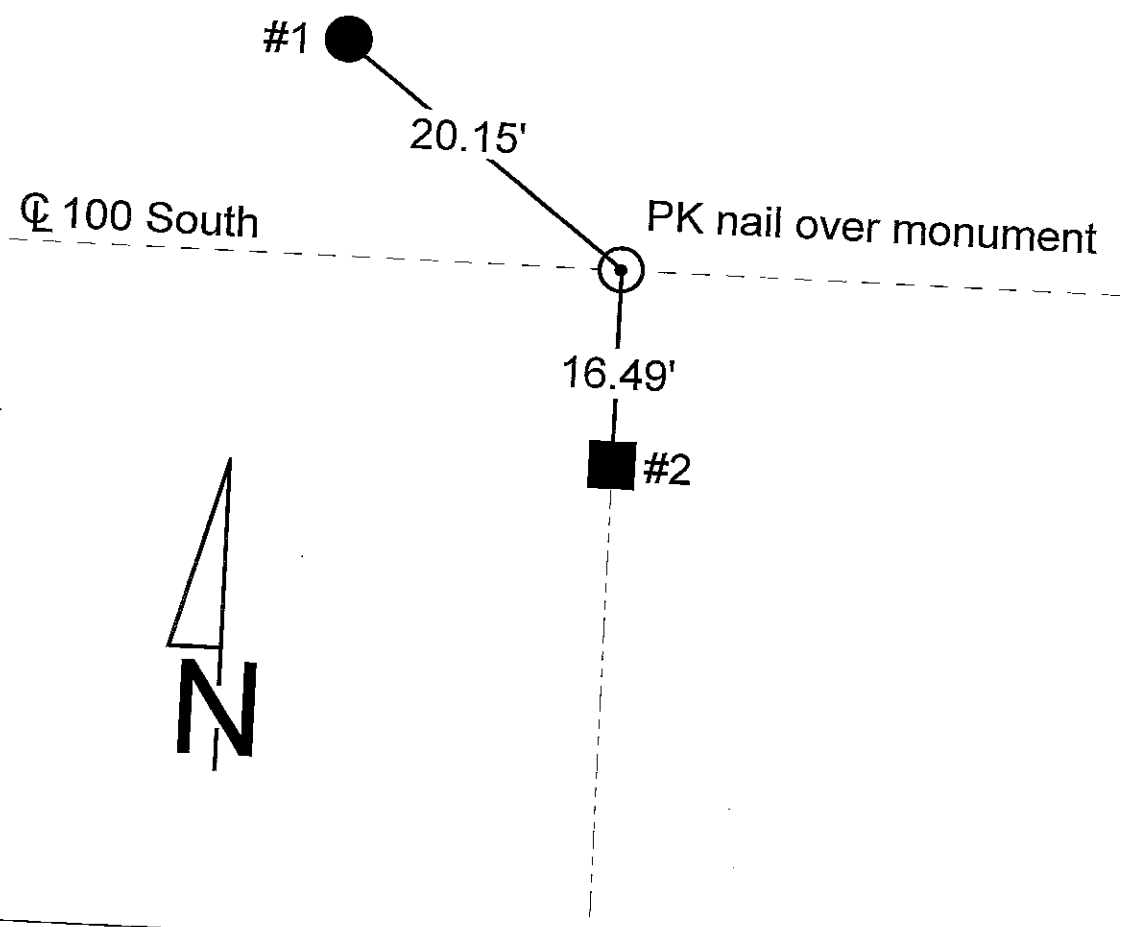
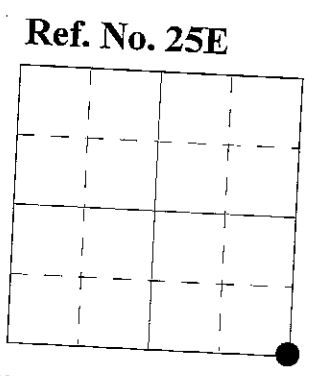
3.0' DUE SOUTH + EAST OF SPIKE, DUG AND FOUND 10" X 12" STONE; 5" BELOW ROAD
PLACED CUT "X" ON HIGH POINT AND 4- RR SPIKE 9" N.-S.-E. + W. OF "X". PLACED
PK NAIL ON SURFACE ABOVE STONE.



| REFERENCE | DISTANCE | DESCRIPTION |
|-----------|----------|--|
| 1 | 22.85 | PK NAIL 7" UP SE SIDE REMC PWP # 14646 |
| 2 | 23.97 | PK NAIL 7" UP SOUTH SIDE SQUARE WOOD FENCE POST |
| 3 | 18.24 | PK NAIL 7" UP SOUTH SIDE SQUARE WOOD CORNER POST |
| 4 | 120.30 | NW CORNER 1 STORY BRICK HOUSE |
| 5 | 92.72 | SW CORNER " " " " |
| 6 | 97.01 | SW CORNER BRICK FOUNDATION OF PORCH |
| 7 | 120.81 | SE CORNER 1 STORY BRICK (GARAGE) |
| 8 | 61.19 | NORTH MOST WEST CORNER 2 STORY BRICK |
| 9 | 80.34 | WEST MOST NORTH CORNER OF CONC. FOUNDATION 2 STORY BRICK |
| 10 | 56.22 | NORTH OUTSIDE FACE OF WELL CASTING |

SECTION CORNER RECORD
SHELBY COUNTY, INDIANA
 Sec. 1 T. 12N R. 5E

DATE : 07 / 13 / 88
CREW P.C. : Dan Degelow
Instrument :
Rod : D & D Keithley
Marker Type : 30" Monument
Condition : Set in place of reinforcing rod
Method of Establishment : Found reinforcing rod by using old tie sheet. Set PK nails to the South and West. Dug 3'x3' hole to original ground, probed 1' into bottom & sides, but no stone found. Set PK nail over monument.



| REFERENCE | DISTANCE | DESCRIPTION |
|-----------|----------|---|
| 1 | 20.15' | PK nail Southeast side utility pole REMC #14533, 10" up |
| 2 | 16.49' | PK nail North side square wooden corner post, 7" up |
| offset | 2.00' | PK nail in pavement South of monument |
| offset | 2.00' | PK nail in pavement West of monument |
| | | Set PK nail over monument |
| | | |
| | | |

SECTION CORNER RECORD

SHELBY COUNTY, INDIANA

25E
(2 of 4)

Sec. 1 T. 12-N R. 5-E

DATE 7/13/88

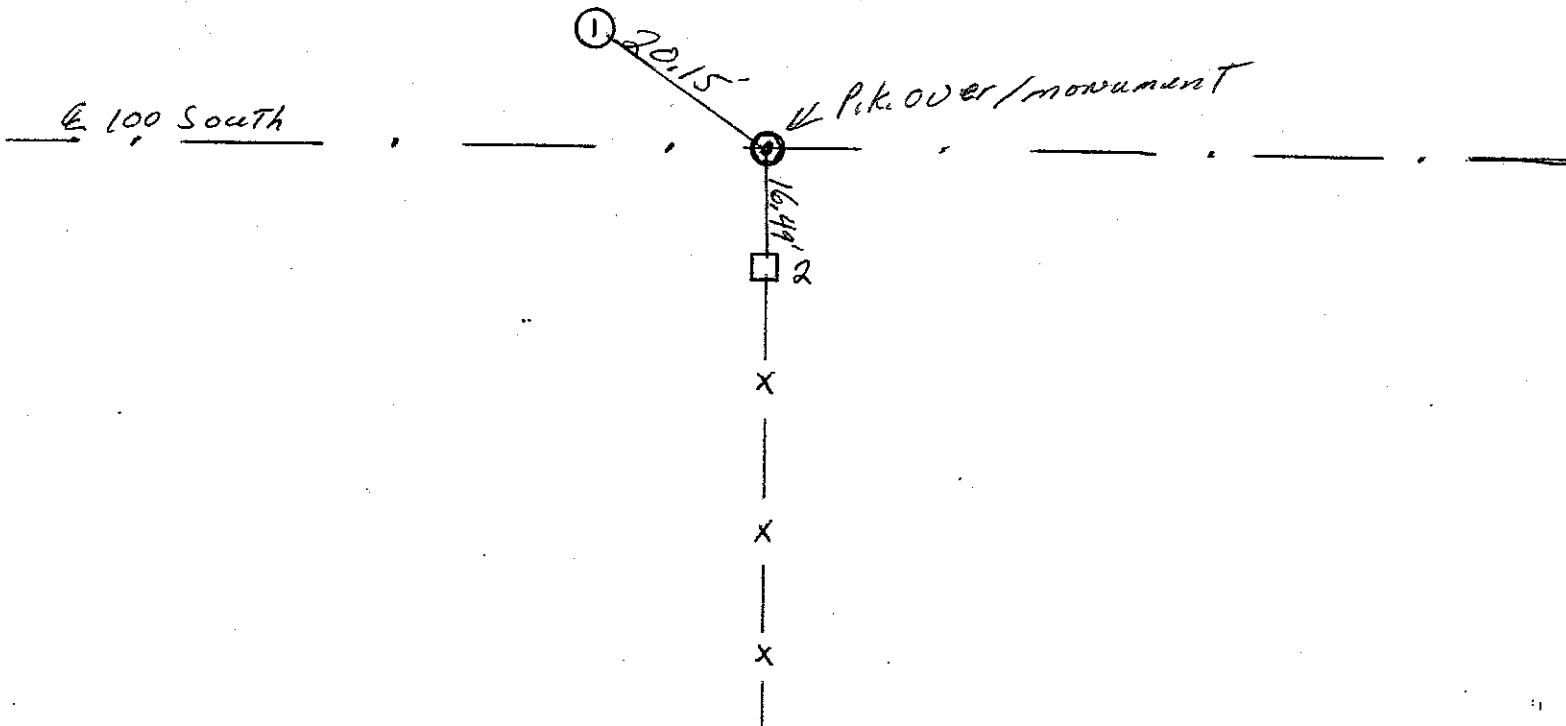

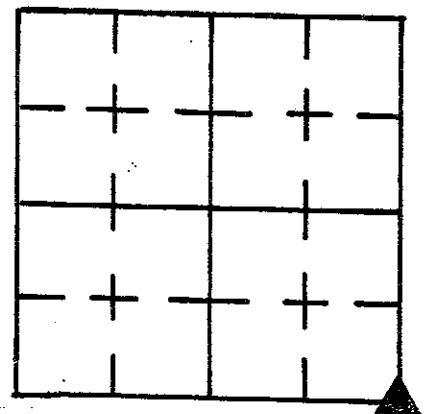
CREW P.C. Law DeGroot

Inst. _____ Rod P.D. Keithley

TYPE of MARKER 30" movement Cond. Set in place of reinforcing rod

METHOD of ESTABLISHMENT Found Reinforcing Rod by using old

Tie sheet. Set P.K.'S To The South & west. Dug 3'x3' Hole To original Ground Probed 1' in To Bottom & SIDES No Stone Found
Set P.K. over monument.



| REFERENCE | DISTANCE | DESCRIPTION |
|-----------|----------|--|
| 1. | 20.15' | P.K. NAIL S.E. SIDE UTILITY Pole R.E.M.L. #14533 ^{10" up} |
| 2. | 16.49' | P.K. MAIL N. SIDE Sq. wooden corner post 7' up |
| offset | 2.00' | P.K. NAIL in pavement South of monument. |
| offset | 2.00' | P.K. NAIL in pavement West of monument. |
| | Set | P.K. over monument. |
| | | |
| | | |
| | | |
| | | |

SHELBY COUNTY, INDIANA
Sec. 1 T. 12 R. 5

DATE:
CREW:
OLD RECORD REF:
MARKER TYPE:

▲ Ref. No.

| | | | |
|--|--|--|--|
| | | | |
| | | | |
| | | | |
| | | | |

Method of Establishment

RECOVERED P.K. NAIL



Drawing Not To Scale

| REF # | DISTANCE | DESCRIPTION |
|-------|----------|-------------------|
| | | |
| | | |
| | | ELEVATION 766.55' |
| | | |
| | | |

GEODETIC INFORMATION
Datum: NAD83 (CORS96)

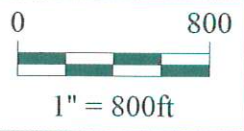
| | |
|--|---|
| GPS REF. 205 436 | <p align="center">DISCLAIMER</p> <p>The section corner coordinates annotated hercon have been obtained with RTK GPS methods by personnel of Shelby County Surveyor. No guarantee is made to the correctness or accuracy of these values and they have been provided for recovery and verification purposes only. The Shelby County Surveyor's Office will not be held liable for errors or negligence in part by the surveyor who does not physically determine the location of section lines perform in compliance with Indiana Title 865, Article 1, Rule 12-10 of the Administration Code. These coordinates will have no legal weight of authority unless monument and all its accessories have been obliterated.</p> |
| DATE: | |
| BY: SCOTT SUMERFORD | |
| NORTHING: 1552394.997 | |
| EASTING: 258441.506 | |

25E
(4 of 4)

205
25 E



SE Cor SE 1/4 1-12-5

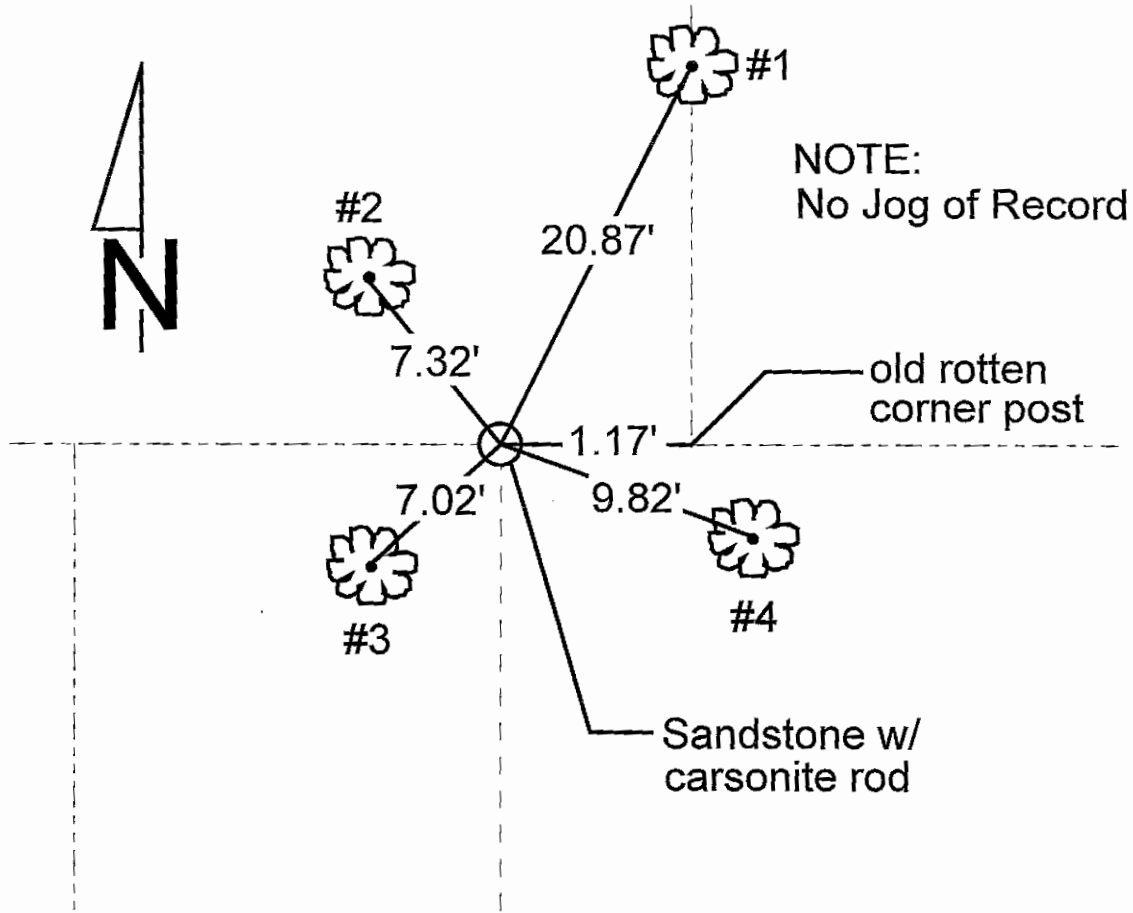
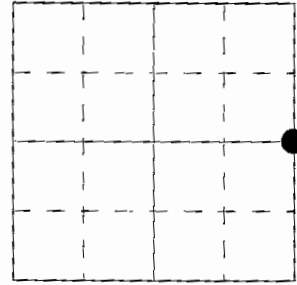


*Shelbyville-Shelby County
 Geographic Information System
 25 W. Polk St.
 Shelbyville, Indiana 46176*

SECTION CORNER RECORD
SHELBY COUNTY, INDIANA
 Sec. 12 T. 12N R. 5E

Ref. No. 25G

DATE : 11 / 22 / 85
CREW P.C. : D. Rivers
Instrument :
Rod : J. Sinclair
Marker Type : Sandstone
Condition : Good
Method of Establishment : Stone found 3" x 11" x 13", cut "X" placed on high point of stone. 6' carsonite rod set 12" East of stone.



| REFERENCE | DISTANCE | DESCRIPTION |
|-----------|----------|--|
| 1 | 20.87' | PK nail 9" up Southwest side 37" Oak stump |
| 2 | 7.32' | PK nail 5" up Southeast side 5" tree |
| 3 | 7.02' | PK nail 6" up Northeast side 6" tree |
| 4 | 9.82' | PK nail 5" up North side 20" Wild Cherry |
| | | |
| | | |
| | | |

SECTION CORNER RECORD

SHELBY COUNTY, INDIANA

Sec. 12 T. 12 R. 5

DATE 11 / 22 / 85

CREW P.C. D. Rivers

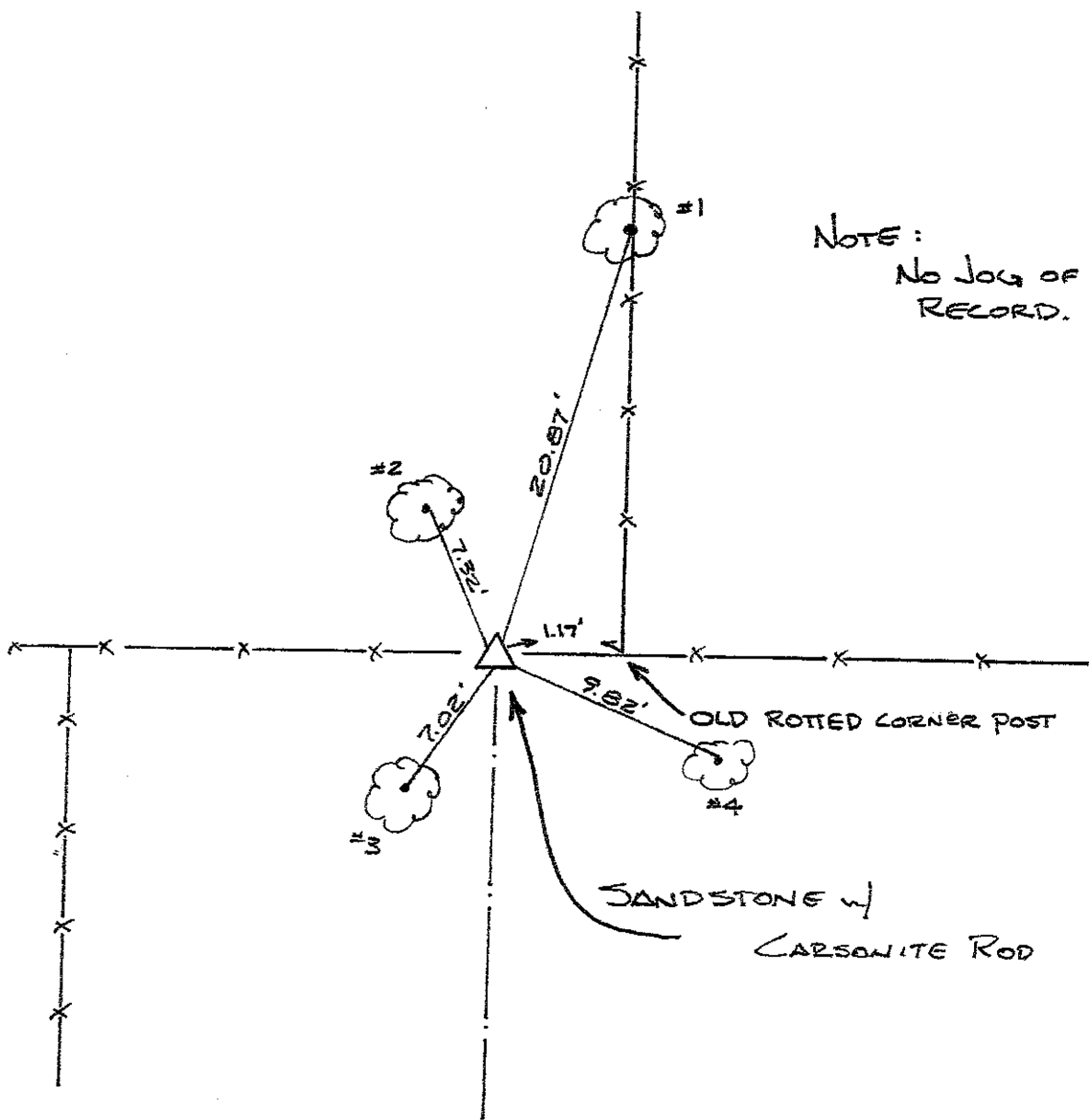
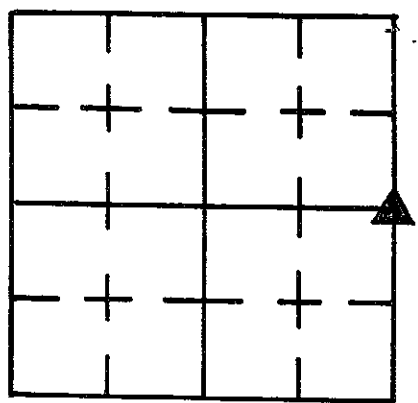
Inst. _____ Rod J. SINCLAIR

TYPE of MARKER SANDSTONE Cond. GOOD

METHOD of ESTABLISHMENT Stone found 3" X 11" X 13", CUT "X"

PLACED ON HIGH POINT of Stone, 6' CARSONITE ROD SET 12" EAST of Stone.

25G
(2 of 2)



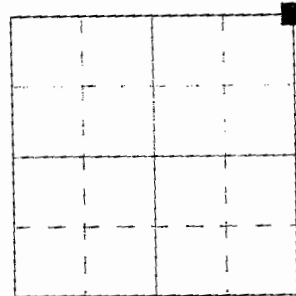
NOTE:
No JOG OF
RECORD.

| REFERENCE | DISTANCE | DESCRIPTION |
|-----------|----------|--|
| 1 | 20.87' | PK Nail 9' UP S.W. SIDE 37" OAK STUMP |
| 2 | 7.32' | PK NAIL 5" UP S.E. SIDE 5" TREE |
| 3 | 7.02' | PK Nail 6" UP N.E. SIDE 6" TREE |
| 4 | 9.82' | PK Nail 5" UP NORTH SIDE 20" Wild Cherry |
| | | |
| | | |
| | | |
| | | |
| | | |
| | | |
| | | |

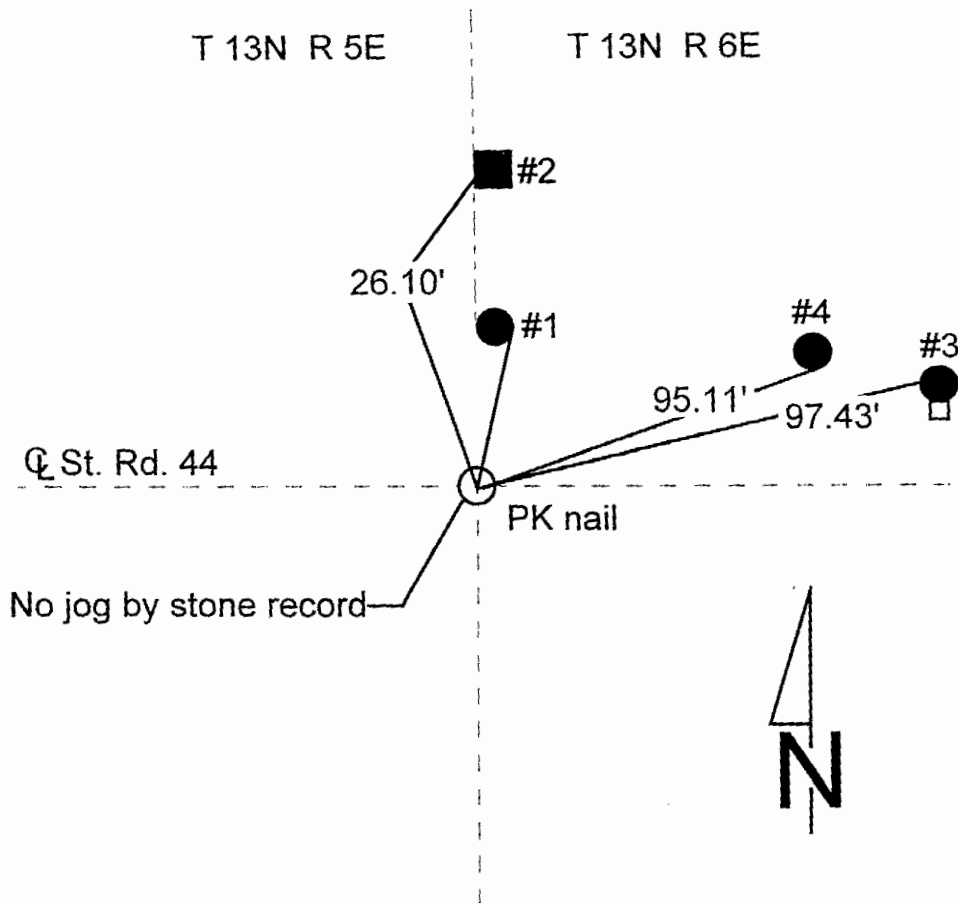
SECTION CORNER RECORD
SHELBY COUNTY, INDIANA
Sec. 13 T. 12N R. 5E

Ref. No. 25J

DATE : 03 / 06 / 85
CREW P.C. : L. May
Instrument :
Rod : R. McGaha
Marker Type : PK Nail
Condition : Just Set



Method of Establishment : No trace of metal found w/ detector, because of the lack of any other evidence. Set PK nail South of fence line extended from North side of road at it's intersection w/ centerline of pavement.



Note: To be replaced by State Hwy. Monument, Summer 1985

| REFERENCE | DISTANCE | DESCRIPTION |
|-----------|----------|---|
| 1 | | PK nail 18" up East side round wood corner post (disturbed 05 / 03 / 85) |
| 2 | 95.11' | PK nail 19" up South side REMC power pole #22762 |
| 3 | 97.43' | PK nail 19" up North side phone pole #9.1 w/ box |
| 4 | 26.10' | PK nail 19" up West side square wood brace post |
| straddle | 2.00' | PK nail in pavement North |
| straddle | 2.00' | PK nail in pavement East |
| straddle | 2.00' | PK nail in pavement West |
| straddle | 2.00' | PK nail in pavement South |

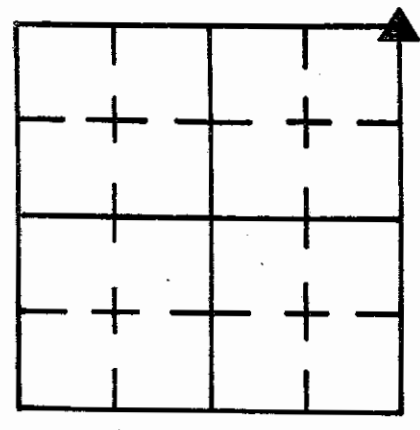
| | |
|---|--|
| GPS REF. St. Rd. 44 W S. Sumerford (25J) | DISCLAIMER The section corner coordinates annotated hereon have been obtained with RTK GPS methods by personnel of Shelby County Surveyor. No guarantee is made to the correctness or accuracy of these values and they have been provided for recovery and verification purposes only. The Shelby County Surveyor's Office will not be held liable for errors or negligence in part by the surveyor who does not physically determine the location of section lines perform in compliance with Indiana Title 865, Article 1, Rule 12-10 of the Administration Code. These coordinates have no legal weight of authority unless monument and all its accessories have been obliterated. |
| DATE: 05/29/2010 | |
| BY: Entered C. Droddy | |
| NORTHING: 1547057.380 | |
| EASTING: 258467.977 | |

SECTION CORNER RECORD

ELBY COUNTY, INDIANA

C. 13 T. 12 R. 5

25J
(2 of 2)



E 3 / 6 / 85

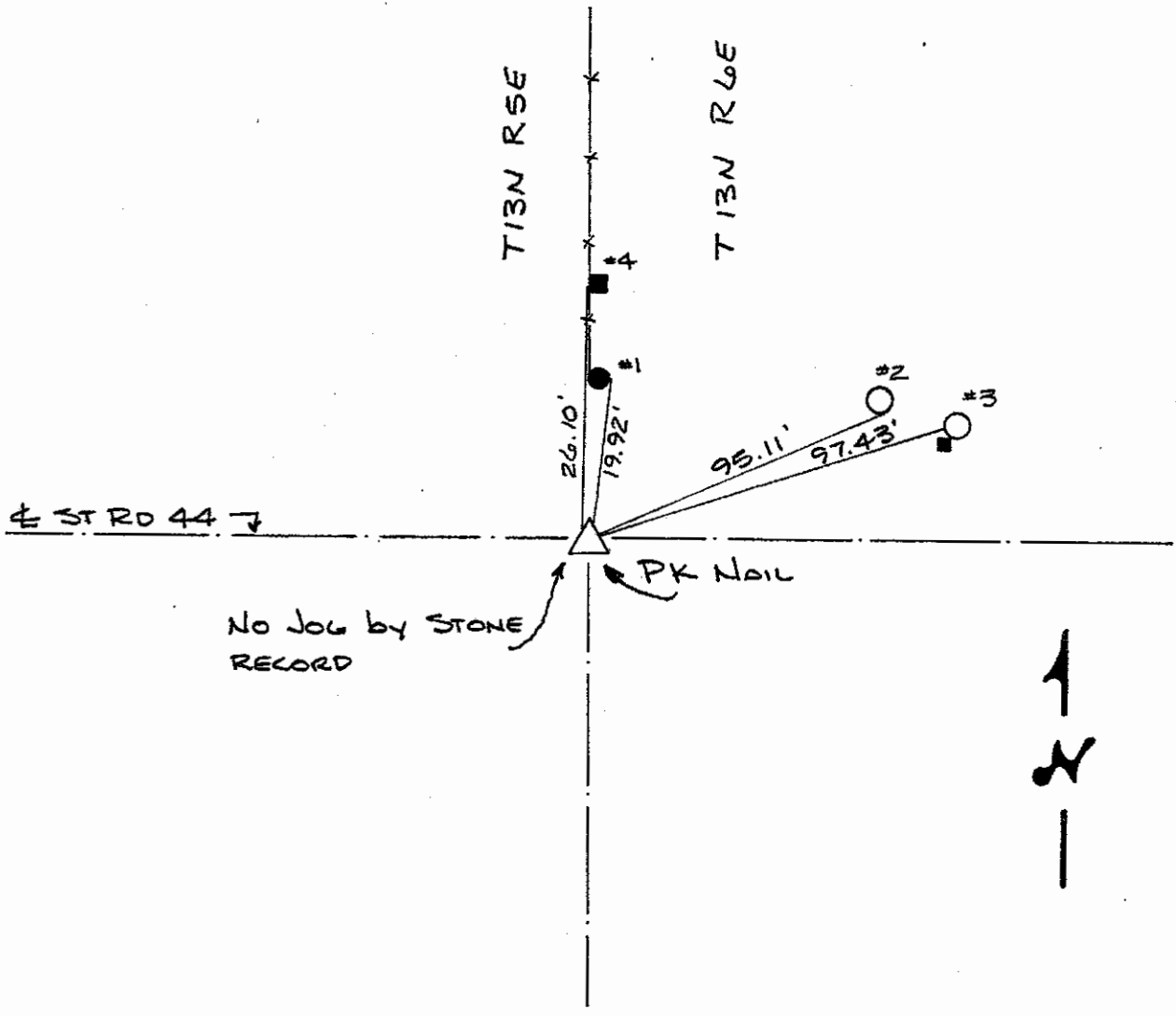
W P.C. L May

Rod R MCGAHA

TYPE of MARKER PK Nail Cond. Just Set

METHOD of ESTABLISHMENT No trace of metal found w/ Detector.

because of the lack of any other evidence, set PK Nail South of
reference line extended from NORTH side of Road at it's intersection w/
center of Pavement.



TO BE REPLACED BY ST. HWY. MONUMENT, Summer 1985

| REFERENCE | DISTANCE | DESCRIPTION |
|-----------|-------------------|--|
| | 19.92' | DISTURBED 3MAY 85 PK NAIL 18" UP EAST SIDE ROUND WOOD CORNER POST |
| | 95.11' | PK Nail 19" UP SOUTH SIDE REMC PWP # 22762 |
| | 97.43' | PK Nail 19" UP NORTH SIDE Phone Pole # 9.1 w/ Box |
| | 26.10' | PK Nail 19" UP WEST SIDE SQUARE WOOD BRACE POST |
| ADDLE | 2.00' | PK NAIL in POINT NORTH |
| ADDLE | 2.00' | " " " " EAST |
| ADDLE | 2.00' | " " " " WEST |
| ADDLE | 2.00' | " " " " SOUTH |

SHELBY COUNTY, INDIANA
Sec. 13 T. 12 R. 5

DATE:
CREW:
OLD RECORD REF:
MARKER TYPE:

▲ Ref. No.

| | | | |
|--|--|--|--|
| | | | |
| | | | |
| | | | |
| | | | |

Method of Establishment

Cor. Post



Drawing Not To Scale

| REF # | DISTANCE | DESCRIPTION |
|-------|----------|--------------------------|
| | | |
| | | <i>ELEVATION 744.32'</i> |
| | | |
| | | |
| | | |

GEODETTIC INFORMATION

Datum: NAD83 (CORS96)

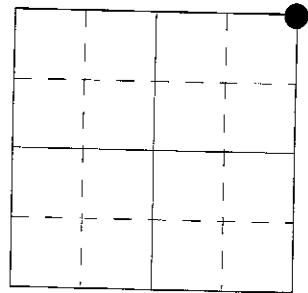
| | |
|---|---|
| GPS REF. 207 <i>438</i> | DISCLAIMER The section corner coordinates annotated hereon have been obtained with RTK GPS methods by personnel of Shelby County Surveyor. No guarantee is made to the correctness or accuracy of these values and they have been provided for recovery and verification purposes only. The Shelby County Surveyor's Office will not be held liable for errors or negligence in part by the surveyor who does not physically determine the location of section lines perform in compliance with Indiana Title 865, Article 1, Rule 12-10 of the Administration Code. These coordinates will have no legal weight of authority unless monument and all its accessories have been obliterated. |
| DATE: | |
| BY: <i>SCOTT SUMERFORD</i> | |
| NORTHING: <i>1544374.716</i> | |
| EASTING: <i>258492.492</i> | |

SECTION CORNER RECORD
SHELBY COUNTY, INDIANA

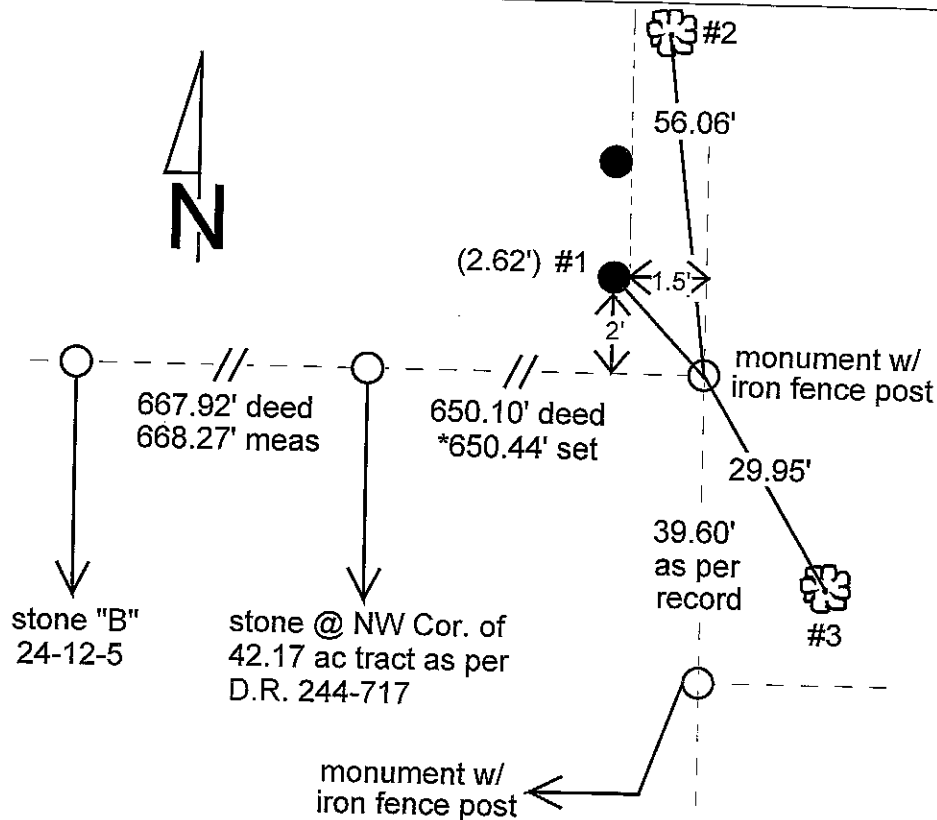
Sec. 24 T. 12N R. 5E

Ref. No. 25N

DATE : 11 / 08 / 84
 CREW P.C. : L. May
 Instrument : T. Smith
 Rod :
 Marker Type : Monument
 Condition : Just Set



Method of Establishment : Nothing found on surface, North was huge fence post as called for in Isley survey, Book 17-62. Post that exists now seems to be of standard size, by no means "huge", no remains of post could be found neither. No stone could be found 0.6 chains South of corner for Sec. 19-14-6, as called for by Isley and stone record. Found stone "B" 24-12-5 and stone at NW corner of 42.17 ac tract as per deed 244-717. Using deed stone sighted "B", found distance to be 668.27' compared to deeded distance of 667.92'. Using this proration and turning 180-00'-00", set monument for this corner at 650.44' compared to deeded distance of 650.10'. 30" Monument set flush with existing ground. Placed iron fence post next to it as a guard. Notified owners of it's existence. A large stone was found +/- 1.0' West of monument set and +/- 2.5' below surface. This stone had been set for a wire support for the existing wood post. This stone may have been the corner at time of earlier survey and may have been removed since for the purpose of bracing the post.



* Proration of distances 667.92' deed + 668.27' actual

| REFERENCE | DISTANCE | DESCRIPTION |
|-----------|----------|---|
| 1 | 2.62' | PK nail 0.6' up Southeast corner round wood corner post |
| 2 | 56.06' | PK nail 4.5' up East side 14" Walnut tree |

3 29.95' PK NAIL 2" UP WEST SIDE OF WEST BRANCH IN TRIPLE TRUNK TREE } eo

25N
(2 of 6)

| | | |
|---|--------|---|
| 3 | 29.95' | PK nail 2' up West side of West branch in triple trunk tree |
|---|--------|---|

25-N

25N

SECTION CORNER RECORD SHELBY COUNTY, INDIANA

25N
(3 of 6)

Sec. 24 T. 12 R. 5

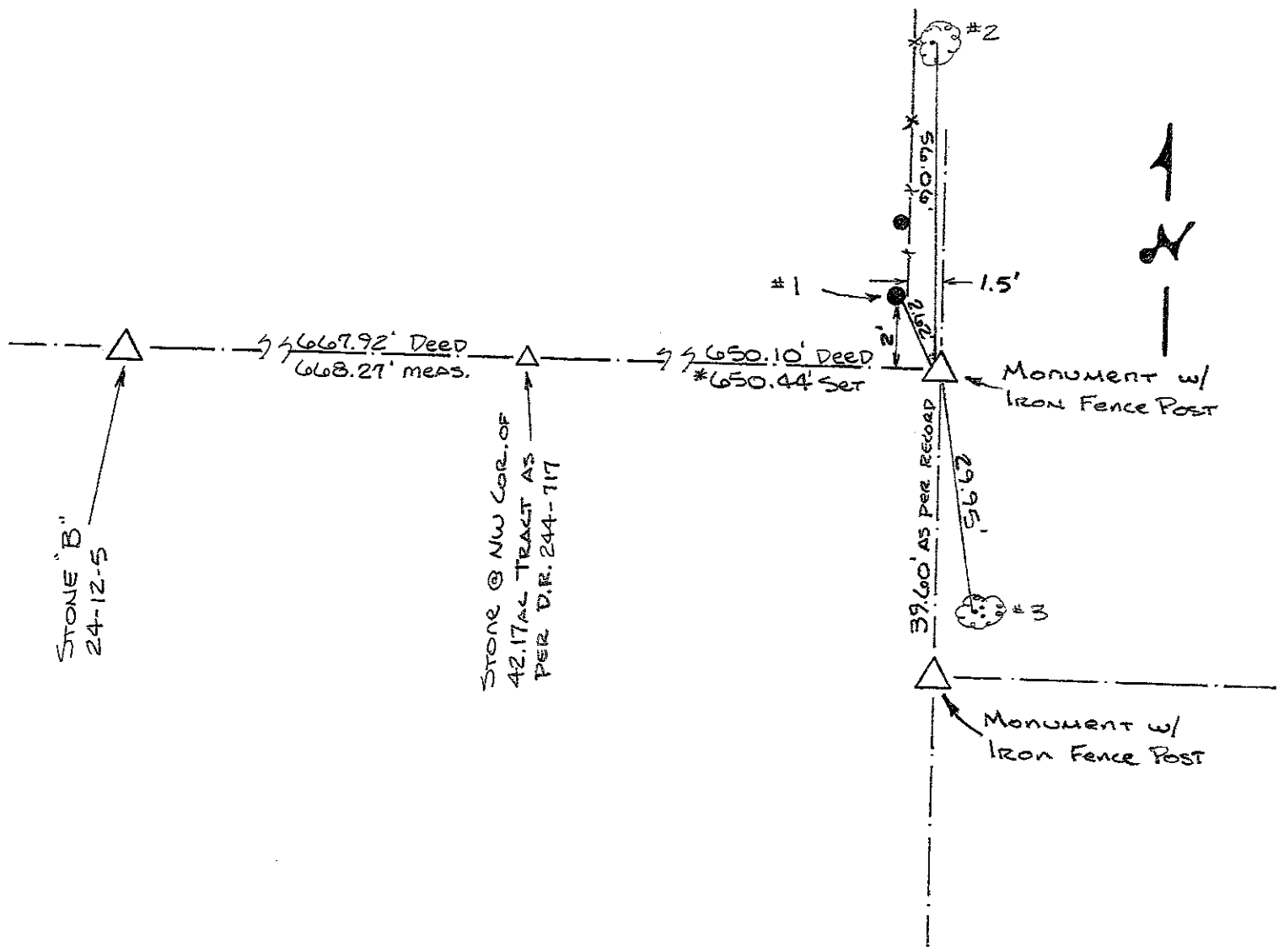
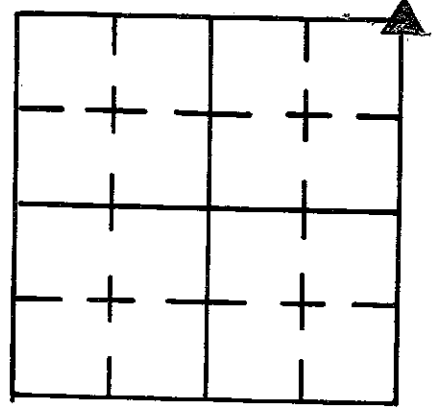
DATE 11/8/84

CREW P.C. L May

Inst. T Smith Rod _____

TYPE of MARKER MONUMENT Cond. Just Set

METHOD of ESTABLISHMENT SEE BACK



* PROPORTION of DISTANCES 667.92' Deed + 668.27' ACTUAL.

| REFERENCE | DISTANCE | DESCRIPTION |
|-----------|----------|---|
| 1 | 2.62' | PK Nail 0.6' UP SE Cor Round Wood Corner Post |
| 2 | 56.06' | PK Nail 4.5' UP EAST SIDE 14" WALNUT |
| 3 | 29.95' | PK Nail 2' UP West Side of West BRANCH in triple trunk tree |
| | | |
| | | |
| | | |
| | | |
| | | |
| | | |

NOTHING FOUND ON SURFACE, NOR WAS HUGE FENCE POST AS CALLED FOR IN ISLEY SURVEY, BOOK 17-62, POST THAT EXISTS NOW SEEMS TO BE OF STANDARD SIZE, BY NO MEANS "HUGE", NO REMAINS OF POST COULD BE FOUND NEITHER.

NO STONE COULD BE FOUND 0.6 CHAINS SOUTH OF CORNER FOR SECT 19-14-6 AS CALLED FOR BY ISLEY AND STONE RECORD.

FOUND STONE "B" 24-12-5 AND STONE AT NW CORNER OF 42.17 AC TRACT AS PER DEED 244-717. USING DEED STONE SIGHTED "B", FOUND DISTANCE TO BE 668.27' COMPARED TO DEEDED DISTANCE OF 667.92'. USING THIS PROPORTION AND TURNING 180°-00'-00" SET MONUMENT FOR THIS CORNER AT 650.44' COMPARED TO DEEDED DISTANCE OF 650.10'.

30"
MONUMENT SET FLUSH WITH EXISTING GROUND, PLACED AN IRON FENCE POST NEXT TO IT AS A GUARD. NOTIFIED OWNERS OF IT'S EXISTANCE.

A LARGE STONE WAS FOUND ± 1.0' WEST OF MONUMENT SET, ± 2 1/2' BELOW SURFACE. THIS STONE HAD BEEN SET FOR A WIRE SUPPORT FOR THE EXISTING WOOD POST. THIS STONE MAY HAVE BEEN THE CORNER AT TIME OF EARLIER SURVEY AND MAY OF BEEN REMOVED SINCE FOR THE PURPOSE OF BRACING THE POST.

L. May

Deputy Co. Surveyor

Shelby Co, Indiana

SHELBY COUNTY, INDIANA
Sec. 13 T. 12 R. 5

DATE:
CREW:
OLD RECORD REF:
MARKER TYPE:

▲ Ref. No.

| | | | |
|--|--|--|--|
| | | | |
| | | | |
| | | | |
| | | | |

Method of Establishment

COUNTY MONUMENT



Drawing Not To Scale

| REF # | DISTANCE | DESCRIPTION |
|-------|----------|-------------------|
| | | |
| | | |
| | | |
| | | ELEVATION 739.88' |
| | | |
| | | |

GEODETTIC INFORMATION
Datum: NAD83 (CORS96)

| | |
|--|---|
| GPS REF. 206 437 | <p align="center">DISCLAIMER</p> <p>The section corner coordinates annotated hereon have been obtained with RTK GPS methods by personnel of Shelby County Surveyor. No guarantee is made to the correctness or accuracy of these values and they have been provided for recovery and verification purposes only. The Shelby County Surveyor's Office will not be held liable for errors or negligence in part by the surveyor who does not physically determine the location of section lines perform in compliance with Indiana Title 865, Article 1, Rule 12-10 of the Administration Code. These coordinates will have no legal weight of authority unless monument and all its accessories have been obliterated.</p> |
| DATE: | |
| BY: SCOTT SUMERFORD | |
| NORTHING: 1541711.016 | |
| EASTING: 258510.460 | |

25N
(6 of 6)

206
25N



SE Cor SE 1/4 13-12-5



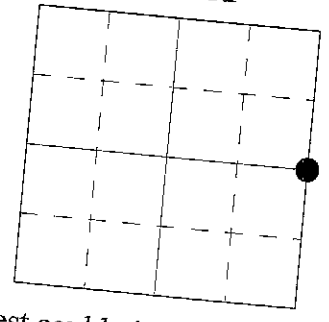

1" = 400ft

*Shelbyville-Shelby County
 Geographic Information System
 25 W. Polk St.
 Shelbyville, Indiana 46176*

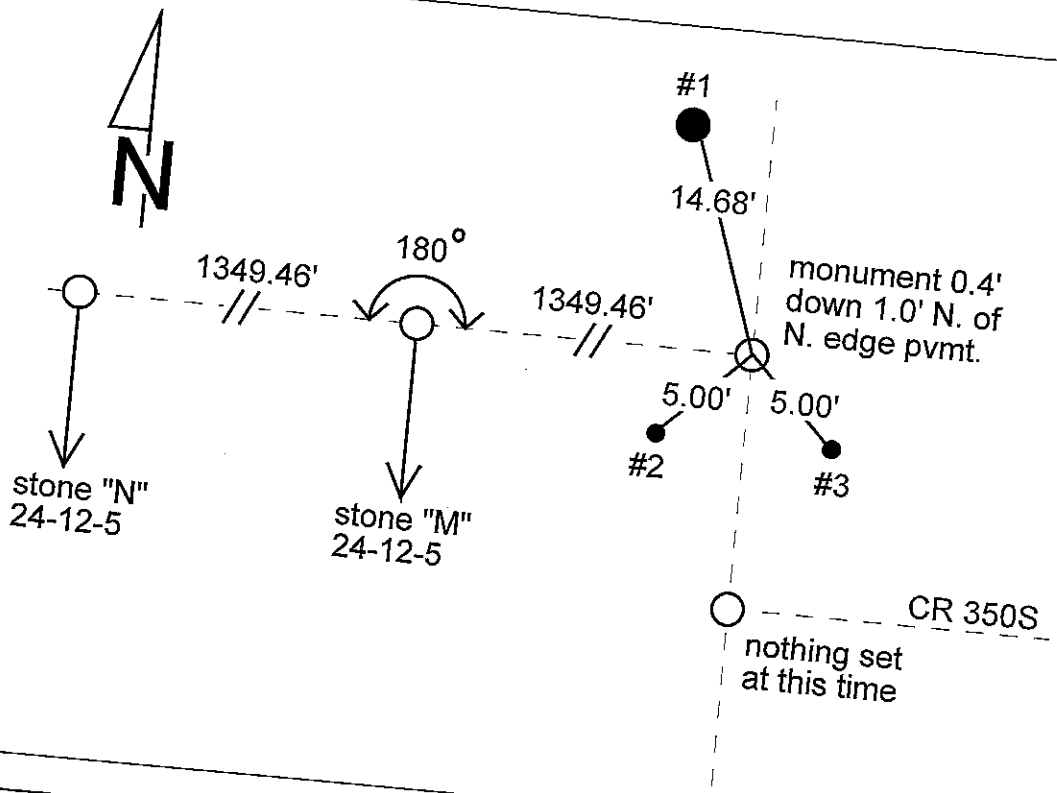
SECTION CORNER RECORD
SHELBY COUNTY, INDIANA
Sec. 24 T. 12N R. 5E

DATE : 11/08/84
CREW P.C. : L. May
Instrument : T. Smith
Rod :
Marker Type : Monument
Condition : Just Set

Ref. No. 25P



Method of Establishment : Nothing found on surface or below. Location of this corner by existing physical evidence was nearly impossible since no fences existed. Only eyeing the centerline of road West could give some indication, but only N-S. Using stones "N" & "M" of this section, sat on "M" sighted "N", distance was found to be 1349.46', turned 180-00'-00" and set this corner at equal distance. Set 30" monument 0.4' below existing ground +/- 1' North of the North edge of pavement (CR 350S). Area around monument was completely probed +/- 5' in all directions as well as +/- 3' deep but nothing was found. Same holds true for the jog corner across the road South for the adjoining range. Nothing was set for said corner this date.



| REFERENCE | DISTANCE | DESCRIPTION |
|-----------|----------|---|
| 1 | 14.68' | PK nail 0.6' up Southeast side REMC power pole #14135 |
| 2 | 5.00' | PK nail in pavement Southwest |
| 3 | 5.00' | PK nail in pavement Southeast |
| | | |
| | | |
| | | |
| | | |

LOCATION of this corner by existing Physical evidence was nearly impossible since no fences existed. Only eyeing the \pm of Road West could give some indication, but only N-S.

Using Stones "N" + "M" of this section, sat on "M" sighted "N", Distance was found to be 1349.46', turned $180^{\circ}-00'-00''$ and set this corner at equal distance.

Set 30" Monument 0.4' below existing ground \pm 1' North of the North Edge of Pavement (CR 350 S.)

Area around monument was completely probed \pm 5' in all directions as well as \pm 3' deep but nothing was found.

Same holds true for the Job corner across the road South for the adjoining Range. Nothing was set for said corner this date.

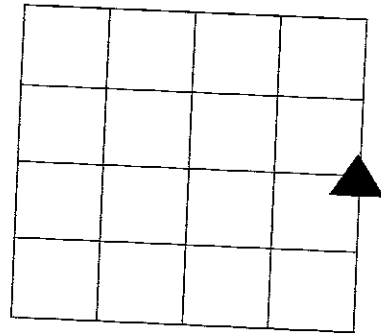
L. May

Deputy Co. Surveyor
Shelby County Ind

SECTION CORNER RECORD
SHELBY COUNTY, INDIANA
Sec. 36 T.12N R.5E

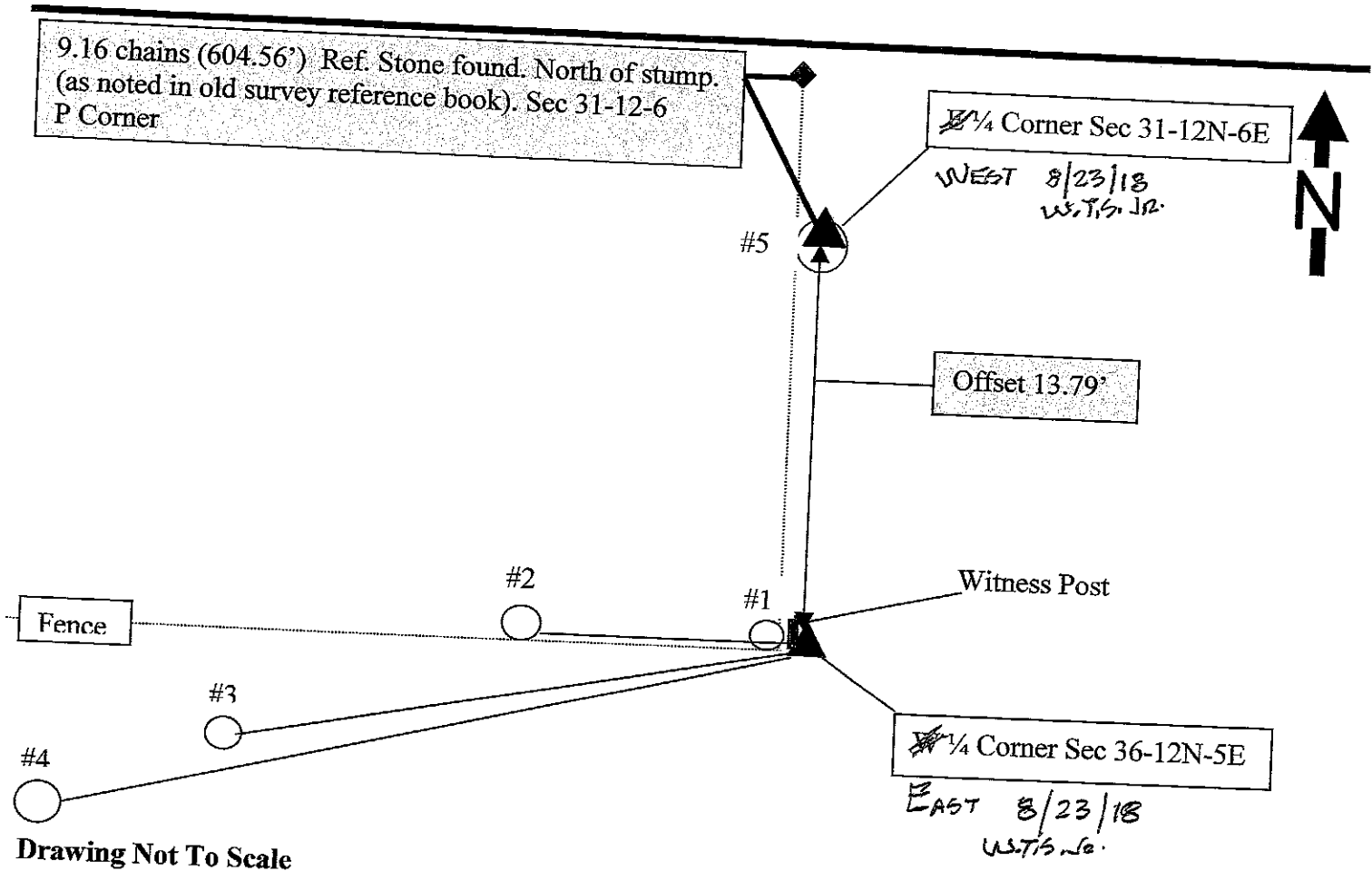
DATE: 3/7/2006
CREW :T. Sumerford, S. Kuntz, K. Nigh
OLD RECORD REF. ;
MARKER TYPE: County Monument

Ref. No. 25X



Method of Establishment: Survey by Taylor Sumerford and record references from old survey ref. book.

9.16 chains (604.56') Ref. Stone found. North of stump.
(as noted in old survey reference book). Sec 31-12-6
P Corner

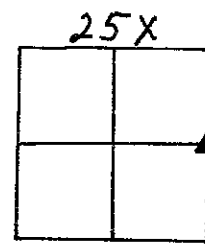



Drawing Not To Scale

| REF # | DISTANCE | DESCRIPTION |
|-------|----------|---|
| #1 | | 6" Corner Fence Post |
| #2 | 9.25' | 18" Oak Tree, Nail & Washer up 12" on S side |
| #3 | 28.5' | 24" Oak Tree, Nail & Washer up 12" on SE side |
| #4 | 55.15' | 30" Twin Ash Tree, Nail & Washer up 12" on W side |
| #5 | 13.79' | 4' Stump with nail & washer on top. |
| | | |
| | | |
| | | |

GEODETIC INFO

| | | |
|---------------------|--------------|--------------------------|
| DATE: 03/07/2006 | N.A.D. 83 | NORTHING: 1528378.015 |
| BY: Kevin Nigh | ELEVATION: | EASTING: 258485.613 |



Sec. 36 - 12 - 5

SECTION CORNER RECORD
SHELBY COUNTY, INDIANA
Sec. 36 T. 12N R. 5E

DATE: 08/12/2008
CREW: Clifton Droddy
OLD RECORD REF:
MARKER TYPE: R.R. Spike

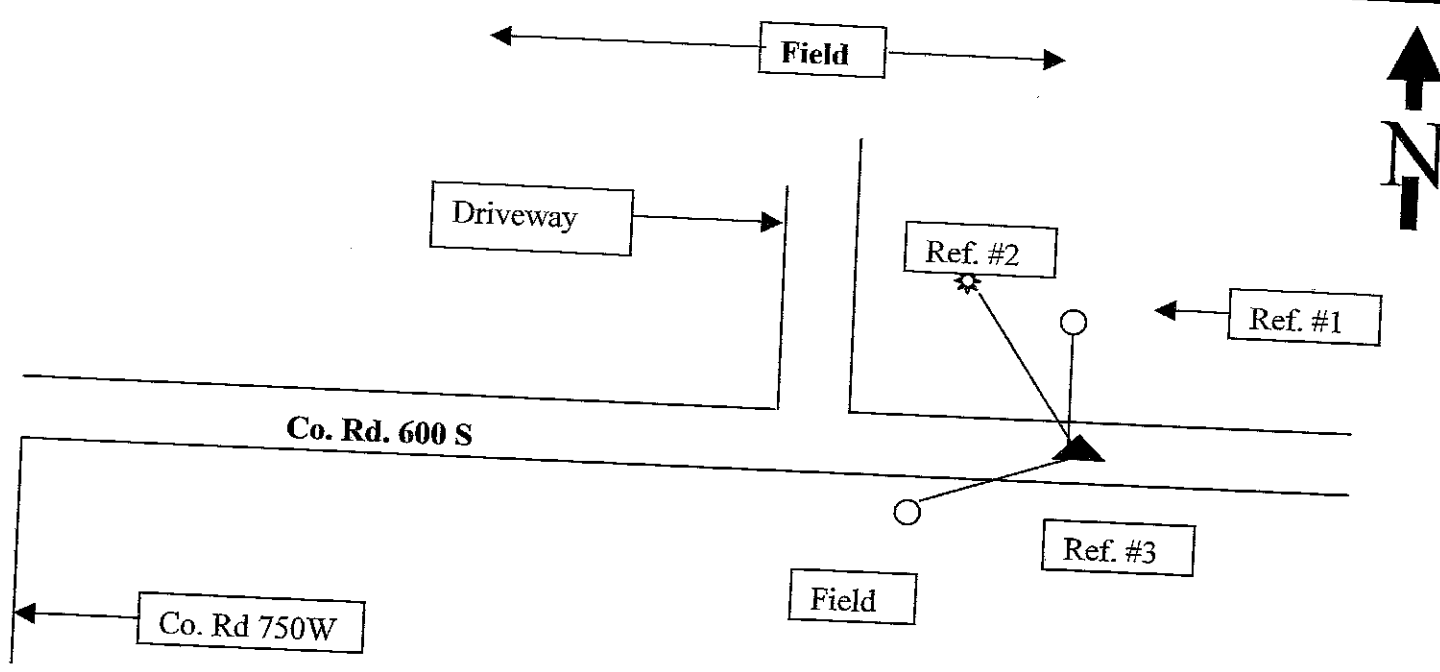
*Survey
Back*

Ref. No. 25Z

| | | | |
|--|--|--|--|
| | | | |
| | | | |
| | | | |
| | | | |

Method of Establishment: Survey by County surveyor May 28, 2008
SE CORNER SE QUARTER
TOWNSHIP CORNER

SEE SURVEY ON REVERSE SIDE



Drawing Not To Scale

| REF # | DISTANCE | DESCRIPTION |
|-------|-----------|--|
| #1 | 19.98 Ft | End post from evidence of old fence line; surveyor washer up 18 in. on East side |
| #2 | 72.00 Ft | 36 inch Ash Tree; measured closest to R.R. Spike; South side of tree |
| #3 | 41.66 Ft. | Shelby Co. REMC utility pole #36300; Surveyor washer 18 in. up on North side |
| | | |
| | | |

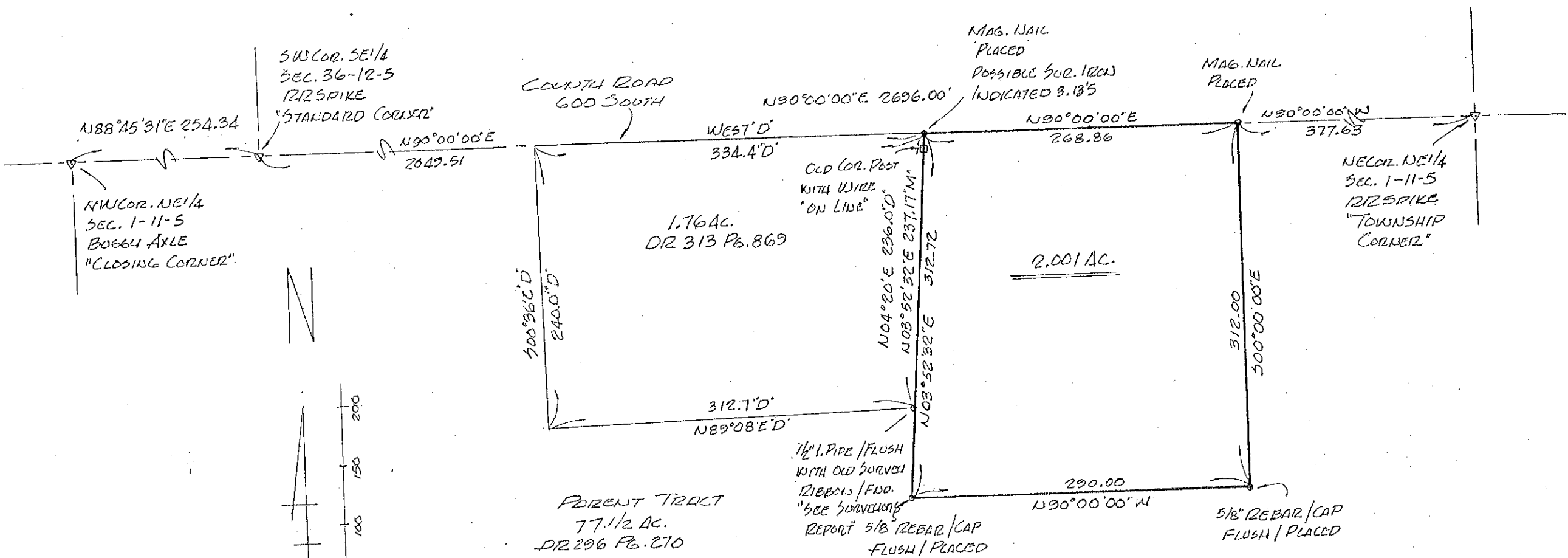
GEODETIC INFORMATION
Datum: NAD83 (CORS96)

| | |
|------------------|--|
| GPS REF. | <p>DISCLAIMER</p> <p>The section corner coordinates annotated hereon have been obtained with RTK GPS methods by personnel of Shelby County Surveyor. No guarantee is made to the correctness or accuracy of these values and they have been provided for recovery and verification purposes only. The Shelby County Surveyor's Office will not be held liable for errors or negligence in part by the surveyor who does not physically determine the location of section lines perform in compliance with Indiana Title 865, Article 1, Rule 12-10 of the Administration Code. These coordinates will have no legal weight of authority unless monument and all its accessories have been obliterated.</p> |
| DATE: | |
| BY: | |
| NORTHING: | |
| EASTING: | |

25Z

25Z
(2 of 2)

PART OF THE NORTHEAST QUARTER OF SECTION 1, TOWNSHIP 11 NORTH,
RANGE 5 EAST, JACKSON TOWNSHIP, SHELBY COUNTY, INDIANA.



W. Taylor Sumnerford Jr.
 W. TAYLOR SUMNERFORD JR.
 LIC. LAND SURVEYOR # 11242
 FIELD WORK COMPLETED
 MAY 28, 2008.