


EXPLANATION.



One Section divided into 40 Acre Tracts.

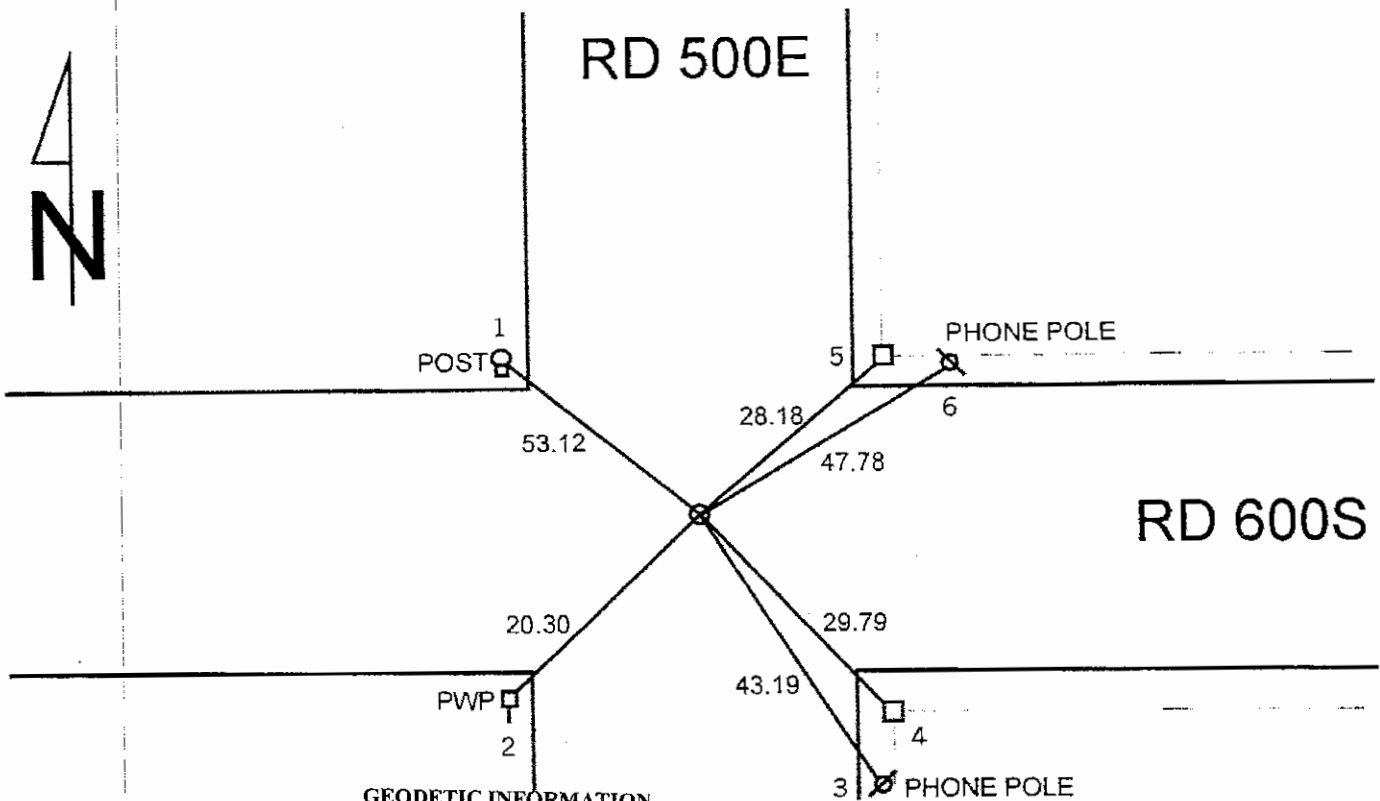

Section 17 Township 11 North, Range 8 East.

Date, Intermediate Corners, &c., &c.	Corners.	Stone, Mark, &c.	Acres.	Bound.	Bearings, Trees, &c.	Diam.	Courses.	Dist.
	W.				Beech	10	E	28
					St	20	N	36
	Y.				St	24	S 30 W	19
					St	11	N 3 W	28
	N.				St	25	N 22 E	49 1/2
					St	10	N 13 E	62
	S.				St	11	N 32 1/2 W	70
					St	7	N 20 W	94
	Q.				Sugar	4	S	11 1/2
					St	10	N 7 W	16
	M	Stone			Mr Rock Surveyor			
Aug. 10-1898. Var. 3"	N	Stone in Pike			See Dargins notes			
	M	Line Stone			No Mt			
	M-N	Line Stone + on top	S.E. cor. stone curb.				S 36 W	17 1/2
1/2 of		Line Stone + on top						
L to A = 40.56 ch.	C	L. Stone			Beech	12	N 86 E	19
A to C = 41.18 ch.		20 x 3 x 5 + on top			Sugar	10	N 73 1/2 E	30
		Perpetuated by			Beech	20	N 27 E	35
1/2 of	B to C	Line Stone pointed			Beech	20	N 81 1/2 E	46
		3 x 5 x 18			Beech	18	S 45 1/2 W	31
	B	Boulder + on top			Set on flat Line Stone			
					C. F. Webster, S.S.C.			

SECTION CORNER RECORD
SHELBY COUNTY, INDIANA
Sec. 6 T. 11N R. 8E

Ref. No. 1A

DATE : 05/27/81
 CREW P.C. : B. Shevitz
 Instrument : Tim Gatto
 Rod :
 Marker Type : RR Spike
 Condition : Good
 Method of Establishment : Stone found 0.5' below road surface.
 Spike set over high point of stone.



GEODETIC INFORMATION
Datum: NAD83 (CORS96)

DISCLAIMER

The section corner coordinates annotated hereon have been obtained with RTK GPS methods by personnel of Shelby County Surveyor. No guarantee is made to the correctness or accuracy of these values and they have been provided for recovery and verification purposes only. The Shelby County Surveyor's Office will not be held liable for errors or negligence in part by the surveyor who does not physically determine the location of section lines perform in compliance with Indiana Title 865, Article 1, Rule 12-10 of the Administration Code. These coordinates have no legal weight of authority unless monument and all its accessories have been obliterated.

GPS REF. 100 (01A)
 Town of Waldron 11/02/2006
 DATE: Received 11/30/2015
 T. Sumerford
 BY: Entered 11/30/2015
 T. Sumerford
 NORTHING:
 1526178.206
 EASTING:
 323111.450

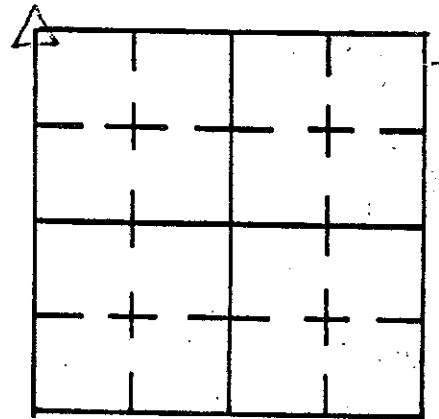
REFERENCE	DISTANCE	DESCRIPTION
1	53.12	PK Nail in E. side wooden post adjacent to telephone cable box "TB1", 0.5' above ground
2	20.30	PK Nail in E. side PWP # REMC 06835, 1.0' above ground
3	43.19	PK Nail in W. side telephone pole, 2.0' above ground
4	29.79	PK Nail in N. side fence corner post, 2.0' above ground
5	28.18	PK Nail in S. side fence corner post, 2.0' above ground
6	47.78	PK Nail in S. side telephone pole

SECTION CORNER RECORD

SHELBY COUNTY, INDIANA

Sec. 6 T. 11 N R. 8 E

1A
(2 of 2)



DATE 05 / 27 / 81

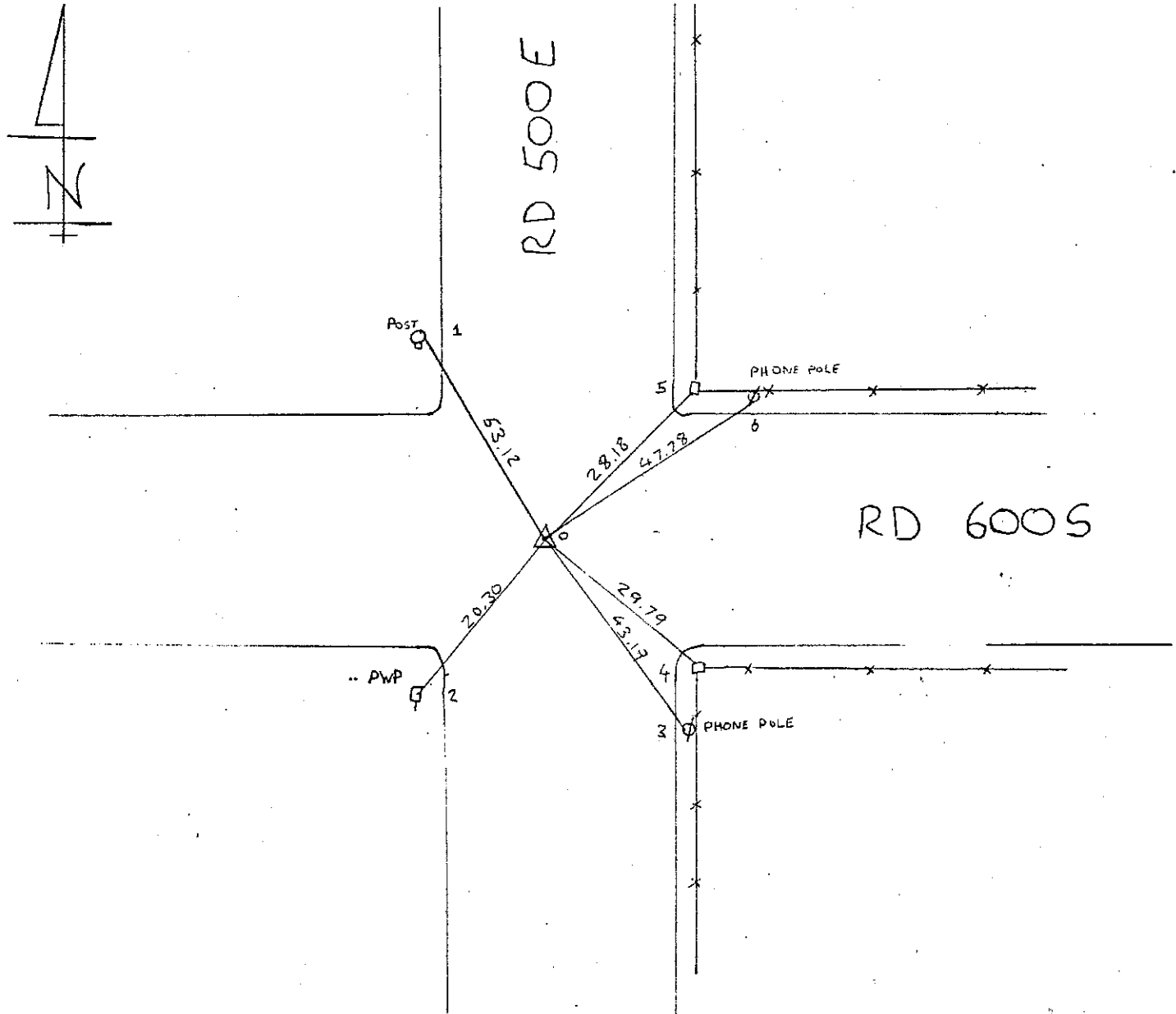
CREW P.C. B. SHEVITZ

Inst. T.M. GATTO Rod _____

TYPE of MARKER RR SPIKE Cond. GOOD

METHOD of ESTABLISHMENT STONE FOUND 0.5' BELOW ROAD SURFACE. SPIKE SET OVER

HIGH POINT OF STONE.



REFERENCE	DISTANCE	DESCRIPTION
1	53.12	PK NAIL IN E. SIDE WOODEN POST ADJACENT TO TELEPHONE CABLE BOX "T 81", 0.5' ABOVE GROUND
2	20.30	PK NAIL IN E. SIDE PWP "REMC 06835", 1' ABOVE GROUND
3	43.19	PK NAIL IN W. SIDE TELEPHONE POLE, 2' ABOVE GROUND
4	29.79	PK NAIL IN N. SIDE FENCE CORNER POST, 2' ABOVE GROUND
5	28.18	PK NAIL IN SOUTH SIDE FENCE CORNER POST, 2' ABOVE GROUND
6	47.78	PK NAIL IN SOUTH SIDE TELEPHONE POLE

SHELBY COUNTY, INDIANA
Sec. 7 T. 15 R. 8
NOBEL TWP.

DATE:
CREW:
OLD RECORD REF:
MARKER TYPE:

▲ Ref. No.

Method of Establishment
*RECOVERED SHELBY COUNTY SURVEY
MONUMENT*

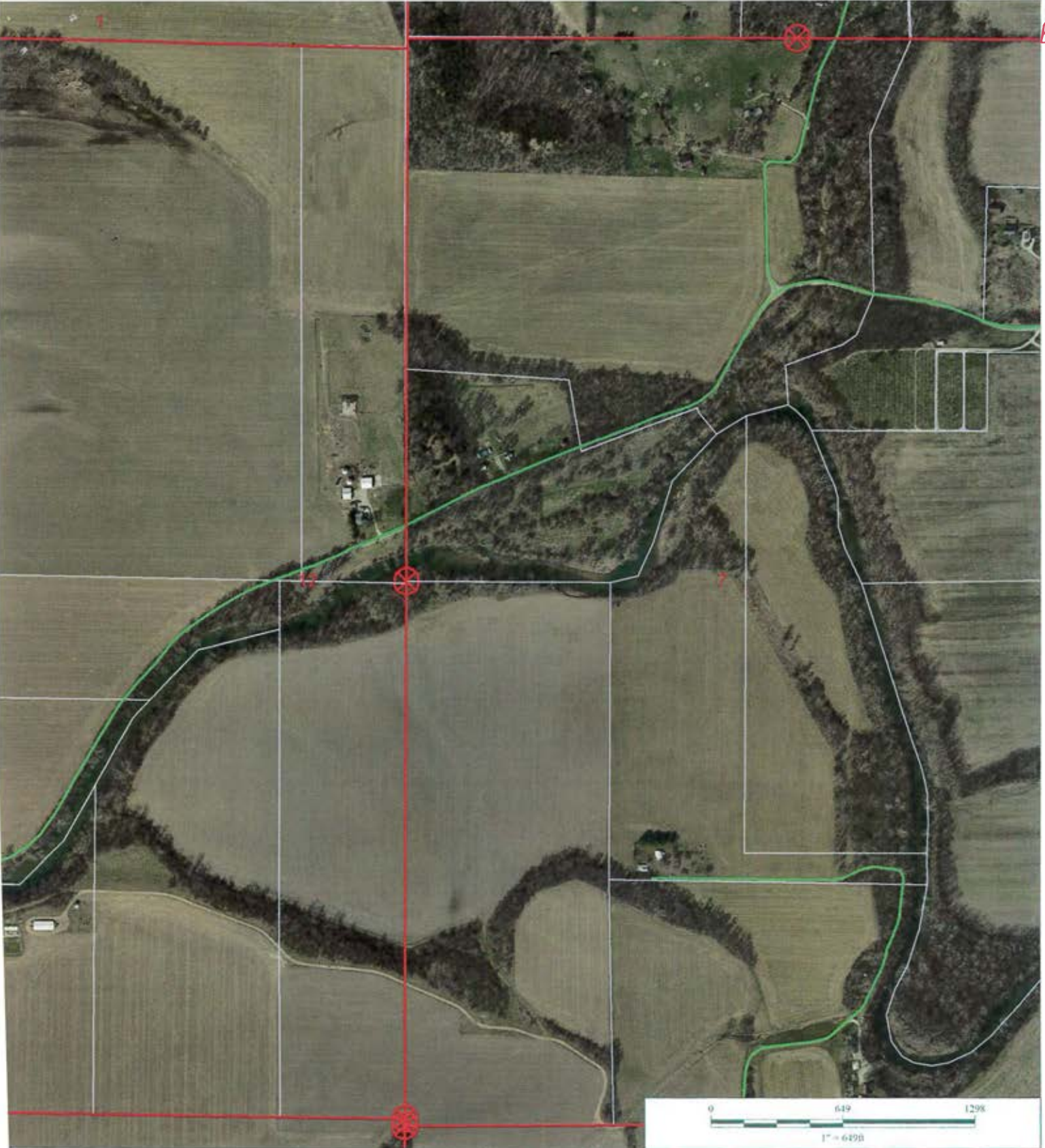


Drawing Not To Scale

REF #	DISTANCE	DESCRIPTION
		<i>ELEVATION 743.20'</i>

GEODETTIC INFORMATION
Datum: NAD83 (CORS96)

GPS REF. <i>651</i>	<p>DISCLAIMER</p> <p>The section corner coordinates annotated hereon have been obtained with RTK GPS methods by personnel of Shelby County Surveyor. No guarantee is made to the correctness or accuracy of these values and they have been provided for recovery and verification purposes only. The Shelby County Surveyor's Office will not be held liable for errors or negligence in part by the surveyor who does not physically determine the location of section lines perform in compliance with Indiana Title 865, Article 1, Rule 12-10 of the Administration Code. These coordinates will have no legal weight of authority unless monument and all its accessories have been obliterated.</p>
DATE: <i>5/13/2014</i>	
BY: <i>SCOTT SUMERFORD</i>	
NORTHING: <i>1518127.57</i>	
EASTING: <i>323096.99</i>	



7-11-8 SW Cor NW 1/4



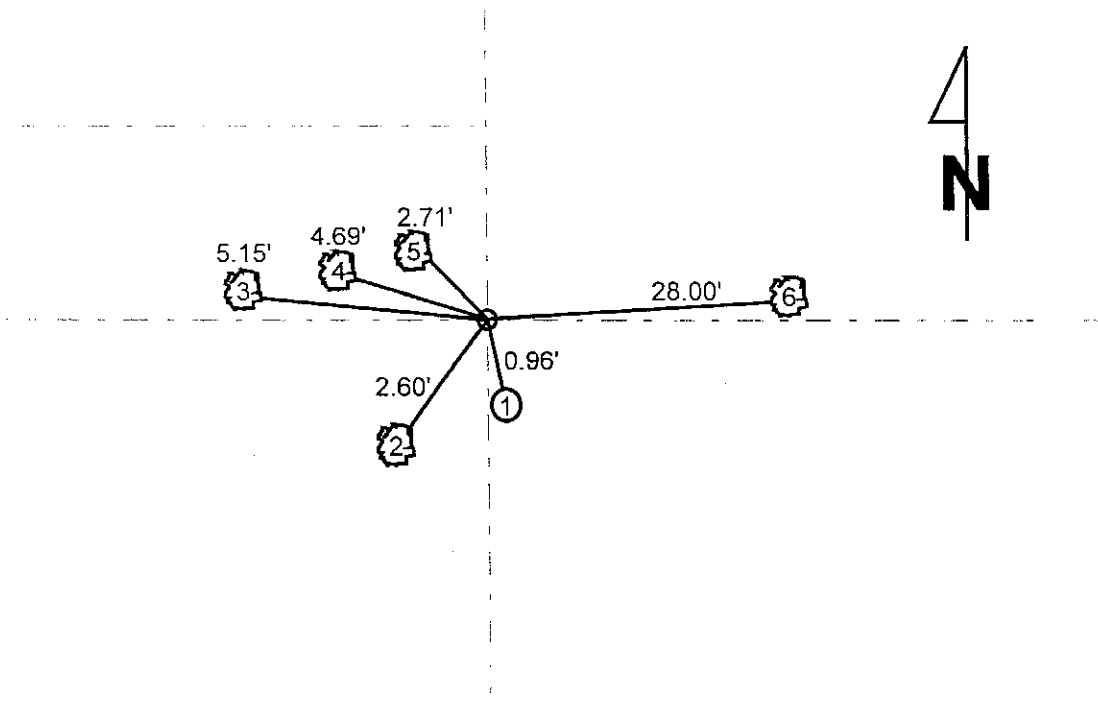

*Shelbyville-Shelby County
Geographic Information System
25 W Polk St. Room 104
Shelbyville, Indiana 46176*

SECTION CORNER RECORD
SHELBY COUNTY, INDIANA

Sec. 7 T. 11N R. 8E

Ref. No. 1J

DATE : 12/05/88
 CREW P.C. : John Hill
 Instrument :
 Rod : Phillip Short
 Marker Type : Limestone
 Condition : Good
 Method of Establishment : Found stone north of a corner post at the fence intersection. Stone is beveled to a point in the fence.



REFERENCE	DISTANCE	DESCRIPTION
1	0.96	PK Nail North side corner post 10" up
2	2.60	PK Nail North side 9" walnut tree 14" up
3	5.15	PK Nail South side 2" walnut tree 13" up
4	4.69	PK Nail East side 10" walnut tree 16" up
5	2.71	PK Nail South side 12" walnut tree 16" up
6	28.00	PK Nail West side 18" walnut tree 13" up
		Set orange larsonite rod 7" west of stone

GPS REF. 01J 18/11/8
DATE: Received
BY: Entered C. Droddy 08/17/2015
NORTHING: 1515420.45
EASTING: 323089.28

DISCLAIMER
 The section corner coordinates annotated hereon have been obtained with RTK GPS methods by personnel of Shelby County Surveyor. No guarantee is made to the correctness or accuracy of these values and they have been provided for recovery and verification purposes only. The Shelby County Surveyor's Office will not be held liable for errors or negligence in part by the surveyor who does not physically determine the location of section lines perform in compliance with **Indiana Title 865, Article 1, Rule 12-10** of the Administration Code. These coordinates will have no legal weight of authority unless monument and all its accessories have been obliterated.

SECTION CORNER RECORD

SHELBY COUNTY, INDIANA

Sec. 7 T. 11-N R. 8-E

DATE 12/5/1988


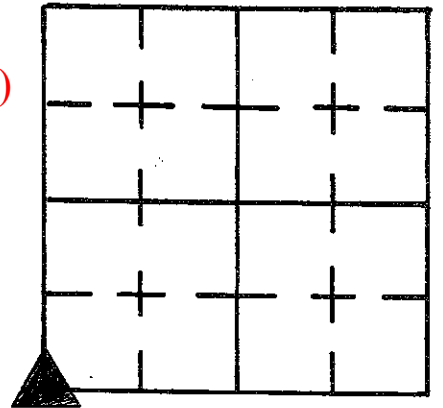
CREW P.C. John Hill

Inst. _____ Rod Phillip Short

TYPE of MARKER Limestone Cond. (Good)

METHOD of ESTABLISHMENT Found Stone north of a corner
Post at the Fence Intersection. Stone is perched
To a point in the Fence.

1J
(2 of 4)



REFERENCE	DISTANCE	DESCRIPTION
1.	0.96'	P.K. NAIL North SIDE corner Post 16" up
2.	2.60'	P.K. NAIL North SIDE 9" Walnut tree 14" up
3.	5.15'	P.K. NAIL South SIDE 2" Walnut tree 13" up
4.	4.69'	P.K. NAIL East SIDE 10" Walnut tree 16" up
5.	2.71'	P.K. NAIL South SIDE 12" Walnut tree 16" up
6.	28.00'	P.K. NAIL West SIDE 18" Walnut tree 13" up
		Set orange Limestone Rod 7" west of Stone

SECTION CORNER RECORD
SHELBY COUNTY, INDIANA

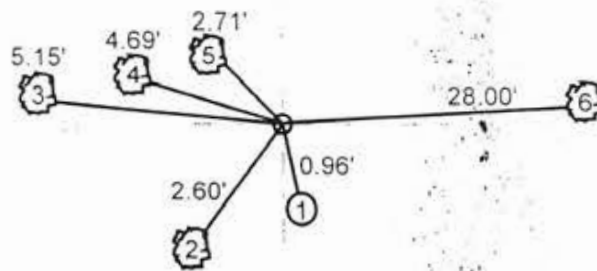
Sec. 7 T. 11N R. 8E

Ref. No. 1J

DATE : 12/05/88
 CREW P.C. : John Hill
 Instrument :
 Rod : Phillip Short
 Marker Type : Limestone
 Condition : Good
 Method of Establishment : Found stone north of a corner post at the fence intersection. Stone is beveled to a point in the fence.



SEE JRM



ELEVATION 784.98

REFERENCE	DISTANCE	DESCRIPTION
1	0.96	PK Nail North side corner post 10" up
2	2.60	PK Nail North side 9" walnut tree 14" up
3	5.15	PK Nail South side 2" walnut tree 13" up
4	4.69	PK Nail East side 10" walnut tree 16" up
5	2.71	PK Nail South side 12" walnut tree 16" up
6	28.00	PK Nail West side 18" walnut tree 13" up
		Set orange larsonite rod 7" west of stone.

GPS REF. 01J
18/11/8

148

DATE: Received

BY: Entered C. Droddy
08/17/2015

NORTHING:
1515420.45

EASTING:
323089.28

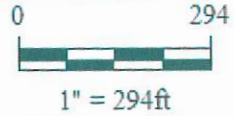
DISCLAIMER

The section corner coordinates annotated hereon have been obtained with RTK GPS methods by personnel of Shelby County Surveyor. No guarantee is made to the correctness or accuracy of these values and they have been provided for recovery and verification purposes only. The Shelby County Surveyor's Office will not be held liable for errors or negligence in part by the surveyor who does not physically determine the location of section lines perform in compliance with **Indiana Title 865, Article 1, Rule 12-10** of the Administration Code. These coordinates will have no legal weight of authority unless monument and all its accessories have been obliterated.

Comment



7 11 8 Liberty Twp. Shelby Co. In.




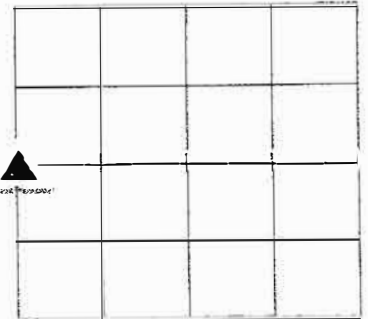
*Shelbyville-Shelby County
Geographic Information System
25 W. Polk St.
Shelbyville, Indiana 46176*

1L
(1 of 1)

SECTION CORNER RECORD
SHELBY COUNTY, INDIANA
S. 18 T. 11N R. 8E

01L Ref. No.

DATE: 08/17/2015
CREW: Sumerford
OLD RECORD REF:
MARKER TYPE:



REF #	DISTANCE	DESCRIPTION

GEODETTIC INFORMATION

Datum: NAD83 (CORS96)

GPS REF. 01L	DISCLAIMER
P corner	The section corner coordinates annotated hereon have been obtained with RTK GPS methods by personnel of Shelby County Surveyor. No guarantee is made to the correctness or accuracy of these values and they have been provided for recovery and verification purposes only. The Shelby County Surveyor's Office will not be held liable for errors or negligence in part by the surveyor who does not physically determine the location of section lines perform in compliance with Indiana Title 865, Article 1, Rule 12-10 of the Administration Code. These coordinates will have no legal weight of authority unless monument and all its accessories have been obliterated.
DATE:	
ENTERED BY: C. Drodgy 08/17/2015	
NORTHING: 1512760.30	
EASTING: 323080.66	

SECTION CORNER RECORD

SHELBY COUNTY, INDIANA

Sec. 18 T. 11 R. 8

DATE 4/23/01

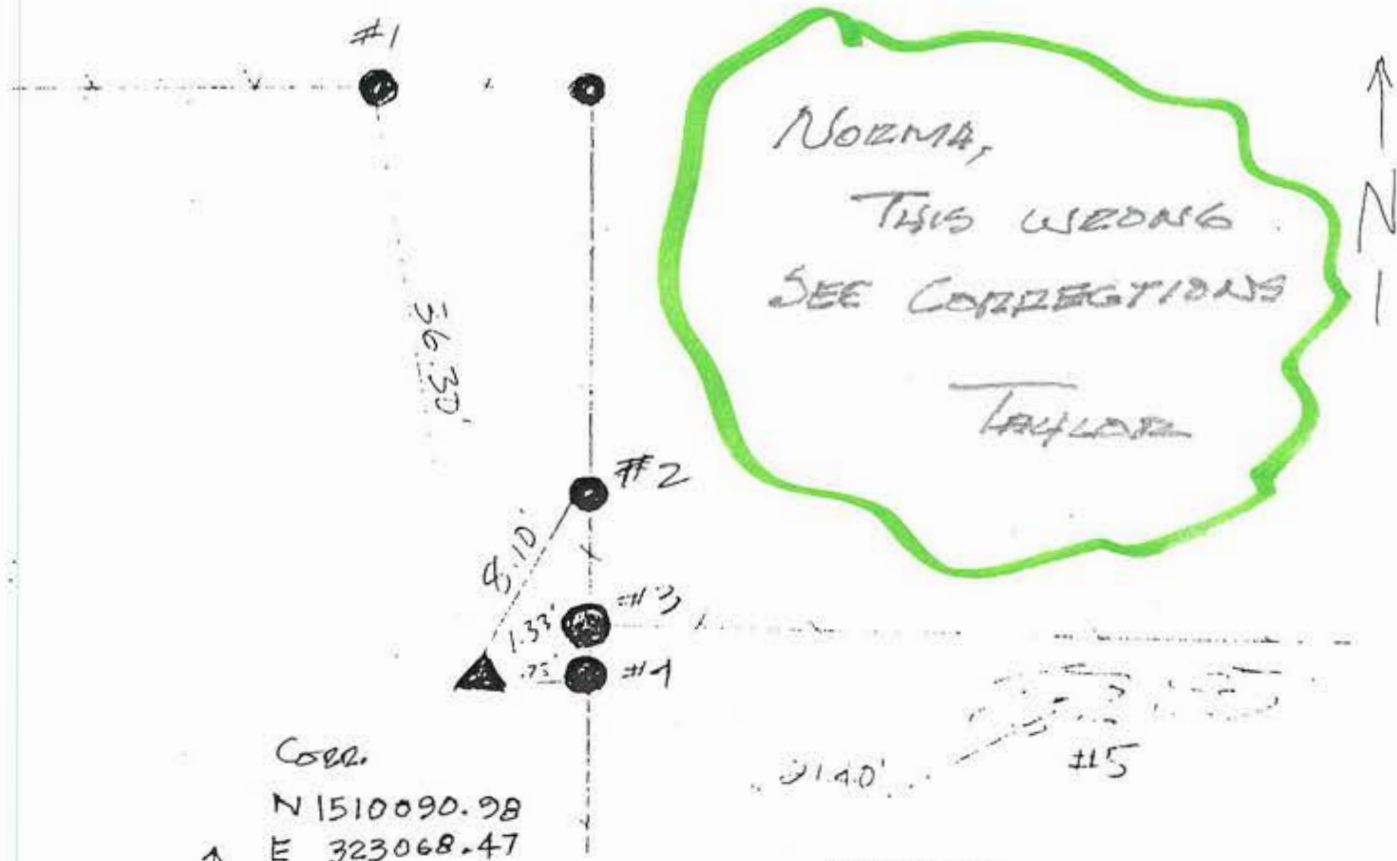
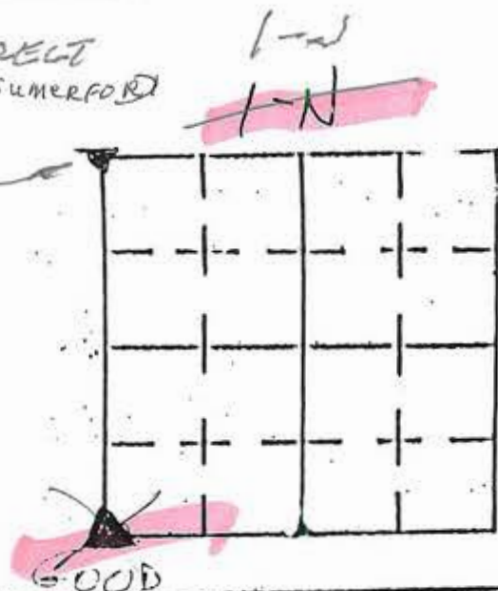
CREW P.C. TOM SIPLE

Inst. _____ Rod _____

TYPE OF MARKER STONE Cond. _____

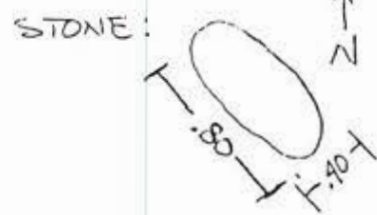
METHOD OF ESTABLISHMENT PER PREVIOUS SURVEY BY
T. SUMERFORD L.S.

*CORRECT
BY WT SUMERFORD*



Coord.
N 1510090.98
E 323068.47

NEW CORNER
486.18



TOP OF STONE @ 1"-2" BELOW GROUND
PAINTED ORANGE - MAGNET BURIED
NORTHWEST END OF STONE

GEODETIC INFORMATION

Datum: NAD83 (CORS96)

GPS REF. 01J 18/11/8	<p>DISCLAIMER</p> <p>The section corner coordinates annotated hereon have been obtained with RTK GPS methods by personnel of Shelby County Surveyor. No guarantee is made to the correctness or accuracy of these values and they have been provided for recovery and verification purposes only. The Shelby County Surveyor's Office will not be held liable for errors or negligence in part by the surveyor who does not physically determine the location of section lines perform in compliance with Indiana Title 865, Article 1, Rule 12-10 of the Administration Code. These coordinates will have no legal weight of authority unless monument and all its accessories have been obliterated.</p>
DATE: Received	
BY: Entered C. Drodgy 08/17/2015	
NORTHING: 1515420.45	
EASTING: 323089.28	

REFERENCE	DISTANCE	DESCRIPTION
1	36.30'	BRACE POST (PK NAIL @ 12" UP WEST SIDE)
2	8.10'	BRACE POST (PK NAIL @ 12" UP WEST SIDE)
3	1.33'	NEW CORNER: POST (PK NAIL @ 8" UP WEST SIDE - (REPLACEMENT PLUMB)
4	.75'	OLD CORNER POST
5	21.40'	12" WHITE PINE (PK NAIL @ 12" UP WEST SIDE)

SECTION CORNER RECORD

SHELBY COUNTY, INDIANA

Sec. 18 T. 11 R. 8

DATE 4/23/01

CREW P.C. TOMY SIPES

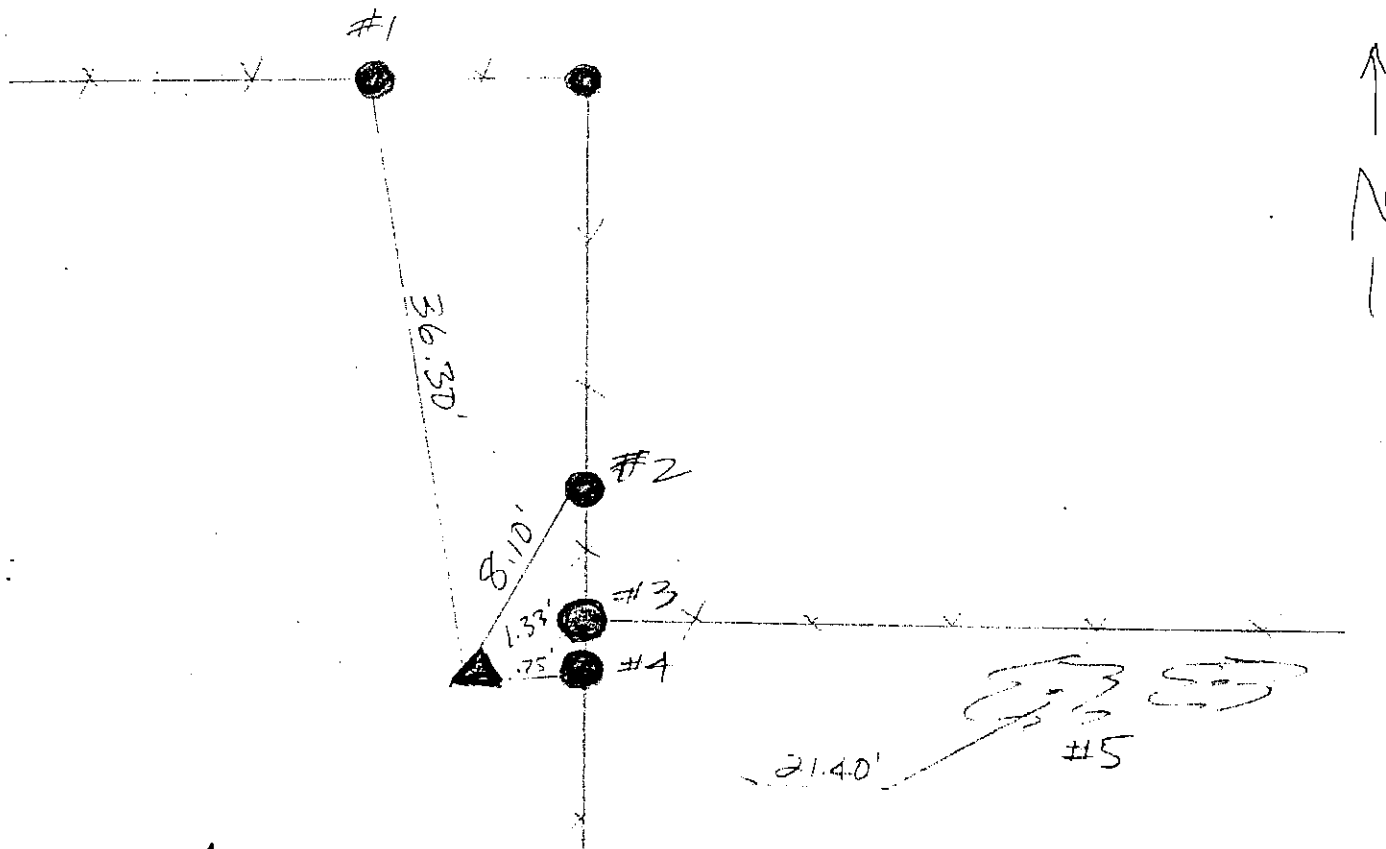

Inst. _____ Rod _____

TYPE of MARKER STONE Cond. GOOD

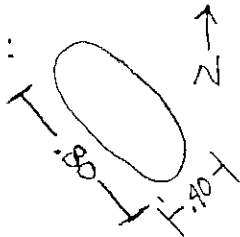
METHOD of ESTABLISHMENT PER PREVIOUS SURVEY BY

T. SUMERFORD L.S.

1N
(2 of 5)



STONE:



TOP OF STONE @ 1"-2" BELOW GROUND
PAINTED ORANGE - MAGNET BURIED
NORTHWEST END OF STONE

GEODETTIC INFORMATION

Datum: NAD83 (CORS96)

GPS REF. 01J

18/11/8

DATE: Received

BY: Entered C. Drodny

08/17/2015

NORTHING:

1515420.45

EASTING:

323089.28

DISCLAIMER

The section corner coordinates annotated hereon have been obtained with RTK GPS methods by personnel of Shelby County Surveyor. No guarantee is made to the correctness or accuracy of these values and they have been provided for recovery and verification purposes only. The Shelby County Surveyor's Office will not be held liable for errors or negligence in part by the surveyor who does not physically determine the location of section lines perform in compliance with Indiana Title 865, Article 1, Rule 12-10 of the Administration Code. These coordinates will have no legal weight of authority unless monument and all its accessories have been obliterated.

REFERENCE	DISTANCE	DESCRIPTION
1	36.30'	BRACE POST (PK NAIL @ 12" UP WEST SIDE)
2	8.10'	BRACE POST (PK NAIL @ 12" UP WEST SIDE)
3	1.33'	NEW CORNER POST (PK NAIL @ 8" UP WEST SIDE - (MEASURED PLUNGE
4	.75'	OLD CORNER POST
5	21.40'	12" WHITE PINE (PK NAIL @ 12" UP WEST SIDE)

SHELBY COUNTY, INDIANA
Sec. 19 T. 11 R. 8
NOBEL TWP.

DATE:
CREW:
OLD RECORD REF:
MARKER TYPE:

▲ Ref. No.

Method of Establishment
RECOVERED STONE PER CO. TIES



Drawing Not To Scale

REF #	DISTANCE	DESCRIPTION

GEODETTIC INFORMATION
Datum: NAD83 (CORS96)

GPS REF. <i>150</i>	<p>DISCLAIMER</p> <p>The section corner coordinates annotated hereon have been obtained with RTK GPS methods by personnel of Shelby County Surveyor. No guarantee is made to the correctness or accuracy of these values and they have been provided for recovery and verification purposes only. The Shelby County Surveyor's Office will not be held liable for errors or negligence in part by the surveyor who does not physically determine the location of section lines perform in compliance with Indiana Title 865, Article 1, Rule 12-10 of the Administration Code. These coordinates will have no legal weight of authority unless monument and all its accessories have been obliterated.</p>
DATE:	
BY: <i>SCOTT SUMERFORD</i>	
NORTHING: <i>1510090.98</i>	
EASTING: <i>323068.47</i>	



19-11-8 & 18-11-8
SW 18 11 8
NW 19 11 8



Shelbyville-Shelby County
Geographic Information System
25 W Polk St. Room 104
Shelbyville, Indiana 46176

SHELBY COUNTY, INDIANA
 Sec. 19 T. 11 R. 8
 NOBLE TWP.

DATE:
 CREW: *JEFF POWELL*
 OLD RECORD REF:
 MARKER TYPE: *5/8" REBAR WITH POWELL CAP*

▲ Ref. No.

Method of Establishment
JEFF POWELL'S RECORDS
None



Drawing Not To Scale

REF #	DISTANCE	DESCRIPTION
		<i>ELEVATION 819.26'</i>

GEODETTIC INFORMATION
 Datum: NAD83 (CORS96)

GPS REF. <i>502</i>	DISCLAIMER The section corner coordinates annotated hereon have been obtained with RTK GPS methods by personnel of Shelby County Surveyor. No guarantee is made to the correctness or accuracy of these values and they have been provided for recovery and verification purposes only. The Shelby County Surveyor's Office will not be held liable for errors or negligence in part by the surveyor who does not physically determine the location of section lines perform in compliance with Indiana Title 865, Article 1, Rule 12-10 of the Administration Code. These coordinates will have no legal weight of authority unless monument and all its accessories have been obliterated.
DATE:	
BY: <i>JEFF POWELL</i>	
NORTHING: <i>1507447.12</i>	
EASTING: <i>323057.25</i>	



19 11 8 Noble Twp.
NW Cor SW 1/4



Shelbyville-Shelby County
Geographic Information System
25 W Polk St. Room 104
Shelbyville, Indiana 46176

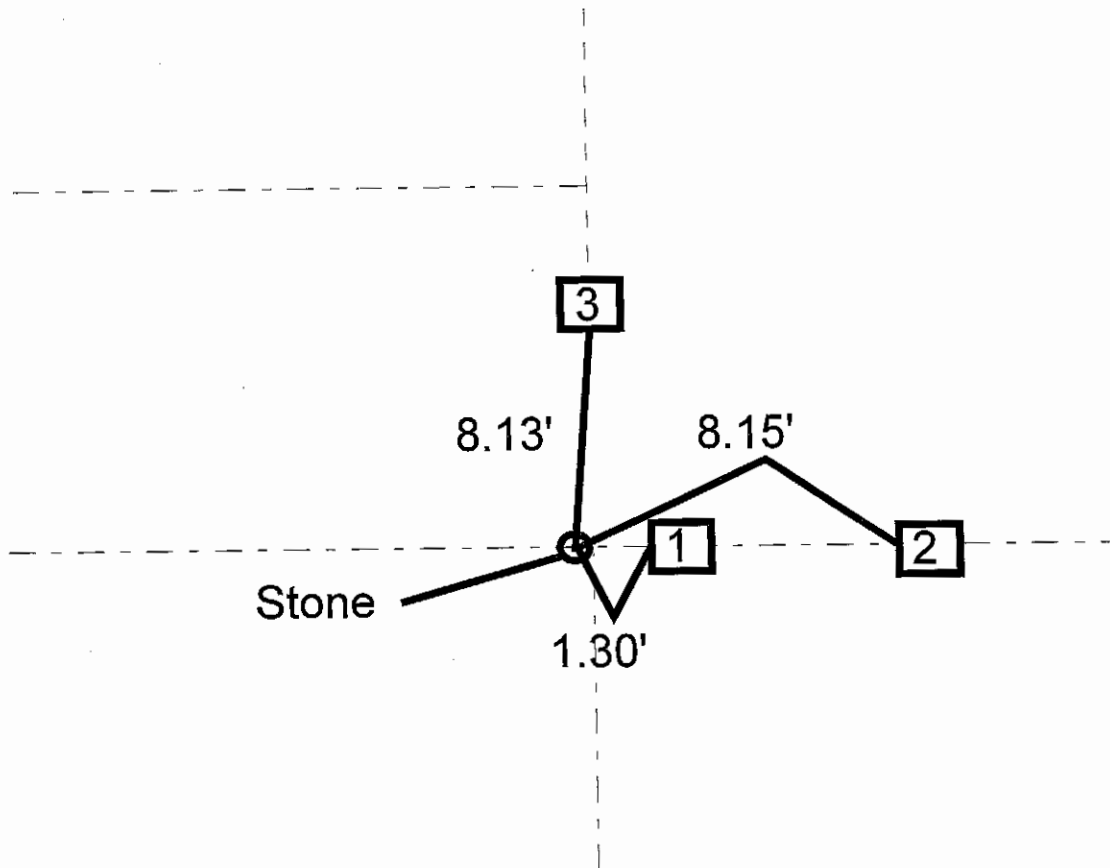
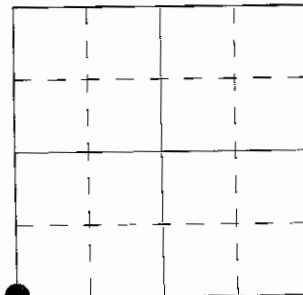


SECTION CORNER RECORD
SHELBY COUNTY, INDIANA

Sec. 19 T. 11N R. 8E

Ref. No. 1R

DATE : 12/27/88
 CREW P.C. : John Hill
 Instrument :
 Rod : Phillip Short
 Marker Type : Stone
 Condition : Good (Grandit)
 Method of Establishment : Found stone West of corner post 4" deep. (Stone) 6" East to West x 10" North to South. Found cut + in crown of stone.



REFERENCE	DISTANCE	DESCRIPTION
1	1.30	PK nail West side corner post 6" up
2	8.15	PK nail South side brace post 10" up
3	8.13	PK nail West side brace post 10" up
	0.50	Orange larsonite rod set east side of stone

SHELBY COUNTY, INDIANA
Sec. 19 T. 11 R. 8
NOBEL TWP.

DATE: 11/2017
CREW: TAYLOR SUMERFORD
OLD RECORD REF:
MARKER TYPE:

▲ Ref. No.

Method of Establishment

SURVEY IRON INDICATED BELOW
0.5 DEPTH IN CG. RD. 500E



Drawing Not To Scale

REF #	DISTANCE	DESCRIPTION
		ELEVATION 828.95'

GEODETTIC INFORMATION
Datum: NAD83 (CORS96)

GPS REF. 499	<p>DISCLAIMER</p> <p>The section corner coordinates annotated hereon have been obtained with RTK GPS methods by personnel of Shelby County Surveyor. No guarantee is made to the correctness or accuracy of these values and they have been provided for recovery and verification purposes only. The Shelby County Surveyor's Office will not be held liable for errors or negligence in part by the surveyor who does not physically determine the location of section lines perform in compliance with Indiana Title 865, Article 1, Rule 12-10 of the Administration Code. These coordinates will have no legal weight of authority unless monument and all its accessories have been obliterated.</p>
DATE: 11/2017	
BY: TAYLOR SUMERFORD	
NORTHING: 1504732.09	
EASTING: 323026.02	



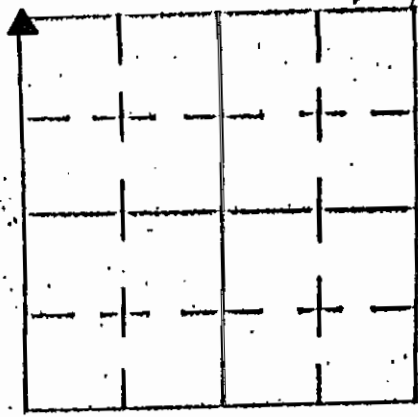
19 11 8 Noble Twp.
SW Corner



Shelbyville-Shelby County
Geographic Information System
25 W Polk St. Room 104
Shelbyville, Indiana 46176

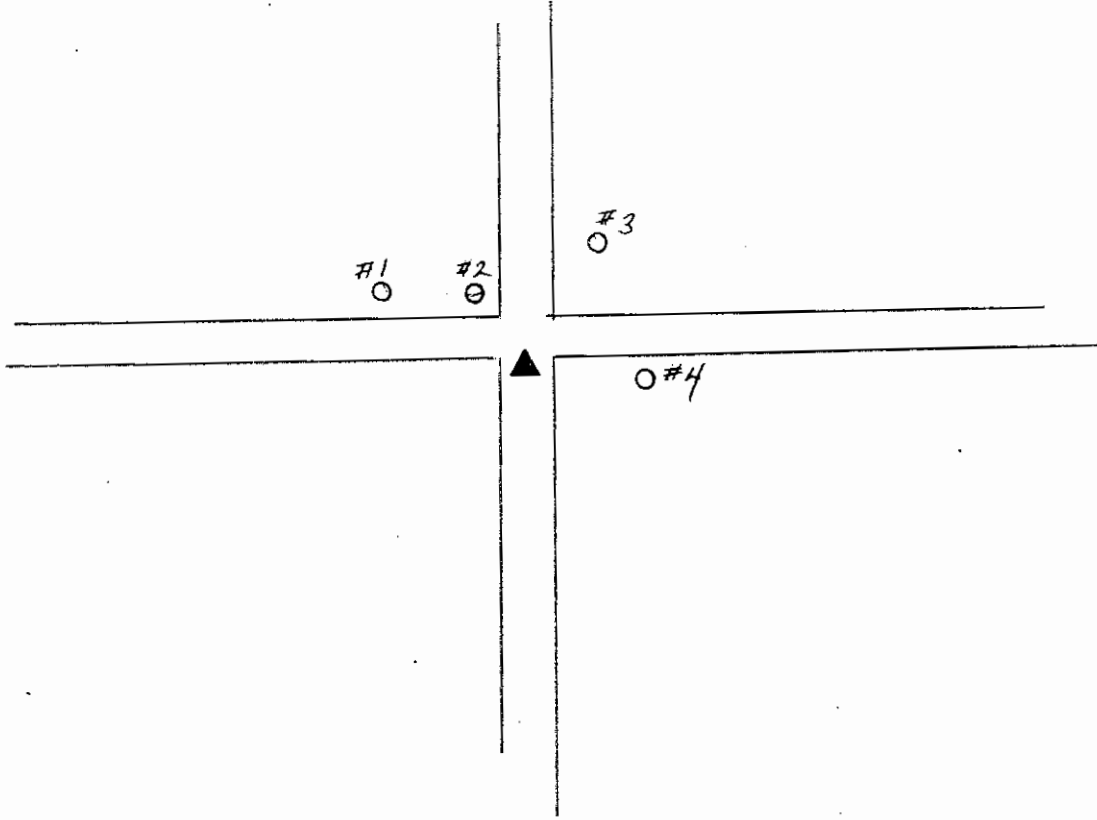
SECTION CORNER RECORD
 SHELBY COUNTY, INDIANA
 Sec. 31 T. 11 R. 8

IV
 IV
 (1 of 1)



DATE 5/6/04
 CREW P.C. TAYLOR SUMBERFORD
 Inst. _____ Rod TED SMITH
 TYPE OF MARKER R.R. SPIKE Cond. _____
 METHOD OF ESTABLISHMENT SET BY EXISTING TIES & OLD RECORD

BY STEPHEN HUNN L.S. DUG 2 HOLES 3'x5' x 30" DEEP FOUND RED BRICKS BUT NO STONE. SET RR SPIKE & PULLED TIES SET PK. NAILS WITH WASHERS



REFERENCE	DISTANCE	DESCRIPTION
1	69'8"	RUSH SHELBY POWER POLE # 48512
2	32'0"	5" DIA WOOD POST WITH BURIED TEL. PKID ATTACHED
3	58'5"	RUSH SHELBY POWER POLE # 48505
4	62'2"	SHELBY CO. R.R.M.C. POWER POLE # 39936

GEODETIC INFORMATION
 Datum: NAD83 (CORS96)

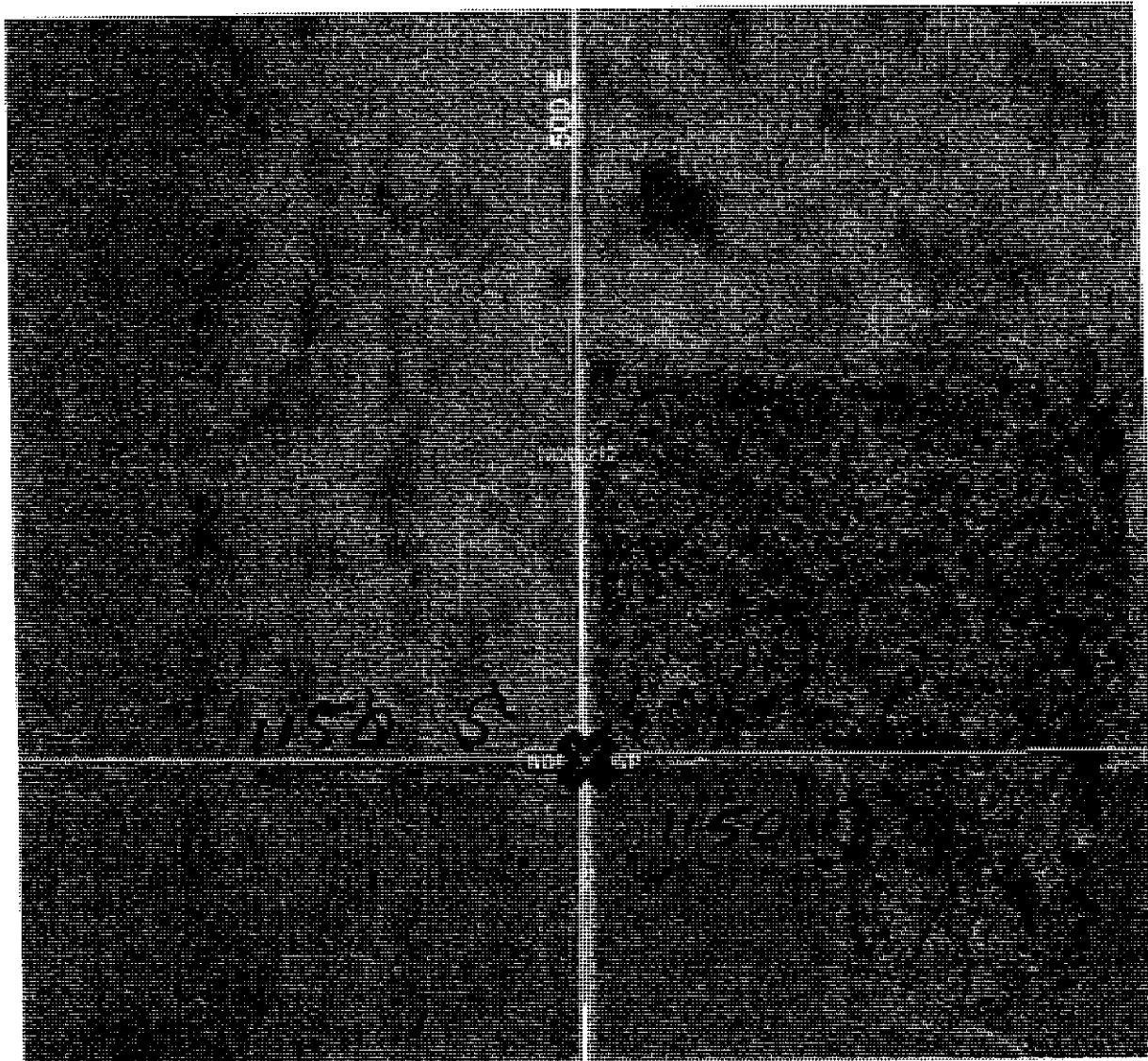
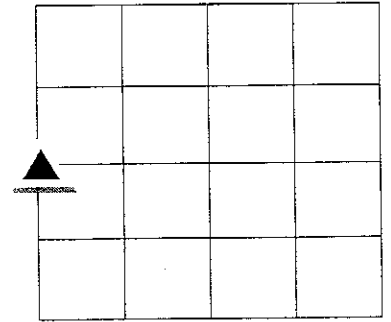

GPS REF. Jeff Powell	DISCLAIMER The section corner coordinates annotated hereon have been obtained with RTK GPS methods by personnel of Shelby County Surveyor. No guarantee is made to the correctness or accuracy of these values and they have been provided for recovery and verification purposes only. The Shelby County Surveyor's Office will not be held liable for errors or negligence in part by the surveyor who does not physically determine the location of section lines perform in compliance with Indiana Title 865, Article 1, Rule 12-10 of the Administration Code. These coordinates will have no legal weight of authority unless monument and all its accessories have been obliterated.
DATE: Received 12/09/2013	
BY: Entered C. Drodgy	
NORTHING: 1499335.641	
EASTING: 323051.126	

1X
(1 of 1)

SECTION CORNER RECORD
SHELBY COUNTY, INDIANA
S. 31 T. 11N R. 8E

01X Ref.No.

DATE: 03/17/2014 (in-putted)
CREW: J. Powell; R.L.S.
OLD RECORD REF:
MARKER TYPE: County Monument



REF #	DISTANCE	DESCRIPTION

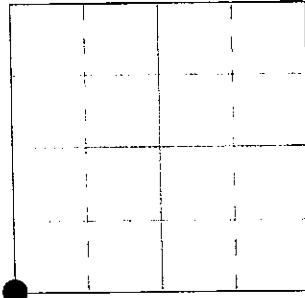
GEODETIC INFORMATION
Datum: NAD83 (CORS96)

GPS REF. Jeff Powell; R.L.S.	DISCLAIMER The section corner coordinates annotated hereon have been obtained with RTK GPS methods by personnel of Shelby County Surveyor. No guarantee is made to the correctness or accuracy of these values and they have been provided for recovery and verification purposes only. The Shelby County Surveyor's Office will not be held liable for errors or negligence in part by the surveyor who does not physically determine the location of section lines perform in compliance with Indiana Title 865, Article 1, Rule 12-10 of the Administration Code. These coordinates will have no legal weight of authority unless monument and all its accessories have been obliterated.
DATE: Received 12/09/2013	
BY: Entered C. Droddy	
NORTHING: 1496645.735	
EASTING: 323053.303	

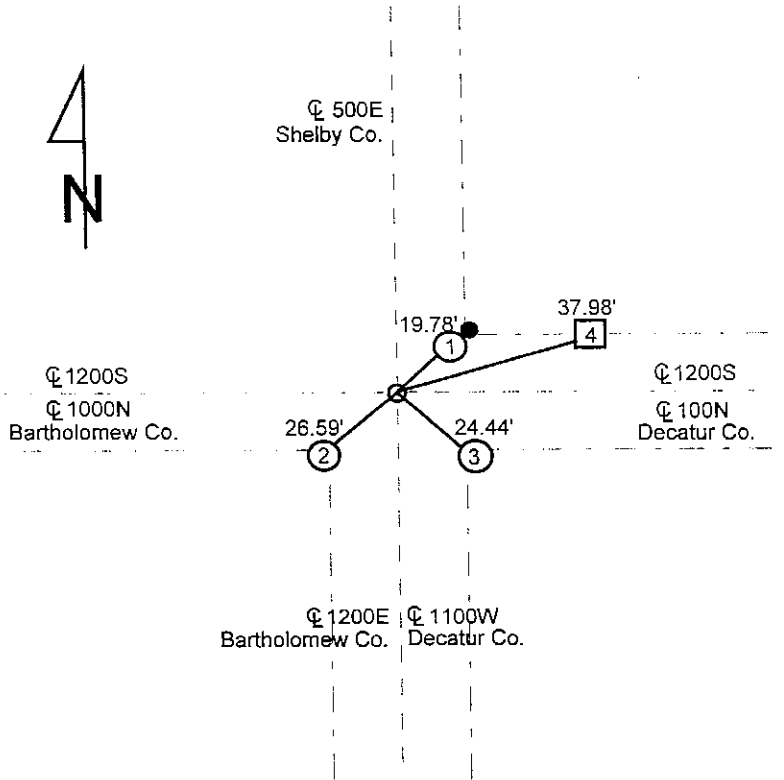
SECTION CORNER RECORD
SHELBY COUNTY, INDIANA
Sec. 31 T. 11N R. 8E

Ref. No. 1Z

DATE : 08/11/88
CREW P.C. : Dan Degelow
Instrument :
Rod : D.&D. Keithley
Marker Type : Stone
Condition : Good (Sandstone)



Method of Establishment : Found CL of 500E & 1200S. Dug 3'x3' hole at intersection. Found stone 12" deep (Stone 9" E to W x 9" N to S). Also found iron pin set offsets 2.00' North & East from pin. Pin is 0.28' South of stone. Stone to offsets North 1.74' & 2.03' to the East. Set RR spike 7" North of stone's center and 12" deep. Set RR spike over stone.



REFERENCE	DISTANCE	DESCRIPTION
1	19.78	PK nail Southeast side utility pole REMC #22885, 12" up
2	26.59	PK nail West side round wooden corner post, 17" up
3	24.44	PK nail North side round wooden corner post, 17" up
4	37.98	PK nail West side large square wooden fence post, 14" up
offset	1.74	PK in pavement North of stone
offset	2.03	PK in pavement East of stone
		Set RR spike over stone

GEODETTIC INFORMATION
Datum: NAD83 (CORS96)

GPS REF. 1-X (Z)	DISCLAIMER
J. Powell	The section corner coordinates annotated hereon have been obtained with RTK GPS methods by personnel of Shelby County Surveyor. No guarantee is made to the correctness or accuracy of these values and they have been provided for recovery and verification purposes only. The Shelby County Surveyor's Office will not be held liable for errors or negligence in part by the surveyor who does not physically determine the location of section lines perform in compliance with Indiana Title 865, Article 1, Rule 12-10 of the Administration Code. These coordinates will have no legal weight of authority unless monument and all its accessories have been obliterated.
DATE: received 12/09/2013	
BY: J. Powell entered by C. Drodty	
NORTHING: 1493951.492	
EASTING: 323034.400	

SECTION CORNER RECORD

SHELBY COUNTY, INDIANA

Sec. 31 T. 11-N R. 8E

DATE 8/11/88

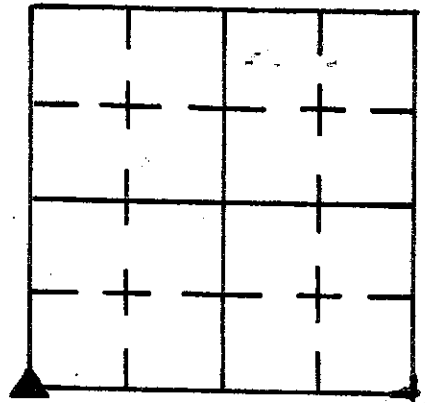
CREW P.C. Dan Degebow

Inst. _____ Rod D.D. Keithley

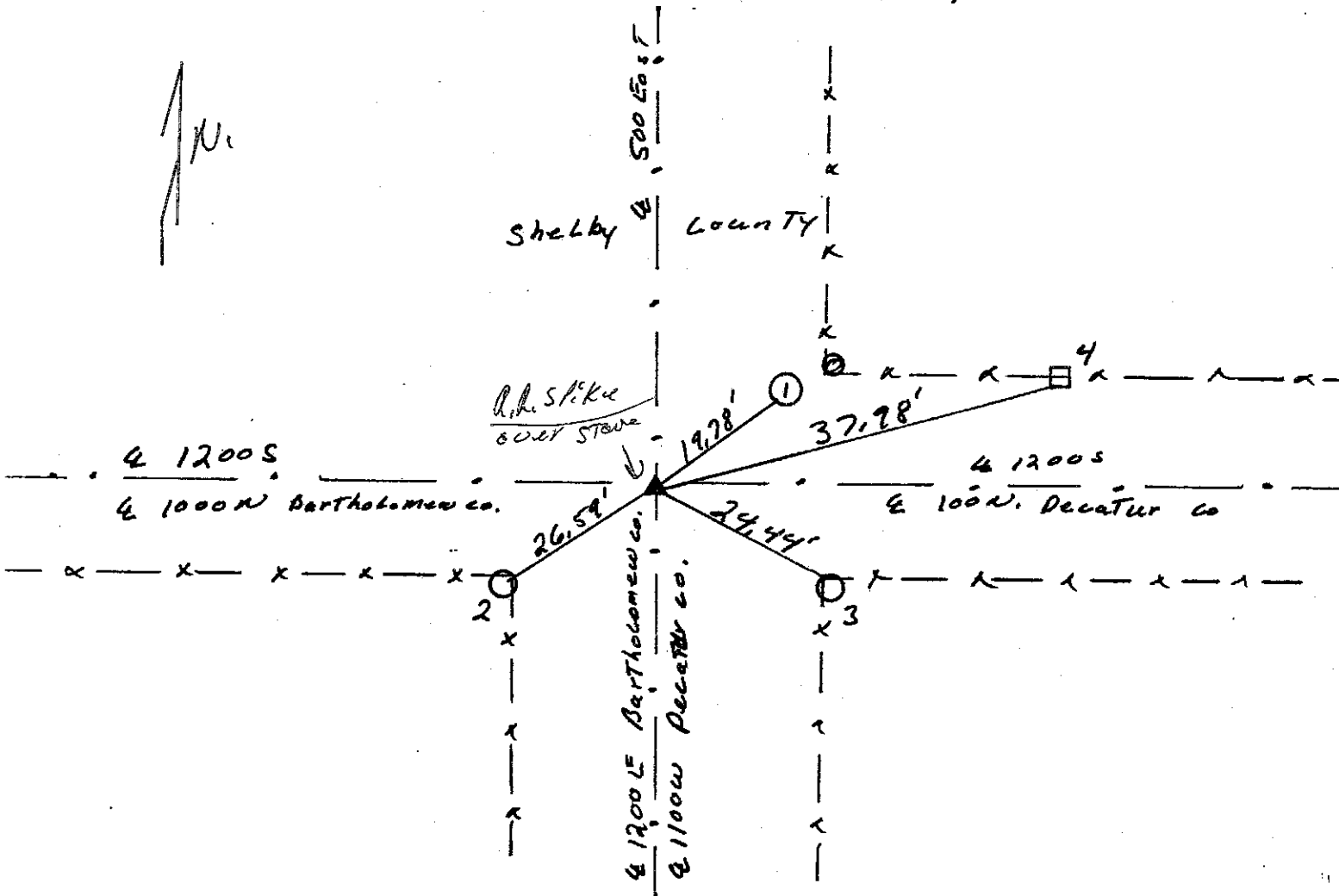
TYPE of MARKER STONE Cond. Good (sandstone)

METHOD of ESTABLISHMENT Found G. of 500 E. & 1200 S. Run

1Z
(2 of 5)



3' x 3' Hole at Intersection. Found Stone 12" deep
(Stone 9" E. To W. x 9" N. To S.) ALSO Found Iron pin set offsets
2.00' North & East from pin. pin is 0.28' South of Stone. Stone
To offsets North 1.74' & 2.03' To The East. Set R.R. Spike
7" north of Stone's center 12" deep. Set R.R. spike over stone.



REFERENCE	DISTANCE	DESCRIPTION
(1)	19.78'	P.K. NAIL S.E. SIDE UTILITY Pole R.E.M.E. ^{12" up} 22885
(2)	26.59'	P.K. NAIL W. SIDE round wooden corner Post 17" up
(3)	24.44'	P.K. NAIL N. SIDE round wooden corner Post 17" up
(4)	37.98'	P.K. NAIL W. SIDE Large Sp. wooden Fence Post 14" up
OFFSET	1.74'	P.K. in Pavement North of Stone.
OFFSET	2.03'	P.K. in Pavement East of Stone.
		Set R.R. Spike over Stone.

SHELBY COUNTY, INDIANA
Sec. 31 T. 11 R. 8
NOBLE TOWNSHIP

DATE:
CREW:
OLD RECORD REF:
MARKER TYPE:

▲ Ref. No.

Method of Establishment

BARTHOLOMEW CO. BRASS MONUMENT
AT SURFACE



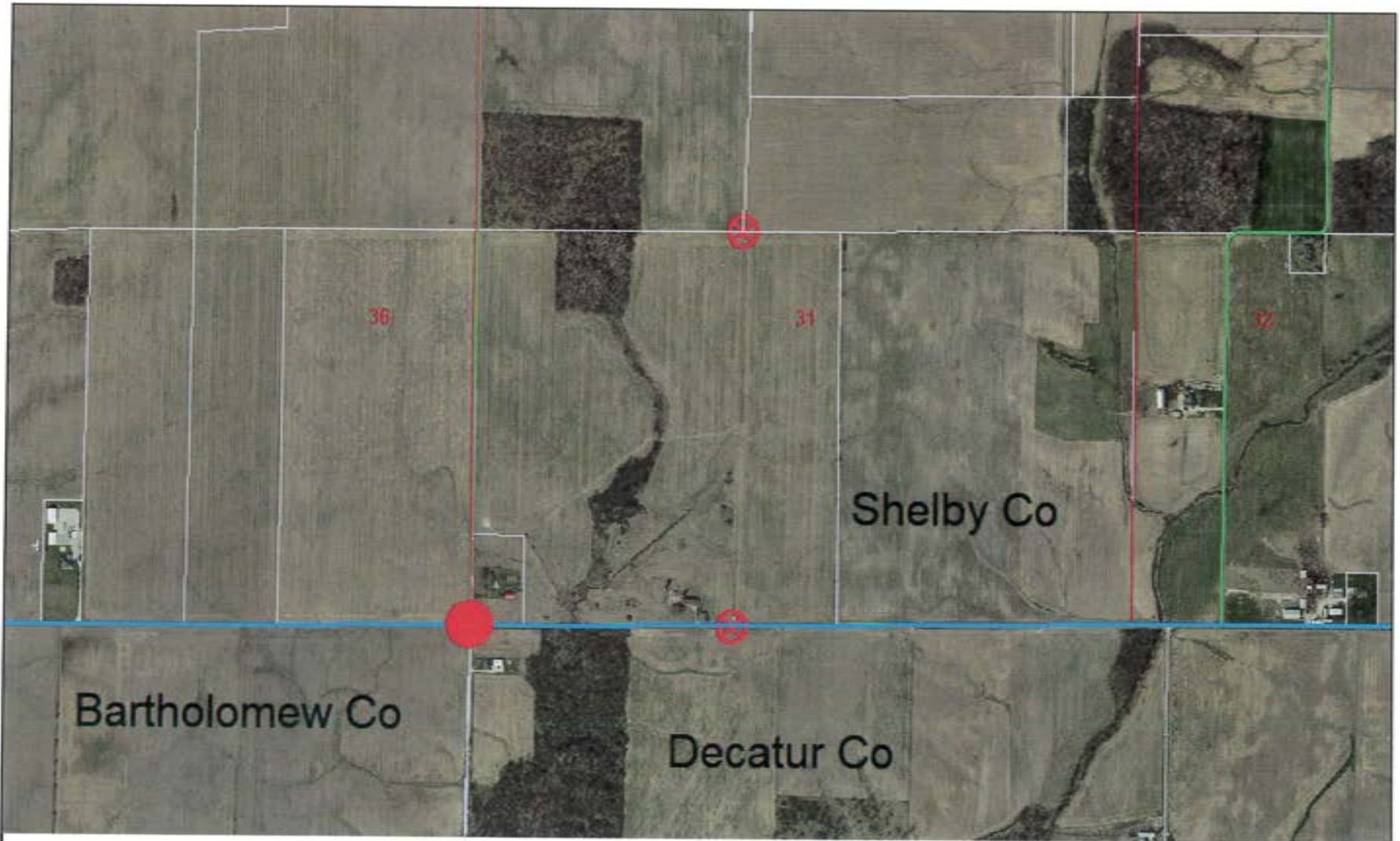
Drawing Not To Scale

REF #	DISTANCE	DESCRIPTION
		ELEVATION 815.61

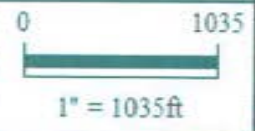
GEODETTIC INFORMATION

Datum: NAD83 (CORS96)

GPS REF. 481	<p>DISCLAIMER</p> <p>The section corner coordinates annotated hereon have been obtained with RTK GPS methods by personnel of Shelby County Surveyor. No guarantee is made to the correctness or accuracy of these values and they have been provided for recovery and verification purposes only. The Shelby County Surveyor's Office will not be held liable for errors or negligence in part by the surveyor who does not physically determine the location of section lines perform in compliance with Indiana Title 865, Article 1, Rule 12-10 of the Administration Code. These coordinates will have no legal weight of authority unless monument and all its accessories have been obliterated.</p>
DATE: 7/22/2013	
BY: JEFF POWELL	
NORTHING: 1493951.49	
EASTING: 323034.40	



SW Cor 31 11 8



*Shelbyville-Shelby County
Geographic Information System
25 W. Poik St.
Shelbyville, Indiana 46176*

201305212 LPLAT 828.00
07/29/2013 11:07:29A 1 PGS
Jeffrey P. Powell
SHELBY County Recorder IN
Recorded as Presented

NB Cor. NE1/4, 31-11-8,
Shelby County monument set per this survey.
SPC, NAD 83, Grid
N: 1499345.381
E: 327571.118

County Road 1100 South

N 89°41'30" E, 2634.51'(M)
North line of the NE1/4, 31-11-8.

Braden Simple Subdivision, Preliminary and Final Plat

A part of the Southeast quarter of Section 31, Township 11 North,
Range 8 East, in Noble Township, Shelby County, Indiana.

Owner: George E. and Ruth J. Braden, 765-525-4583
Owners Address: 11149 S Shelby 500 E, Greensburg, IN 47240
Site Address: ~5500 E 1100 S, Shelby County, IN

Parent description for the 68.88 acres tract described in Deed Record Book 325, Page 569-570 (tract #3) owned by George E. and Ruth J. Braden.

Beginning 13 chains and 68 links west of the northeast corner of Section 31, in Township 11 North, Range 8 East, and running thence south 26 chains, 85 links; thence west to the west line of the northeast quarter of said section; thence north to the northwest corner of said section; thence east to the place of beginning, containing 68.88 acres, more or less.

Description for a 3.000 acre tract split from Deed Record Book 325, Page 569-570 (described tract #4) owned by George E. and Ruth J. Braden, Dated 6-2-13.

A part of the Northeast quarter of Section 31, Township 11 North, Range 8 East, Noble Township, Shelby County, Indiana, and being more particularly described as follows:
Commencing at the Northwest corner of the said Northeast quarter section, said point being a stone and being the point beginning the point of beginning of the tract heretofore described; thence North 89 degrees 41 minutes 30 seconds East (Bearings based on NAD 83, Indiana East, State plane Coordinates), along the North line of the said quarter section a distance of 215.72 feet to a mag nail with a Powell washer; thence South 01 degrees 11 minutes 25 seconds West, parallel to the West line of the said quarter section a distance of 406.00 feet to a Powell capped rebar; thence South 89 degrees 41 minutes 30 seconds West, parallel to the North line of the said quarter section a distance of 215.72 feet to a Powell capped rebar set on the West line of the said quarter section; thence North 01 degrees 11 minutes 25 seconds East, along the said West line a distance of 406.00 feet to the point of beginning, containing 3.000 acres more or less and being subject to the right of way of County Road 1100 South along the North line, also subject to any and all easements, right of ways and restrictions.

Surveyor's Report for the Title:
This report is in accordance with Title 36S, Article 1.1, Chapter 12, Sections 1 through 34, of the Indiana Administrative Code, for following observations and opinions are submitted regarding the various uncertainties in the locations of the lines and corners established on this survey as a result of:
Availability and condition of the reference monuments.
Occupancy or possession lines.
Clarity or ambiguity of the record description used and / or adjacent's description.
This survey falls within the classification of a Rural survey and therefore has a Relative position accuracy of 0.17 feet plus 100 parts per million.

Purpose of the survey:
The purpose of this survey is to split off a 3.000 acre tract located in the Northwest corner of the said Northeast quarter from a 68.88 acres tract described in Deed Record Book 325, Page 569-570 (tract #3) owned by George E. and Ruth J. Braden and being per the owners instructions. The field work was performed on May 9, 2013 and other dates.

- Availability and condition of the reference monuments:
1. NW cor., NE1/4, 31-11-8, found a stone in the approximate center of County Road 1100 South in line with the existing fences to the North and South, 0.7 North and 0.3 West of the record location, previously established per a survey by Stephen H. Kuhn for a 1.28 acre split from the parent 68.88 acre tract, dated 7-16-1988. There is no uncertainty associated with this corner.
 2. NE cor., NE1/4, 31-11-8, set a Shelby County monument in the approximate center of County Road 1100 South at the assumed record deed distance of 451.44' from the Northeast corner of a 18.40 acre tract, being the described tract #3 and at the record distance of 321.89' from the Southeast corner of a 18.47 acre tract, being tract #2 per the parent deed and being established per this survey by the projecting a line from an existing corner post found near the Southeast corner of the said 18.40 acre tract through the remains of a corner post found near the ROW line of 1100 South approximately 11.7' South of the center line of the said road with the center line of the said road being approximately along the projected North line of the Northeast quarter as established per the found monuments of the said Kuhn survey for the 1.28 acre tract and with the intersection of the said lines being held to be the best evidence of the Northeast corner of the said 18.40 acre tract per this survey. The recorded distance of 451.44' was concluded by subtracting the width of the South line of the said tract being 451.44' from the record distance of 902.88' from the Northeast corner of the said Northeast quarter section to the Northwest corner of the said 18.40 acre tract. No monument was found or dug for the existing survey to the East which would have disturbed any monuments below the surface, and also there was no call for a stone being set per the section records. There is no known uncertainty associated with this corner. There is approximately 22' of uncertainty associated with this corner due to the old corner post found on the North side of the road and on the East side of the ditch.
 3. SW cor., NE1/4, 31-11-8, found and held per this survey an old wooden corner post with a fence line to the North and East as the best evidence of the call for stone being set per the old section records. The bearing-bearing intersection appears to be approximately 102 North and 10' West of the found corner post, however due to the uncertainty associated with the quarter corners I was not able to determine the bearing-bearing intersection.
 4. Monuments were found at the Northeast, Southeast, Southwest and approximately 21' South of the Northwest corner of the 1.28 acre tract surveyed by Kuhn.
 5. All monuments were found or set as indicated on the survey plat or within this report.

Occupancy or possession lines:
There is an existing fence line along the West line of Northeast quarter that is 0 to 1' East of the line end and along the South line of the 3.000 acre tract created per this survey that is 0 to 1.8' South of the line. County Road 1100 South is along the North line of the quarter section.

Clarity or ambiguity of the record description used and / or adjacent's description:
There was no discrepancy found within the record descriptions used per this survey.

Relative position accuracy of Measurements:
This survey falls within the classification of a Rural survey and therefore has a Relative position accuracy of 0.17 feet plus 100 parts per million plus the stated uncertainties.

George & Ruth Braden
Tracts #3&4 per deed 86.8 acres
DR Bk 325, Pg 569-570
Less 3.000 Acre Split from
83.8 Acres Remain per this Survey.
Rezoned "A1"

"I affirm, under the penalties for perjury, that I have taken reasonable care to reflect each social security number in this document, unless required by law."

Jeffrey P. Powell

Notary Certification
Armond A. Williams, a Notary Public in and for said County and State, do hereby certify that Rosalyn Kay Jackman, Janice Lynn Courtney and Joy Ann Hustman, Personally known to me to be the same people whose names are subscribed to the above certificate appeared before me this day in person and acknowledged that they signed the above certificate as their own free and voluntary act and deed for the uses and purposes therein set forth.


Given under my hand and notarial seal this 23 day of July, 2013.

Armond A. Williams
Notary Public

Plan Commission Approval:
Approved by the Shelby County Plan Commission in accordance with the Division Regulations.

By: *Daryl W. [Signature]* 23 July 2013
Plan Commission Date *Daryl W. [Signature]*

By: *[Signature]* 23 July 2013
Plan Commission Date *Daniel Scott Gabbard*



George & Ruth Braden
3.000 Acre Split from
Tract #4 per DR Bk 325,
Pg 569-570
per this Survey.
To be Rezoned from
"A1" to "RE"

Surveyor Certification:
I, the undersigned, hereby certify that I am a Land Surveyor registered in compliance with the laws of the State of Indiana; and I do hereby further certify that I have surveyed the real estate described in the caption above and that I have subdivided the same into three tracts as shown on the hereon drawn plat. This plat correctly represents said survey and subdivision in every detail. Monuments shown are in place as located.

Witness my hand this 22 day of July, 2013.

Jeffrey P. Powell
Jeffrey P. Powell
Registered Land Surveyor
No. 29800024



Owners Certification:
We, Rosalyn Kay Jackman, Janice Lynn Courtney and Joy Ann Hustman do hereby certify that we are the owners of the property described in the above captioned and that as such owners we have caused the said above described property to be surveyed and subdivided as shown on the here on drawn plat, as our free and voluntary act and deed.

Witness my hand this 18 day of July, 2013.

Rosalyn Kay Jackman
Owner: Rosalyn Kay Jackman
Janice Lynn Courtney
Owner: Janice Lynn Courtney
Joy Ann Hustman
Owner: Joy Ann Hustman

Found old corner post in fence line.
Elev. 815.76
NW Cor. NE1/4, 31-11-8,
Found old corner post, no stone was found.
SPC, NAD 83, Grid
N: 1496645.873
E: 324881.032

2194.16'(M)
Elev. 825.10

FILED
AUDITOR OF SHELBY COUNTY
JUL 29 2013
Daryl W. [Signature]

Powell Land Surveying LLC
Jeffrey P. Powell, PLS
4634 North, 575 East, Shelbyville, IN 46176
Office 765-763-6147, Fax 765-763-0122, Cell 317-494-6073
Email: powellandsurveying@gmail.com

N 1493951.49
E 323034.40
N 89°40'16"E
1793.89

N 1493961.75
E 324828.26

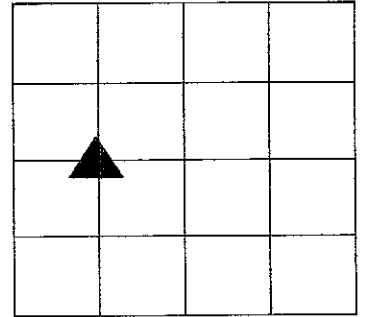
501°07'35"N
2684.60

1788.04'(M)

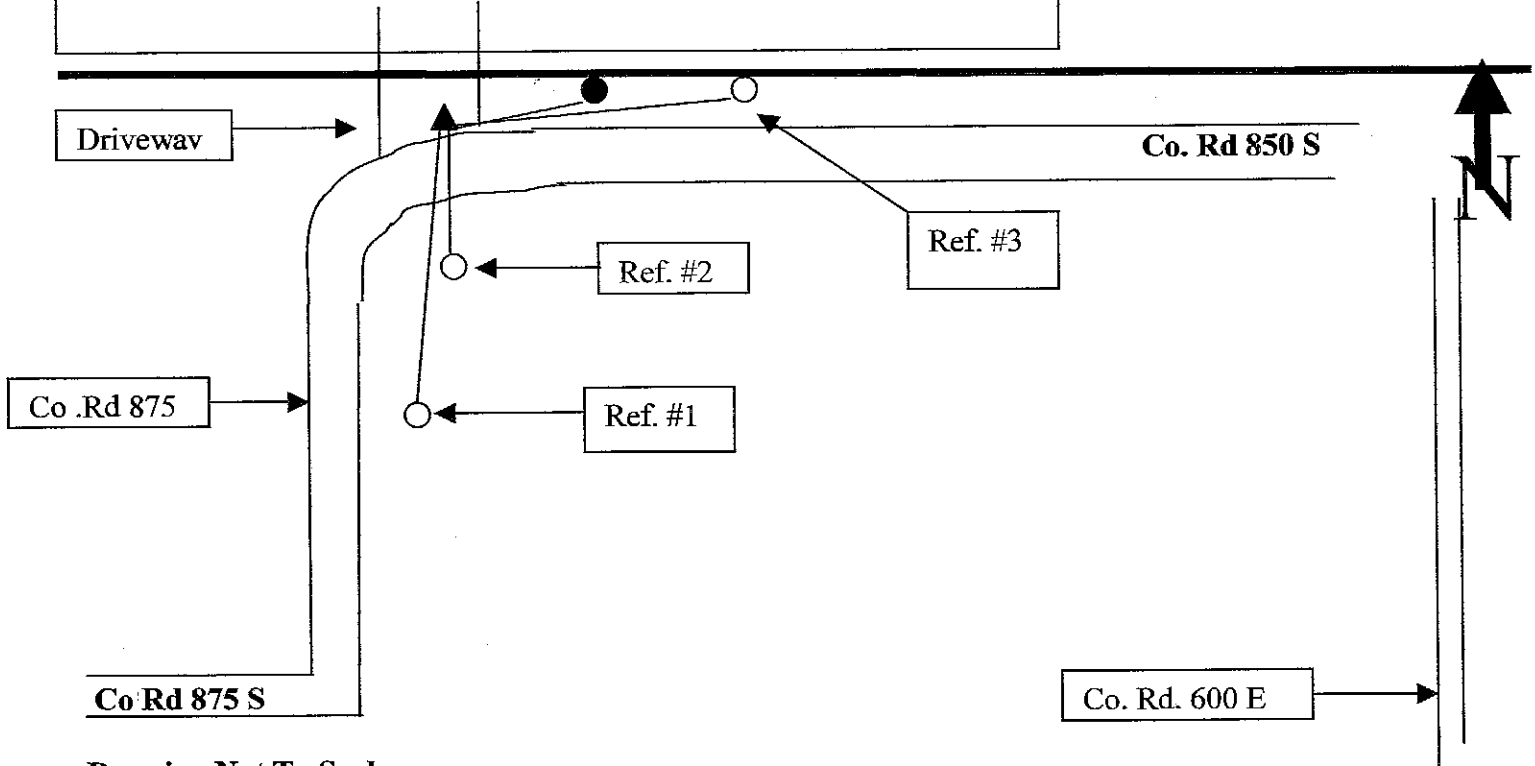
**SECTION CORNER RECORD
SHELBY COUNTY, INDIANA
Sec. 18 T. 11N R. 8E**

Ref. No. 02L

DATE: 08/06/2008
CREW: Clifton Droddy
OLD RECORD REF:
MARKER TYPE: 5/8 inch Rebar flush



Method of Establishment: Taylor Sumerford survey
CONTINUED ON BACK



Drawing Not To Scale

REF #	DISTANCE	DESCRIPTION
#1	115.56 Ft.	Rush Shelby Energy utility pole # 47093; Surveyor washer 18 in. up on West side
#2	39.91 Ft	Rush Shelby Energy utility pole #47092; Surveyor washer 18 in. up on West side
#3	51.53 Ft.	Rush Shelby Energy utility pole #47090; Surveyor washer 18 in. up on South side
No #	19.61 Ft	Cement Post in line with North/South fence line; measured center West Side

**GEODETTIC INFORMATION
Datum: NAD83 (CORS96)**

GPS REF.	DISCLAIMER
DATE:	The section corner coordinates annotated hereon have been obtained with RTK GPS methods by personnel of Shelby County Surveyor. No guarantee is made to the correctness or accuracy of these values and they have been provided for recovery and verification purposes only. The Shelby County Surveyor's Office will not be held liable for errors or negligence in part by the surveyor who does not physically determine the location of section lines perform in compliance with Indiana Title 865, Article 1, Rule 12-10 of the Administration Code. These coordinates will have no legal weight of authority unless monument and all its accessories have been obliterated.
BY:	
NORTHING:	
EASTING:	

BETWEEN
1P & 3P
(1 of 4)

BETWEEN P-18 D-3

SHELBY COUNTY, INDIANA
Sec. 19 T. 11 R. 8
NOBLE TWP.

▲ Ref. No.

DATE:
CREW: *JEFF POWELL*
OLD RECORD REF: *STONE*
MARKER TYPE: *STONE*

Method of Establishment

*RECOVERED RECORD STONE
SEE SEC 19-11-6 (OLD RECORD BOOK)*



Drawing Not To Scale

REF #	DISTANCE	DESCRIPTION
		<i>ELEVATION 822.43'</i>

GEODETTIC INFORMATION

Datum: NAD83 (CORS96)

GPS REF. <i>495</i>	<p>DISCLAIMER</p> <p>The section corner coordinates annotated hereon have been obtained with RTK GPS methods by personnel of Shelby County Surveyor. No guarantee is made to the correctness or accuracy of these values and they have been provided for recovery and verification purposes only. The Shelby County Surveyor's Office will not be held liable for errors or negligence in part by the surveyor who does not physically determine the location of section lines perform in compliance with Indiana Title 865, Article 1, Rule 12-10 of the Administration Code. These coordinates will have no legal weight of authority unless monument and all its accessories have been obliterated.</p>
DATE:	
BY: <i>JEFF POWELL</i>	
NORTHING: <i>1507408.98</i>	
EASTING: <i>324361.21</i>	

BETWEEN
1P & 3P
(2 of 4)

LARRISON Job 75-2002 GRID 0.9999326

List Points Report

Mon Mar 05 18:25:37 2018

File> C:\PLS\Jobs\2002 Jobs-New\75-2002 Larrison Scudder Trust\Larson\LARRISON-2.

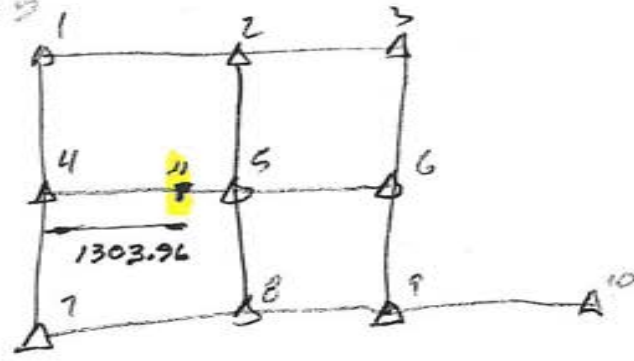
PointNo.	Northing(Y)	Easting(X)	Elev(Z)	Description
1	1510090.54	323068.73	0.00	nw_cor-nw1/4-19-11-8
2	1510090.87	324968.26	0.00	ne_cor-nw1/4-19-11-8
3	1510093.80	327662.38	0.00	ne_cor-nel/4-19-11-8
4	1507411.12	323057.25	0.00	sw_cor-nw1/4-19-11-8
5	1507407.98	324952.62	0.00	se_cor-nw1/4-19-11-8
6	1507403.53	327639.38	0.00	se_cor-nel/4-19-11-8
7	1504731.86	323026.23	0.00	sw_cor-sw1/4-19-11-8
8	1504727.24	324936.99	0.00	se_cor-sw1/4-19-11-8
9	1504720.72	327636.00	0.00	se_cor-sel/4-19-11-8
10	1504710.94	330312.07	0.00	se_cor-sw1/4-20-11-8

Number of points listed> 10

11 1507488.98 324361.21 (RECORD STONE)

SET 19-11-8

* HOLD JUNK



324952.62
324361.21

591.41

BETWEEN
1P & 3P
(3 of 4)

Section 19 Township 11 North, Range 8 East.

Date, Intermediate Corners, &c., &c.	Corners.	Stone, Mark, &c.	Acres.	Incl.	Bearings, Trees, &c.	Diam.	Courses.	Dist.
<p>Nov 14th 1862 - 19.75 Chms East of T. Same East of P.</p>	<p>T. P.</p>	<p>limestone No. 79. stone</p>			<p>Beech 50</p>	<p>7 2 73 H 12 2 17 H</p>	<p>13 38</p>	<p>Richd. Morris Surveyor</p>
<p>Feb. 1st, 1906. set stone No. 1 28.64 Chms East of No. 2, 13.68 " North of No. 1 Stake 16 ft. west of No. 2. Stake 4.24 chs. south of above stake 19.80 chs. west of above set stake No. 3 .963 chs. north of last stake set stone 8.65 chs. west of above stone set stone</p>	<p>P</p>	<p>stone " " " " "</p>			<p>no witness " " " " "</p>			

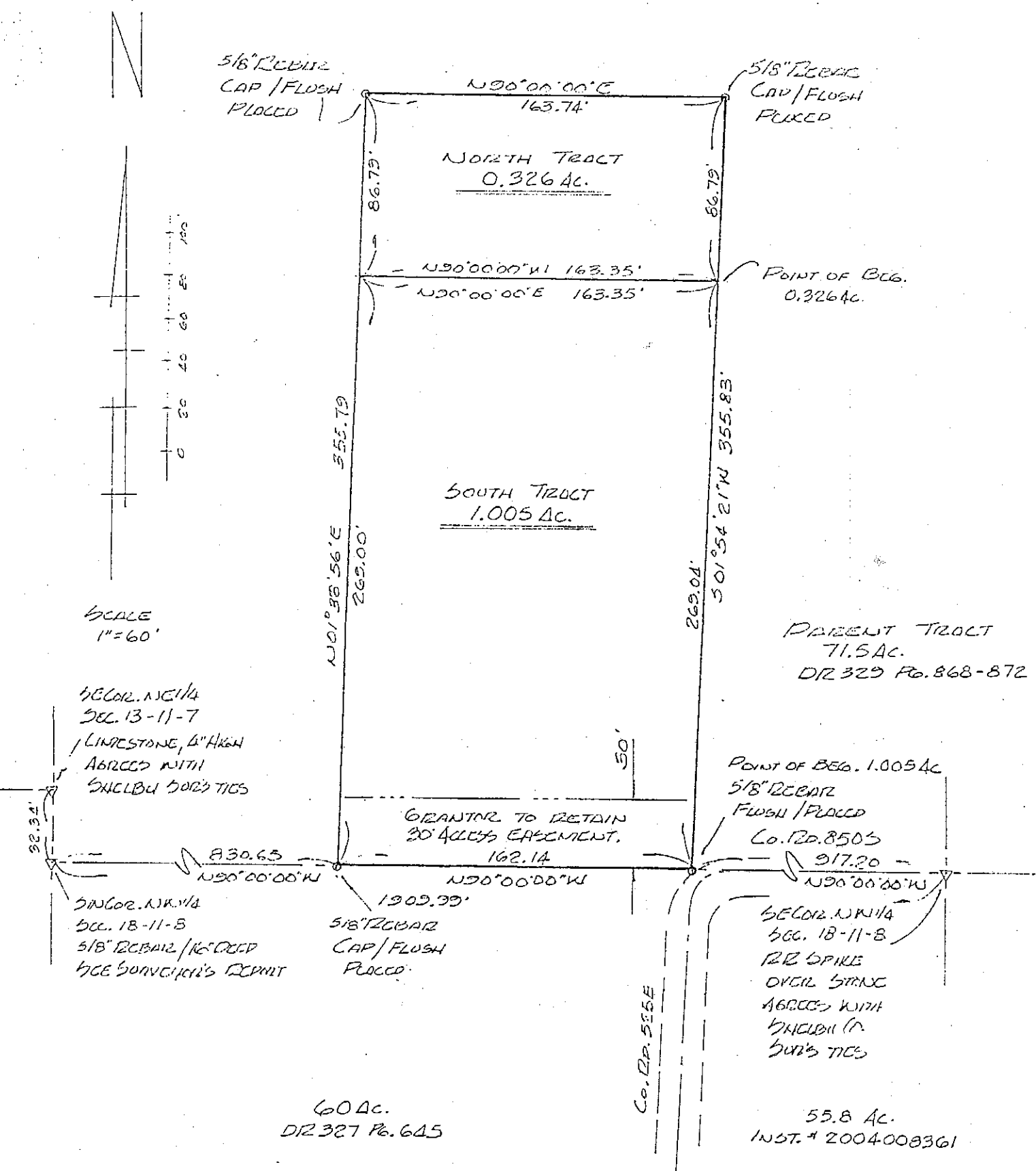
PART OF THE FRACTIONAL NORTHWEST QUARTER OF SECTION 18, TOWNSHIP 11 NORTH, RANGE 8 EAST, NOBLE TOWNSHIP, SHELBY COUNTY, INDIANA.

BETWEEN
1P & 3P
(4 of 4)

FILED
AUDITOR SHELBY COUNTY

SEP 04 2007

Amy H. Blackman



W. Taylor Sumner, Jr.
W. Taylor Sumner, Jr.
CIC. LAND SURVEYOR # 11242
FIELD WORK COMPLETED
JUNE 20, 2006.

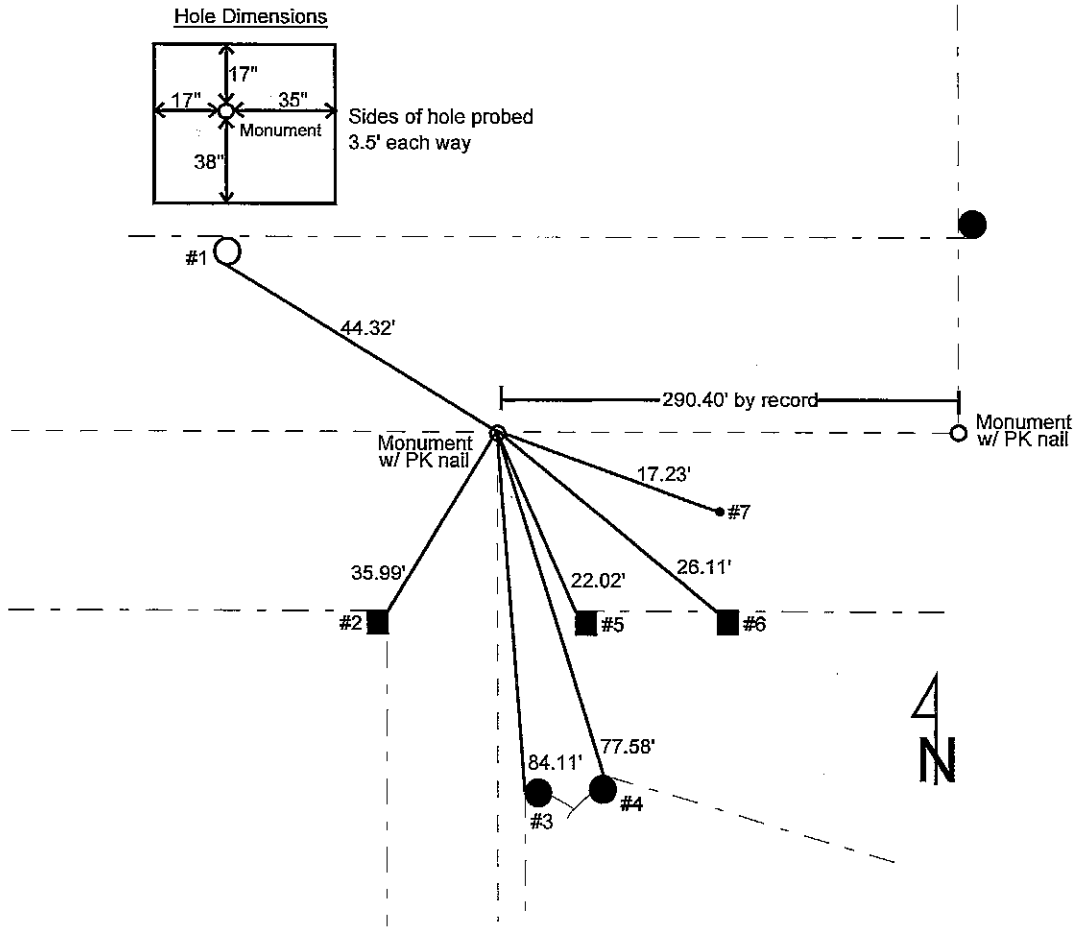
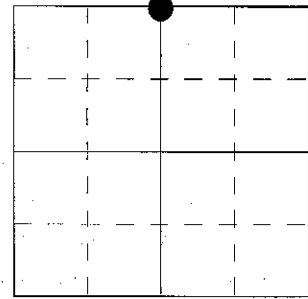


SECTION CORNER RECORD
SHELBY COUNTY, INDIANA

Sec. 6 T. 11N R. 8E

Ref. No. 3A

DATE : 09/13/84
 CREW P.C. : L. May
 Instrument :
 Rod : R. McGaha / B. Murrell
 Marker Type : Monument
 Condition : Just set
 Method of Establishment : See Next Page



REFERENCE	DISTANCE	DESCRIPTION
1	44.32	PK nail 8" up South side utility pole (no ID #)
2	35.99	Northeast corner of steel beam around wood corner post
3	84.11	PK nail 8" up West side round wood gate post
4	77.58	PK nail 10" up East side round wood gate post
5	22.02	PK nail 6" up West side square wood corner post
6	26.11	PK nail 9" up North side square wood brace post
7	17.23	PK nail near South edge pavement, Pt.3 of Traverse (Bk.19 - Pg.16)
Straddle	3.00	PK nail in pavement due West
Straddle	3.00	PK nail in pavement due North

Method of Establishment: Nothing found on surface, using record distance of 290.4 pulled west of SW Cor SE/4 31-12-8 and used road record R/W of 30', pulled 15' south of existing fence. Dug 4'x4' hole at intersect of both distances. Probed 2.5' into original ground and 4' into sides of hole in all directions. Nothing found.

Upon checking the road record, I found where a county road turned south at this corner before it was abandoned in favor of the road running west as now exists. Figuring that this would explain the lane running south and that the fence on the west side of the lane may be part of an old R/W fence. I pulled east 15' (from 30' R/W called out in the Road Record for the former road) of this fence and at the intersection of the 15' south mentioned above. I dug 4'x4' but found nothing. I next ran a traverse from this point, on south to a stone found at the center of section 6-11-8. See file for 6-11-8 in misc. file and book 19, both in Surveyor's office. Traverse showed that the fence running south had no definite line consistent to the quarter section line. It was therefore decided to set the corner at the record distances used in digging the first hole. Monument was set 3" below surface. A PK nail was placed on surface above monument.

Larry E. May
Deputy Co. Surveyor
14 Sept. 84

SECTION CORNER RECORD

SHELBY COUNTY, INDIANA

Sec. 6 T. 11 R. 8

DATE 9 / 13 / 84

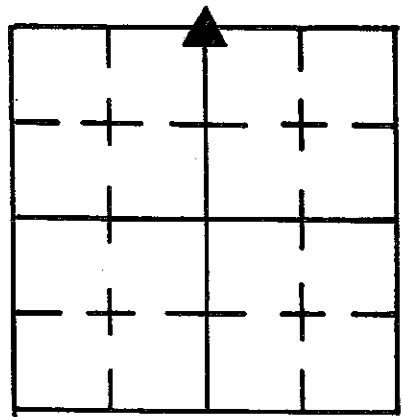
CREW P.C. L MOY

Inst. _____ Rod R.MCGAND/B.MURRELL

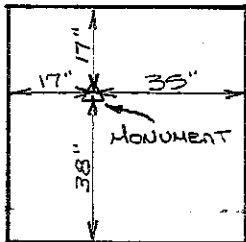
TYPE of MARKER MONUMENT Cond. JUST SET

METHOD of ESTABLISHMENT SEE BACK

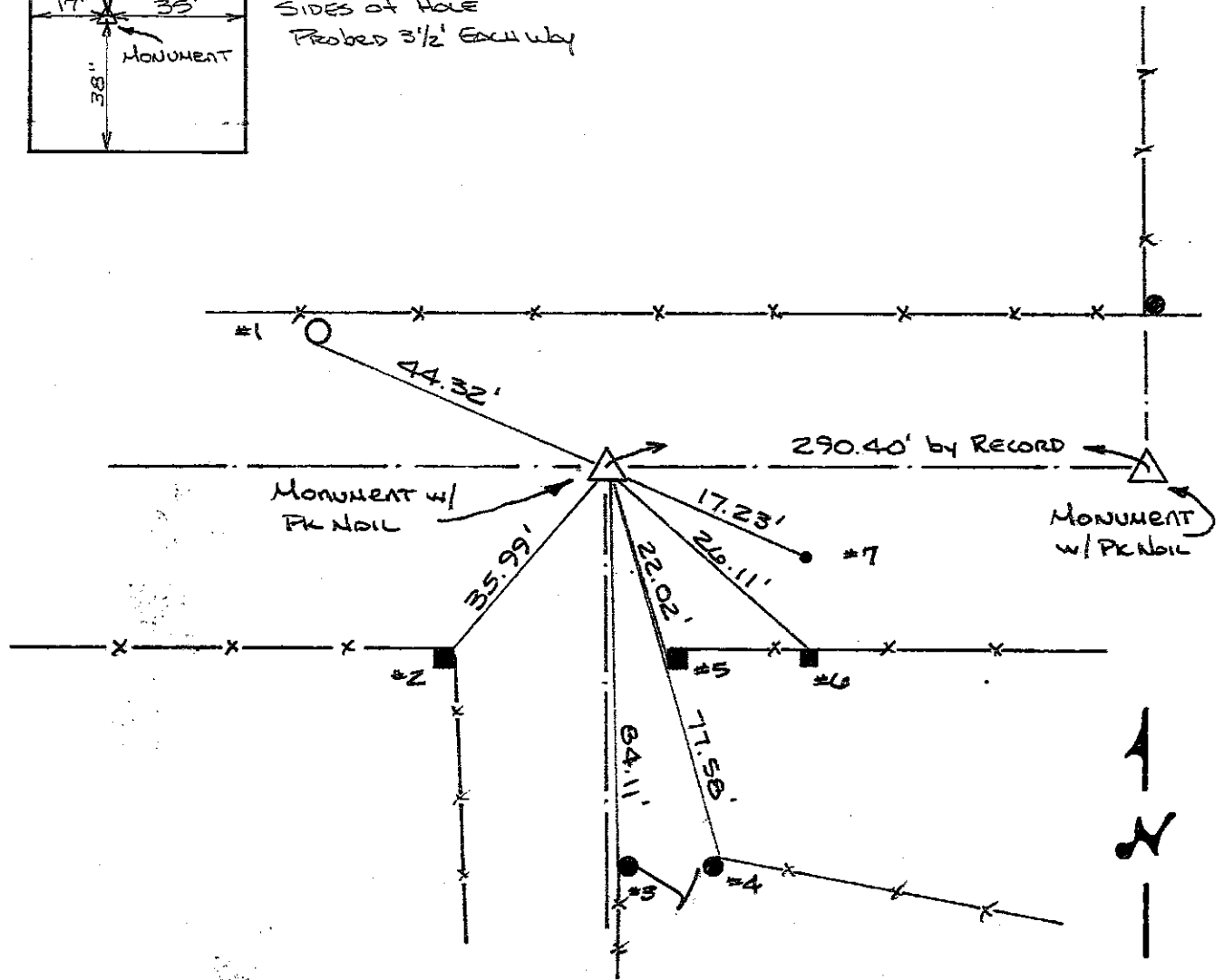
3A
(3 of 4)



HOLE DIMENSIONS



SIDES of HOLE
Probed 3/2" Each Way



REFERENCE	DISTANCE	DESCRIPTION
1	44.32'	PK NAIL 8" UP SOUTH SIDE UTILITY POLE (NO I.D.)
2	35.99'	NE CORNER OF STEEL BEAM AROUND WOOD CORNER POST
3	84.11'	PK NAIL 8" UP WEST SIDE ROUND WOOD GATE POST
4	77.53	PK NAIL 10" UP EAST SIDE ROUND WOOD GATE POST
5	22.02'	PK NAIL 6" UP WEST SIDE SQUARE WOOD CORNER POST
6	26.11'	PK NAIL 9" UP NORTH SIDE SQUARE WOOD BRACE POST
7	17.23	PK NAIL NEAR SOUTH EDGE PUNT, P 3 of TRAVERSE BK 19- PG 16
STRODDLE	3.00'	PK NAIL IN PUNT DUE WEST
STRODDLE	3.00'	PK NAIL IN PUNT DUE NORTH

3A

NOTHING FOUND ON SURFACE, USING RECORD DIST. of 290.4

3A
(4 of 4)

PULLED WEST OF SW COR SE/4 31-12-8 AND USED ROAD RECORD
R/W of 30', PULLED 15' SOUTH OF EXISTING FENCE, DUG
4'X4' HOLE AT INTERSECT OF BOTH DISTANCES. Probed 2 1/2'
into ORIGINAL GROUND AND 4' into SIDES of hole in ALL
Directions. NOTHING FOUND.

Upon checking the ROAD RECORD, I found where a COUNTY
ROAD TURNED SOUTH AT THIS CORNER before it WAS ABANDONED
in favor of the ROAD RUNNING WEST AS NOW EXISTS.

FIGURING THAT THIS WOULD EXPLAIN THE LANE RUNNING
SOUTH AND THAT THE FENCE ON THE WEST SIDE OF THE LANE
MAY BE PART OF AN OLD R/W FENCE, I PULLED EAST 15'
(FROM 30' R/W CALLED OUT IN ROAD RECORD FOR THE FORMER ROAD)
OF THIS FENCE AND AT THE INTERSECTION OF THE 15' SOUTH
MENTIONED ABOVE, I DUG 4'X4' BUT FOUND NOTHING.

I NEXT RAN A TRAVERSE FROM THIS POINT, ON SOUTH TO A
STONE FOUND AT THE CENTER OF SECTION 6-11-8. See file for
6-11-8
& in Misc. file AND BOOK 19, ^{both} in Surveyors Office. TRAVERSE
SHOWED THAT THE FENCE RUNNING SOUTH HAD NO DEFINITE
LINE CONSISTENCE TO THE QUARTER SECTION LINE.

IT WAS THEREFORE DECIDED TO SET THE CORNER AT THE
RECORD DISTANCES USED IN DIGGING THE FIRST HOLE.

MONUMENT WAS SET 3" BELOW SURFACE. A PICK NOIC
WAS PLACED ON SURFACE ABOVE MONUMENT.

LARRY E. MAY

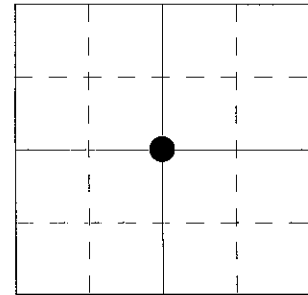
Deputy Co. Surveyor

14 Sept 24

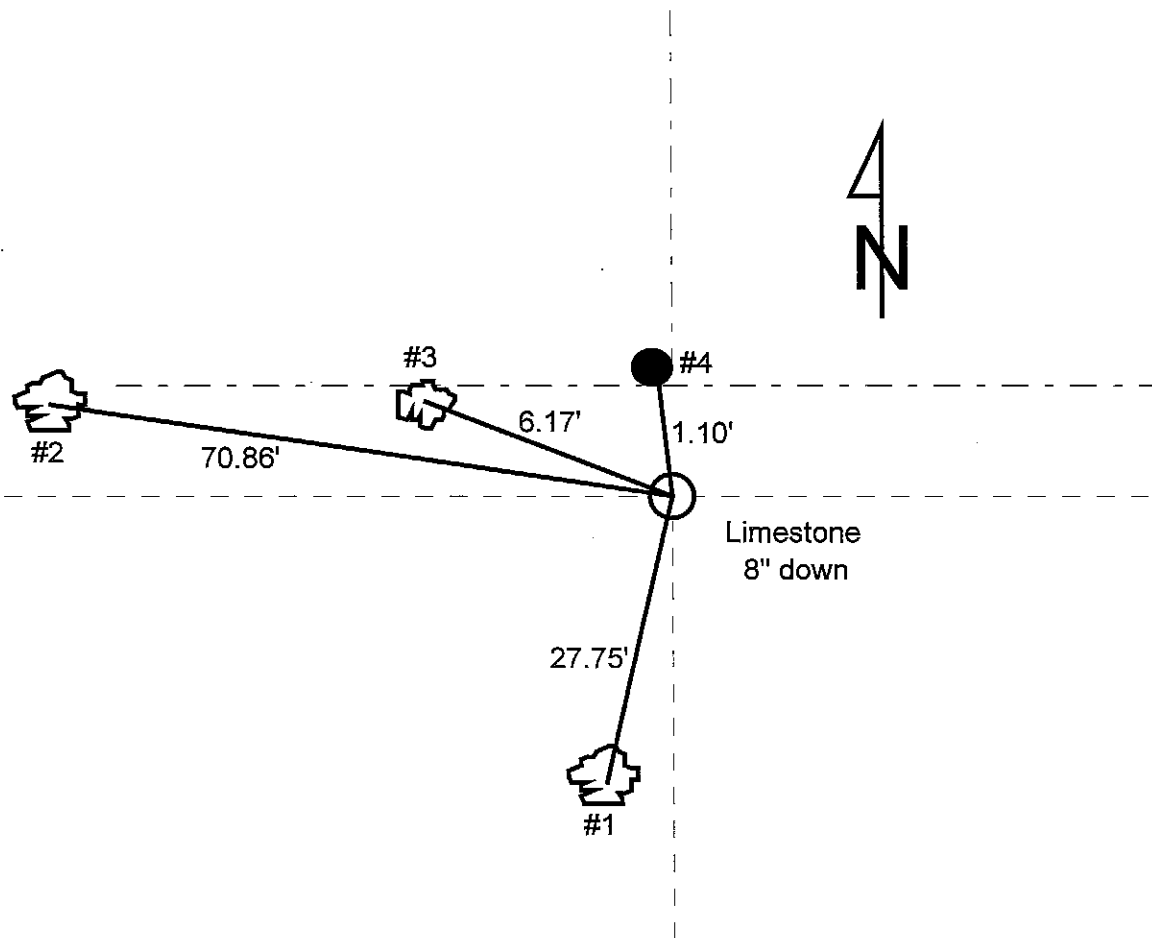
SECTION CORNER RECORD
SHELBY COUNTY, INDIANA
 Sec. 6 T. 11N R. 8E

Ref. No. 3C

DATE : 8/31/84
 CREW P.C. : Larry May
 Instrument :
 Rod : R. McGaha
 Marker Type : Limestone
 Condition : Good



Method of Establishment : Found fence corner post at fence intersections. Probed & dug around post, found several long & thin limestones around fence but they were laying flat and appeared to be supporting the post underground. Found 6" x 3" limestone standing vertical +/- 12" south and on line with fence North. Was unable to determine length but it appeared to go deep because it was in pretty solid. Stone is 8" below surface, placed notch in center of stone along ridge running through top of stone.



REFERENCE	DISTANCE	DESCRIPTION
1	27.75	PK nail 12" up West side 18" thorn tree
2	70.86	PK nail 10" up South side 30"
3	6.17	PK nail 6" up South side 6" thorn tree
4	1.10	PK nail 8" up South side round wood corner post

SECTION CORNER RECORD

SHELBY COUNTY, INDIANA

Sec. 6 T. 11 R. 8

DATE 8/31/84

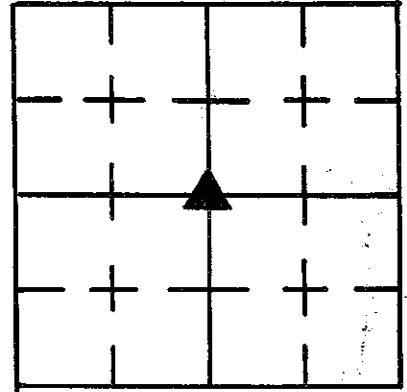
CREW P.C. L.MAY

Inst. _____ Rod R.MCGANA

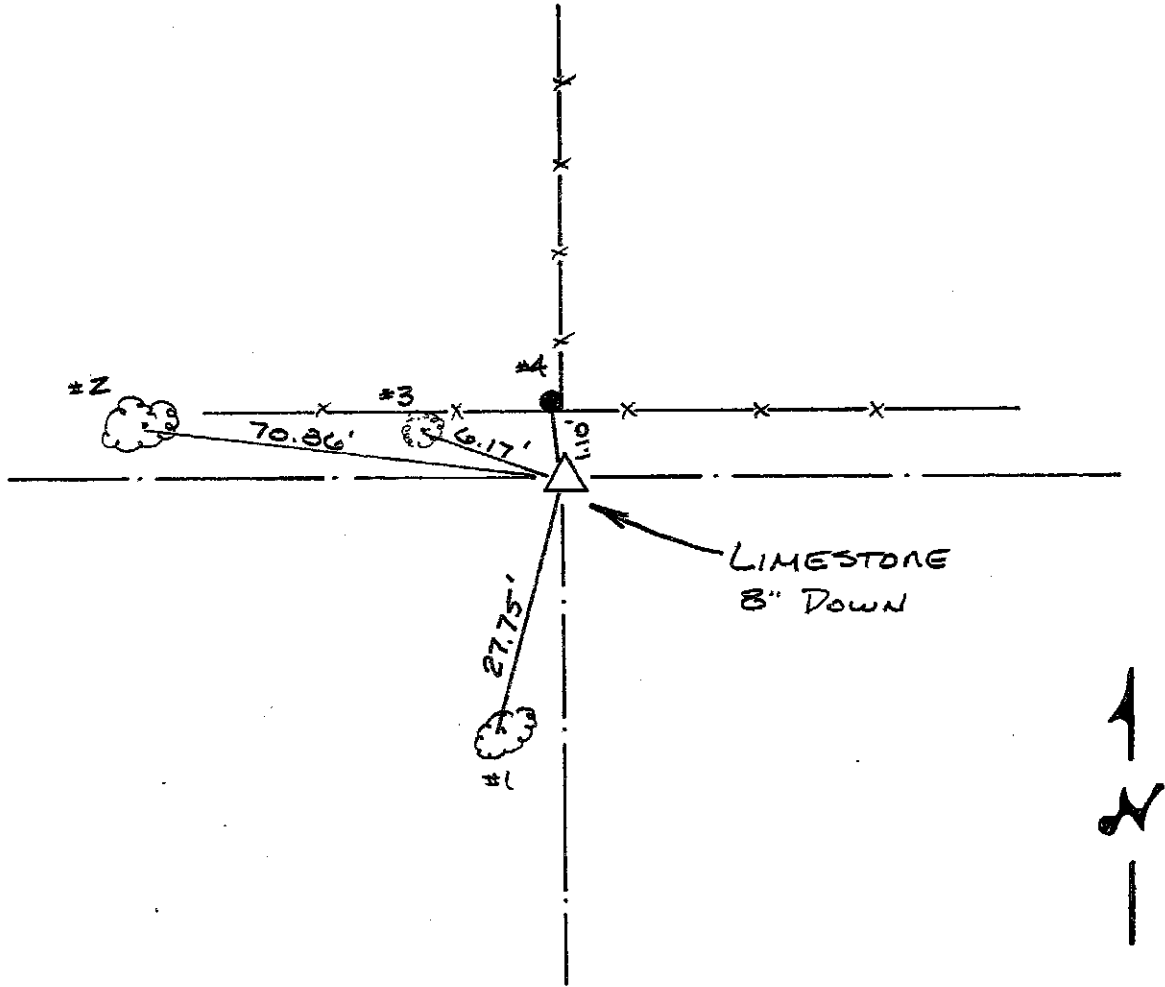
TYPE of MARKER LIMESTONE Cond. GOOD

METHOD of ESTABLISHMENT Found Fence Corner^{Post} at Fence Intersections

3C
(2 of 2)



Probed and Dug around Post, found several long + thin Limestones around Fence but they were laying flat and appeared to be supporting the Post underground. Found 6"x3" Limestone standing vertical ± 12" South and on Line with Fence North. Was unable to Determine Length but it appeared to go deep because it was in pretty solid. Stone is 8" Below Surface, Placed Notch in Center of Stone Along Ridge Running ~~through~~ through top of Stone.

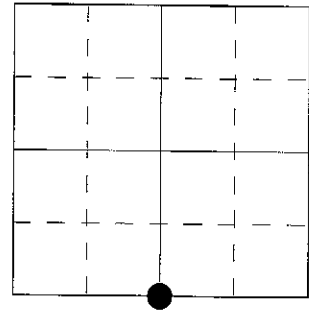


REFERENCE	DISTANCE	DESCRIPTION
1	27.75'	PK NAIL 12" UP WEST SIDE 18" THORN TREE
2	70.86'	PK NAIL 10" UP SOUTH SIDE 30"
3	6.17'	PK NAIL 6" UP SOUTH SIDE 6" THORN TREE
4	1.10'	PK NAIL 8" UP SOUTH SIDE ROUND WOOD CORNER POST

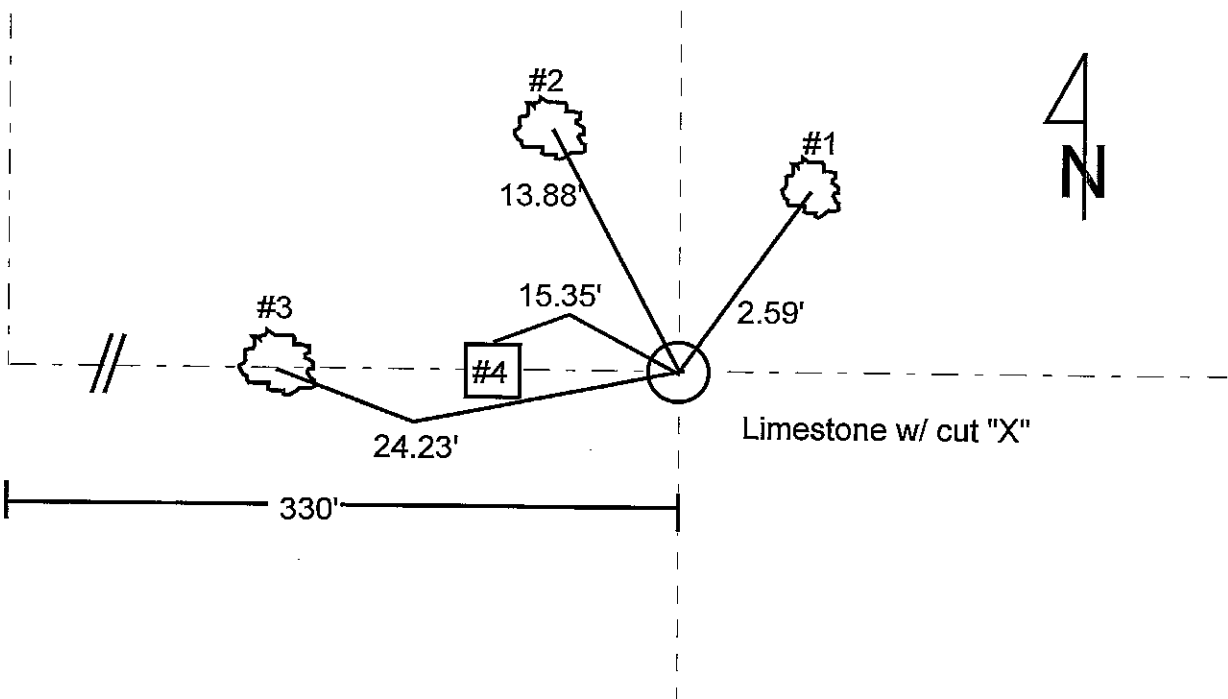
SECTION CORNER RECORD
SHELBY COUNTY, INDIANA
Sec. 6 T. 11N R. 8E

Ref. No. 3E

DATE : 4/14/85
CREW P.C. : Larry May
Instrument :
Rod :
Marker Type : Limestone
Condition : Good



Method of Establishment : From deed record 181-122 found SW Cor of 14 acre tract and measure along existing fence line, east 330'. Found 9" E to W x 18"-24" deep limestone on North side of existing fence line, top 6" exposed. Found cut "x" on top near west edge, of which I deepened.



REFERENCE	DISTANCE	DESCRIPTION
1	2.59	PK nail 7" up Southwest side 12" tree
2	13.88	PK nail 6" up Southeast side 18" tree
3	24.23	PK nail 13" up North side 13" wild cherry
4	15.35	Top of 4" N-S x 12" E-W long found and turned upright for a witness. Limestone, carved "W" (for witness) on North face.

SECTION CORNER RECORD

SHELBY COUNTY, INDIANA

Sec. 6 T. 11 R. 8

DATE 4 / 14 / 85

CREW P.C. L MAY

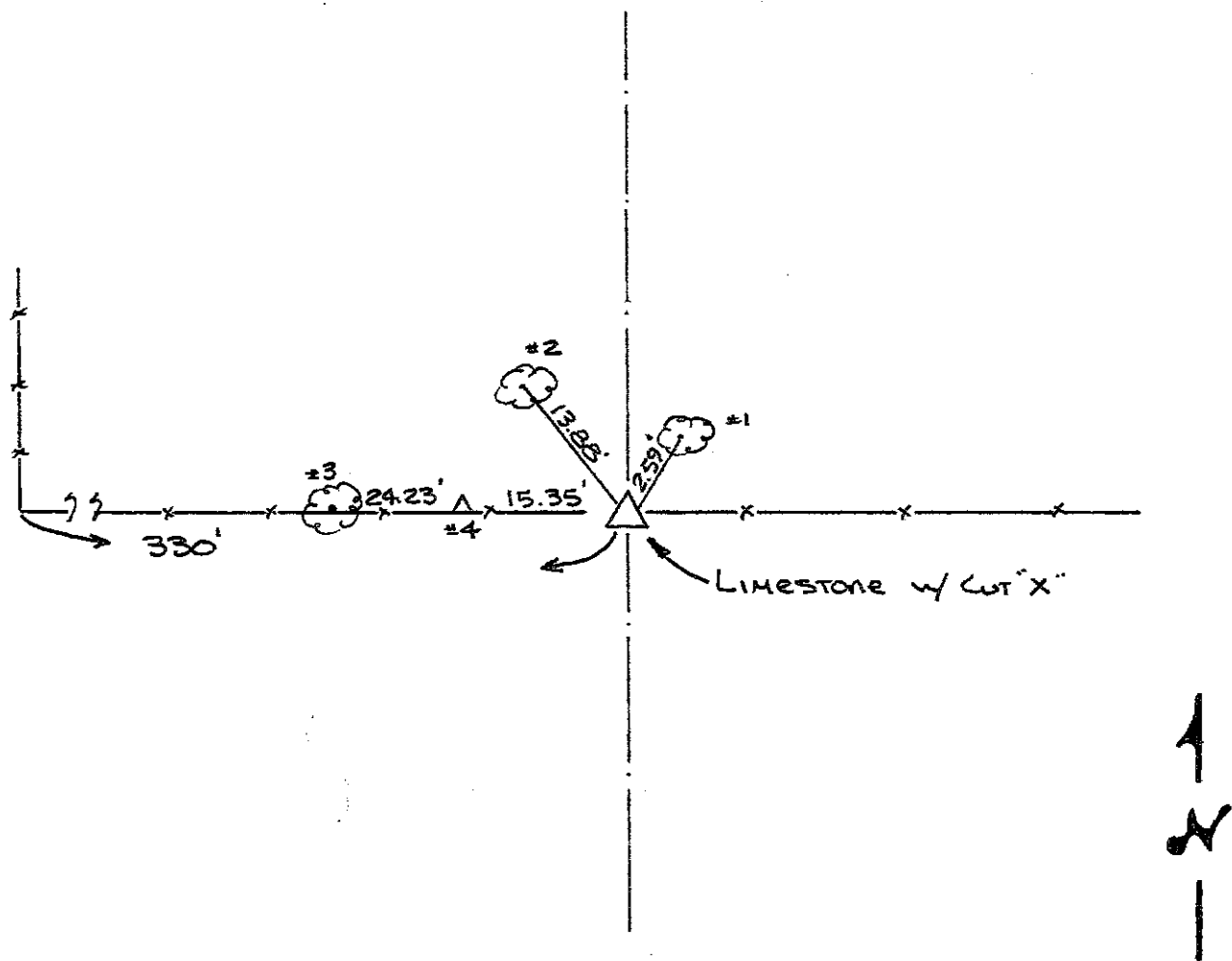
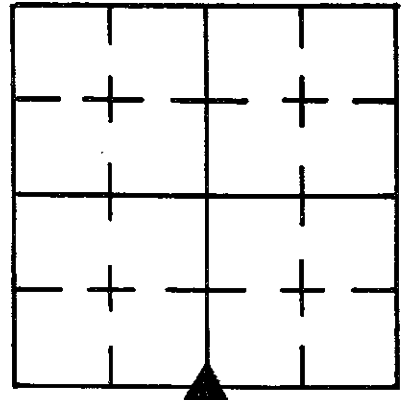
Inst. _____ Rod _____

TYPE of MARKER LIMESTONE Cond. GOOD

METHOD of ESTABLISHMENT FROM DEED RECORD 181-122 FOUND S.W. COR

OF 14. ACRE TRACT AND MEASURE ALONG EXISTING FENCE LINE, EAST 330'
CONT'D ON BACK

3E
(2 of 5)



REFERENCE	DISTANCE	DESCRIPTION
1	2.59'	PK NAIL 7" UP S.W. SIDE 12" TREE
2	13.88'	PK NAIL 6" UP S.E. SIDE 8" TREE
3	24.23'	PK NAIL 13" UP NORTH SIDE 13" WILD CHERRY
4	15.35	TOP OF 4" N-S X 12" E-W X 18" LONG FOUND AND TURNED UPRIGHT FOR A WITNESS. LIMESTONE, CARVED "W" (FOR WITNESS) ON NORTH FACE.

3E

(3 of 5)

FOUND 9" E-W x 5" N-S x 18"-24" Deep LIMESTONE on NORTH SIDE
OF EXISTING FENCE LINE, top 6" exposed. FOUND CUT "X" on top
NEAR WEST EDGE, OF WHICH I DEEPENED.

SHELBY COUNTY, INDIANA
Sec. 7 T. 11 R. 8
NOBEL TWP.

DATE:
CREW:
OLD RECORD REF:
MARKER TYPE:

▲ Ref. No.

Method of Establishment
RECOVERED LIMESTONE WITH SMALL +
IN TOP



Drawing Not To Scale

REF #	DISTANCE	DESCRIPTION
		ELEVATION 781.62

GEODETIC INFORMATION
Datum: NAD83 (CORS96)

GPS REF. 640	DISCLAIMER The section corner coordinates annotated hereon have been obtained with RTK GPS methods by personnel of Shelby County Surveyor. No guarantee is made to the correctness or accuracy of these values and they have been provided for recovery and verification purposes only. The Shelby County Surveyor's Office will not be held liable for errors or negligence in part by the surveyor who does not physically determine the location of section lines perform in compliance with Indiana Title 865, Article 1, Rule 12-10 of the Administration Code. These coordinates will have no legal weight of authority unless monument and all its accessories have been obliterated.
DATE: 1/23/2019	
BY: SCOTT SUMERFOOD	
NORTHING: 1520826.47	
EASTING: 325024.63	



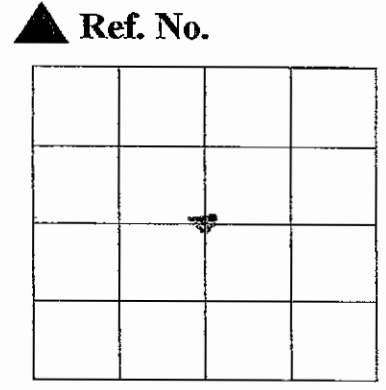
7 11 8 NW Cor NE 1/4



*Shelbyville-Shelby County
Geographic Information System
25 W Polk St. Room 104
Shelbyville, Indiana 46176*

SHELBY COUNTY, INDIANA
Sec. 7 T. 11 R. 8
NOBEL TWP

DATE:
CREW:
OLD RECORD REF:
MARKER TYPE:



Method of Establishment
CALCULATED POSITION



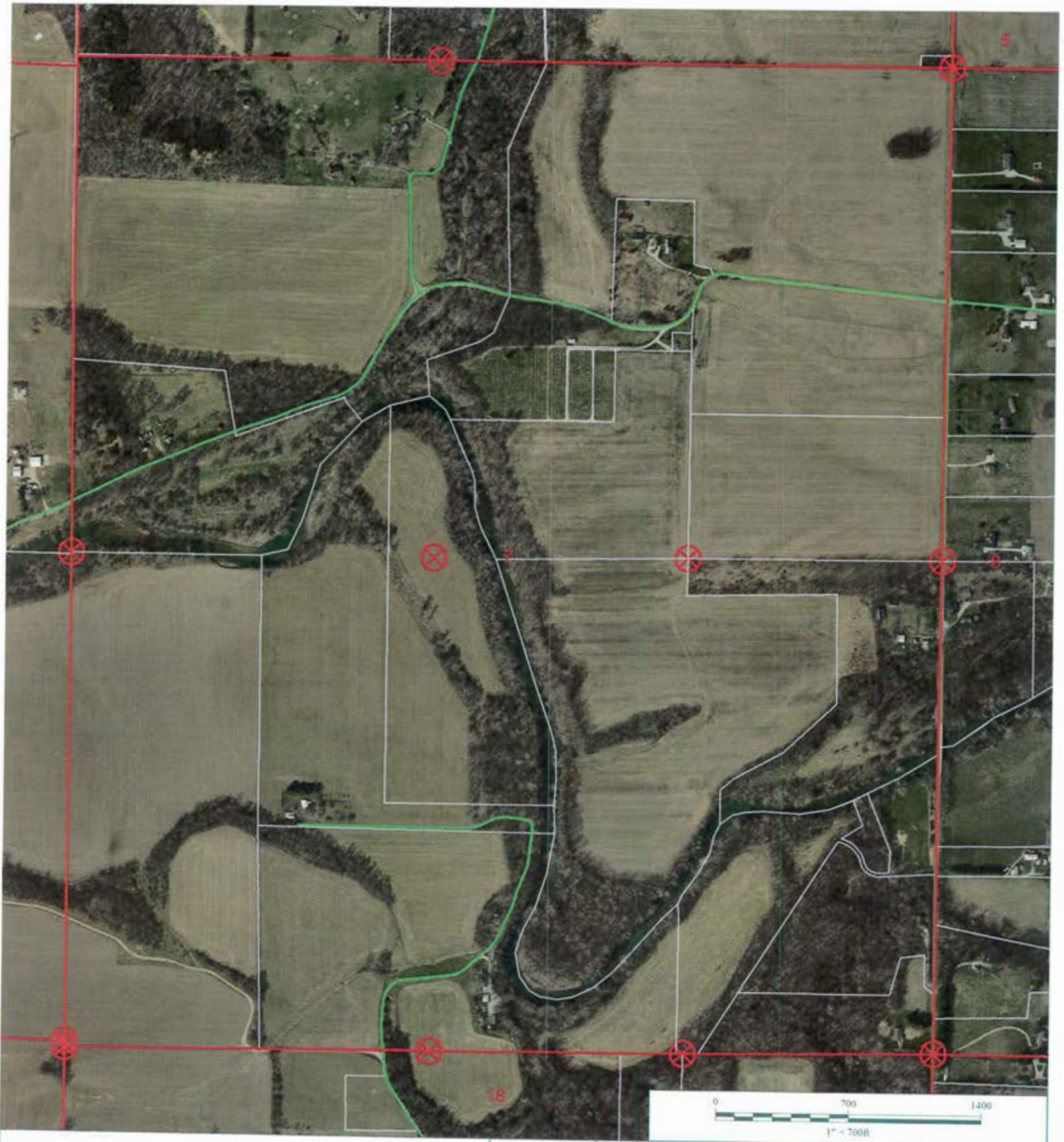
Drawing Not To Scale

REF #	DISTANCE	DESCRIPTION
		<i>ELEVATION 747.85'</i>

GEODETTIC INFORMATION
Datum: NAD83 (CORS96)

GPS REF. <i>654</i>	<p>DISCLAIMER</p> <p>The section corner coordinates annotated hereon have been obtained with RTK GPS methods by personnel of Shelby County Surveyor. No guarantee is made to the correctness or accuracy of these values and they have been provided for recovery and verification purposes only. The Shelby County Surveyor's Office will not be held liable for errors or negligence in part by the surveyor who does not physically determine the location of section lines perform in compliance with Indiana Title 865, Article 1; Rule 12-10 of the Administration Code. These coordinates will have no legal weight of authority unless monument and all its accessories have been obliterated.</p>
DATE: <i>1/28/2019</i>	
BY: <i>SCOTT SUMERFORD</i>	
NORTHING: <i>1518119.64</i>	
EASTING: <i>325016.13</i>	

5
2



**7-11-8 Center of Section
Calculated**




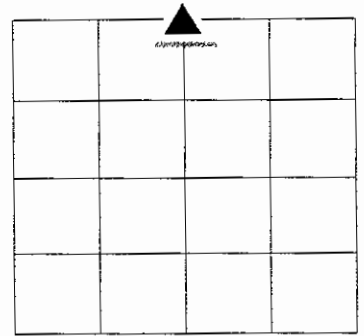
*Shelbyville-Shelby County
Geographic Information System
25 W Polk St. Room 104
Shelbyville, Indiana 46176*

3J
(1 of 1)

SECTION CORNER RECORD
SHELBY COUNTY, INDIANA
S. 18 T. 11N R. 8E

03J Ref. No.

DATE: 08/17/2015
CREW: Sumerford
OLD RECORD REF:
MARKER TYPE:



REF #	DISTANCE	DESCRIPTION

GEODETIC INFORMATION

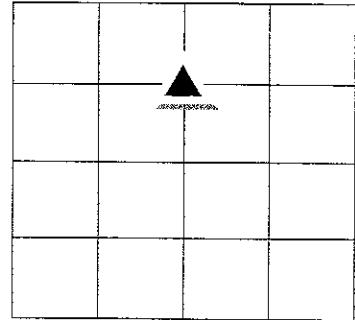
Datum: NAD83 (CORS96)

GPS REF. 03J	DISCLAIMER The section corner coordinates annotated hereon have been obtained with RTK GPS methods by personnel of Shelby County Surveyor. No guarantee is made to the correctness or accuracy of these values and they have been provided for recovery and verification purposes only. The Shelby County Surveyor's Office will not be held liable for errors or negligence in part by the surveyor who does not physically determine the location of section lines perform in compliance with Indiana Title 865, Article 1, Rule 12-10 of the Administration Code. These coordinates will have no legal weight of authority unless monument and all its accessories have been obliterated.
C corner	
DATE:	
ENTERED BY: C. Droddy 08/17/2015	
NORTHING: 1515412.41	
EASTING: 325016.89	

SECTION CORNER RECORD
SHELBY COUNTY, INDIANA
S. 18 T. 11N R. 8E

03K Ref. No.

DATE: 08/17/2015
CREW: Sumerford
OLD RECORD REF:
MARKER TYPE:



REF #	DISTANCE	DESCRIPTION

GEODETTIC INFORMATION

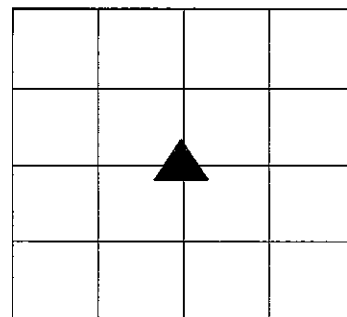
Datum: NAD83 (CORS96)

GPS REF. 03K	DISCLAIMER The section corner coordinates annotated hereon have been obtained with RTK GPS methods by personnel of Shelby County Surveyor. No guarantee is made to the correctness or accuracy of these values and they have been provided for recovery and verification purposes only. The Shelby County Surveyor's Office will not be held liable for errors or negligence in part by the surveyor who does not physically determine the location of section lines perform in compliance with Indiana Title 865, Article 1, Rule 12-10 of the Administration Code. These coordinates will have no legal weight of authority unless monument and all its accessories have been obliterated.
H corner	
DATE:	
ENTERED BY: C. Drodody 08/17/2015	
NORTHING: 1514091.46	
EASTING: 325005.12	

**SECTION CORNER RECORD
SHELBY COUNTY, INDIANA
Sec. 18 T. 11N R. 8E**

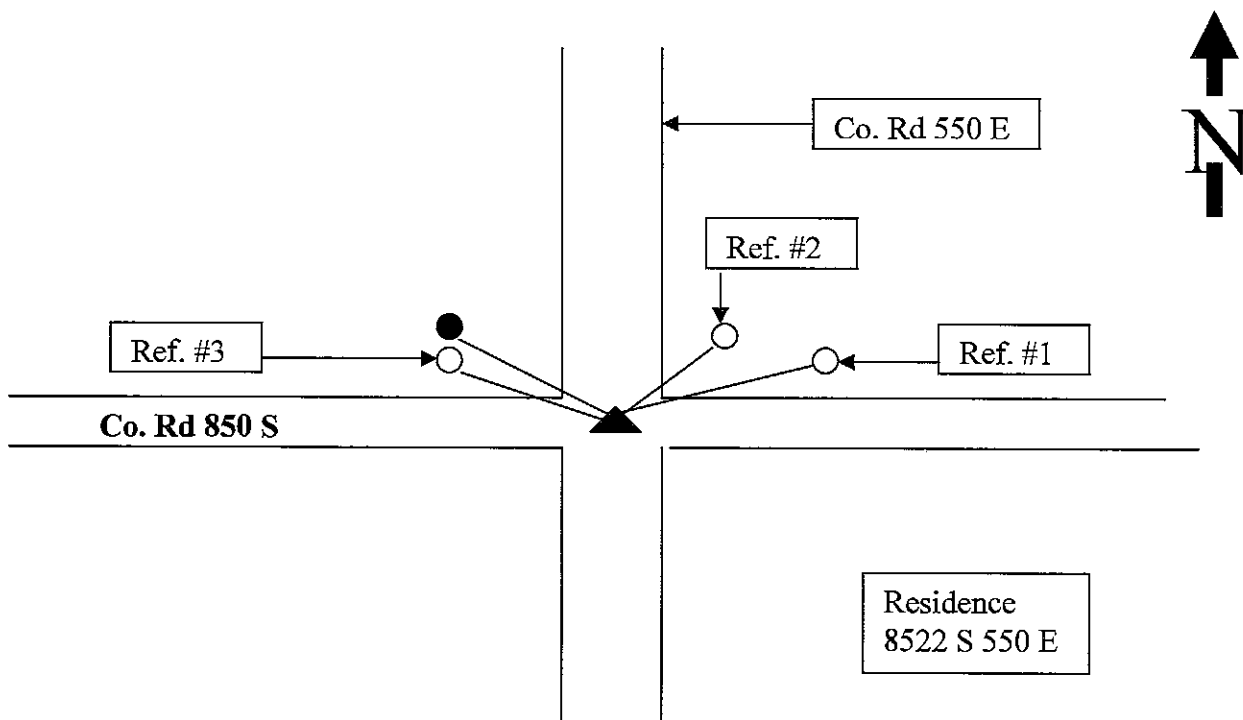
Ref. No. 03L

DATE: 08/07/2008
CREW: Clifton Droddy
OLD RECORD REF:
MARKER TYPE: Stone



Method of Establishment: 1988; Found road nail 2" below surface. Set offsets 3' N & E; dug and stone: Stone was 9' deep and 7" E to W; 2" N to Set iron pin 10' deep and 2' South of notch placed in center of stone. Set R.R. Spike over stone.

SEE BACK SIDE



Drawing Not To Scale

REF #	DISTANCE	DESCRIPTION
#1	54.50 Ft	4 inch round corner post in fence line; surveyor washer 18 in. up on South side
#2	52.98 Ft	6 inch round end post in fence line; Surveyor washer 18 inch up on West side
#3	21.13 Ft	Rush Shelby Energy utility pole # 47086; Surveyor washer 18 in. up on East side
No #	23.00 Ft.	14 inch X 42 inch high cement post; post in fair condition: measured center of East side 4 inches up

**GEODETTIC INFORMATION
Datum: NAD83 (CORS96)**

GPS REF.	DISCLAIMER
Scott Sumerford	The section corner coordinates annotated hereon have been obtained with RTK GPS methods by personnel of Shelby County Surveyor. No guarantee is made to the correctness or accuracy of these values and they have been provided for recovery and verification purposes only. The Shelby County Surveyor's Office will not be held liable for errors or negligence in part by the surveyor who does not physically determine the location of section lines perform in compliance with Indiana Title 865, Article 1, Rule 12-10 of the Administration Code. These coordinates will have no legal weight of authority unless monument and all its accessories have been obliterated.
DATE:	
BY: C. Droddy 08/17/2015	
NORTHING: 1512770.47	
EASTING: 324990.34	

SECTION CORNER RECORD

SHELBY COUNTY, INDIANA

Sec. 18 T. 11N R. 8E

DATE 3/18/1988

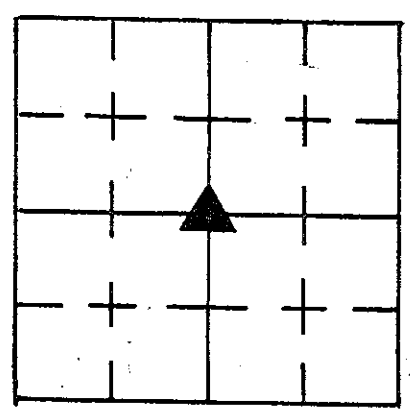
CREW P.C. D. Rivers

Inst. _____ Rod J. Williams

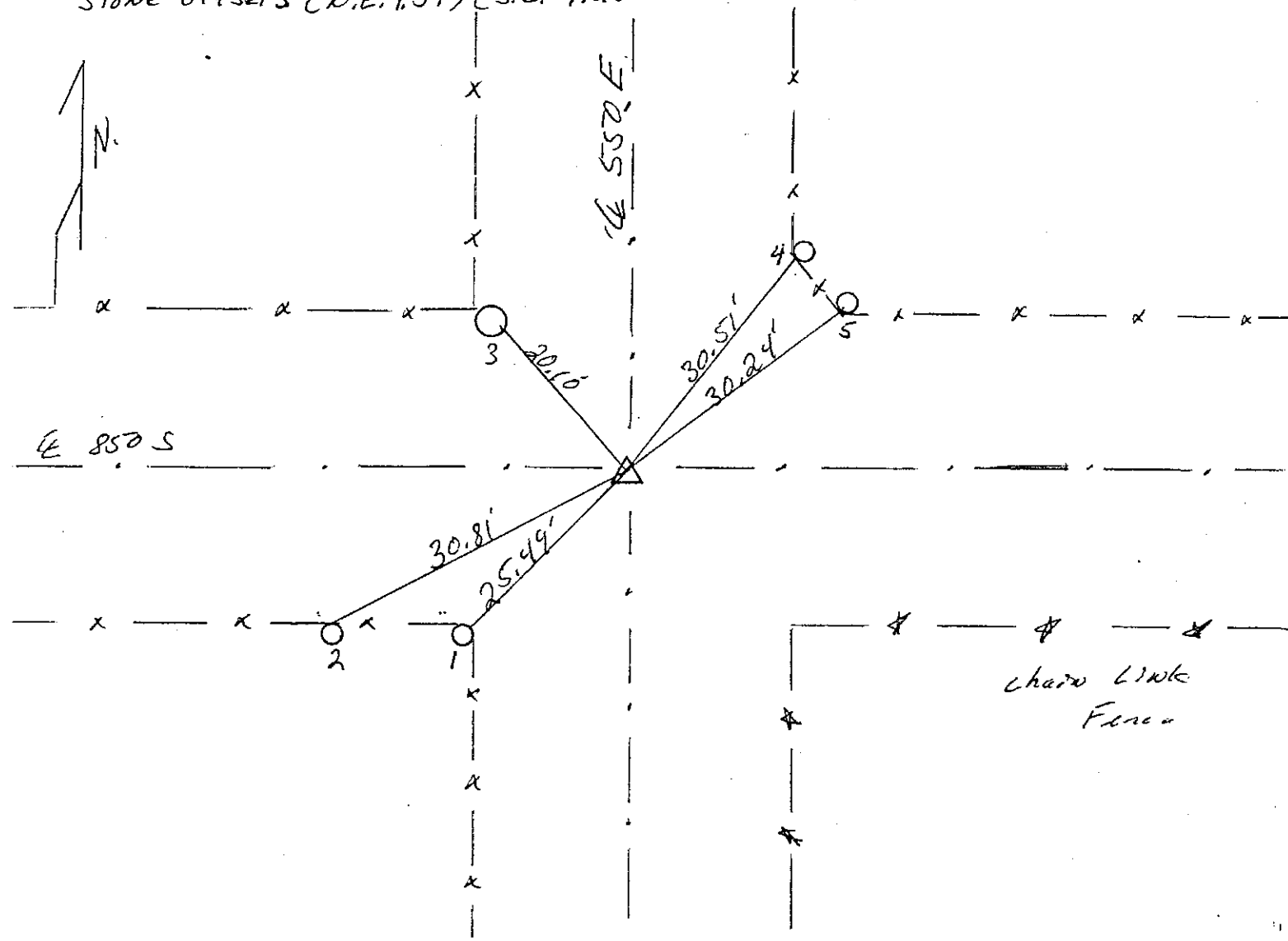
TYPE of MARKER Stone Cond. Good (Limestone)

METHOD of ESTABLISHMENT Found road nail 2" below surface.

3L
(2 of 2)



Set offsets 3.00 To The North & East. Dug and Found Stone 0.88' West & 1.72' North of Stone. Stone was 9" Deep 7" E. to W. X 2" N. to S. Set I.P.N. 10" Deep 2" South of the notch placed in Stone by me. (Notch put in center of Stone) Stone offsets (N.E. 1.51') (S.E. 4.25'). Set R.R. Spike over Stone.



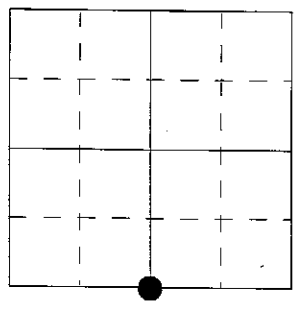
REFERENCE	DISTANCE	DESCRIPTION
(1)	25.49'	P.K. NAIL E. Side Round wooden Locust post 7" up
(2)	30.81'	P.K. NAIL E. Side Round wooden Bruce post 4" up
(3)	20.10'	P.K. NAIL S. Side Utility Pole, R.R. 6" up
(4)	30.51'	P.K. NAIL W. Side Round wooden Fence Post 11" up
(5)	30.24'	P.K. NAIL S. Side Round wooden Fence Post 13" up
STADDLE	1.51'	P.K. NAIL in Road surface N.E. of Stone.
STADDLE	4.25'	P.K. NAIL in Road surface S.E. of Stone.

SECTION CORNER RECORD
SHELBY COUNTY, INDIANA
 Sec. 18 T. 21N R. 8E

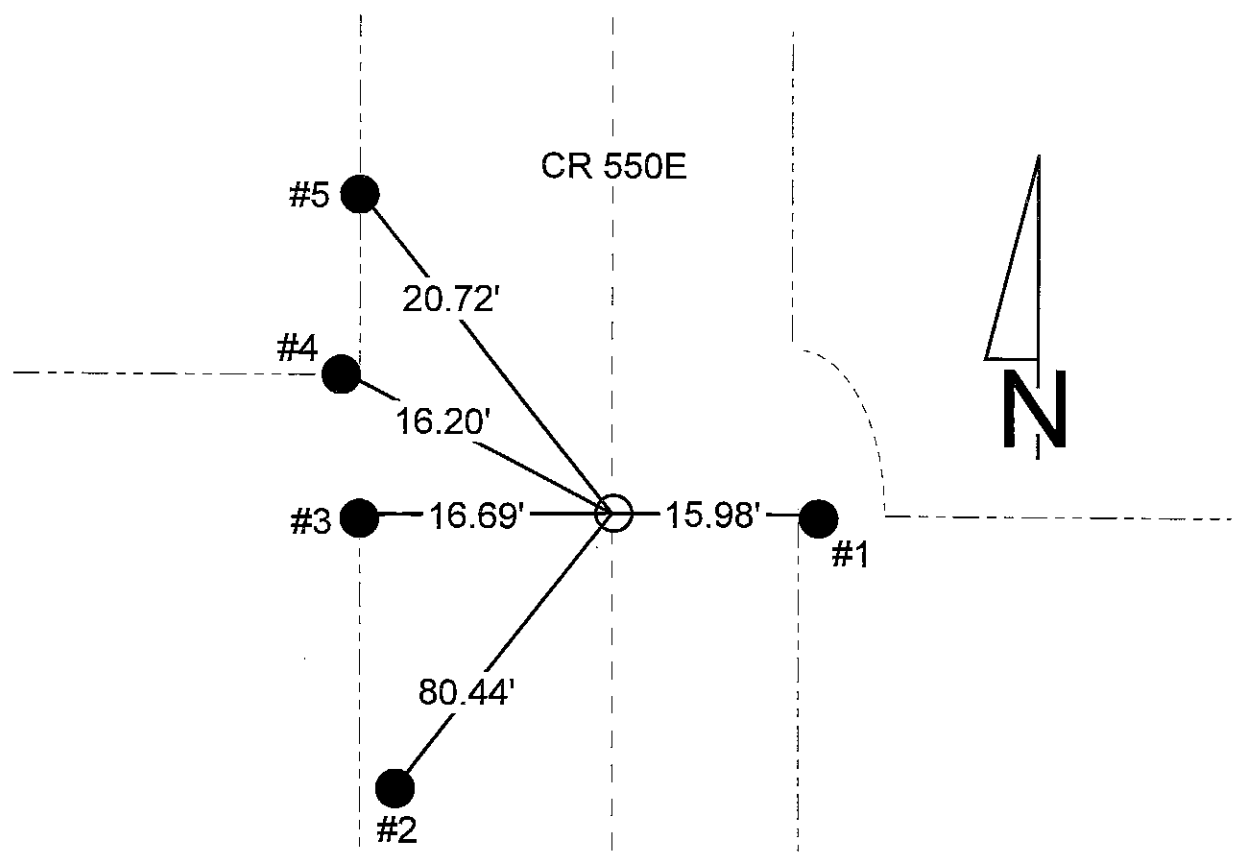
//

Ref. No. 3N

DATE : 03 / 23 / 88
 CREW P.C. : D. Rivers
 Instrument :
 Rod : R. Boles
 Marker Type : Stone
 Condition : Good (Limestone)



Method of Establishment : Dug a 3' x 3' hole in line with fence running East in the center of CR 550E. Found stone 6" deep. Found a cut "X" in the center of stone. Set iron pin 4" South of "X" and 7" deep. Stone was 7" E-W x 6" N-S. Set PK nail over stone. 2 PK nails North and West of stone.



REFERENCE	DISTANCE	DESCRIPTION
1	15.98'	PK nail 5" up North side of round wooden corner post
2	80.44'	PK nail 6" up East side of REMC utility pole #35546
3	16.69'	PK nail 5" up Northeast side of round wooden gate post
4	16.20'	PK nail 4" up East side of round wooden corner post
5	20.72'	PK nail 4" up East side of brace post
straddle	2.00'	PK nail in road surface North of stone
straddle	2.00'	PK nail in road surface West of stone



19 11 8 Noble Twp.



Shelbyville-Shelby County
Geographic Information System
25 W Polk St. Room 104
Shelbyville, Indiana 46176

SECTION CORNER RECORD

SHELBY COUNTY, INDIANA

Sec. 18 T. 11-N R. 8E

DATE 3/23/88

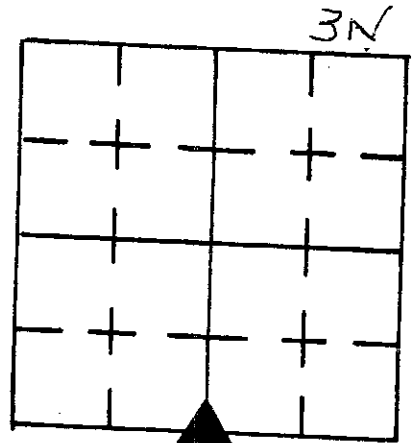
CREW P.C. Drivers

Inst. _____ Rod R. Bolens

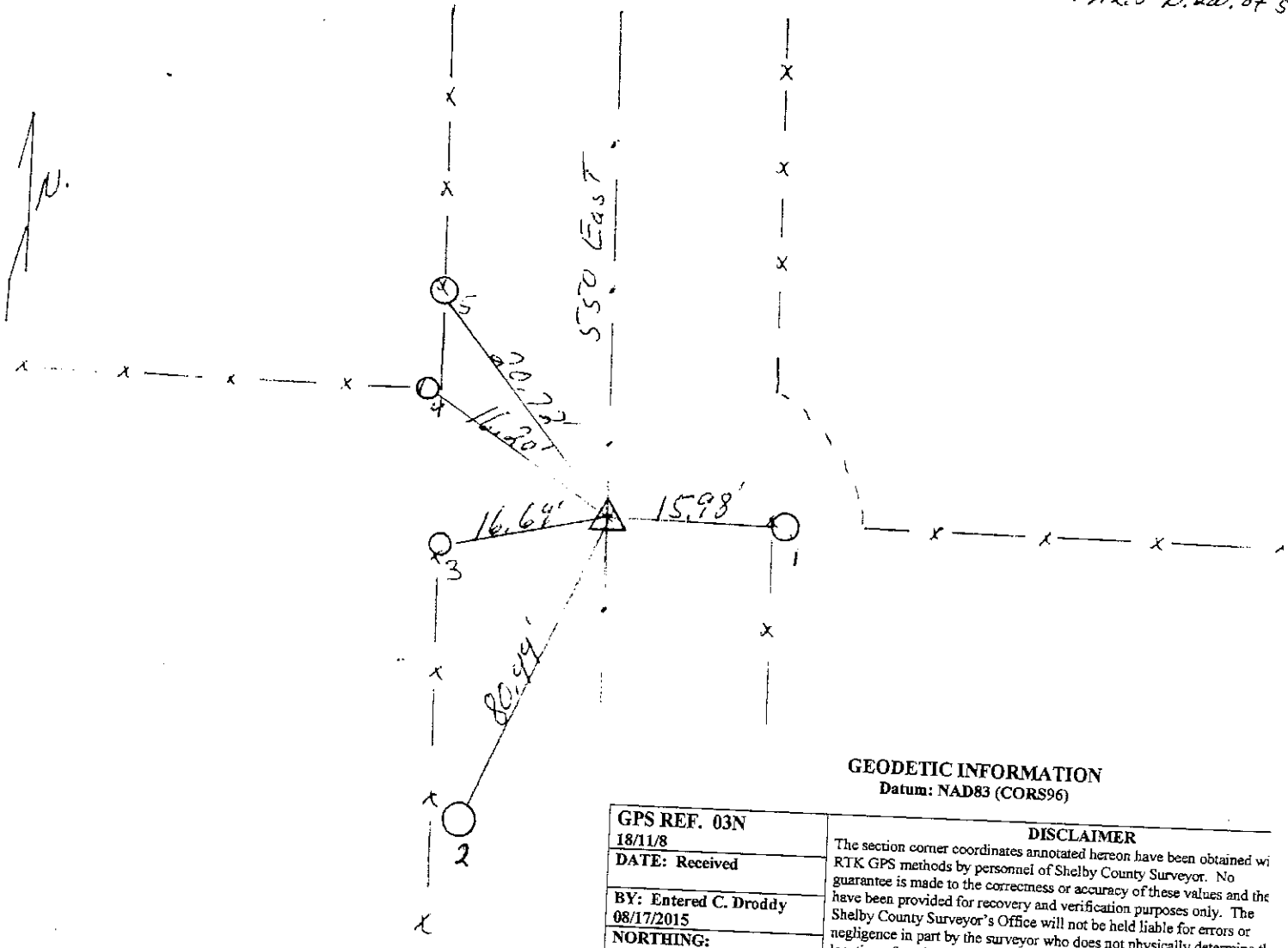
TYPE of MARKER Stone Cond. Good (limestone)

METHOD of ESTABLISHMENT Aug. a 3'x3' in line with Fence running

3N
(3 of 5)



East in The center of CR 550 East. Found Stone 6" deep
Found cut X in The center of Stone. Set pins 4" South of X 7" deep.
Stone 7" East To West x 6" North To South. Set PK over Stone. 2 P.K.s D.W. of St.



GEODETTIC INFORMATION

Datum: NAD83 (CORS96)

GPS REF. 03N
18/11/8
DATE: Received
BY: Entered C. Dreddy
08/17/2015
NORTHING:
1510090.66
EASTING:
324968.16

DISCLAIMER
The section corner coordinates annotated hereon have been obtained with RTK GPS methods by personnel of Shelby County Surveyor. No guarantee is made to the correctness or accuracy of these values and the have been provided for recovery and verification purposes only. The Shelby County Surveyor's Office will not be held liable for errors or negligence in part by the surveyor who does not physically determine the location of section lines perform in compliance with Indiana Title 865 Article 1, Rule 12-10 of the Administration Code. These coordinates have no legal weight of authority unless monument and all its accessories have been obliterated.

REFERENCE	DISTANCE	DESCRIPTION
(1)	15.98'	P.K. NAIL N. SIDE Round wooden corner posts
(2)	80.44'	P.K. NAIL E. SIDE ^{R.E.M.L.} UTILITY Pole #35546 6" dia
(3)	16.69'	P.K. NAIL N.E. SIDE Round wooden Gate Post 5 1/4"
(4)	16.20'	P.K. NAIL E. SIDE Round wooden corner Post 4 1/2"
(5)	20.72'	P.K. NAIL E. SIDE Brace Post 4 1/2"
Straddles	2.00'	P.K. in Road Surface North of Stone.
Straddles	2.00'	P.K. in Road Surface West of Stone.

SHELBY COUNTY, INDIANA
Sec. 19 T. 11 R. 8
NOBEL TWP

DATE:
CREW: TAYLOR SUMERFORD
OLD RECORD REF:
MARKER TYPE:

▲ Ref. No.

Method of Establishment
RR SPIKE OVER STONE
RECOVERED FROM CG. TIES



Drawing Not To Scale

REF #	DISTANCE	DESCRIPTION
		ELEVATION 821.46

GEODETTIC INFORMATION
Datum: NAD83 (CORS96)

GPS REF. 147	<p>DISCLAIMER</p> <p>The section corner coordinates annotated hereon have been obtained with RTK GPS methods by personnel of Shelby County Surveyor. No guarantee is made to the correctness or accuracy of these values and they have been provided for recovery and verification purposes only. The Shelby County Surveyor's Office will not be held liable for errors or negligence in part by the surveyor who does not physically determine the location of section lines perform in compliance with Indiana Title 865, Article 1, Rule 12-10 of the Administration Code. These coordinates will have no legal weight of authority unless monument and all its accessories have been obliterated.</p>
DATE: 11/2017	
BY: TAYLOR SUMERFORD	
NORTHING: 1510090.81	
EASTING: 324968.31	



19 11 8 & 18 11 8



Shelbyville-Shelby County
Geographic Information System
25 W Polk St. Room 104
Shelbyville, Indiana 46176

SHELBY COUNTY, INDIANA
Sec. 19 T. 11 R. 8
NOBEL Twp.

▲ Ref. No.

DATE:
CREW:
OLD RECORD REF:
MARKER TYPE:

Method of Establishment

RECOVERED #5 REBAR PLACED BY
JEFF POWELL NOTE CORNER POST
LOCATED 5 FT. NORTH



Drawing Not To Scale

REF #	DISTANCE	DESCRIPTION
		ELEVATION 823.44'

GEODETIC INFORMATION
Datum: NAD83 (CORS96)

GPS REF. 501	DISCLAIMER The section corner coordinates annotated hereon have been obtained with RTK GPS methods by personnel of Shelby County Surveyor. No guarantee is made to the correctness or accuracy of these values and they have been provided for recovery and verification purposes only. The Shelby County Surveyor's Office will not be held liable for errors or negligence in part by the surveyor who does not physically determine the location of section lines perform in compliance with Indiana Title 865, Article 1, Rule 12-10 of the Administration Code. These coordinates will have no legal weight of authority unless monument and all its accessories have been obliterated.
DATE: 11/2017	
BY: TAYLOR SUMERFORD	
NORTHING: 1507407.98	
EASTING: 324952.57	

P 3



19 11 8 Noble Twp.



Shelbyville-Shelby County
Geographic Information System
25 W Polk St. Room 104
Shelbyville, Indiana 46176

SHELBY COUNTY, INDIANA
Sec. 19 T. 16 R. 8
NOBLE TWP.

DATE: 11/2017
CREW: TAYLOR SUMERFORD
OLD RECORD REF:
MARKER TYPE:

▲ Ref. No.

Method of Establishment

RECOVERED COUNTY MONUMENT IN
GRASS YARD



Drawing Not To Scale

REF #	DISTANCE	DESCRIPTION
		ELEVATION 840.49'

GEODETTIC INFORMATION
Datum: NAD83 (CORS96)

GPS REF. 498	<p>DISCLAIMER</p> <p>The section corner coordinates annotated hercon have been obtained with RTK GPS methods by personnel of Shelby County Surveyor. No guarantee is made to the correctness or accuracy of these values and they have been provided for recovery and verification purposes only. The Shelby County Surveyor's Office will not be held liable for errors or negligence in part by the surveyor who does not physically determine the location of section lines perform in compliance with Indiana Title 865, Article 1, Rule 12-10 of the Administration Code. These coordinates will have no legal weight of authority unless monument and all its accessories have been obliterated.</p>
DATE: 11/2017	
BY: TAYLOR SUMERFORD	
NORTHING: 1504727.31	
EASTING: 324937.04	



19 11 8 Noble Twp..

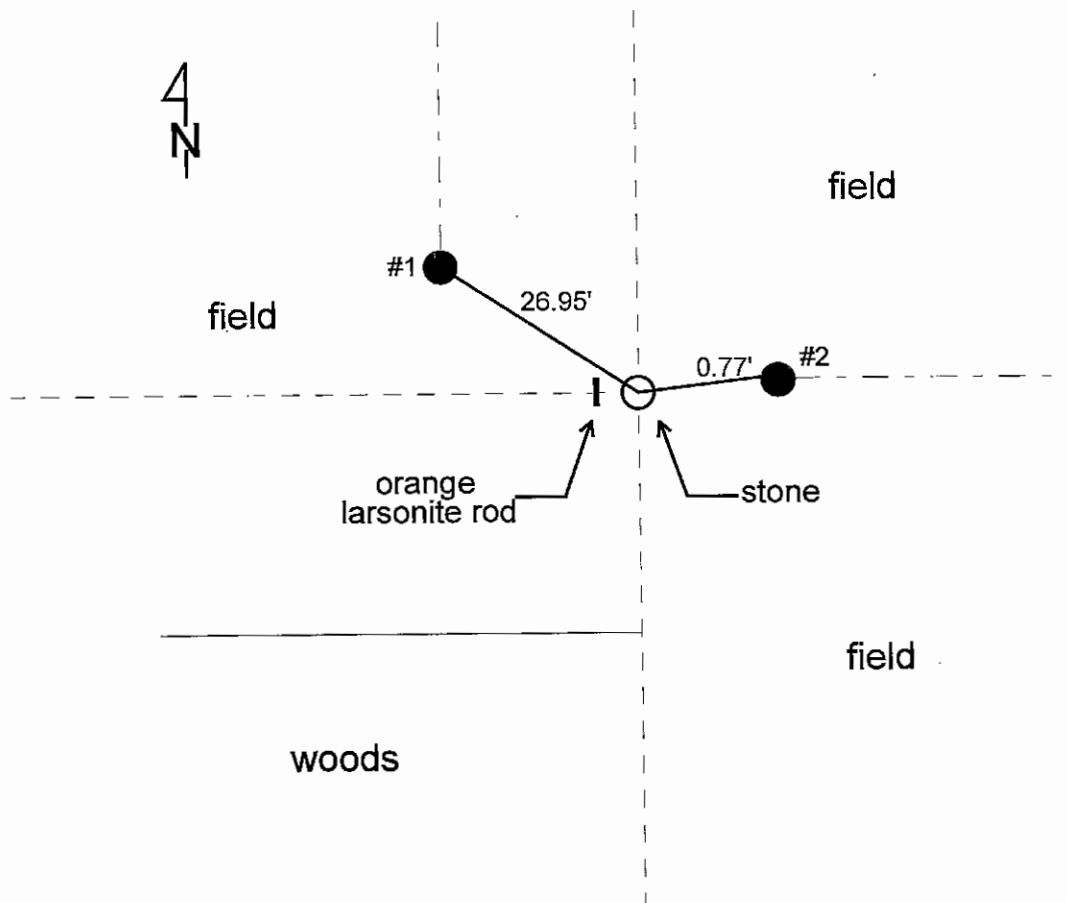
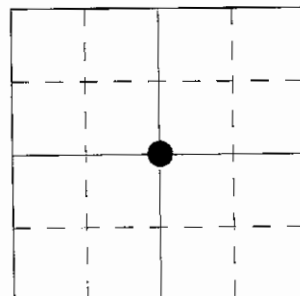


Shelbyville-Shelby County
Geographic Information System
25 W Polk St. Room 104
Shelbyville, Indiana 46176

SECTION CORNER RECORD
SHELBY COUNTY, INDIANA
Sec. 30 T. 11N R. 8E

Ref. No. 3T

DATE : 11/17/88
CREW P.C. : John Hill
Instrument :
Rod : Phill Short
Marker Type : Stone
Condition : Good (Limestone)
Method of Establishment : Found West side of corner post stone flush with ground 4" N-S x 5" E-W with cut "X" in center of stone.

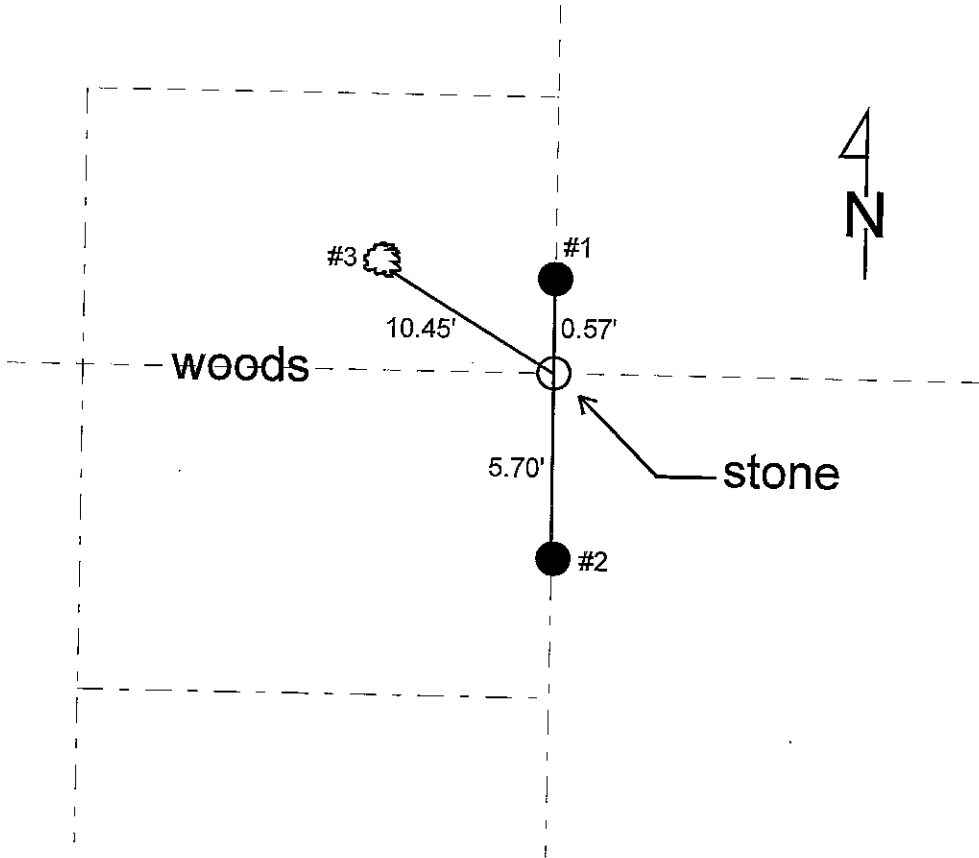
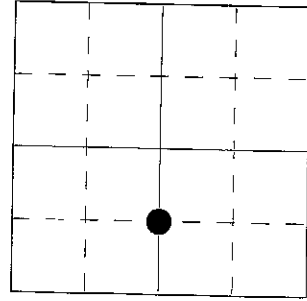


REFERENCE	DISTANCE	DESCRIPTION
1	26.95	PK nail East side corner post 8" up
2	0.77	PK nail West side corner post 9" up
		Set orange larsonite rod on West side of stone

SECTION CORNER RECORD
SHELBY COUNTY, INDIANA
Sec. 30 T. 11N R. 8E

Ref. No. 3U

DATE : 11/17/88
 CREW P.C. : John Hill
 Instrument :
 Rod : Phillip Short
 Marker Type : Stone
 Condition : Good (Limestone)
 Method of Establishment : Found stone South side of corner post. Stone 5" N-S x 4" E-W at ground level with cut "+" in center

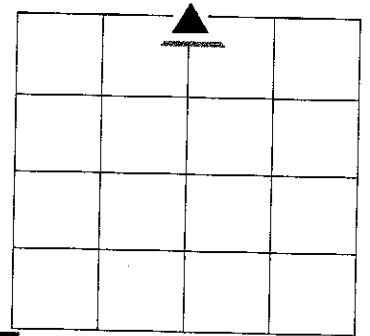


REFERENCE	DISTANCE	DESCRIPTION
1	0.57	PK nail South side corner post 13" up
2	5.70	PK nail North side brace post 12" up
3	10.45	PK nail West side 26" oak tree 18" up

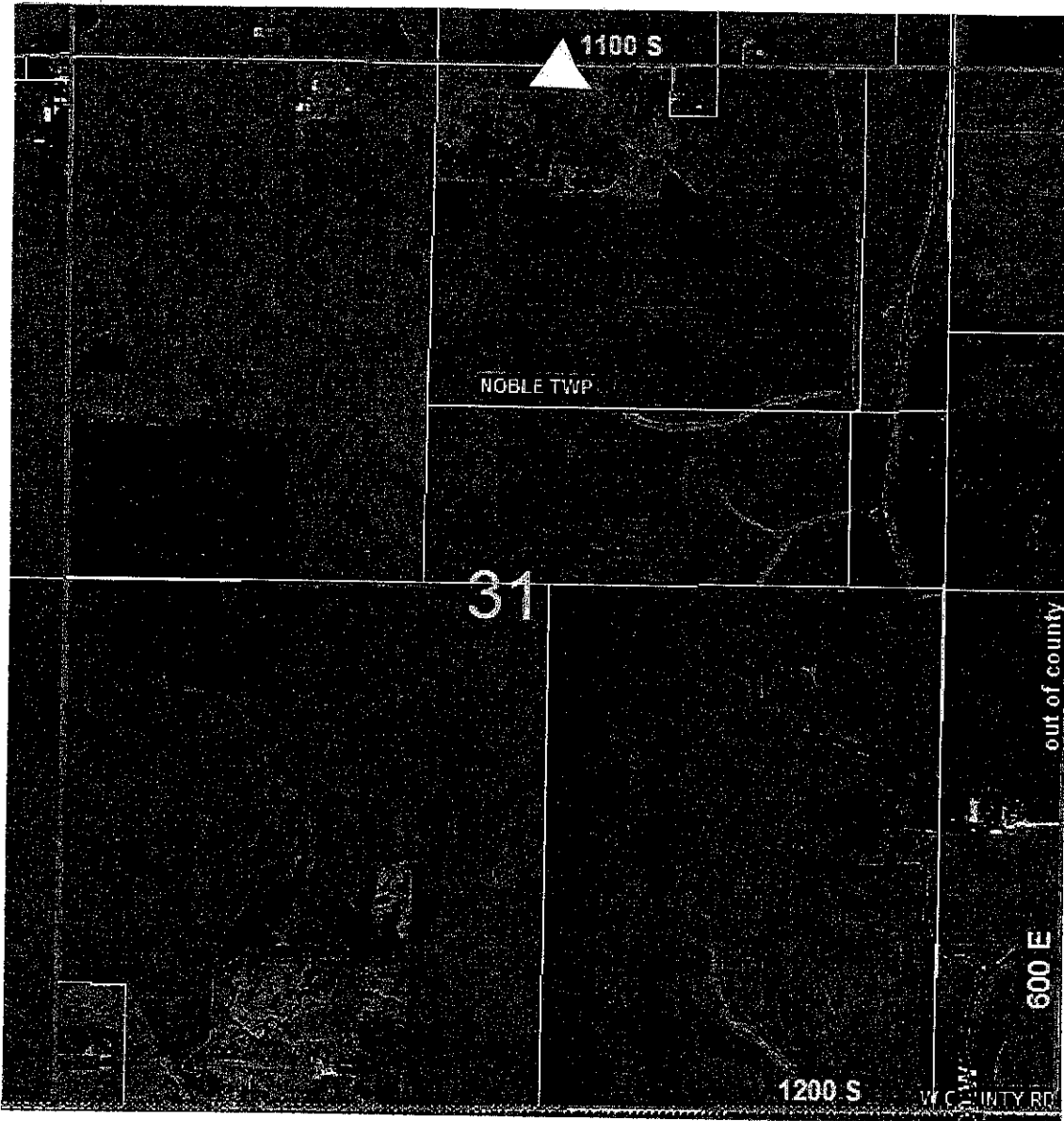
SECTION CORNER RECORD
SHELBY COUNTY, INDIANA
Sec. 31 T. 11N R. 8E

Ref. No. 03V

DATE: 12/09/2013
CREW: J. Powell
OLD RECORD REF:
MARKER TYPE: R.R. Spike over a stone



Working from old records and surveys
Set Railroad Spike over a stone Corner "C"



N
|

Last Entered or Corrected:

REF #	DISTANCE	DESCRIPTION

GEODETIC INFORMATION

Datum: NAD83 (CORS96)

GPS REF.3-V (C) J. Powell	<p>DISCLAIMER</p> <p>The section corner coordinates annotated hereon have been obtained with RTK GPS methods by personnel of Shelby County Surveyor. No guarantee is made to the correctness or accuracy of these values and they have been provided for recovery and verification purposes only. The Shelby County Surveyor's Office will not be held liable for errors or negligence in part by the surveyor who does not physically determine the location of section lines perform in compliance with Indiana Title 865, Article 1, Rule 12-10 of the Administration Code. These coordinates will have no legal weight of authority unless monument and all its accessories have been obliterated.</p>
DATE: received 12/09/2013	
BY: J. Powell Entered by C. Droddy	
NORTHING: 149331.207	
EASTING: 324936.821	

SHELBY COUNTY, INDIANA

Sec. 31 T. 11 R. 8

NOBLE TOWNSHIP

DATE: JULY 2013
 CREW:
 OLD RECORD REF:
 MARKER TYPE:

▲ Ref. No.

Method of Establishment
 JEFF POWELL RECOVERED STONE



Drawing Not To Scale

REF #	DISTANCE	DESCRIPTION
		ELEVATION 837.84'

GEODETTIC INFORMATION

Datum: NAD83 (CORS96)


GPS REF. 483	<p>DISCLAIMER</p> <p>The section corner coordinates annotated hereon have been obtained with RTK GPS methods by personnel of Shelby County Surveyor. No guarantee is made to the correctness or accuracy of these values and they have been provided for recovery and verification purposes only. The Shelby County Surveyor's Office will not be held liable for errors or negligence in part by the surveyor who does not physically determine the location of section lines perform in compliance with Indiana Title 865, Article 1, Rule 12-10 of the Administration Code. These coordinates will have no legal weight of authority unless monument and all its accessories have been obliterated.</p>
DATE: 7/22/2013	
BY: JEFF POWELL	
NORTHING: 1499331.21	
EASTING: 324936.82	

3V
(3 of 3)

3V



NW Corner NE 1/4 31 11 8 Noble Twp.

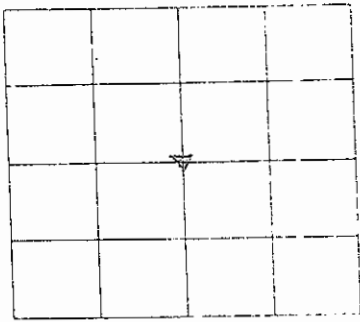


*Shelbyville-Shelby County
Geographic Information System
25 W. Polk St.
Shelbyville, Indiana 46176*

SHELBY COUNTY, INDIANA
Sec. 31 T.11 R.8
NOBLE TOWNSHIP

DATE: JULY, 2013
CREW:
OLD RECORD REF:
MARKER TYPE:

▲ Ref. No.



Method of Establishment

JEFF POWELL LOCATED OLD CORNER POST
NO STONE FOUND



Drawing Not To Scale

REF #	DISTANCE	DESCRIPTION
		ELEVATION 828.93

GEODETIC INFORMATION
Datum: NAD83 (CORS96)


GPS REF. 484	DISCLAIMER The section corner coordinates annotated hereon have been obtained with RTK GPS methods by personnel of Shelby County Surveyor. No guarantee is made to the correctness or accuracy of these values and they have been provided for recovery and verification purposes only. The Shelby County Surveyor's Office will not be held liable for errors or negligence in part by the surveyor who does not physically determine the location of section lines perform in compliance with Indiana Title 865, Article 1, Rule 12-10 of the Administration Code. These coordinates will have no legal weight of authority unless monument and all its accessories have been obliterated.
DATE: 7/22/2013	
BY: JEFF POWELL	
NORTHING: N1496645.87	
EASTING: E 324881.03	



3X

3X
(2 of 3)

31 11 8 Center of Section



Shelbyville-Shelby County
Geographic Information System
25 W. Polk St.
Shelbyville, Indiana 46176

Geographic Information
Datum: NAD83 (CORS96)

GPS REF.3-V (C)

J. Powell

DATE: received

12/09/2013

BY: J. Powell

Entered by C. Droddy

NORTHING:

1496645.873

EASTING:

324881.032

DISCLAIMER

The section corner coordinates annotated hereon have been obtained with RTK GPS methods by personnel of Shelby County Surveyor. No guarantee is made to the correctness or accuracy of these values and they have been provided for recovery and verification purposes only. The Shelby County Surveyor's Office will not be held liable for errors or negligence in part by the surveyor who does not physically determine the location of section lines perform in compliance with **Indiana Title 865, Article 1, Rule 12-10** of the Administration Code. These coordinates will have no legal weight of authority unless monument and all its accessories have been obliterated.

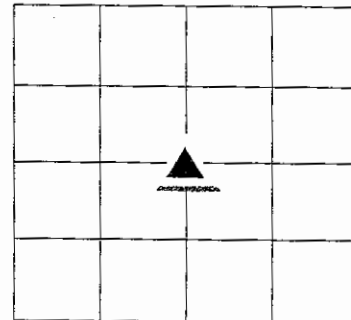
3X
(3 of 3)

SECTION CORNER RECORD
SHELBY COUNTY, INDIANA
Sec. 31 T. 11N R.8E

Ref. No. 03X

DATE: 12/09/2013
CREW: J. Powell
OLD RECORD REF:
MARKER TYPE: Wooden Corner Post

Working from old records and surveys
Found wooden corner post Corner "N"



N
I

Last Entered or Corrected:

REF #	DISTANCE	DESCRIPTION

GEODETIC INFORMATION

Datum: NAD83 (CORS96)

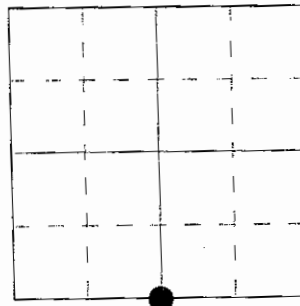
GPS REF.3-V (C)	DISCLAIMER
J. Powell	The section corner coordinates annotated hereon have been obtained with RTK GPS methods by personnel of Shelby County Surveyor. No guarantee is made to the correctness or accuracy of these values and they have been provided for recovery and verification purposes only. The Shelby County Surveyor's Office will not be held liable for errors or negligence in part by the surveyor who does not physically determine the location of section lines perform in compliance with Indiana Title 865, Article 1, Rule 12-10 of the Administration Code. These coordinates will have no legal weight of authority unless monument and all its accessories have been obliterated.
DATE: received 12/09/2013	
BY: J. Powell Entered by C. Droddy	
NORTHING: 1496645.873	
EASTING: 324881.032	

SECTION CORNER RECORD
SHELBY COUNTY, INDIANA

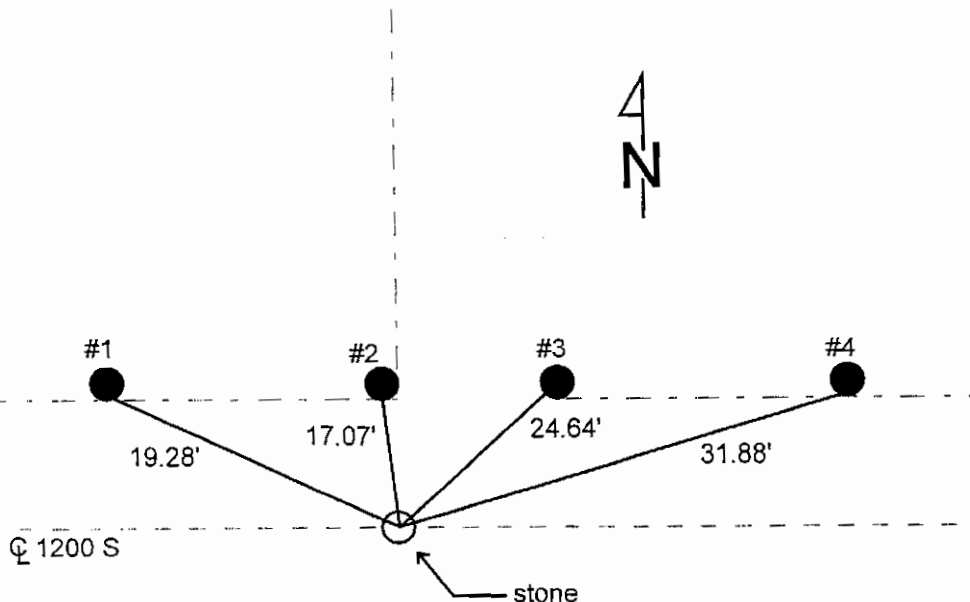
Sec. 31 T. 11N R. 8E

Ref. No. 3Z

DATE : 07/22/87
 CREW P.C. : R. McGaha
 Instrument :
 Rod : M. Lemen
 Marker Type : Stone
 Condition : Good



Method of Establishment : Dug in center of county road 1200S in line with 1/2 section line fence running north. Found stone 13" deep (top of stone) 3" E-W x 4" N-S. Placed 2 RR spikes East and West from cut "X" (13" deep). Set 2 PK nails 2' South and East of stone on road surface. Set RR spike over stone.



REFERENCE	DISTANCE	DESCRIPTION
1	19.28	PK nail West side round fence post 8" up
2	17.07	PK nail East side round corner post 5" up
3	24.64	PK nail West side gate post 8" up
4	31.88	PK nail West side fence post 12" up
offset	2.00	PK nail in pavement South of stone
offset	2.00	PK nail in pavement East of stone
		Set RR spike over stone

GEODETTIC INFORMATION


Datum: NAD83 (CORS96)

GPS REF. 3-Z (X)	DISCLAIMER
J. Powell	The section corner coordinates annotated hereon have been obtained with RTK GPS methods by personnel of Shelby County Surveyor. No guarantee is made to the correctness or accuracy of these values and they have been provided for recovery and verification purposes only. The Shelby County Surveyor's Office will not be held liable for errors or negligence in part by the surveyor who does not physically determine the location of section lines perform in compliance with Indiana Title 865, Article 1, Rule 12-10 of the Administration Code. These coordinates will have no legal weight of authority unless monument and all its accessories have been obliterated.
DATE: received 12/09/2013	
BY: J. Powell Entered by C. Droddy	
NORTHING: 1493961.787	
EASTING: 324828.255	

SHELBY COUNTY, INDIANA
Sec. 31 T. 11 R. 8
NOBLE TOWNSHIP

DATE: JULY 2013
CREW: SCOTT SUMERFORD, JEFF POWELL, TAYLOR SUMERFORD
OLD RECORD REF:
MARKER TYPE: STONE

▲ Ref. No.



Method of Establishment

STONE (BOULDER) RECOVERED WITH
BACKHOE

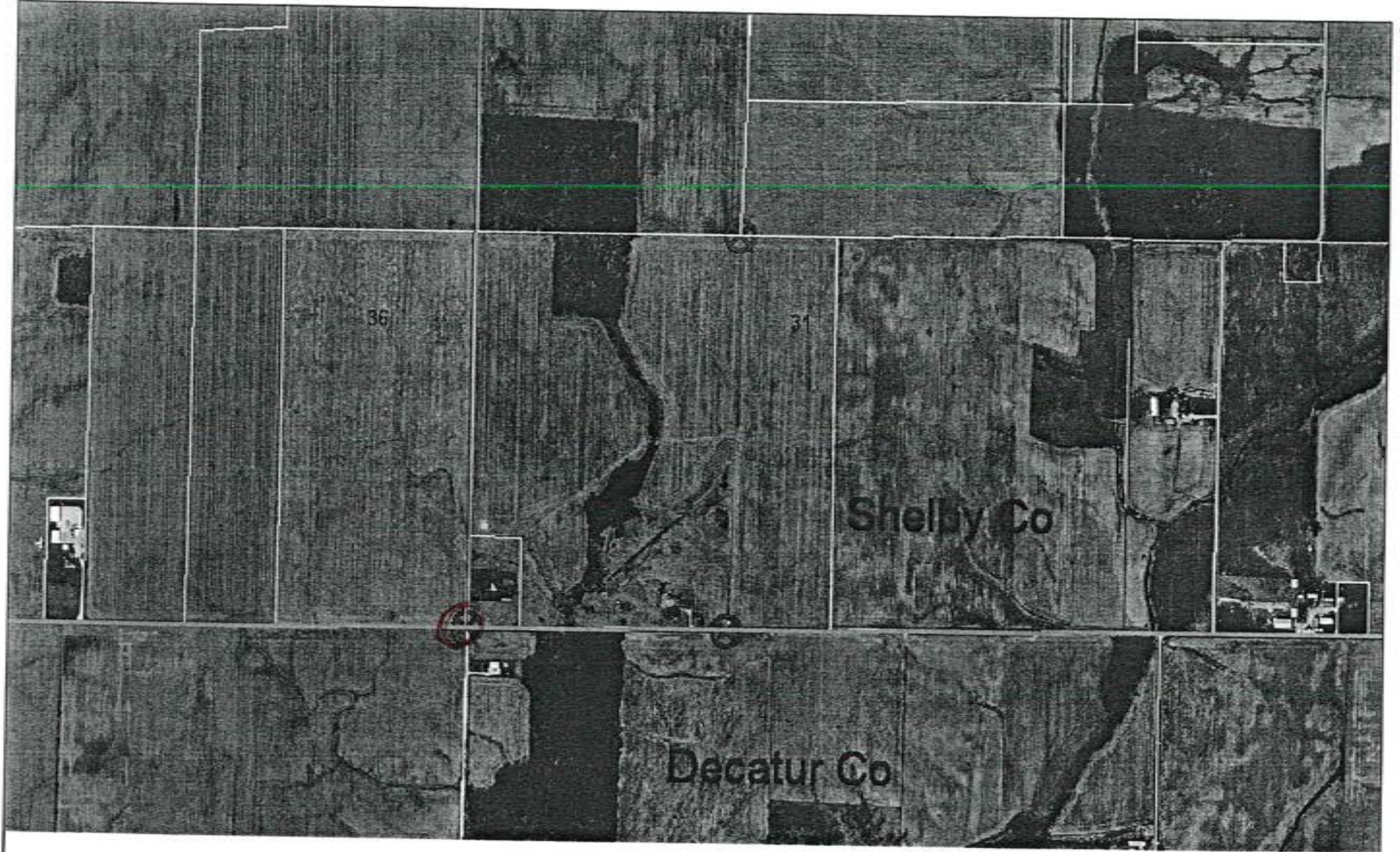




Drawing Not To Scale

REF #	DISTANCE	DESCRIPTION
		ELEVATION 825.10'

GEODETIC INFORMATION
Datum: NAD83 (CORS96)

GPS REF. 481	<p>DISCLAIMER</p> <p>The section corner coordinates annotated hereon have been obtained with RTK GPS methods by personnel of Shelby County Surveyor. No guarantee is made to the correctness or accuracy of these values and they have been provided for recovery and verification purposes only. The Shelby County Surveyor's Office will not be held liable for errors or negligence in part by the surveyor who does not physically determine the location of section lines perform in compliance with Indiana Title 865, Article 1, Rule 12-10 of the Administration Code. These coordinates will have no legal weight of authority unless monument and all its accessories have been obliterated.</p>
DATE: 7/22/2013	
BY: JEFF POWELL	
NORTHING: 1493961.79	
EASTING: 324828.26	



31 11 8 SW Cor SE 1-4		 1" = 1035ft	Shelbyville-Shelby County Geographic Information System 25 W. Polk St. Shelbyville, Indiana 46176
-----------------------	---	---	--

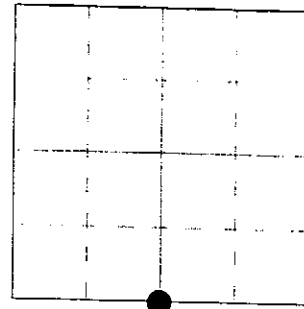
SECTION CORNER RECORD
SHELBY COUNTY, INDIANA

Sec. 31 T. 11N R. 8E

Ref. No. 3Z

DATE : 07/22/87
CREW P.C. : R. McGaha
Instrument :
Rod : M. Lemen
Marker Type : Stone
Condition : Good

SEE NOTE



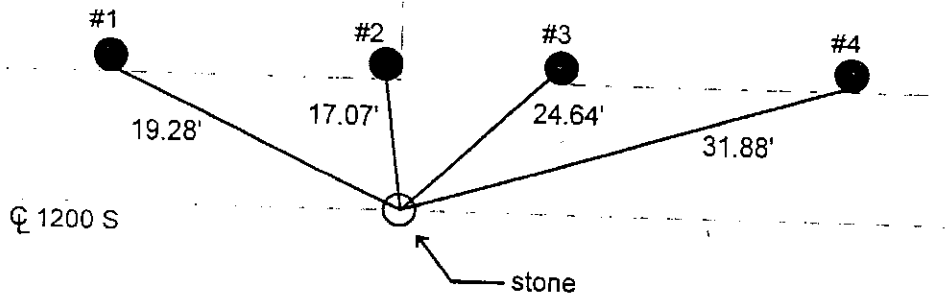
Method of Establishment : Dug in center of county road 1200S in line with 1/2 section line fence running north. Found stone 13" deep (top of stone) 3" E-W x 4" N-S. Placed 2 RR spikes East and West from cut "X" (13" deep). Set 2 PK nails 2' South and East of stone on road surface. Set RR spike over stone.

PRIOR TO 12/09/2013

THE ABOVE LOCATION WAS EXCAVATED WITH BACKHOE AND NOTHING FOUND. FURTHER EXCAVATION FOUND THE STONE AS NOTED BELOW (POWELL COORDINATES) SAME 20 FEET TO THE EAST. THIS STONE WAS LARGE AND WITHOUT QUESTION THE CORRECT LOCATION.



TAYLOR SUMERFOLD, SHELBY COUNTY SURVEYOR 8/22/2017



REFERENCE	DISTANCE	DESCRIPTION
1	19.28	PK nail West side round fence post 8" up
2	17.07	PK nail East side round corner post 5" up
3	24.64	PK nail West side gate post 8" up
4	31.88	PK nail West side fence post 12" up
offset	2.00	PK nail in pavement South of stone
offset	2.00	PK nail in pavement East of stone
		Set RR spike over stone

GEODETTIC INFORMATION

Datum: NAD83 (CORS96)

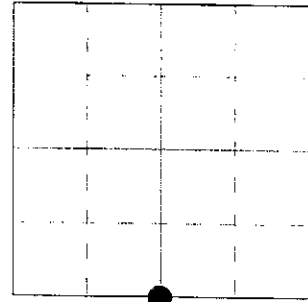
GPS REF. 3-Z (X)	DISCLAIMER
J. Powell	The section corner coordinates annotated hereon have been obtained with RTK GPS methods by personnel of Shelby County Surveyor. No guarantee is made to the correctness or accuracy of these values and they have been provided for recovery and verification purposes only. The Shelby County Surveyor's Office will not be held liable for errors or negligence in part by the surveyor who does not physically determine the location of section lines perform in compliance with Indiana Title 865, Article 1, Rule 12-10 of the Administration Code. These coordinates will have no legal weight of authority unless monument and all its accessories have been obliterated.
DATE: received 12/09/2013	
BY: J. Powell Entered by C. Droddy	
NORTHING: 1493961.787	
EASTING: 324828.255	

SECTION CORNER RECORD
SHELBY COUNTY, INDIANA
Sec. 31 T. 11N R. 8E

Ref. No. 3Z

DATE : 07/22/87
CREW P.C. : R. McGaha
Instrument :
Rod : M. Lemen
Marker Type : Stone
Condition : Good

SEE NOTE

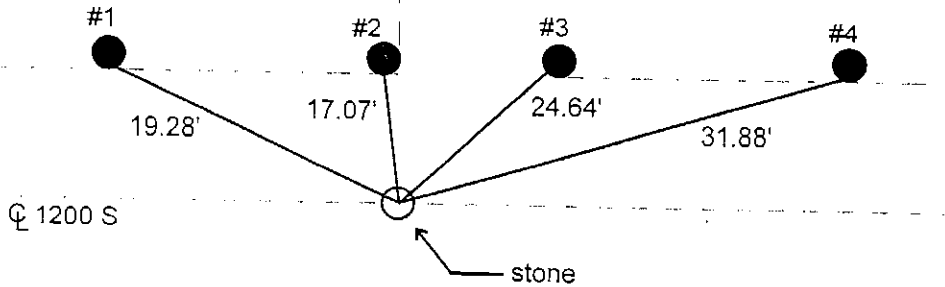


Method of Establishment : Dug in center of county road 1200S in line with 1/2 section line fence running north. Found stone 13" deep (top of stone) 3" E-W x 4" N-S. Placed 2 RR spikes East and West from cut "X" (13" deep). Set 2 PK nails 2' South and East of stone on road surface. Set RR spike over stone.

PRIOR TO 12/09/2013

THE ABOVE LOCATION WAS EXCAVATED WITH BACKHOE AND NOTHING FOUND. FURTHER EXCAVATION FOUND THE STONE AS NOTED BELOW (POWELL COORDINATES) \uparrow SOME 20 FEET TO THE EAST. THIS STONE WAS LARGE AND WITHOUT QUESTION THE CORRECT LOCATION.

TAYLOR SUMERFORD, SHELBY COUNTY SURVEYOR 8/22/2017



REFERENCE	DISTANCE	DESCRIPTION
1	19.28	PK nail West side road fence post 8" up
2	17.07	PK nail East side round corner post 5" up
3	24.64	PK nail West side gate post 8" up
4	31.88	PK nail West side fence post 12" up
offset	2.00	PK nail in pavement South of stone
offset	2.00	PK nail in pavement East of stone
		Set RR spike over stone

GEODETIC INFORMATION
Datum: NAD83 (CORS96)

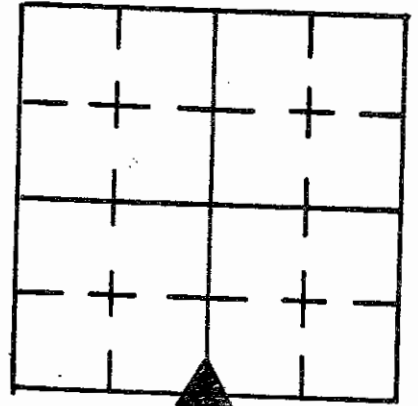
GPS REF. 3-Z (X)	DISCLAIMER
J. Powell	The section corner coordinates annotated hereon have been obtained with RTK GPS methods by personnel of Shelby County Surveyor. No guarantee is made to the correctness or accuracy of these values and they have been provided for recovery and verification purposes only. The Shelby County Surveyor's Office will not be held liable for errors or negligence in part by the surveyor who does not physically determine the location of section lines perform in compliance with Indiana Title 865, Article 1, Rule 12-10 of the Administration Code. These coordinates will have no legal weight of authority unless monument and all its accessories have been obliterated.
DATE: received 12/09/2013	
BY: J. Powell Entered by C. Droddy	
NORTHING: 1493961.787	
EASTING: 324828.255	

SECTION CORNER RECORD

Z-3

SHELBY COUNTY, INDIANA

3Z
(6 of 6)



Sec. 31 T. 11N R. 8E

DATE 7/22/87

CREW P.C. R. McGaha

Inst. _____ Rod M. Lemen

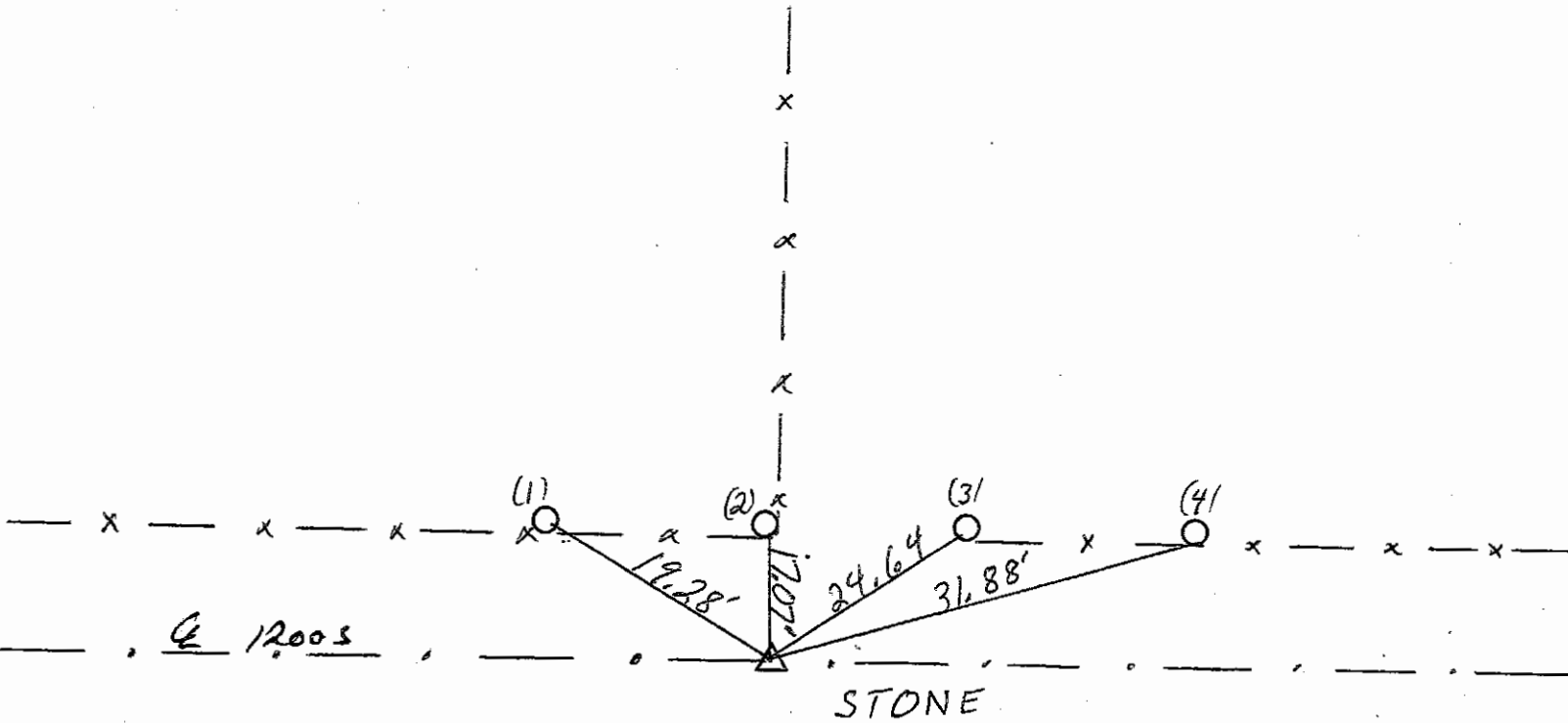
TYPE of MARKER STONE Cond. Good

METHOD of ESTABLISHMENT Dug in Center of County Road

1200S. in line with 1/2 section line fence running North.

Found STONE 13" DEEP ^(TOP OF) (STONE) 3" E&W x 4" N&S.

Placed 2 R.R. Spikes E&W. From CUT (X) (13" Deep) set
2 P.K.'S 2' S.&E. of STONE on road surface. Set
R.R. SPIKE OVER STONE.



REFERENCE	DISTANCE	DESCRIPTION
(1)	19.28'	P.K. NAIL WEST SIDE Round Fence Post 8" up
(2)	17.07'	P.K. NAIL East SIDE Round corner Post 5" up
(3)	24.64'	P.K. NAIL WEST SIDE Gate Post 8" up
(4)	31.88'	P.K. NAIL WEST SIDE Fence Post 12" up
OFFSET	2.00'	P.K. NAIL in pavement South of STONE
OFFSET	2.00'	P.K. NAIL in pavement East of STONE
		Set R.R. Spike over STONE

4-6

SHELBY COUNTY, INDIANA

Sec. 7 T. 11 R. 8

NOBEL TWP.

4G
(1 of 4)

DATE:
CREW:
OLD RECORD REF:
MARKER TYPE:

▲ Ref. No.

Method of Establishment

RECOVERED STONE WITH CUT



Drawing Not To Scale

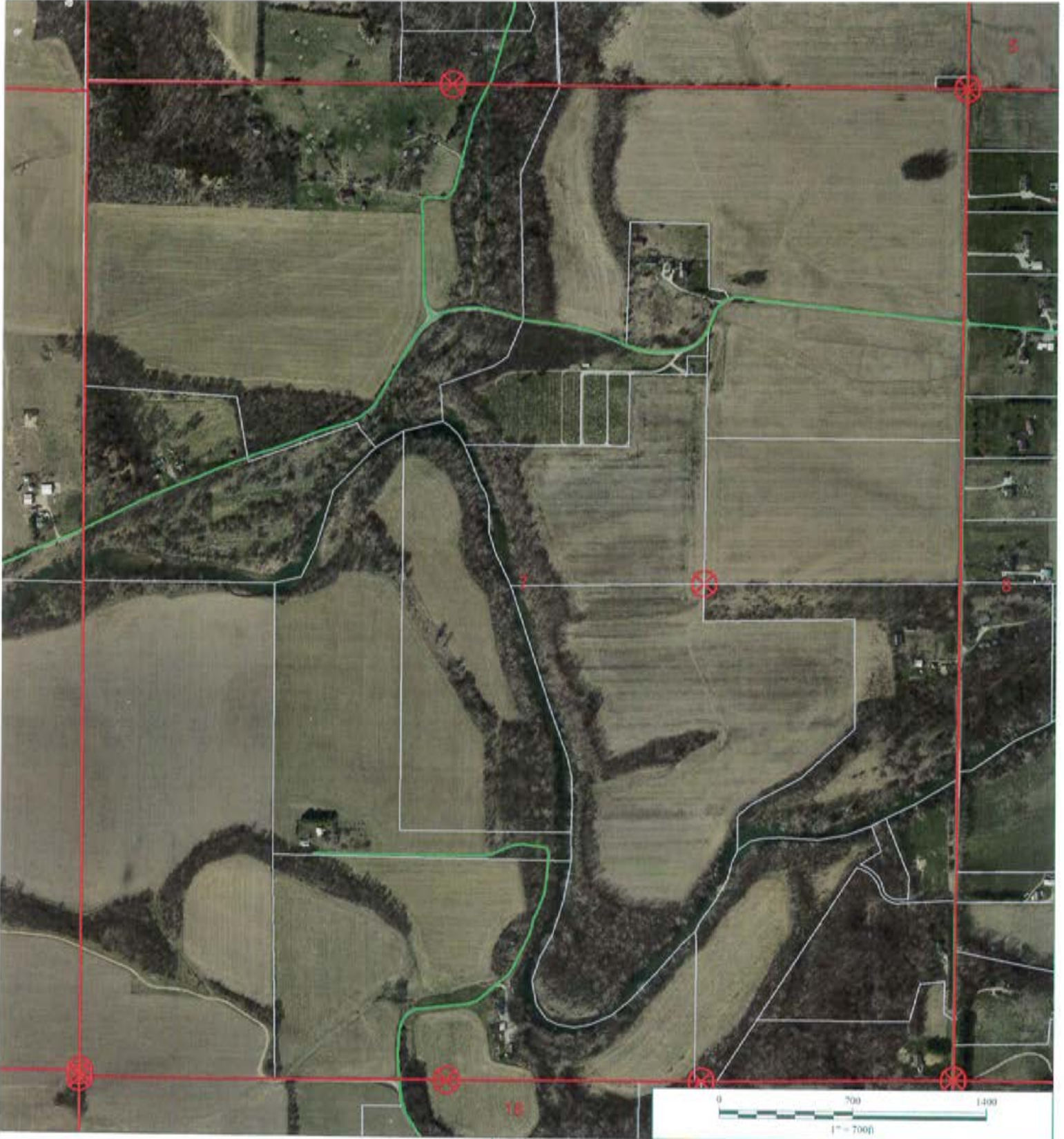
REF #	DISTANCE	DESCRIPTION
		ELEVATION 791.35

GEODETIC INFORMATION

Datum: NAD83 (CORS96)

GPS REF. 690	DISCLAIMER The section corner coordinates annotated hereon have been obtained with RTK GPS methods by personnel of Shelby County Surveyor. No guarantee is made to the correctness or accuracy of these values and they have been provided for recovery and verification purposes only. The Shelby County Surveyor's Office will not be held liable for errors or negligence in part by the surveyor who does not physically determine the location of section lines perform in compliance with Indiana Title 865, Article 1, Rule 12-10 of the Administration Code. These coordinates will have no legal weight of authority unless monument and all its accessories have been obliterated.
DATE: 1/28/2019	
BY: SCOTT SUMERFORD	
NORTHING: 1518125.05	
EASTING: 326358.14	

4
G



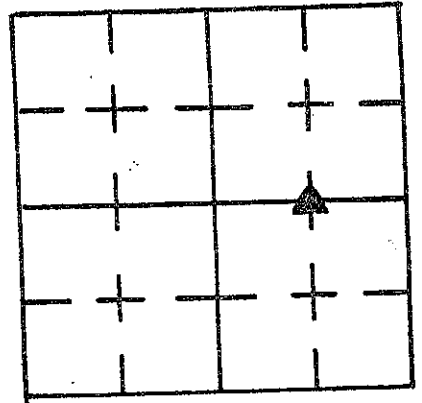
7 11 8 Noble Township



*Shelbyville-Shelby County
Geographic Information System
25 W Polk St. Room 104
Shelbyville, Indiana 46176*

SECTION CORNER RECORD

4G
(3 of 4)



SHELBY COUNTY, INDIANA

Sec. 7 T. 11-N R. 8-E

DATE 7/6/88

CREW P.C. D. Rivers

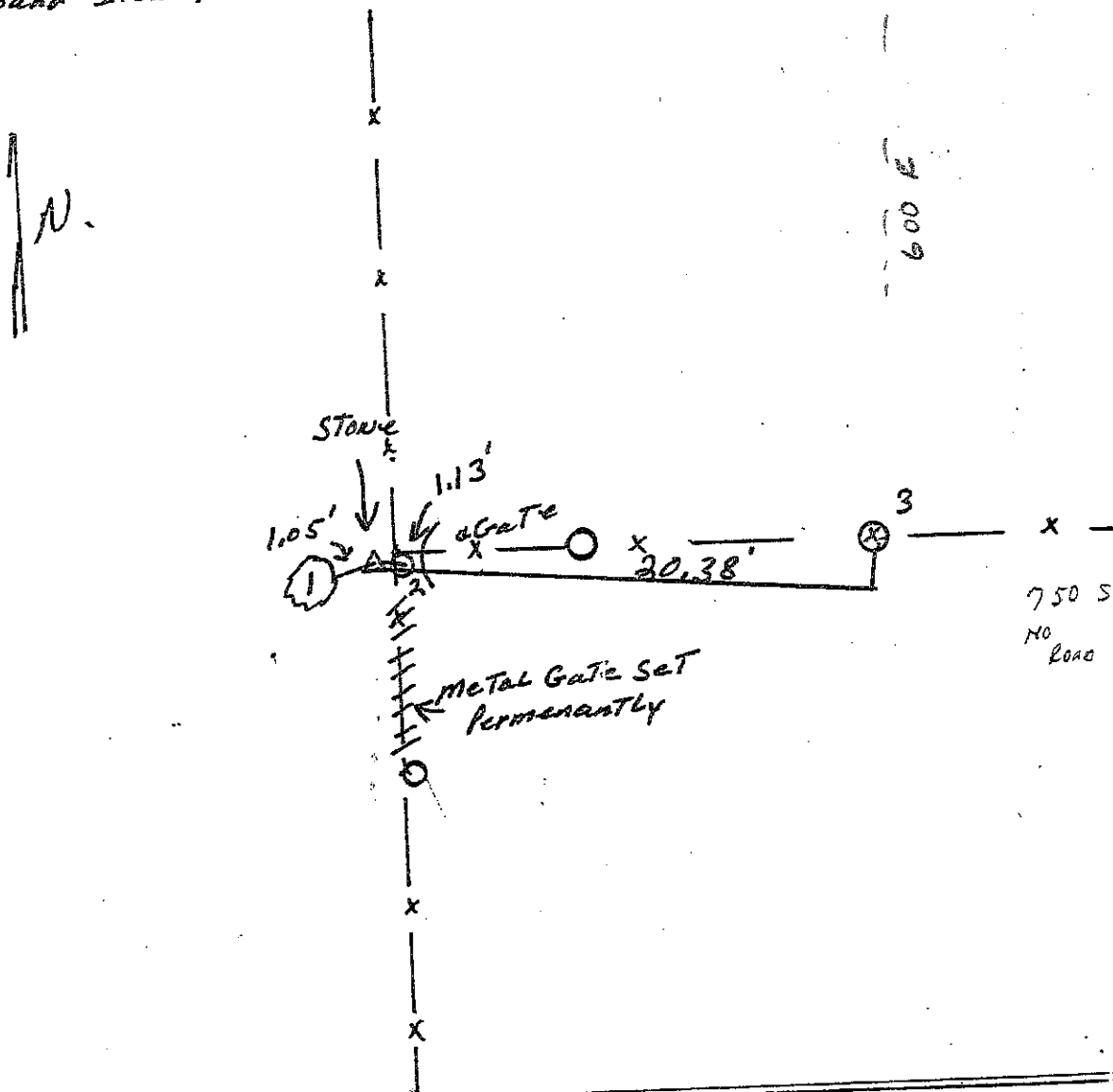
Inst. _____ Rod D.B.P. Keithley

TYPE of MARKER STONE Cond. Good

METHOD of ESTABLISHMENT Found Stone AT Fence

INTERSECTION. JUST BELOW SURFACE STONE 14" E. TO W. X 5" N. TO

Found CUT X IN CENTER OF STONE. ALSO STONE IS MARKED M.C
THE TOP. Found Iron Pin North Edge of Stone.

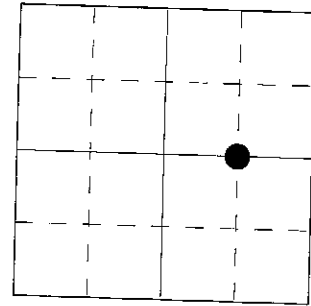


REFERENCE	DISTANCE	DESCRIPTION
1.	1.05'	P.K. NAIL EAST SIDE 4" ELM 4" UP.
2.	1.13'	Face of METAL POST ATTACHED TO N. END OF GATE
3.	20.38'	P.K. NAIL S. SIDE BRACE POST 7" UP
	SET	Carsonite Rod 2' North of X

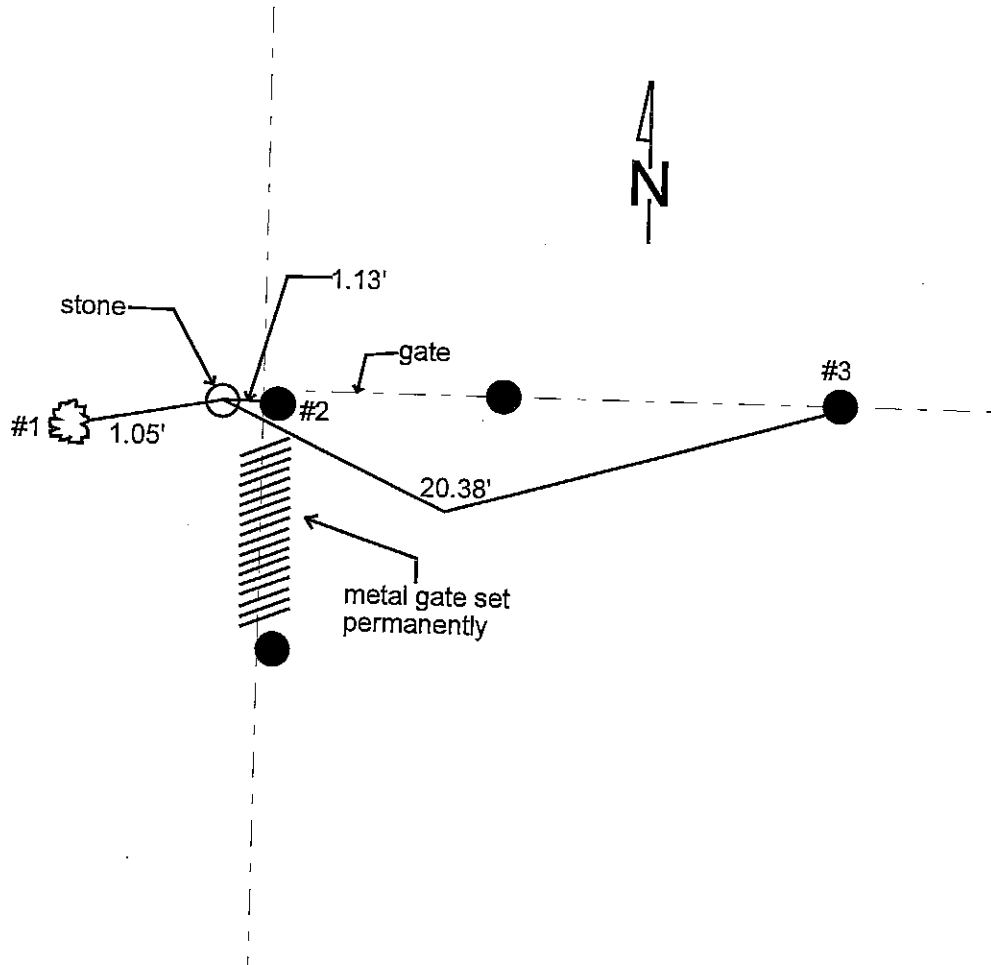
SECTION CORNER RECORD
SHELBY COUNTY, INDIANA
Sec. 7 T. 11N R. 8E

Ref. No. 4G

DATE : 07/06/88
CREW P.C. : D. Rivers
Instrument :
Rod : D. & D. Keithley
Marker Type : Stone
Condition : Good



Method of Establishment : Found stone at fence intersection. Just below surface, stone 14" E-W x 5" N-S. Found cut "X" in center of stone. Also stone is Marked M on the top. Found iron pin North edge of stone.

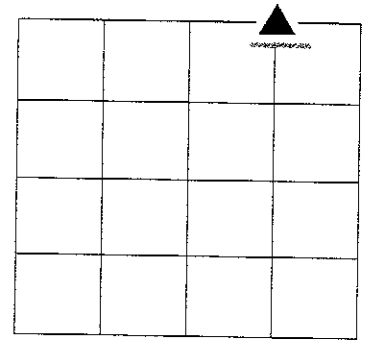


REFERENCE	DISTANCE	DESCRIPTION
1	1.05	PK nail East side 4" elm 4" up
2	1.13	Face of metal post attached to North end of gate
3	20.38	PK nail South side brace post 7" up
		Set larsonite rod 2' North of "X"

SECTION CORNER RECORD
SHELBY COUNTY, INDIANA
S. 18 T. 11N R. 8E

04J Ref. No.

DATE: 08/17/2015
CREW: Sumerford
OLD RECORD REF:
MARKER TYPE:



REF #	DISTANCE	DESCRIPTION

GEODETIC INFORMATION

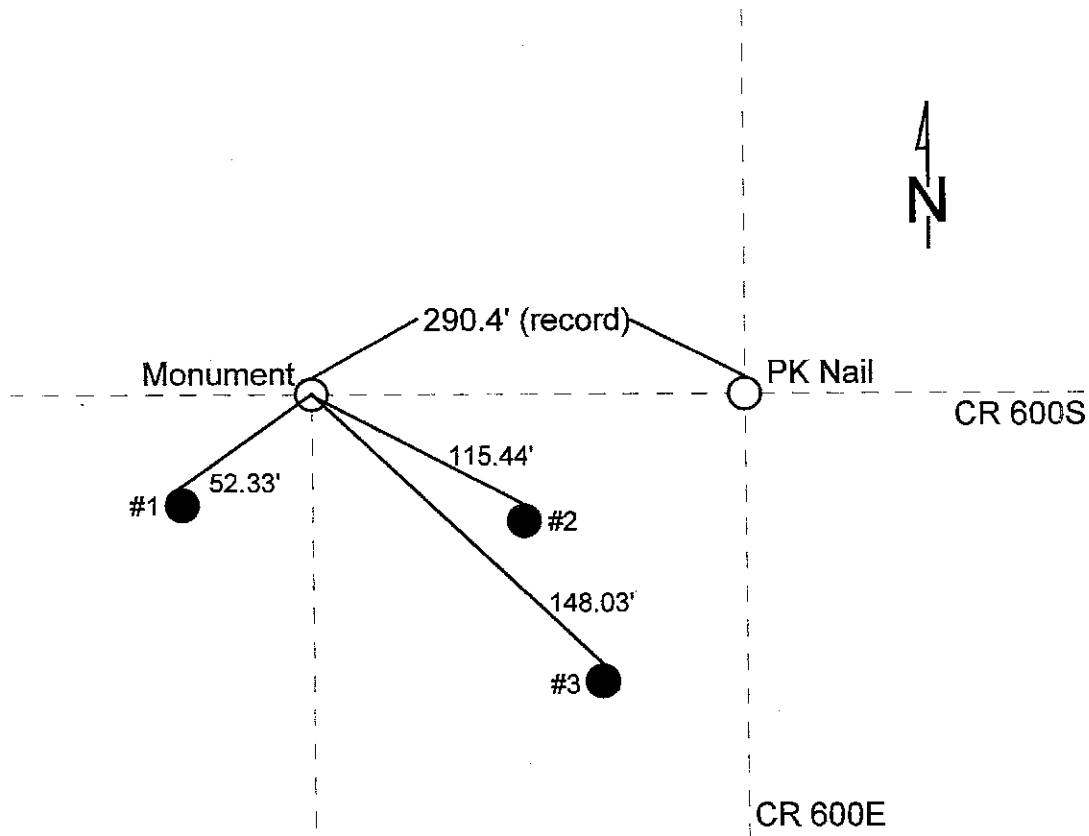
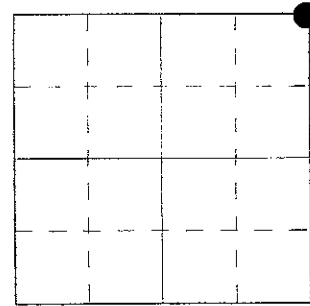
Datum: NAD83 (CORS96)

GPS REF. 04J	DISCLAIMER The section corner coordinates annotated hereon have been obtained with RTK GPS methods by personnel of Shelby County Surveyor. No guarantee is made to the correctness or accuracy of these values and they have been provided for recovery and verification purposes only. The Shelby County Surveyor's Office will not be held liable for errors or negligence in part by the surveyor who does not physically determine the location of section lines perform in compliance with Indiana Title 865, Article 1, Rule 12-10 of the Administration Code. These coordinates will have no legal weight of authority unless monument and all its accessories have been obliterated.
B corner	
DATE:	
ENTERED BY: C. Droddy 08/17/2015	
NORTHING: 1515435.88	
EASTING: 326354.85	

SECTION CORNER RECORD
SHELBY COUNTY, INDIANA
Sec. 6 T. 11N R. 8E

Ref. No. 5A

DATE : 08/08/84
 CREW P.C. : L. May
 Instrument : R. Schaefer
 Rod : R. McGaha
 Marker Type : Monument
 Condition : Just set
 Method of Establishment : Nothing found on surface, found iron pin just below surface, dug 4'x4' hole centered on iron pin.

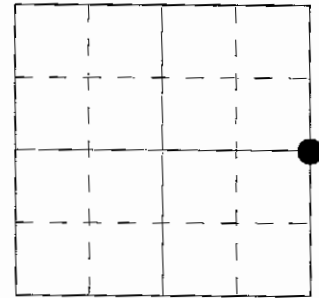


REFERENCE	DISTANCE	DESCRIPTION
1	52.33	PK nail 9" up North side REMC PWP# 24588
2	115.44	PK nail 12" up North side REMC PWP# 22883
3	148.03	PK nail 10" up North side utility pole (no ID)
straddle	4.00	PK nail in pavement due East
straddle	4.00	PK nail in pavement due South

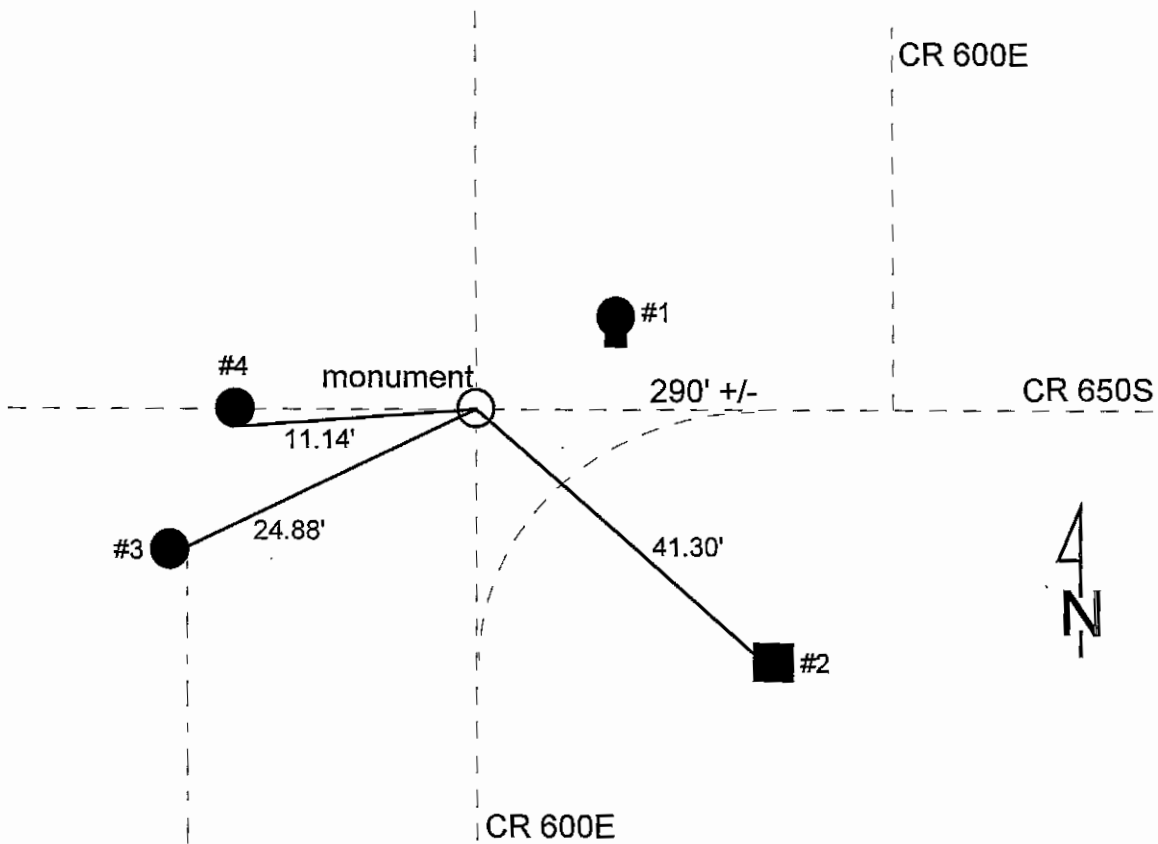
SECTION CORNER RECORD
SHELBY COUNTY, INDIANA
 Sec. 6 T. 11N R. 8E

Ref. No. 5C

DATE : 08/10/84
CREW P.C. : L. May
Instrument : R. Schaefer
Rod : R. McGaha
Marker Type : Monument
Condition : Just set



Method of Establishment : Iron pin found, remains of limestone found laying on top of iron pin. Probably remains of stone called for in record book. Unable to locate boulder SE of corner as called for in record book, of which both were found in 1964. Probed area +/- 2' into ground for corner but found nothing. Set monument flush with surface to replace iron pin.



REFERENCE	DISTANCE	DESCRIPTION
1	----	PK nail found East side phone box brace post
2	41.30	PK nail found 0.8' up Northwest side square wood corner post
3	24.88	PK nail found 2.4' up East side round wood post
4	11.14	PK nail found Southeast side 2.5' up utility pole (no ID)

SHELBY COUNTY, INDIANA
Sec. 6 T. 11 R. 8
NOBEL TWP.

▲ Ref. No.

DATE:
CREW:
OLD RECORD REF:
MARKER TYPE:

Method of Establishment

SHELBY Co. SURVEY MONUMENT SET DIRECTLY
OVER AN OLDER TYPE SHELBY Co. SURVEY
MONUMENT SET IN 1984 BY THE SHELBY
Co. SURVEYOR AT THE LOCATION OF IRON PIN
FOUND IN LIMESTONE REMNANTS.



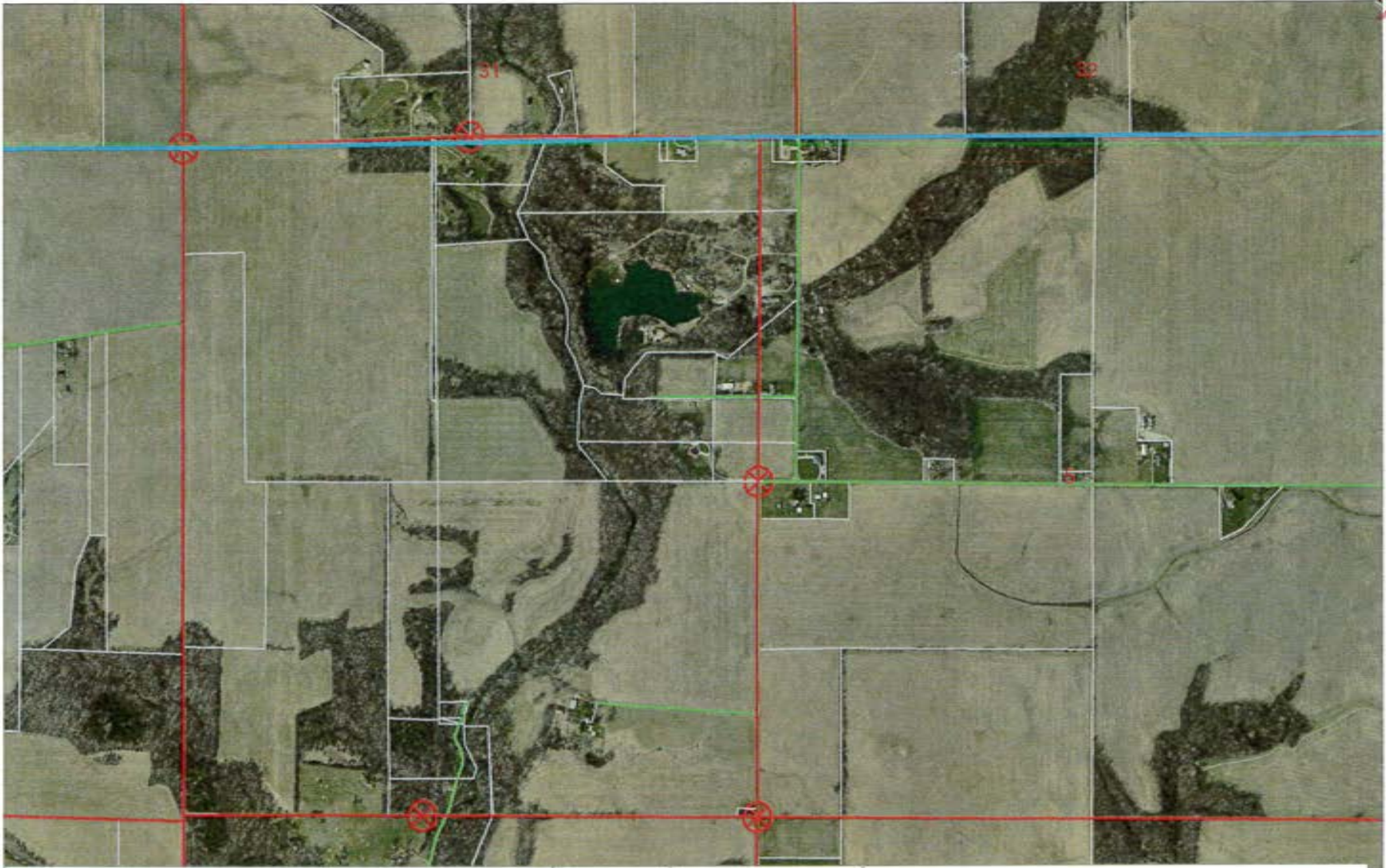
Drawing Not To Scale

REF #	DISTANCE	DESCRIPTION
		ELEVATION 814.54'


GEODETIC INFORMATION
Datum: NAD83 (CORS96)

GPS REF. 692	DISCLAIMER The section corner coordinates annotated hereon have been obtained with RTK GPS methods by personnel of Shelby County Surveyor. No guarantee is made to the correctness or accuracy of these values and they have been provided for recovery and verification purposes only. The Shelby County Surveyor's Office will not be held liable for errors or negligence in part by the surveyor who does not physically determine the location of section lines perform in compliance with Indiana Title 865, Article 1, Rule 12-10 of the Administration Code. These coordinates will have no legal weight of authority unless monument and all its accessories have been obliterated.
DATE: 1/23/2019	
BY: SCOTT SUMERFORD	
NORTHING: 1523491.24	
EASTING: 327747.89	

5-c



6-11-8 NE Cor SE 1/4 6-11-8



Shelbyville-Shelby County
Geographic Information System
25 W. Polk St.
Shelbyville, Indiana 46176

SECTION CORNER RECORD

SHELBY COUNTY, INDIANA

Sec. 6 T. 11 R. 8

DATE 8/10/84

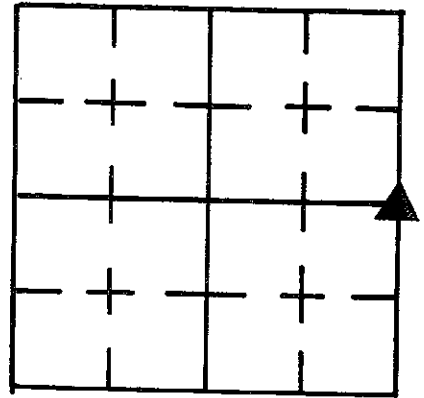
CREW P.C. L. May

Inst. R. Schaefer Rod R. McGaha

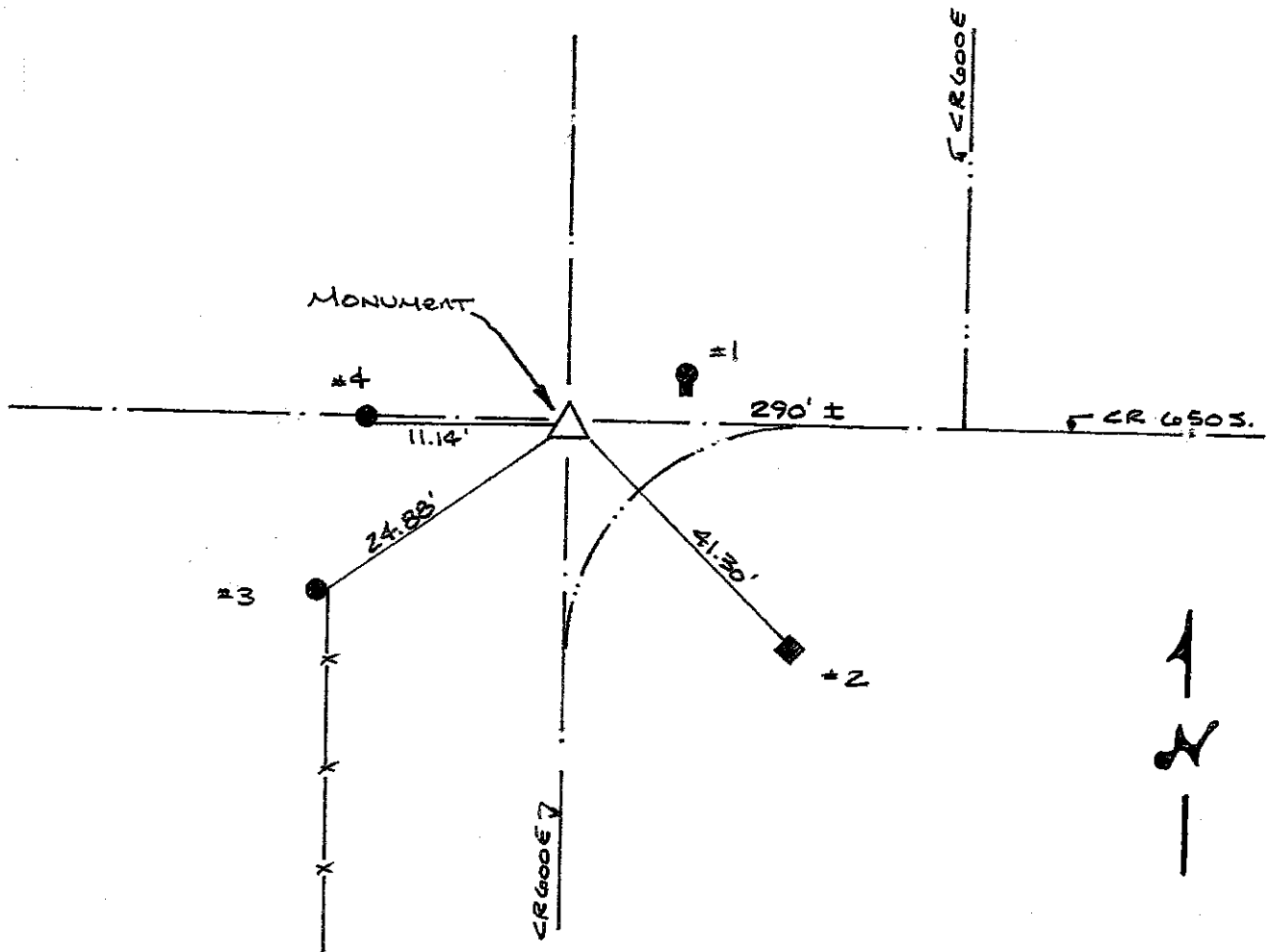
TYPE of MARKER Monument Cond. Just Set

METHOD of ESTABLISHMENT 1. Pin found, remains of limestone found Laying

5C
(4 of 4)



on top of 1. Pin. Probably remains of stone called for in RECORD BOOK. UNABLE to locate boulder S.E. of CORNER AS CALLED for in RECORD BOOK, of WHICH both were found in 1964. Probed AREA $\pm 2'$ into GROUND for CORNER but FOUND NOTHING. Set Monument flush with SURFACE to REPLACE 1. Pin.



REFERENCE	DISTANCE	DESCRIPTION
1	-	PK NAIL FOUND EAST SIDE Phone Box BRACE POST
2	41.30	PK NAIL ^{Found} 0.8' UP N.W. SIDE SQUARE WOOD CORNER POST
3	24.88'	PK NAIL FOUND 2.4' UP EAST SIDE ROUND WOOD POST
4	11.14'	PK NAIL FOUND S.E. SIDE 2.5' UP UTILITY POLE (No ID)

SECTION CORNER RECORD
SHELBY COUNTY, INDIANA

Sec. 6 T. 11N R. 8E

Ref. No. 5E

DATE : 04/14/85

CREW P.C. : L. May

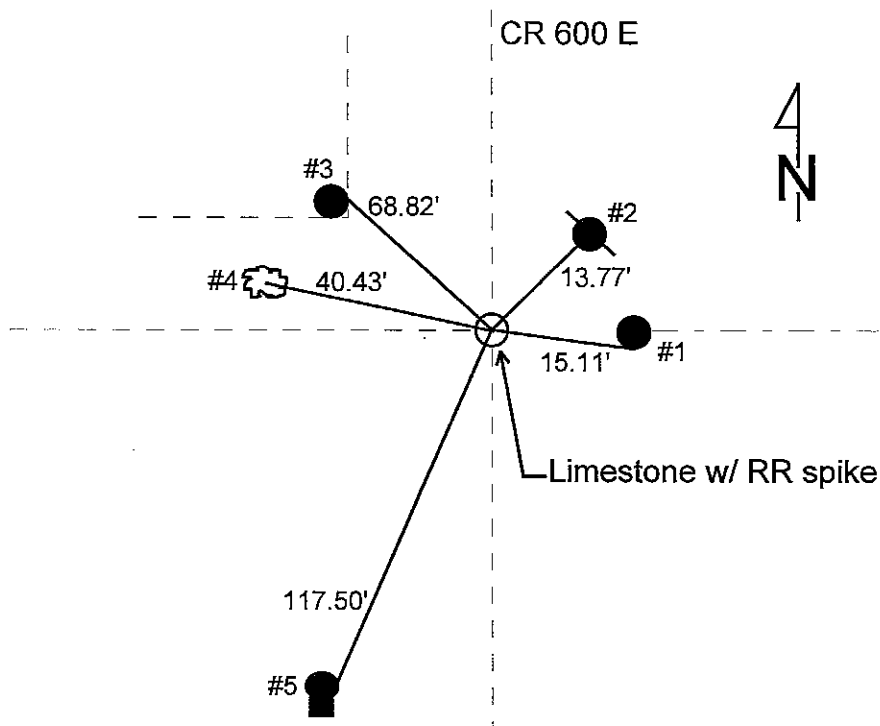
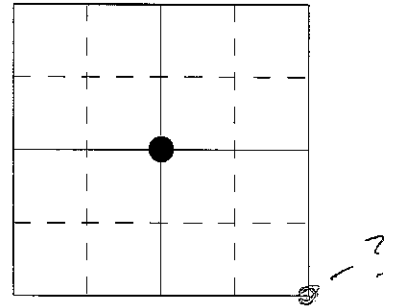
Instrument :

Rod : R. McGaha

Marker Type : Limestone

Condition : Good

Method of Establishment : Nothing found on surface, split existing pavement and used fence line east for line, dug and found 14" E-W x 5" N-S x 18" long limestone 5" below pavement. In process of digging, I must have knocked off +/- 2" of the stone's top. Placed cut "X" on top and middle of stone, plus RR spikes 4" N-S of cut "X" flush with it. Placed RR spike on surface.



REFERENCE	DISTANCE	DESCRIPTION
1	15.11	PK nail 8" up South side 1/2 round wood corner post
2	13.77	PK nail 10" up West side REMC PWP# 06599
3	68.82	PK nail 16" up East side round wood corner post
4	40.43	PK nail 8" up East 30" twin trunk tree
5	117.5	PK nail 12" up East side phone box support post
straddle	2.00	PK nail in pavement North
straddle	2.00	PK nail in pavement due East

5E
(2 of 5)

SHELBY COUNTY, INDIANA
Sec. 7 T. 11 R. 8
NOBEL TWP

DATE:
CREW:
OLD RECORD REF:
MARKER TYPE:

▲ Ref. No.

Method of Establishment

RECOVERED RAILROAD SPIKE PULLED BY
SHELBY COUNTY SURVEYOR'S OFFICE IN 1985
OVER A LIMESTONE



Drawing Not To Scale

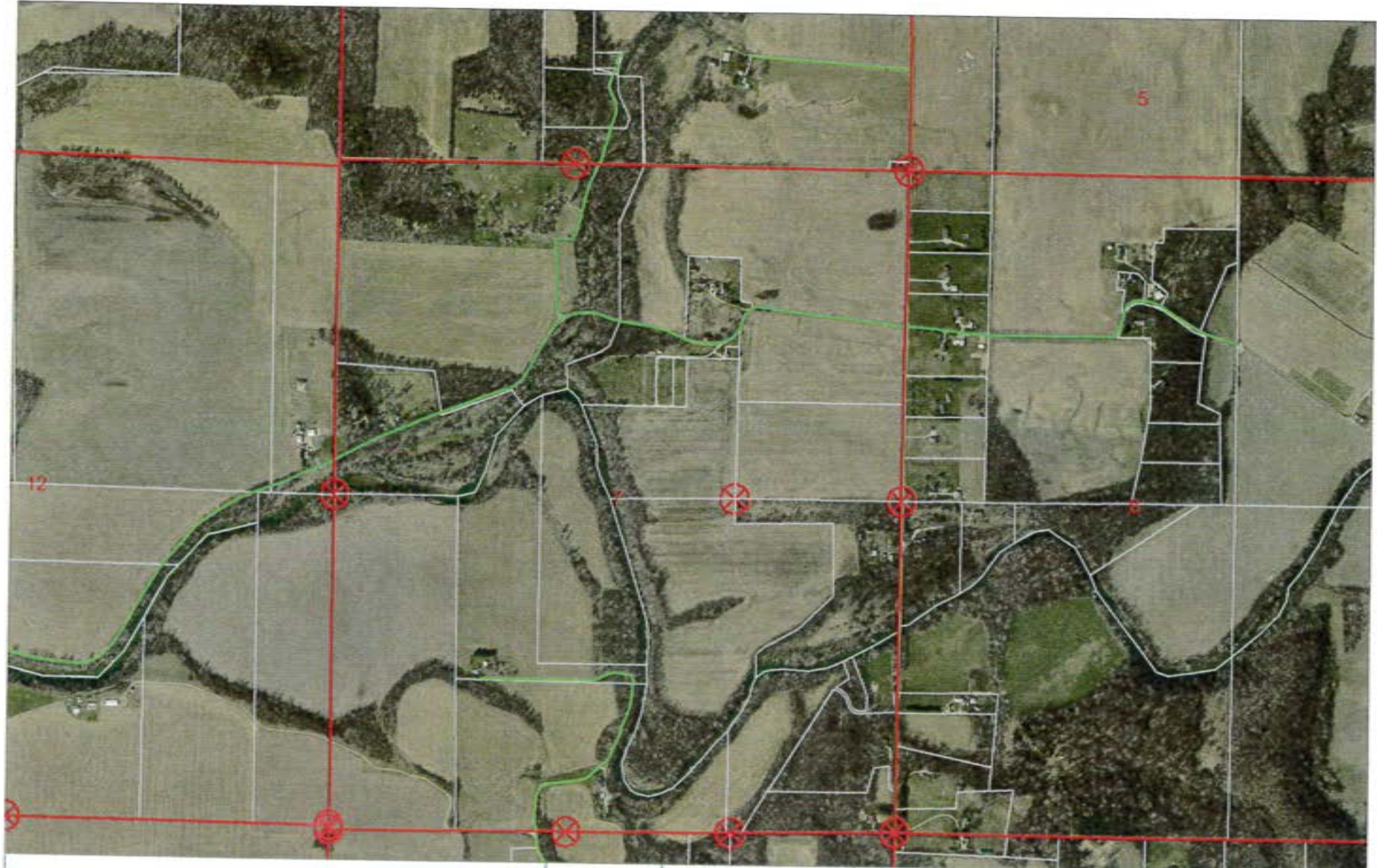
REF #	DISTANCE	DESCRIPTION
		ELEVATION 819.14'

GEODETIC INFORMATION

Datum: NAD83 (CORS96)

GPS REF. 638	<p>DISCLAIMER</p> <p>The section corner coordinates annotated hereon have been obtained with RTK GPS methods by personnel of Shelby County Surveyor. No guarantee is made to the correctness or accuracy of these values and they have been provided for recovery and verification purposes only. The Shelby County Surveyor's Office will not be held liable for errors or negligence in part by the surveyor who does not physically determine the location of section lines perform in compliance with Indiana Title 865, Article 1, Rule 12-10 of the Administration Code. These coordinates will have no legal weight of authority unless monument and all its accessories have been obliterated.</p>
DATE: 10/28/2019	
BY: SCOTT SUMERFORD	
NORTHING: 1520810.96	
EASTING: 327724.25	

5E



7-11-8 NE Cor of Section



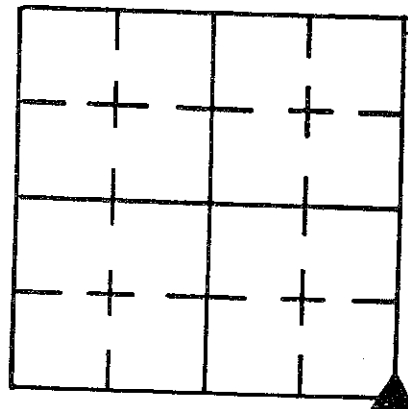
Shelbyville-Shelby County
Geographic Information System
25 W. Polk St.
Shelbyville, Indiana 46176

SECTION CORNER RECORD

SHELBY COUNTY, INDIANA

Sec. 6 T. 11 R. 8

5E
(4 of 5)



DATE 4/14/85

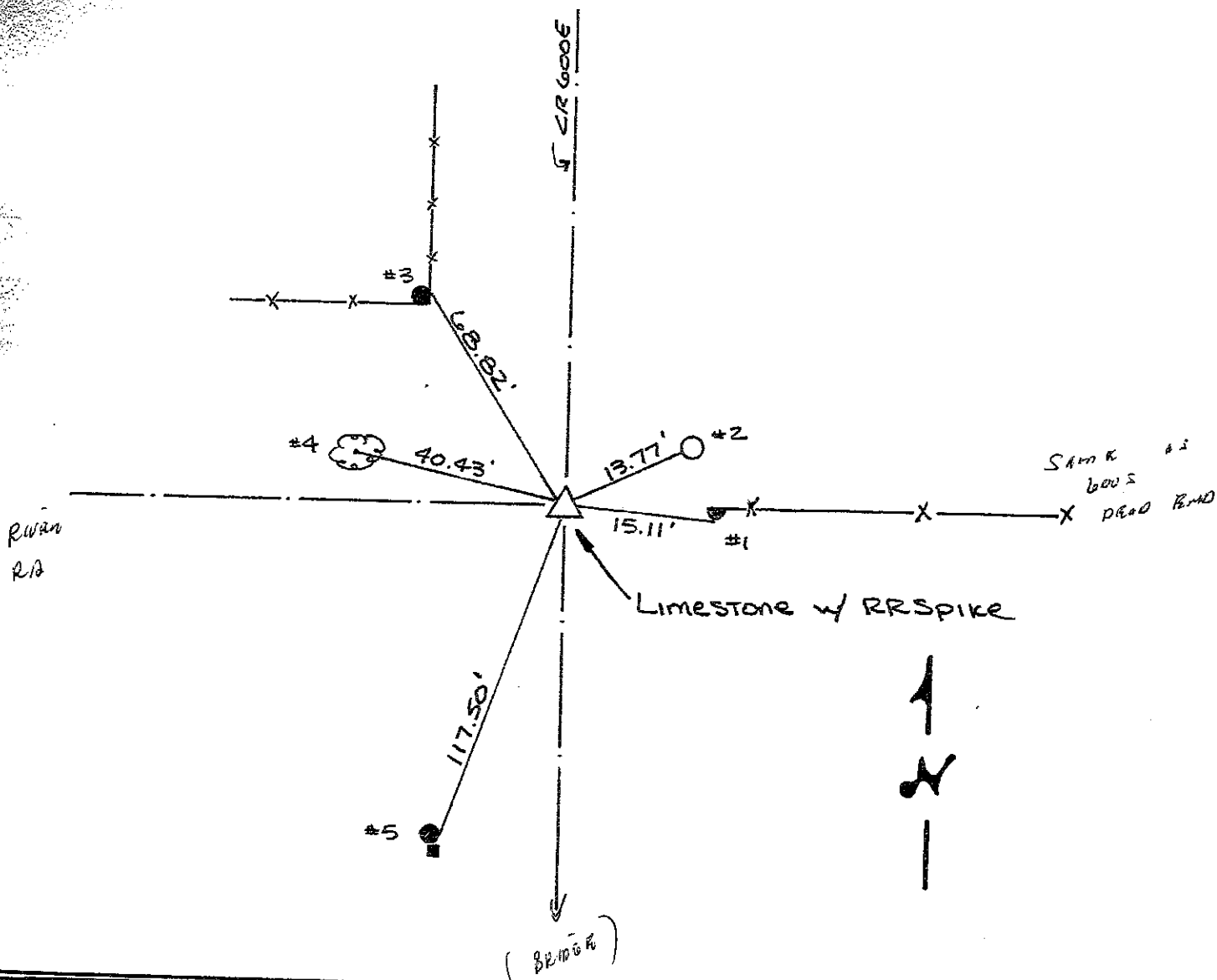
CREW P.C. L May

Inst. Rod R McGaha

TYPE of MARKER Limestone Cond. GOOD

METHOD of ESTABLISHMENT NOTHING FOUND ON SURFACE, SPLIT

EXISTING PVMT AND USED Fence Line EAST for line, DUG AND FOUND
CONT'D ON BACK



REFERENCE	DISTANCE	DESCRIPTION
1	15.11'	PK Nail 8" UP SOUTH Side 1/2 ROUND WOOD CORNER POST
2	13.77'	PK Nail 10" UP WEST Side REMC Pwp # 06599
3	68.82'	PK Nail 16" UP EAST Side ROUND WOOD CORNER POST
4	40.43'	PK Nail 8" UP EAST 30" TWIN TRUNK TREE
5	117.50'	PK Nail 12" UP EAST Side Phone Box Support Post
STRADDLE	2.00'	PK Nail in PVMT NORTH
STRADDLE	2.00'	PK Nail in PVMT DUE EAST

5E
(5 of 5)

14" E-W x 5" N-S x ±18" Long Limestone 5" Below Punt. In
process of DIGGING 1 must of knocked off ±2" of the stones
top. Placed cut "x" on top + middle of Stone + RR Spikes
4" N-S of cut "x" flush with it. Placed RR Spike on SURFACE.

5G
(1 of 5)

5-8

SHELBY COUNTY, INDIANA
Sec. 7 T. 11 R. 8
NOBEL TWP.

DATE:
CREW:
OLD RECORD REF:
MARKER TYPE:

▲ Ref. No.

Method of Establishment

RECOVERED MAG. NAIL SET BY JEFF POWELL
OVER A SHELBY COUNTY SURVEY
MONUMENT.



Drawing Not To Scale

REF #	DISTANCE	DESCRIPTION
		ELEVATION 790.58'

GEODETTIC INFORMATION
Datum: NAD83 (CORS96)


GPS REF. 653	<p>DISCLAIMER</p> <p>The section corner coordinates annotated hereon have been obtained with RTK GPS methods by personnel of Shelby County Surveyor. No guarantee is made to the correctness or accuracy of these values and they have been provided for recovery and verification purposes only. The Shelby County Surveyor's Office will not be held liable for errors or negligence in part by the surveyor who does not physically determine the location of section lines perform in compliance with Indiana Title 865, Article 1; Rule 12-10 of the Administration Code. These coordinates will have no legal weight of authority unless monument and all its accessories have been obliterated.</p>
DATE: 11/28/2019	
BY: SCOTT SUMERFORD	
NORTHING: 1518130.46	
EASTING: 327706.20	

5G
(2 of 5)

5-G



7-11-8 NE Cor SE 1/4 7-11-8



*Shelbyville-Shelby County
Geographic Information System
25 W. Polk St.
Shelbyville, Indiana 46176*

SECTION CORNER RECORD

SHELBY COUNTY, INDIANA

Sec. 8 T. 11-N R. 8-E

DATE 6/21/1988

CREW P.C. Rivers/Dan Degeles

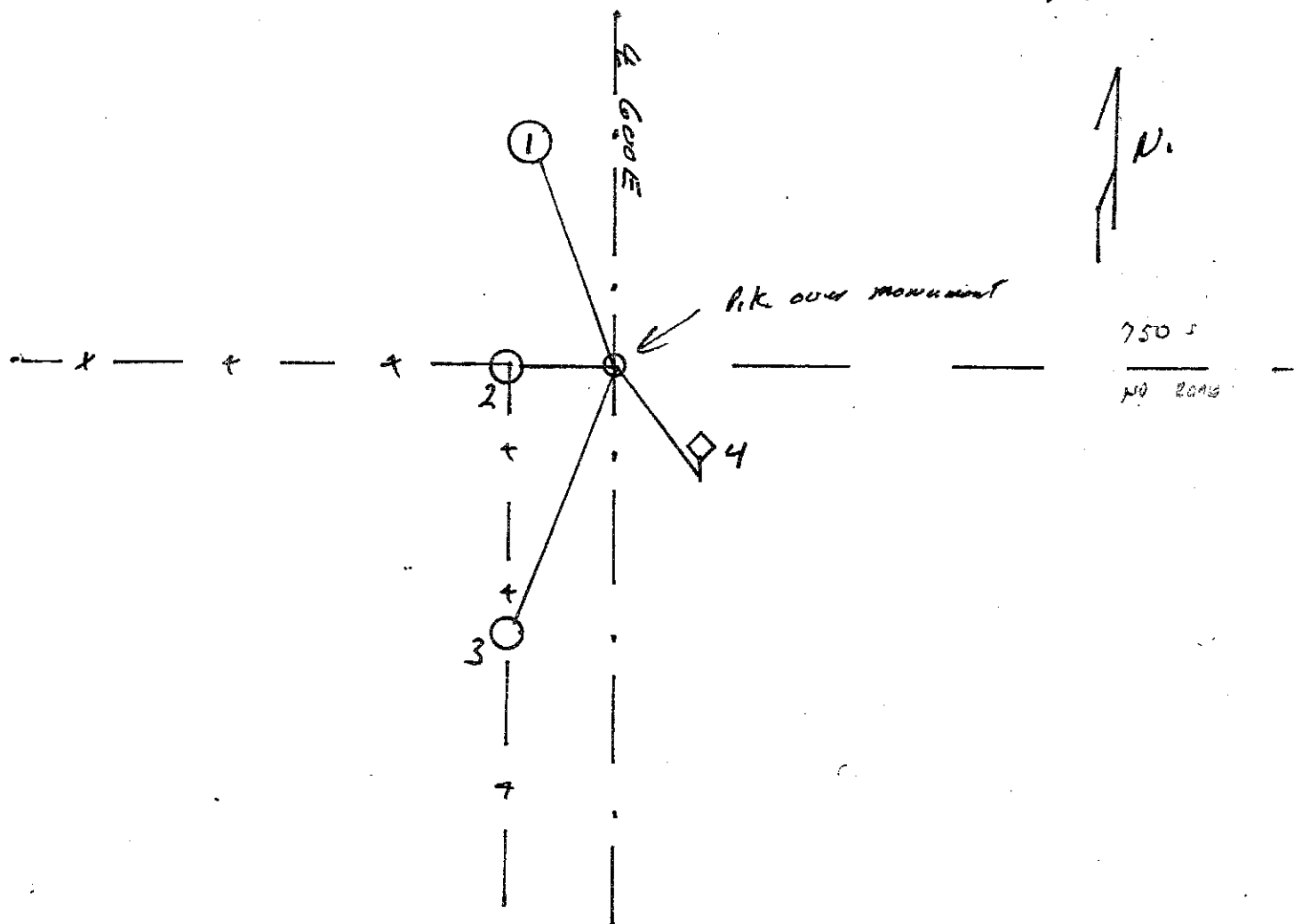
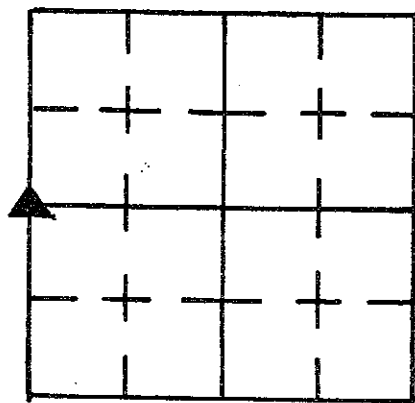
Inst. _____ Rod D.A.D. Keithley

TYPE of MARKER MONUMENT (30") Cond. JUST SET

METHOD of ESTABLISHMENT Found P.K. NAIL in 4 of C.R. 600

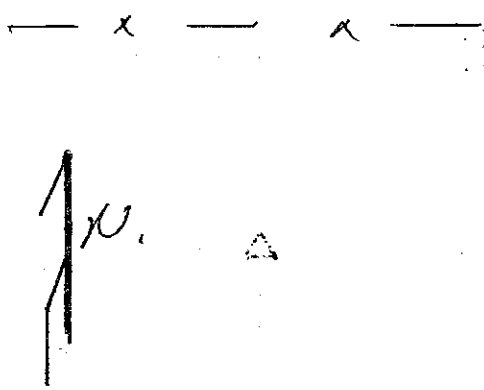
IN Line with Fence Running East-West. Set P.K. 2' To The N. & E. of nail dug 3x3" Hole 12" to original ground Found nothing. AFTER Running a traverse on the West Line of above section we set the monument in place of The P.K. Found. covers monument 4" Deep.

5G
(3 of 5)



REFERENCE	DISTANCE	DESCRIPTION
(1)	116.21	P.K. NAIL S. SIDE of UTILITY Pole R.E.M.C. #66532
(2)	16.31	P.K. NAIL E. SIDE of wooden corner Post 6" up
(3)	31.39'	P.K. NAIL E. SIDE of wooden Post 8" up
(4)	19.10	NORTH SIDE Road sign "Danger Keep Right Plumbed 1 & 2
OFFSET	2.00'	P.K. NAIL in Pavement North monument
OFFSET	2.00'	P.K. NAIL in Pavement East of monument
		Set P.K. over monument

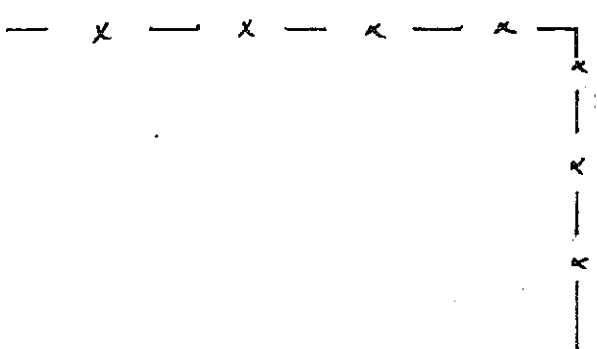
5G
(4 of 5)



← R.R. SPIKE OVER STONE
N.W. CORNER
5-8-T-11-N-R-8E.

180°-00'-00" 2,680.796'

← P.K. WHILE OVER 30° MONUMENT
W/4 CORNER 8-11-8



180°-00'-00" 2,674.881'

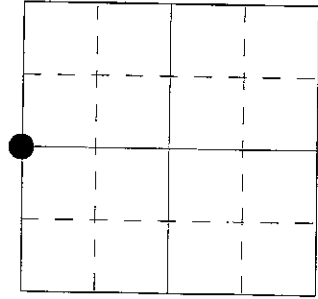
← STONE S.W. CORNER
5-8-T-11-N-R-8E



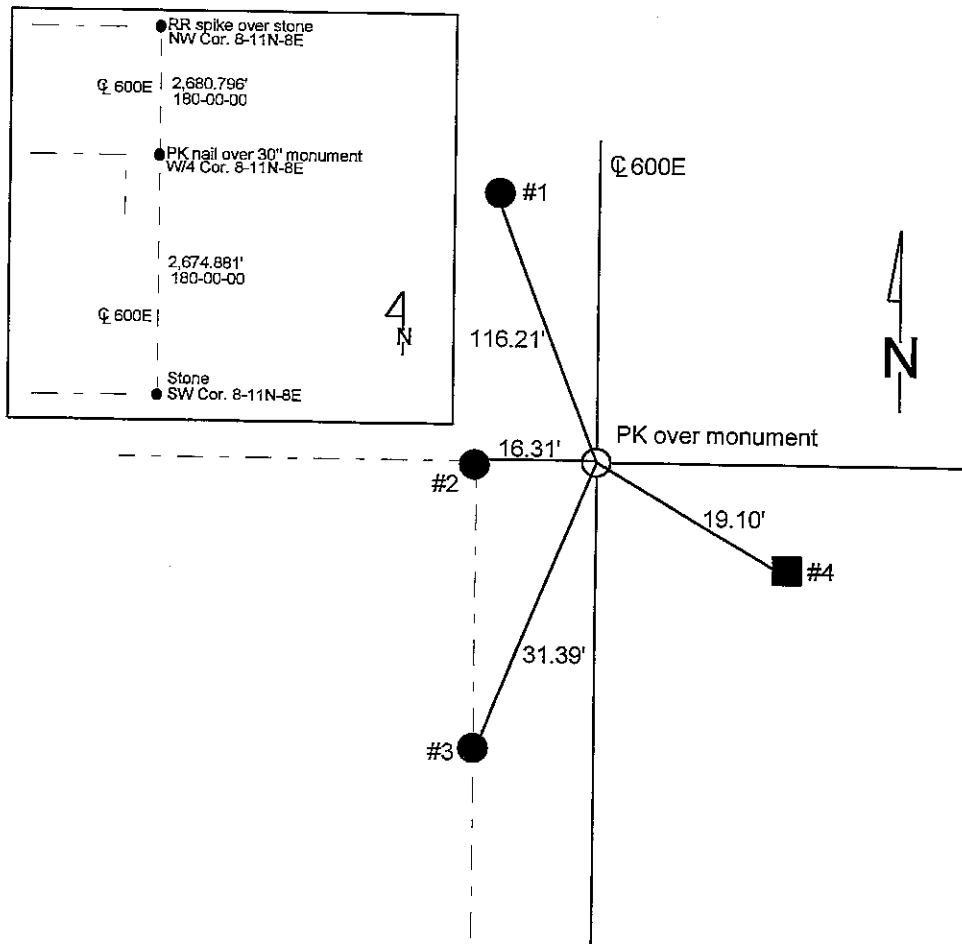
**SECTION CORNER RECORD
SHELBY COUNTY, INDIANA
Sec. 8 T. 11N R. 8E**

Ref. No. 5G

DATE : 06/21/88
 CREW P.C. : D. Rivers / Dan Degelow
 Instrument :
 Rod : D. & D. Keithley
 Marker Type : Monument (30")
 Condition : Just set



Method of Establishment : Found PK nail in CL of CR 600E in line with fence running east-west. Set PK nails 2' to the North and East of nail dug 3'x3' hole 12" to original ground found nothing, after running a traverse on the west line of above section we set the monument 4" deep in place of the PK found.



REFERENCE	DISTANCE	DESCRIPTION
1	116.21	PK nail South side of utility pole REMC #06532, 8" up
2	16.31	PK nail East side of wooden corner post, 6" up
3	31.39	PK nail East side of wooden post, 8" up
4	19.10	North side road sign "Danger Keep Right"
		Plumbed 1 & 2
offset	2.00	PK nail in pavement North of monument
offset	2.00	PK nail in pavement East of monument
		Set PK over monument

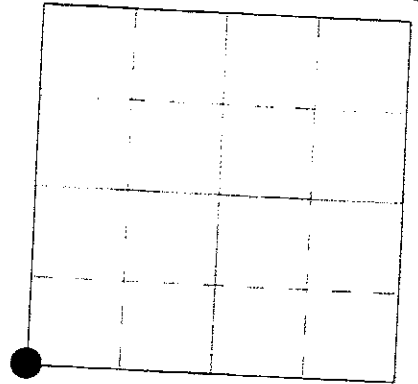
SECTION CORNER RECORD

SHELBY COUNTY, INDIANA

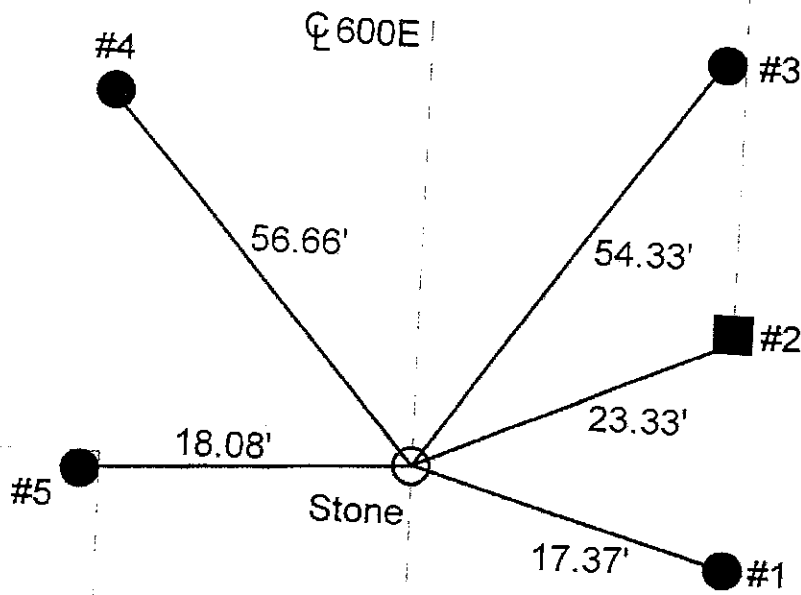
Sec. 8 T. 11N R. 8E

Ref. No. 5J

DATE : 06/19/88
 CREW P.C. : D. Rivers & D. Degelow
 Instrument :
 Rod : D. & D. Keithley
 Marker Type : Stone
 Condition : Good



Method of Establishment : Found PK nail in CL 600E in line with section line fence running west. Set 2 PK nails 2' North and East of PK nail. Dug & found stone at road surface (stone 12" N-S x 10" E-W). Painted stone orange. Drew "X" in center of stone. "X" to offsets East 1.11' and Northwest 2.16'. Stone to PK nail west 0.9'



GEODETTIC INFORMATION
Datum: NAD83 (CORS96)

GPS REF. 05J 18/11/8	DISCLAIMER The section corner coordinates annotated hereon have been obtained with RTK GPS methods by personnel of Shelby County Surveyor. No guarantee is made to the correctness or accuracy of these values and they have been provided for recovery and verification purposes only. The Shelby County Surveyor's Office will not be held liable for errors or negligence in part by the surveyor who does not physically determine the location of section lines perform in compliance with Indiana Title 865, Article 1, Rule 12-10 of the Administration Code. These coordinates will have no legal weight of authority unless monument and all its accessories have been obliterated.
DATE: Received	
BY: Entered C. Droddy 08/17/2015	
NORTHING: 1515455.69	
EASTING: 327675.81	

REFERENCE	DISTANCE	DESCRIPTION
1	17.37	Used near face of round concrete corner post
2	23.33	PK nail West side square wooden fence post, 2" up
3	54.33	PK nail West side round wooden fence post, 1" up
4	56.66	PK nail South side utility pole REMC #35321, 17" up
5	18.08	PK nail North side round wooden fence post, 2" up
		Plumbed #1, #2, #3, & #5
offset	1.11	PK nail pavement East of stone
offset	2.16	PK nail pavement northwest of stone

SECTION CORNER RECORD

SHELBY COUNTY, INDIANA

Sec. 8 T. 11-N R. 8-E

DATE 6/19/88

CREW P.C. D. Rivers & D. Degeleow

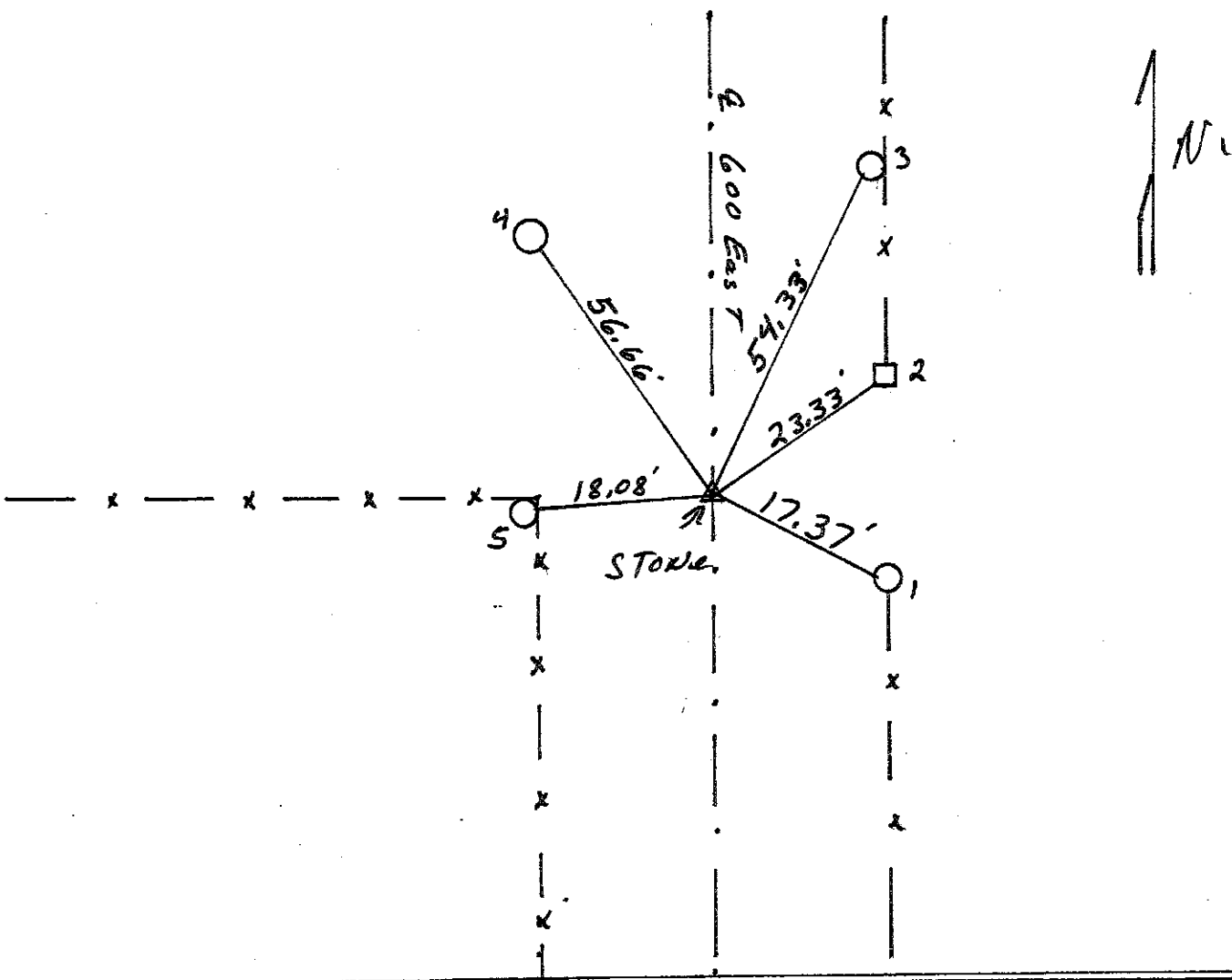
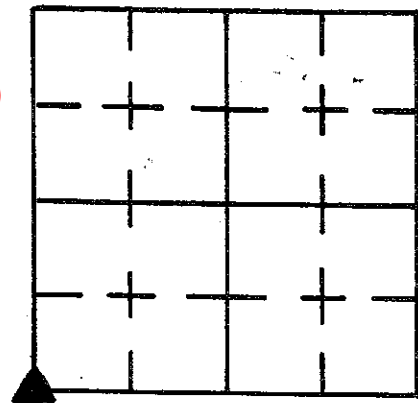
Inst. Rod D.P.D. Keithley

TYPE of MARKER STONE Cond. Good

METHOD of ESTABLISHMENT Found P.K. NAIL IN Q 600 EAST IN

Line with section line Fence running west set 2
P.K.'s 2' North + East of P.K., Dug & Found Stone @ Road Surface.
(Stone 12" N. to S. x 10" E. to W.) Painted Stone orange. Drew X in center
of Stone. X to offsets East 1.11' & Northwest 2.16'
Stone to P.K. West 0.9'

5J
(2 of 2)

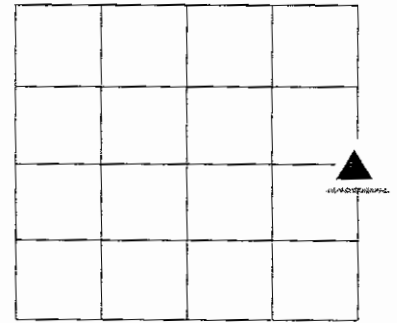


REFERENCE	DISTANCE	DESCRIPTION
1.	17.37'	used near Face of ^{Round} Concrete corner post
2.	23.33'	P.K. NAIL WEST SIDE Sq. wooden Fence post 2" up.
3.	54.33'	P.K. NAIL WEST SIDE round wooden Fence post 1" up
4.	56.66'	P.K. NAIL South SIDE utility Pole R.E.M.C. #35321 ^{17" up}
5.	18.08'	P.K. NAIL North SIDE round wooden Fence post 2" up
		Plumbed #1, #2, #3 & #5
OFFSET	1.11'	P.K. NAIL Pavement East of Stone
OFFSET	2.16	P.K. NAIL in Pavement Northwest of Stone

SECTION CORNER RECORD
SHELBY COUNTY, INDIANA
S. 18 T. 11N R. 8E

05L Ref. No.

DATE: 08/17/2015
CREW: Sumerford
OLD RECORD REF:
MARKER TYPE:



REF #	DISTANCE	DESCRIPTION

GEODETTIC INFORMATION

Datum: NAD83 (CORS96)

GPS REF. 05L	DISCLAIMER The section corner coordinates annotated hereon have been obtained with RTK GPS methods by personnel of Shelby County Surveyor. No guarantee is made to the correctness or accuracy of these values and they have been provided for recovery and verification purposes only. The Shelby County Surveyor's Office will not be held liable for errors or negligence in part by the surveyor who does not physically determine the location of section lines perform in compliance with Indiana Title 865, Article 1, Rule 12-10 of the Administration Code. These coordinates will have no legal weight of authority unless monument and all its accessories have been obliterated.
L corner	
DATE:	
ENTERED BY: C. Droddy 08/17/2015	
NORTHING: 1512782.70	
EASTING: 327664.46	

5-N

5N
(1 of 7)

SHELBY COUNTY, INDIANA
Sec. 19 T. 11 R. 8
NOBEL TWP.

▲ Ref. No.

DATE:
CREW: TAYLOR SUMERFORD
OLD RECORD REF:
MARKER TYPE:

Method of Establishment
RECOVERED COUNTY MONUMENT
FROM CO. TIES





Drawing Not To Scale

REF #	DISTANCE	DESCRIPTION
		ELEVATION 829.38'


GEODETIC INFORMATION
Datum: NAD83 (CORS96)

GPS REF. 140	DISCLAIMER The section corner coordinates annotated hereon have been obtained with RTK GPS methods by personnel of Shelby County Surveyor. No guarantee is made to the correctness or accuracy of these values and they have been provided for recovery and verification purposes only. The Shelby County Surveyor's Office will not be held liable for errors or negligence in part by the surveyor who does not physically determine the location of section lines perform in compliance with Indiana Title 865, Article 1, Rule 12-10 of the Administration Code. These coordinates will have no legal weight of authority unless monument and all its accessories have been obliterated.
DATE: 11/2017	
BY: TAYLOR SUMERFORD	
NORTHING: 1510093.51 correct	
EASTING: 327662.94	

WAS 31



19 11 8 Noble Twp.
 NE Cor NE 1/4 19-11-8
 SE Cor SE 1/4 18 11 8



*Shelbyville-Shelby County
 Geographic Information System
 25 W Polk St. Room 104
 Shelbyville, Indiana 46176*

SECTION CORNER RECORD

SHELBY COUNTY, INDIANA

5N
(3 of 7)

N-5

SEC. 17 T. 11 R. 8

DATE 4/5/04

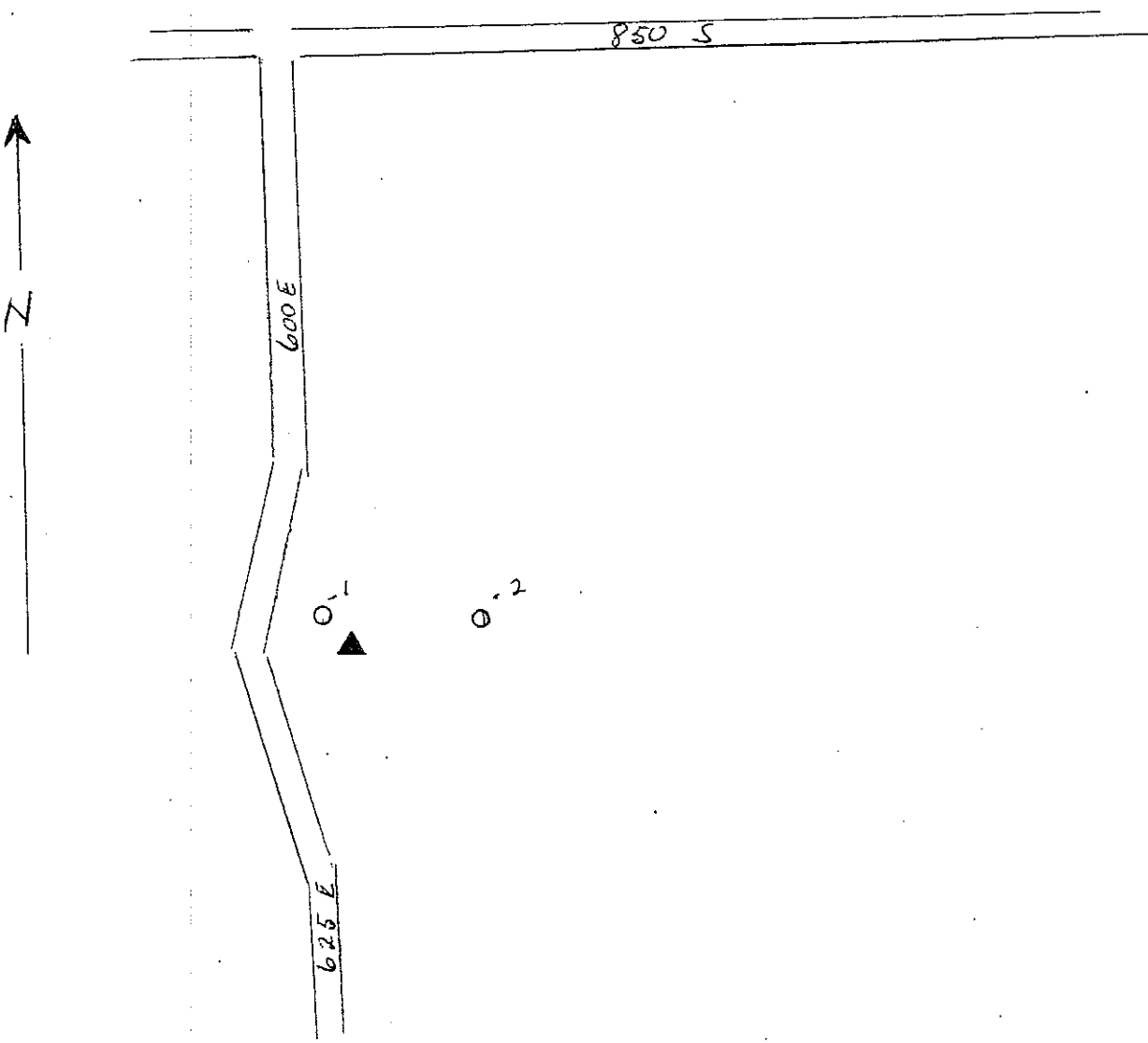
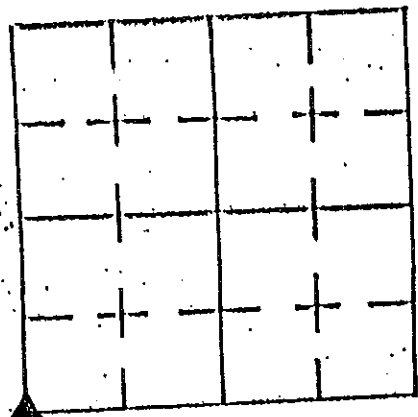
BY P.C. TAYLOR SUMBERFORD

WITNESSED BY Rod TED SMITH

TYPE of MARKER 3' x 5/8" REBAR + DISK Cond. GOOD

METHOD of ESTABLISHMENT SET BY TAYLOR SUMBERFORD I.S.

SET 3' x 5/8" REBAR WITH ALUMINUM DISK & CARBONITE ROD 6' BELOW G.M. LEVEL
PAINTED DISK & PLACED 2 SMALL STONES AT DISK



REFERENCE	DISTANCE	DESCRIPTION
1	31"	CARBONITE ROD
2	32' 5"	MURKELLY TREE

GPS REF. 05N
18/11/8
DATE: Received
BY: Entered C, Drodny
08/17/2015
NORTHING:
1510093.08
EASTING:
327662.80

DISCLAIMER
 The section corner coordinates annotated hereon have been obtained with RTK GPS methods by personnel of Shelby County Surveyor. No guarantee is made to the correctness or accuracy of these values and they have been provided for recovery and verification purposes only. The Shelby County Surveyor's Office will not be held liable for errors or negligence in part by the surveyor who does not physically determine the location of section lines perform in compliance with **Indiana Title 865, Article 1, Rule 12-10** of the Administration Code. These coordinates have no legal weight of authority unless monument and all its accessories have been obliterated.

SECTION CORNER RECORD

SHELBY COUNTY, INDIANA

5N
(6 of 7)

N-5

OC. 17 T. 11 R. 8

DATE 4/5/04

PREPARED BY P.C. TAYLOR SUMNER FORD

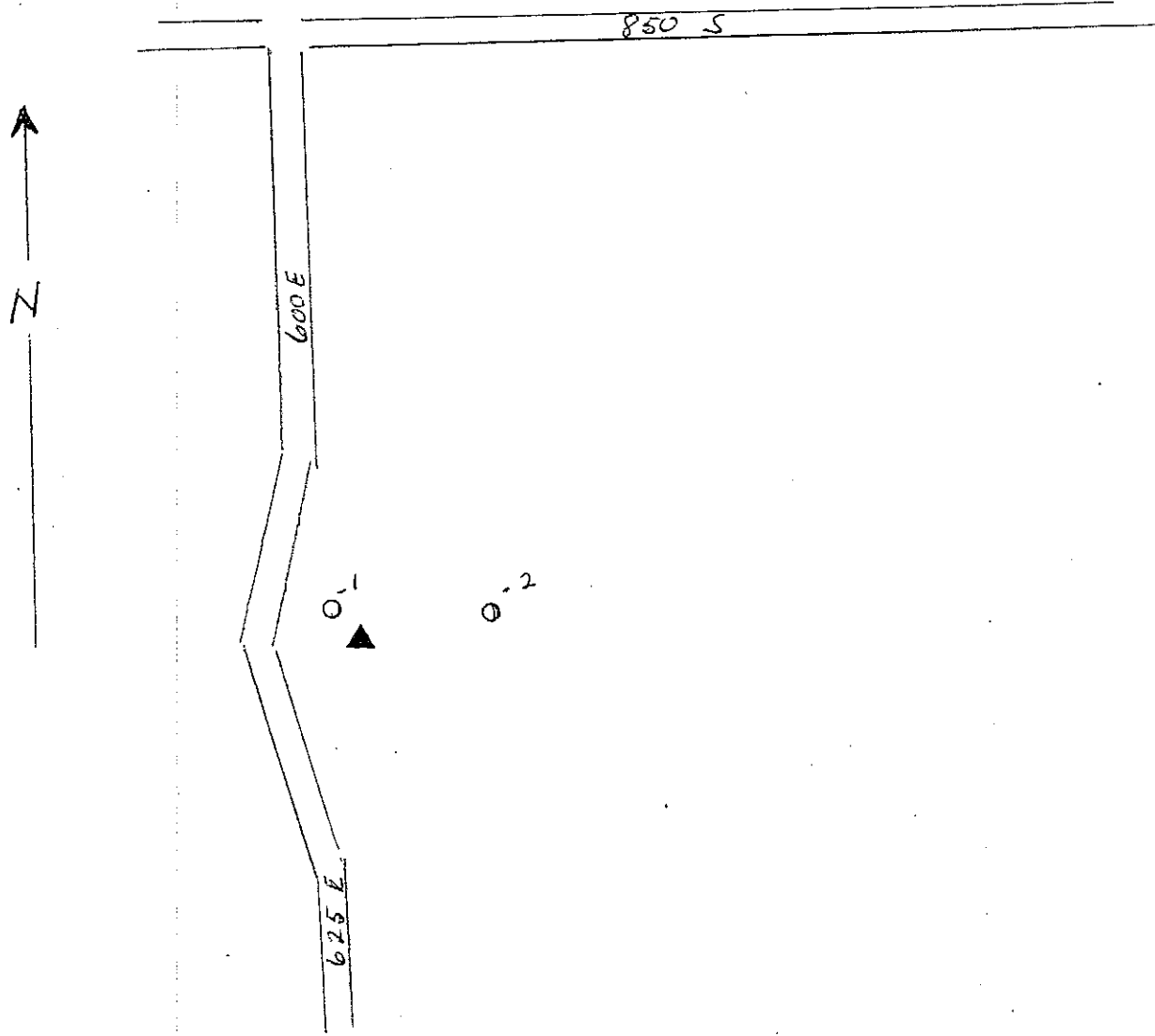
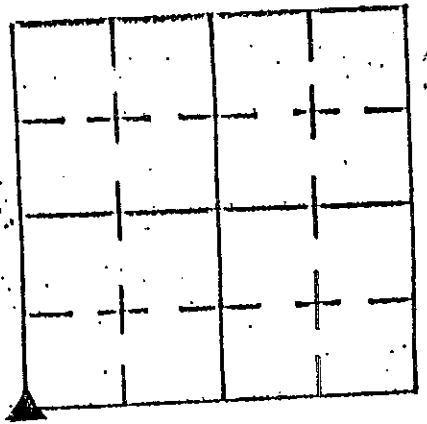
BY Rod TED SMITH

TYPE of MARKER 3' x 5/8" REBAR + DISK Cond. GOOD

METHOD of ESTABLISHMENT SET BY TAYLOR SUMNER FORD I.S.

SET 3' x 5/8" REBAR WITH ALUM DISK & CARBONITE ROD 6' BELOW G.M. LEVEL

PAINTED DISK & PLACED 2 SMALL STONES AT DISK



REFERENCE	DISTANCE	DESCRIPTION
1	31"	CARBONITE ROD
2	32' 5"	MULBERRY TREE

GPS REF. 05N
18/11/8
DATE: Received
BY: Entered C, Droddy
08/17/2015
NORTHING:
1510093.08
EASTING:
327662.80

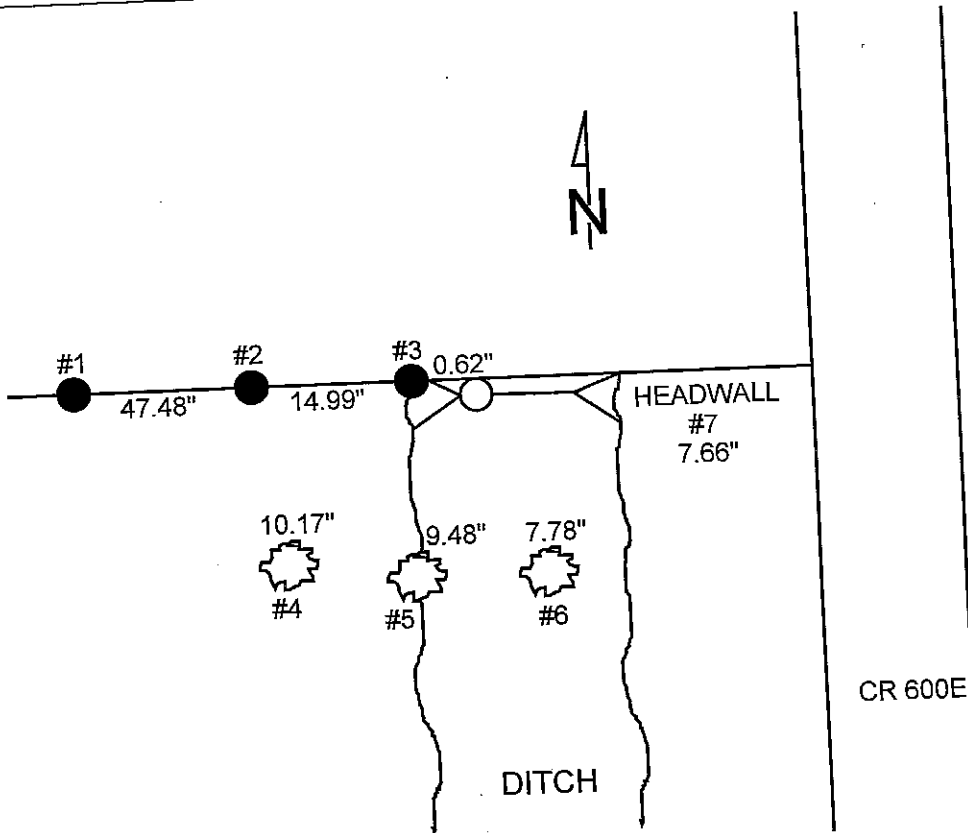
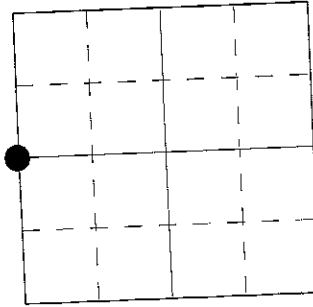
DISCLAIMER
The section corner coordinates annotated hereon have been obtained with RTK GPS methods by personnel of Shelby County Surveyor. No guarantee is made to the correctness or accuracy of these values and they have been provided for recovery and verification purposes only. The Shelby County Surveyor's Office will not be held liable for errors or negligence in part by the surveyor who does not physically determine the location of section lines perform in compliance with **Indiana Title 865, Article 1, Rule 12-10** of the Administration Code. These coordinates have no legal weight of authority unless monument and all its accessories have been obliterated.

SECTION CORNER RECORD
SHELBY COUNTY, INDIANA

Sec. 20 T. 11N R. 8E

Ref. No. 5P

DATE : 07/20/92
 CREW P.C. :
 Instrument :
 Rod :
 Marker Type : Stone
 Condition : Good
 Method of Establishment : Reported by PACE Engineering
 (T. Martin). Found 10-85 square limestone ENE side corner post
 203' West CenterLine road



REFERENCE	DISTANCE	DESCRIPTION
1	47.48"	Nail North side round fence post, 5" up (47.48")
2	14.99"	Nail North side round fence post, 5" up (14.99")
3	0.62"	Nail Northeast side round corner post, 6" up
4	10.17"	Nail Southeast side 11" elm tree, 8" up
5	9.48"	Nail Northeast side 7" elm tree, 7" up
6	7.79"	Nail Northeast side 12" elm tree, 5" up
7	7.66"	Cut "X" on top (West end) cone, headwall

SHELBY COUNTY, INDIANA
Sec. 19 T. 11 R. 8
NOBEL TWP.

DATE:
CREW: *JEFF POWELL*
OLD RECORD REF:
MARKER TYPE: *STONE*

▲ Ref. No.

Method of Establishment

JEFF POWELL'S RECORDS
NOTE STONE RECOVERED IN SEPT. 2017
AND APPEARS TO HAVE BEEN DISTURBED
THEREFORE POWELL'S GPS VALUES ARE BELOW

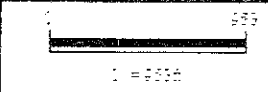


Drawing Not To Scale

REF #	DISTANCE	DESCRIPTION
		<i>ELEVATION 829.49'</i>

GEODETTIC INFORMATION
Datum: NAD83 (CORS96)

GPS REF. <i>500</i>	<p>DISCLAIMER</p> <p>The section corner coordinates annotated hereon have been obtained with RTK GPS methods by personnel of Shelby County Surveyor. No guarantee is made to the correctness or accuracy of these values and they have been provided for recovery and verification purposes only. The Shelby County Surveyor's Office will not be held liable for errors or negligence in part by the surveyor who does not physically determine the location of section lines perform in compliance with Indiana Title 865, Article 1, Rule 12-10 of the Administration Code. These coordinates will have no legal weight of authority unless monument and all its accessories have been obliterated.</p>
DATE:	
BY: <i>JEFF POWELL</i> <i>SEE NOTE ABOVE</i>	
NORTHING: <i>1507403.53</i>	
EASTING: <i>327639.38</i>	



19 11 8 Noble Twp.
NE Cor SE 1/4



Shelbyville-Shelby County
Geographic Information System
25 W Poik St. Room 104
Shelbyville, Indiana 46176

SECTION CORNER RECORD

5P
(4 of 4)

5P

SHELBY COUNTY, INDIANA

Sec. 20 T. 11 R. 8

DATE 7/20/92

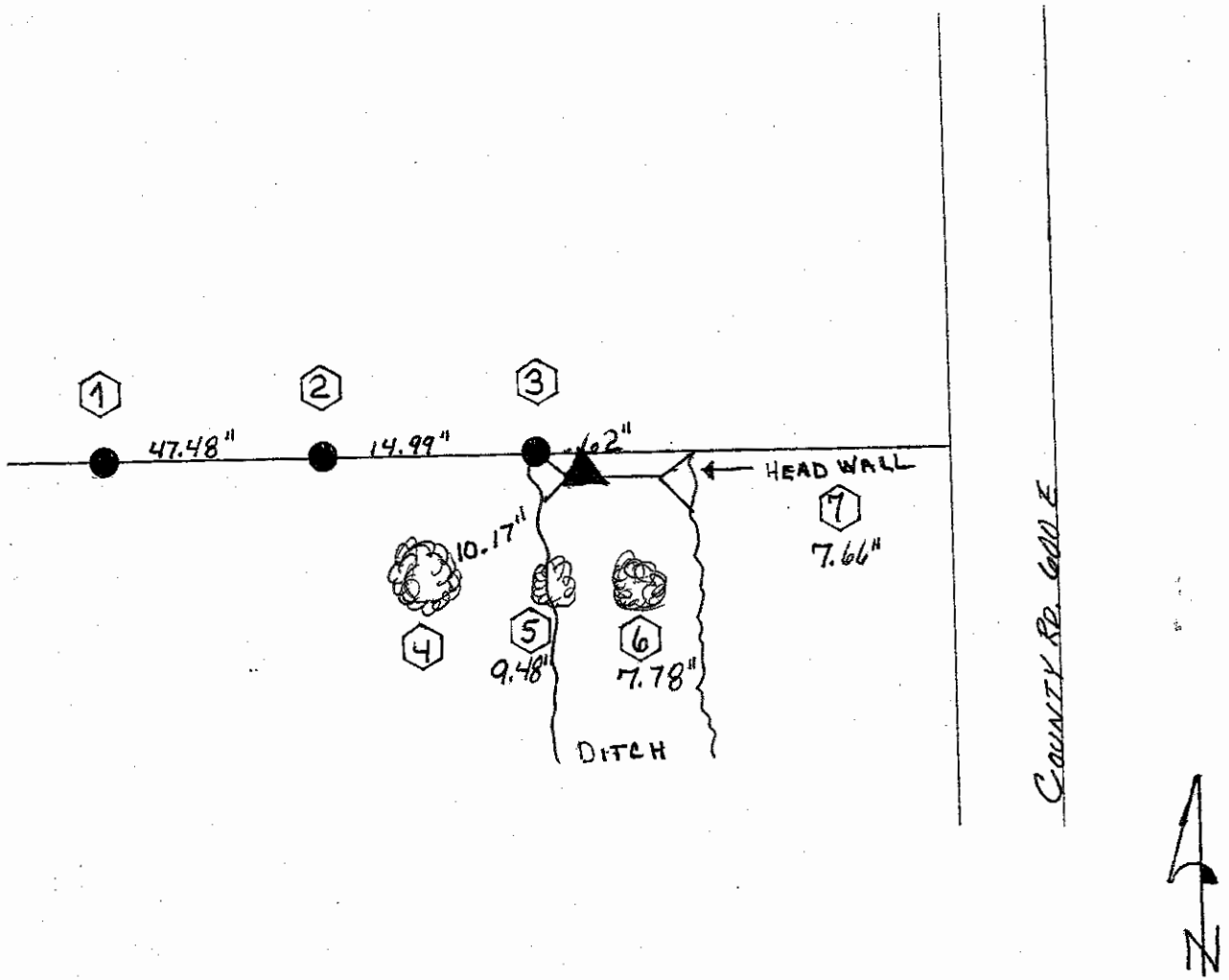
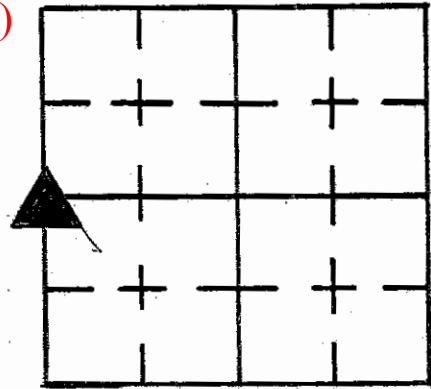
CREW P.C. _____

Inst. _____ Rod _____

TYPE of MARKER STONE Cond. GOOD

METHOD of ESTABLISHMENT REPORTED BY PACE ENGINEERING (T. MARTIN)

FOUND 10-85 SQ. LIMESTONE ENE SIDE COR. POST 203' W & ROAD



REFERENCE	DISTANCE	DESCRIPTION
①	47.48"	NAIL N. SIDE ROUND FENCE POST 5" UP 47.48"
②	14.99"	NAIL N. SIDE ROUND FENCE POST 5" UP 14.99"
③	0.62"	NAIL N.E. SIDE ROUND CORNER POST 6" UP
④	10.17"	NAIL S.E. SIDE 11" EIM TREE 8" UP
⑤	9.48"	NAIL N.E. SIDE 7" (11) 7" UP
⑥	7.78"	NAIL NE. SIDE 12" (11) 5" UP
⑦	7.66"	CUT X ON TOP (WEST END) CONE, HEADWALL

SHELBY COUNTY, INDIANA
Sec. 19 T. 11 R. 8
NOBEE TWP

DATE: 11/2017
CREW: TAYLOR SUMERFORD
OLD RECORD REF:
MARKER TYPE:

▲ Ref. No.

Method of Establishment

RECOVERED SMALL NAG NAIL (OLD) 0.2 B.S.
REPLACED WITH LARGE NAG NAIL



Drawing Not To Scale

REF #	DISTANCE	DESCRIPTION
		ELEVATION 831.38'

GEODETTIC INFORMATION
Datum: NAD83 (CORS96)

GPS REF. 497	<p>DISCLAIMER The section corner coordinates annotated hereon have been obtained with RTK GPS methods by personnel of Shelby County Surveyor. No guarantee is made to the correctness or accuracy of these values and they have been provided for recovery and verification purposes only. The Shelby County Surveyor's Office will not be held liable for errors or negligence in part by the surveyor who does not physically determine the location of section lines perform in compliance with Indiana Title 865, Article 1, Rule 12-10 of the Administration Code. These coordinates will have no legal weight of authority unless monument and all its accessories have been obliterated.</p>
DATE: 11/2017	
BY: TAYLOR SUMERFORD	
NORTHING: 1504720.82	
EASTING: 327836.00	



19 11 8 Noble Twp.




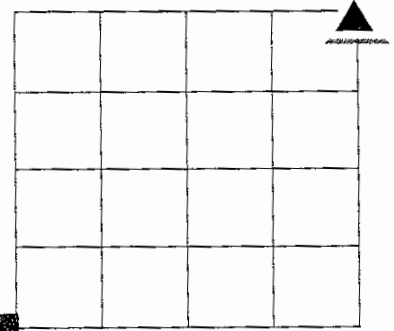
Shelbyville-Shelby County
Geographic Information System
25 W Polk St. Room 104
Shelbyville, Indiana 46176

SECTION CORNER RECORD
SHELBY COUNTY, INDIANA
Sec. 31 T. 11N R. 8E

Ref. No. 05V

DATE: 12/09/2013
CREW: J. Powell
OLD RECORD REF:
MARKER TYPE: Set County Monument

Working from old records and surveys
County monument set at Corner "A"



N
|

Last Entered or Corrected:

REF #	DISTANCE	DESCRIPTION

GEODETIC INFORMATION

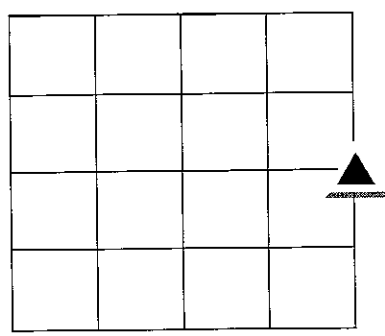
Datum: NAD83 (CORS96)

GPS REF.5-V (A)	DISCLAIMER
J. Powell	The section corner coordinates annotated hereon have been obtained with RTK GPS methods by personnel of Shelby County Surveyor. No guarantee is made to the correctness or accuracy of these values and they have been provided for recovery and verification purposes only. The Shelby County Surveyor's Office will not be held liable for errors or negligence in part by the surveyor who does not physically determine the location of section lines perform in compliance with Indiana Title 865, Article 1, Rule 12-10 of the Administration Code. These coordinates will have no legal weight of authority unless monument and all its accessories have been obliterated.
DATE: received 12/09/2013	
BY: J. Powell Entered by C. Drodgy	
NORTHING: 1499345.381	
EASTING: 327571.118	

SECTION CORNER RECORD
SHELBY COUNTY, INDIANA
S. 31 T. 11N R. 8E

05 X Ref.No.

DATE: 03/17/2014 (in-putted)
CREW: J. Powell; R.L.S.
OLD RECORD REF:
MARKER TYPE:



Calculated Split of the East Line



REF #	DISTANCE	DESCRIPTION

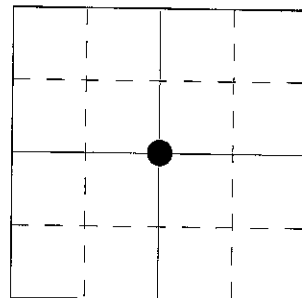
GEODETTIC INFORMATION
Datum: NAD83 (CORS96)

GPS REF. Jeff Powell; R.L.S. DATE: Received 12/09/2013 BY: Entered C. Droddy NORTHING: 1496660.928 EASTING: 327546.431	<p style="text-align: center;">DISCLAIMER</p> The section corner coordinates annotated hereon have been obtained with RTK GPS methods by personnel of Shelby County Surveyor. No guarantee is made to the correctness or accuracy of these values and they have been provided for recovery and verification purposes only. The Shelby County Surveyor's Office will not be held liable for errors or negligence in part by the surveyor who does not physically determine the location of section lines perform in compliance with Indiana Title 865, Article 1, Rule 12-10 of the Administration Code. These coordinates will have no legal weight of authority unless monument and all its accessories have been obliterated.
---	---

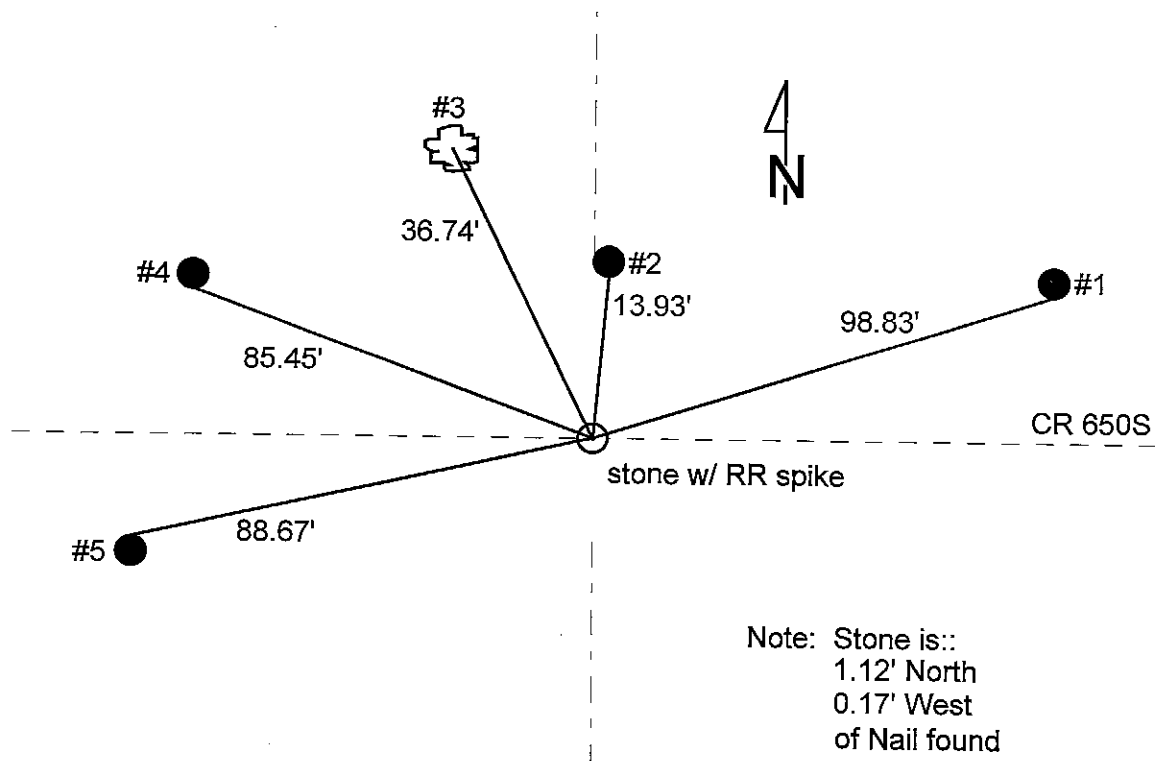
SECTION CORNER RECORD
SHELBY COUNTY, INDIANA
 Sec. 5 T. 11N R. 8E

Ref. No. 7C

DATE : 08/14/84
CREW P.C. : L. May
Instrument : R. Schaefer
Rod : R. McGaha
Marker Type : Stone
Condition : Good



Method of Establishment : Found PK nail just below road surface. Set PK nails 4.00' North & West of nail found. Dug and found 0.8' diameter stone 1.7' below surface. Placed cut "X" on high point. Placed RR spike in fill above "X" and one on surface above "X". Stone agrees with fences and pavement split.



Note: Stone is:
 1.12' North
 0.17' West
 of Nail found

REFERENCE	DISTANCE	DESCRIPTION
1	98.83'	PK nail 11" up South side utility pole (no ID)
2	13.93'	PK nail 15" up South side round wood corner post
3	36.74'	PK nail 12" up South side sugar maple
4	85.45'	PK nail 7" up South side utility pole (no ID)
5	88.67'	PK nail 24" up North side REMC PWP #06625
straddle	2.82'	PK nail in pavement North
straddle	4.17'	PK nail in pavement West

SECTION CORNER RECORD SHELBY COUNTY, INDIANA

7C
(2 of 2)

Sec. 5 T. 11 R. 8

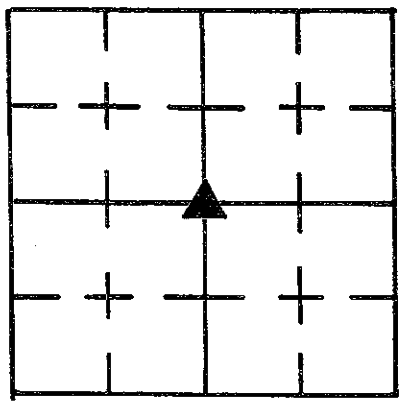
DATE 8/14/84

CREW P.C. L. Moy

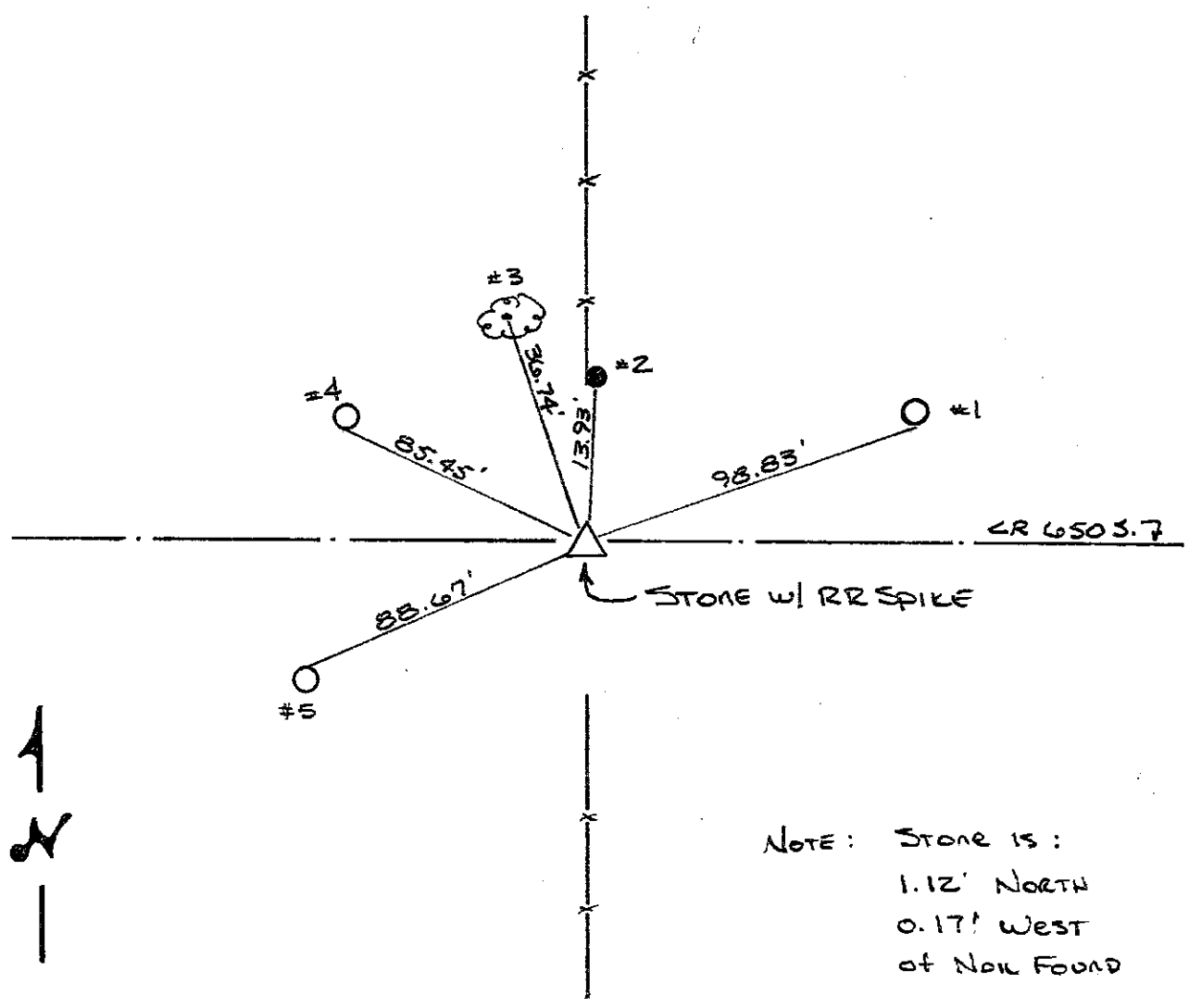
Inst. R. Schaefer Rod R. McGaha

TYPE of MARKER Stone Cond. GOOD

METHOD of ESTABLISHMENT FOUND PK NAIL JUST BELOW ROAD SURFACE.



SET PK NAILS 4.00' NORTH & WEST OF NAIL FOUND, DUG AND FOUND 0.8' DIA. STONE 1.7' BELOW SURFACE, PLACED CUT "X" ON HIGH POINT. PLACED RR SPIKE IN FILL ABOVE "X" ON AND ONE ON SURFACE ABOVE "X". STONE AGREES WITH FENCES AND FVMT. SPLIT.



NOTE: Stone is:
1.12' North
0.17' West
of Nail Found

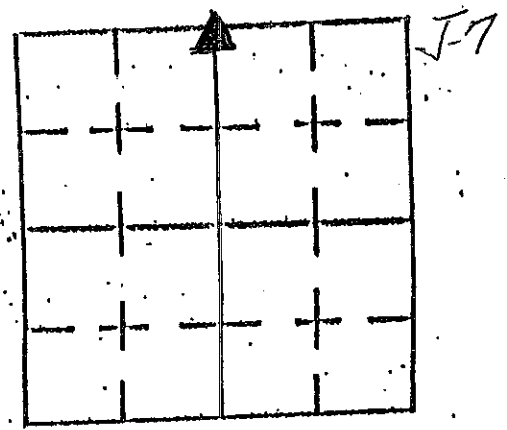
REFERENCE	DISTANCE	DESCRIPTION
1	98.83'	PK NAIL 11" UP SOUTH SIDE UTILITY POLE (NO I.D.)
2	13.93'	PK NAIL 15" UP SOUTH SIDE ROUND WOOD CORNER POST
3	36.74'	PK NAIL 12" UP SOUTH SIDE SUGAR MAPLE
4	85.45'	PK NAIL 7" UP SOUTH SIDE UTILITY POLE (NO I.D.)
5	88.67'	PK NAIL 24" UP NORTH SIDE REMC PWP # 06625
STRADDLE	2.82'	PK NAIL IN PUNT NORTH
STRADDLE	4.17'	PK NAIL IN PUNT WEST

SECTION CORNER RECORD

SHELBY COUNTY, INDIANA

Sec. 17 T. 11 R. 8

7J
(1 of 1)

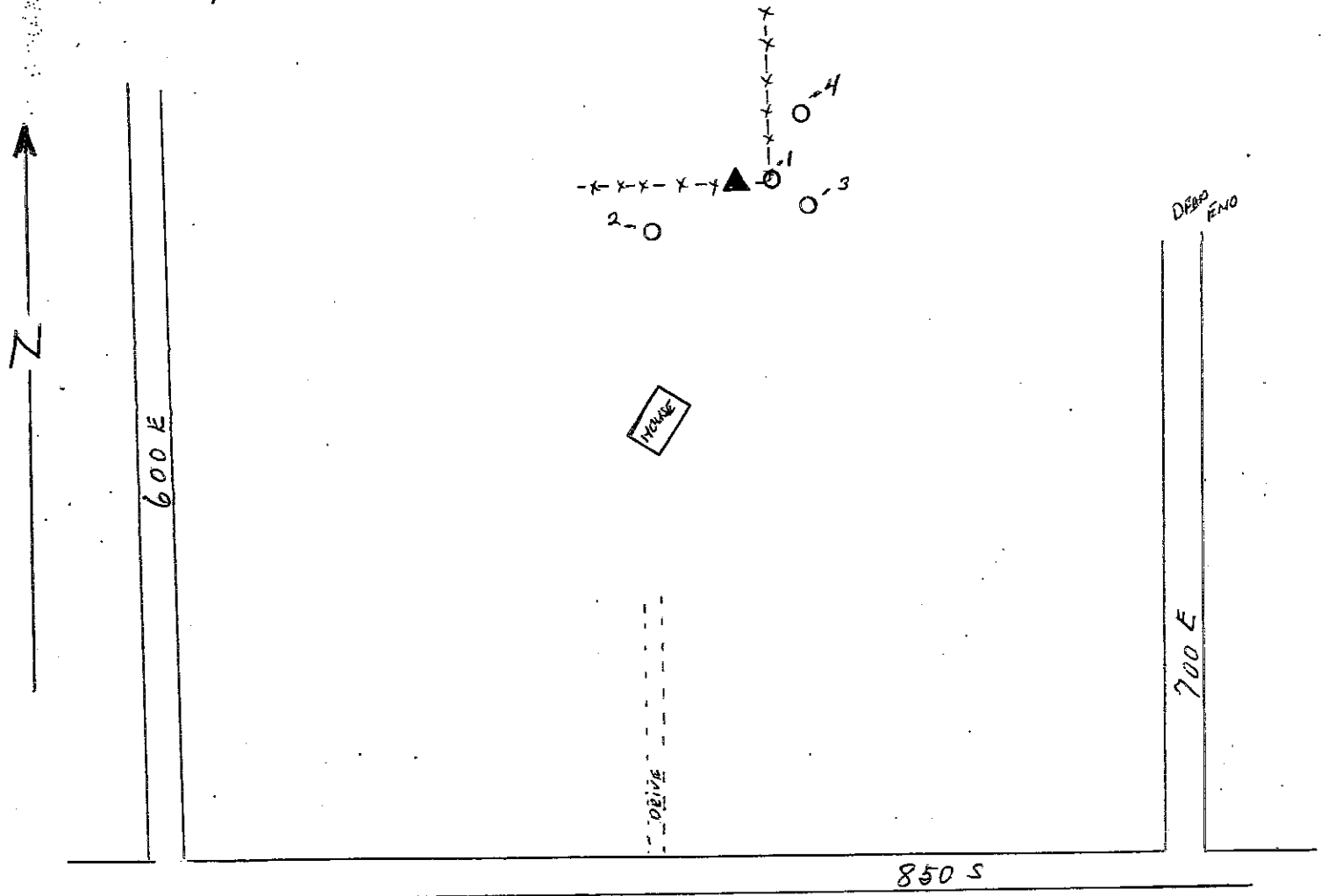


DATE 4/5/04
CREW P.C. STEVEN KUHN h.s.

Inst. _____ Rod TED SMITH

TYPE of MARKER LARGE STONE Cond. GOOD
METHOD of ESTABLISHMENT SURVEY BY STEVEN KUHN - DUG AT SET POINT.

+ FOUND LARGE STONE SPLITTING FENCE ROW. STONE IS 12" WIDE X 29" LONG X 8" THICK WITH LONG ENDS RUNNING NORTH TO SOUTH. SET 3' $\frac{1}{8}$ REBAR WITH ALUM DISH. PAINTED STONE + DISH TIES ARE PK. NAILS + WASHERS.



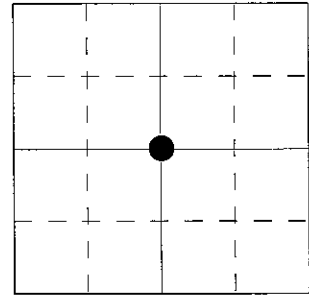
REFERENCE	DISTANCE	DESCRIPTION
1	12"	8" ROUND WOOD CORNER FENCE POST
2	23'	22" DIA BEECH TREE
3	13' 6"	20" DIA ASH TREE
4	19' 9"	15" DIA ASH TREE

SECTION CORNER RECORD
SHELBY COUNTY, INDIANA

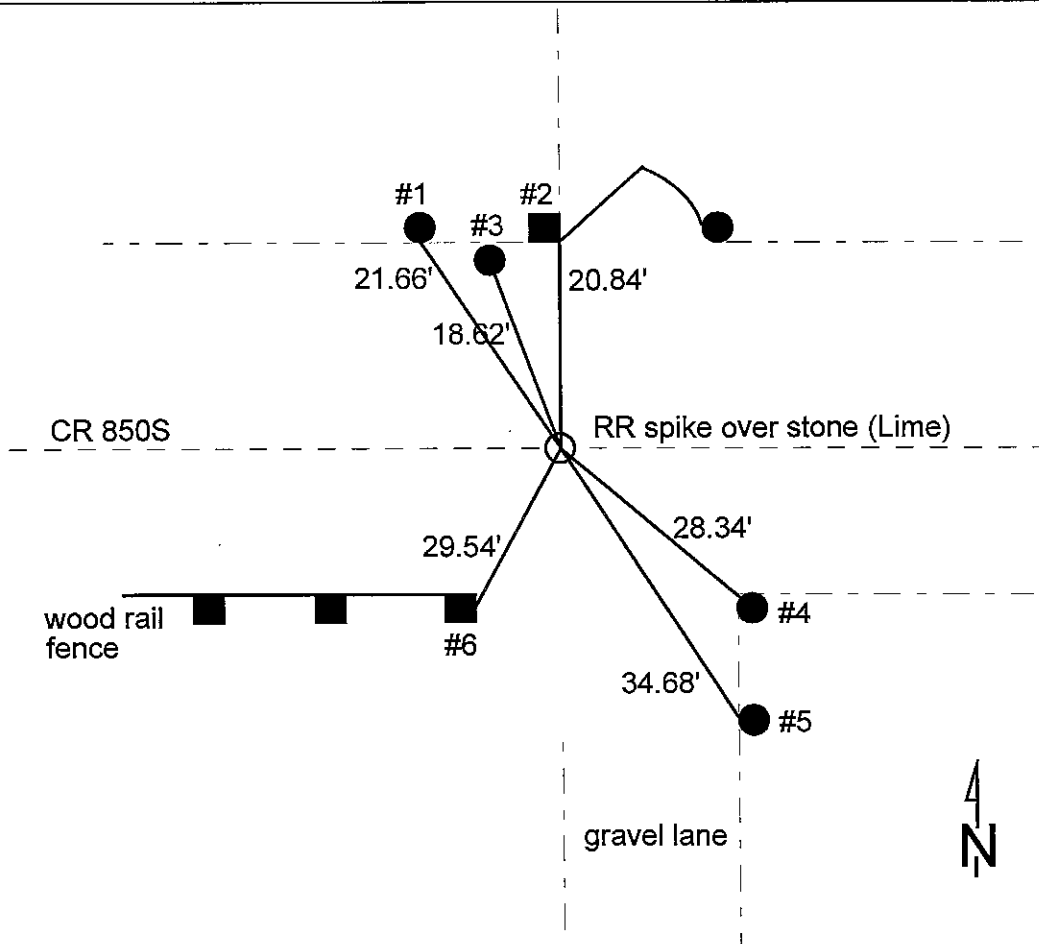
Sec. 17 T. 11N R. 8E

Ref. No. 7L

DATE : 01/25/84
 CREW P.C. : L. May
 Instrument :
 Rod : D. Rode
 Marker Type : Limestone
 Condition : Good



Method of Establishment : Nothing found on surface, split existing fences and aligned on them, dug and found 6"x8" limestone with cut "X" 12" below surface. Stone is in CL of road. Placed RR spike in fill dirt above "X" in stone. Placed RR spike on surface above both.

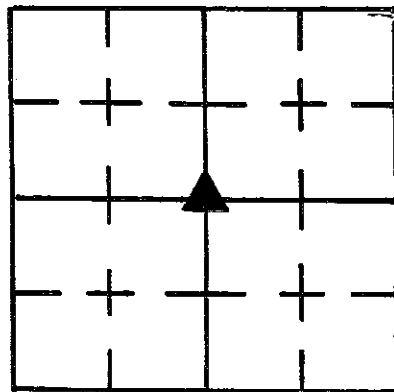


REFERENCE	DISTANCE	DESCRIPTION
1	21.66'	PK nail 22" up South side round wood brace post
2	20.84'	PK nail 14" up Southeast side square wood corner post
3	18.62'	PK nail 15" up South side utility pole
4	28.34'	PK nail 8" up Northwest side round wood corner post
5	34.68'	PK nail 11" up West side round wood brace post
6	29.54'	PK nail 2" up square wood post east side, east end wood rail fence
straddle	3.00'	PK nail in pavement East
straddle	2.97'	PK nail in pavement South

SECTION CORNER RECORD

SHELBY COUNTY, INDIANA

7L
(2 of 2)



Sec. 17 T. 11 R. 8

DATE 1 / 25 / 84

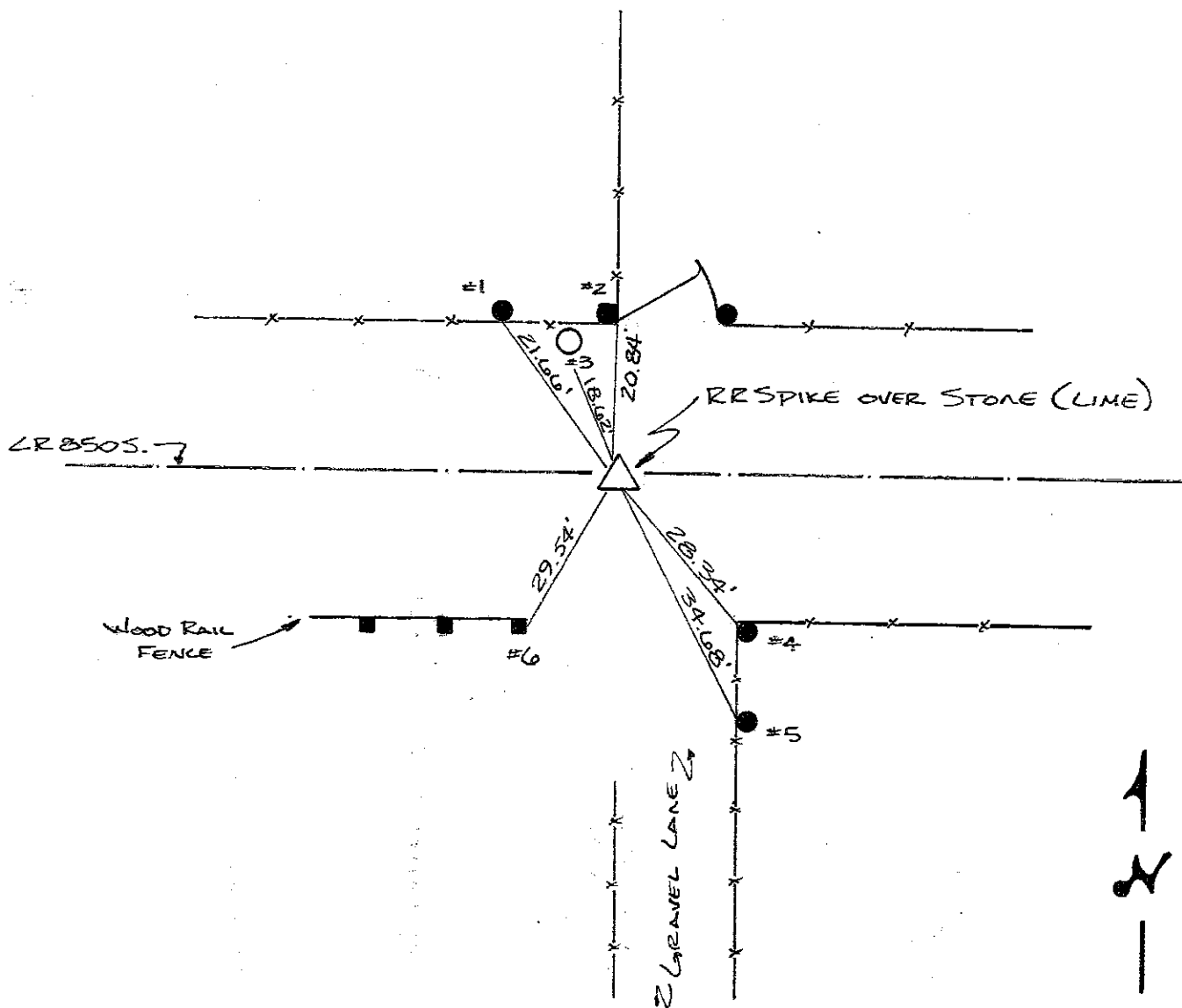
CREW P.C. L. May

Inst. Rod D. Rode

TYPE of MARKER LIMESTONE Cond. (GOOD)

METHOD of ESTABLISHMENT NOTHING FOUND ON SURFACE, SPLIT EXISTING FENCES

AND ALIGNED ON THEM, DUG AND FOUND 6" X 8" LIMESTONE WITH CUT "X" 12" BELOW SURFACE. STONE IS IN E ROAD. PLACED RR SPIKE IN FILL DIRT ABOVE "X" IN STONE. PLACED RR SPIKE ON SURFACE ABOVE BOTH.



REFERENCE	DISTANCE	DESCRIPTION
1	21.66	PK NAIL 22" UP SOUTH SIDE ROUND WOOD BRACE POST
2	20.84	PK NAIL 14" UP S.E. SIDE SQUARE WOOD CORNER POST
3	18.62	PK NAIL 15" UP SOUTH SIDE UTILITY POLE
4	28.34	PK NAIL 8" UP N.W. SIDE ROUND WOOD CORNER POST
5	34.68	PK NAIL 11" UP WEST SIDE ROUND WOOD BRACE POST
6	29.54	PK NAIL 2" UP SQUARE WOOD POST EAST SIDE, EAST END WOOD RAIL FENCE
STRADDLE	3.00'	PK NAIL IN POINT EAST
STRADDLE	2.97'	PK NAIL IN POINT SOUTH

**SECTION CORNER RECORD
SHELBY COUNTY, INDIANA**

Sec. 29 T. 11N R. 8E

Ref. No. 7R

DATE : 10/24/83

CREW P.C. : L. May

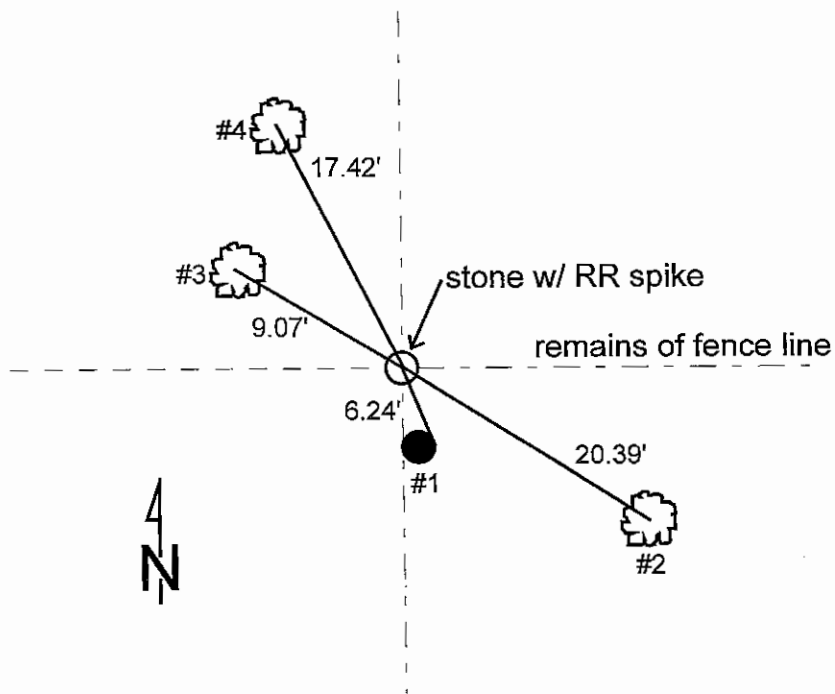
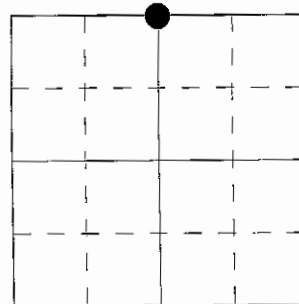
Instrument :

Rod : D. Frick

Marker Type : Sandstone

Condition : Good

Method of Establishment : Nothing found on surface, lined in with fence line N-S & remains of fence +/- 20 East running E-W. Dug and found stone 18" down, placed "X" on high point and RR spike above on surface.



REFERENCE	DISTANCE	DESCRIPTION
1	6.24'	PK nail 9" up Northeast side round wood fence post
2	20.39'	PK nail 13" up Northwest side 24" tri-trunk walnut
3	9.07'	PK nail 13" up South side 14" walnut
4	17.42'	PK nail 12" up East side 19" walnut

SHELBY COUNTY, INDIANA
Sec. 20 T. 11 R. 8
Noble Twp.

DATE: 11/2017
CREW: TAYLOR SUMERFORD
OLD RECORD REF: STONE
MARKER TYPE:

▲ Ref. No.

Method of Establishment

RECOVERED RAILROAD SPIKE PLACED OVER
STONE BY SHELBY COUNTY SURVEYOR'S OFFICE
APPROX 25 YEARS AGO. NOTE FALLS IN OLD
ROW (NOT IN ASPH. PAV.)



Drawing Not To Scale

REF #	DISTANCE	DESCRIPTION
		ELEVATION 830.78

GEODETIC INFORMATION

Datum: NAD83 (CORS96)

GPS REF. 496	<p>DISCLAIMER</p> <p>The section corner coordinates annotated hereon have been obtained with RTK GPS methods by personnel of Shelby County Surveyor. No guarantee is made to the correctness or accuracy of these values and they have been provided for recovery and verification purposes only. The Shelby County Surveyor's Office will not be held liable for errors or negligence in part by the surveyor who does not physically determine the location of section lines perform in compliance with Indiana Title 865, Article 1, Rule 12-10 of the Administration Code. These coordinates will have no legal weight of authority unless monument and all its accessories have been obliterated.</p>
DATE: 11/2017	
BY: TAYLOR SUMERFORD	
NORTHING: 1504710.64	
EASTING: 330312.10	



20 11 8 Noble Twp.



*Shelbyville-Shelby County
Geographic Information System
25 W Polk St. Room 104
Shelbyville, Indiana 46176*

SECTION CORNER RECORD

SHELBY COUNTY, INDIANA

Sec. 29 T. 11 R. 8

DATE 10/24/83

BY REW P.C. L. MAY

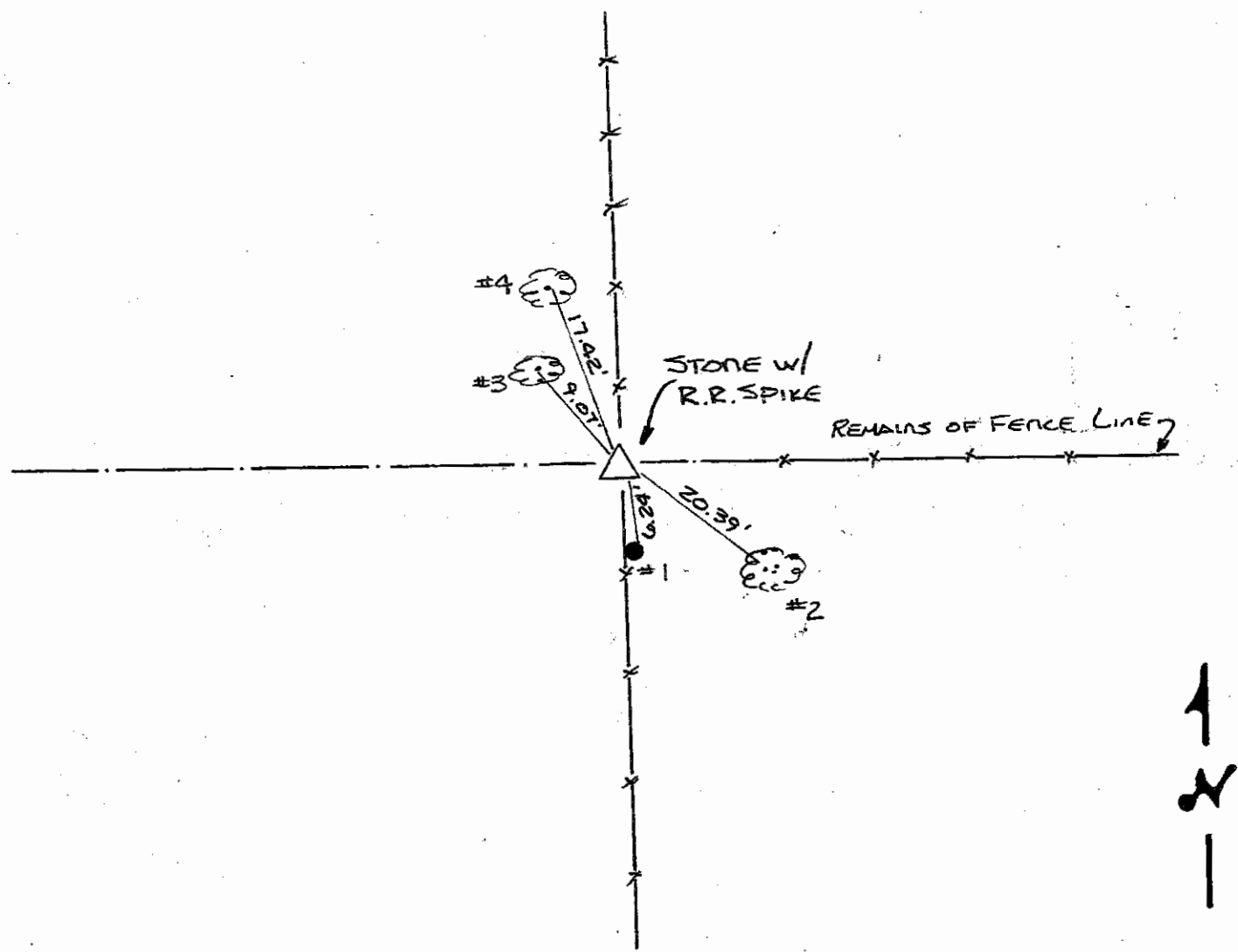
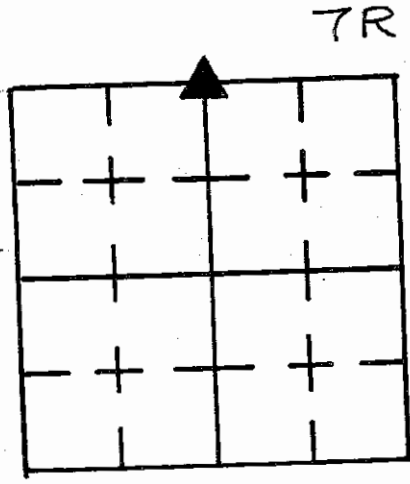
Witness Rod D. FRICK

TYPE of MARKER SANDSTONE Cond. GOOD

METHOD of ESTABLISHMENT NOTHING FOUND ON SURFACE, LINED IN WITH

FENCE LINE N-S & REMAINS OF FENCE ± 20' EAST RUNNING E-W. DUG AND FOUND STONE 18" DOWN, PLACED "X" ON HIGH POINT AND RR SPIKE ABOVE ON SURFACE.

7R
(4 of 4)



REFERENCE	DISTANCE	DESCRIPTION
1	6.24'	PK NAIL 9" UP NE SIDE ROUND WOOD FENCE POST
2	20.39'	PK NAIL 13" UP NW SIDE 24" TRI-TRUNK WALNUT
3	9.07'	PK NAIL 13" UP SOUTH SIDE 14" WALNUT
4	17.42'	PK NAIL 12" UP EAST SIDE 19" WALNUT

SECTION CORNER RECORD

SHELBY COUNTY, INDIANA

Sec. 32 T. 11 R. 8

DATE 7/28/04 NOBLE TWP.

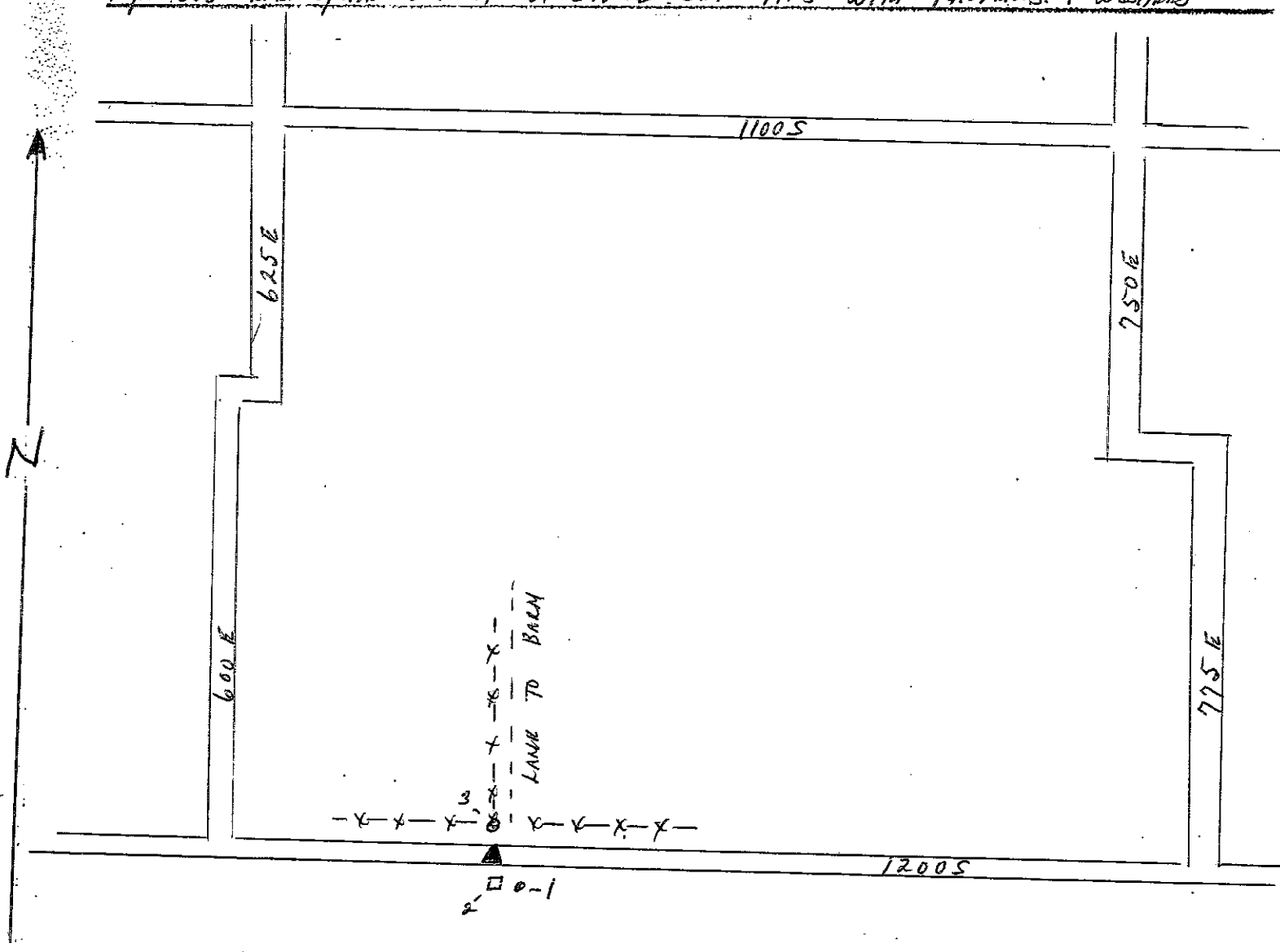
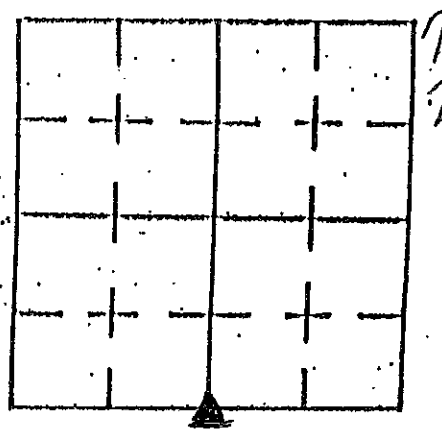
CREW P.C. TEO SMITH

Inst. _____ Rod _____

TYPE of MARKER _____ Cond. _____

METHOD of ESTABLISHMENT DUG IN PAVEMENT FOUND STONE

PLACED R.R. SPIRE ON TOP OF STONE SET TIES WITH PL. NAILS & WASHERS

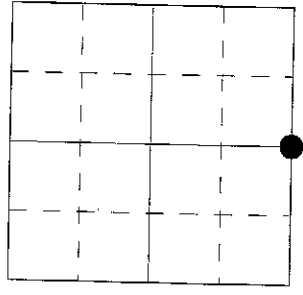


REFERENCE	DISTANCE	DESCRIPTION
1	15' 8"	SHELBY CO. REMC POWER POLE # 39197
2	15' 9"	TELEPHONE PEDISTAL
3	28' 8"	NEW CORNER FENCE POST

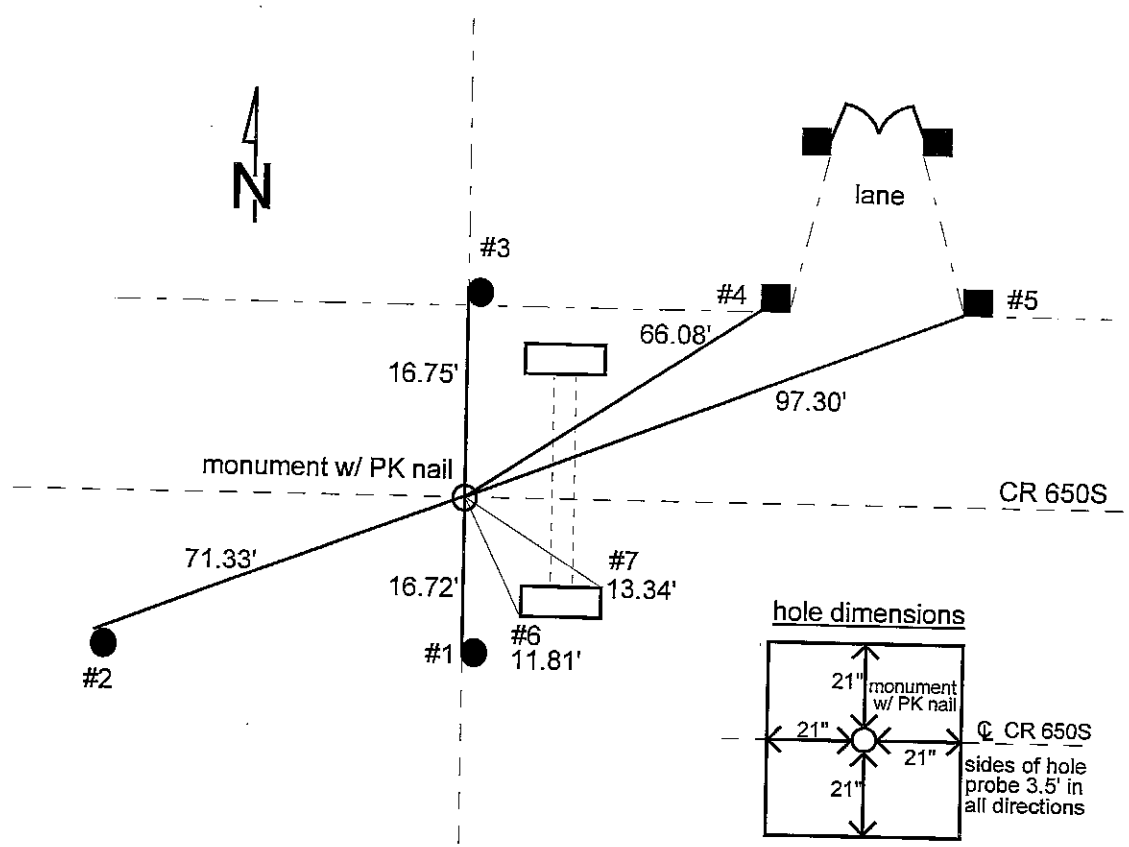
SECTION CORNER RECORD
SHELBY COUNTY, INDIANA
 Sec. 5 T. 11N R. 8E

Ref. No. 9C

DATE : 09/05/84
CREW P.C. : L. May
Instrument : R. Schaefer
Rod : B. Murrell
Marker Type : Monument
Condition : Just set



Method of Establishment : Nothing found on surface, split existing corner post, dug 4'x4' hole, probed 2' into original ground and 3.5' into each side. Nothing found. Set monument at fence split, 3" below surface. Set PK nail on surface above monument.



REFERENCE	DISTANCE	DESCRIPTION
1	16.72'	PK nail 17" up West side round wood corner post
2	71.33'	PK nail 7" up Northwest side REMC PWP# 23979
3	16.75'	PK nail 13" up West side round wood corner post
4	66.08'	PK nail 6" up South side square wood lane corner post
5	97.30'	PK nail 9" up South side square wood lane corner post
6	11.81'	Southwest corner 12"x60" concrete headwall
7	13.34'	Northeast corner 12"x60" concrete headwall
straddle	4.00'	PK nail in pavement due North
straddle	4.00'	PK nail in pavement due East

SECTION CORNER RECORD

SHELBY COUNTY, INDIANA

Sec. 5 T. 11 R. 8

DATE 9 / 5 / 84

CREW P.C. L. May

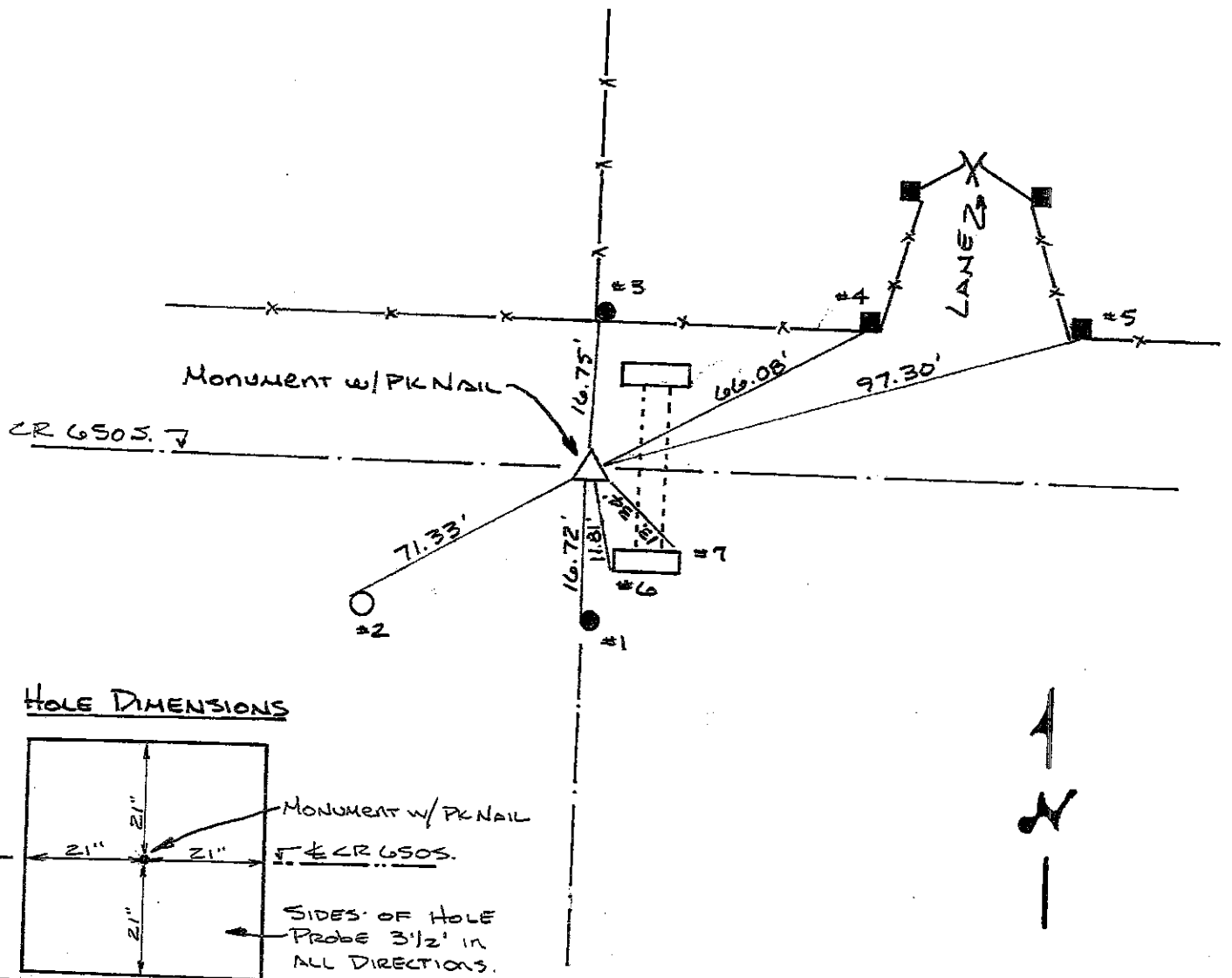
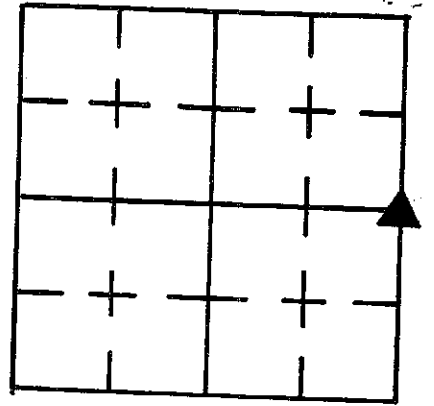
Inst. R. Schaefer Rod B. M. Rrell

TYPE of MARKER Monument Cond. Just Set

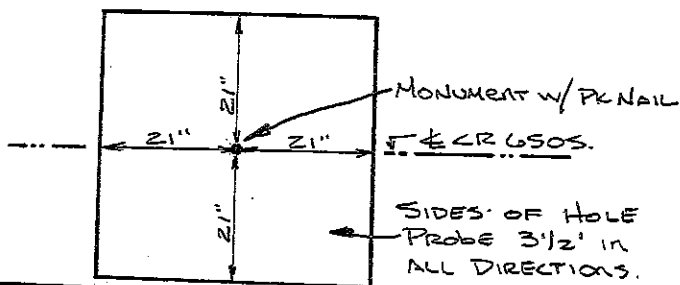
METHOD of ESTABLISHMENT NOTHING FOUND ON SURFACE, SPLIT EXIST-

ING CORNER POST, DUG 4' X 4' HOLE, PROBOD 2' INTO ORIGINAL GROUND AND 3 1/2' INTO EACH SIDE, NOTHING FOUND. SET MONUMENT AT FENCE SPLIT, 3' BELOW SURFACE, SET PK NAIL ON SURFACE ABOVE MONUMENT.

9C
(2 of 2)



HOLE DIMENSIONS



REFERENCE	DISTANCE	DESCRIPTION
1	16.72'	PK NAIL 17" UP WEST SIDE ROUND WOOD CORNER POST
2	71.33'	PK NAIL 7" UP N.W. SIDE REMK PWP # 23979
3	16.75'	PK NAIL 13" UP WEST SIDE ROUND WOOD CORNER POST
4	66.08'	PK NAIL 6" UP SOUTH SIDE SQUARE WOOD LANE CORNER POST
5	97.30'	PK NAIL 9" UP SOUTH SIDE SQUARE WOOD LANE CORNER POST
6	11.81'	SW CORNER 12" X 60" CONC. HEADWALL
7	13.34'	NE CORNER " " " "
STRADDLE	4.00'	PK NAIL IN POINT DUE NORTH
STRADDLE	4.00'	PK NAIL IN POINT DUE EAST

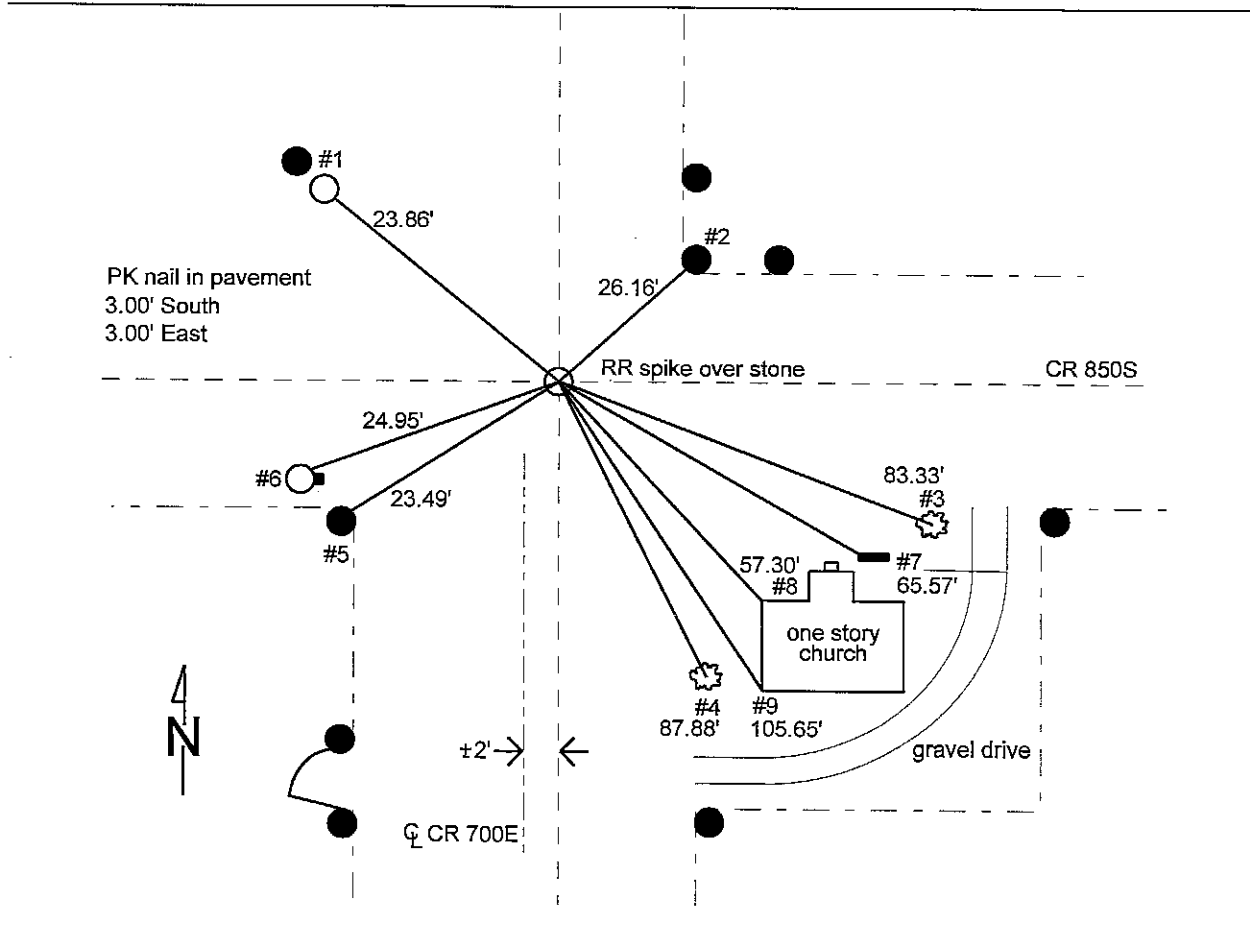
SECTION CORNER RECORD
SHELBY COUNTY, INDIANA
Sec. 17 T. 11N R. 8E

Ref. No. 9L

DATE : 01/26/84
CREW P.C. : L. May
Instrument :
Rod : D. Rode / R. Duncan
Marker Type : Limestone
Condition : Good



Method of Establishment : Nothing found on surface, split existing fences for starting point, dug and found stone in CL of road running East-West, +/- 2' West of North-South road. Place RR spike 7" North and South of cut "X" placed on high point. Placed RR spikes just below top of stone. Stone is 5" below surface. Placed RR spike on surface above stone.



REFERENCE	DISTANCE	DESCRIPTION
1	23.86'	PK nail 6" up Southeast side REMC PWP# 05458
2	26.16'	PK nail 7" up Southwest side round wood corner post
3	83.33'	PK nail 3" up in root Northwest side 20" maple
4	87.88'	PK nail 3" up Northwest side in root 12" maple
5	23.49'	PK nail 9" up North side round wood corner post
6	24.95'	PK nail 7" up Northeast side home telephone box support post
7	65.57'	Northwest corner of concrete foundation of brick church sign
8	57.30'	Northwest corner of concrete block foundation of one story church
9	105.65'	Southwest corner of concrete block foundation of one story church

SECTION CORNER RECORD

SHELBY COUNTY, INDIANA

9L
(2 of 2)

Sec. 17 T. 11 R. 8

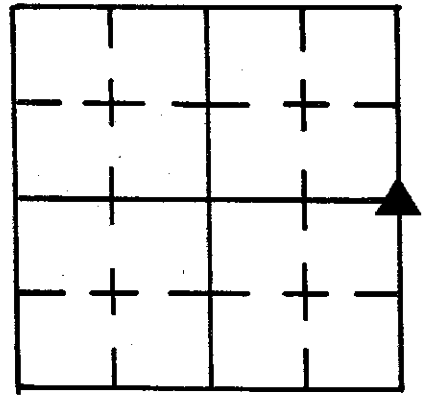
DATE 1/26/84

CREW P.C. L. May

Inst. Rod D. Rode/R. Duncan

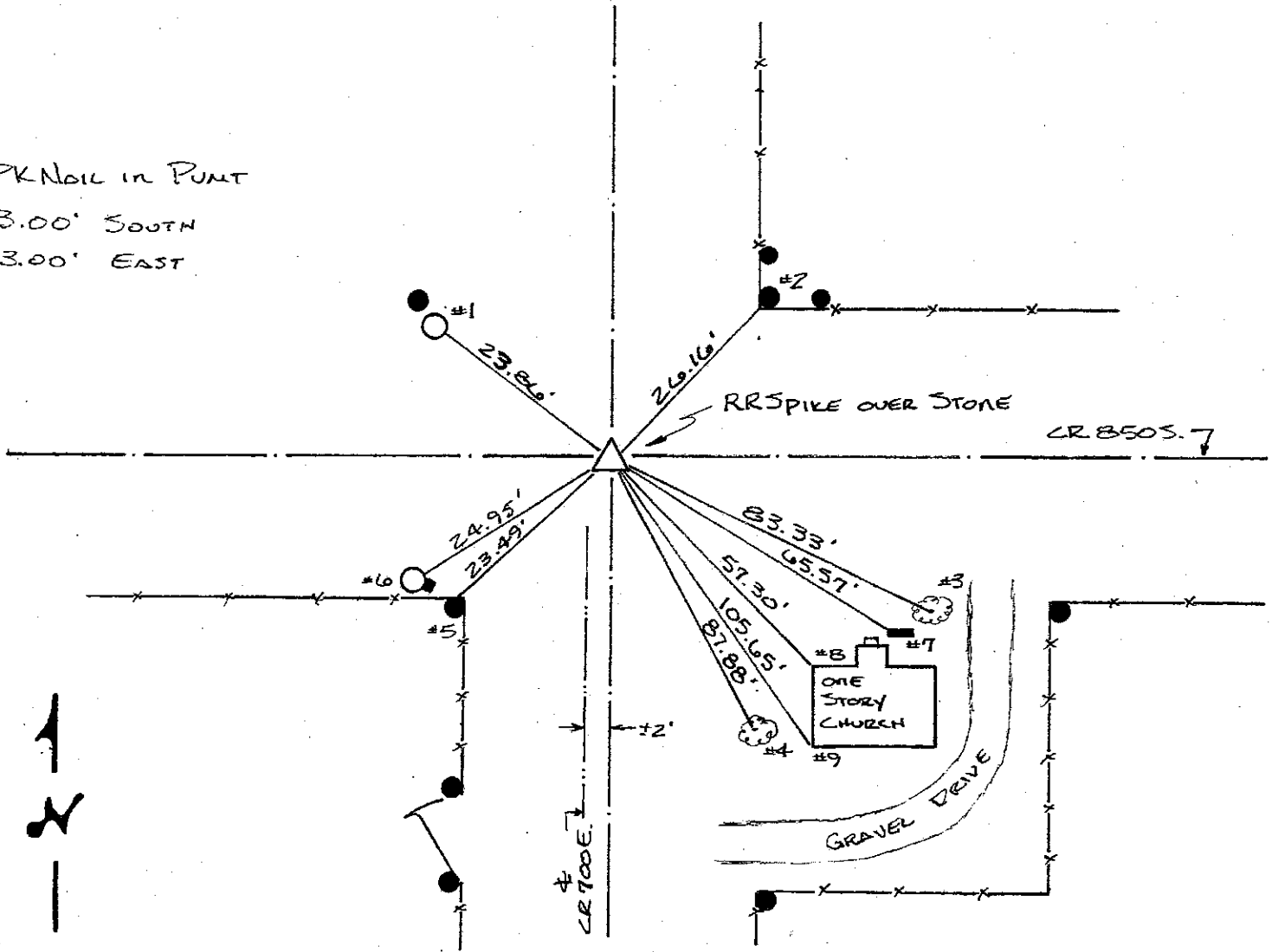
TYPE of MARKER LIMESTONE Cond. GOOD

METHOD of ESTABLISHMENT NOTHING FOUND ON SURFACE, SPLIT EXISTING



FENCES FOR STARTING POINT, DUG AND FOUND STONE IN & ROAD RUNNING EAST-WEST, ± 2' WEST OF NORTH-SOUTH ROAD. PLACED RR SPIKE 7" N & S. OF CUT 'X' PLACED ON HIGH POINT. PLACED RR SPIKES JUST BELOW TOP OF STONE. STONE IS 5" BELOW SURFACE. PLACED RR SPIKE ON SURFACE ABOVE STONE.

PK Nail in Point
3.00' SOUTH
3.00' EAST

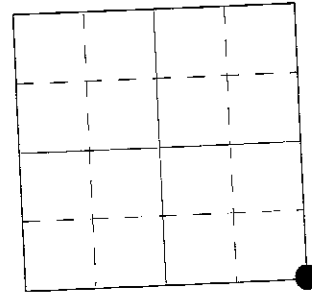


REFERENCE	DISTANCE	DESCRIPTION
1	23.86'	PK NAIL 6" UP S.E. SIDE REMC PWP # 0545B
2	26.16'	PK NAIL 7" UP S.W. SIDE ROUND WOOD CORNER POST
3	83.33'	PK NAIL 3" UP IN ROOT N.W. SIDE 20" MAPLE
4	87.88'	PK NAIL 3" UP N.W. SIDE IN ROOT 12" MAPLE
5	23.49'	PK NAIL 9" UP NORTH SIDE ROUND WOOD CORNER POST
6	24.95'	PK NAIL 7" UP N.E. SIDE HOME TELEPHONE BOX SUPPORT POST
7	65.57'	NW CORNER OF CONC. FOUNDATION OF BRICK CHURCH SIGN
8	57.30'	NW CORNER OF CONC BLOCK FOUNDATION OF ONE STORY CHURCH
9	105.65'	SW CORNER OF CONC BLOCK " " " " " "

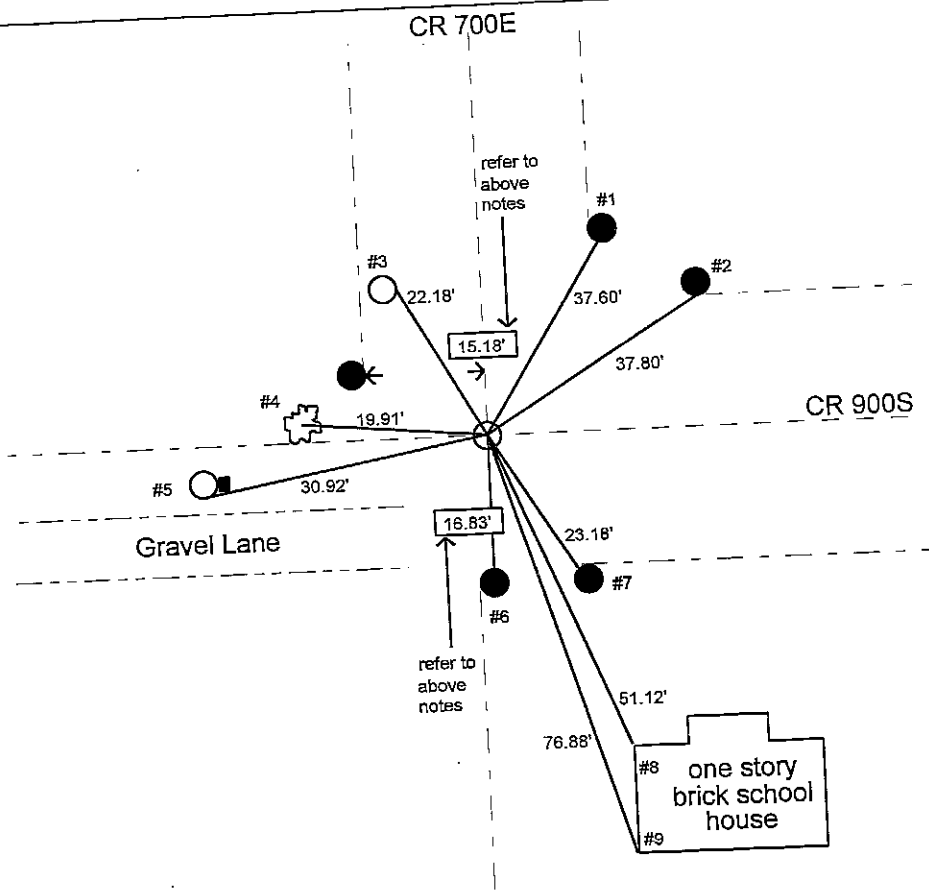
SECTION CORNER RECORD
SHELBY COUNTY, INDIANA
Sec. 17 T. 11N R. 8E

Ref. No. 9N

DATE : 01/17/84
CREW P.C. : L. May
Instrument : D. Gunyon
Rod : D. Rode
Marker Type : RR Spike
Condition : Just set



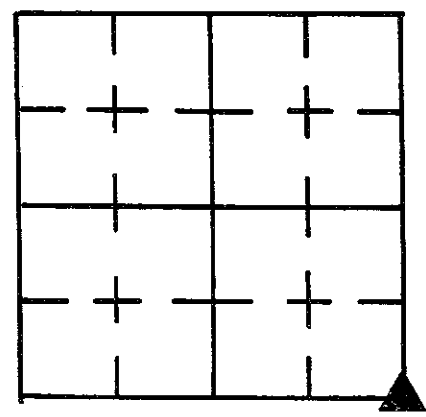
Method of Establishment : Nothing found on surface, from field book 19 page 31, found corner post south of stone, pulled North recorded distance of 16.83 ft. No post found West as called for, found old post in fence +/- 5' North of assumed location of corner post. Used post found to pull distance of record, 15.18', East. Dug and found nothing. Did find culvert pipe running NW-SE, +/- 2' North of location by fence post. Probably stone was removed during placement of culvert. Placed RR spike on surface at intersection of distances mentioned above.



REFERENCE	DISTANCE	DESCRIPTION
1	37.60'	PK nail 6" up Southeast side round wood corner post
2	37.80'	PK nail 6" up South side round wood corner post
3	22.18'	PK nail 12" up East side REMC PWP# 05548
4	19.91'	PK nail 12" up East side 30" maple
5	30.92'	PK nail 6" up South side phone box support pole
6	16.83'	PK nail 8" up North side round wood corner post
7	23.18'	PK nail 8" up Northwest side round wood fence post
8	51.12'	North end of West side limestone foundation
9	76.88'	South end of West side limestone foundation

SECTION CORNER RECORD SHELBY COUNTY, INDIANA

9N
(2 of 2)



Sec. 17 T. 11 R. 8

DATE 1/17/84

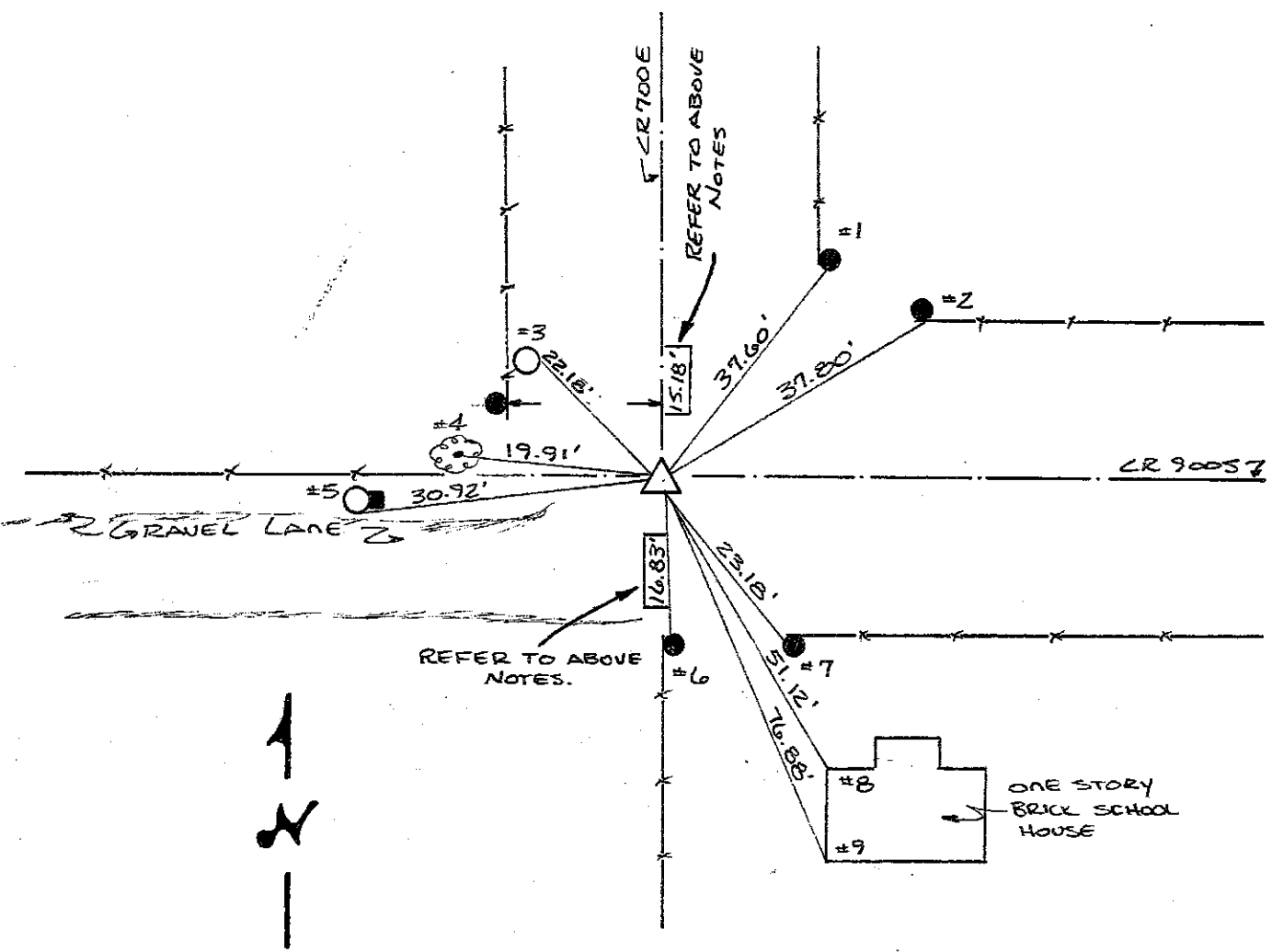
CREW P.C. L.MOY

Inst. D. GUNYON Rod D. RODE

TYPE of MARKER RR SPIKE Cond. JUST SET

METHOD of ESTABLISHMENT NOTHING FOUND ON SURFACE, FROM FIELD BOOK 19

PAGE 31, FOUND CORNER POST SOUTH OF STONE, PULLED NORTH RECORDED DIST. OF 16.83 FT.
NO POST FOUND WEST AS CALLED FOR, FOUND OLD POST IN FENCE ± 5' NORTH OF ASSUMED
LOCATION OF CORNER POST. USED POST FOUND TO PULL DISTANCE OF RECORD, 15.18', EAST.
DUG AND FOUND NOTHING. DID FIND CULVERT PIPE RUNNING NW-SE, ± 2' NORTH OF
LOCATION BY FENCE POST, PROBABLY STONE WAS REMOVED DURING PLACEMENT OF CULVERT.
PLACED RR SPIKE ON SURFACE AT INTERSECTION OF DISTANCES MENTIONED ABOVE.

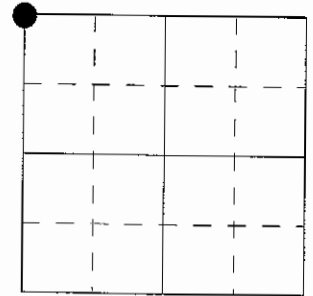


REFERENCE	DISTANCE	DESCRIPTION
1	37.60'	PK NAIL 6" UP S.E. SIDE ROUND WOOD CORNER POST
2	37.80'	PK NAIL 6" UP SOUTH SIDE ROUND WOOD CORNER POST
3	22.18'	PK NAIL 12" UP EAST SIDE REMC PWP# 05548
4	19.91'	PK NAIL 12" UP EAST SIDE 30" MAPLE
5	30.92'	PK NAIL 6" UP SOUTH SIDE PHONE BOX SUPPORT POLE
6	16.83'	PK NAIL 8" UP NORTH SIDE ROUND WOOD CORNER POST
7	23.18'	PK NAIL 8" UP N.W. SIDE ROUND WOOD FENCE POST
8	51.12'	NORTH END OF WEST SIDE LIMESTONE FOUNDATION
9	76.88'	SOUTH END OF WEST SIDE LIMESTONE FOUNDATION

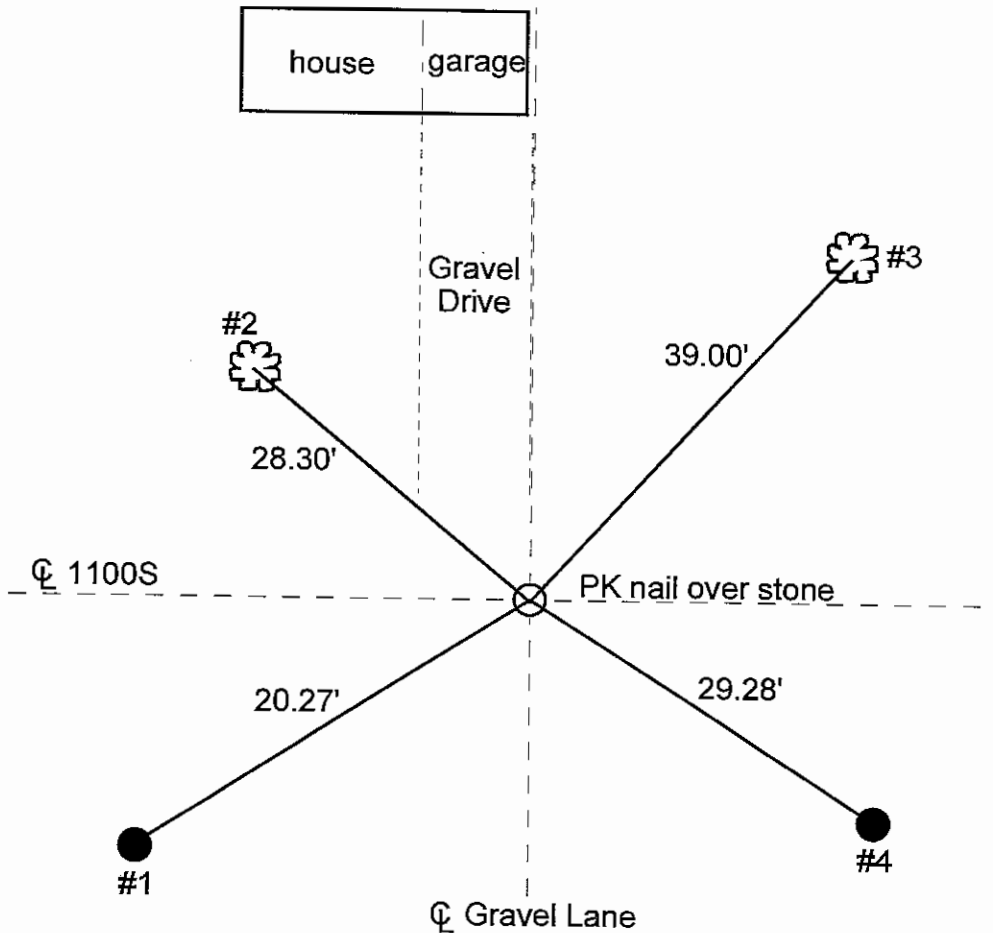
SECTION CORNER RECORD
SHELBY COUNTY, INDIANA
Sec. 33 T. 11N R. 8E

Ref. No. 9V

DATE : 08/12/87
CREW P.C. : Dale Rivers
Instrument :
Rod : Carl Pogue
Marker Type : Stone
Condition : Good



Method of Establishment : Dug 3'x3' hole in Centerline of CR 1100S. Found stone 6" deep (stone 7" E-W x 3" N-S). Put cut "+" in center of stone. Set 2 RR spikes 8" deep @ equal distance North and South of "+" in stone. Set offsets 2' North and West of stone. Set PK nail over stone.



REFERENCE	DISTANCE	DESCRIPTION
1	20.27'	PK nail North side utility pole #16993, 11" up
2	28.30'	PK nail South side 35" oak tree, 35" up
3	39.00'	PK nail South side 26" maple tree, 21" up
4	29.28'	PK nail West side telephone post, 13" up
offset	2.00'	PK nail in pavement North of stone
offset	2.00'	PK nail in pavement West of stone
		Set PK nail over stone

SECTION CORNER RECORD

SHELBY COUNTY, INDIANA

Sec. 33 T. 11N R. 8E

DATE 8/12/87

CREW P.C. Dale Rivers

Inst. _____ Rod Carl Pogue

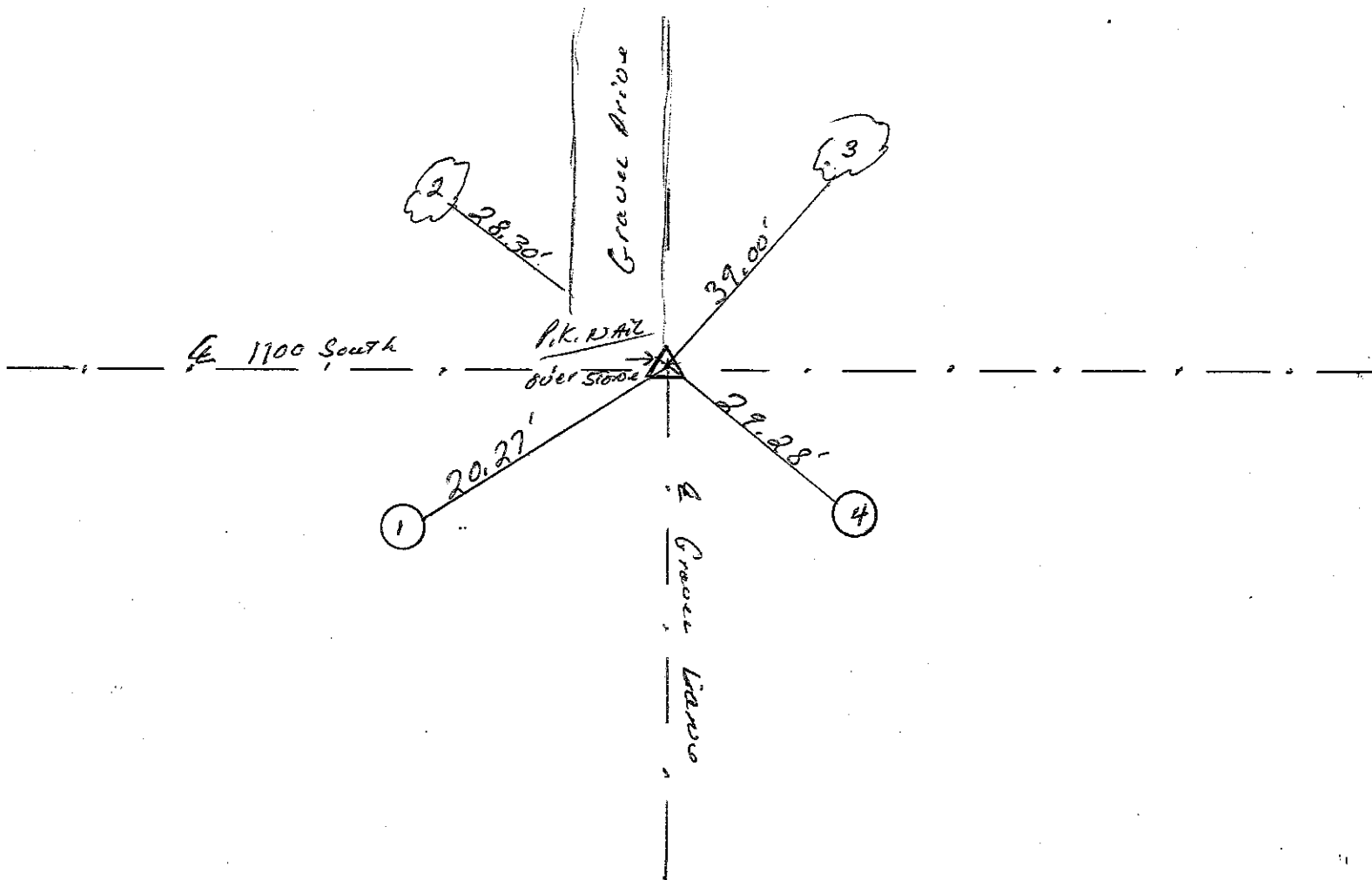
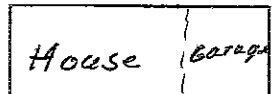
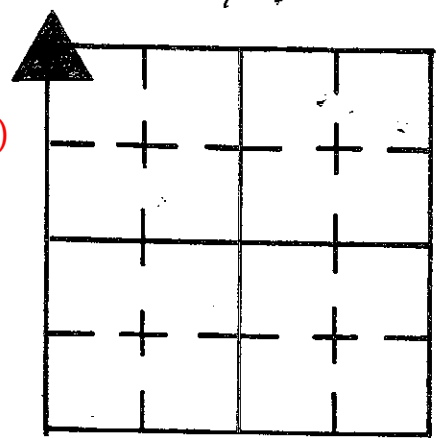
TYPE of MARKER Stone Cond. Good

METHOD of ESTABLISHMENT Dug 3'x3' Hole in E of C.R. 1100 S.

Found Stone 6" Deep (Stone 7" E, Tow. x 3" N, T.O.S.)

Put cut + in center of stone. Set 2 P.K. Spikes 8" deep @ Equal Distance N. and S. of + in stone. Set offsets 2' N. & W. of stone. Set P.K. over stone.

9V
(2 of 2)



REFERENCE	DISTANCE	DESCRIPTION
1.	20.27'	P.K. NA16 North Side Utility Pole #16993 11" up
2.	28.30'	P.K. NA12 South Side 35" oak Tree 35" up
3.	39.00'	P.K. NA12 South Side 26" maple Tree 31" up
4.	29.28'	P.K. NA12 West Side Telephone Post 13" up
OFFSET	2.00'	P.K. NA16 in pavement North of Stone
OFFSET	2.00'	P.K. NA12 in pavement West of Stone
	set	P.K. NA12 over Stone

DECATUR COUNTY
SECTION CORNER PERPETUATION PROGRAM

DATE: 06-24-91 JOB NO. D9135
SEC. 4 TWP. 10N RGE. 8E
CONGRESSIONAL TWP. CLAY
CORNER LOCATION NW CORNER OF SECTION
ORIGINAL CORNER WAS DETERMINED TO BE:
 EXISTENT, ✓ OBLITERATED, LOST
DESCRIPTION OF METHOD USED TO PERPETUATE CORNER:

THE CORNER IS LOCATED IN CR 100N AT THE INTERSECTION OF A SECTION LINE FENCING FROM THE SOUTH.

SPLIT THE FENCINGS TO DETERMINE THE CENTER OF SEARCH LOCATION.

SEARCHED 2.5' X 2.5' X 3' DEEP. DID NOT FIND ANY FURTHER EVIDENCE OF THE SECTION CORNER.

SET A 3"Ø X 3/4" REBAR W/ ALUMINUM I.D. CAP AT THE CENTER OF SEARCH LOCATION.

THE DISTANCE TO THE NEXT SECTION CORNER TO THE WEST IS 5148.02' (TRAVEL # T9124)

REFERENCES WERE TAKEN AS SHOWN ON THE THE CAP.

James K. Gorman
JAMES K. GORMAN, RLS #8700117
DATE 6-25-91



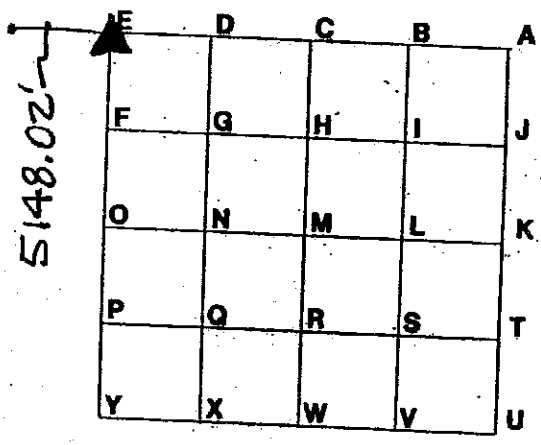
9Z
(2 of 2)

Point 1st Est. by _____ Date _____
 Original Entry _____
 Original Monument _____

Point Recovered by J. GORMAN, B. PEELE, C. JORDAN
 Mon. Found NONE - SEARCH PERFORMED.
 Mon. Set 3'-0" X 3/4" REBAR W/ ALUM. I.D. CAP.

Ties Made and Recorded as Follows:

STONE TIE BOOK	PAGE	DATE	SURVEYOR
SECTION CORNERS BK #6	47	6-24-91	J. GORMAN

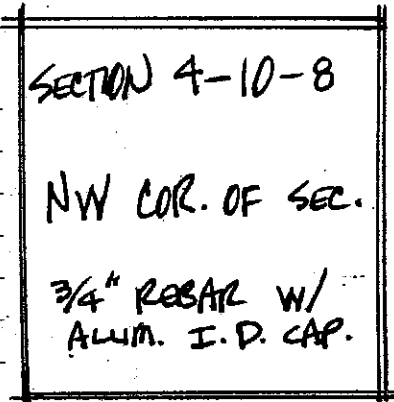


Decatur County
Section Corner
Reference Card


Existing Ties Found

Date

- ① _____
- ② _____
- ③ _____
- ④ _____
- ⑤ _____
- ⑥ _____
- ⑦ _____
- ⑧ _____
- ⑨ _____



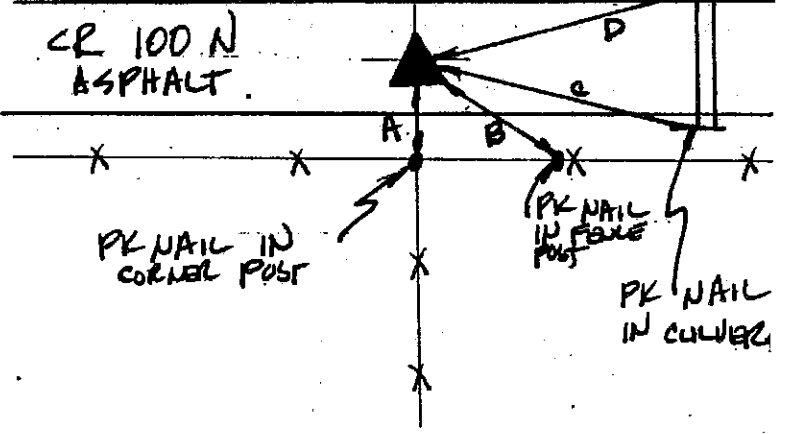
Sketch



New Ties Made

Date

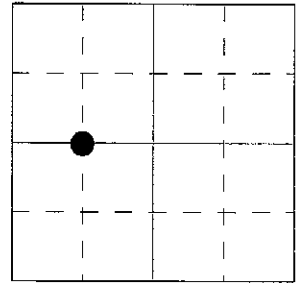
- A _____
- B _____
- C _____
- D _____
- E _____
- F _____
- G _____
- H _____
- I _____



**SECTION CORNER RECORD
SHELBY COUNTY, INDIANA**

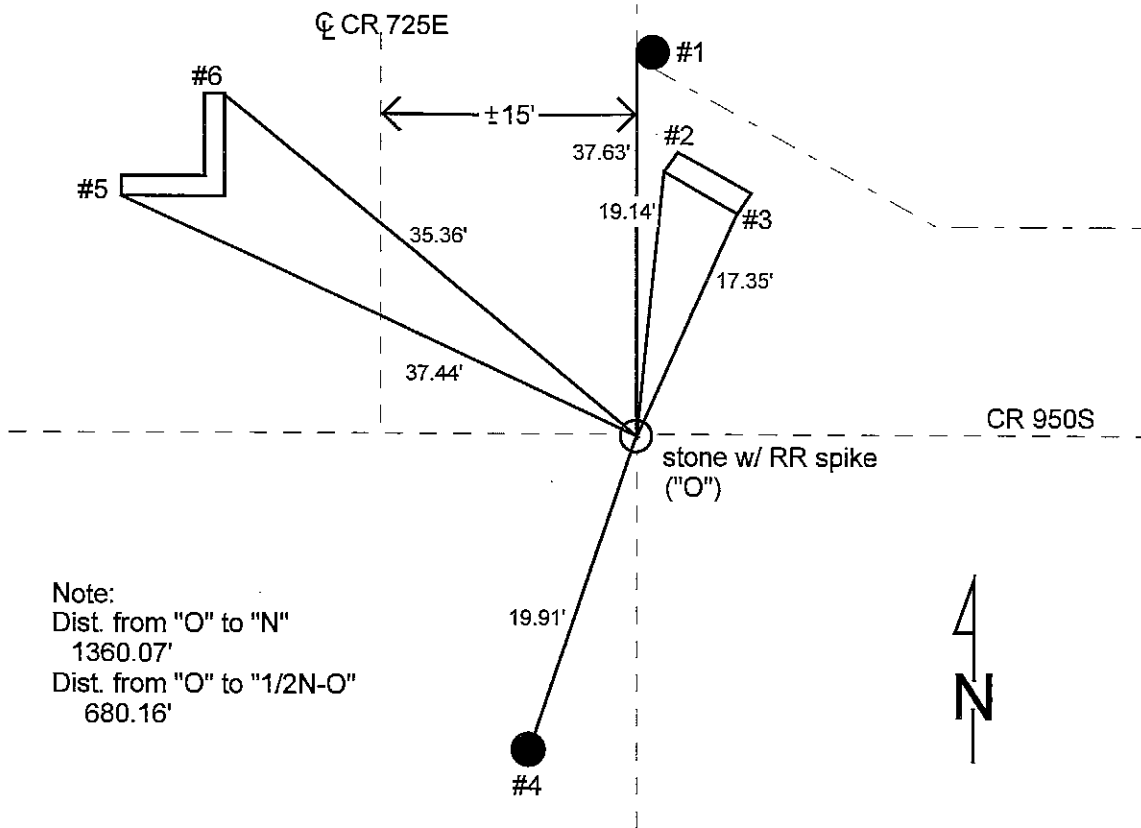
Sec. 21 T. 11N R. 8E

Ref. No. 10P



DATE : 06/01/84
 CREW P.C. : R. Schaeffer
 Instrument :
 Rod : L. Justice
 Marker Type : Stone
 Condition : Good

Method of Establishment : Nothing found on surface, traverse through "N" + "1/2 N-O" (Stones) to locate this corner. Dug and found 12" stone, 21" below surface. Placed cut "X" on high point. Placed 2 RR spikes 12" E-W of "X" flush with top of stone. Placed RR spike above "X" in fill & one on surface.



Note:
 Dist. from "O" to "N"
 1360.07'
 Dist. from "O" to "1/2N-O"
 680.16'

REFERENCE	DISTANCE	DESCRIPTION
1	37.63'	PK nail 8" up North side of wood corner post
2	19.14'	East most corner of South most end of concrete headwall
3	17.35'	North most corner of North most end of concrete headwall
4	19.91'	PK nail 11" up South side REMC PWP# 05575
5	37.44'	Northeast corner of "L" shaped concrete headwall
6	35.36'	Southwest corner of "L" shaped concrete headwall
straddle	21.01'	PK nail in pavement Northwest
straddle	8.10'	PK nail in pavement Northwest

SECTION CORNER RECORD

SHELBY COUNTY, INDIANA

Sec. 21 T. 11 R. 8

DATE 6/1/84

CREW P.C. R. SCHAEFER

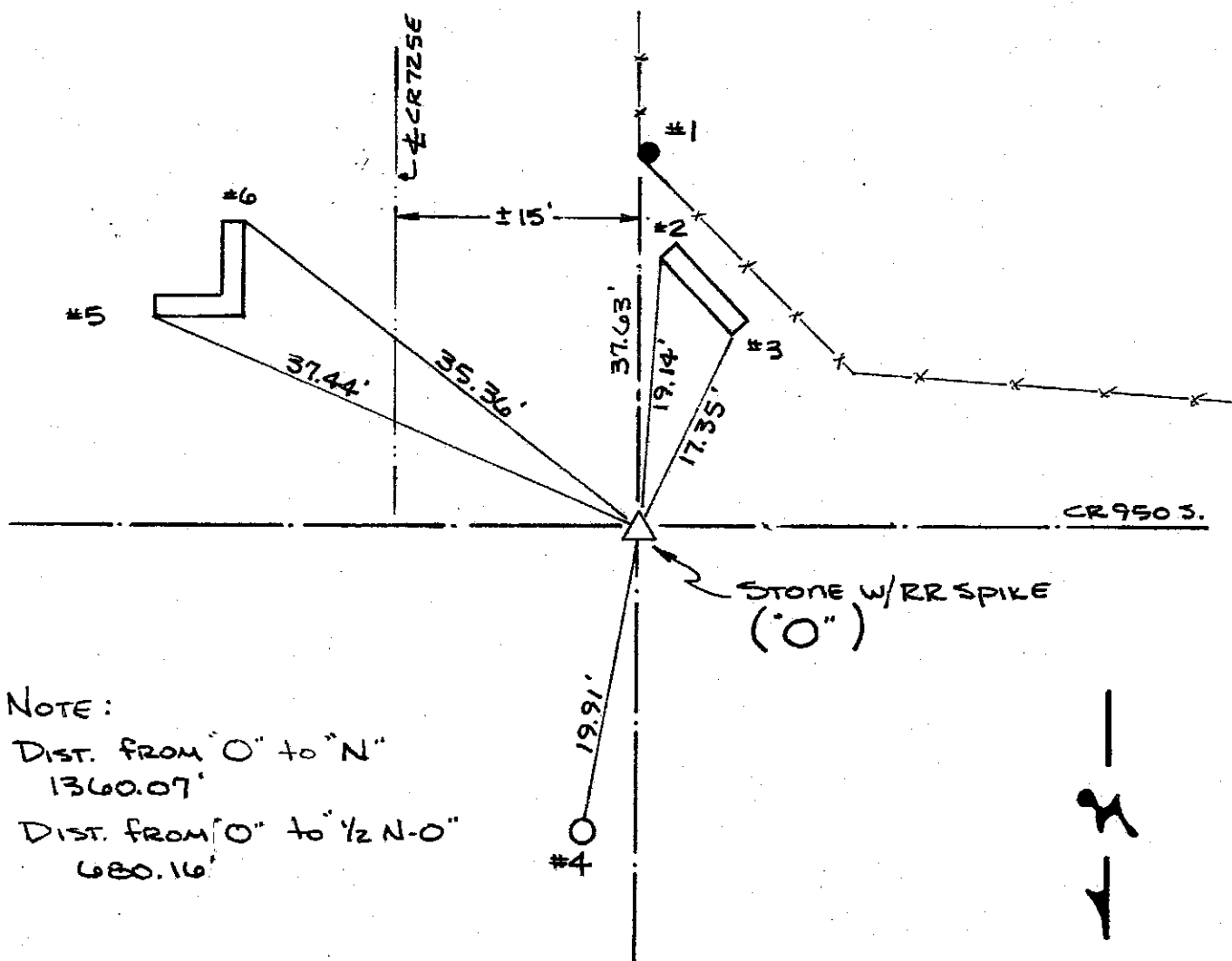
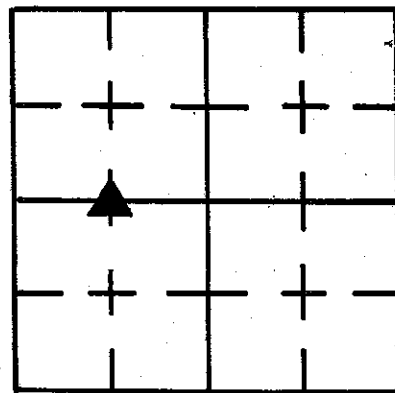
Inst. _____ Rod L. JUSTICE

TYPE of MARKER STONE Cond. GOOD

METHOD of ESTABLISHMENT NOTHING FOUND ON SURFACE, TRAVERSE

through "N" + "1/2 N-O" (STONES) to locate this corner, DUG AND FOUND 12" STONE, 21" BELOW SURFACE. PLACED CUT X ON HIGH POINT. PLACED 2 RR SPIKES 12" E.+W. OF "X" FLUSH WITH TOP OF STONE. PLACE RR SPIKE ABOVE X IN FILL & ONE ON SURFACE.

10P
(2 of 3)

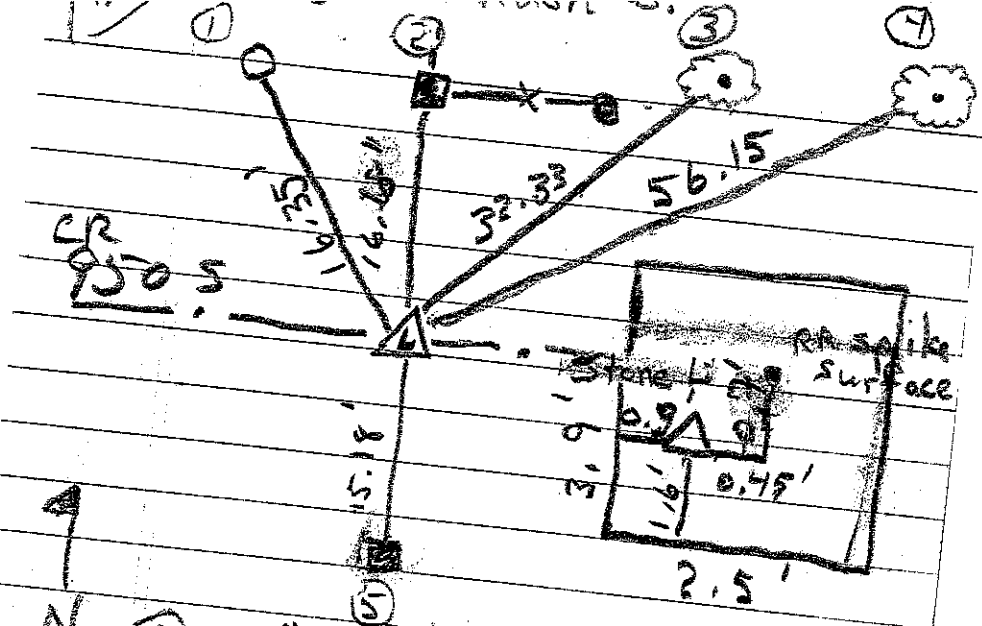


NOTE:

DIST. FROM "O" TO "N"
1360.07'

DIST. FROM "O" TO "1/2 N-O"
680.16'

REFERENCE	DISTANCE	DESCRIPTION
1	37.63'	PK NAIL 8" UP NORTH SIDE OF WOOD CORNER POST
2	19.14'	EAST MOST CORNER OF SOUTH MOST END OF CONC. HEADWALL
3	17.35'	NORTH MOST " " NORTH " " " " " "
4	19.91'	PK NAIL 11" UP SOUTH SIDE REMC PWP # 05575
5	37.44'	NE CORNER OF "L" SHAPED CONC. HEADWALL
6	35.36'	SW CORNER " " " " " "
STRADDLE	21.01'	PK NAIL IN PVMT. NW.
STRADDLE	8.10'	PK NAIL IN PVMT. NW.



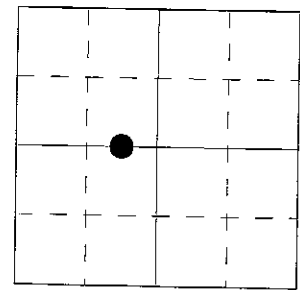
- ① 12" up SE side
 - ② 6" up S side
 - ③ 6" up SW side
 - ④ 6" up SW side
 - ⑤ 10" up N side
- straddle 3.00' E PK nail
straddle 3.00' S PK nail

located stone 12" below surface
said distances from RR spike
in good condition. Chiseled X on
high pt. Painted orange. Placed 2
magnets around stone. Rest

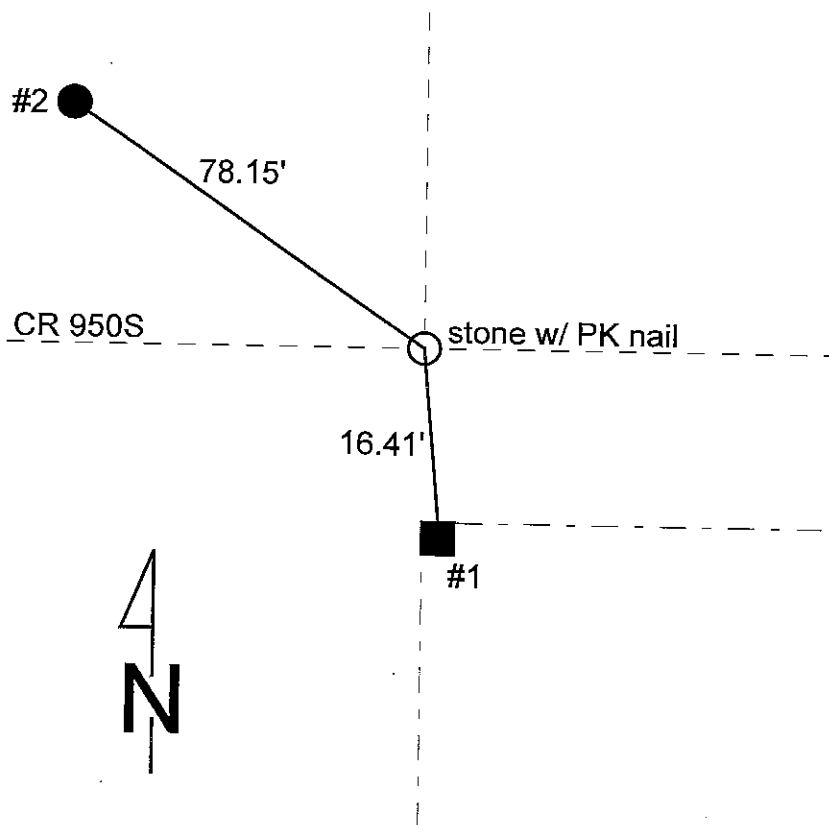
SECTION CORNER RECORD
SHELBY COUNTY, INDIANA
 Sec. 21 T. 11N R. 8E

Ref. No. 101/2 P1/2

DATE : 04/20/84
 CREW P.C. : L. May
 Instrument :
 Rod : L. Justice / D. Rode
 Marker Type : Stone
 Condition : Good



Method of Establishment : Nothing found on surface. Using corner post on South side of road pulled North a distance of 16.5' as called out in book 19, page 31. Dug and found 5"x12" flat top stone 4" below road surface. Placed cut "X" on top in center of stone. Placed 2 RR spikes 4" N-S of cut "X" flush with top of stone. Placed PK nail on surface above "X".



REFERENCE	DISTANCE	DESCRIPTION
1	16.41'	PK nail 7" up North side round wood corner post
2	78.15'	PK nail 10" up East side REMC PWP #05599
	3.00'	PK nail in pavement due South
	3.00'	PK nail in pavement due East

SECTION CORNER RECORD

SHELBY COUNTY, INDIANA

10 1/2 P
(2 of 2)

Sec. 21 T. 11 R. 8

DATE 4/20/84

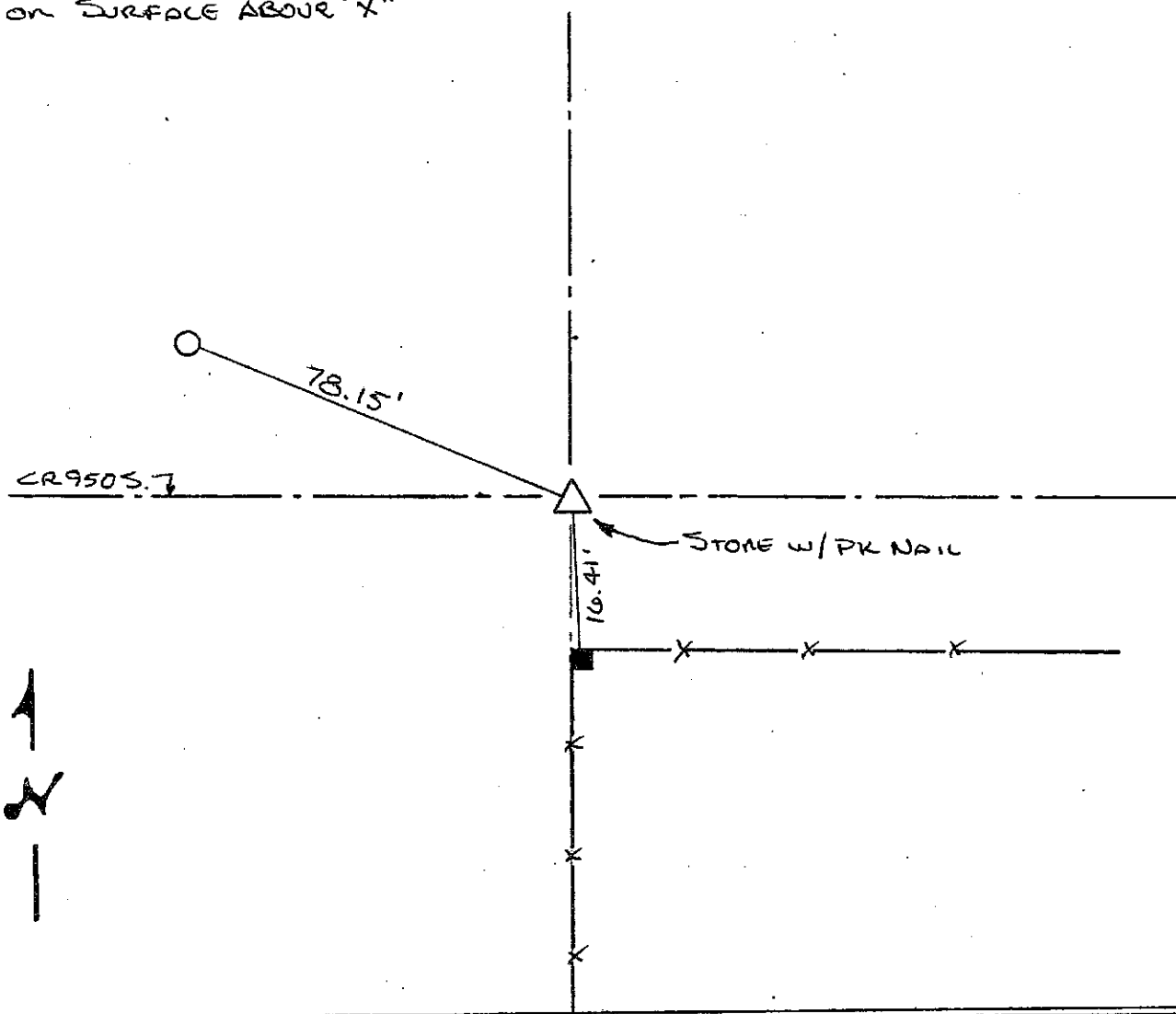
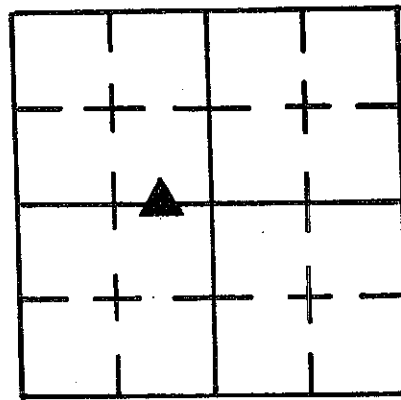
CREW P.C. L. May

Inst. _____ Rod L. JUSTICE / D. RODE

TYPE of MARKER STONE Cond. GOOD

METHOD of ESTABLISHMENT NOTHING FOUND ON SURFACE, USING CORNER

POST ON SOUTH SIDE OF ROAD PULLED NORTH A DISTANCE OF 16.5' AS CALL
OUT IN BK 19 PG 31. DUG AND FOUND 5" X 12" FLAT TOP STONE 4" BELOW
ROAD SURFACE. PLACED CUT "X" ON TOP IN CENTER OF STONE. PLACED
2-RR SPIKES 4" N.-S. OF CUT "X" FLUSH WITH TOP OF STONE. PLACED PK
NAIL ON SURFACE ABOVE "X"

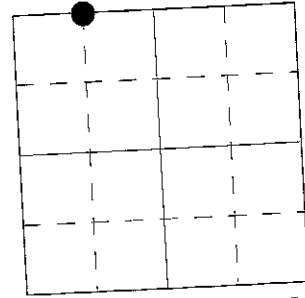


REFERENCE	DISTANCE	DESCRIPTION
1	16.41	PK Nail 7" UP NORTH SIDE ROUND WOOD CORNER POST
2	78.15	PK NAIL 10" UP EAST SIDE REMC PWP # 05599
	3.00'	PK NAIL IN PAVEMENT DUE SOUTH
	3.00'	PK NAIL IN PAVEMENT DUE EAST

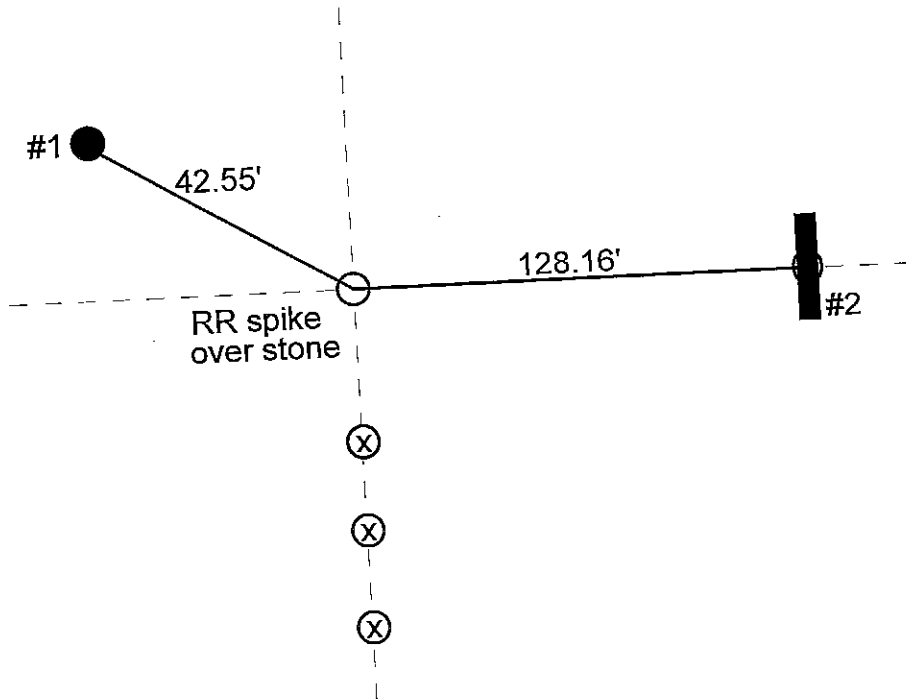
SECTION CORNER RECORD
SHELBY COUNTY, INDIANA
 Sec. 33 T. 11N R. 8E

Ref. No. 10V

DATE : 08/12/87
 CREW P.C. : D. Rivers
 Instrument :
 Rod : C. Pogue
 Marker Type : Stone
 Condition : Poor



Method of Establishment : Dug 3'x3' hole in CL of county road 1100S in line with the remains of a 1/4 1/4 section line fence running south. Found stone 6" deep. Stone had several cracks though it. Stone 8" E-W x 3" N-S. Set 2 RR spikes 6" North and South of stone's center 8" deep. Set PK nails 3' South and East in road surface. Set RR spike over stone.



REFERENCE	DISTANCE	DESCRIPTION
1	42.55'	PK nail South side utility pole REMC #05847, 7" up
2	128.16'	The point where the centerline of CR 1100S and the centerline of a 12" steel culvert pipe crosses.
offset	3.00'	PK nail in pavement South of stone
offset	3.00'	PK nail in pavement East of stone
		RR spike over stone

SECTION CORNER RECORD

SHELBY COUNTY, INDIANA

Sec. 33 T. 11-N R. R-8E

DATE 8/12/87

CREW P.C. Rivers

Inst. _____ Rod C. Pogue

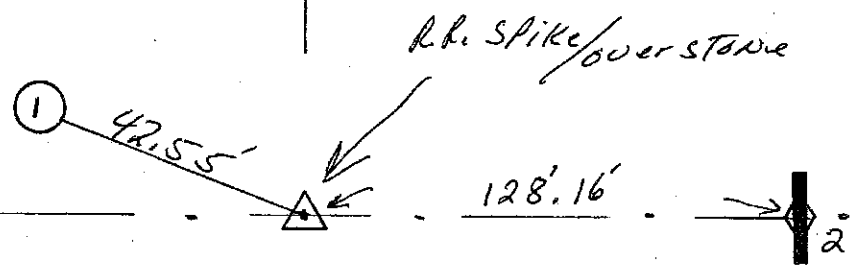
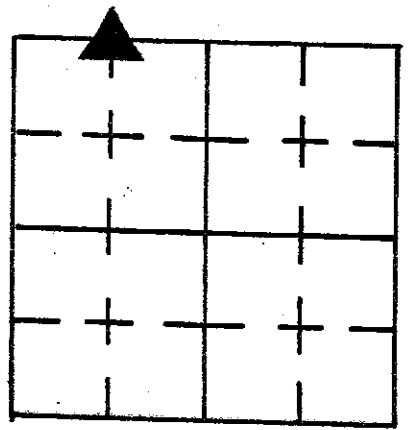
TYPE of MARKER Stone Cond. Poor

METHOD of ESTABLISHMENT Dug 3'x3' Hole in 4. of County

Road 1100 South in line with the remains of a 1/4 1/4
Section Line Fence running South. Found Stone 6" Deep
Stone had several cracks through it Stone 8" E. to W. x 3" N. to S.
Set 2 R.R. Spikes 6" N. & S. of Stone's center 8" Deep. Set P.K.'s
3' S. & E. in Road surface Set R.R. Spike over Stone.

V-10

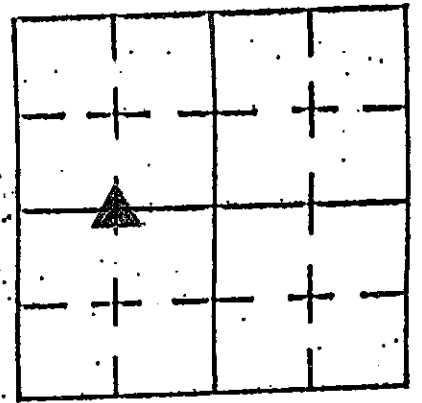
10V
(2 of 2)



REFERENCE	DISTANCE	DESCRIPTION
1.	42.55'	R.R. NAIL South SIDE UTILITY Pole R.E.M.C. #05847 7" UP
2.	128.16'	The Point where The 4. of County Road 1100 South & The 4. of a 12" steel culvert pipe crosses.
OFFSET	3.00'	P.K. NAIL in pavement South of Stone
OFFSET	3.00'	P.K. NAIL in pavement East of Stone
		R.R. SPIKE over Stone

SECTION CORNER RECORD
 SHELBY COUNTY, INDIANA
 Sec. 33 T. 11 R. 8

10X
 (1 of 2)

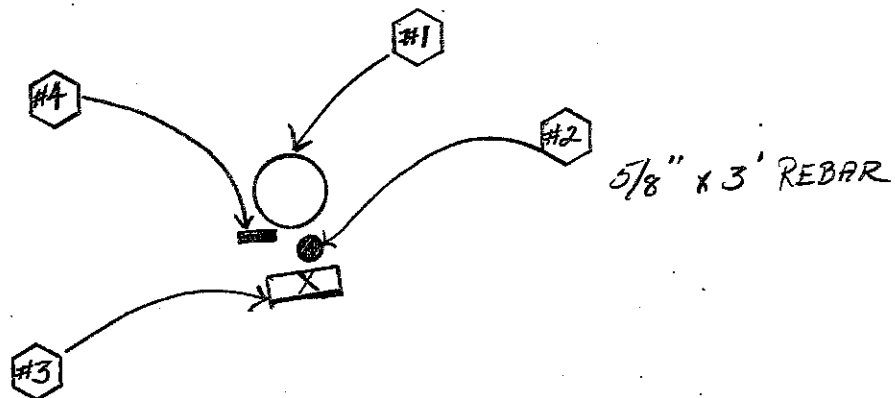


DATE 1/25/06
 CREW P.C. KEVIN NICH / STEVE KUHN
 Inst. _____ Rod _____

TYPE OF MARKER STONE Cond. GOOD
 METHOD OF ESTABLISHMENT DUG BY HAND - 3 1/2" x 5 1/2" x 12"
1' BELOW GROUND LEVEL X GROOVE @ STONE CENTER



ONLY REFERENCES AVAILABLE



REFERENCE	DISTANCE	DESCRIPTION
# 1		8" LOCUST POST
# 2		5/8 x 3' REBAR PLACE ON N'SIDE OF STONE
# 3		STONE - X GROOVE IN CENTER
# 4		CARSONITE POST @ NE CORNER OF STONE

Sec. 33

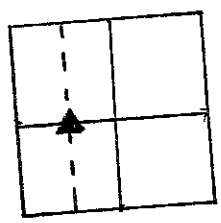

T. 11

R. 8

10X
(2 of 2)



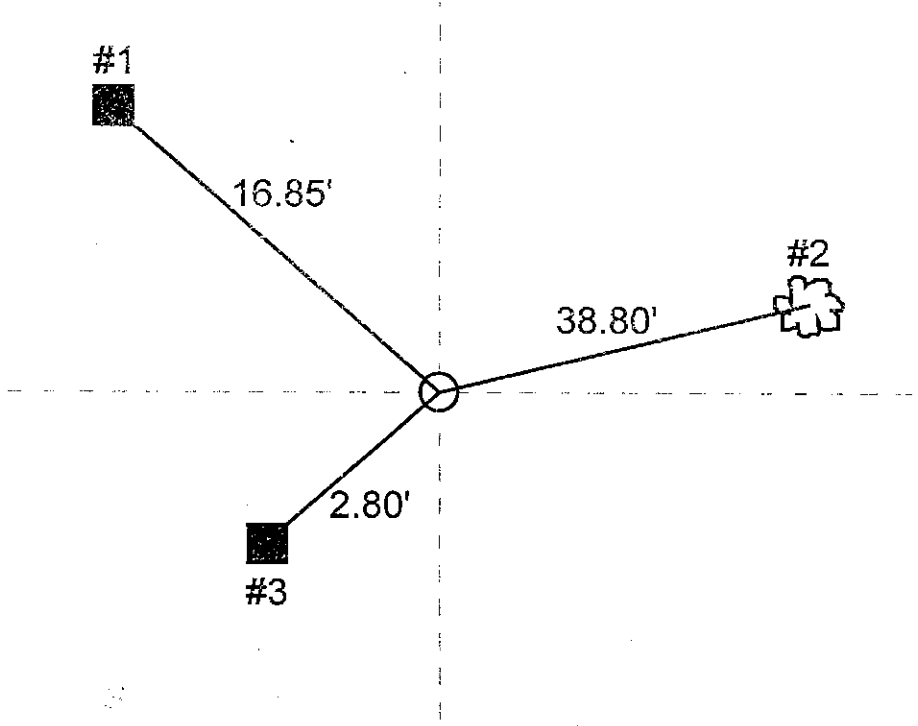
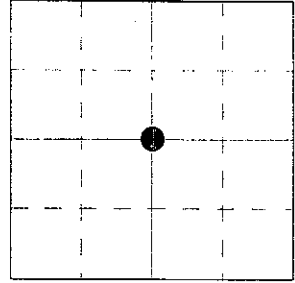
10X



SECTION CORNER RECORD
SHELBY COUNTY, INDIANA
Sec. 9 T. 11N R. 8E

Ref. No. 11G

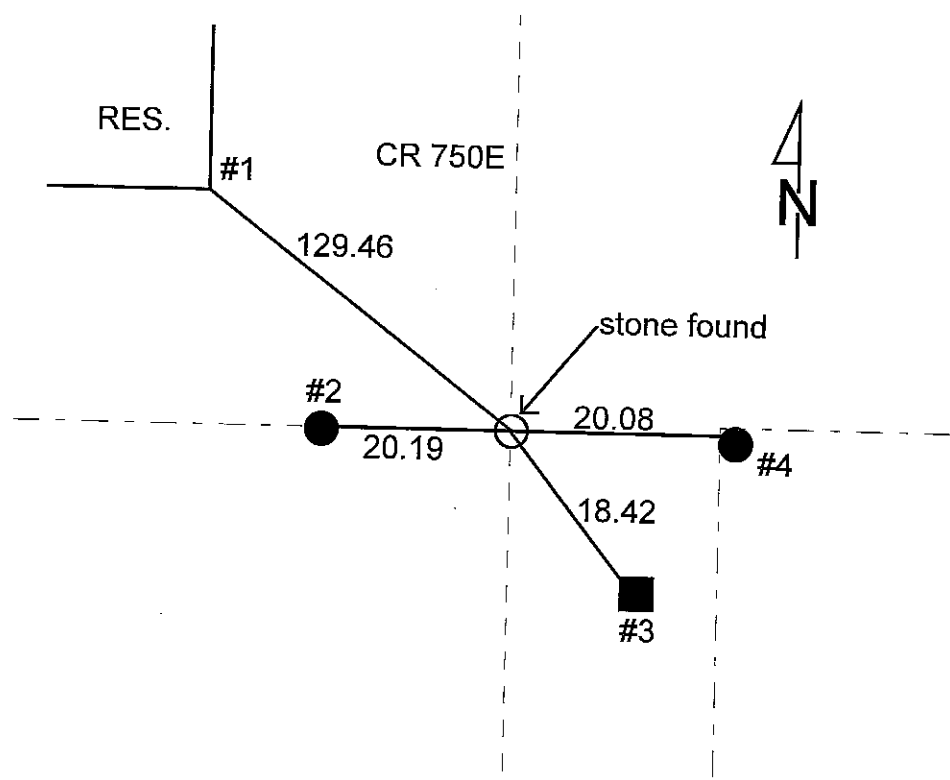
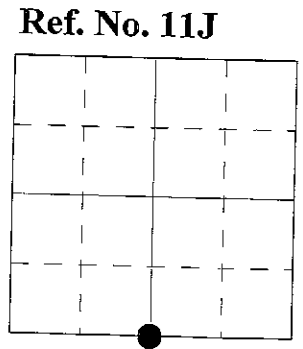
DATE : 05/01/71
CREW P.C. : Bowman
Instrument :
Rod :
Marker Type : Stone
Condition :
Method of Establishment :



REFERENCE	DISTANCE	DESCRIPTION
1	16.85'	PK nail in fence post
2	38.80'	PK nail 10" tree, 6" up
3	2.80'	PK nail in fence post

SECTION CORNER RECORD
SHELBY COUNTY, INDIANA
 Sec. 9 T. 11N R. 8E

DATE : 03/19/79
 CREW P.C. : R. Wall
 Instrument : M. Mosher
 Rod :
 Marker Type : Stone
 Condition :
 Method of Establishment : Found




REFERENCE	DISTANCE	DESCRIPTION
1	129.46	Southeast corner block foundation
2	20.19	PK nail Southeast corner wood fence post
3	18.42	PK nail West side PWP # 018646
4	20.08	PK nail West side fence post

T. 11 N, R. 8 E

Section 16

11J
(5 of 5)

N.E. COR N.W. $\frac{1}{4}$
N.W. COR N.E. $\frac{1}{4}$

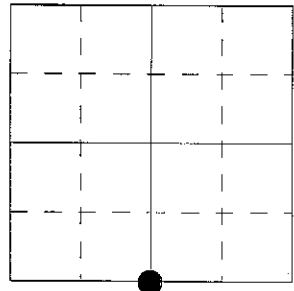


SEE T. 11, R. 8 E, Sec 9 S.W. COR S.E. $\frac{1}{4}$
S.E. COR S.W. $\frac{1}{4}$

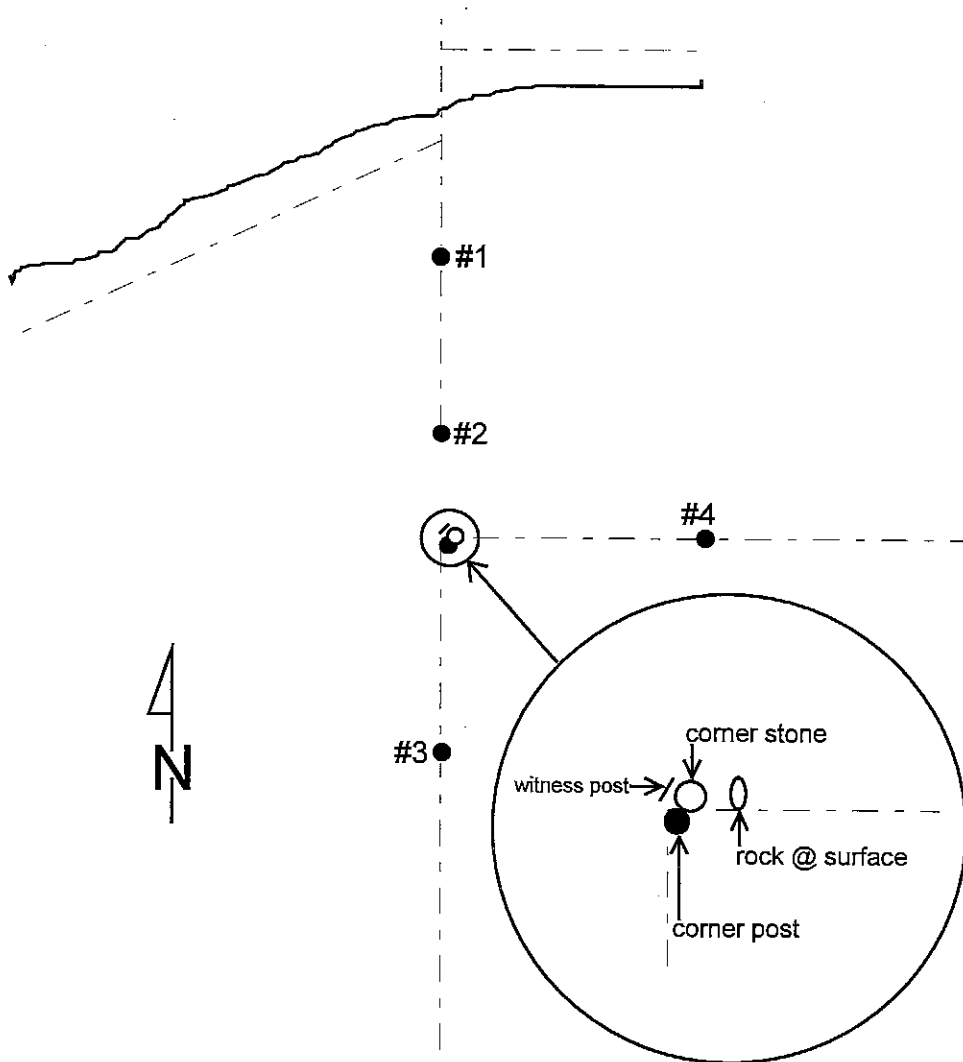
SECTION CORNER RECORD
SHELBY COUNTY, INDIANA
 Sec. 16 T. 11N R. 8E

Ref. No. 11N

DATE : 02/25/93
 CREW P.C. : Jeff Powell
 Instrument : K. McMillin
 Rod :
 Marker Type : Stone
 Condition : Good



Method of Establishment : Found stone 6"x10" and 4" below surface. Placed "X" on center of high point on top of stone. Painted top and set 3/8" rebar at North point of stone about 7" below surface for metal detection. Set orange witness post about 3" from stone.



REFERENCE	DISTANCE	DESCRIPTION
1	67.90'	PK nail in West side of 6" diameter fence post, 12" up
2	27.45'	PK nail in West side of 8" square corner post, 12" up
3	46.60'	PK nail in West side of 6" diameter fence post, 12" up
4	48.40'	PK nail in North side of 6" diameter fence post, 12" up

SECTION CORNER RECORD

SHELBY COUNTY, INDIANA

Sec. 16 T. 11 R. 8

DATE 2/25/93

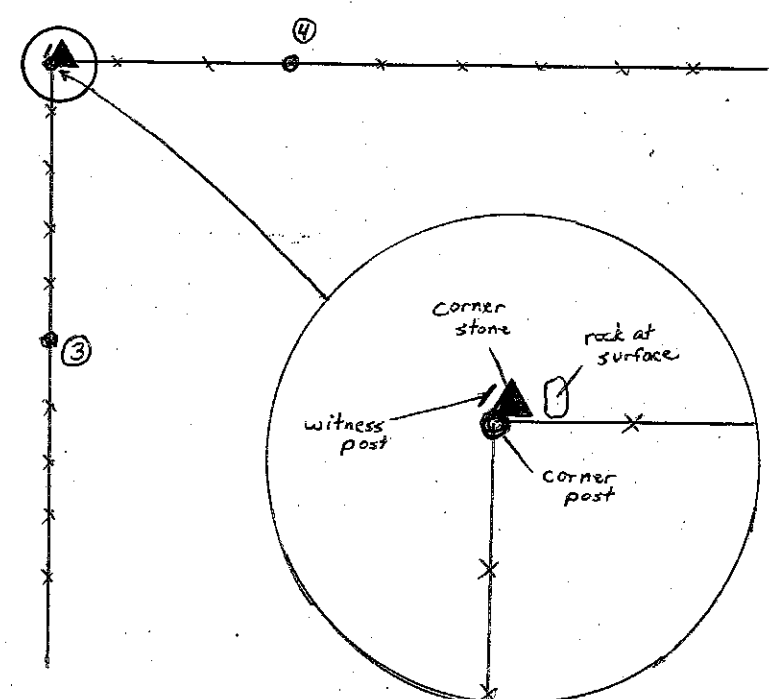


CREW P.C. Jeff Powell

Inst. K. McMillin Rod _____

TYPE of MARKER stone Cond. good

METHOD of ESTABLISHMENT Found stone 6" x 10" and 4" below surface.

Placed "X" on center of high point on top of stone. Painted top and set 3/8" rebar at N point of stone about 7" below surface for metal detection. Set orange witness post about 3" from stone.

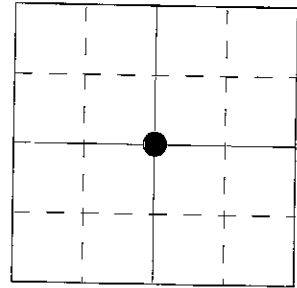


REFERENCE	DISTANCE	DESCRIPTION
1	67.9'	PK nail in W side of 6" dia. fence post 12" up
2	27.45'	PK nail in W side of 8" sq. corner post 12" up
3	46.60'	PK nail in W side of 6" dia. fence post 12" up
4	48.4'	PK nail in N side of 6" dia. fence post 12" up

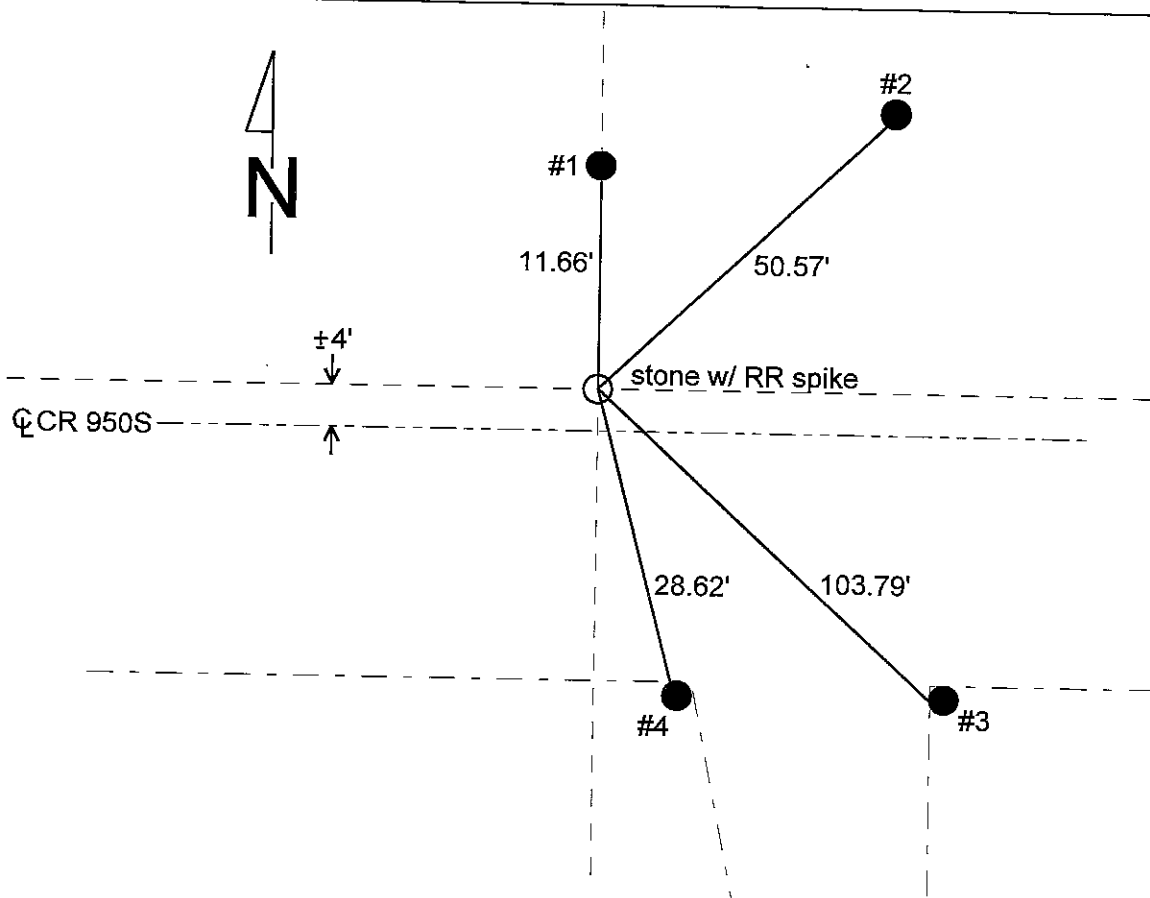
SECTION CORNER RECORD
SHELBY COUNTY, INDIANA
 Sec. 21 T. 11N R. 8E

Ref. No. 11P

DATE : 04/24/84
CREW P.C. : L. May
Instrument :
Rod : L. Justice / R. Justice
Marker Type : Stone
Condition : Good



Method of Establishment : Nothing found on surface, dug and found nothing. Using notes from Isley field book 19-31 found stones @ "1/2 N-O" & "M" lined in between each stone and shot distance between, prorated distances. Dug at distance and line. Found stone 9" below surface, 4' North of CL of road. Stone had carved "N" on it. No high point existed. Used angle point of "N". Placed 4 RR spikes 7" N-S-E-W of point flush with stone. Placed RR spike on surface above stone.



REFERENCE	DISTANCE	DESCRIPTION
1	11.66'	PK nail 10" up South side round wood corner post
2	50.57'	PK nail 8" up Southwest side REMC PWP #23970 w/ phone box
3	103.79'	PK nail 9" up West side round wood corner post
4	28.62'	PK nail 5" up Northwest side square wood corner post
	6.30	PK nail in pavement due South
	4.15	PK nail in pavement Southwest

SECTION CORNER RECORD

SHELBY COUNTY, INDIANA

11P
(2 of 2)

11P

Sec. 21 T. 11 R. 8

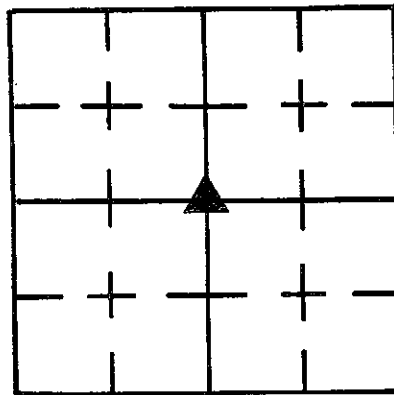
DATE 4/24/84

CREW P.C. L. May

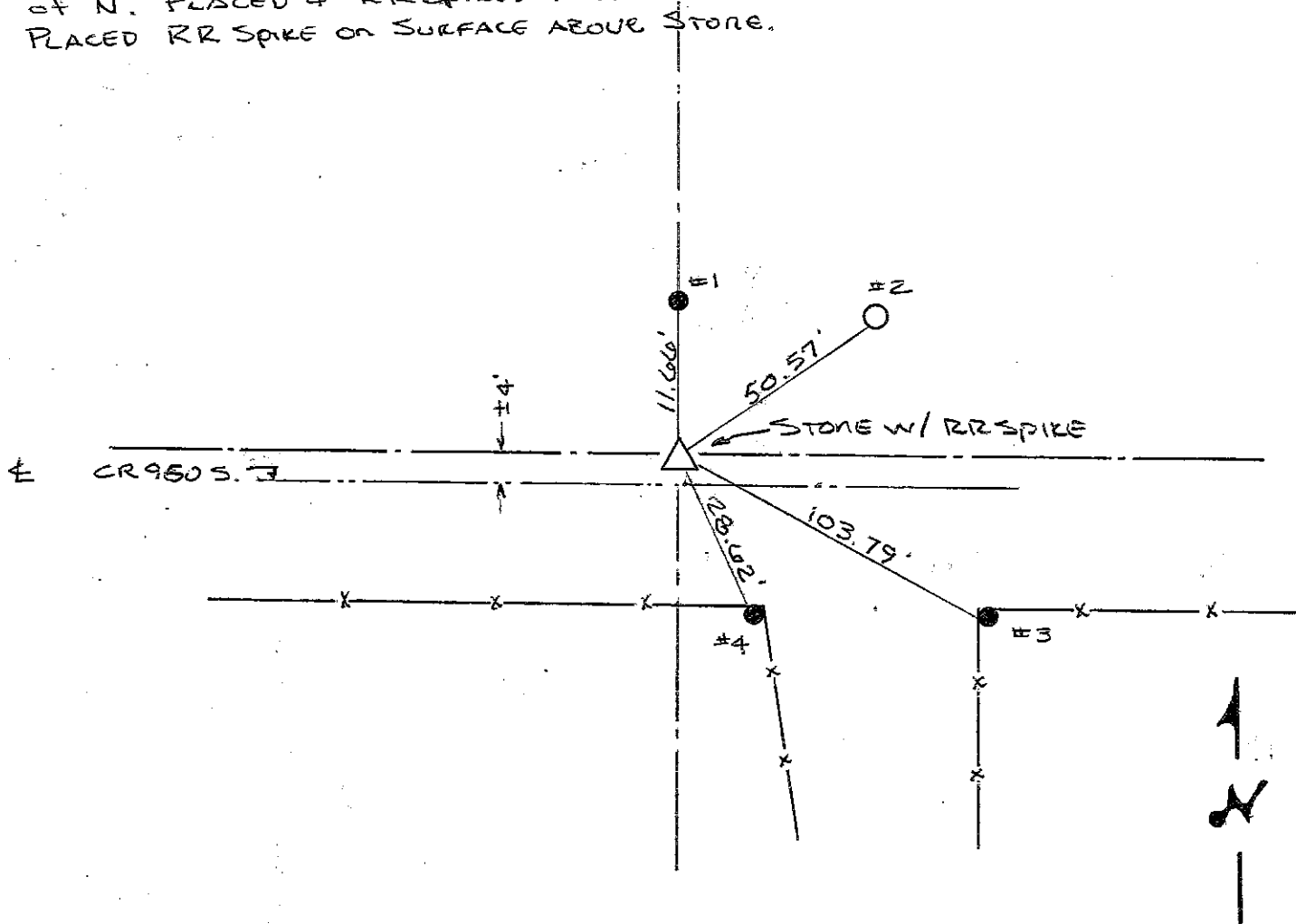
Inst. _____ Rod L. JUSTICE/R. JUSTICE

TYPE of MARKER STONE Cond. GOOD

METHOD of ESTABLISHMENT NOTHING FOUND ON SURFACE, DUG AND FOUND
19-31



NOTHING, USING NOTES FROM LOLEY FIELD BOOK FOUND STONES @ "1/2 N-0° E M"
lined in BETWEEN each stone AND SHOT DISTANCE BETWEEN, PROTRATED DISTANCES.
DUG AT DISTANCE AND LINE, FOUND STONE 9" BELOW SURFACE, 4' NORTH of $\frac{1}{2}$
ROAD. STONE had CARVED "N" on it. NO HIGH POINT EXISTED. USED ANGLE POINT
of "N". PLACED 4- RR SPIKES 7" N-S-E-W OF POINT FLUSH WITH STONE.
PLACED RR SPIKE ON SURFACE ABOVE STORE.

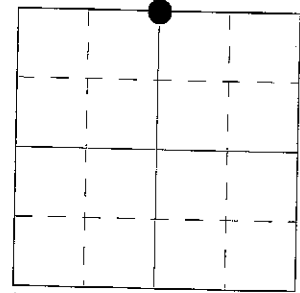


REFERENCE	DISTANCE	DESCRIPTION
1	11.66'	PK NAIL 10" UP SOUTH SIDE ROUND WOOD CORNER POST
2	50.57	PK NAIL 8" UP S.W. SIDE REMC PWP#23970 w/Phone Box
3	103.79	PK NAIL 9" UP WEST SIDE ROUND WOOD CORNER POST
4	28.62	PK NAIL 5" UP N.W. SIDE SQUARE WOOD CORNER POST
	6.30	PK NAIL IN PUNT DUE SOUTH
	4.15	PK NAIL IN PUNT S.W.

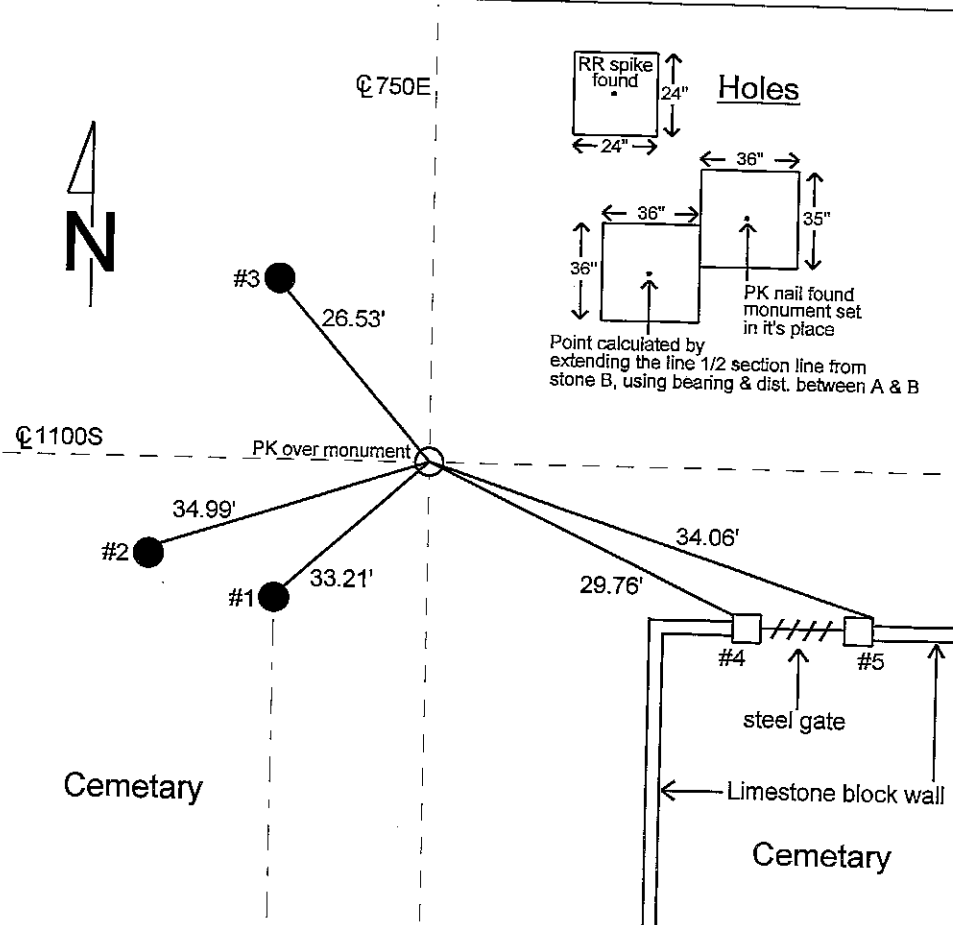
SECTION CORNER RECORD
SHELBY COUNTY, INDIANA
Sec. 33 T. 11N R. 8E

Ref. No. 11V

DATE : 04/27/88
CREW P.C. : D. Rivers
Instrument :
Rod : R. Boles
Marker Type : 30" Monument
Condition : Just set



Method of Establishment : Found PK nail in center of the intersection of county roads 750 West and 1100 South. Also we found a RR spike 2.740' North and 2.286' west of PK nail. Also after running a traverse on the North line of section 33, we dug a 3'x3' centered on a point 1.939' South & 2.401' West of PK nail found. We also dug a 3'x3' hole at the PK and a 2'x2' hole at the RR spike. Dug all three holes 10" to clay, probed 1' into bottom and sides. No stone found. PK nail fit with property corner to the South and West, so we set monument in place of PK nail.



REFERENCE	DISTANCE	DESCRIPTION
1	33.21'	PK nail Northwest side round wooden fence post
2	34.99'	PK nail North side round wooden fence post
3	26.53'	PK nail South side utility pole REMC #36284
4	29.76'	Northeast corner square concrete gate post @ ground level
5	34.06'	Northwest corner square concrete gate post @ ground level
		Plumbed #4 & #5
offset	2.00'	PK nail in pavement North of monument
offset	2.00'	PK nail in pavement West of monument

SECTION CORNER RECORD

11V
(2 of 2)

SHELBY COUNTY, INDIANA

Sec. 33 T. 11-N R. 8-E

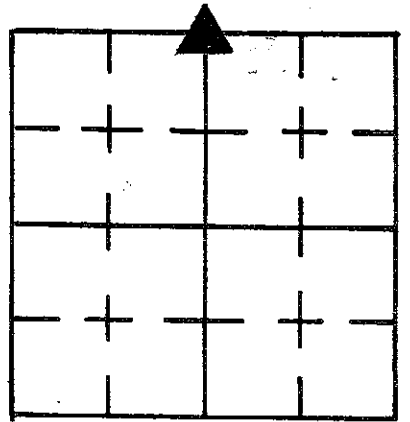
DATE 4/27/88

CREW P.C. D. Rivers

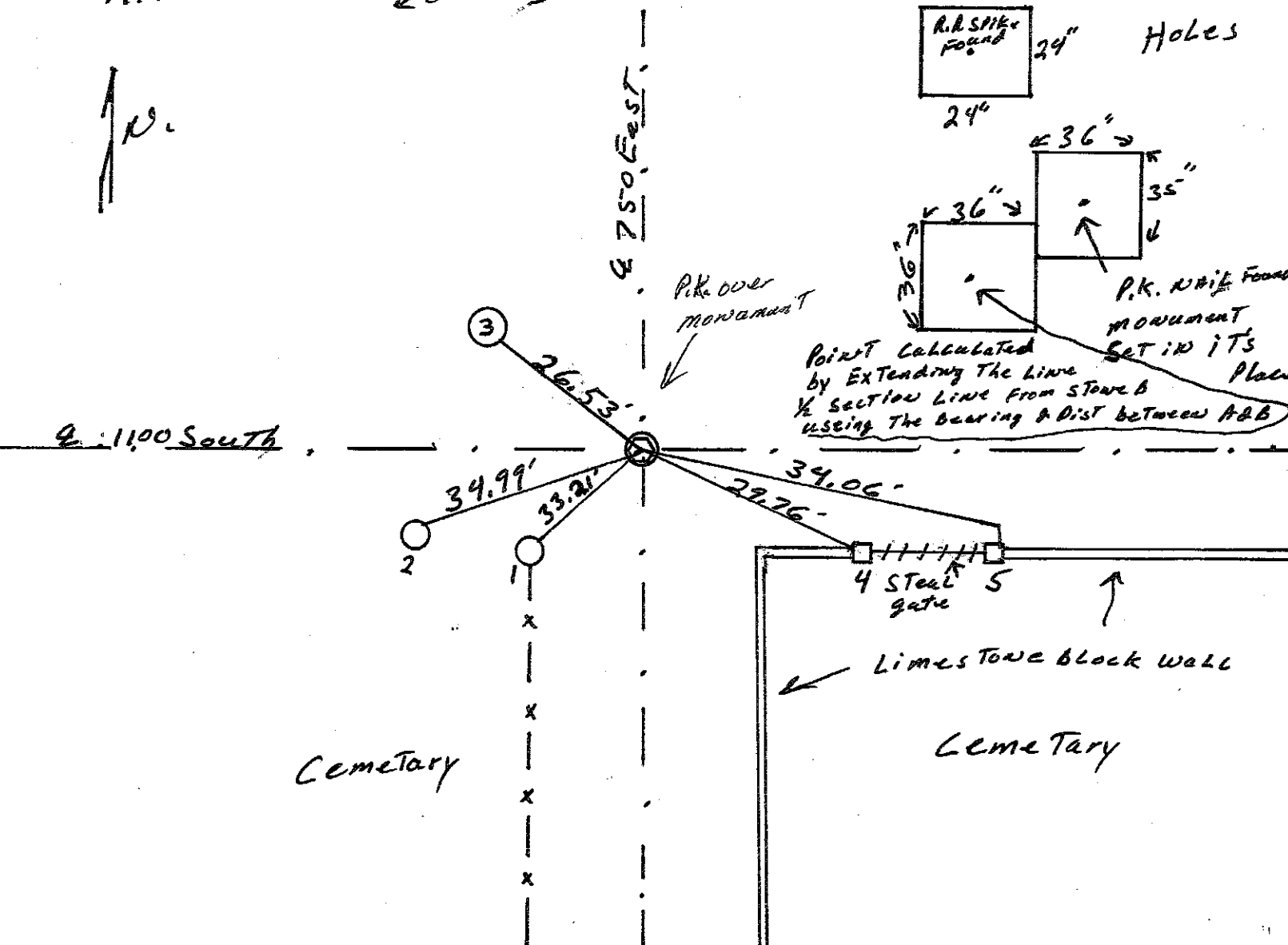
Inst. Rod R. Boles

TYPE of MARKER 30" monument Cond. Just Set

METHOD of ESTABLISHMENT Found P.K. NAIL IN CENTER OF



The Intersection of County Roads #750 West & #1100 South.
Also we Found A R.R. SPIKE 2.740' North & 2.286' West of
P.K. NAIL.

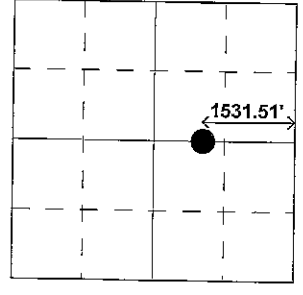


REFERENCE	DISTANCE	DESCRIPTION
1.	33.21'	P.K. NAIL N.W. SIDE Round wooden Fence Post
2.	34.99'	P.K. NAIL N. SIDE Round wooden Fence Post
3.	26.53'	P.K. NAIL S. SIDE UTILITY Pole R.E.M.C. #36284
4.	29.76'	N.E. Corner Square Concrete Gate Post @ ground level
5.	34.06'	N.W. Corner Square Concrete Gate Post @ ground level Plumbed #4 & #5
OFFSET	2.00'	P.K. NAIL IN Pavement NORTH of monument.
OFFSET	2.00'	P.K. NAIL IN Pavement WEST of monument.

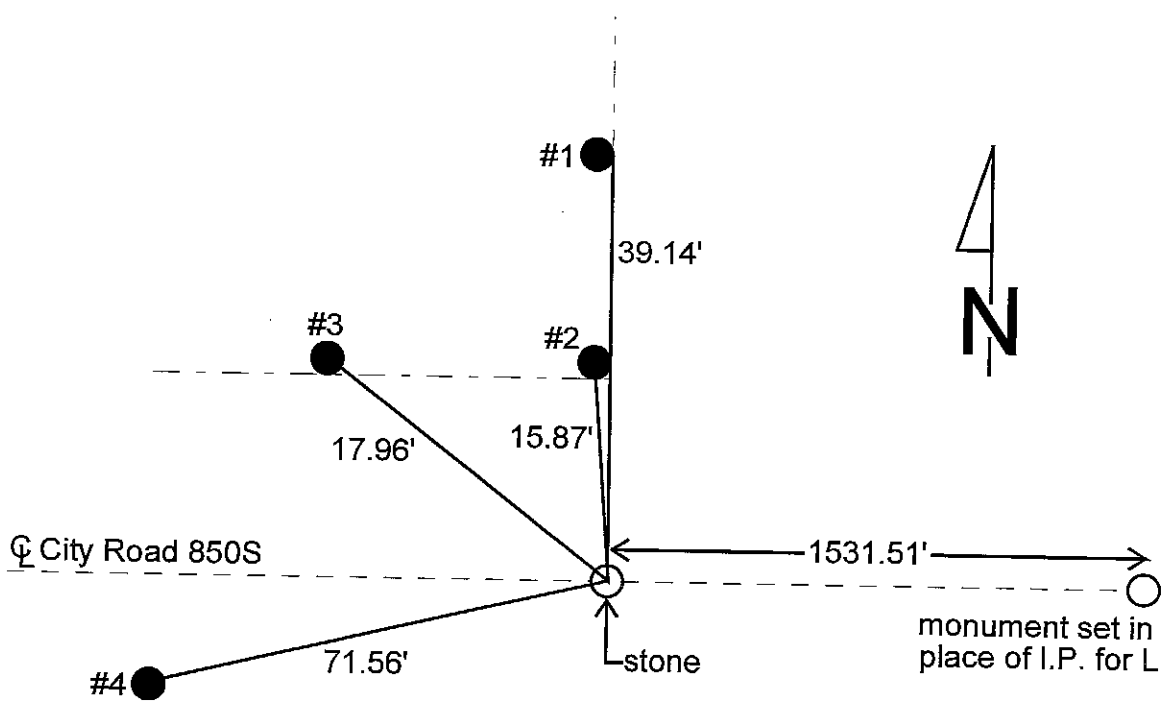
SECTION CORNER RECORD
SHELBY COUNTY, INDIANA
 Sec. 16 T. 11N R. 8E

Ref. No. 12L

DATE : 07/02/86
 CREW P.C. : D. Rivers
 Instrument : R. McGaha
 Rod : E. Luther
 Marker Type : Stone
 Condition : Good



Method of Establishment : Found PK nail at surface in line with a N-S fence. Set offsets 2' to the North & East. Dug and found Limestone with cut "X" in center of stone (stone 14" E-W x 3" N-S depth 11"). Set 2 RR spikes 12" deep, 3" North & South of cut "X". Set RR spike over stone. Nail was 0.85' North & 1.62' West of stone.



REFERENCE	DISTANCE	DESCRIPTION
1	39.14'	PK nail 13" up East side round wooden fence post
2	15.87'	PK nail 11" up East side round wooden corner post
3	17.96'	PK nail 9" up Southwest side round wooden fence post
4	71.56'	PK nail 13" up North side utility pole (no number)
offset	3.29'	PK nail in road surface Northwest of stone
offset	1.01'	PK nail in road surface Northeast of stone
		Set RR spike over stone

SECTION CORNER RECORD

SHELBY COUNTY, INDIANA

Sec. 16 T. 11-N R. 8-E

DATE 7/2/86

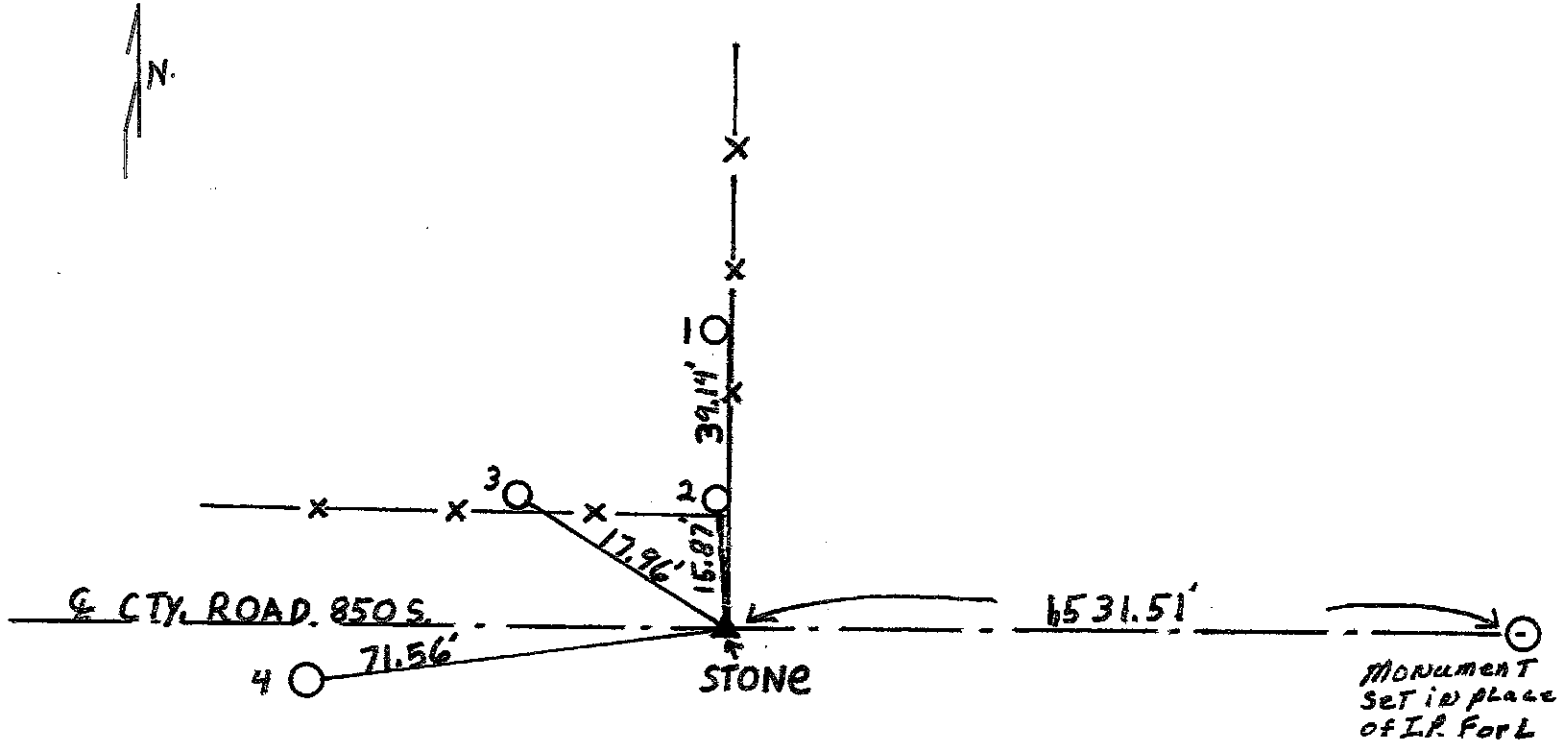
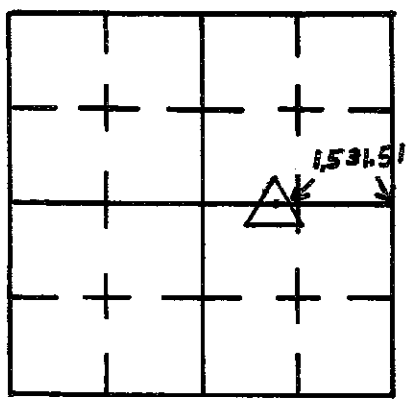
CREW P.C. D. Rivers

Inst. R. McGaha Rod E. Luther

TYPE of MARKER STONE Cond. GOOD

METHOD of ESTABLISHMENT Found P.K. NAIL at surface IN LINE WITH

a N-S. Fence. Set offset's 2' To The North & East. Dug & found Limestone with cut X in center of stone (stone 14" E & W x 3' N & S depth 11"). Set 2 R.R. SPIKES 12" Deep 3' N & S of cut X, set R.R. SPIKE over stone. Nail was 0.85' N. & 1.62' W of stone

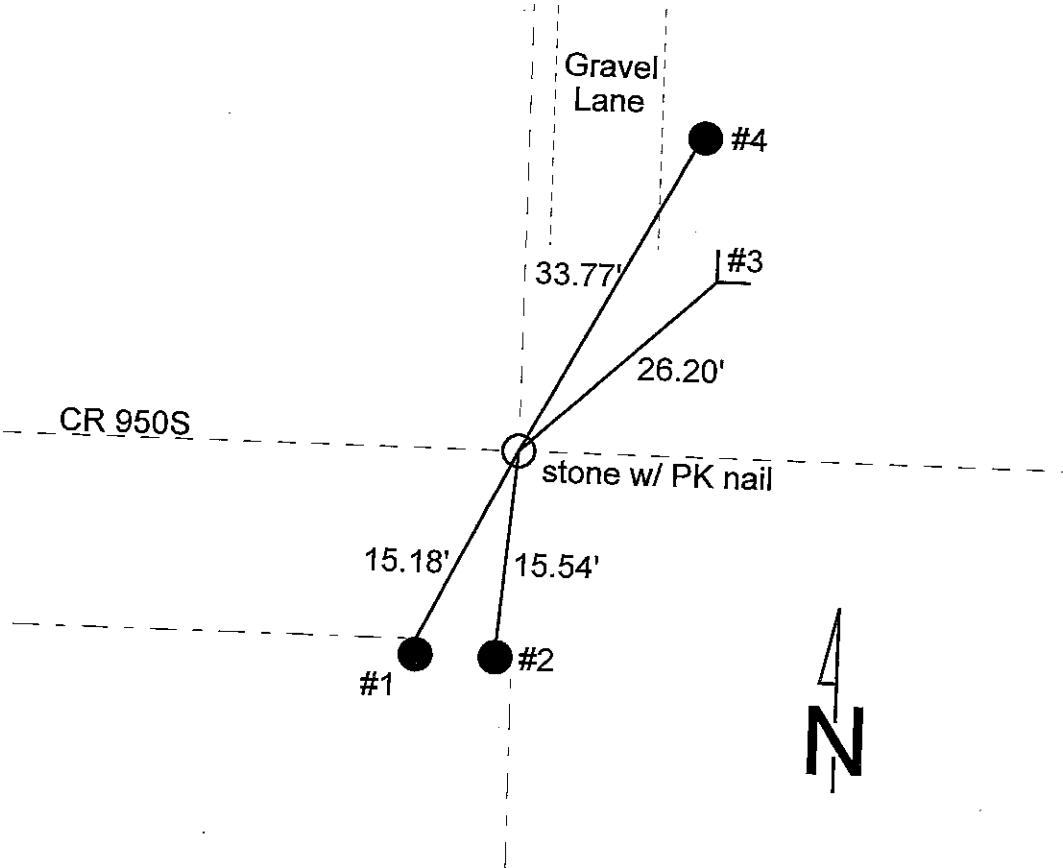
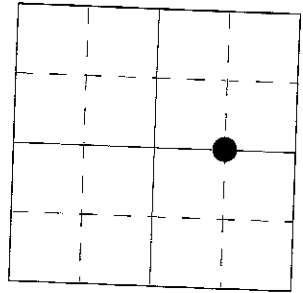


REFERENCE	DISTANCE	DESCRIPTION
1.	39.14'	P.K. NAIL 13" up East SIDE Round wooden Fence Post
2.	15.87'	() () 11" up () () () () Corner Post
3.	17.96'	() () 9" up SouthWestSIDE Round wooden Fence Post.
4.	71.56'	() () 13" up North SIDE UTILITIE Pole (No Number)
offset	3.29'	P.K. in Road surface Northwest of Stone
offset	1.01'	() () () () North East of Stone
		set R.R. SPIKE over Stone

SECTION CORNER RECORD
SHELBY COUNTY, INDIANA
 Sec. 21 T. 11N R. 8E

DATE : 04/20/84
CREW P.C. : L. May
Instrument :
Rod : L. Justice / D. Rode
Marker Type : Sandstone
Condition : Good
Method of Establishment : Nothing found on surface, pulled distance North off of existing corner post (14.52'), as called out in Bk 19 Pg 31. Dug and found large sandstone 14" below pavement. Placed cut "X" on high point. Placed 1" iron pipe above stone in fill dirt. Placed PK nail on surface above "X".

Ref. No. 12P



REFERENCE	DISTANCE	DESCRIPTION
1	15.18'	PK nail 10" up North side round wood corner post
2	15.54'	PK nail 10" up North side round wood corner post
3	26.20'	Southwest corner 3" angle iron
4	33.77'	PK nail 10" up Southwest corner REMC PWP #05608
	3.00'	PK nail in pavement due West
	3.00'	PK nail in pavement due South

SECTION CORNER RECORD

12P
(2 of 2)

SHELBY COUNTY, INDIANA

Sec. 21 T. 11 R. 8

DATE 4/20/84

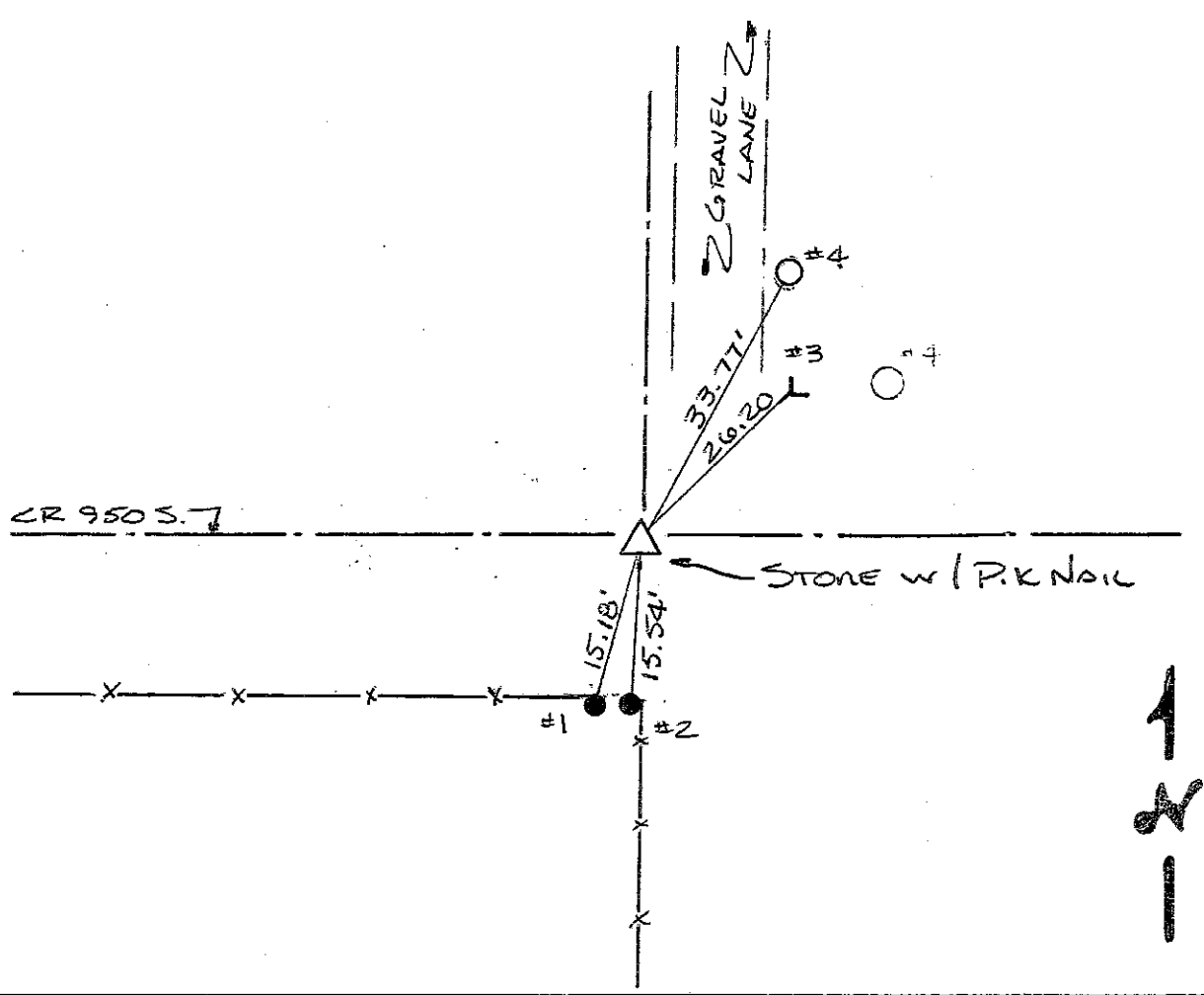
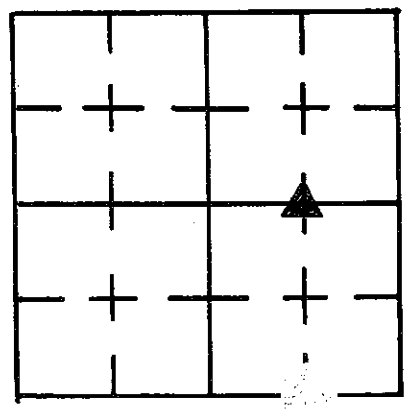
CREW P.C. L May

Inst. _____ Rod LJUSTICE/D RODE

TYPE of MARKER SANDSTONE Cond. GOOD

METHOD of ESTABLISHMENT NOTHING FOUND ON SURFACE, PULLED DISTANCE (14.52')

NORTH off of EXISTING CORNER POST AS CALLED OUT IN BK 19 PG 31, DUG AND FOUND LARGE SANDSTONE 14" BELOW Pmnt., PLACED CUT "X" ON HIGH POINT, PLACED 1" IRON PIPE ABOVE STONE IN FILL DIRT, PLACED PK NAIL ON SURFACE ABOVE "X"



REFERENCE	DISTANCE	DESCRIPTION
1	15.18'	PK NAIL 10" UP NORTH SIDE ROUND WOOD CORNER POST
2	15.54'	PK NAIL 10" UP NORTH SIDE ROUND WOOD CORNER POST
3	26.20'	█ S.W. CORNER 3" ANGLE IRON
4	33.77'	PK NAIL 10" UP S.W. CORNER REMC PWP# 05608
	3.00	PK NAIL IN Pmnt. DUE WEST
	3.00	PK NAIL IN Pmnt. DUE SOUTH

SECTION CORNER RECORD SHELBY COUNTY, INDIANA

Sec. 4 T. 11 R. 8

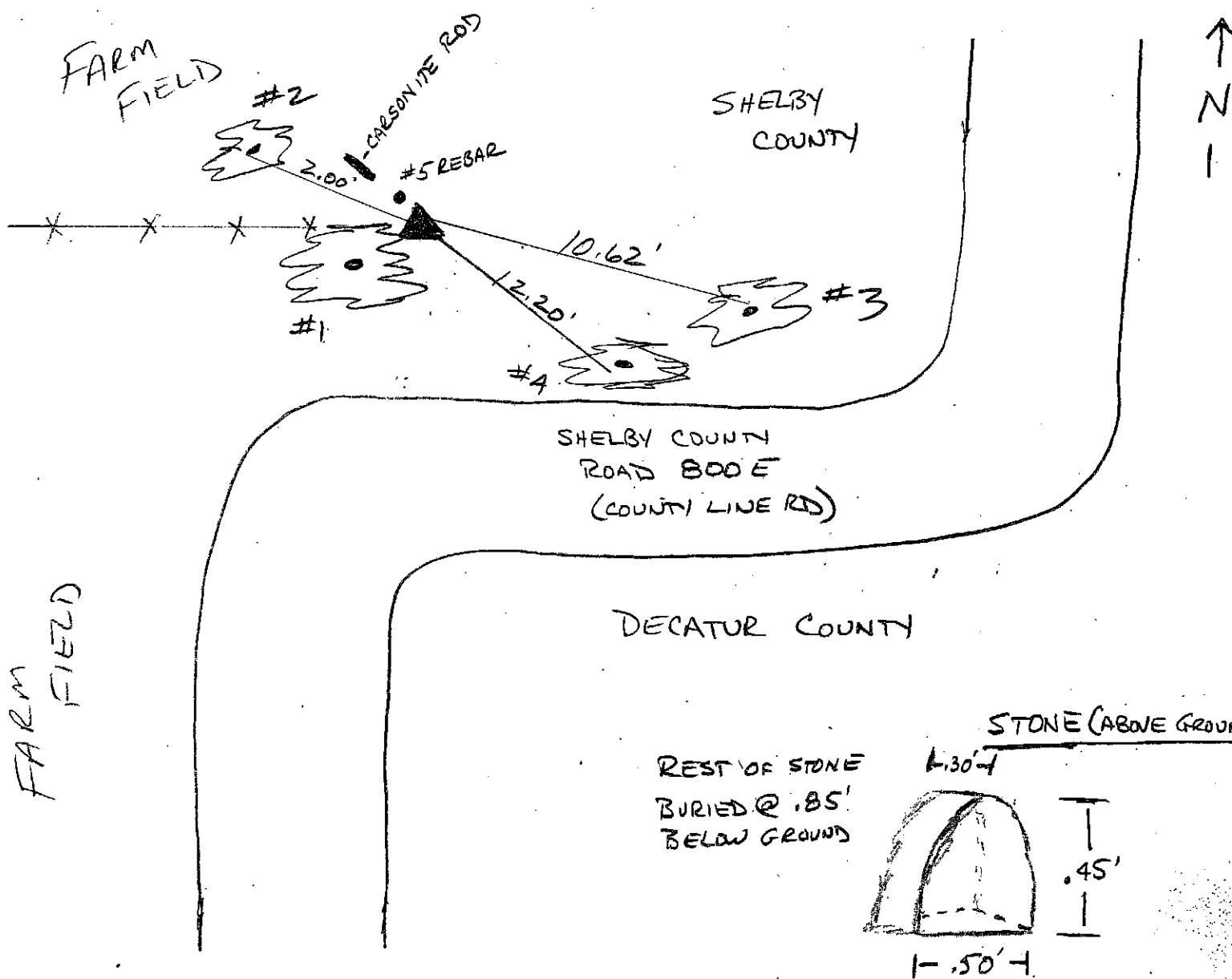
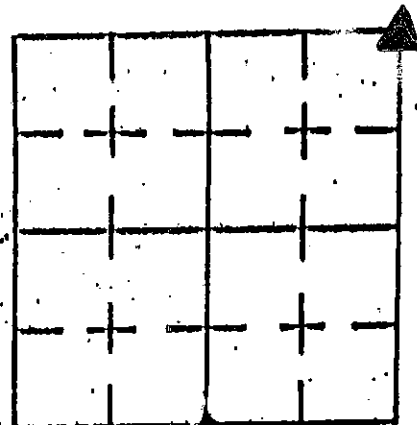
DATE 05/31/01

CREW P.C. TONY SIPES

Inst. _____ Rod _____

TYPE OF MARKER STONE Cond. GOOD

METHOD OF ESTABLISHMENT LOCATED PER PREVIOUS SURVEY OF T. SUMERFORD, L.S.



REFERENCE	DISTANCE	DESCRIPTION
1		20" ELM TREE (IMMEDIATELY S.W. OF STONE)
2	2.00'	8" HACKBERRY (PK NAIL @ 12" UP SOUTH SIDE)
3	10.62'	12" MAPLE TREE (PK NAIL @ 12" NORTH SIDE)
4	12.20'	12" MULBERRY (1 OF 3 TRUNK) (PK NAIL @ 12" UP WEST SIDE)

SECTION CORNER RECORD

13E
(1 of 1)

SHELBY COUNTY, INDIANA

Sec. 9 T. 11 R. 8

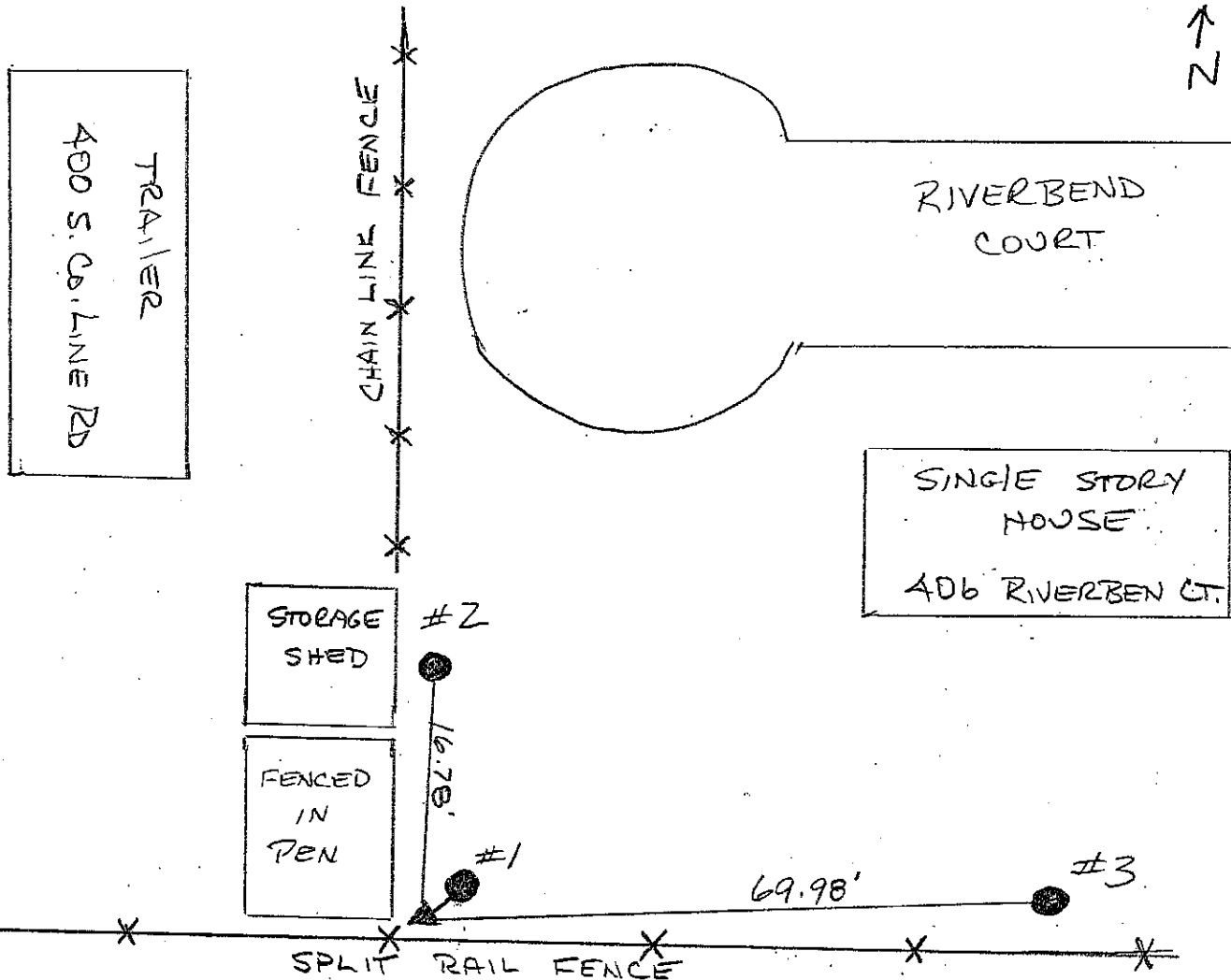
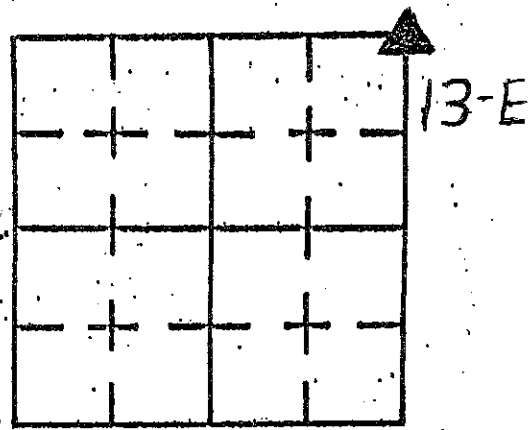
DATE 10/23/01

CREW R.C. TONY SIPES

Inst. Rod

TYPE of MARKER S.C. SURVEYOR MONUMENT Cond. JUST SET

METHOD of ESTABLISHMENT PER RECORDS OF DECATUR Co. SURVEYOR OFC & SHELBY Co SURVEYOR OFC

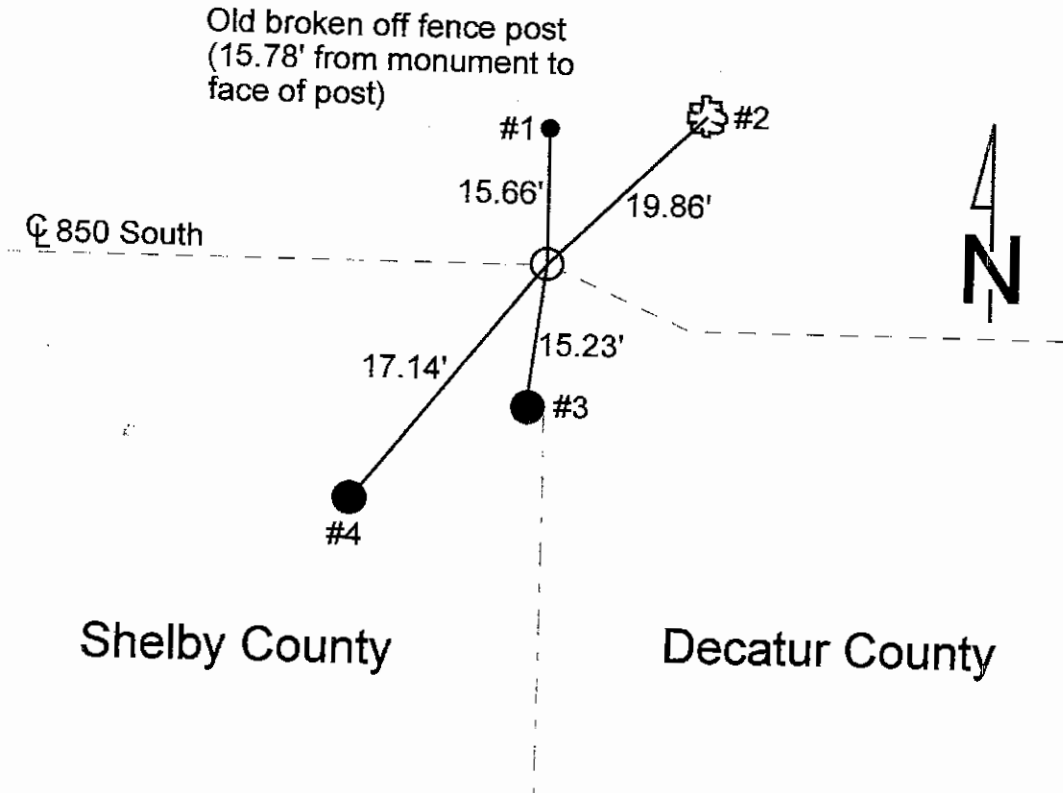
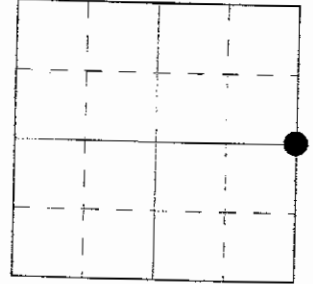


REFERENCE	DISTANCE	DESCRIPTION
1	1.69'	18" DOUBLE TRUNK Elm. (PK NAIL @ 15" UP WEST SIDE)
2	16.78'	PSI POLE 472-301 (PK NAIL @ 15" UP EAST SIDE)
3	69.98'	PSI POLE 471-846 (PK NAIL @ 15" UP SOUTH SIDE)
		* SHELBY Co. SURVEYOR MONUMENT ON #5 REBAR - REBAR EXTENDS @ 80' ABOVE GROUND

SECTION CORNER RECORD
SHELBY COUNTY, INDIANA
 Sec. 16 T. 11N R. 8E

Ref. No. 13L

DATE : 07/02/86
CREW P.C. : D. Rivers
Instrument : R. McGaha
Rod :
Marker Type : 30" Monument
Condition : Set
Method of Establishment : Found 1/2" rebar for corner of above said section. Set monument in place of rebar. Offsets are 1.82' to the North and 0.95' to the Southwest.



REFERENCE	DISTANCE	DESCRIPTION
1	15.66'	1/2" rebar on R/W
2	19.86'	PK nail West side 8" maple tree, 4" up
3	15.23'	PK nail East side round wooden corner post, 4" up
4	17.14'	PK nail West side utility pole REMC #05491, 7" up
offset	1.82'	PK in road surface Northeast of monument
offset	0.95'	PK in road surface Southeast of monument

SECTION CORNER RECORD

SHELBY COUNTY, INDIANA

13L
(2 of 2)

Sec. 16 T. 11N R. 8E

DATE 7/2/86

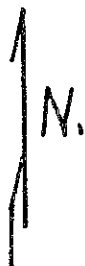
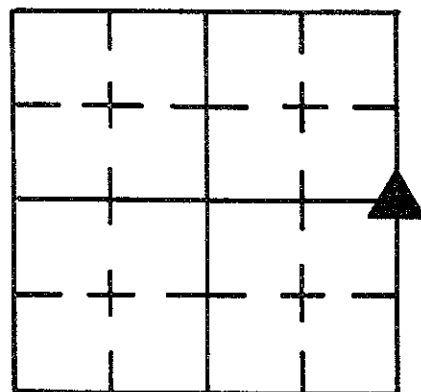
CREW P.C. P. Rivers

Inst. R. McGrath Rod _____

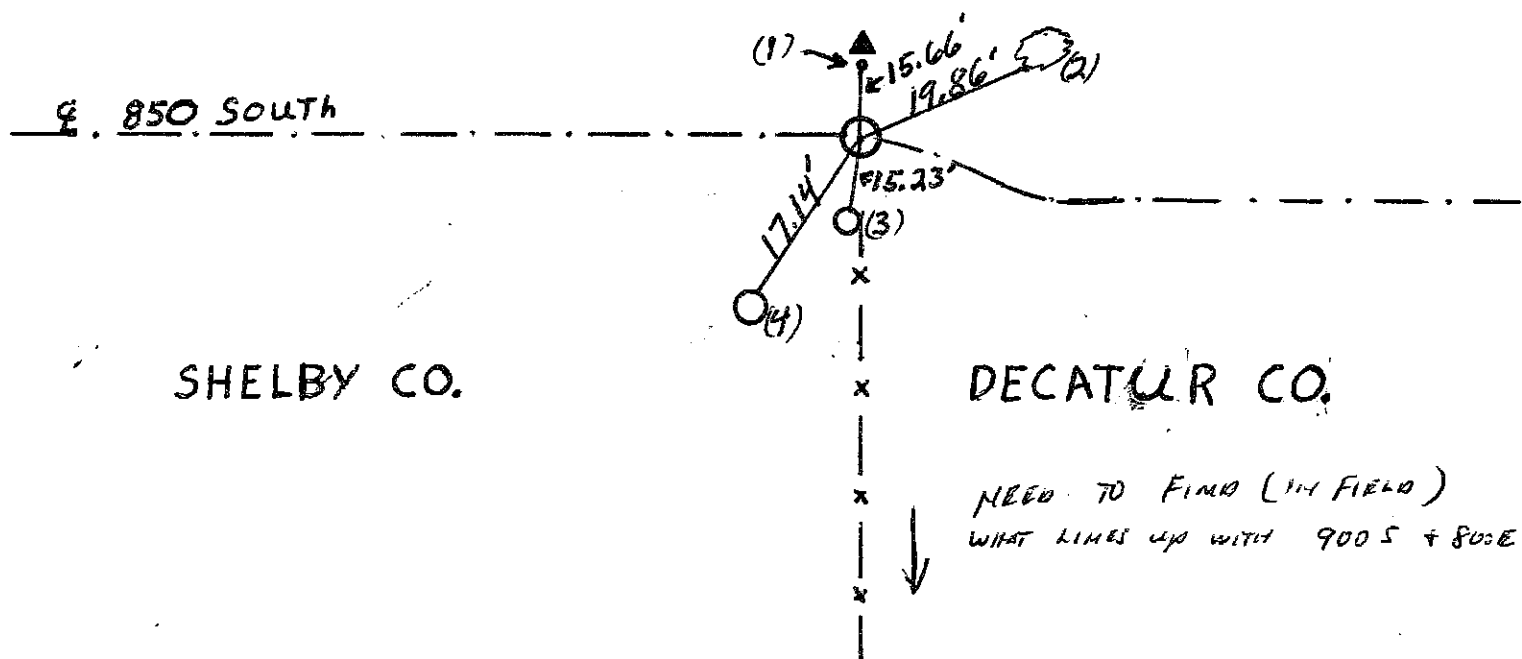
TYPE of MARKER 30' Monument Cond. Set

METHOD of ESTABLISHMENT Found 1/2" Rebar For corner 1 of above

Said Section: Set Monument in place of Rebar, offsets are 1.82' to the North East & 0.95' to the South West.



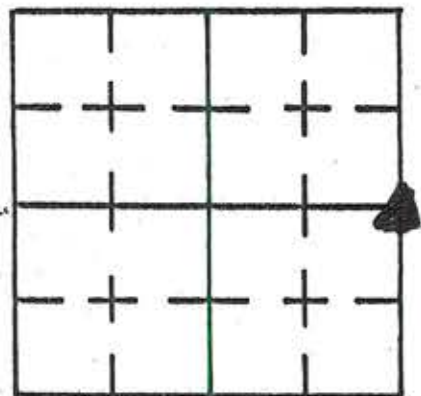
OLD BROKEN OFF FENCE POST (15.78' From Monument to Face of Post)



REFERENCE	DISTANCE	DESCRIPTION
(1)	15.66'	1/2" REBAR ON R/W
(2)	19.86'	P.K. NAIL WEST SIDE 8" Maple 4" up
(3)	15.23'	P.K. EAST SIDE ROUND WOODEN COR. POST 4" up
(4)	17.14'	P.K. NAIL WEST SIDE UTILITY POLE R.E.M.C. #05491
1.82'	OFFSET	P.K. IN ROAD SURFACE NORTHEAST OF MONUMENT
0.95'	OFFSET	P.K. IN ROAD SURFACE SOUTHEAST OF MONUMENT

SECTION CORNER RECORD SHELBY COUNTY, INDIANA

13P
(1 of 2)



Sec. 21 T. 11 N R. 8 E

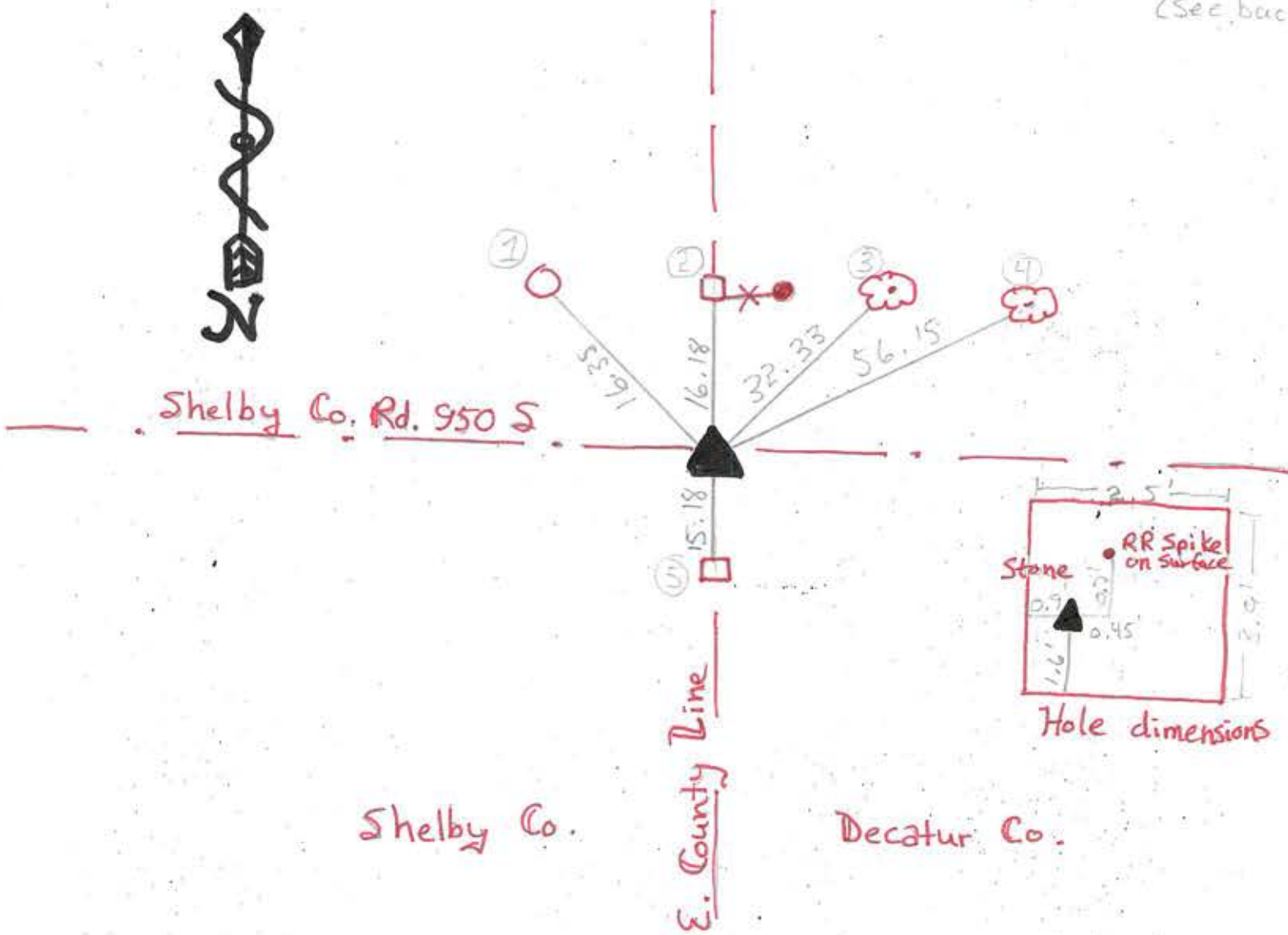
DATE 6 / 15 / 95

CREW P.C. _____

Inst. _____ Rod M. Carrico & S. Kreider

TYPE of MARKER Stone Cond. Good

METHOD of ESTABLISHMENT Found RR Spike on surface. Dug 2nd found Stone "L" 1.00' below surface. RR Spike was
(See back)



REFERENCE	DISTANCE	DESCRIPTION
(1)	16.35'	PK Nail 1.00' up SE side RMC pwp # 16723
(2)	16.18'	PK Nail 6" up South side wood end post
(3)	32.33'	PK Nail 6" up SW side of mulberry tree
(4)	56.15'	PK Nail 6" up SW side of mulberry tree
(5)	15.18'	PK Nail 10" up N side wood end post
Straddle	3.00'	PK Nail in point West
Straddle	3.00'	PK Nail in point East
		Set RR spike on surface over cut X

(continued from front)

0.70' North and 0.45' East of X we chiseled on high pt. Painted stone orange and placed 2 magnets around it. Reset RR spike on surface over cut X.

SECTION CORNER RECORD

SHELBY COUNTY, INDIANA

Sec. 28 T. 11 R. 8

DATE 11/7/01

CREW P.C. TONY SIPES

Inst. _____ Rod _____

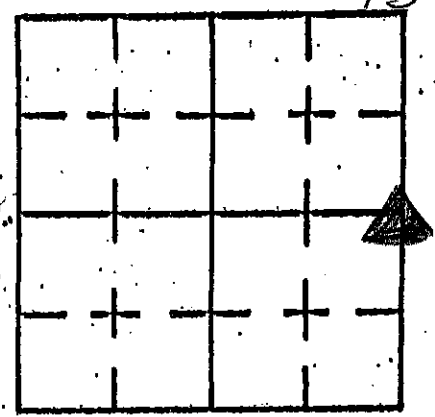
TYPE of MARKER STONE Cond. GOOD

METHOD of ESTABLISHMENT AERIAL PHOTOS & SURVEY


NOTES RECORDED IN SURVEYOR'S OFFICE

13-T

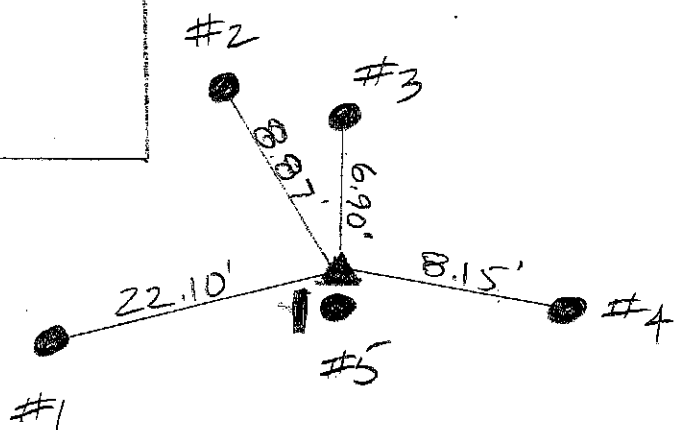
13T
(1 of 1)



STONE: 40' N-S
120' E-W
190' DEEP



PRIVATE DRIVE
7800 E. VANDALIA RD

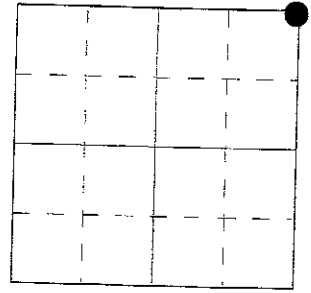


REFERENCE	DISTANCE	DESCRIPTION
1	22.10'	36" SHAG BARK HICKORY (PK NAIL @ 15" UP SOUTH SIDE)
2	8.87'	24" SHAG BARK HICKORY (PK NAIL @ 15" UP EAST SIDE)
3	6.90'	WOOD BRACE POST (PK NAIL @ 15" UP EAST SIDE)
4	8.15'	WOOD BRACE POST (PK NAIL @ 15" UP NORTH SIDE)
5		CORNER POST - STONE LOCATED IMMEDIATELY NORTH OF CORNER POST
		* CARSONITE ROD PLACED JUST WEST OF CORNER POST

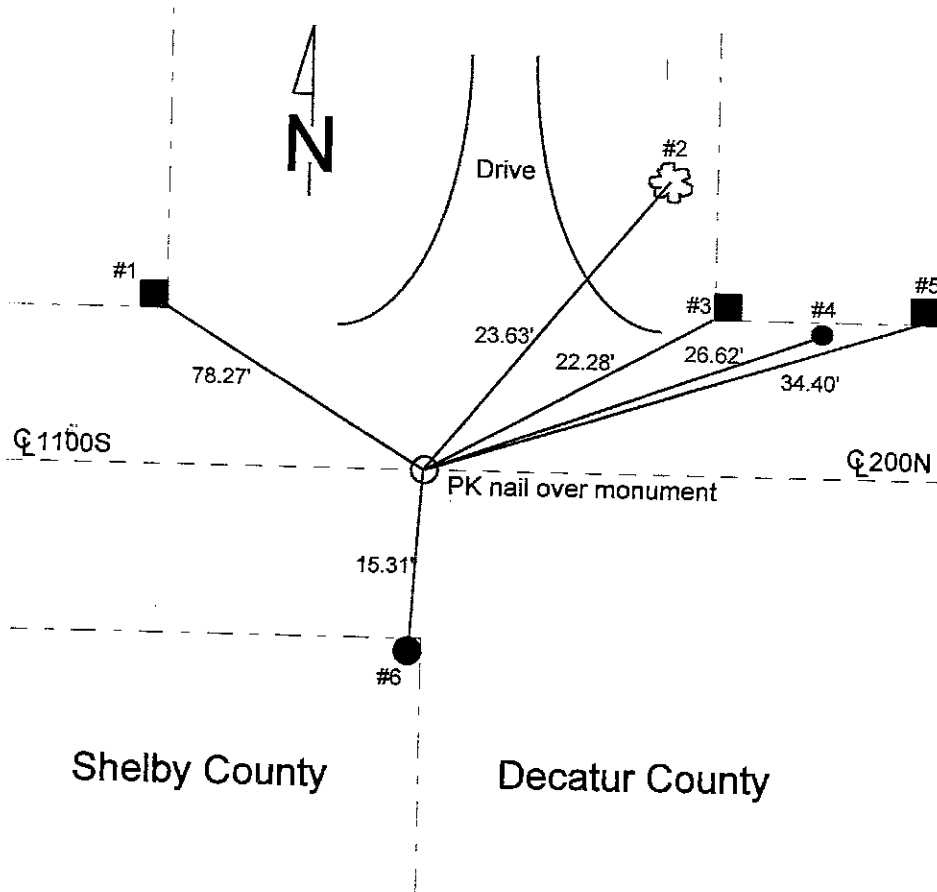
SECTION CORNER RECORD
SHELBY COUNTY, INDIANA
Sec. 33 T. 11N R. 8E

Ref. No. 13V

DATE : 04/27/88
CREW P.C. : Dale Rivers
Instrument :
Rod : R. Boles
Marker Type : 30" Monument
Condition : Just set



Method of Establishment : Dug 3'x3' hole in CL of 1100 South in line with the section line fence running south. Dug 12" deep probed 1' into bottom and sides, nothing found. After traversing the North line of Section #33, we came back and set monument in center of road in line with line fence.

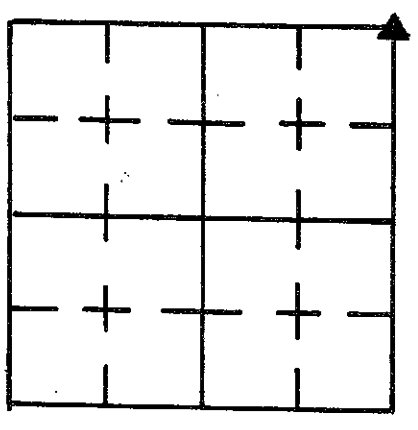


REFERENCE	DISTANCE	DESCRIPTION
1	78.27'	PK nail South side square wooden corner post, 5" up
2	23.63'	PK nail westerly most root 24" maple, 2" up
3	22.28'	PK nail South side square wooden corner post, 4" up
4	26.62'	PK nail South side utility pole REMC #05756, 4" up
5	34.40'	PK nail South side square wooden brace post, 4" up
6	15.31'	PK nail East side round wooden corner post, 12" up
		Plumbed #2 & #5
offset	2.00'	PK nail in pavement West of monument
offset	2.00'	PK nail in pavement West of monument
		PK nail over monument

SECTION CORNER RECORD

SHELBY COUNTY, INDIANA

13V
(2 of 2)



Sec. 33 T. 11-N R. 8-E

DATE 4/27/88

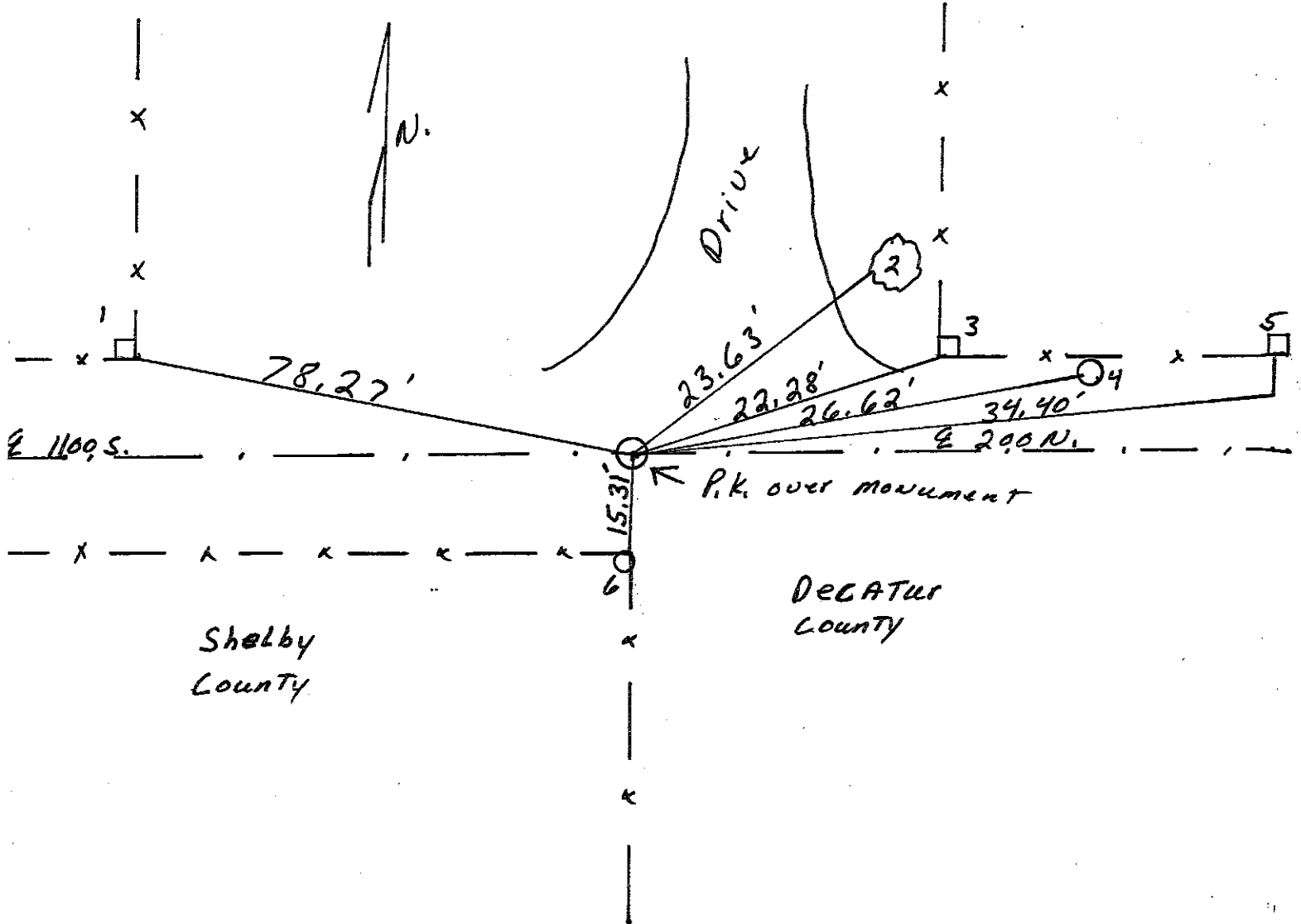
CREW P.C. Dale Rivers

Inst. Rod R. Bole's

TYPE of MARKER 30" movement Cond. Just set

METHOD of ESTABLISHMENT Dug 3'x3' Hole in E of 1100 South

in line with the section line fence running south.
Dug 12" Deep probed 1' into bottom & sides nothing found.
After traversing the N. line of section #33 we came back
& set movement in center of road in line with line fence.



REFERENCE	DISTANCE	DESCRIPTION
1.	78.27'	P.K. NAIL S. SIDE Sq. wooden corner post 5" up
2.	23.63'	P.K. NAIL westerly most root 24" maple 2" up.
3.	22.28'	P.K. NAIL S. SIDE Sq. wooden corner post 4" up
4.	26.62'	P.K. NAIL S. SIDE utility Pole P.E.M.C. #05756 4" up
5.	34.40'	P.K. NAIL S. SIDE Sq wooden brace post 4" up
6.	15.31'	P.K. NAIL E. SIDE Round wooden corner post 12" up.
		Plumbed #2 & #5
OFFSET	2.00'	P.K. NAIL in pavement west of monument
OFFSET	2.00'	P.K. NAIL in pavement south of monument
		P.K. nail over monument