

Noble County GIS

Noble County Road Map

Noble County, IN

Printed: May 27, 2014
Created by: SJH

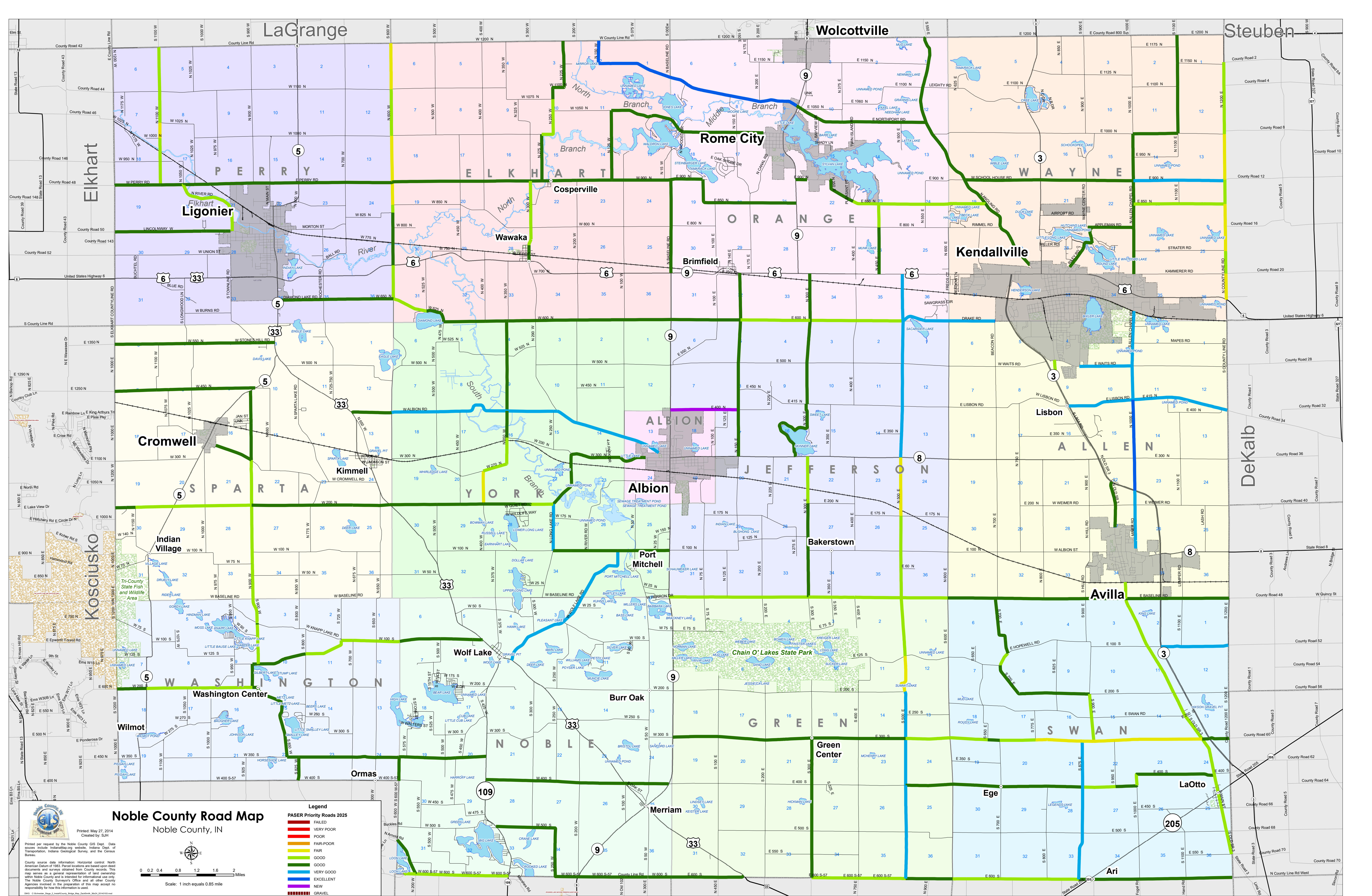
Published per request by the Noble County GIS Dept. Data sources include IndianaMap.org website, Indiana Dept. of Transportation, Indiana Geological Survey, and the Census Bureau.

County source data information: Horizontal control: North American Datum of 1983. Parcel locations are based upon deed documents and surveys obtained from County records. This map serves as a general representation of land ownership within Noble County and is intended for informational purposes only. The Noble County Surveyor's Office and all other County Agencies involved in the preparation of this map accept no responsibility for how this information is used.

Scale: 1 inch equals 0.85 mile

0 0.2 0.4 0.8 1.2 1.6 2 Miles

Legend	
	FAILED
	VERY POOR
	POOR
	FAIR-POOR
	FAIR
	GOOD
	VERY GOOD
	EXCELLENT
	NEW
	GRAVEL



LaGrange

Wolcottville

Steuben

Rome City

Ligonier

Cosperville

Wawaka

Kendallville

Brimfield

Cromwell

Kimmell

Albion

Lisbon

Indian Village

Port Mitchell

Bakerstown

Avilla

Washington Center

Wolf Lake

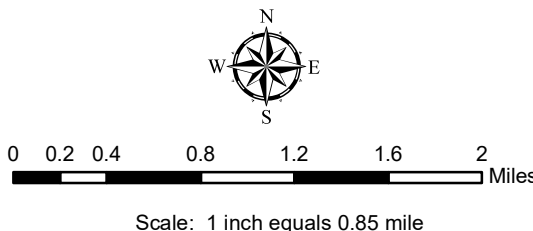
Burr Oak

Chain O' Lakes State Park

Noble County Road Map

Noble County, IN

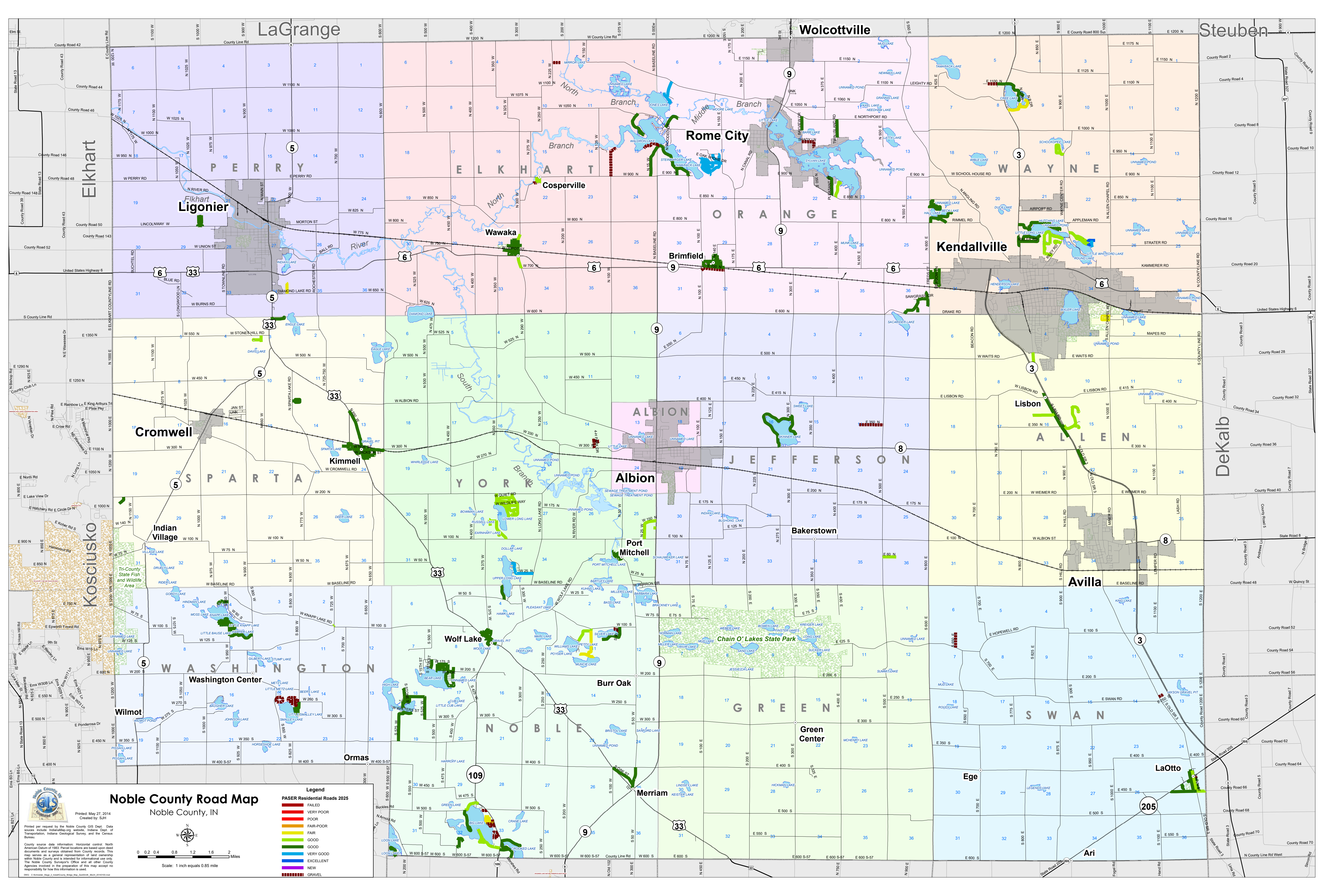
- Legend**
- PASER Priority Roads 2025**
- VERY POOR
 - POOR
 - FAIR-POOR
 - FAIR
 - GOOD
 - VERY GOOD
 - EXCELLENT
 - NEW
 - GRAVEL



Printed: May 27, 2014
 Created by: SJH

Partial preparation by the Noble County GIS Dept. Data sources include IndianaMap.org website, Indiana Dept. of Transportation, Indiana Geological Survey, and the Census Bureau.

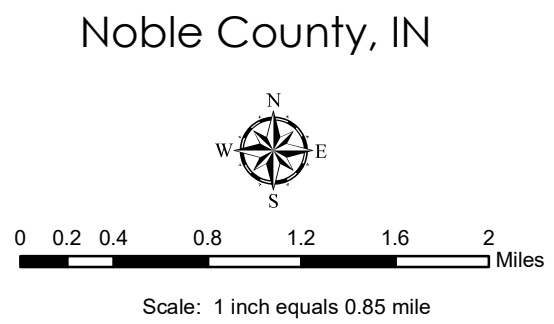
County source data information: Horizontal control: North American Datum of 1983. Parcel locations are based upon best available aerial photography and surveys obtained from County records. This map serves as a general representation of land ownership within Noble County and is intended for informational use only. The Noble County Surveyor's Office and all other County Agencies involved in the preparation of this map accept no responsibility for how this information is used.



Noble County Road Map

Noble County, IN

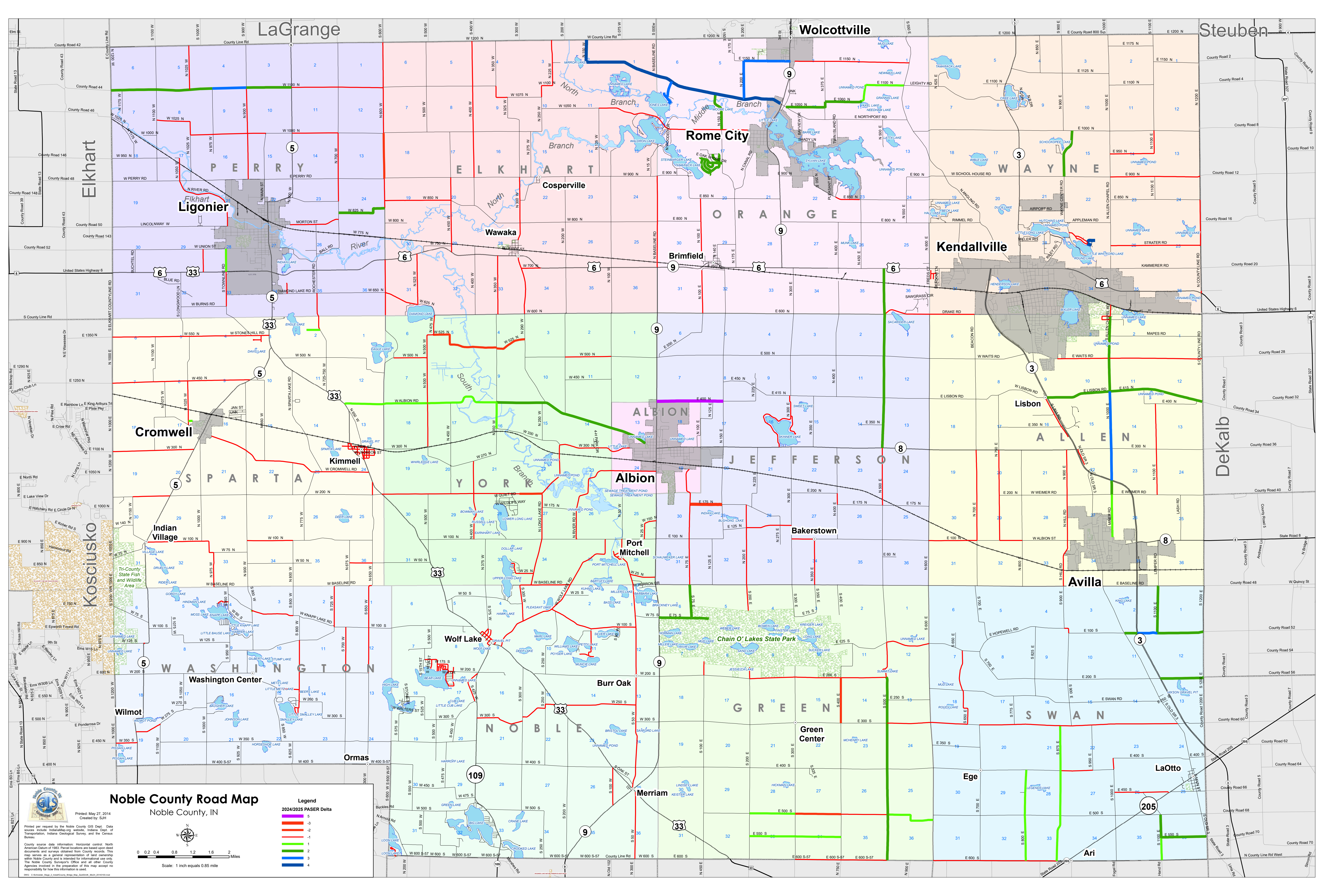
- Legend**
PASER Residential Roads 2025
- Failed
 - Very Poor
 - Poor
 - Fair-Poor
 - Fair
 - Good
 - Very Good
 - Excellent
 - New
 - Gravel



Printed: May 27, 2014
 Created by: SJH

Published per request by the Noble County GIS Dept. Data sources include IndianaMap.org website, Indiana Dept. of Transportation, Indiana Geological Survey, and the Census Bureau.

County source data information: Horizontal control: North American Datum of 1983. Parcel locations are based upon best available aerial photography and surveys obtained from County records. This map serves as a general representation of land ownership within Noble County and is intended for informational use only. The Noble County Surveyor's Office and all other County Agencies involved in the preparation of this map accept no responsibility for how this information is used.



LaGrange

Wolcottville

Steuben

Rome City

Ligonier

Cosperville

Wawaka

Kendallville

Brimfield

Cromwell

Kimmell

Albion

Lisbon

Indian Village

Port Mitchell

Bakerstown

Avilla

Wolf Lake

Chain O' Lakes State Park

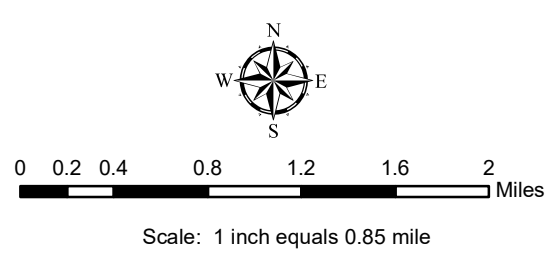
Washington Center

Burr Oak

Green Center

Noble County Road Map
Noble County, IN

- Legend**
- 5
 - 3
 - 2
 - 1
 - 1
 - 2
 - 3
 - 4



Printed: May 27, 2014
Created by: SJH

Printed per request by the Noble County GIS Dept. Data sources include IndianaMap.org website, Indiana Dept. of Transportation, Indiana Geological Survey, and the Census Bureau.

County source data information: Horizontal control: North American Datum of 1983. Parcel locations are based upon best available documents and surveys obtained from County records. This map serves as a general representation of land ownership within Noble County and is intended for informational use only. The Noble County Surveyor's Office and all other County Agencies involved in the preparation of this map accept no responsibility for how this information is used.