




















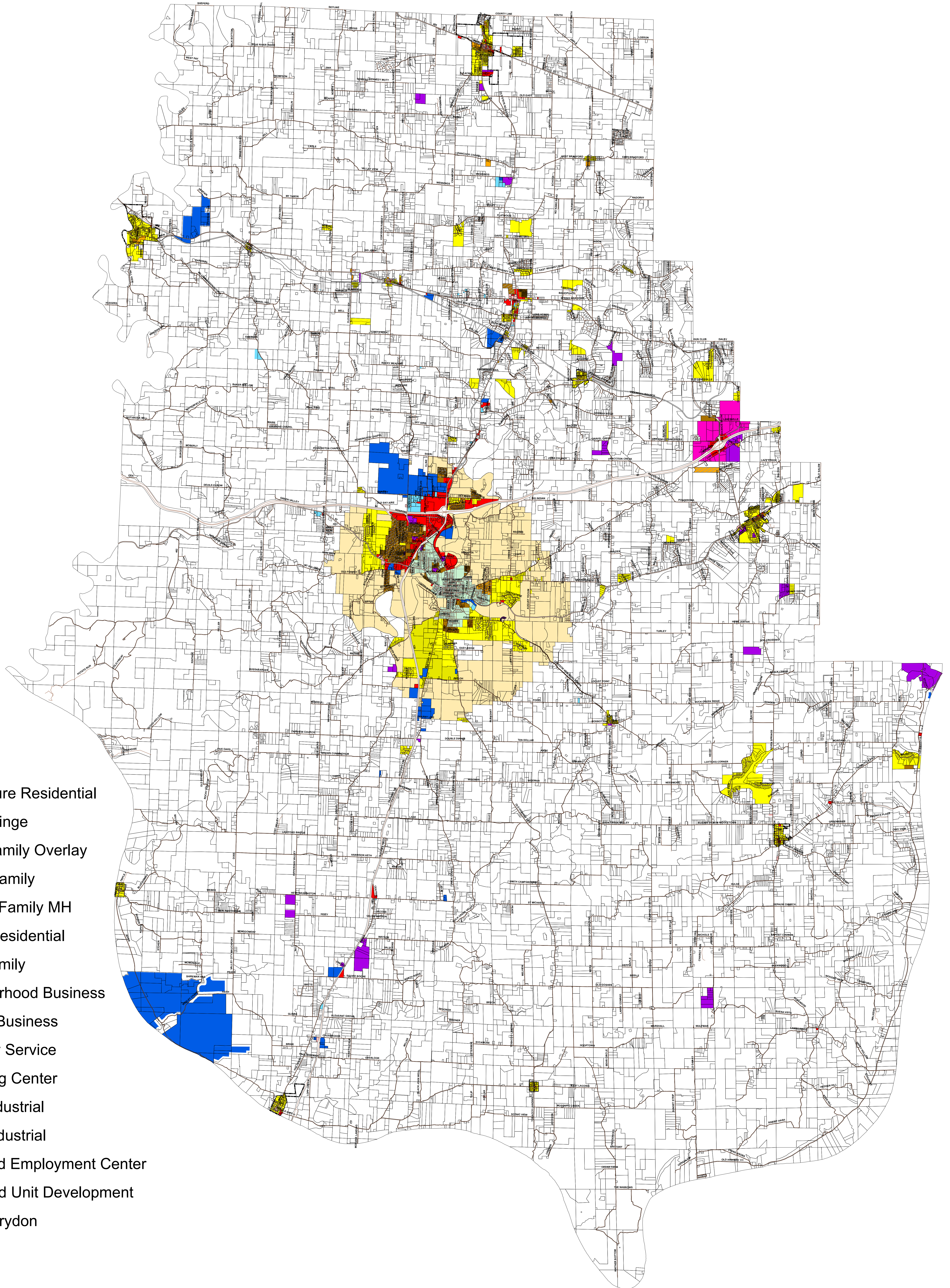
# Harrison County, Indiana Official Zoning Map

## Legend

### Zoning Layer

#### zone

-  A/R Agriculture Residential
-  UF Urban Fringe
-  SF Single Family Overlay
-  R-1 Single Family
-  R-1a Single Family MH
-  R-2 Urban Residential
-  R-3 Multi-Family
-  B-1 Neighborhood Business
-  B-2 Central Business
-  B-3 Highway Service
-  B-4 Shopping Center
-  I-1a Light Industrial
-  I-2 Heavy Industrial
-  PEC Planned Employment Center
-  PUD Planned Unit Development
-  Town\_of\_Corydon
-  Parcels
-  Roads
-  Towns



Revised 10/16/2023