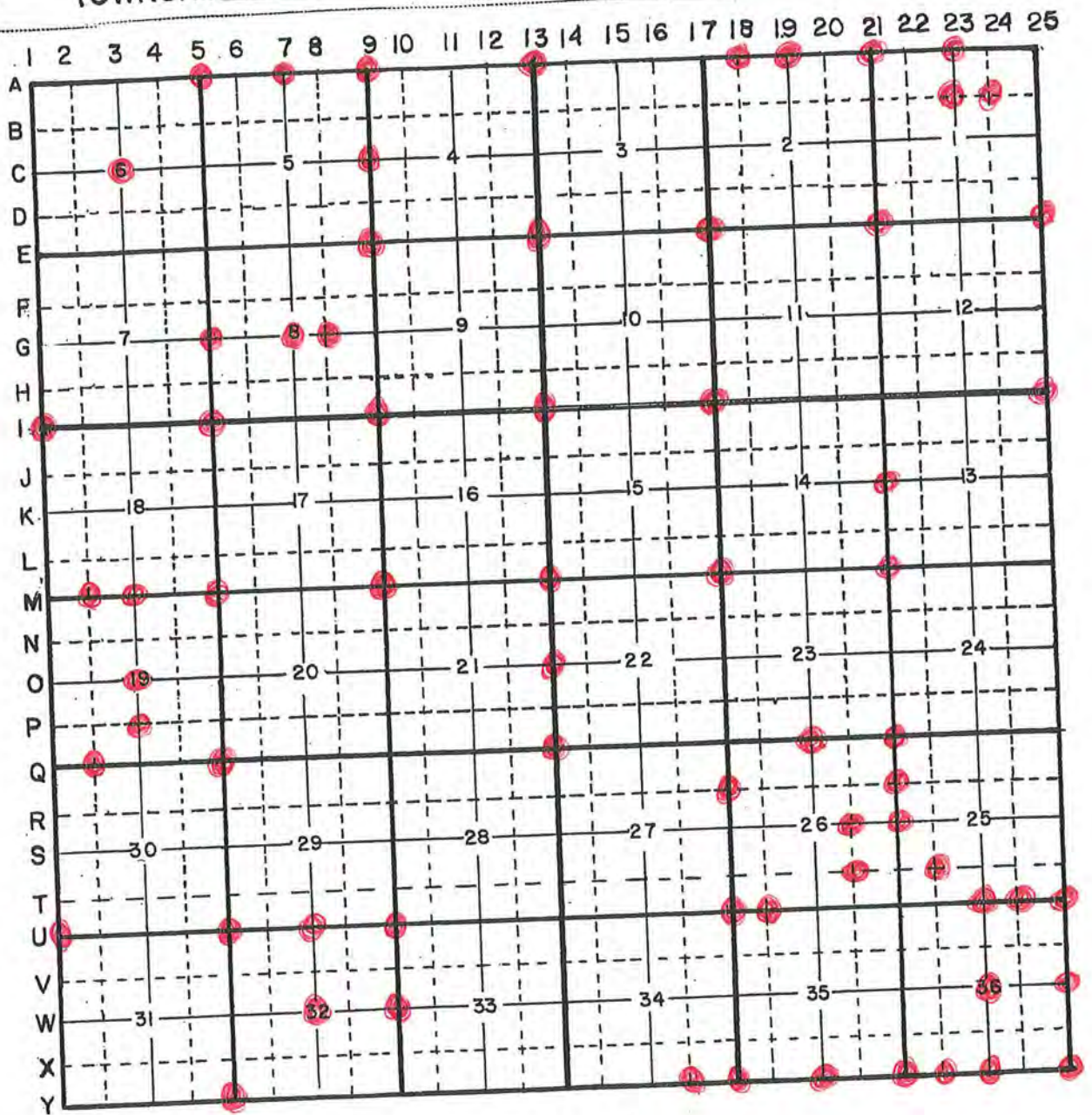


# HARRISON COUNTY CORNER REFERENCE

TOWNSHIP 5 SOUTH RANGE 4 EAST



LAND CORNER RECORD  
(RECTANGULAR SURVEYS)

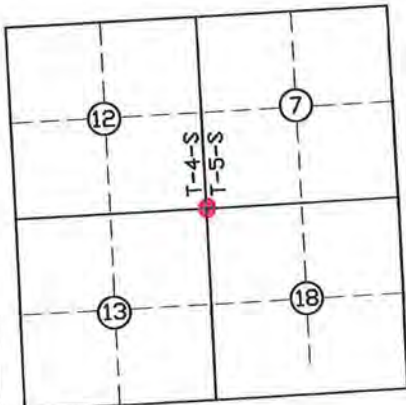
1-1

Harrison County Surveyor's Reference Index Number: 1-1 & I-25

T 5 S R 4 E & R 5 E 2nd Mer., County Harrison State Indiana

East Section Corner common to Sections 12 & 13, T-5-S, R-4-R  
and  
West Section Corner common to Sections 7 & 18, T-5-S, R-5-E

EXISTING SURVEYS

No Original Government Survey Evidence Recovered	Picture/Sketch
See survey recorded in Instrument Number 200206583.	
Subsequent Corner Restoration	Evidence of Subsequent Corner Restoration Found
Year surveyed ____ By _____ Where filed or recorded _____ Monument _____ <small>(Original, concrete post, iron rod, etc...)</small> Bearing Trees, Reference Objects Species _____ Diameter _____ Bearing _____ Distance _____	Year of search <u>2015</u> By <u>VHM</u> <u>Recovered railroad spike, 0.3' deep.</u>
	<p>Perpetuation Record</p> <p>Monument and accessories established. Include brief description of area. <u>Set mag nail in concrete plug over railroad spike in centerline-centerline of Indiana State Highway 11 and Harrison County Park</u></p> <p>Corner accessories established:  <u>Pine, 14", N 5° W, 32.07', MN +1.0' on West side.</u>  <u>Utility Pole, S 54° E, 71.28', with Harrison County Surveyor's sign, bottom nail.</u>  <u>R.O.W. Monument, S 45° W, 70.79'.</u></p> <p>N: 1032570.5            E: 228344.4</p> <p>Signature <u>Vick H. M.</u>            Date: <u>11/02/15</u></p>



1-U

LAND CORNER RECORD  
(RECTANGULAR SURVEYS)

Harrison County Surveyor's Reference Index Number: U-1

T 5 S R 4 E 2nd Mer., County Harrison State Indiana

West Section Corner common to Sections 30 and 31

EXISTING SURVEYS

No Original Government Survey Evidence Recovered

Picture/Sketch

See surveys recorded in Survey Book 4, Page 495 and Instrument Number 200700664.



Subsequent Corner Restoration

Evidence of Subsequent Corner Restoration Found

Year surveyed \_\_\_\_\_ By \_\_\_\_\_  
Where filed or recorded \_\_\_\_\_  
Monument \_\_\_\_\_  
(Original, concrete post, iron rod, etc...)

Year of search 2015 By VHM  
Recovered pinnacle limestone, no visible marking, leaning South. Stone is 65'± North of North edge of Otterbein Road.

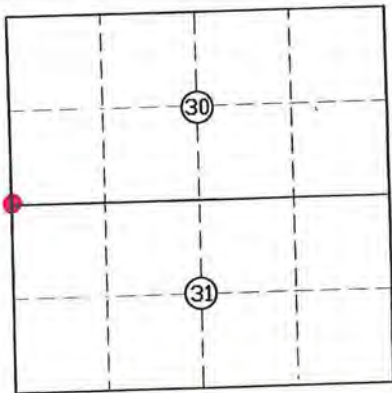
Bearing Trees, Reference Objects

Species \_\_\_\_\_  
Diameter \_\_\_\_\_  
Bearing \_\_\_\_\_  
Distance \_\_\_\_\_

Perpetuation Record

Monument and accessories established. Include brief description of area. Monument left as recovered. Set yellow rectangular Harrison County Surveyor's sign 1.5' North-Northeast of monument and placed a cairn of rocks around the monument. Corner accessories established:  
C. Oak 9", N 23° W, 5.7', MN + 0.6' on East side.  
W. Oak, 20", N 66° E, 8.7', MN + 1.0' on South side.  
Beech 5" w/3 hacks, S 4° W, 14.0'.  
Remnants of old woven wire fence just South of monument.

N: 1017477.3  
E: 193897.6



Signature

*V. H. M.*

Date:

11/02/15



HARRISON COUNTY

2-M

CORNER 2-M

TOWNSHIP 5 SOUTH

RANGE 4 EAST 2 ND PRINCIPAL MERIDIAN

LOCATION	DESCRIPTION OF		DISTANCE FROM CORNER	BEARING FROM CORNER	DATE CHECKED	CHECKED BY	FIELD BOOK	REMARKS
	MONUMENT	REFERENCE						
N.W. Cor. N.E. 1/4 N.W. 1/4 Sec. 19	Stone	30" Beech	27.65	N16-10-20W	3-22-82	T.B.	#1Pg.74	Sign Placed
		9" Cedar	41.05	S58-35-30	3-22-82	T.B.		Sign Placed
			70.00	N68-00-10W	3-22-82	T.B.		Sign Placed



2-M

Date 3-22-82

double oak 1.80' Ø  
south fork nail  
16' up + on south  
side

30"  
2.5' Ø beech nail 2.4' up nail on west  
side

W.W. Co. N/E 1/4 NW 1/4

N 16-10-20 W  
27.65

sect 19, T 55

N 65-00-10 W  
70.00

Stone is marked with post & sign  
STONE .80x.80x3.8 up.

R 4E

2-M

All trees have a witness sign  
to close with a allen nail in  
middle

45 58-35-30  
71.05

.80' Ø cedar nail 9.2' up  
9' nail on south side

Party Chief T. Brown  
Head Chain M. Arnold  
Rear Chain B. Cain

PAGE 94



HARRISON

COUNTY

PRINCIPAL MERIDIAN

2ND

EAST

RANGE 4

TOWNSHIP 5

CORNER 2-Q

2-Q

LOCATION	DESCRIPTION OF		DISTANCE FROM CORNER	BEARING FROM CORNER	DATE CHECKED	CHECKED BY	FIELD BOOK	REMARKS
	MONUMENT	REFERENCE						
SW CORNER, SE 1/4, SW 1/4, Section 19	Stone marked with #4 Rebar	60.Ø Beech	11.08	N54-51-10E	3-5-90	T.B.	#4 Pg.5	Sign Placed
		80.Ø Cedar		South 22.25	3-5-90	T.B.		Sign Placed
		40.Ø Maple	11.85	S57-22-20W	3-5-90	T.B.		Sign Placed



2-Q

DIET # 10 1857

(2Q)

STONE IS LAYING DOWN. All trees have a blaze with  
 BUT IS MARKED WITH A aluminum in middle & have a  
 #4 REBAR. THE STONE WAS witness sign  
 FOUND FROM A PREVIOUS 0.60 Q Beech, nail is  
 SURVEY. THE STONE IS on North side &  
 MARKED WITH A METAL 1.25 up.  
 POST & SIGN. N54-51-10E 11.08

557-22-20U-11.85

STONE & #4 REBAR

0.70 Q Maple, nail  
 is on east side &  
 1.10 up.

SOUTH 22.25

SW cor, SE 1/4, SW 1/4 sect 19

T 55, R 4E

Party Chief T. Brown

Head Chain R. Crane

Rear Chain V. Gehlbach

0.80 Q Cedar, nail is on

EAST side 1.25 up.

3-5-70

HARRISON COUNTY

PRINCIPAL MERIDIAN

2ND

EAST

RANGE 4

TOWNSHIP 5

CORNER 3-C

3-C

LOCATION	DESCRIPTION OF		DISTANCE FROM CORNER	BEARING FROM CORNER	DATE CHECKED	CHECKED BY	FIELD BOOK	REMARKS
	MONUMENT	REFERENCE						
S.W. COR. N.E. 1/4 SECT. 6	STONE IS OUT OF GROUND,							
	.60' Maple		4.42	N31-38-OE	5-22-92	T.B.	#4 Pg. 32	SIGN PLACED
	.60' Maple		25.3	S82-14-OW				SIGN PLACED
	.60' Maple		10.95	N36-43-OW				SIGN PLACED







CORNER 3-M

TOWNSHIP 5 SOUTH

RANGE 4 EAST 2 ND PRINCIPAL MERIDIAN

3-m

LOCATION	DESCRIPTION OF		DISTANCE FROM CORNER	BEARING FROM CORNER	DATE CHECKED	CHECKED BY	FIELD BOOK	REMARKS
	MONUMENT	REFERENCE						
N.W. Cor. N.E. $\frac{1}{4}$ Sec. 19	Stone	7" Hickory	18.93	S0-37-20W	3-22-82	T.B.	#Pg. 75	Sign Placed
		15" ash	27.90	S29-08-30W	3-22-82	T.B.		Sign Placed
		14" Oak	30.05	S84-05-30W	3-22-82	T.B.		Sign Placed



3-M

3M

all trees have a witness sign to a blaze with a allum nail in middle

Party Chief T. Brown  
Head Chain M. Arnold  
Rear Chain B. Cain

Date 3-22-82

NW cor NE 74

sects 19, T55, R4E

3-M

Stone is marked with post & sign

Stone 30' x 60' x 90' up

1.10' Oak, nail 1.3' up, nail on south side

30.05  
584-05-30w

50-37-20w  
18.93

21.90  
6.29  
08.30w

1.60 Hickory, nail 1.3' up, nail on west side

1.30' Oak, nail 1.50' up, nail on west side

15°

PAGE 75



HARRISON

COUNTY

PRINCIPAL MERIDIAN

RANGE 4 E EAST

2ND

TOWNSHIP 5 S

CORNER 0-3

3-0

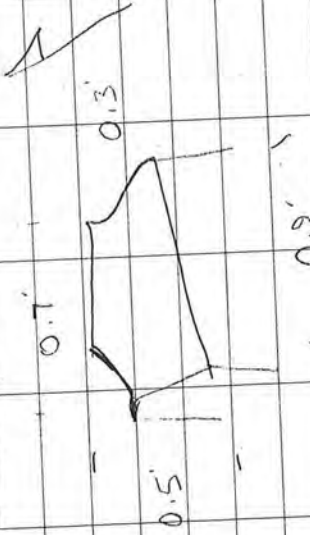
LOCATION	DESCRIPTION OF		DISTANCE FROM CORNER	BEARING FROM CORNER	DATE CHECKED	CHECKED BY	FIELD BOOK	REMARKS
	MONUMENT	REFERENCE						
Center 1/4 Corner Section 19	Limestone	B. Oak	21.7'	S 27 W	2006	TOB GDB	5/50	
		9" Hickory	8.9'	N 60 W				



Wetzel - Voyles

Q-5 Sec. 19, T-5-S R-4-E

Sec. corner to Sec. 19, 20, 29 & 30  
Recovered L-STONE SOLID IN GROW  
0.3' deep



20' HICKORY FENCE CORNER  
IS NORTH 4.5 TO CENTER OF  
TREE w/TAG  
OLD DOWN FENCE CORNER POST  
IS SOUTH 2.0', FENCE TO NEW  
STONE IS 50' ± EAST OF  
BOTTOM OF SINKHOLE. ALUM.  
PLACED A CAIRN & WITNESS POST  
ON W. SIDE OF STONE

Hazy  
COB  
COIT

Survey 4/26/06

VHM  
MKF

Set #4 by 30"

w/ 3/4" Alum  
CAP. 10  
N EDGE  
36" TREE STUMPS



SUGAR  
9"

N 58° E

9.1'

w/ FENCE

ALUM WIT POST 0.5' W

E W FENCE 5' 6" N

10" SUGAR (FENCE CORNER TREE TAG)

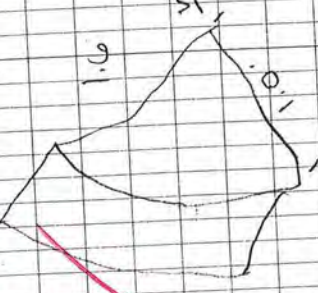
N 22 W. 6.7'

3-0

C 1/4 S. 9

1.04'

0-3



Recovered LEARNING  
TO THE N. THE  
STONE WAS RE-  
SET: A MAG  
HUB w/  
CAP  
WAS PLACED UNDER  
THE STONE

HICKORY #45FC  
L 9 1/2"  
N 60° W  
8.9'  
w/TAG

5.4'

E of Sof 36'

WW BOARD 5 27' W

FENCE 21.7'

5/50



3-0

5/ pg. 50

HARRISON COUNTY SURVEYOR  
CORNER MONUMENT RECOVERY & REFERENCE RECORD

TWNSHIP: 55 RANGE: 4E SECTION: \_\_\_\_\_

CORNER REF. I.D.: 0-3  
DATE: 4/26/06

MONUMENT INFORMATION

LOCATION: C/4 CORNER SEC 14


DESCRIPTION: LIMESTONE

ADDITIONAL DISTINGUISHING CHARACTERISTICS: \_\_\_\_\_

SIGN PLACED: ( ) YES DATE: 1/1

WITNESS MARKERS

	TYPE	SIGN	BLAZE	ADDITION DESCRIPTION
1.	B. OAK	36"	( ) ( )	21.7' S 27° W
2.	9" MERCURY	( ) ( )	( ) ( )	8.9' N 60° W
3.				



1	2	3	4	5	6	7	8	9	10	11	12	13	14	15	16	17	18	19	20	21	22	23	24	
2																								
3																								
4																								
5																								
6																								
7																								
8																								
9																								
10																								
11																								
12																								
13																								
14																								
15																								
16																								
17																								
18																								
19																								
20																								
21																								
22																								
23																								
24																								
25																								
26																								
27																								
28																								
29																								
30																								
31																								
32																								
33																								
34																								
35																								
36																								

RECOVERED BY: JM

DATE: 4/26/06  
DATE: \_\_\_\_\_  
DATE: \_\_\_\_\_

REFERENCED BY: TJB  
GAB

DATE: 1/1/06  
DATE: \_\_\_\_\_  
DATE: \_\_\_\_\_

RECORDED IN PERPETUATION RECORDS BOOK:  
BY: Thomas O. Bube

DATE: 1/1/2006



HARRISON

COUNTY

PRINCIPAL MERIDIAN

2ND

EAST

4 E

RANGE

5 S

TOWNSHIP

P-3

CORNER

3-P

LOCATION	DESCRIPTION OF		DISTANCE FROM CORNER	BEARING FROM CORNER	DATE CHECKED	CHECKED BY	FIELD BOOK	REMARKS
	MONUMENT	REFERENCE						
CS 1/16 Section 19	#6 Rebar cap & post	9" Sugar	9.1'	N 58 E	2006	TOB GDB	5/51	
		10" Sugar Fence Corn.	6.7'	N 22 W				



3-P

HARRISON COUNTY SURVEYOR 5/Ag. 51  
CORNER MONUMENT RECOVERY & REFERENCE RECORD

TWNSHIP: 55 RANGE: 4E SECTION: 19 CORNER REF. LD.: P-3  
DATE: 4/26/06

MONUMENT INFORMATION

LOCATION: C.S. 1/16 SEC. 19

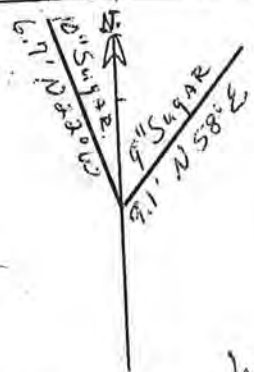
DESCRIPTION: #6 REBAR w/ CAP + Post, S.W

ADDITIONAL DISTINGUISHING CHARACTERISTICS:

SIGN PLACED: ( ) YES DATE: 1/1

WITNESS MARKERS

TYPE	SIGN	BLAZE	ADDITION DESCRIPTION
1. 9" SUGAR	( )	( )	9.1' N 58° E
2. 10" SUGAR	( )	( )	6.7' N 22° W
3.	( )	( )	



	2	3	4	5	6	7	8	9	10	11	12	13	14	15	16	17	18	19	20	21	22	23	24	
A	6	5	4	3	2	1																		
B	7	8	9	10	11	12																		
C	10	17	16	15	14	13																		
D	13	20	21	22	23	24																		
E	16	27	28	29	26	25																		
F	19	32	33	34	35	36																		
G																								
H																								
I																								
J																								
K																								
L																								
M																								
N																								
O																								
P																								
Q																								
R																								
S																								
T																								
U																								
V																								
W																								
X																								
Y																								
Z																								

RECOVERED BY: JM DATE: 4/1/06  
DATE: / /  
DATE: / /

REFERENCED BY: TOB DATE: 11/1/06  
GDB DATE: / /  
DATE: / /

RECORDED IN PERPETUATION RECORDS BOOK: DATE: 11/1/2006  
BY: Thomas O. Bule



5-A

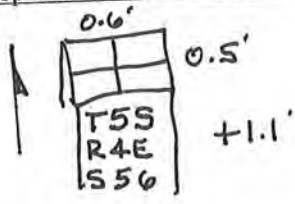
LAND CORNER RECORD  
(RECTANGULAR SURVEYS)

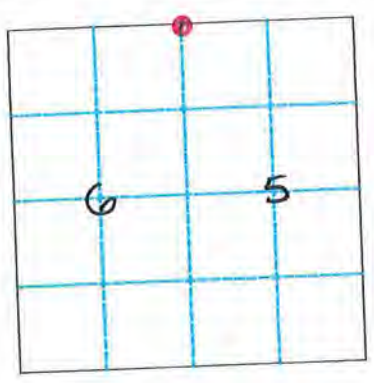
Harrison Co. No. A-5

T 5 S R 4 E 2nd Principal Meridian County Harrison State Indiana

North Corner to Sections 5 and 6

EXISTING SURVEYS

Original Government Survey	Original Evidence Found
Year surveyed <u>1805</u> Original monument <u>Wood Post</u> <small>(wood post, stone, pile of stones, etc.)</small> <hr/> Bearing Trees Species _____ Diameter _____ Bearing _____ Distance _____	Year of search <u>N/A</u> By _____ Monument found _____ <hr/> Original Bearing Trees Found Species _____ Diameter _____ Bearing _____ Distance _____
Subsequent Corner Restoration	Evidence of Subsequent Corner Restoration Found
Year surveyed _____ By _____ Where filed or recorded _____ Monument _____ <small>(Original, concrete post, iron rod, etc...)</small> <hr/> Bearing Trees, Reference Objects Species _____ Diameter _____ Bearing _____ Distance _____	Year of search <u>2002-2004</u> By <u>VHM</u> <u>Recovered 0.5' by 0.6' limestone, projecting 1.1', with</u> <u>"+" cut on top and "T5S R4E S 5 6" on face.</u> 



Relation of Evidence to Record Features Along Section Lines

Section line to sections \_\_\_\_\_  
 Object \_\_\_\_\_  
 Record Distance \_\_\_\_\_  
 Measured Distance \_\_\_\_\_

Other Evidence

Describe evidence of use and occupation such as roads, fences, clearings, timber cutting lines, plantations, etc... Cite source of testimony, if any. Stone is situated at fence "T", 42 feet West of centerline of Buck Creek Valley Road.

Perpetuation Record

Monument and accessories established. Include brief description of area. Stone left as recovered..

Fence	W. Oak	W. Oak	Sugar
Post	30"	36"	28"
S 48° W	S 53° E	S 5° E	N 57° E
1.7'	20.8'	26.3'	31.2'

Certified corner restoration certificate prepared Yes \_\_\_\_\_ No X  
 Filed in County records at Legal Survey Book 3, Page 27

N: 1043702.7      ISPCS, East Zone, 1983 Datum (2002)  
 E: 201658.3      US Survey Foot

- At time of search:
1. Did you have the record description? Yes X No \_\_\_\_\_
  2. How was search area located?  
 pacing, chaining, photo, maps, etc. SURVEYING
  3. Man hours spent in search N/A
  4. Do you think additional search might recover evidence? Yes \_\_\_\_\_  
 No X
  5. Signature Vicki H. M...



5-A

LAND CORNER RECORD  
(RECTANGULAR SURVEYS)


Harrison County Surveyor's Reference Index Number: A-5

T 5 S R 4 E 2nd Mer. County Harrison State Indiana

North Section Corner common to Sections 5 and 6

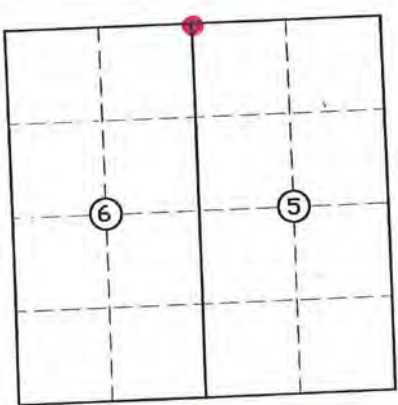
EXISTING SURVEYS

No Original Government Survey Evidence Recovered  
  
See surveys recorded in Legal Survey Book 3, Page 27 and Instrument Numbers 200400789 and 201402250.



Subsequent Corner Restoration  
  
Year surveyed \_\_\_\_\_ By \_\_\_\_\_  
Where filed or recorded \_\_\_\_\_  
Monument \_\_\_\_\_  
(Original, concrete post, iron rod, etc...)  
  
Bearing Trees, Reference Objects  
Species \_\_\_\_\_  
Diameter \_\_\_\_\_  
Bearing \_\_\_\_\_  
Distance \_\_\_\_\_

Evidence of Subsequent Corner Restoration Found  
  
Year of search 2015 By VHM  
Recovered sandstone 0.5' x 0.6', in good condition, solid in ground, projecting 1.1' with "T5S R4E S 5-6" on South face, located at fence "T", 30' West of West edge of pavement, with carsonite post on West face.



Perpetuation Record  
Monument and accessories established. Include brief description of area. Monument left as recovered. Corner accessories established: Oak, 39" S 5° E, 26.65' slope, MN + 0.5' in East crown root. Sugar, 11", S 12° W, 8.87', MN + 0.6' on East side with Harrison County Surveyor's sign. Sugar, 32", N 60° E, 30.77', MN + 0.6' in South crown root with Harrison County Surveyor's sign facing East. Fence Post, North-South wire, West 0.8'.

N: 1043703.1  
E: 201658.7

Signature V.H.M.  
Date: 11/02/15



CC TY

HARRISON

5-G

CORNER G-5

TOWNSHIP 5 S

RANGE 4 E EAST

2ND

PRINCIPAL MERIDIAN

LOCATION	DESCRIPTION OF		DISTANCE FROM CORNER	BEARING FROM CORNER	DATE CHECKED	CHECKED BY	FIELD BOOK	REMARKS
	MONUMENT	REFERENCE						
SW Corner NW 1/4 Sec. 8	Stone	14" Pignut w/ Harr. Co. sign	7.3'	N66E	3-25-03	MKF MAK	BK 4 pg 81	Carsonite Post Placed @ S edge of Stone Faint + cut on top
		8" Sugar	21.9'	S18W (198)	"	"	"	"
		16" W. Oak	20.1'	S88W (268)	"	"	"	"



①①①

5-6

MKF  
MAR

25 MAR 03

S 8 T 5 S R 4 E

W 1/4 Cor

W 1/4 CORNER

N

LIMESTONE IN HEAVY WOODS

.3'

100'± N OF PROMINENT SINKHOLE

1.1'



G-5-

PIGNUT SUGAR

14" 8"

WHITE OAK

SW CORN.

N 66 E S 18 W (198)

16"

NW 1/4

7.3' 21.9

S 88 W (268)

W/HAR. CO.  
SIGN

20.1

CARBONITE POST PLACED AT S. EDGE OF STONE

FAINT + cut on top



CORNER RECORD

HARRISON COUNTY

RANGE 4 EAST 2 ND PRINCIPAL MERIDIAN

5-7

TOWNSHIP 5 SOUTH

CORNER 5-1

LOCATION	DESCRIPTION OF		DISTANCE FROM CORNER	BEARING FROM CORNER	DATE CHECKED	CHECKED BY	FIELD BOOK	REMARKS
	MONUMENT	REFERENCE						
S.W. Corner	Stone	5" Maple	11.6	S. 24 W.	3-12-81	T. B.	#1 Pg. 2	
		6" Ash	14.55	N. 39-50W	3-12-81	T. B.		
		4" Maple	5.1	North	3-12-81	T. B.		

Section 8







5-M

LAND CORNER RECORD  
(RECTANGULAR SURVEY)

Harrison County Surveyor's Reference Index Number: M-5

T 5 S R 4 E 2nd Mer., County Harrison State Indiana

Section Corner common to Sections 17, 18, 19 and 20

EXISTING SURVEYS

No Original Government Survey Evidence Recovered

Picture/Sketch

See surveys recorded in Survey Book 3, Page 450 and Survey Book 4, Page 207.



Subsequent Corner Restoration

Evidence of Subsequent Corner Restoration Found

Year surveyed \_\_\_\_\_ By \_\_\_\_\_  
Where filed or recorded \_\_\_\_\_  
Monument \_\_\_\_\_  
(Original, concrete post, iron rod, etc...)

Year of search 2015 By VHM  
Restored corner position per prior surveys.

Bearing Trees, Reference Objects

Species \_\_\_\_\_  
Diameter \_\_\_\_\_  
Bearing \_\_\_\_\_  
Distance \_\_\_\_\_

Perpetuation Record

Monument and accessories established. Include brief description of area. Set #5 by 30" steel pin, with 3/4" aluminum disc stamped to depict the corner position. 0.6' deep, 1'± South of South edge of

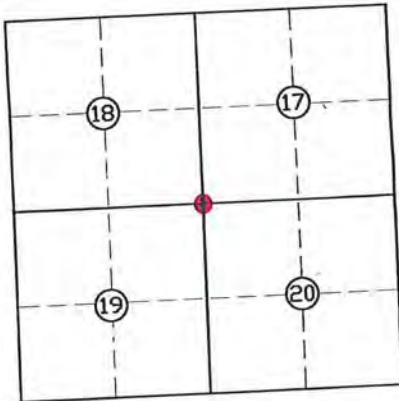
pavement of Old Goshen Road.. Corner accessories established:  
Water Meter, N 26° E, 69.12'.

Drill hole (South end), S 72½° W, 52.36'.

Wood fence corner, N 48½° W, 34.87'.

Steel post with Harrison County Surveyor's sign, S 74° E, 72.45'.

N: 1027618.4  
E: 202015.5



Signature V.H.M.

Date: 11/02/15



HARRISON

CITY

PRINCIPAL MERIDIAN

RANGE 4 E EAST 2ND

TOWNSHIP 5 S

CORNER Q-5

5-Q

LOCATION	DESCRIPTION OF		DISTANCE FROM CORNER	BEARING FROM CORNER	DATE CHECKED	CHECKED BY	FIELD BOOK	REMARKS
	MONUMENT	REFERENCE						
Section Corner 19-20-30-29	Limestone	28" Hickory	4.5*	North	2006	TOB GDB	5/52	
		Downed Fence Post	2.0'	South				



5-Q

5/p952

HARRISON COUNTY SURVEYOR  
CORNER MONUMENT RECOVERY & REFERENCE RECORD

TWNSHIP: 5S RANGE: 4E SECTION: \_\_\_\_\_

CORNER REF. ID: Q-5  
DATE: 4/26/06

MONUMENT INFORMATION

LOCATION: Corner 19-20-30-29

DESCRIPTION: Limestone w/Post

ADDITIONAL DISTINGUISHING CHARACTERISTICS: \_\_\_\_\_

SIGN PLACED:  YES DATE: 4/1/06

WITNESS MARKERS

TYPE	SIGN	BLAZE	ADDITION DESCRIPTION
1. 2.8" Hickory	( )	( )	4.5' North
2. Downed Fence	( )	( )	2.0' South
3.	( )	( )	



	2	3	4	5	6	7	8	9	10	11	12	13	14	15	16	17	18	19	20	21	22	23	24	
A																								
B																								
C																								
D																								
E																								
F																								
G																								
H																								
I																								
J																								
K																								
L																								
M																								
N																								
O																								
P																								
Q																								
R																								
S																								
T																								
U																								
V																								
W																								
X																								
Y																								
Z																								

RECOVERED BY: VM

DATE: 4/1/06  
DATE: / /  
DATE: / /

REFERENCED BY: TDB  
GDB

DATE: / /  
DATE: / /  
DATE: / /

RECORDED IN PERPETUATION RECORDS BOOK:  
BY: Thomas O. Bube

DATE: 11/1/2004



4/26/06

VHM  
MKF

Wetzel - Voyles  
Sec. 19, T-5-S R-4-E

Q-5  
Sec. corner to Sec. 19, 20, 29 & 30  
Recovered L-STONE SOLID IN GROW  
0.3' deep



20' Hickory fence corner  
is north 4.5' to center of  
tree w/tag  
old down fence corner post  
is south 2.0', fence to N & W  
stone is 50' ± east of  
bottom of sinkhole  
placed a cairn & witness post  
on W. side of stone


P-3

SUGAR  
9"  
N 58° E  
9.1'  
w/fence  
15.5' CS/16.0'  
20.0'

ALUM W/IT POST 0.5' W  
E W FENCE 5.6' N  
10' SUGAR (FENCE CORNER TREE  
N 22° W 6.7'

C 1/4 S 19

Q-3



5.4' 16.2' B.OAK  
E of Sof 3.6'  
W W BOARD 5.27' W  
FENCE FENCE 2.117'  
Set # 6 b-  
w/ 3/4" A  
CAP.  
N E J  
36" TI  
HICKORY  
S  
N 60° W  
8.9'  
w/TAG

5-0



COUNTY

HARRISON

PRINCIPAL MERIDIAN

2ND

EAST

4 E

RANGE

5 S

TOWNSHIP

U-5

CORNER

5-U

LOCATION	DESCRIPTION OF		DISTANCE FROM CORNER	BEARING FROM CORNER	DATE CHECKED	CHECKED BY	FIELD BOOK	REMARKS
	MONUMENT	REFERENCE						
Common Corner 29-30-31-32	#5 Rebar	T-Post Wood Fence	2.8'	S 41 W	2006	TOB GDB	5/68	Sign
		Util. Pole	18.2'	S 74 E				
		Hickory	55.2'	N 18 E				



5/66

McKIM  
LASONIA AREA  
R-4E

C/4 CORNER SEC. 32-5-4  
SET #5 BY 30" SPC 1" N NEDGE PUNT  
13' N & HWY 11  
UP W/SIGN W 2" x 15" CURB  
N 17° W  
16.2' 6.3'  
ASH 16"  
S 18° E  
51.60'

5/67

W-9 1/4 CORNER SEC. 32 & 33  
SET 2 1/2" MAG NCR & STATE  
HWY 11 @ E DRIVE TO N & 15' E  
OF DRIVE TO S.  
WOOD POST UP W/SIGN FENCE POST  
S 5° E N 31° W N 48° E  
27.2' 23.2' 31.6' (V)

5/68

U-5 Sec. CORNER 29, 30, 31 & 32  
SET #5 SPC @ 7'  
WOOD FENCE T POST W/SIGN UP  
S 41° W S 74° E N 18° E  
2.8' 18.2' 55.2'

5-0

MHH

AUG 10, 2000

VHM  
MAK  
DWW

5/69

U-7 1/4 CORNER TO SEC. 29 & 32  
SET #5 SPC. 0.5" N of SOUTH EDGE  
PUNT.  
UP UP  
S 86° E S 85° 30' W  
189.8' 209.9'

(V)



5-U

5/68

HARRISON COUNTY SURVEYOR  
CORNER MONUMENT RECOVERY & REFERENCE RECORD

TWNSHIP: 5S RANGE: 4E SECTION: \_\_\_\_\_ CORNER REF. ID: U-5  
DATE: 8/1/06

MONUMENT INFORMATION

LOCATION: COMMON CORNER 30-29-31-32

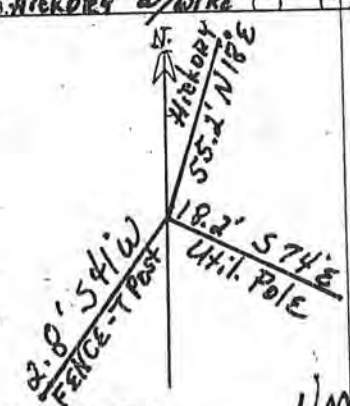
DESCRIPTION: # 5 REBAR

ADDITIONAL DISTINGUISHING CHARACTERISTICS: \_\_\_\_\_

SIGN PLACED: ( ) YES DATE: \_\_\_\_/\_\_\_\_/\_\_\_\_

WITNESS MARKERS

TYPE	SIGN	BLAZE	ADDITION	DESCRIPTION
1. Wood FENCE T-Post	(X)	( )	2.8'	S 41° W
2. Util Pole	( )	( )	18.2'	S 74° E
3. Hickory w/wire	( )	( )	55.2'	N 18° E



	2	3	4	5	6	7	8	9	10	11	12	13	14	15	16	17	18	19	20	21	22	23	24	
A																								
B																								
C																								
D																								
E																								
F																								
G																								
H																								
I																								
J																								
K																								
L																								
M																								
N																								
O																								
P																								
Q																								
R																								
S																								
T																								
U																								
V																								
W																								
X																								
Y																								
Z																								

RECOVERED BY: UM DATE: 8/1/06

REFERENCED BY: TDB DATE: \_\_\_\_/\_\_\_\_/\_\_\_\_  
EDB DATE: \_\_\_\_/\_\_\_\_/\_\_\_\_

RECORDED IN PERPETUATION RECORDS BOOK: BY: \_\_\_\_\_ DATE: \_\_\_\_/\_\_\_\_/\_\_\_\_



CORNER 5-C-Y

TOWNSHIP 5-S

RANGE 4-E

EAST

2ND

PRINCIPAL MERIDIAN

LOCATION	DESCRIPTION OF		DISTANCE FROM CORNER	BEARING FROM CORNER	DATE CHECKED	CHECKED BY	FIELD BOOK	REMARKS
	MONUMENT	REFERENCE						
S E Corner SE $\frac{1}{4}$ -SE $\frac{1}{4}$ Section 31	Stone	26" Maple	30'25"	N80-14"E	11-06-03	T.O.B. J. B.	Bk#4 Pg. 79	Carosite Post & Signs Placed
	13" above ground	18" Oak	19'4"	N124-22'E	"	"	"	"
	13.20' Off-set from corner	5" Maple	8"5"	N178-35'S	"	"	"	"



5-Y

N

5-Y

11-6-03  
SE CORNER SE 1/4 SE 1/4  
T-55 R4E S31  
CAROSITE POST PLACED  
SIGNS PLACED

HARRISON COUNTY SURVEYOR  
THOMAS O. BUBE  
DEPUTY SURVEYOR  
JOE BUBE

PROPERTY OWNER  
RICHARD & GEORGETTE WIMP

OFFSET CORNER  
13.20'

5" MAPLE

26" MAPLE

N 80° 14' E  
30' 2.5"

N 121° 22' E  
19' 4"

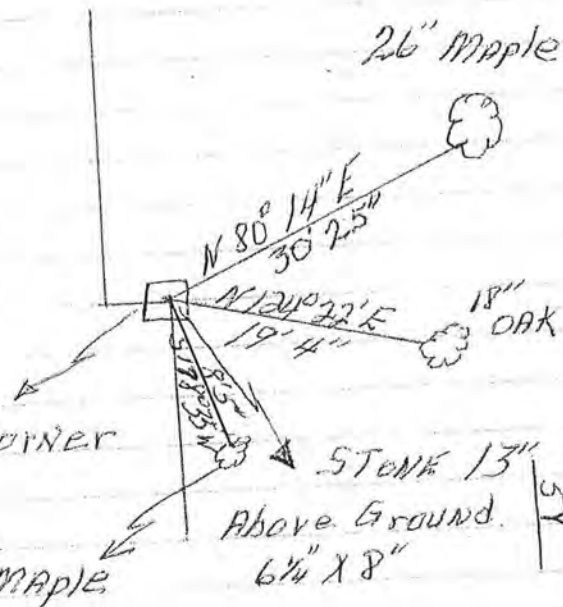
18" OAK

STONE 13"

ABOVE GROUND.

6 1/4" X 8"

Bk 4 P. 79  
5-Y



7-A

CORNER RECORD

HARRISON COUNTY

PAGE

CORNER 7-A

TOWNSHIP 5 SOUTH

RANGE 4 EAST

2 ND PRINCIPAL MERIDIAN

LOCATION	DESCRIPTION OF		DISTANCE FROM CORNER	BEARING FROM CORNER	DATE CHECKED	CHECKED BY	FIELD BOOK	REMARKS
	MONUMENT	REFERENCE						
N.E. Cor. N.W. $\frac{1}{4}$ Section 5	Stone	8" Maple	14.74	N.82-38-0W	3-8-82	M.B.	#1 Pg. 70	Sign Placed
		6" Maple	16.80	S26-13-0-W	3-8-82	M.B.		Sign Placed
		7" Maple	39.11	S88-22-0W	3-8-82	M.B.		Sign Placed



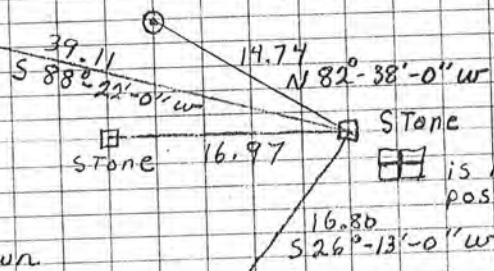
7-A

TOPEZGEN NO. 385-3

N.E. CORNER HW. 14

SS, TSS, R4E 7-A

7" maple nail 1.50' up South Side  
8" maple nail 1.00' up South Side



Stone is 4" x 6" x 9" out of ground  
is marked with a metal post

Date 3-8-82

Party Chief M. Brown

Head Chain G. Spears

Rear Chain T. Brown

6" maple, nail 2.0' up east side

ALL Trees have a witness sign + a red ring, Trees have a blaze with a nail in middle

PAGE 7-A

7-A

7-G

HARRISON COUNTY

CORNER 7-G

TOWNSHIP 5 SOUTH

RANGE 4 EAST 2 ND PRINCIPAL MERIDIAN

LOCATION	DESCRIPTION OF		DISTANCE FROM CORNER	BEARING FROM CORNER	DATE CHECKED	CHECKED BY	FIELD BOOK	REMARKS
	MONUMENT	REFERENCE						
Center of Section 8	Stone	9" White Oak	7.10'	N31 W	3-11-81	T. B.	#1 Pg. 1	
		12" Ash	21.98'	N30-30 E	3-11-81	T. B.		
		7" Beech	10.25	S88 E	3-11-81	T. B.		



G-7  
S8, T55, R4E

89-60.  
58-59  
31-1

7-G

TW

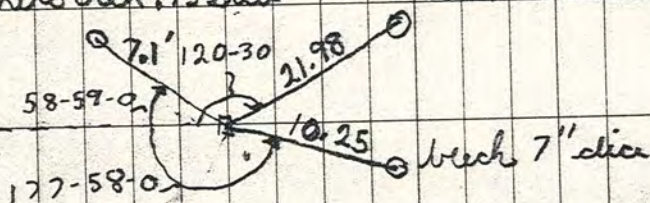
1/2 section G-7

beg 10:50 AM. 3-11-81  
end 11:20 AM.

CTR SECT. 8 T55, R4E

white oak .75 dia

ash .95 dia



all trees are marked  
with a 16 penny  
candy head nail  
at bottom of base

placed  $\square$  is .45 x .25, is .45 sticking out of ground  
x in top marked with 1/2" Round bar (south side of stone)



HARRISON

CITY

PRINCIPAL MERIDIAN

2ND

EAST

4 E

RANGE

TOWNSHIP 5 S

CORNER U-7

17-U

LOCATION	DESCRIPTION OF		DISTANCE FROM CORNER	BEARING FROM CORNER	DATE CHECKED	CHECKED BY	FIELD BOOK	REMARKS
	MONUMENT	REFERENCE						
1/4 Corner Sec. 29 & 32	# 5 Rebar	Util. Pole	189.8'	S 86 E	2006	TOB GDB	5/69	
		Util. Pole	209.9'	S 89 W				



5/66 W-7

MCKKIM  
L-ASOMIA AREA  
R-4E

C/4 CORNER SEC. 32-5-4  
SET #5 BY 30" SPC 1" N NEDGE PUNT  
13' N ♀ HWY 11 ASH 16"  
WP W/SIGN W 6.3' 15" CUR S 18° E  
N 42° W 16.2' N 17° W 51.60'

5/67

W-9 1/4 CORNER SEC. 32 & 33

SET 2 1/2" MAG NEAR ♀ STATE  
HWY 11. C & DRIVE TO N & 15' E  
OF DRIVE TO S. WOOD FENCE POST  
WOOD POST WP W/SIGN N 48° E  
S 51° E 23.2' 31.6' (V)

5/68

U-5 SEC. CORNER 29, 30, 31 & 32

SET #5 SPC CO W/ WIRE  
WOOD FENCE POST W/SIGN WP 7"  
S 41° W 18.2' N 18° E 55.2'  
2.8'

MHM  
5/69

AUG 10, 2000

VHM  
MAK  
DWG

U-7 1/4 CORNER TO SEC. 29 & 32

SET #5 SPC. 0.5" N ♀ SOUTHW. EDGE

PUNT. UP 585° 30' W 209.9'  
S 86° E 189.8'

7-U

(V)

(V)



7-U

5/69

### HARRISON COUNTY SURVEYOR CORNER MONUMENT RECOVERY & REFERENCE RECORD

TWNSHP. 55 RANGE: 4E SECTION: \_\_\_\_\_

CORNER REF. LD.: 4-7  
DATE: 8/1/06

#### MONUMENT INFORMATION

LOCATION: 1/4 CORNER SEC 29-32

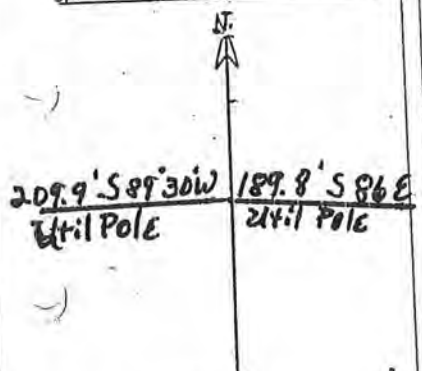
DESCRIPTION: #5 REBAR 0.5' S edge of PAVEMENT

ADDITIONAL DISTINGUISHING CHARACTERISTICS: \_\_\_\_\_

SIGN PLACED: ( ) YES DATE: \_\_\_/\_\_\_/\_\_\_

#### WITNESS MARKERS

TYPE	SIGN	BLAZE	ADDITION DESCRIPTION
1. <u>Util Pole</u>	( )	( )	<u>189.8' S 86° E</u>
2. <u>Util Pole</u>	( )	( )	<u>209.9' S 89° 30' W</u>
3. _____	( )	( )	_____



	2	3	4	5	6	7	8	9	10	11	12	13	14	15	16	17	18	19	20	21	22	23	24	
A																								
B																								
C																								
D																								
E																								
F																								
G																								
H																								
I																								
J																								
K																								
L																								
M																								
N																								
O																								
P																								
Q																								
R																								
S																								
T																								
U																								
V																								
W																								
X																								
Y																								
Z																								

RECOVERED BY: UM

DATE: 8/1/06  
DATE: \_\_\_/\_\_\_/\_\_\_  
DATE: \_\_\_/\_\_\_/\_\_\_

REFERENCED BY: TOTB  
GDB

DATE: \_\_\_/\_\_\_/\_\_\_  
DATE: \_\_\_/\_\_\_/\_\_\_  
DATE: \_\_\_/\_\_\_/\_\_\_

RECORDED IN PERPETUATION RECORDS BOOK:  
BY: \_\_\_\_\_

DATE: \_\_\_/\_\_\_/\_\_\_



COUNTY

HARRISON

PRINCIPAL MERIDIAN

7-W

RANGE 4 E EAST 2ND

TOWNSHIP 5 S

W-7

CORNER

LOCATION	DESCRIPTION OF		DISTANCE FROM CORNER	BEARING FROM CORNER	DATE CHECKED	CHECKED BY	FIELD BOOK	REMARKS
	MONUMENT	REFERENCE						
C 1/4 Corner Sec. 32	#5 Rebar	Util. Pole	16.2'	N 42 W	2006	TOB GDB	5/66	Sign
		Clump	6.3'	N 17 W				
		16" Ash	51.6'	S18 E				



AUG. 10, 2000

VHM  
MAK  
DWW

5/69

5/66 **W-7** **17-W** MCKKUM  
LACONIA AREA  
7-5-S R-4-E

C/4 CORNER SEC. 32-5-4  
Set #5bn 30" SPC 1" N NE DGE PUMP  
13' N ♀ Hwy 11 ASH 16'  
UP w/SIGN W 40 15" CMP N17°W S18E  
N42°W 16.3' 51.60'  
16.2' (N)

5/67 **W-9 1/4** CORNER SEC. 32 & 33

Set 2 1/2" MAG NEAR ♀ STATE  
Hwy 11. C & DRIVE TO N & 15'E  
of DRIVE TO S. WOOD POST  
WOOD POST UP w/SIGN FENCE POST  
S 51E N 48°E  
27.2' 23.2' 31.6' (N)

5/68 **U-5** Sec. CORNER 29, 30, 31 & 32

Set #5 SPC @ WIRE HICKORY  
WOOD FENCE "T" POST w/SIGN UP 7"  
S 41°W N 18E  
2.8' 18.2' 55.2'

5/69 **U-7 1/4** CORNER TO SEC. 29 + 32

Set #5 SPC @ 0' OF SOUTH EDGE  
PUMP. UP UP  
S 86°E S 85°30'W  
189.8' 209.9'

(N)

(N)



7-W

5/66

HARRISON COUNTY SURVEYOR  
CORNER MONUMENT RECOVERY & REFERENCE RECORD

TWNSHIP: 55 RANGE: 4E SECTION: 32

CORNER REF. ID.: W-7  
DATE: 8/1/06

MONUMENT INFORMATION

LOCATION: CENTER 1/4 CORNER SEC 32

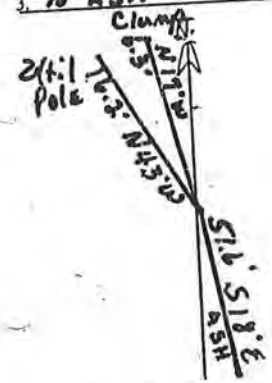
DESCRIPTION: #5 REBAR  
13' N Q Hwy. 11

ADDITIONAL DISTINGUISHING CHARACTERISTICS:

SIGN PLACED: ( ) YES DATE: 1/1

WITNESS MARKERS

TYPE	SIGN	BLAZE	ADDITION DESCRIPTION
1. 2 1/2" Pole	(X)	( )	16.2' N 43° W
2. Clamp 15"	( )	( )	6.3' N 17° W
3. 10" Ash	( )	( )	5.6' S 18° E



	2	3	4	5	6	7	8	9	10	11	12	13	14	15	16	17	18	19	20	21	22	23	24	
A																								
B																								
C																								
D																								
E																								
F																								
G																								
H																								
I																								
J																								
K																								
L																								
M																								
N																								
O																								
P																								
Q																								
R																								
S																								
T																								
U																								
V																								
W																								
X																								
Y																								
Z																								

RECOVERED BY: UM

DATE: 8/1/06  
DATE:       
DATE:     

REFERENCED BY: TOB  
DOB

DATE:      06  
DATE:       
DATE:     

RECORDED IN PERPETUATION RECORDS BOOK:  
BY:     

DATE:

CO TY

HARRISON

8-G

PRINCIPAL MERIDIAN

2ND

RANGE 4 E EAST

TOWNSHIP 5 S

CORNER G - 8

LOCATION	DESCRIPTION OF		DISTANCE FROM CORNER	BEARING FROM CORNER	DATE CHECKED	CHECKED BY	FIELD BOOK	REMARKS
	MONUMENT	REFERENCE						
SW Corner SE 1/4 NE 1/4 Section 8	Stone	16" W. Oak w/wire	7.7'	N34W(326)	3-25-03	MKF MAK	BK 4 pg 80	Carsonite Post placed E edge of Stone
		Beech 8" w/wire w/Harr. Co. sign	10.8'	S83E (97)	"	"		Stone is in E-W old wire fence
		Sugar 7"	26.6'	S3E (177)	"	"		Stone is in NE Corner of open field, 25' SE of Tract Road

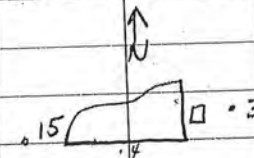
*Wit. by  
TOB, HCS  
8-8-05*



S 8 T 5 S R 4 E CEN 1/4 COR.

8-G

G-8



WHITE OAK  
WITH WIRE

BEECH  
WITH WIRE

SUGAR

16"

8"

7"

N34W (326°)

S83E (99°)

S3E (177°)

7.7'

10.8'  
WITH HAR.  
CO. SIGN

26.6

LIMESTONE AT NE CORNER OPEN FIELD, 25' SE OF E  
 TRACK RD. HEAVY WOODS SE, NE, & NW OF STN.  
 CARSONITE POST INSTALLED ON E EDGE OF STONE  
 STEEL POST WITH "NO TRESPASSING" SIGN ON S EDGE  
 STONE IS IN E-W OLD WIRE FENCE

CORNER RECORD  
 HARRISON COUNTY

PAGE

9-A  
 CORNER 9-A

TOWNSHIP 5 SOUTH RANGE 4 EAST 2 ND PRINCIPAL MERIDIAN

LOCATION	DESCRIPTION OF		DISTANCE FROM CORNER	BEARING FROM CORNER	DATE CHECKED	CHECKED BY	FIELD BOOK	REMARKS
	MONUMENT	REFERENCE						
N.E. Corner N.E. 1/4 of Section 5	Stone	8" Oak	22.25	East	3-8-82	M.B.	#1 Pg.67	Sign Placed
		10" Oak	34.61	S65-10 E.	3-8-82	M.B.		Sign Placed
		6" Hickory	29.87	S20-25E	3-8-82	M.B.		Sign Placed



9-A

7-8-82

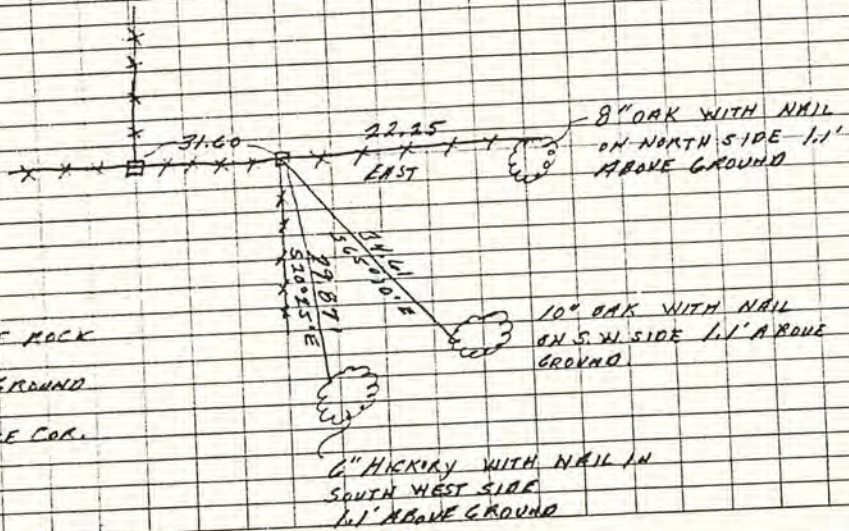


N.E. COR. NE 1/4 OF SS T55 R4E

P.C. MAX BROWN  
H.C. GREG SPEARS  
R.C. TED BROWN

9-A

133



STONE IS A LIMESTONE ROCK WITH A "T" IN TOP. 6" X 8 1/2" FLUSH WITH GROUND. ON EAST SIDE OF A FENCE COR.



9-C

CORNER RECORD  
HARRISON COUNTY

CORNER 9-C

TOWNSHIP 5 SOUTH

RANGE 4 EAST 2 ND PRINCIPAL MERIDIAN

PAGE

LOCATION	DESCRIPTION OF		DISTANCE FROM CORNER	BEARING FROM CORNER	DATE CHECKED	CHECKED BY	FIELD BOOK	REMARKS
	MONUMENT	REFERENCE						
S.E. Corner N.E. $\frac{1}{4}$ SECTION 5	16d Nail Fence Post	Telephone Pole	62.83	N74-25E	3-8-82	M.B.	#1 Pg. 68	Sign Placed
		2" Dia. Pipe	15.25	S10.5W.	3-8-82	M.B.		Sign Placed
		W0den Post	30.93	S59 W.	3-8-82	M.B.		Sign Placed



9-C

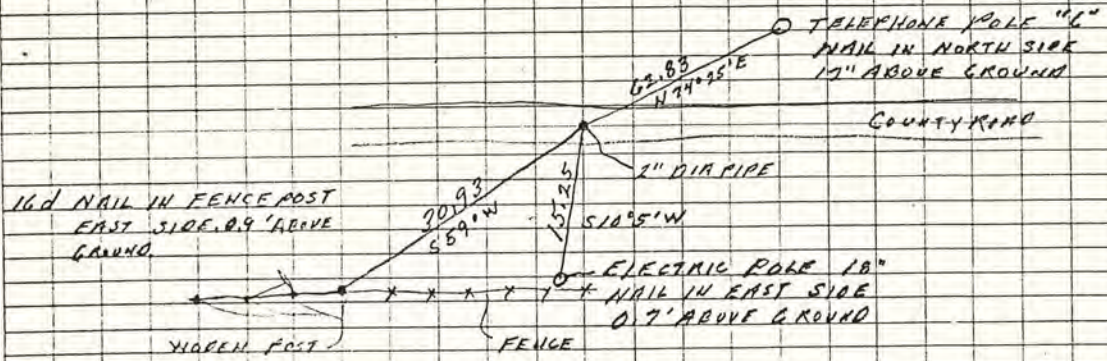
9-8-82

A N

P.C. MAX BROWN  
H.C. GREG SPEARS  
R.C. TED BROWN

SE COR. NR 1/4 S5 T55 R4 E

P. 92  
9-C





9-E

CORNER RECORD

HARRISON COUNTY

PAGE

CORNER 9-E TOWNSHIP 5 SOUTH RANGE 4 EAST 2 ND PRINCIPAL MERIDIAN

LOCATION	DESCRIPTION OF		DISTANCE FROM CORNER	BEARING FROM CORNER	DATE CHECKED	CHECKED BY	FIELD BOOK	REMARKS
	MONUMENT	REFERENCE						
S.E. Cor. Sec. 5	Iron Bar	Low Voltage Electric Pole 8" Dia	18.08	N20-55E	3-11-82	M.B.	#1Pg. 72	Sign Placed
		8" Telephone Pole	28.05	S60-W	3-11-82	M.B.		Sign Placed
		18" Electric Pole	24.98	N6-30-W	3-11-82	M.B.		Sign Placed



DIETZGEN NO. 385-3

9-E

PO MAX BROWN  
H.C. GREG SPEARS  
R.C. TAYLOR BROWN

3-11-82



SE COR. SEC 5 T55R4E

E-9.

NAIL IN WEST SIDE  
2 1/4" ABOVE GROUND  
HIGH VOLTAGE  
ELECTRIC POLE  
18" DIA.

NAIL IN WEST SIDE  
1 1/4" ABOVE GROUND.

LOW VOLTAGE  
ELECTRIC POLE 8" DIA.

24.98  
N63°30'W

18.08 17.65  
N20°55'E COUNTY ROAD

8" TELEPHONE POLE  
NAIL IN EAST SIDE  
1 1/4" ABOVE GROUND

H-24-14

H.K. MILK. NEW P.R.  
REFERENCE

CORNER IS A IRON BAR

WITH A 1 1/2" SQ. TOP.

6" UNDER ROADWAY

3'-4"





LAND CORNER RECORD  
(RECTANGULAR SURVEYS)

9-E

Harrison County Surveyor's Reference Index Number: E-9

T 5 S R 4 E 2nd Mer., County Harrison State Indiana

Section Corner common to Sections 4, 5, 8 and 9

EXISTING SURVEYS

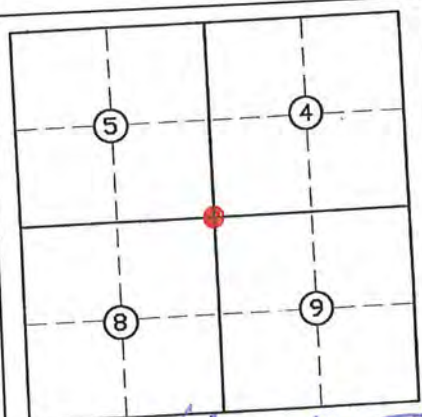


No Original Government Survey Evidence Recovered

Evidence of Subsequent Corner Restoration Found

N/A

Year of search 2017 By VHM  
Recovered existing mag nail (by others), 0.6' deep, in St. Michaels Road, 1700'± West of Highway 337 at NW corner of house lot in North/South power line.



Perpetuation Record  
Monument and accessories established. Include brief description of area. Replaced mag nail with #5 X 0.8', 0.6' deep with mag hub set in concrete plug over monument. The corner position is supported by very old and prominent cultural features in the vicinity and by measurements to adjacent corners. Corner accessories established:  
Utility Pole, Overhead Electric North/South, N 3° W, 24.92', double headed nail + 2.5' on West side.  
Utility Pole, with transformer, Overhead Electric East/West, N 26° W, 17.70' MN + 1.5' on West side.  
Utility Pole with USD, S 39° E, 33.65', MN + 0.3' on North side.  
Utility Pole, S 62° W, 28.07', double headed nail + 2' on East side.

Signature *Vick H. M.*

N: 1038139.3  
E: 206992.2

Date: *07/28/2017*

*Heath K. Lester Surveyor 8/8/17*



LAND CORNER RECORD  
(RECTANGULAR SURVEYS)

Harrison County No. E-9

9-E

T 5 S R 4 E 2nd Mer., County Harrison State Indiana

Section Corner common to Sections 4, 5, 8 and 9

EXISTING SURVEYS	
<p>No Original Government Survey Evidence Recovered</p>	<p>Picture/Sketch</p>
	<p>N/A</p>
<p>Subsequent Corner Restoration</p>	<p>Evidence of Subsequent Corner Restoration Found</p>
<p>Year surveyed _____ By _____ Where filed or recorded _____ Monument _____ <small>(Original, concrete post, iron rod, etc...)</small></p>	<p>Year of Search <u>2014</u> by <u>VHM</u> Recovered PK nail over reading, <u>0.65'</u> deep.</p>
<p>Bearing Trees, Reference Objects</p> <p>Species _____ Diameter _____ Bearing _____ Distance _____</p>	<p>Perpetuation Record</p> <p>Monument and accessories established. Include brief description of area. <u>Monument is situated in centerline of Michael Road. Corner accessories established:</u></p> <p><u>Utility Pole, S 60° W, 28.1' with existing witness sign</u></p> <p><u>Power Pole, N 4° W, 24.9' with existing witness sign</u></p> <p><u>Power Pole w/transformer, N 26° E, 18.1' with existing witness sign.</u></p> <p><u>Maple 34", S 68° E, 44.8', unmarked</u></p> <p><u>Maple 27", S 27° E, 45.5', unmarked.</u></p> <p>N: 1038139.3 E: 206992.2</p>
<div style="border: 1px solid black; padding: 5px; text-align: center;"> </div>	<p>Signature <u>Vit A. M.</u></p> <p>Date: <u>Dec. 08, 2014</u></p> <p><i>Handwritten signature: Harold K. Hamilton 2014</i></p>



HARRISON COUNTY

HARRISON COUNTY

9-1

CORNER 9-1 TOWNSHIP 5 SOUTH RANGE 4 EAST 2 ND PRINCIPAL MERIDIAN

LOCATION	DESCRIPTION OF		DISTANCE FROM CORNER	BEARING FROM CORNER	DATE CHECKED	CHECKED BY	FIELD BOOK	REMARKS
	MONUMENT	REFERENCE						
S.E. Corner Section 8	3" dia. Alum. Cap	Unitily Pole Buried Cable Post	23.60	N. 9 W	3-12-81	T. B.	#1 Pg. 2	16p Nail South Side
			26.20	N. 67E	3-12-81	T. B.		16p Nail South Side



LAND CORNER RECORD  
(RECTANGULAR SURVEYS)


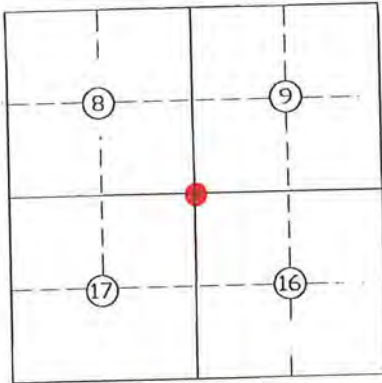
Harrison County No. I-9

9-I

T 5 S R 4 E 2nd Mer. , County Harrison State Indiana

Section Corner common to Sections 8, 9, 16 and 17

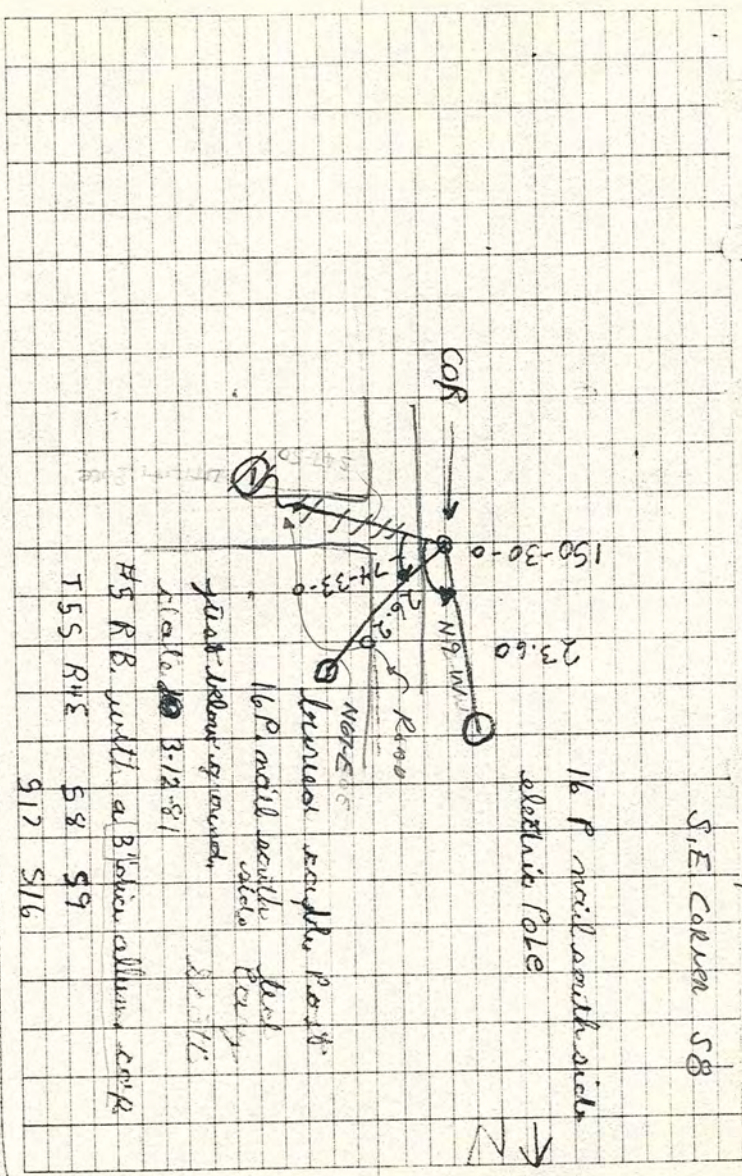
EXISTING SURVEYS

<p>No Original Government Survey Evidence Recovered</p>	<p>Picture/Sketch</p> 
<p>Subsequent Corner Restoration</p> <p>Year surveyed _____ By _____ Where filed or recorded _____ Monument _____ <small>(Original, concrete post, iron rod, etc...)</small></p> <p>Bearing Trees, Reference Objects</p> <p>Species _____ Diameter _____ Bearing _____ Distance _____</p>	<p>Evidence of Subsequent Corner Restoration Found</p> <p>Year of Search <u>2014</u> by <u>VHM</u></p>
 <p>Signature <u>Vick H. M.</u></p> <p>Date: <u>Dec. 08, 2014</u></p>	<p>Perpetuation Record</p> <p>Monument and accessories established. Include brief description of area. <u>Recovered aluminum monument with 3 1/2" aluminum cap stamped to depict the corner position. Monument is situated in West side of turn in Road (Melview Road), 4' West of centerline to South, 4' North of centerline to East. Corner accessories established:</u></p> <p><u>Power Pole, N 5° W, 24.5' with witness sign.</u></p> <p><u>Wood Post guard to telephone cable box, N 73° E, 26.5', unmarked.</u></p> <p>N: 1032793.5 E: 207127.5</p> <p><u>Harold K. Knutson 2014</u></p>



I-9 9-I

DIETZGEN NO. 3953





CORNER 9-M TOWNSHIP 5 South

RANGE 4 EAST

2ND PRINCIPAL MERIDIAN

9-M

9-M

LOCATION	DESCRIPTION OF		DISTANCE FROM CORNER	BEARING FROM CORNER	DATE CHECKED	CHECKED BY	FIELD BOOK	REMARKS
	MONUMENT	REFERENCE						
N W Corner Sec. 21	5/8 Re-Bar	10" Sassa.	52.22	S 111 E	6-17-03	SP # 3	# 4 Page 73	
		Wooden Post	16.65	N 351 W	6-17-03	SP # 3		
		18" Maple	41.56	S 244 W	6-17-03	SP # 3		
		Gate Post	17.30	S 180	6-17-03	SP # 3		



9-M


All Trees & Post  
Have Sign & Nail

Monument 5/8 Rebar  
1.0' below Road.

By: SP #3 (St. Hwy Crew)  
6-17-03

Res. No. 0100348

Wit. By T.O.B.  
6-24-03



N/C IN W. Side  
PWP UP 1.0'

16.65'  
351°



W. Old Goshawk Rd.

52  
22

41-56  
114

N/C IN N. Side  
SIDE JO' Goshawk  
UP 1.0'

N/C IN N. Side  
18" MAPLE

N/C IN E. Side  
Gate Post 1.0' up

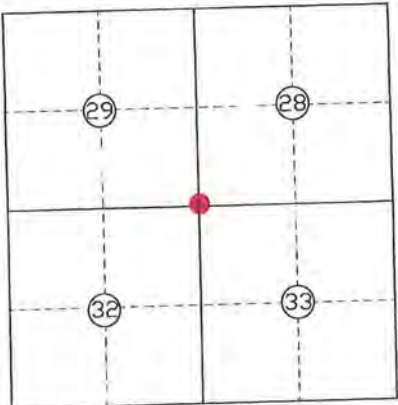
PAGE 73

9-M



LAND CORNER RECORD  
(RECTANGULAR SURVEYS)

Harrison County No. U-9 **9-U**  
 T 5 S R 4 E 2nd Mer. , County Harrison State Indiana  
 Section Corner common to Sections 28, 29, 32 and 33

EXISTING SURVEYS	
No Original Government Survey Evidence Recovered	Picture/Sketch
See survey recorded in Legal Survey Book 3, Page 18.	N/A
Subsequent Corner Restoration	Evidence of Subsequent Corner Restoration Found
Year surveyed ____ By _____ Where filed or recorded _____ Monument _____ <small>(Original, concrete post, iron rod, etc...)</small>  Bearing Trees, Reference Objects Species _____ Diameter _____ Bearing _____ Distance _____	Year of search <u>2014</u> By <u>VHM</u> Recovered <u>Railroad Spike 0.1' deep.</u>
	<p style="text-align: center;"><b>Perpetuation Record</b></p> <p>Monument and accessories established. Include brief description of area. <u>The monument was left in place as recovered. The monument is situated in centerline-centerline of Tobacco Landing Road and Hooptown Road..</u> Corner accessories established:  <u>Utility Pole with underground drop, N 45° E, 26.80' to mag nail 0.6' up in Southeast side.</u>  <u>Stop Sign, S 74° W, 27.78' . with Harrison County Surveyor's sign.</u>  <u>Utility Pole, N 33° W 24.80' to mag nail 1.0' up in Southwest side.</u></p> <p>N: 1016802.49                      E: 207432.50</p> <p>N: 1016748.90 { NGS Station Angle                      E: 207526.31 { JA0450</p>
Signature <u>V.H.M.</u> Date: <u>10/08/2014</u>	<u>Harold K. Luster</u> 2014



COUNTY

HARRISON

PRINCIPAL MERIDIAN

2ND

EAST

4 E

RANGE

5 S

TOWNSHIP

W-9

CORNER

9-W

LOCATION	DESCRIPTION OF		DISTANCE FROM CORNER	BEARING FROM CORNER	DATE CHECKED	CHECKED BY	FIELD BOOK	REMARKS
	MONUMENT	REFERENCE						
1/4 Corner Sec. 32 & 33	2 1/4" Mag. Nail	Wood Fence Post	27.2'	S 5 E	2006	TOB GDB	5/67	
		Util. Pole	23.2'	N 31 W				Sign
		Wood Fence Post	31.6'	N 48 E				



5/66-7

MELKIM  
LACONIA AREA  
T-5-S

C/4 CORNER Sec. 32, S-4  
SET #5 BY 30" SPC IN NEDGE PUNT  
13' N & HWY 11 ASH 16'  
WP W/SIGN W E 0.15" CUR SIBE  
N 17° W N 17° W S 1.60'  
16.2' 6.3'

5/67

9-W

W-9 1/4 CORNER Sec. 32 & 33  
SET 2 1/2" MAG NEAR # STATE  
HWY 11. C & DRIVE TO N & 15'E  
OF DRIVE TO S. WOOD FENCE POST  
WOOD POST WP W/SIGN N 48° E  
S 5'E N 31° W 31.6' JV  
27.2'

5/68

U-5 Sec. CORNER 29, 30, 31, 32  
SET #5 SPC 0 W/WIRE HICKORY  
WOOD FENCE POST W/SIGN WP 7'  
S 41° W N 18° E  
2.8' 18.2' 55.2'

MHM

AUG 10, 2000

5/69

VHM  
MAK  
DWD

U-7 1/4 CORNER TO Sec. 29 & 32  
SET #5 SPC. 0.5N & SOUTHW EDGE

PUNT.  
WP UP  
S 86° E S 85° 30' W  
189.8' 209.9'

UV

UV



9-W

5/69

HARRISON COUNTY SURVEYOR  
CORNER MONUMENT RECOVERY & REFERENCE RECORD

TWNSHIP: 5S RANGE: 4E SECTION: \_\_\_\_\_

CORNER REF. LD.: W-9  
DATE: 8/1/06

MONUMENT INFORMATION

LOCATION: 1/4 CORNER SEC. 32 + 33

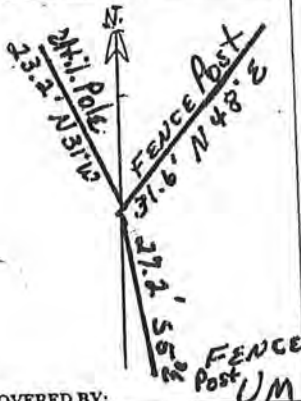
DESCRIPTION: 2 1/2" MAG. Nail

ADDITIONAL DISTINGUISHING CHARACTERISTICS: \_\_\_\_\_

SIGN PLACED: ( ) YES DATE: \_\_\_\_/\_\_\_\_/\_\_\_\_

WITNESS MARKERS

TYPE	SIGN	BLAZE	ADDITION DESCRIPTION
1. Wood FENCE	( )	( )	27.2' S 5° E
2. Ch. Pole	(x)	( )	23.2' N 31° W
3. Wood Fence Post	( )	( )	31.6' N 48° E



A	1	2	3	4	5	6	7	8	9	10	11	12	13	14	15	16	17	18	19	20	21	22	23	24
B	25	26	27	28	29	30	31	32	33	34	35	36	37	38	39	40	41	42	43	44	45	46	47	48
C	49	50	51	52	53	54	55	56	57	58	59	60	61	62	63	64	65	66	67	68	69	70	71	72
D	73	74	75	76	77	78	79	80	81	82	83	84	85	86	87	88	89	90	91	92	93	94	95	96
E	97	98	99	100	101	102	103	104	105	106	107	108	109	110	111	112	113	114	115	116	117	118	119	120

RECOVERED BY: \_\_\_\_\_ DATE: 8/1/06

REFERENCED BY: TDB DATE: \_\_\_\_/\_\_\_\_/\_\_\_\_  
GBB DATE: \_\_\_\_/\_\_\_\_/\_\_\_\_

RECORDED IN PERPETUATION RECORDS BOOK: \_\_\_\_\_ DATE: \_\_\_\_/\_\_\_\_/\_\_\_\_



LAND CORNER RECORD  
(RECTANGULAR SURVEYS)

Harrison County Surveyor's Reference Index Number: 13-A

T 5 S R 4 E 2nd Mer., County Harrison State Indiana

Section Corner common to Sections 3 and 4

EXISTING SURVEYS	
Picture/Sketch	Picture/Sketch
No Original Government Survey Evidence Recovered	Evidence of Subsequent Corner Restoration Found
	Year of search <u>2018</u> By <u>WPM</u>
<div style="border: 1px solid black; padding: 10px; width: fit-content; margin: 0 auto;"> <p>NW Corner NW ¼ Section 3-5-4</p> </div>	<p>Existing Section Corner Notes References for: NW Corner NW ¼ Section 3-5-4</p> <p>Fence Corner See Primavera &amp; Assoc. surveys Ref. #1 = Sign in Northeast side of 6" cedar Tree 1.4' up S 59-26-05 W, 31.46' Ref. #2 = Sign in North side of 8" poplar Tree 1.8' up S 02-40-40 W, 13.3' Ref. #3 = Sign in West side of 6" Dogwood Tree 1.5' up S 74-24-30 E, 18.08'</p> <p>ISPCS-EZ-U.S. Survey Feet N: 1043450.79 E: 212297.09</p>
Signature <u>[Handwritten Signature]</u>	
Date: <u>10/5/18</u>	



LAND CORNER RECORD  
(RECTANGULAR SURVEYS)



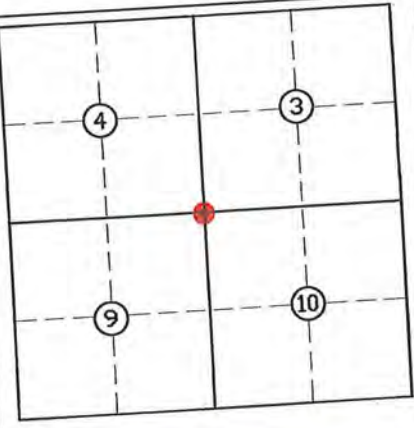
13-E

Harrison County Surveyor's Reference Index Number: E-13

T 5 S R 4 E 2nd Mer., County Harrison State Indiana

Section Corner common to Sections 3, 4, 9 and 10

EXISTING SURVEYS

Picture/Sketch	Picture/Sketch
	
No Original Government Survey Evidence Recovered	Evidence of Subsequent Corner Restoration Found
N/A	Year of search <u>2017</u> By <u>VHM</u> Recovered existing mag hub near centerline of East/West crushed stone road at fence lines North and South.
	<p>Perpetuation Record</p> <p>Monument and accessories established. Include brief description of area. Replaced mag hub with #5 X 30" rebar with 3/4" aluminum cap stamped to depict the corner position. The corner position is supported by very old and prominent cultural features in the vicinity and by measurements to adjacent corners. Corner accessories established:</p> <p>Sugar, 5", N 15° E, 11.47' with Harrison County Surveyor's sign, MN + 0.4' on East side.                      W. Oak, 12", South, 13.93', MN + 0.3' on West side.                      Hickory, 19", N 19° W, 24.40', MN + 1.0' on East side.                      Carsonite Post, South, 7.5'</p> <p>N: 1038014.75                      E: 212290.78</p> <p>Signature <u>Vick H. M.</u>                      Date: <u>07/28/2017</u></p> <p><i>Herald K. Kline</i> Surveyor 8/8/17</p>



13-I

LAND CORNER RECORD  
(RECTANGULAR SURVEYS)

Harrison County Surveyor's Reference Index Number: I-13

T 5 S R 4 E 2nd Mer. County Harrison State Indiana

Section Corner common to Sections 9, 10, 15 and 16

EXISTING SURVEYS

No Original Government Survey Evidence Recovered

Picture/Sketch

See survey recorded in Instrument Number 201206841.



Subsequent Corner Restoration

Evidence of Subsequent Corner Restoration Found

Year surveyed \_\_\_\_\_ By \_\_\_\_\_  
Where filed or recorded \_\_\_\_\_  
Monument \_\_\_\_\_  
(Original, concrete post, iron rod, etc...)

Year of search 2015 By VHM  
Recovered reading in pavement.

Bearing Trees, Reference Objects

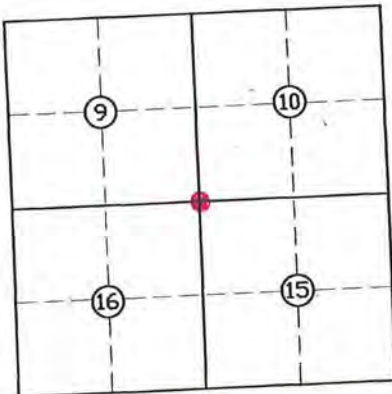
Species \_\_\_\_\_  
Diameter \_\_\_\_\_  
Bearing \_\_\_\_\_  
Distance \_\_\_\_\_

Perpetuation Record

Monument and accessories established. Include brief description of area. Replaced reading in pavement with #5 by 0.8', 0.6' deep. Set mag hub in concrete plug over monument. Corner accessories established:

Concrete R.O.W. Monument, back of centerline N 24° W, 49.1'  
Utility Pole, S 2° E, 29.48', with Harrison County Surveyor's sign, MN  
+ 0.5' top nail.  
East End CMP, N 22° W, 22.88', 45 cal. drill hole.

N: 1032685.9  
E: 212427.9



Signature Vick H. M.

Date: 11/02/15



13-M

PRINCIPAL MERIDIAN

2ND

EAST

RANGE 4E



5S

TOWNSHIP

13-M

13-M


CORNER

LOCATION	DESCRIPTION OF		DISTANCE FROM CORNER	BEARING FROM CORNER	DATE CHECKED	CHECKED BY	FIELD BOOK	REMARKS
	MONUMENT	REFERENCE						
NE Corner Sec. 21	R.R. Spike	NW Corner Block Bldg.	72.11'	240° W	6-17-03	TOB	#4 pg 75	S. Harr. Water Corp. Bldg.
		N E Corner Block Bldg.	48.96'	218° W	6-17-03	TOB	#4pg. 75	
		Fire Hyd.	80.96'	247°W	6-17-03	TOB	"	
		18" Cedar N&C W. side 1" up	18.25'	6°E	6-17-03	TOB	"	



13-M

NE Corner  
Sec. 24 T55 R4E  
Boone Twp.

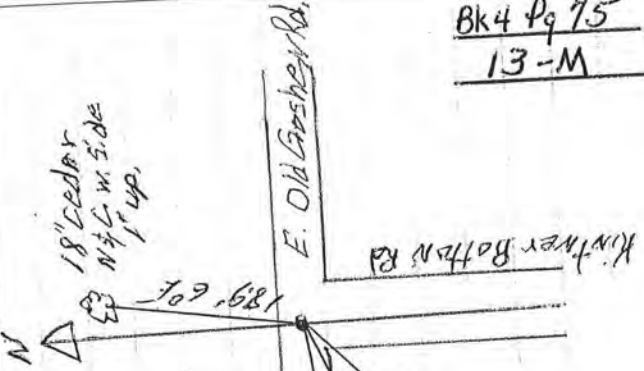


RR Spike  
1.0' below Road Surface  
St. Surveyor SP#3  
City Surveyor Tom Bube  
6-17-03  
ES. No. 0100348

Top Cen. 80.96'  
F. High of 2470

NW  
Lerner  
Bik. Bldg

BELO  
Bik. Bldg



Bk 4 Pg 75  
13-M



Harrison County No. M-13

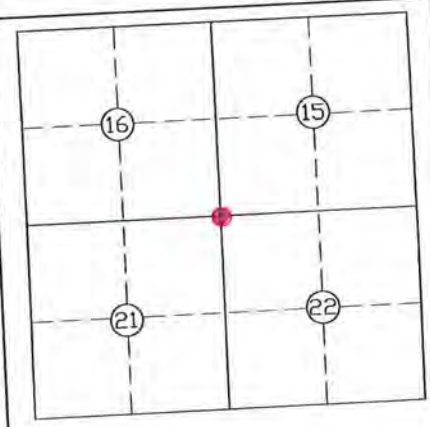
13-M

T 5 S R 4 E 2nd Mer., County Harrison State Indiana

Section Corner common to Sections 15, 16, 21 and 22

EXISTING SURVEYS

No Original Government Survey Evidence Recovered	Picture/Sketch
See Survey recorded as Instrument Number 201206841.	N/A
Subsequent Corner Restoration	Evidence of Subsequent Corner Restoration Found
Year surveyed _____ By _____ Where filed or recorded _____ Monument _____ (Original, concrete post, iron rod, etc...) Bearing Trees, Reference Objects Species _____ Diameter _____ Bearing _____ Distance _____	Year of search 2014 By VHM Recovered railroad spike.



**Perpetuation Record**  
 Monument and accessories established. Include brief description of area. Set #5 x 12" rebar, 0.6' deep with mag hub set in concrete plug over monument. The monument is situated in centerline-centerline of Old Goshen & Kintner Bottom Roads. Corner accessories established: Cedar 20", N 4° E, 18.04' to mag nail 0.8' to bottom nail in Harrison County Surveyor's sign.  
Wood Teleped Post, N 66° E, 29.72' to mag nail 1.0' up in North side.  
Stop Sign, S 22° E, 41.00'.  
Northeast Corner of Water Building, S 38° W, 48.92'

N: 1027354.00  
 E: 212522.71

Signature Vit H. M.  
 Date: Nov. 06, 2014

Harold K. Kintner 2014



13-0

CORNER C 13-0 B-0 TOWNSHIP 5S

RANGE 4E EAST

2ND

PRINCIPAL MERIDIAN

LOCATION	DESCRIPTION OF		DISTANCE FROM CORNER	BEARING FROM CORNER	DATE CHECKED	CHECKED BY	FIELD BOOK	REMARKS
	MONUMENT	REFERENCE						
NE 1/2 Corner Section 21 Boone Twp.	P K Nail	15" Red Bud N&C W. Side up 1'	27.70'	151° E	6-17-03	SP #3 TOB	Bk 4Pg76	Sign Placed
		15" Cedar N&C S. Side 1.0' up	17.46'	93° E	6-17-03	TOB SP#3	"	Sign Placed
		10" Pers. N&C N. Side 1.0' up	21.60'	311° W	6-17-03	SP #3 TOB	"	Sign Placed



13-0

Sec 21 T5S R4E

Beane Twp.

NE 1/4 Corner

PK Nail & Rd.

Flush w/ Pymt.


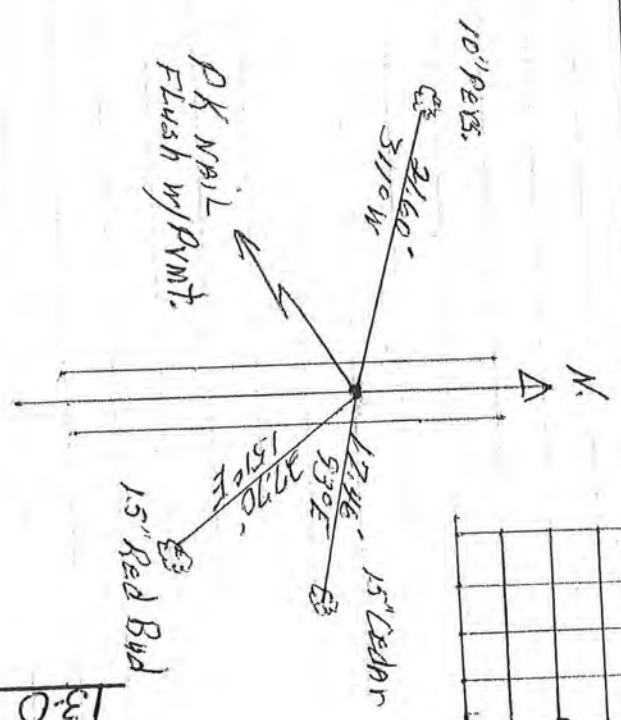
54 Surveyor SP# 3

City Surveyor Tom Bude

6-19-03

Res. No. 0100348

ALL Signs Placed



DK4 p9.16  
13-0



CORNER 13-0 TOWNSHIP 13-Q 5S RANGE 4E EAST 2ND PRINCIPAL MERIDIAN 13-Q

LOCATION	DESCRIPTION OF		DISTANCE FROM CORNER	BEARING FROM CORNER	DATE CHECKED	CHECKED BY	FIELD BOOK	REMARKS
	MONUMENT	REFERENCE						
S E Corner Section 21	1" Pipe	12" Cedar	173'	28-E	6-17-03	TOB	#4 Pg744	sign place
		Electric Pole	174'	0-N	6-17-03	TOB	"	sign place
		5/8 rebar	132'	13-20'	6-17-03	TOB	"	

13-Q

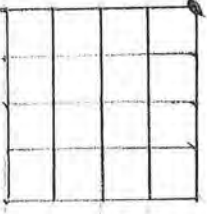
AP. 21 T 55 R 4 E  
SE CORNER  
BOONE TWP.

Div. Dr. to  
9975 Kintner  
Bottom Rd.

174' No

8' Cedar in Drive

ELECT. POLE  
1" Cedar



State Surveyor #3  
Thomas O. Bube  
City Surveyor  
6-17-03

Res. No: 0100348

N-7795, 4860

E-17698, 6039

(NORA)  
1" PIPE  
1" Deep.

KINTNER Bottom Rd





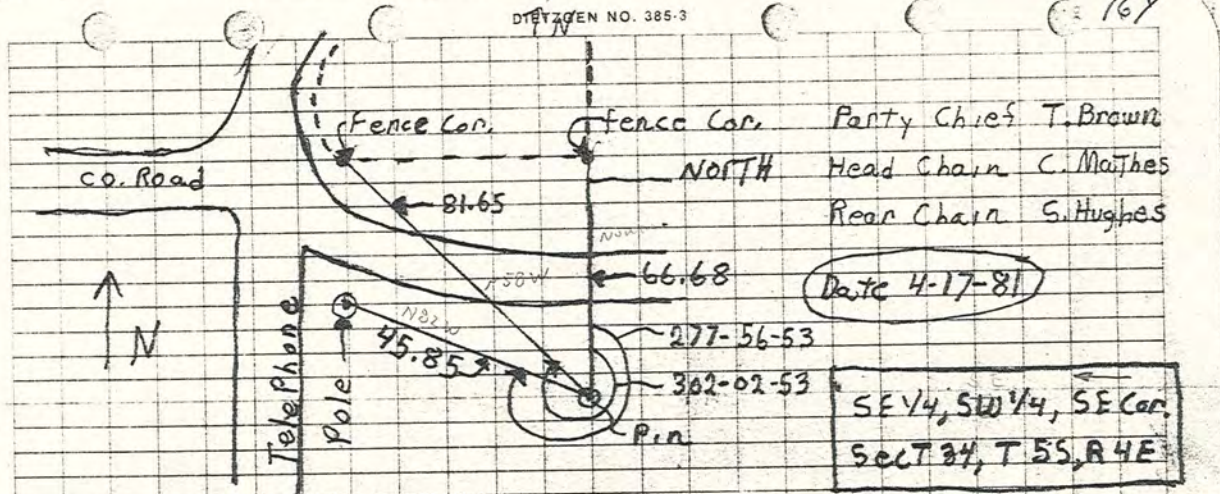




16-Y

DIETZGEN NO. 385-3

16Y



Party Chief T. Brown  
 Head Chain C. Mathes  
 Rear Chain S. Hughes

Date 4-17-81

SE 1/4, SW 1/4, SE Cor.  
 SECT 34, T 55, R 4E

Pin is a 5/8" Rebar with a alumm. Cap (.30' dia), Pin is marked with a metal Post with Sign.  
 The fence corners + telephone pole have alumm. nails 1.00' off ground, They also have witness signs.  
 The nails, + 6.00' off ground on F. Cor + Pole is painted Red

16-Y



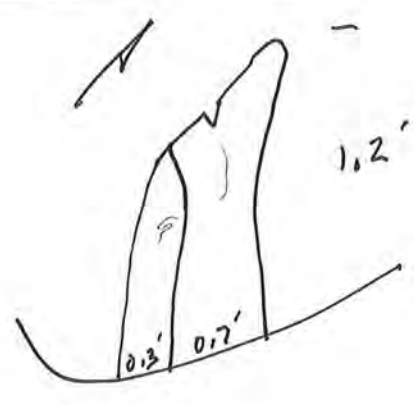
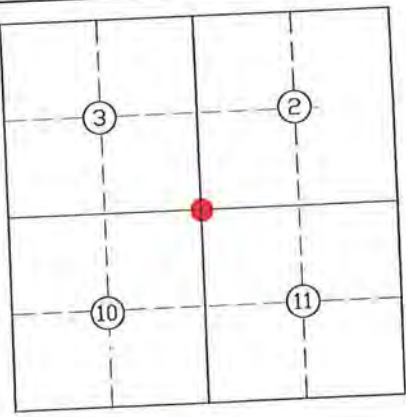
LAND CORNER RECORD  
(RECTANGULAR SURVEYS)

Harrison County No. E-17 **17-E**

T 5 S R 4 E 2nd Mer., County Harrison State Indiana

Section Corner common to Sections 2, 3, 10 and 11

EXISTING SURVEYS

No Original Government Survey Evidence Recovered	Picture/Sketch
See surveys recorded in Survey Book 3, Pages 235 & 239 and as Instrument Numbers 200801893.	
Subsequent Corner Restoration	Evidence of Subsequent Corner Restoration Found
Year surveyed _____ By _____ Where filed or recorded _____ Monument _____ (Original, concrete post, iron rod, etc...)	Year of search <u>2014</u> By <u>VHM</u> Recovered pinnacle limestone projecting 1.2'.
Bearing Trees, Reference Objects Species _____ Diameter _____ Bearing _____ Distance _____	Perpetuation Record Monument and accessories established. Include brief description of area. <u>Placed a cairn of rocks around the stone, old down fence in all cardinal directions. Monument is situated in woods. Corner accessories established:</u> <u>Fence corner post, North 1.5'.</u> <u>Ash 8", S 58° W, 3.1' with 3 hacks and Harrison County Surveyor's sign.</u> <u>W. Oak 13", S 28° W, 7.0'.</u> <u>Nature Conservancy sign with steel post, N 75° w, 1.6'.</u>  N: 1037915.9 E: 217642.6
 <p>Signature <u>Vik H. M.</u>                  Date: <u>Dec. 08, 2014</u>  <u>Nanda H. Kristan 2014</u></p>	

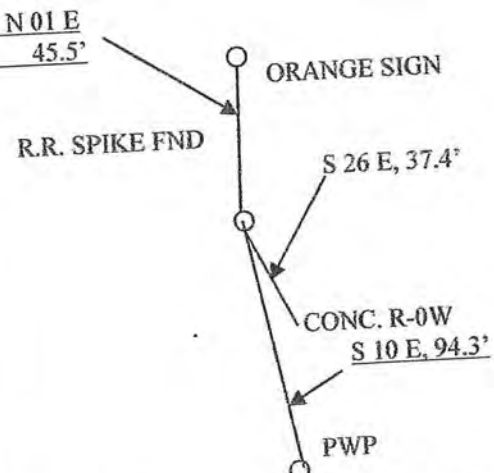

LAND CORNER RECORD  
(RECTANGULAR SURVEYS)

Harrison County Surveyor's Reference Index Number: 17-1

T 5 S R 4 E 2nd Mer., County Harrison State Indiana

Section Corner common to Sections 10 and 11

EXISTING SURVEYS

Picture/Sketch	Picture/Sketch
	
<p>No Original Government Survey Evidence Recovered</p>	<p>Evidence of Subsequent Corner Restoration Found</p>
	<p>Year of search <u>2018</u> By <u>WPM</u></p>
<div style="border: 1px solid black; padding: 10px; width: fit-content; margin: 0 auto;"> <p>SE CORNER OF SECTION 10</p> </div> <p>Signature <u>William M. Cost</u></p> <p>Date: <u>10/5/18</u></p>	<p>Existing Section Corner Notes Reference for: SE Corner of Section 10</p> <p>Monument and accessories established. Include brief description of area. <u>Existing railroad spike found in cl S.R. 11</u></p> <p>Ref #1= orange surveyors post <u>N 01 E, 45.5 ft</u></p> <p>Ref #2= concrete R/W marker <u>S 26 E, 37.4 ft</u></p> <p>Ref #3= sign in north side of pwp bottom nail 2.3 ft up <u>S 10 E, 94.3 ft</u></p> <p>Ref #4= sign in north side of pwp 2.3 ft up <u>S 6 W, 200.1 ft</u></p> <p>ISPCS-EZ-U.S.Survey Feet N: 1032595.03 E: 217709.24</p>



LAND CORNER RECORD  
(RECTANGULAR SURVEYS)



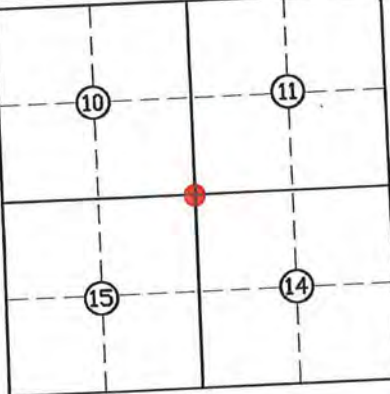
Harrison County Surveyor's Reference Index Number: I-17

17-I

T 5 S R 4 E 2nd Mer., County Harrison State Indiana

Section Corner common to Sections 10, 11, 14 and 15

EXISTING SURVEYS

Picture/Sketch	Picture/Sketch
	
<p>No Original Government Survey Evidence Recovered</p>	<p>Evidence of Subsequent Corner Restoration Found</p>
<p>See survey recorded in Survey Book 3, Page 329 and Instrument Numbers 98054138 and 20001042.</p>	<p>Year of search <u>2017</u> By <u>VHM</u> Recovered reading in centerline of State Highway 11.</p>
	<p>Perpetuation Record Monument and accessories established. Include brief description of area. <u>Set a railroad spike over reading. The corner position is supported by very old and prominent cultural features in the vicinity and by measurements to adjacent corners. Corner accessories established:</u>  <u>Fence Corner with carsonite post, N 5° W, 45.65',</u>  <u>Water Meter, N 32° E, 31.51',</u>  <u>Steel pin with cap (by McCauley &amp; Company), S 70° W, 86.2',</u>  <u>Right of Way Monument, S 34° E, 37.13', back centerline.</u></p> <p>N: 1032595.30 E: 217708.70</p>
<p>Signature <u>Vick H. M.</u> Date: <u>07/20/2017</u></p>	<p><u>Charles K. Kline</u> Surveyor 8-8-17</p>

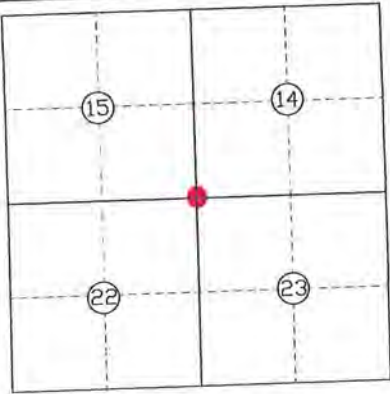
LAND CORNER RECORD  
(RECTANGULAR SURVEYS)

Harrison County No. M-17

17-M

T 5 S R 4 E 2nd Mer. , County Harrison State Indiana

Section Corner common to Sections 14, 15, 22 and 23

EXISTING SURVEYS	
No Original Government Survey Evidence Recovered	Picture/Sketch
N/A	N/A
Subsequent Corner Restoration	Evidence of Subsequent Corner Restoration Found
Year surveyed ____ By _____ Where filed or recorded _____ Monument _____ <small>(Original, concrete post, iron rod, etc...)</small>	Year of search <u>2014</u> By <u>VHM</u> <u>Recovered Railroad Spike.</u>
Bearing Trees, Reference Objects Species _____ Diameter _____ Bearing _____ Distance _____	
	<p style="text-align: center;"><b>Perpetuation Record</b></p> <p>Monument and accessories established. Include brief description of area. <u>The monument was left in place as recovered. The monument is situated near centerline East Old Goshen Road at Southeast corner. Cultivated field and residence to Northeast, 12'± West centerline of crushed stone drive to North. Corner accessories established:</u></p> <p><u>Old Fence Post, N 1° E, 20.4'.</u></p> <p><u>North end of 18" CMP, N 54° W, 18.92', 45 cal. hole near each end of pipe.</u></p> <p><u>South end of 18" CMP, S 20° E, 20.50'.</u></p> <p><u>Water Meter, Residence # 4010, N 58° E, 37.8'.</u></p> <p>N: 1027258.54 E: 217766.40</p> <p>N: 1016748.31 { NGS Station Angle E: 207526.82 { JA0450</p> <p style="text-align: right;"><i>Harold ZK Brantner 2014</i></p>
Signature <u>Vick H. M.</u> Date: <u>10/08/2014</u>	



HARRISON

COUNTY

17-R

CORNER R-17

TOWNSHIP 5 S

RANGE 4 E EAST

2ND

PRINCIPAL MERIDIAN

LOCATION	DESCRIPTION OF		DISTANCE FROM CORNER	BEARING FROM CORNER	DATE CHECKED	CHECKED BY	FIELD BOOK	REMARKS
	MONUMENT	REFERENCE						
N 1/16 Corner Sec. 26-27	Stone	Fence Corn.	0.7'	West	2006	TOB GDB	5/72	

17-R

JONES  
CONTÁ

T-5-S R-4-C

H  
JONES-181. FLD 231-234  
INSTR. IN 232  
BSC STN = 231  
TN 233 = 233  
235 = #4 BENT NW 1/4  
236 = TH-GPS 5

JONES-181. FLD 241-249  
INSTR. IN 242  
BSC. GPS = 241  
247 = TH 223  
249 = TH-GPS 5

KM  
KMF

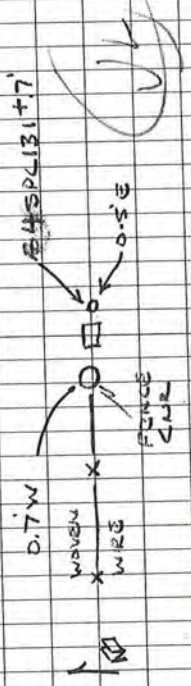
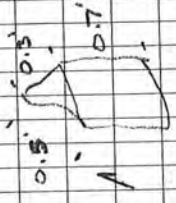
3/21/05

17-B

CLEAR:SS

N 1/4 COMMON TO SECS 26 27

EXISTING PINNACLE W/REINFORC AT  
FENCE CORNER W/PIN BEING SS  
"LOOSE IN GROUND"  
"NO VISIBLE ANCHORAGE"



SEC Line Common To Secs  
22, 23, 26, 27

#5 SPL 131 FLUSH SET  
RECENTLY AT EXACT CORNER  
WOODS.



17-R

5/72

HARRISON COUNTY SURVEYOR  
CORNER MONUMENT RECOVERY & REFERENCE RECORD

TWNSHIP: 5S RANGE: 4E SECTION: \_\_\_\_\_

CORNER REF. ID.: R-17  
DATE: 3/1/05

MONUMENT INFORMATION

LOCATION: N<sup>1</sup>/<sub>4</sub> CORNER SEC. 26+27

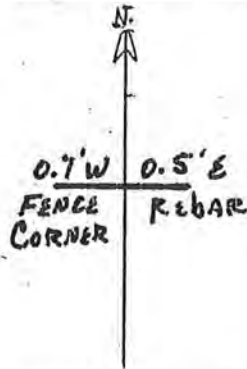
DESCRIPTION: STONE

ADDITIONAL DISTINGUISHING CHARACTERISTICS: \_\_\_\_\_

SIGN PLACED: ( ) YES DATE:    /    /   

WITNESS MARKERS

TYPE	SIGN	BLAZE	ADDITION DESCRIPTION
1. FENCE CORNER	( )	( )	0.7' W
2. REBAR	( )	( )	0.5' E
3.	( )	( )	



	2	4	6	8	10	12	14	16	18	20	22	24
A	1	2	3	4	5	6	7	8	9	10	11	12
B	13	14	15	16	17	18	19	20	21	22	23	24
C	25	26	27	28	29	30	31	32	33	34	35	36
D	37	38	39	40	41	42	43	44	45	46	47	48
E	49	50	51	52	53	54	55	56	57	58	59	60
F	61	62	63	64	65	66	67	68	69	70	71	72
G	73	74	75	76	77	78	79	80	81	82	83	84
H	85	86	87	88	89	90	91	92	93	94	95	96
I	97	98	99	100	101	102	103	104	105	106	107	108
J	109	110	111	112	113	114	115	116	117	118	119	120
K	121	122	123	124	125	126	127	128	129	130	131	132
L	133	134	135	136	137	138	139	140	141	142	143	144
M	145	146	147	148	149	150	151	152	153	154	155	156
N	157	158	159	160	161	162	163	164	165	166	167	168
O	169	170	171	172	173	174	175	176	177	178	179	180
P	181	182	183	184	185	186	187	188	189	190	191	192
Q	193	194	195	196	197	198	199	200	201	202	203	204
R	205	206	207	208	209	210	211	212	213	214	215	216
S	217	218	219	220	221	222	223	224	225	226	227	228
T	229	230	231	232	233	234	235	236	237	238	239	240
U	241	242	243	244	245	246	247	248	249	250	251	252
V	253	254	255	256	257	258	259	260	261	262	263	264
W	265	266	267	268	269	270	271	272	273	274	275	276
X	277	278	279	280	281	282	283	284	285	286	287	288
Y	289	290	291	292	293	294	295	296	297	298	299	300
Z	301	302	303	304	305	306	307	308	309	310	311	312

RECOVERED BY: JM

DATE: 3/1/05  
DATE:    /    /     
DATE:    /    /   

REFERENCED BY: TOB  
GAB

DATE:    /    / 06  
DATE:    /    /     
DATE:    /    /   

RECORDED IN PERPETUATION RECORDS BOOK:  
BY: \_\_\_\_\_

DATE:    /    /

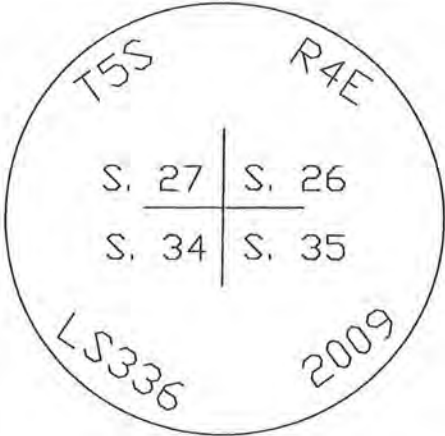
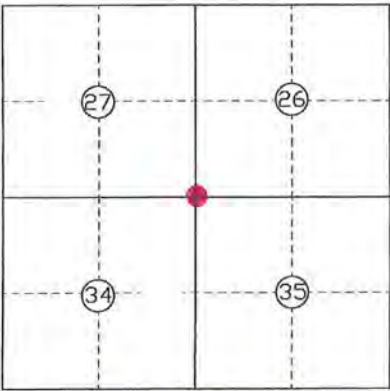
LAND CORNER RECORD  
(RECTANGULAR SURVEYS)

Harrison County No. U-17

17-U

T 5 S R 4 E 2nd Mer. , County Harrison State Indiana

Section Corner common to Sections 26, 27, 34 and 35

EXISTING SURVEYS	
<p>No Original Government Survey Evidence Recovered</p>	<p>Picture/Sketch</p>
<p>See survey recorded in Legal Survey Book 3, Page 43 and Instrument Number 200905081.</p>	
<p>Subsequent Corner Restoration</p>	<p>Evidence of Subsequent Corner Restoration Found</p>
<p>Year surveyed _____ By _____ Where filed or recorded _____ Monument _____ <small>(Original, concrete post, iron rod, etc...)</small></p> <p style="text-align: center;">Bearing Trees, Reference Objects</p> <p>Species _____ Diameter _____ Bearing _____ Distance _____</p>	<p>Year of search <u>2014</u> By <u>VHM</u></p>
	<p style="text-align: center;"><b>Perpetuation Record</b></p> <p>Monument and accessories established. Include brief description of area. <u>Reset #5 x 30" pin with 3 1/4" aluminum disk, stamped to depict the corner position, at 90° bend in crushed stone access road 1/8 mile East of 90° bend in County paved road. Set carsonite post 0.5 feet East. No accessories available.</u></p> <p>N: 1016597.16 E: 217930.68</p>
<p>Signature <u>Vit H. M.</u></p> <p>Date: <u>10/09/2014</u></p>	<p style="text-align: right;"><u>Hansel H. Linster</u> 2014</p>




Index No. \_\_\_\_\_

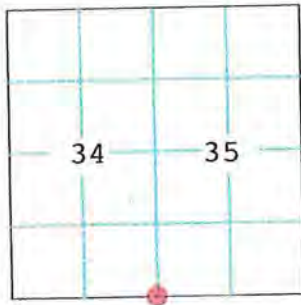
Harrison Co. No. Y-17 **17-Y**

T 5 S R 4 E 2nd Mer. County Harrison State Indiana

Section Corner common to sections 34 & 35

EXISTING SURVEYS

Original Government Survey	Original Evidence Found
Year surveyed <u>N/A</u> Original monument _____ <small>(wood post, stone, pile of stones, etc.)</small> <hr/> Bearing Trees Species _____ Diameter _____ Bearing _____ Distance _____	Year of search <u>N/A</u> By _____ Monument found _____ <hr/> Original Bearing Trees Found Species _____ Diameter _____ Bearing _____ Distance _____
Subsequent Corner Restoration	Evidence of Subsequent Corner Restoration Found
Year surveyed <u>N/A</u> By _____ Where filed or recorded _____ Monument _____ <small>(Original, concrete post, iron rod, etc...)</small> <hr/> Bearing Trees, Reference Objects Species _____ Diameter _____ Bearing _____ Distance _____	Year of search <u>1980-2011</u> By <u>VHM</u> <u>Recovered #4 steel pin with "T" post 0.5' Northeast.</u> <u>See Survey Book 1, Oversize documents #02849 (Herb Fredricks) and #02863 (Dr. Gerald Yarnell).</u> 



Relation of Evidence to Record Features Along Section Lines

Section line to sections \_\_\_\_\_  
 Object \_\_\_\_\_  
 Record Distance \_\_\_\_\_  
 Measured Distance \_\_\_\_\_

Other Evidence

Describe evidence of use and occupation such as roads, fences, clearings, timber cutting lines, plantations, etc... Cite source of testimony, if any \_\_\_\_\_

Perpetuation Record

Monument and accessories established. Include brief description of area. The pin was left in place as recovered.

W. Oak	R. Oak	Sugar	Carsonite
16"	16"	9"	Post
N 53° W	N 89° E	S 3° E	North
13.88'	12.30'	19.15'	0.5'
<u>Mag Nail + 0.5'</u>	<u>Mag Nail + 0.5'</u>	<u>Mag Nail + 0.5'</u>	
<u>In NE crown</u>	<u>On S. side W/Sign</u>	<u>In West crown</u>	

- At time of search:
- Did you have the record description? Yes X No \_\_\_\_\_
  - How was search area located? pacing, chaining, photo, maps, etc. SURVEYING
  - Man hours spent in search N/A
  - Do you think additional search might recover evidence? Yes \_\_\_\_\_ No X
  - Signature Vit H. My

Certified corner restoration certificate prepared Yes \_\_\_\_\_ No X  
 Filed in county records at \_\_\_\_\_ Date \_\_\_\_\_ County No. \_\_\_\_\_  
 Identified on aerial photo No. \_\_\_\_\_ Which is filed at \_\_\_\_\_  
 ISPCS East Zone 1983 Datum (2011) USSF  
 N: 1011266.2 E: 218094.2


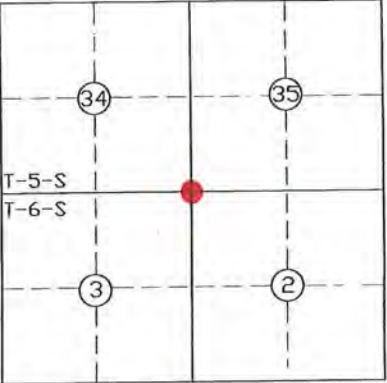
CORNER RECORD  
(RECTANGULAR SURVEYS)

17-Y

Harrison County No. Y-17 - A-17

T 5 S R 4 E 2nd Mer. , County Harrison State Indiana

Section Corner common to Sections 34 & 35, T-5-S, R-4-E and Sections 2 & 3, T-6-E, R-4-E

EXISTING SURVEYS	
<p>No Original Government Survey Evidence Recovered</p>	<p>Picture/Sketch</p>
<p>See Survey recorded in Survey Book 1, oversized Document 02849 and 02863 and as Instrument Number 201101613.</p>	
<p>Subsequent Corner Restoration</p>	<p>Evidence of Subsequent Corner Restoration Found</p>
<p>Year surveyed _____ By _____ Where filed or recorded _____ Monument _____ <small>(Original, concrete post, iron rod, etc...)</small></p> <p style="text-align: center;">Bearing Trees, Reference Objects</p> <p>Species _____ Diameter _____ Bearing _____ Distance _____</p>	<p>Year of search 2014 By VHM Recovered #4 projecting 1.0' with carsonite post &amp; "T" post with Harrison County Surveyor's sign.</p>
	<p style="text-align: center;">Perpetuation Record</p> <p>Monument and accessories established. Include brief description of area. <u>Replaced monument with #5 x 24" rebar with 3/4" aluminum disk stamped to depict the corner position. Set carsonite post North 0.5', metal post with sign South 1/2' and "T" post with sign Northeast 1/2'. The monument is situated in prominent North-South, East-West cultural intersection. Monument is also in a ditch.. Corner accessories established:</u></p> <p><u>W. Oak 18", N 62° W, 13.95' to mag nail 1/2' up in Northeast side,</u> <u>Red Oak 19", N 85° E' 12.28' to mag nail 1/2' up in Southeast side with Harrison County Surveyor's sign.</u> <u>Hickory 10", S 4° E, 19.5' to mag nail 1/2' up in Southwest side.</u></p> <p>N: 1011266.2 E: 218094.2</p> <p>Signature <u>Vik H. M.</u> Date: <u>Dec. 08, 2014</u></p> <p style="text-align: right;"><i>Harrison County Surveyor 2014</i></p>



18-A

HARRISON COUNTY

CORNER 18-A TOWNSHIP 5 SOUTH RANGE 4 EAST 2 ND PRINCIPAL MERIDIAN

LOCATION	DESCRIPTION OF		DISTANCE FROM CORNER	BEARING FROM CORNER	DATE CHECKED	CHECKED BY	FIELD BOOK	REMARKS	
	MONUMENT	REFERENCE							
N.E. Corner N.W. $\frac{1}{4}$ of N.W. $\frac{1}{4}$ Section 2	Stone	6" Shell- bark Hickory	18.0	S 4-27E	3-27-81	T.B.	#1 PG. 6	Sign Placed	
		24" Maple	2.12	N 74-50E	3-27-81	T.B.		Sign Placed	
		Fence Corner	2.23	West					
		Fence Corner	55.23	West					







HARRISON

COUNTY

PRINCIPAL MERIDIAN

2ND

EAST

4

RANGE

5

TOWNSHIP

18-U

CORNER

18-U

LOCATION	DESCRIPTION OF		DISTANCE FROM CORNER	BEARING FROM CORNER	DATE CHECKED	CHECKED BY	FIELD BOOK	REMARKS
	MONUMENT	REFERENCE						
N.E. Corner NW $\frac{1}{4}$ , NW $\frac{1}{4}$ Sec. 35	Stone out of Ground marked metal post	0.50 Persimmon	8.15	N13-52-0E	6-26-90	T.B.	#4 Pg.16	Sign Placed
		1.0' Maple	8.10	S34-52-0E	6-26-90	T.B.		Sign Placed
		0.80' Sassafras	12.0	South	6-26-90	T.B.		Sign Placed



18-U

18U

DIETZGEN N 385.3

STONE is 0.30 x 0.20 x  
 0.60 out of ground  
 STONE is marked with a  
 metal Post + sign  
 6-26-90

NE Corner, NW 1/4, NW 1/4  
 SECT. 35, T5S, R4E FC

Party Chief T. Brown  
 Head Chain R. CRANE  
 Rear Chain T. Timberlake

0.50 Ø Persimmon, nail is on  
 EAST side + 1.30' up

N 13-52-0E 8.15

S 34-52-0E 9.10

1.0' Ø maple, nail is on  
 NORTH side + 1.50 up

0.80' Ø SASSAFRAS, nail is on  
 EAST side + 1.20 up.

South 12.0

ALL trees have a blaze  
 with a aluminum nail in  
 middle. All trees have a  
 witness sign.

18-U



19-A

HARRISON

COUNTY

CORNER 19-A

TOWNSHIP 5

RANGE 4

EAST

2ND

PRINCIPAL MERIDIAN

LOCATION	DESCRIPTION OF		DISTANCE FROM CORNER	BEARING FROM CORNER	DATE CHECKED	CHECKED BY	FIELD BOOK	REMARKS
	MONUMENT	REFERENCE						
N.W. CORN. N.E. 1/4 SEC. 2	STONE OUT OF GROUND.	MARKED WITH A 3/4" bar and metal post and sign in top						
	1.3 ASH		58.85	N87-44-OE	1-31-92	T.B.	#4 Pg31	SIGN PLACED
	1.5' Maple		15.60	S41-25-OW				SIGN PLACED
	POWER POLE		39.34	N32-25-OW				SIGN PLACED

19-A

19-A

DIETZBEY No. 385-3

Party Chief: T. Brown

Head Chain: B. Moses

Rear Chain: R. Stone

Power Pole, nail on

NW side 0.9 up

N 82-25-0W = 39.37

S 41-25-0W = 15.60

Both trees & tower

Pole has a witness

sign. Both trees have

a blaze with a aluminum

nail in middle. Power

pole has a aluminum reference nail

STONE IS 50x40x1.0' OUT OF

GROUND. STONE IS MARKED

WITH A 3/4" BAR & A METAL POST &

SIGN X IN TOP.

1.3' Ø 1/2" NAIL ON

South side = 1.5' up.

N 87-47-0E = 58.85

DATE 1-21-92

STONE

1.5' Ø maple, nail on

South side = 1.20' up.

NW COR. MEV4  
SECT 2 T 5S, R 4E



HARRISON

COUNTY

PRINCIPAL MERIDIAN

2ND

EAST

4 E

RANGE

5 S

TOWNSHIP

Q-19

CORNER

19-Q

LOCATION	DESCRIPTION OF		DISTANCE FROM CORNER	BEARING FROM CORNER	DATE CHECKED	CHECKED BY	FIELD BOOK	REMARKS
	MONUMENT	REFERENCE						
1/4 Corner Sec. 23 & 26	Stone	14" W. Oak	34.0'	N 16 W	2006	TOB GDB	5/71	
		4" Beech	4.7'	N 3 E				
		15" Ash	28.8'	N 31 W				
		Fence Post	20.5'	N 8 E				

19-Q

COLD  
MILD  
PT. CLOUDY  
25°-44°

VHM 3/15 \$16/05

KNA

+ GREEN YANES ON 107E

See Russell Job 107 1999

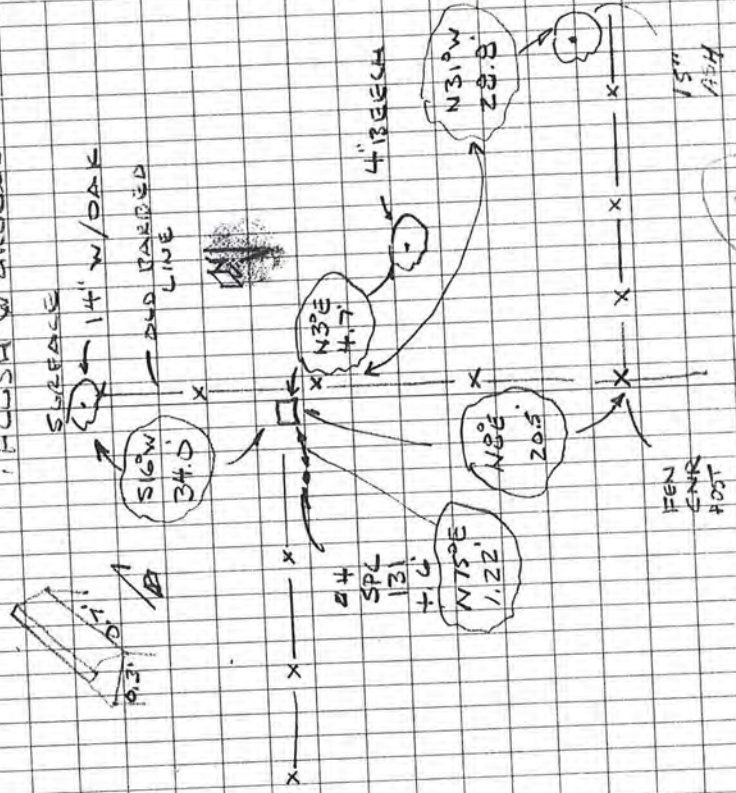
RUS99-1, CARP

5/91

19-19

3/21/05 KM: MIKE SWEARISS  
1/4 COR CORNER TO 23-26 TSS RTE

EXISTING LIMESTONE W/ DUB CARN  
SOUL IN GROUND: ORIENTED N: S  
! FLUSH W GROUND



JONES  
SEC 25 & 26, T-5-S, R-4-E

4-5 25' 26

JON05-16.FLD 131

INSTR @ TN 22 = 22

BSE TN 23 = 131

JON05-16.FLD 221-226

INSTR @ TN = 222

BSE EXSTN = 221

225 = TN-6PS5

228 = TN-6PS4



19-Q

5/71

HARRISON COUNTY SURVEYOR  
CORNER MONUMENT RECOVERY & REFERENCE RECORD

TWNSHP: 55 RANGE: 4E SECTION: \_\_\_\_\_ CORNER REF. LD.: Q-19  
DATE: \_\_\_\_\_

MONUMENT INFORMATION

LOCATION: 1/4 CORNER SEC 23 & 26

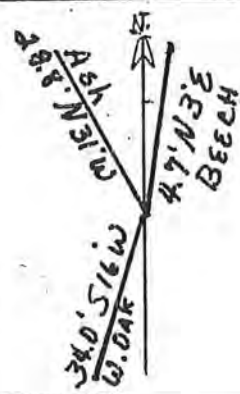
DESCRIPTION: STONE

ADDITIONAL DISTINGUISHING CHARACTERISTICS: \_\_\_\_\_

SIGN PLACED: ( ) YES DATE: \_\_\_\_\_

WITNESS MARKERS

TYPE	SIGN	BLAZE	ADDITION DESCRIPTION
1. 14" W Oak	( )	( )	34.0' S 16° W
2. 4" BEECH	( )	( )	47' N 3° E
3. 15" Ash	( )	( )	28.8' N 31° W



	2	3	4	5	6	7	8	9	10	11	12	13	14	15	16	17	18	19	20	21	22	23	24	
A																								
B																								
C																								
D																								
E																								
F																								
G																								
H																								
I																								
J																								
K																								
L																								
M																								
N																								
O																								
P																								
Q																								
R																								
S																								
T																								
U																								
V																								
W																								
X																								
Y																								
Z																								

RECOVERED BY: UM DATE: 3 / 05

REFERENCED BY: TOB DATE:     /     / 06  
DOB DATE:     /     /    

RECORDED IN PERPETUATION RECORDS BOOK: \_\_\_\_\_ DATE:     /     /

Index No. \_\_\_\_\_


Harrison Co. No. Y-19

19-y

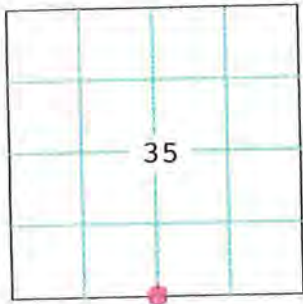
T 5 S R 4E 2nd Mer. County Harrison State Indiana

South Quarter Corner common to section 35

EXISTING SURVEYS

<p style="text-align: center;"><b>Original Government Survey</b></p> <p>Year surveyed <u>N/A</u></p> <p>Original monument _____ <small>(wood post, stone, pile of stones, etc.)</small></p> <hr/> <p style="text-align: center;"><b>Bearing Trees</b></p> <p>Species _____ Diameter _____ Bearing _____ Distance _____</p>	<p style="text-align: center;"><b>Original Evidence Found</b></p> <p>Year of search <u>N/A</u> By _____ Monument found _____</p> <hr/> <p style="text-align: center;"><b>Original Bearing Trees Found</b></p> <p>Species _____ Diameter _____ Bearing _____ Distance _____</p>
<p style="text-align: center;"><b>Subsequent Corner Restoration</b></p> <p>Year surveyed <u>N/A</u> By _____ Where filed or recorded _____ Monument _____ <small>(Original, concrete post, iron rod, etc...)</small></p> <hr/> <p style="text-align: center;"><b>Bearing Trees, Reference Objects</b></p> <p>Species _____ Diameter _____ Bearing _____ Distance _____</p>	<p style="text-align: center;"><b>Evidence of Subsequent Corner Restoration Found</b></p> <p>Year of search <u>1980-2011</u> By <u>VHM</u> <u>Recovered 0.3' by 0.3' concrete monument projecting 1.2'. See Survey 1, Oversize documents #02849 (Herb Fredricks) &amp; Survey Book 5, Page 424 in the Harrison County recorder's office.</u></p> 

	<p style="text-align: center;"><b>Relation of Evidence to Record Features Along Section Lines</b></p> <p>Section line to sections _____ Object _____ Record Distance _____ Measured Distance _____</p> <hr/> <p style="text-align: center;"><b>Other Evidence</b></p> <p>Describe evidence of use and occupation such as roads, fences, clearings, timber cutting lines, plantations, etc... Cite source of testimony, if any <u>The monument is in a hardwoods 40'± North of Mosquito Creek and 100'± South of Mosquito Creek Road.</u></p> <hr/> <p style="text-align: center;"><b>Perpetuation Record</b></p> <p>Monument and accessories established. Include brief description of area. <u>The monument was left in place as recovered with "T" post 0.5' South-Southeast and 3" cedar post 1.8' South</u></p> <table style="width:100%; border-collapse: collapse;"> <tr> <td style="width:33%; text-align: center;">Poplar</td> <td style="width:33%; text-align: center;">Sycamore</td> <td style="width:33%; text-align: center;">Poplar</td> </tr> <tr> <td style="text-align: center;">11"</td> <td style="text-align: center;">12"</td> <td style="text-align: center;">24"</td> </tr> <tr> <td style="text-align: center;">N 49° W</td> <td style="text-align: center;">N 36° E</td> <td style="text-align: center;">S 83° W</td> </tr> <tr> <td style="text-align: center;">1.54'</td> <td style="text-align: center;">28.32'</td> <td style="text-align: center;">28.45'</td> </tr> <tr> <td style="text-align: center;">Mag Nail + 1.0'</td> <td style="text-align: center;">Mag Nail + 2.0'</td> <td style="text-align: center;">Mag Nail + 0.5'</td> </tr> <tr> <td style="text-align: center;">On NE side W/Sign</td> <td style="text-align: center;">On S. side</td> <td style="text-align: center;">In South crown</td> </tr> </table> <p>Certified corner restoration certificate prepared Yes _____ No <u>X</u> Filed in county records at _____ Date _____ County No. _____ Identified on aerial photo No. _____ Which is filed at _____ ISPCS East Zone 1983 Datum (2011) USSF N: 1011238.4 E: 220739.0</p>	Poplar	Sycamore	Poplar	11"	12"	24"	N 49° W	N 36° E	S 83° W	1.54'	28.32'	28.45'	Mag Nail + 1.0'	Mag Nail + 2.0'	Mag Nail + 0.5'	On NE side W/Sign	On S. side	In South crown
Poplar	Sycamore	Poplar																	
11"	12"	24"																	
N 49° W	N 36° E	S 83° W																	
1.54'	28.32'	28.45'																	
Mag Nail + 1.0'	Mag Nail + 2.0'	Mag Nail + 0.5'																	
On NE side W/Sign	On S. side	In South crown																	

At time of search:

- Did you have the record description? Yes X No \_\_\_\_\_
- How was search area located?  
pacing, chaining, photo, maps, etc. SURVEYING
- Man hours spent in search N/A
- Do you think additional search might recover evidence? Yes \_\_\_\_\_ No X
- Signature Vick H. Meyer



20-S

TY

HARRISON

PRINCIPAL MERIDIAN

2ND

EAST

RANGE 4 E

20-S

55

TOWNSHIP

S-20

CORNER

LOCATION	DESCRIPTION OF		DISTANCE FROM CORNER	BEARING FROM CORNER	DATE CHECKED	CHECKED BY	FIELD BOOK	REMARKS
	MONUMENT	REFERENCE						
CENTER EAST 1/16 Sec. 26	#5	Sugar Maple	5.8'	N 45° E		TOB	5/78	
		T-Post	0.5'	W		JAB		
		S. Maple	17.8'	S 67° E				
		S. Maple	10.0'	S 71° W				
		Y. Poplar	26.4'	N 60° W				



20-S

5/98

JONES - CO, T.D

S-20

C E 1/2 S 26  
5 S 4 E

36" PPLAR

3" MAPLE

NO. 5 SPC 336

4" MAP

T-POST

11" MAP

T-POST SUGAR MAP.

SUGAR MAP YELLOW P. PLAR

SUGAR MAR.

3"

17"

36"

N 45 E

W

SGTE

571 W

N 60 W

5.8'

0.5' 17.8'

10.0

26.4

AT SW END OF SINKHOLE. SURROUNDED BY  
WOODS 200' ± ESE OF SMALL POND. 14' SOUTH  
OF OLD E-W FENCELINE

(if)

cloudy 50° 20-S

MRF  
FFB

3-24-05



HARRISON

COUNTY

20-T

CORNER T-20

TOWNSHIP 5 S

RANGE 4 E EAST

2ND

PRINCIPAL MERIDIAN

20-T

LOCATION	DESCRIPTION OF		DISTANCE FROM CORNER	BEARING FROM CORNER	DATE CHECKED	CHECKED BY	FIELD BOOK	REMARKS
	MONUMENT	REFERENCE						
SE 1/16 Section 26	#5 Rebar	Sugar Maple	24.1'	N 42 E	2006	TOB GDB	5/77	Sign
		T- Post	0.4'	North				
		Walnut	24.5'	S 84 E				
		Sugar Maple	17.5'	N 63 W				
		Ash	18.5'	S 36 W				



JONES - CONT D

T-5-S RAE 525

5/96

T-22

ON E FACING SLOPE,

50' W OF FORK IN DRAIN

IN WOODS

MAPLE W/SQU  
W OAK

T-POST

NO. 5 SPC 336 B.OAK

13.5" MAPLE

SUG  
MAPLE  
6 1/2" 13.5

T-POST BLK OAK W. OAK  
13.5 11"

N08 W S20E  
16.8' 10.6' 0.3'

N76E N26E  
29.5' 34.6

W BT  
SIGN

45°

20-T

3-24-05

MRF FFB

5/77

N

IN WOODS ON LEFT

BANK SMALL DRAIN, 5' N

OF 200' E OF STAND

OF CEDARS SUG. MAP

NO. 5 SPC 336

T-POST WALNUT

DRAIN

ASH

SUGAR MARLE T-POST

15"

N42E

24.1

BT  
W/SIGN

WALNUT

15"

584E

24.5'

ASH

12"

536W

18.5'

SUGAR  
MAPLE

7"

N63W

17.5'

(14)

(14)



20-T

5/77

HARRISON COUNTY SURVEYOR  
CORNER MONUMENT RECOVERY & REFERENCE RECORD

TWNSHIP: 55 RANGE: 4E SECTION: 26

CORNER REF. LD.: T-20  
DATE: 3 / 1 / 05

MONUMENT INFORMATION

LOCATION: SE 1/4 SEC 26

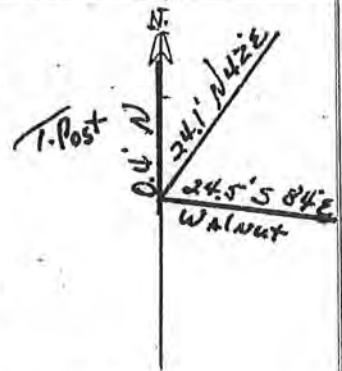
DESCRIPTION: #5 REBAR

ADDITIONAL DISTINGUISHING CHARACTERISTICS: \_\_\_\_\_

SIGN PLACED: ( ) YES DATE:    /    /   

WITNESS MARKERS

TYPE	SIGN	BLAZE	ADDITION DESCRIPTION
1. <u>MAPLE</u>	(X)	( )	<u>24.1' N43°E</u>
2. <u>T-POST</u>	( )	( )	<u>0.4' N</u>
3. <u>WALNUT</u>	( )	( )	<u>24.5' S84°E</u>



	P	4	6	8	10	12	14	16	18	20	22	24
1	3	5	7	9	11	13	15	17	19	21	23	25
A	B	C	D	E	F	G	H	I	J	K	L	M
N	O	P	Q	R	S	T	U	V	W	X	Y	Z

RECOVERED BY: UM DATE: 3 /    / 05  
DATE:    /    /     
DATE:    /    /   

REFERENCED BY: TDB DATE:    /    / 06  
DATE:    /    /     
DATE:    /    /   

RECORDED IN PERPETUATION RECORDS BOOK:  
BY: \_\_\_\_\_ DATE:    /    /

COUNTY

HARRISON

PRINCIPAL MERIDIAN

2ND

EAST

4

RANGE

5

TOWNSHIP

21-A

CORNER

21-Y - 4-4-36

21-A

LOCATION	DESCRIPTION OF		DISTANCE FROM CORNER	BEARING FROM CORNER	DATE CHECKED	CHECKED BY	FIELD BOOK	REMARKS
	MONUMENT	REFERENCE						
NE Corner NE $\frac{1}{4}$ Sec 2  SAME AS 21Y 4-4-36	$\frac{1}{2}$ ' rebar w/PEP Cap	4" Maple w/ Sign	8'	N 0-E105	1-12-06	TOB	5/91	Carsonite Post Placed



21-A

5/91

HARRISON COUNTY SURVEYOR  
CORNER MONUMENT RECOVERY & REFERENCE RECORD

TWNSHP: 5 RANGE: 4 SECTION: \_\_\_\_\_ CORNER REF. I.D.: 21A  
DATE: 1/12/06

MONUMENT INFORMATION

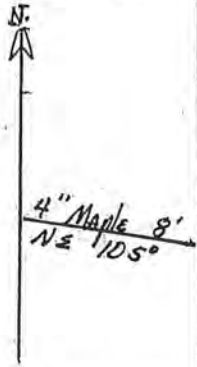
LOCATION: SW CORNER SW 1/4 SEC 36 + NE 1/4 of NE 1/4 SEC 2 5-4-2  
DESCRIPTION: 1/2" REBAR w/PEP CAP

ADDITIONAL DISTINGUISHING CHARACTERISTICS: \_\_\_\_\_

SIGN PLACED: ( ) YES DATE: 1/1

WITNESS MARKERS

TYPE	SIGN	BLAZE	ADDITION DESCRIPTION
1. <u>4" Maple</u>	(X)	( )	<u>8' N 10° E 105°</u>
2.	( )	( )	
3.	( )	( )	



1	2	3	4	5	6	7	8	9	10	11	12	13	14	15	16	17	18	19	20	21	22	23	24	
A																								
B																								
C																								
D																								
E																								
F																								
G																								
H																								
I																								
J																								
K																								
L																								
M																								
N																								
O																								
P																								
Q																								
R																								
S																								
T																								
U																								
V																								
W																								
X																								
Y																								
Z																								

RECOVERED BY: \_\_\_\_\_ DATE: / /  
DATE: / /  
DATE: / /

REFERENCED BY: TOB DATE: 1/12/06  
DATE: / /  
DATE: / /

RECORDED IN PERPETUATION RECORDS BOOK: \_\_\_\_\_ DATE: 1/22/08  
BY: TOB

LAND CORNER RECORD  
(RECTANGULAR SURVEYS)

21-E

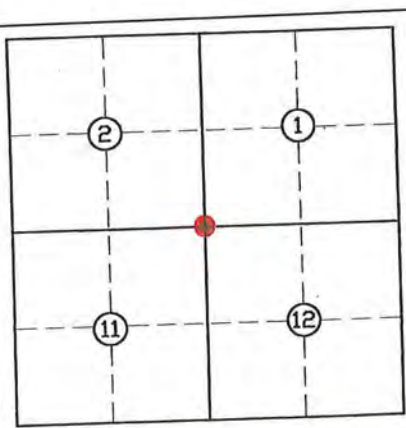
Harrison County Surveyor's Reference Index Number: E-21

T 5 S R 4 E 2nd Mer., County Harrison State Indiana

Section Corner common to Sections 1, 2, 11 and 12

EXISTING SURVEYS

Picture/Sketch	Picture/Sketch
	
No Original Government Survey Evidence Recovered	Evidence of Subsequent Corner Restoration Found
N/A	Year of search 2017 By VHM Recovered mag nail in Plumping Station Road at cultural line West.



Perpetuation Record

Monument and accessories established. Include brief description of area. Replaced mag nail with #5 X 0.8' rebar with mag hub set in concrete plug over monument. The corner position is supported by very old and prominent cultural features in the vicinity and by measurements to adjacent corners. Corner accessories established:  
Utility Pole, N 19° E, 75.53', MN + 1.0' on Southwest side.  
Telephone Pedestal, N 42° E, 22.17'.  
Fence "T" Post, North/South & West, 14.60', with Harrison County Surveyor's sign.

N: 1037846.71  
E: 222965.64

Signature Vick H. M  
Date: 07/28/2017

Harold K. Kinstoner Surveyor 8/8/17



HARRISON

COUNTY

21-K

CORNER 21-K

TOWNSHIP 5

RANGE 4 EAST


2ND

PRINCIPAL MERIDIAN

LOCATION	DESCRIPTION OF		DISTANCE FROM CORNER	BEARING FROM CORNER	DATE CHECKED	CHECKED BY	FIELD BOOK	REMARKS
	MONUMENT	REFERENCE						
SE. CORNER NE 1/4, SEC. 23	STONE IS 60x.20x60 out of ground			STONE IS REFERENCED TO HEAD STONES @ REHOBETH CHURCH				
	BROWN, LAWRENCER		3.55	N2-57-OE	9-17-93	T.B.	#4 PG42	
	MARGIA G.							
	LUTHER IVAN O			S78-05-OW				
	FREDIA KINTER		9.36					
	CONRAD MARSHALL E							
	RUBY M.		9.33	N78-16-OW				

2HK

DIETZEN NO. 3853



PAGE 42

21-k.

DATE 9-17-93  
Brown, LAWRENCE R.  
Margia B.

Conrad, Marshall E.  
& Ruby M.

N 78-16-0 W 9.33

N 2-57-0 E 3.55

Stone is 60 X 120 X 60  
out of ground.

S 78-05-0 W 9.36

Luther, Ivan O. &  
Fredia Kinzer

Party Chief, T Brown  
Head Chain R. Mills  
Reel Chain E. Tyree

THE Stone is referenced  
To Head Stones @  
Rehebeth Church

S. E. Cor. N 5 1/4  
SECT 23 T 55 R 7 E



LAND CORNER RECORD  
(RECTANGULAR SURVEYS)



Harrison County Surveyor's Reference Index Number: M-21

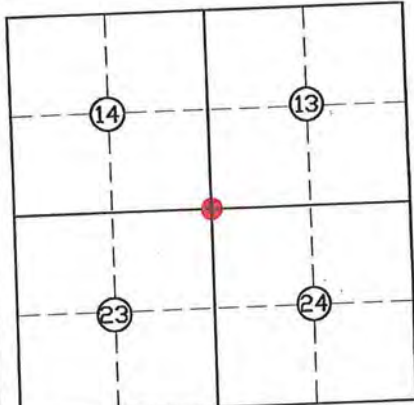
21-M

T 5 S R 4 E 2nd Mer., County Harrison State Indiana

Section Corner common to Sections 13, 14, 23 and 24

EXISTING SURVEYS

Picture/Sketch	Picture/Sketch
	
<p>No Original Government Survey Evidence Recovered</p> <p>See survey recorded in Survey Book 1, Page 589 and Instrument Number 201003246.</p>	<p>Evidence of Subsequent Corner Restoration Found</p> <p>Year of search <u>2017</u> By <u>VHM</u></p> <p>Recovered railroad spike, 0.3' deep, near centerline/centerline of Rehobeth Road and Old Goshen Road.</p>



Perpetuation Record  
Monument and accessories established. Include brief description of area. Set a mag hub in concrete plug over monument. Corner accessories established:  
Stop Sign, S 68° W, 38.60', with Harrison County Surveyor's sign.  
Telephone Pedestal, N 52° W, 45.15'.  
Utility Pole, East, 27.25' to bottom nail of Harrison County Surveyor's sign.

N: 1027178.86  
E: 223086.86

Signature Vinh H. V.  
Date: 07/29/2017

Harold K. Cristman Surveyor 8-8-17

HARRISON

TY

PRINCIPAL MERIDIAN

2ND

EAST

RANGE 4 E

21-Q

TOWNSHIP 5 S

CORNER 0-21

LOCATION	DESCRIPTION OF MONUMENT		DISTANCE FROM CORNER	BEARING FROM CORNER	DATE CHECKED	CHECKED BY	FIELD BOOK	REMARKS
	MONUMENT	REFERENCE						
Common Corn. 23-24-25-26	# 4 Rebar	Tele. Ped.	43.3'	N 59 W	2006	TOB GDB	5/73	
		Wood Gate Post	45.0'	S 6 W				
		Wood Gate Post	46.3'	S 11 E				
		B. Gum	46.4'	N 57 E				



21-Q

HARRISON COUNTY SURVEYOR  
CORNER MONUMENT RECOVERY & REFERENCE RECORD

TWNSHIP: 55 RANGE: 4E SECTION: \_\_\_\_\_ CORNER REF. I.D.: Q-21  
DATE: 3 / 10 / 05

MONUMENT INFORMATION

LOCATION: COMMON CORNER 23-24-26-25

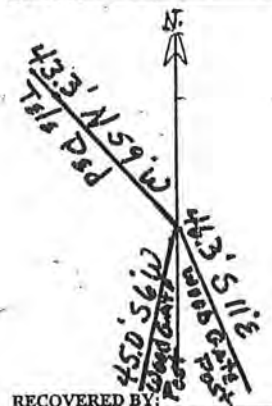
DESCRIPTION: #4 REBAR  
.5" BELOW SURFACE OF RD. Q.

ADDITIONAL DISTINGUISHING CHARACTERISTICS: \_\_\_\_\_

SIGN PLACED: ( ) YES DATE: \_\_\_\_ / \_\_\_\_ / \_\_\_\_

WITNESS MARKERS

TYPE	SIGN	BLAZE	ADDITION DESCRIPTION
1. TELE. P.D. w/ WOOD POST	( )	( )	43.3' N 59° W
2. WOOD GATE POST	( )	( )	45.0' S 6° W
3. WOOD GATE POST	( )	( )	46.5' S 11° E



	1	2	3	4	5	6	7	8	9	10	11	12	13	14	15	16	17	18	19	20	21	22	23	24
A																								
B																								
C																								
D																								
E																								
F																								
G																								
H																								
I																								
J																								
K																								
L																								
M																								
N																								
O																								
P																								
Q																								
R																								
S																								
T																								
U																								
V																								
W																								
X																								
Y																								
Z																								

RECOVERED BY: UM DATE: 3 / 10 / 05

REFERENCED BY: TDB DATE: 1 / 1 / 06  
GDB DATE: 1 / 1 / 06


RECORDED IN PERPETUATION RECORDS BOOK: \_\_\_\_\_ DATE: \_\_\_\_ / \_\_\_\_ / \_\_\_\_



5/74

3/24/05

1KM  
FLC  
OVERCAST 140



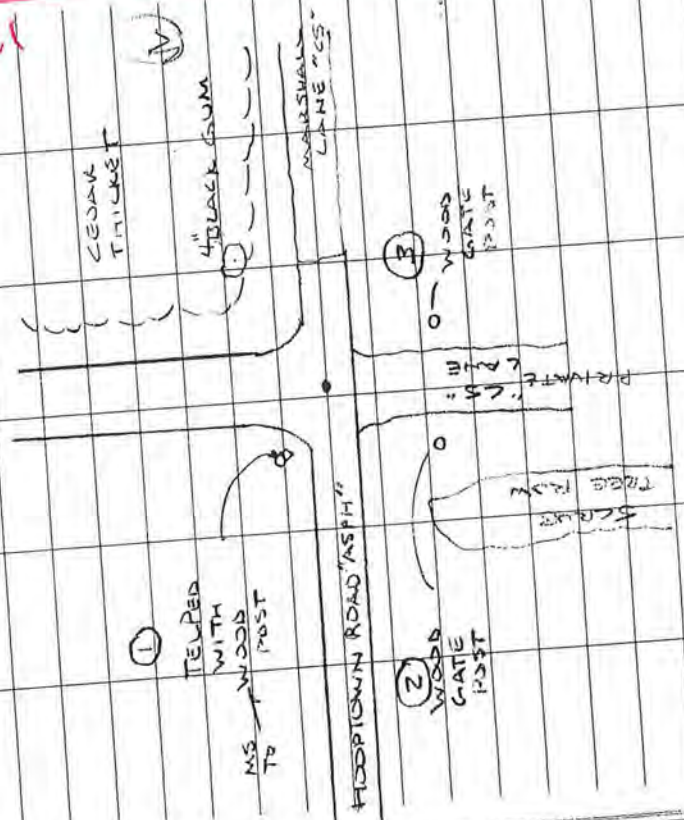
R-21

5/73

JONES  
CONT'D

SEE CUR CRAMON TO SEE'S 25,24, 25,26  
EXISTING #4 IN ASPHALT RECESSED .5'  
BELOW ROAD SURFACE IN APPRX 6'-6"

Q-21



- ① N59W 43.3' 45.0' 46.3'
- ② S6W 51.6' 46.3'
- ③ S11E 46.3'
- ④ N57E 46.4'

21-Q

(V)



HARRISON

COUNTY

PRINCIPAL MERIDIAN

2ND

EAST

4 E

RANGE

5 S

TOWNSHIP

R-21

CORNER

21-R

LOCATION	DESCRIPTION OF		DISTANCE FROM CORNER	BEARING FROM CORNER	DATE CHECKED	CHECKED BY	FIELD BOOK	REMARKS
	MONUMENT	REFERENCE						
N 1/16 Corn. Sec. 25-26	1" Steel Pin	20" Scarlet	3.5'	N 35 W	2006	TOB GDB	5/74	HCS Sign
		10" Sugar	18.6'	South				
		9.5" Sugar	26.4'	N 20 E				

21-R

5/74

HARRISON COUNTY SURVEYOR  
CORNER MONUMENT RECOVERY & REFERENCE RECORD

TWNSHIP: 5S RANGE: 4E SECTION: \_\_\_\_\_

CORNER REF. ID: R-21  
DATE: 3 / 1 / 05

MONUMENT INFORMATION

LOCATION: N 1/4 CORNER SEC 25 & 26

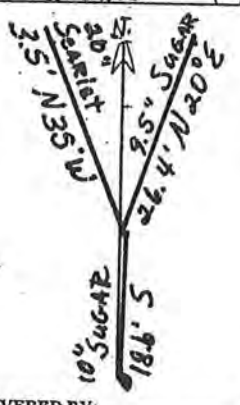
DESCRIPTION: 1" STEEL PIN  
3' W of FENCE

ADDITIONAL DISTINGUISHING CHARACTERISTICS: \_\_\_\_\_

SIGN PLACED: ( ) YES DATE: \_\_\_ / \_\_\_ / \_\_\_

WITNESS MARKERS

TYPE	SIGN	BLAZE	ADDITION DESCRIPTION
1. 20" SCARLET	( )	( )	3.5' N 35° W
2. 10" SUGAR	(X)	( )	18.6' S
3. 45" SUGAR	( )	( )	26.4' N 20° E



2	3	4	5	6	7	8	9	10	11	12	13	14	15	16	17	18	19	20	21	22	23	24	
1	2	3	4	5	6	7	8	9	10	11	12	13	14	15	16	17	18	19	20	21	22	23	24
2	3	4	5	6	7	8	9	10	11	12	13	14	15	16	17	18	19	20	21	22	23	24	
3	4	5	6	7	8	9	10	11	12	13	14	15	16	17	18	19	20	21	22	23	24	25	
4	5	6	7	8	9	10	11	12	13	14	15	16	17	18	19	20	21	22	23	24	25	26	
5	6	7	8	9	10	11	12	13	14	15	16	17	18	19	20	21	22	23	24	25	26	27	
6	7	8	9	10	11	12	13	14	15	16	17	18	19	20	21	22	23	24	25	26	27	28	
7	8	9	10	11	12	13	14	15	16	17	18	19	20	21	22	23	24	25	26	27	28	29	
8	9	10	11	12	13	14	15	16	17	18	19	20	21	22	23	24	25	26	27	28	29	30	
9	10	11	12	13	14	15	16	17	18	19	20	21	22	23	24	25	26	27	28	29	30	31	
10	11	12	13	14	15	16	17	18	19	20	21	22	23	24	25	26	27	28	29	30	31	32	
11	12	13	14	15	16	17	18	19	20	21	22	23	24	25	26	27	28	29	30	31	32	33	
12	13	14	15	16	17	18	19	20	21	22	23	24	25	26	27	28	29	30	31	32	33	34	
13	14	15	16	17	18	19	20	21	22	23	24	25	26	27	28	29	30	31	32	33	34	35	
14	15	16	17	18	19	20	21	22	23	24	25	26	27	28	29	30	31	32	33	34	35	36	
15	16	17	18	19	20	21	22	23	24	25	26	27	28	29	30	31	32	33	34	35	36	37	
16	17	18	19	20	21	22	23	24	25	26	27	28	29	30	31	32	33	34	35	36	37	38	
17	18	19	20	21	22	23	24	25	26	27	28	29	30	31	32	33	34	35	36	37	38	39	
18	19	20	21	22	23	24	25	26	27	28	29	30	31	32	33	34	35	36	37	38	39	40	
19	20	21	22	23	24	25	26	27	28	29	30	31	32	33	34	35	36	37	38	39	40	41	
20	21	22	23	24	25	26	27	28	29	30	31	32	33	34	35	36	37	38	39	40	41	42	
21	22	23	24	25	26	27	28	29	30	31	32	33	34	35	36	37	38	39	40	41	42	43	
22	23	24	25	26	27	28	29	30	31	32	33	34	35	36	37	38	39	40	41	42	43	44	
23	24	25	26	27	28	29	30	31	32	33	34	35	36	37	38	39	40	41	42	43	44	45	
24	25	26	27	28	29	30	31	32	33	34	35	36	37	38	39	40	41	42	43	44	45	46	
25	26	27	28	29	30	31	32	33	34	35	36	37	38	39	40	41	42	43	44	45	46	47	
26	27	28	29	30	31	32	33	34	35	36	37	38	39	40	41	42	43	44	45	46	47	48	
27	28	29	30	31	32	33	34	35	36	37	38	39	40	41	42	43	44	45	46	47	48	49	
28	29	30	31	32	33	34	35	36	37	38	39	40	41	42	43	44	45	46	47	48	49	50	
29	30	31	32	33	34	35	36	37	38	39	40	41	42	43	44	45	46	47	48	49	50	51	
30	31	32	33	34	35	36	37	38	39	40	41	42	43	44	45	46	47	48	49	50	51	52	
31	32	33	34	35	36	37	38	39	40	41	42	43	44	45	46	47	48	49	50	51	52	53	
32	33	34	35	36	37	38	39	40	41	42	43	44	45	46	47	48	49	50	51	52	53	54	
33	34	35	36	37	38	39	40	41	42	43	44	45	46	47	48	49	50	51	52	53	54	55	
34	35	36	37	38	39	40	41	42	43	44	45	46	47	48	49	50	51	52	53	54	55	56	
35	36	37	38	39	40	41	42	43	44	45	46	47	48	49	50	51	52	53	54	55	56	57	
36	37	38	39	40	41	42	43	44	45	46	47	48	49	50	51	52	53	54	55	56	57	58	
37	38	39	40	41	42	43	44	45	46	47	48	49	50	51	52	53	54	55	56	57	58	59	
38	39	40	41	42	43	44	45	46	47	48	49	50	51	52	53	54	55	56	57	58	59	60	
39	40	41	42	43	44	45	46	47	48	49	50	51	52	53	54	55	56	57	58	59	60	61	
40	41	42	43	44	45	46	47	48	49	50	51	52	53	54	55	56	57	58	59	60	61	62	
41	42	43	44	45	46	47	48	49	50	51	52	53	54	55	56	57	58	59	60	61	62	63	
42	43	44	45	46	47	48	49	50	51	52	53	54	55	56	57	58	59	60	61	62	63	64	
43	44	45	46	47	48	49	50	51	52	53	54	55	56	57	58	59	60	61	62	63	64	65	
44	45	46	47	48	49	50	51	52	53	54	55	56	57	58	59	60	61	62	63	64	65	66	
45	46	47	48	49	50	51	52	53	54	55	56	57	58	59	60	61	62	63	64	65	66	67	
46	47	48	49	50	51	52	53	54	55	56	57	58	59	60	61	62	63	64	65	66	67	68	
47	48	49	50	51	52	53	54	55	56	57	58	59	60	61	62	63	64	65	66	67	68	69	
48	49	50	51	52	53	54	55	56	57	58	59	60	61	62	63	64	65	66	67	68	69	70	
49	50	51	52	53	54	55	56	57	58	59	60	61	62	63	64	65	66	67	68	69	70	71	
50	51	52	53	54	55	56	57	58	59	60	61	62	63	64	65	66	67	68	69	70	71	72	
51	52	53	54	55	56	57	58	59	60	61	62	63	64	65	66	67	68	69	70	71	72	73	
52	53	54	55	56	57	58	59	60	61	62	63	64	65	66	67	68	69	70	71	72	73	74	
53	54	55	56	57	58	59	60	61	62	63	64	65	66	67	68	69	70	71	72	73	74	75	
54	55	56	57	58	59	60	61	62	63	64	65	66	67	68	69	70	71	72	73	74	75	76	
55	56	57	58	59	60	61	62	63	64	65	66	67	68	69	70	71	72	73	74	75	76	77	
56	57	58	59	60	61	62	63	64	65	66	67	68	69	70	71	72	73	74	75	76	77	78	
57	58	59	60	61	62	63	64	65	66	67	68	69	70	71	72	73	74	75	76	77	78	79	
58	59	60	61	62	63	64	65	66	67	68	69	70	71	72	73	74	75	76	77	78	79	80	
59	60	61	62	63	64	65	66	67	68	69	70	71	72	73	74	75	76	77	78	79	80	81	
60	61	62	63	64	65	66	67	68	69	70	71	72	73	74	75	76	77	78	79	80	81	82	
61	62	63	64	65	66	67	68	69	70	71	72	73	74	75	76	77	78	79	80	81	82	83	
62	63	64	65	66	67	68	69	70	71	72	73	74	75	76	77	78	79	80	81	82	83	84	
63	64	65	66	67	68	69	70	71	72	73	74	75	76	77	78	79	80	81	82	83	84	85	
64	65	66	67	68	69	70	71	72	73	74	75	76	77	78	79	80	81	82	83	84	85	86	
65	66	67	68	69	70	71	72	73	74	75	76	77	78	79	80	81	82	83	84	85	86	87	
66	67	68	69	70	71	72	73	74	75	76	77	78	79	80	81	82	83	84	85	86	87	88	
67	68	69	70	71	72	73	74	75	76	77	78	79	80	81	82	83	84	85	86	87	88	89	
68	69	70	71	72	73	74	75	76	77	78	79	80	81	82	83	84	85	86	87	88	89		



COUNTY

HARRISON

PRINCIPAL MERIDIAN

2ND

EAST

4 E

RANGE

5 S

TOWNSHIP

S-21

CORNER

21-S

LOCATION	DESCRIPTION OF		DISTANCE FROM CORNER	BEARING FROM CORNER	DATE CHECKED	CHECKED BY	FIELD BOOK	REMARKS
	MONUMENT	REFERENCE						
1/4 Corner Sec. 25-26	Stone	12" Cedar	14.6'	S 20 E	2006	TOB GDB	5/75	HCS Sign
		Car. Post	.8'	S 60 E				
		19" Oak	20.5'	S 61 E				
		Hickory	9.1'	N 56 W				
		Sugar	4.2'	N 27 E				

50  
21-S

21

3-24-05 MKF FFB

IN WOODS, ON SLIGHT N SLOPE

R MAPLE

NO. 5 SPC 336

TULIP TREE

CHERRY

BEECH

RED MAPLE

CHERRY

5 1/2"

6"

10"

15'

18.6'

31.3'

31.3'

W/AT SIGN

JONES - CONT'D

S-21 5/95

1/4 COR - S25, S26

T-5-S  
R-4-E

TRACK

Hick

SUGAR

LIMESTONE 6 X 6 X 6

WIP

CHINA OAK

ROAD

CEDAR

21-S

CEAR

12" 0

S20E .8'

14.6'

W/SIGN (MCS)

CARSONITE POST

CHINA OAK

19"

S60E S61E

20.5'

SHAG HICK

5"

N56W

9.1'

SUGAR

4"

N27E

4.2'

STONE IS ON W. FACING SLOPE, IN TIMBER APPROX  
HALF WAY BETWEEN TOP OF RIDGE AND  
CREEK

(21-S)



21-S

5/95

HARRISON COUNTY SURVEYOR  
CORNER MONUMENT RECOVERY & REFERENCE RECORD

TWNSHIP: 5S RANGE: 4E SECTION: \_\_\_\_\_

CORNER REF. I.D.: 5-21  
DATE: 3 / 1 / 05

MONUMENT INFORMATION

LOCATION: 1/4 CORNER SEC 25 & 26

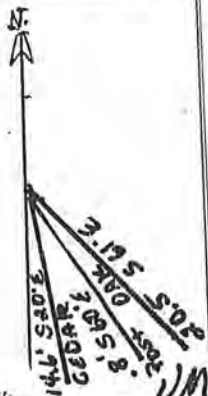
DESCRIPTION: STONE

ADDITIONAL DISTINGUISHING CHARACTERISTICS: \_\_\_\_\_

SIGN PLACED: ( ) YES DATE: \_\_\_\_\_

WITNESS MARKERS

	TYPE	SIGN	BLAZE	ADDITION DESCRIPTION
1.	GEDAR 12"	(X)	( )	14.6' S 20° E
2.	CARSONITE Post	( )	( )	8" S 60° E
3.	19" OAK	( )	( )	20.5' S 61° E



	2	3	4	5	6	7	8	9	10	11	12	13	14	15	16	17	18	19	20	21	22	23	24	
A																								
B																								
C																								
D																								
E																								
F																								
G																								
H																								
I																								
J																								
K																								
L																								
M																								
N																								
O																								
P																								
Q																								
R																								
S																								
T																								
U																								
V																								
W																								
X																								
Y																								
Z																								

RECOVERED BY: \_\_\_\_\_ DATE: 3 / 1 / 05

REFERENCED BY: TOB DATE: \_\_\_\_\_  
ODS DATE: \_\_\_\_\_

RECORDED IN PERPETUATION RECORDS BOOK:  
BY: \_\_\_\_\_ DATE: \_\_\_\_\_

LAND CORNER RECORD  
(RECTANGULAR SURVEYS)

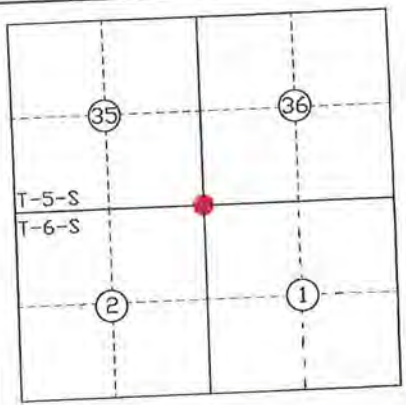
Harrison County No. Y-21

21-Y

T 5 S R 4 E 2nd Mer., County Harrison State Indiana

Section Corner common to Sections 35 and 36 (also Sections 1 & 2, T-6-S, R-4-E)

EXISTING SURVEYS

No Original Government Survey Evidence Recovered	Picture/Sketch
<p>See surveys recorded in Survey Book 1 (oversize file) Document #02849 and Instrument Number 201101613.</p>	<p>N/A</p>
<p>Subsequent Corner Restoration</p>	<p>Evidence of Subsequent Corner Restoration Found</p>
<p>Year surveyed ____ By _____ Where filed or recorded _____ Monument _____ <small>(Original, concrete post, iron rod, etc...)</small></p> <p>Bearing Trees, Reference Objects</p> <p>Species _____ Diameter _____ Bearing _____ Distance _____</p>	<p>Year of search <u>2014</u> By <u>VHM</u></p>
 <p>Signature <u>Vito H. M.</u></p> <p>Date: <u>10/08/2014</u></p>	<p>Perpetuation Record</p> <p>Monument and accessories established. Include brief description of area. <u>Set a #5 x 30" rebar with 3 1/4" aluminum disk, stamped to depict the corner position. Monument was set in a very old fence post hole. Very old woven wire to the East and tree line to North. Down East-West barbed wire 6 feet South. Set a carsonite post 0.5' South.</u></p> <p>Corner accessories established.</p> <p><u>Hackberry, 1", N 28° w, 4.83', with Harrison County Surveyor's sign.</u></p> <p><u>Sycamore, 24" w/wire, S 83° W, 34.90' to mag nail 0.5' up in South side.</u></p> <p><u>Forked Sugar, 28", N 64° E, 54.57' to mag nail 0.5' up in North side.</u></p> <p>N: 1011198.25 E: 223410.07</p> <p>N: 1013472.55 { USGS-W26 E: 226031.39 {</p> <p><u>Ward H. Hirsten 7/20/14</u></p>



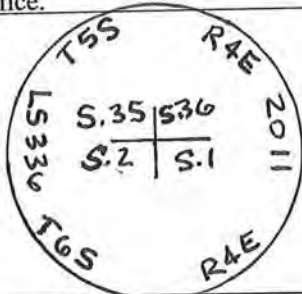
Index No. \_\_\_\_\_

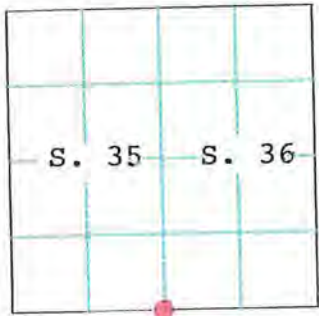
Harrison Co. No. Y-21 **21-Y**

T 5 S R 4E 2nd Mer. County Harrison State Indiana

South Section Corner common to sections 35 & 36

EXISTING SURVEYS

Original Government Survey	Original Evidence Found
Year surveyed <u>N/A</u> Original monument _____ <small>(wood post, stone, pile of stones, etc.)</small> <hr/> Bearing Trees Species _____ Diameter _____ Bearing _____ Distance _____	Year of search <u>N/A</u> By _____ Monument found _____ <hr/> Original Bearing Trees Found Species _____ Diameter _____ Bearing _____ Distance _____
Subsequent Corner Restoration	Evidence of Subsequent Corner Restoration Found
Year surveyed <u>N/A</u> By _____ Where filed or recorded _____ Monument _____ <small>(Original, concrete post, iron rod, etc...)</small> <hr/> Bearing Trees, Reference Objects Species _____ Diameter _____ Bearing _____ Distance _____	Year of search <u>1985+</u> By <u>VHM</u> <u>Used Sycamore Bearing Tree in 1989 survey for verification purposes. See Survey Book 1, Oversize file Document #02849 (Herb Fredricks) in Harrison County Recorder's office.</u> <div style="text-align: center;">  </div>



Other Evidence

Describe evidence of use and occupation such as roads, fences, clearings, timber cutting lines, plantations, etc... Cite source of testimony, If any Recovered very old and down woven wire fence and old fence corner post hole. Old tree line & cultivation mound runs North from corner. The position of this corner is supported by very old and distinct cultural features in the vicinity.

Perpetuation Record

Monument and accessories established. Include brief description of area. Set #5 by 30" with 3/4" aluminum disk, stamped to depict the corner's position.

Hackberry	Sycamore	Forked Sugar	Carsonite
11"	24"	28"	Post
N 28° W	S 83° W	N 64° E	South
4.83'	34.90'	54.47'	0.5'
Mag Nail + 0.5'	Mag Nail + 0.5'	Mag Nail + 0.5'	
On W. side	On S. side	On N. side	
W/Sign	W/Wire		

- At time of search:
1. Did you have the record description? Yes X No \_\_\_\_\_
  2. How was search area located? pacing, chaining, photo, maps, etc. SURVEYING
  3. Man hours spent in search countless
  4. Do you think additional search might recover evidence? Yes \_\_\_\_\_ No X

Certified corner restoration certificate prepared Yes \_\_\_\_\_ No X  
 Filed in county records at \_\_\_\_\_ Date \_\_\_\_\_ County No. \_\_\_\_\_  
 Identified on aerial photo No. \_\_\_\_\_ Which is filed at \_\_\_\_\_

5. Signature Vick H. M...

ISPCS East Zone 1983 Datum (2011) USSF  
 N: 1011198.2 E: 223410.1

COUNTY

HARRISON

PRINCIPAL MERIDIAN

2ND

EAST

RANGE 4 E

TOWNSHIP 5 S

T-22

CORNER

LOCATION	DESCRIPTION OF		DISTANCE FROM CORNER	BEARING FROM CORNER	DATE CHECKED	CHECKED BY	FIELD BOOK	REMARKS
	MONUMENT	REFERENCE						
SW 1/16 Sec. 25	#5 Rebar	6 1/2 Sugar	16.8'	N 8 W	2006	TOB GDB	5/76	Sign
		S. Maple	10.6'	S 20 E				
		T-Post	0.3'					
		Black Oak	29.5'	N 76 E				
		White Oak	34.6'	N 26 E				

22-T



JONES - CONT D

22-T 5/96

T-5-S RAE 525

T-22

ON E FACING SLOPE,  
50' W OF FORK IN DRAIN  
IN WOODS

MAPLE w/sq  
W OAK

T-Post

NO. 5 SPC 336 B.OAK

13.5" MARBLE

SUG  
MAPLE 13.5'

T-Post BLK OAK W. OAK  
13.5 11"

NOR W S20E

16.8' 10.6' 0.3'

N76E N26E

29.5' 34.6

w BT  
SIGN

45°

0,

3-24-05

MRF FFB

5/77  
T-20

IN WOODS ON LEFT  
BARE SMALL DRAIN, S N  
OF & 200' E OF STAND  
OF CEDARS SUG. MAP  
DRAIN T-Post  
NO. 5 SPC 336  
WALNUT

ASH

SUGAR MARBLE T-Post N 0.4'  
15" N42E 24.1'  
W/SIGN  
WALNUT 15" 5.84E' 24.5'  
ASH 12" 5.36W' 18.5'  
SUGAR MARBLE 7" N63W 17.5'

(12)

(12)



22-T

5/16

HARRISON COUNTY SURVEYOR  
CORNER MONUMENT RECOVERY & REFERENCE RECORD

TWNSHIP: 55 RANGE: 4E SECTION: \_\_\_\_\_

CORNER REF. ID.: T-22  
DATE: 3 / 1 / 05

MONUMENT INFORMATION

LOCATION: SW 1/16 SEC 25

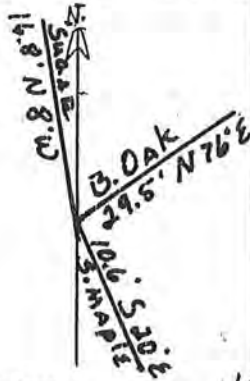
DESCRIPTION: # 5 REBAR

ADDITIONAL DISTINGUISHING CHARACTERISTICS: \_\_\_\_\_

SIGN PLACED: ( ) YES DATE: \_\_\_ / \_\_\_ / \_\_\_

WITNESS MARKERS

TYPE	SIGN	BLAZE	ADDITION DESCRIPTION
1. SUGAR	(X)	( )	16.8' N 8 W
2. S. MAPLE	( )	( )	10.6' S 20 E
3. B. OAK	( )	( )	29.5' N 76 E



	1	2	3	4	5	6	7	8	9	10	11	12	13	14	15	16	17	18	19	20	21	22	23	24
A																								
B																								
C																								
D																								
E																								
F																								
G																								
H																								
I																								
J																								
K																								
L																								
M																								
N																								
O																								
P																								
Q																								
R																								
S																								
T																								
U																								
V																								
W																								
X																								
Y																								
Z																								

RECOVERED BY: U/M

DATE: 3 / 1 / 05  
DATE: \_\_\_ / \_\_\_ / \_\_\_  
DATE: \_\_\_ / \_\_\_ / \_\_\_

REFERENCED BY: TOB  
G-DTB

DATE: \_\_\_ / \_\_\_ / 06  
DATE: \_\_\_ / \_\_\_ / \_\_\_  
DATE: \_\_\_ / \_\_\_ / \_\_\_

RECORDED IN PERPETUATION RECORDS BOOK:  
BY: \_\_\_\_\_

DATE: \_\_\_ / \_\_\_ / \_\_\_



LAND CORNER RECORD  
(RECTANGULAR SURVEYS)

Index No. \_\_\_\_\_

Harrison Co. No. Y-22

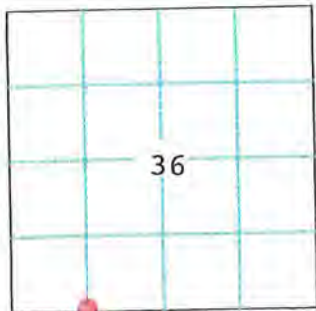
22-1

T 5 S R 4 E 2nd Mer. County Harrison State Indiana

West Sixteenth in South Line Section 36

EXISTING SURVEYS

Original Government Survey	Original Evidence Found
Year surveyed <u>N/A</u> Original monument _____ <small>(wood post, stone, pile of stones, etc.)</small> <hr/> Bearing Trees Species _____ Diameter _____ Bearing _____ Distance _____	Year of search <u>N/A</u> By _____ Monument found _____ <hr/> Original Bearing Trees Found Species _____ Diameter _____ Bearing _____ Distance _____
Subsequent Corner Restoration	Evidence of Subsequent Corner Restoration Found
Year surveyed <u>N/A</u> By _____ Where filed or recorded _____ Monument _____ <small>(Original, concrete post, iron rod, etc...)</small> <hr/> Bearing Trees, Reference Objects Species _____ Diameter _____ Bearing _____ Distance _____	Year of search <u>2011</u> By <u>VHM</u> <u>Recovered old down fence South from corner.</u> <u>Established corner position per 2002 Survey by</u> <u>Primavera and Associates, see Survey Book 5, Pages</u> <u>406 &amp; 407 of the Harrison County Recorder's office.</u> <div style="text-align: center;"> </div>



At time of search:

1. Did you have the record description? Yes X No \_\_\_\_\_
2. How was search area located?  
pacing, chaining, photo, maps, etc. SURVEYING
3. Man hours spent in search 4
4. Do you think additional search might recover evidence? Yes \_\_\_\_\_  
No X
5. Signature Vicki H. Meyer

Other Evidence

Describe evidence of use and occupation such as roads, fences, clearings, timber cutting lines, plantations, etc... Cite source of testimony, if any \_\_\_\_\_

Perpetuation Record

Monument and accessories established. Include brief description of area. Set #5 by 30" with 3/4" aluminum disk, stamped to depict the corner's position.

Beech	Sugar	Sugar	Carsonite
5"	18"	11"	Post
N 84° W	S 51° E	S 48° W	South
7.44'	36.74'	20.37'	0.5'
Mag Nail + 0.5'	Mag Nail + 0.5'	Mag Nail + 0.5'	
On S. side	On S. side	On E. side	
W/Sign		W/Wire	

Certified corner restoration certificate prepared Yes \_\_\_\_\_ No X  
 Filed in county records at \_\_\_\_\_ Date \_\_\_\_\_ County No. \_\_\_\_\_  
 Identified on aerial photo No. \_\_\_\_\_ Which is filed at \_\_\_\_\_

ISPCS East Zone 1983 Datum (2011) USSF  
 N: 1011160.5  
 E: 224737.0

HARRISON

CITY

23-A

CORNER 23 A TOWNSHIP 5 RANGE 4 EAST 2ND PRINCIPAL MERIDIAN

LOCATION	DESCRIPTION OF		DISTANCE FROM CORNER	BEARING FROM CORNER	DATE CHECKED	CHECKED BY	FIELD BOOK	REMARKS
	MONUMENT	REFERENCE						
NW Corner NE 1/4 Sec. 1	Stone 3x8 14 1/2" out of ground Carsonite Post+Rebar	4" Beech	12'1"	N0-E88	11-9-05	TOB	5/87	
		6" Maple w/sign	9'9"	S0-W21	"	"		



23-A

HARRISON COUNTY SURVEYOR

5/87

CORNER MONUMENT RECOVERY & REFERENCE RECORD

TWNSHIP: 5 RANGE: 4 SECTION: 1

CORNER REF. I.D.: 23A

DATE: 11/108

MONUMENT INFORMATION

LOCATION: NW CORNER NE 1/4 SEC 1

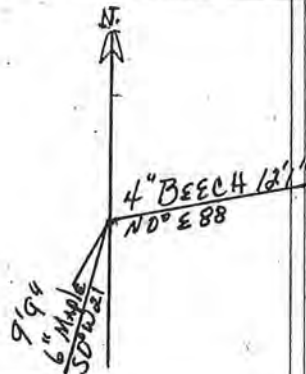
DESCRIPTION: STONE 3x8 - 14 1/2" out of ground

ADDITIONAL DISTINGUISHING CHARACTERISTICS:

SIGN PLACED: X YES DATE: 11/09/05

WITNESS MARKERS

TYPE	SIGN	BLAZE	ADDITION DESCRIPTION
1. 4" BEECH	( )	( )	12'1" N 0° E 88
2. 6" MAPLE w/ SIGN	(X)	( )	9'9" S 0° W 21
3.	( )	( )	



	1	2	3	4	5	6	7	8	9	10	11	12	13	14	15	16	17	18	19	20	21	22	23	24
A																								
B																								
C																								
D																								
E																								
F																								
G																								
H																								
I																								
J																								
K																								
L																								
M																								
N																								
O																								
P																								
Q																								
R																								
S																								
T																								
U																								
V																								
W																								
X																								
Y																								
Z																								

RECOVERED BY:

DATE: / /

DATE: / /

DATE: / /

REFERENCED BY: TDB

DATE: 11/9/05

DATE: / /

DATE: / /

RECORDED IN PERPETUATION RECORDS BOOK:

BY: TDB

DATE: 1/22/08

HARRISON

COUNTY

23-B

23-B

CORNER 23-B

TOWNSHIP 5

RANGE 4 EAST

2ND

PRINCIPAL MERIDIAN

LOCATION	DESCRIPTION OF		DISTANCE FROM CORNER	BEARING FROM CORNER	DATE CHECKED	CHECKED BY	FIELD BOOK	REMARKS
	MONUMENT	REFERENCE						
SW Corner NW $\frac{1}{4}$ -NE $\frac{1}{4}$ Sec 1	Rock 5x2" 1 $\frac{1}{2}$ " above ground	4" Maple	31'6"	N 42 E	1-11-06	TOB	5/107	Post Placed
		7" Maple	11'9"	S	"	"		Sign Placed



23-B

HARRISON COUNTY SURVEYOR 5/107  
CORNER MONUMENT RECOVERY & REFERENCE RECORD

TWNSHP: 5 RANGE: 4 SECTION: 1

CORNER REF. I.D. B-23  
DATE: 1/11/06

MONUMENT INFORMATION

LOCATION: SW CORNER - NW 1/4 - NE 1/4 SEC. 1

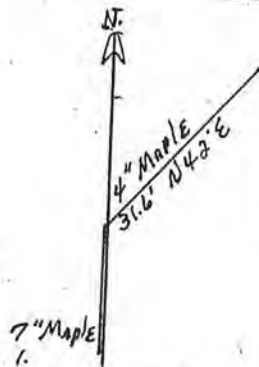
DESCRIPTION: 5"x2" Rock 1/2" ABOVE GROUND

ADDITIONAL DISTINGUISHING CHARACTERISTICS:

SIGN PLACED: ( ) YES DATE: / /

WITNESS MARKERS

TYPE	SIGN	BLAZE	ADDITION DESCRIPTION
1. 4" MAPLE	(X)	( )	31.6" N42°E Post
2. 7" MAPLE	(X)	( )	11.9" S SIGN
3.	( )	( )	



	1	2	3	4	5	6	7	8	9	10	11	12	13	14	15	16	17	18	19	20	21	22	23	24	
A																									
B																									
C																									
D																									
E																									
F																									
G																									
H																									
I																									
J																									
K																									
L																									
M																									
N																									
O																									
P																									
Q																									
R																									
S																									
T																									
U																									
V																									
W																									
X																									
Y																									
Z																									

RECOVERED BY: TOB

DATE: 1/11/06  
DATE: / /  
DATE: / /

REFERENCED BY: TOB

DATE: 1/11/06  
DATE: / /  
DATE: / /

RECORDED IN PERPETUATION RECORDS BOOK:  
1. TOB

DATE: 1/28/08

HARRISON

COUNTY

23-U

23-U

CORNER 23-U

TOWNSHIP 5

RANGE 4 EAST

2ND

PRINCIPAL MERIDIAN

LOCATION	DESCRIPTION OF		DISTANCE FROM CORNER	BEARING FROM CORNER	DATE CHECKED	CHECKED BY	FIELD BOOK	REMARKS
	MONUMENT	REFERENCE						
N.W. CORNER N.E. 1/4 SECTION 36	STONE	1.50 BEECH	78.0	WEST SIDE	12-22-93	T.B	#4 Pg58	SIGN PLACED
		0.80 Ø BEECH	47.21	S 78-32-0W	STONE OUT OF GROUND			SIGN PLACED
		2.40 Ø BEECH	49.75	N65-39-0W				sign placed



Index No. \_\_\_\_\_


Harrison Co. No. U-23

**23-U**

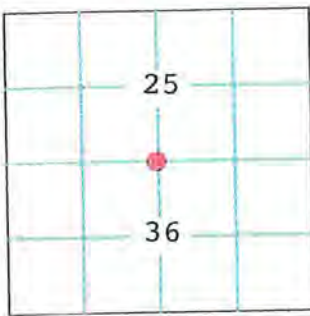
T 5 S R 4 E 2nd Mer. County Harrison State Indiana

Quarter Corner common to sections 25 & 36

EXISTING SURVEYS

<p><b>Original Government Survey</b></p> <p>Year surveyed <u>N/A</u> Original monument _____ <small>(wood post, stone, pile of stones, etc.)</small></p> <hr/> <p style="text-align: center;"><b>Bearing Trees</b></p> <p>Species _____ Diameter _____ Bearing _____ Distance _____</p>	<p><b>Original Evidence Found</b></p> <p>Year of search <u>N/A</u> By _____ Monument found _____</p> <hr/> <p style="text-align: center;"><b>Original Bearing Trees Found</b></p> <p>Species _____ Diameter _____ Bearing _____ Distance _____</p>
<p><b>Subsequent Corner Restoration</b></p> <p>Year surveyed <u>N/A</u> By _____ Where filed or recorded _____ Monument _____ <small>(Original, concrete post, iron rod, etc...)</small></p> <hr/> <p style="text-align: center;"><b>Bearing Trees, Reference Objects</b></p> <p>Species _____ Diameter _____ Bearing _____ Distance _____</p>	<p><b>Evidence of Subsequent Corner Restoration Found</b></p> <p>Year of search <u>1980-2011</u> By <u>VHM</u> <u>Recovered base of sandstone per Instrument Numbers 20003188 &amp; 20005338 on file in the Harrison Co. Recorder's Office</u></p> 

	<p style="text-align: center;"><b>Relation of Evidence to Record Features Along Section Lines</b></p> <p>Section line to sections _____ Object _____ Record Distance _____ Measured Distance _____</p> <hr/> <p style="text-align: center;"><b>Other Evidence</b></p> <p>Describe evidence of use and occupation such as roads, fences, clearings, timber cutting lines, plantations, etc... Cite source of testimony, if any. <u>Monument is at PI in Sunset Strip on North edge of woods road to the West.</u></p> <hr/> <p style="text-align: center;"><b>Perpetuation Record</b></p> <p>Monument and accessories established. Include brief description of area. <u>Stone was recovered out of ground. Set #5 by 30" with 3/4" aluminum disk, stamped to depict the corner position. Buried the stone beside the monument.</u></p> <table border="1" style="width:100%; border-collapse: collapse; text-align: center;"> <tr> <td>Beech</td> <td>Poplar</td> <td>Beech</td> <td>Carsonite</td> </tr> <tr> <td>28"</td> <td>10"</td> <td>20"</td> <td>Post</td> </tr> <tr> <td>N 52° W</td> <td>N 54° E</td> <td>S 45° W</td> <td>North</td> </tr> <tr> <td>29.20'</td> <td>39.10'</td> <td>26.18'</td> <td>0.5'</td> </tr> <tr> <td>Mag Nail + 0.5'</td> <td>Mag Nail + 2.0'</td> <td>Mag Nail + 0.5'</td> <td></td> </tr> <tr> <td>In North crown</td> <td>On SE side</td> <td>In SE crown W/Sign</td> <td></td> </tr> </table> <hr/> <p>Certified corner restoration certificate prepared Yes _____ No <u>X</u> Filed in county records at _____ Date _____ County No. _____ Identified on aerial photo No. _____ Which is filed at _____ ISPCS East Zone 1983 Datum (2011) USSF N: 1016504.8 E: 225932.2</p>	Beech	Poplar	Beech	Carsonite	28"	10"	20"	Post	N 52° W	N 54° E	S 45° W	North	29.20'	39.10'	26.18'	0.5'	Mag Nail + 0.5'	Mag Nail + 2.0'	Mag Nail + 0.5'		In North crown	On SE side	In SE crown W/Sign	
Beech	Poplar	Beech	Carsonite																						
28"	10"	20"	Post																						
N 52° W	N 54° E	S 45° W	North																						
29.20'	39.10'	26.18'	0.5'																						
Mag Nail + 0.5'	Mag Nail + 2.0'	Mag Nail + 0.5'																							
In North crown	On SE side	In SE crown W/Sign																							

At time of search:

- Did you have the record description? Yes X No \_\_\_\_\_
- How was search area located? pacing, chaining, photo, maps, etc. SURVEYING
- Man hours spent in search N/A
- Do you think additional search might recover evidence? Yes \_\_\_\_\_ No X
- Signature Vit H. M.



23-U

23-U

DIETZGEN 385.3 23-U

NW Cor. NE 1/4	T. Brown
ECT 36 T 55, R 7E	R. Mills
	Bear Chain B. Moses

1.40 Q Beech, nail on  
outh side + 2.00' up.

N 65-39-0W 49.75

S 78-32-0W 47.21

1.80 Q Beech, nail on  
orth side + 2.55 up.

Stone is 50x.30x.50

ut of ground. Stone is  
arked with a metal post + sign

STONE

78.0'

75.0'

75.0'

ALL TREES HAVE

a blaze with a

aluminum nail in

middle. All trees have a

witness sign

1.50 Q Beech, nail on

west side + 3.0' up.

DATE 12-22-93



LAND CORNER RECORD  
(RECTANGULAR SURVEYS)

Index No. \_\_\_\_\_

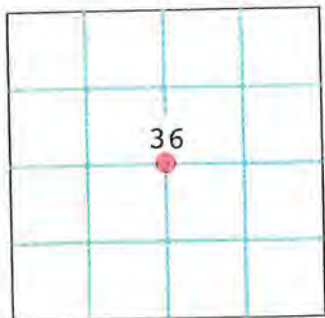
Harrison Co. No. W-23 **23-W**

T 5 S R 4 E 2nd Mer. County Harrison State Indiana

Center Quarter Corner common to section 36

EXISTING SURVEYS

Original Government Survey	Original Evidence Found
Year surveyed <u>N/A</u> Original monument _____ <small>(wood post, stone, pile of stones, etc.)</small> <hr/> Bearing Trees Species _____ Diameter _____ Bearing _____ Distance _____	Year of search <u>N/A</u> By _____ Monument found _____ <hr/> Original Bearing Trees Found Species _____ Diameter _____ Bearing _____ Distance _____
Subsequent Corner Restoration	Evidence of Subsequent Corner Restoration Found
Year surveyed <u>N/A</u> By _____ Where filed or recorded _____ Monument _____ <small>(Original, concrete post, iron rod, etc...)</small> <hr/> Bearing Trees, Reference Objects Species _____ Diameter _____ Bearing _____ Distance _____	Year of search <u>1980-2011</u> By <u>VHM</u> <u>Recovered railroad spike 0.1' deep in Sunset Strip. See Instrument Numbers 20003188 &amp; 20005338</u>



Relation of Evidence to Record Features Along Section Lines  
 Section line to sections \_\_\_\_\_  
 Object \_\_\_\_\_  
 Record Distance \_\_\_\_\_  
 Measured Distance \_\_\_\_\_

Other Evidence  
 Describe evidence of use and occupation such as roads, fences, clearings, timber cutting lines, plantations, etc... Cite source of testimony, if any. \_\_\_\_\_

Perpetuation Record  
 Monument and accessories established. Include brief description of area. Set mag nail in concrete plug over railroad spike.

Utility Pole	30" CMP	Box Elder	Steel Pin W/cap
W/USD	West End	12"	L.S. 336
S 74° E	S 14° W	S 68° W	East
27.48'	55.10'	39.14'	21.0'
<u>Mag Nail +0.9'</u>		<u>Mag Nail +0.5'</u>	
<u>On South side W/Sign</u>		<u>On Southeast crown</u>	

- At time of search:
- Did you have the record description? Yes X No \_\_\_\_\_
  - How was search area located? pacings, chaining, photo, maps, etc. SURVEYING
  - Man hours spent in search N/A
  - Do you think additional search might recover evidence? Yes \_\_\_\_\_ No X
  - Signature Vick H. Mc

Certified corner restoration certificate prepared Yes \_\_\_\_\_ No X  
 Filed in county records at \_\_\_\_\_ Date \_\_\_\_\_ County No. \_\_\_\_\_  
 Identified on aerial photo No. \_\_\_\_\_ Which is filed at \_\_\_\_\_  
 ISPCS East Zone 1983 Datum (2011) USSF  
 N: 1013838.8  
 E: 225998.2

Index No. \_\_\_\_\_

Harrison Co. No. Y-23 **23-Y**

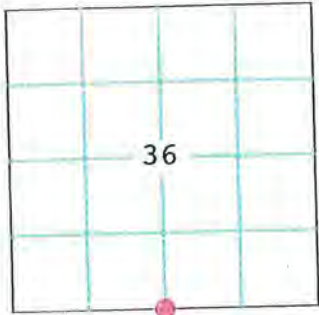
T 5 S R 4 E 2nd Mer. County Harrison State Indiana

South Quarter Corner common to section 36

EXISTING SURVEYS

<p><b>Original Government Survey</b></p> <p>Year surveyed <u>N/A</u> Original monument _____ <small>(wood post, stone, pile of stones, etc.)</small></p> <hr/> <p style="text-align: center;"><b>Bearing Trees</b></p> <p>Species _____ Diameter _____ Bearing _____ Distance _____</p>	<p><b>Original Evidence Found</b></p> <p>Year of search <u>N/A</u> By _____ Monument found _____</p> <hr/> <p style="text-align: center;"><b>Original Bearing Trees Found</b></p> <p>Species _____ Diameter _____ Bearing _____ Distance _____</p>
<p><b>Subsequent Corner Restoration</b></p> <p>Year surveyed <u>N/A</u> By _____ Where filed or recorded _____ Monument _____ <small>(Original, concrete post, iron rod, etc...)</small></p> <hr/> <p style="text-align: center;"><b>Bearing Trees, Reference Objects</b></p> <p>Species _____ Diameter _____ Bearing _____ Distance _____</p>	<p><b>Evidence of Subsequent Corner Restoration Found</b></p> <p>Year of search <u>2011</u> By <u>VHM</u> <u>Recovered mag nail over railroad spike in Sunset Strip at "T" drive to the West 11' East of West edge of pavement. See 2002 Surveys recorded in Survey Book 5, Pages 406 &amp; 407 of the Harrison County Recorder's office.</u></p>

	<p style="text-align: center;"><b>Relation of Evidence to Record Features Along Section Lines</b></p> <p>Section line to sections _____ Object _____ Record Distance _____ Measured Distance _____</p> <hr/> <p style="text-align: center;"><b>Other Evidence</b></p> <p>Describe evidence of use and occupation such as roads, fences, clearings, timber cutting lines, plantations, etc... Cite source of testimony, if any _____</p> <hr/> <p style="text-align: center;"><b>Perpetuation Record</b></p> <p>Monument and accessories established. Include brief description of area. <u>Set mag nail in concrete plug over railroad spike.</u></p> <table style="width:100%; border-collapse: collapse;"> <tr> <td style="border-bottom: 1px solid black;">Utility Pole</td> <td style="border-bottom: 1px solid black;">Utility Pole</td> <td style="border-bottom: 1px solid black;">W. Oak</td> <td style="border-bottom: 1px solid black;">#5 Pin</td> </tr> <tr> <td style="border-bottom: 1px solid black;">W/Trans.</td> <td style="border-bottom: 1px solid black;">S 82° E</td> <td style="border-bottom: 1px solid black;">28"</td> <td style="border-bottom: 1px solid black;">0.3' deep</td> </tr> <tr> <td style="border-bottom: 1px solid black;">24.57'</td> <td style="border-bottom: 1px solid black;">S 55° W</td> <td style="border-bottom: 1px solid black;">N 64° W</td> <td style="border-bottom: 1px solid black;">N 89° W</td> </tr> <tr> <td style="border-bottom: 1px solid black;">Mag Nail + 0.5'</td> <td style="border-bottom: 1px solid black;">19.65'</td> <td style="border-bottom: 1px solid black;">27.58'</td> <td style="border-bottom: 1px solid black;">21.6'</td> </tr> <tr> <td style="border-bottom: 1px solid black;">On N. side-W/Sign</td> <td style="border-bottom: 1px solid black;">Mag Nail + 0.5'</td> <td style="border-bottom: 1px solid black;">Mag Nail + 0.5'</td> <td style="border-bottom: 1px solid black;">Mag Nail + 0.5'</td> </tr> <tr> <td style="border-bottom: 1px solid black;">On N. side</td> <td style="border-bottom: 1px solid black;">On N. side</td> <td style="border-bottom: 1px solid black;">On S. side</td> <td style="border-bottom: 1px solid black;"></td> </tr> </table> <hr/> <p>Certified corner restoration certificate prepared Yes _____ No <u>X</u> Filed in county records at _____ Date _____ County No. _____ Identified on aerial photo No. _____ Which is filed at _____ ISPCS East Zone 1983 Datum (2011) USSF N: 1011152.5 E: 226069.5</p>	Utility Pole	Utility Pole	W. Oak	#5 Pin	W/Trans.	S 82° E	28"	0.3' deep	24.57'	S 55° W	N 64° W	N 89° W	Mag Nail + 0.5'	19.65'	27.58'	21.6'	On N. side-W/Sign	Mag Nail + 0.5'	Mag Nail + 0.5'	Mag Nail + 0.5'	On N. side	On N. side	On S. side	
Utility Pole	Utility Pole	W. Oak	#5 Pin																						
W/Trans.	S 82° E	28"	0.3' deep																						
24.57'	S 55° W	N 64° W	N 89° W																						
Mag Nail + 0.5'	19.65'	27.58'	21.6'																						
On N. side-W/Sign	Mag Nail + 0.5'	Mag Nail + 0.5'	Mag Nail + 0.5'																						
On N. side	On N. side	On S. side																							

At time of search:

1. Did you have the record description? Yes X No \_\_\_\_\_

2. How was search area located? \_\_\_\_\_  
pacing, chaining, photo, maps, etc. SURVEYING

3. Man hours spent in search N/A

4. Do you think additional search might recover evidence? Yes \_\_\_\_\_  
No X

5. Signature Vick H. M.



HARRISON

COUNTY

CORNER 24-B

TOWNSHIP 5

RANGE 4

EAST 2ND

PRINCIPAL MERIDIAN

24-B

24-B

LOCATION	DESCRIPTION OF		DISTANCE FROM CORNER	BEARING FROM CORNER	DATE CHECKED	CHECKED BY	FIELD BOOK	REMARKS
	MONUMENT	REFERENCE						
Iron P NE Corner SW $\frac{1}{4}$ -NE $\frac{1}{4}$ Sec. 1	Iron Pin	6x6 Pine fence post	22'	N 0-E 34	11-10-05	TOB	5/92	Sign Placed
		6" Maple	30'	S 0-W 25	"	"		Sign Placed

24-B

HARRISON COUNTY SURVEYOR 5/92  
CORNER MONUMENT RECOVERY & REFERENCE RECORD

TWNSHIP: 5 RANGE: 4 SECTION: 1

CORNER REF. ID.: 24-B  
DATE: 11/10/05

MONUMENT INFORMATION

LOCATION: NE CORN. SW 1/4 - NE 1/4

DESCRIPTION: IRON PIN

ADDITIONAL DISTINGUISHING CHARACTERISTICS:

SIGN PLACED:  YES DATE: 11/10/05

WITNESS MARKERS

TYPE	SIGN	BLAZE	ADDITION DESCRIPTION
1. 6" x 6" PINE FENCE POST	( )	( )	22' NE 34°
2. 6" MAPLE	( )	( )	30' SW 25
3.	( )	( )	



	2	3	4	5	6	7	8	9	10	11	12	13	14	15	16	17	18	19	20	21	22	23	24	
A	1	2	3	4	5	6	7	8	9	10	11	12	13	14	15	16	17	18	19	20	21	22	23	24
B	5	6	7	8	9	10	11	12	13	14	15	16	17	18	19	20	21	22	23	24	25	26	27	28
C	9	10	11	12	13	14	15	16	17	18	19	20	21	22	23	24	25	26	27	28	29	30	31	32
D	13	14	15	16	17	18	19	20	21	22	23	24	25	26	27	28	29	30	31	32	33	34	35	36
E	17	18	19	20	21	22	23	24	25	26	27	28	29	30	31	32	33	34	35	36	37	38	39	40
F	21	22	23	24	25	26	27	28	29	30	31	32	33	34	35	36	37	38	39	40	41	42	43	44
G	25	26	27	28	29	30	31	32	33	34	35	36	37	38	39	40	41	42	43	44	45	46	47	48
H	29	30	31	32	33	34	35	36	37	38	39	40	41	42	43	44	45	46	47	48	49	50	51	52
I	33	34	35	36	37	38	39	40	41	42	43	44	45	46	47	48	49	50	51	52	53	54	55	56
J	37	38	39	40	41	42	43	44	45	46	47	48	49	50	51	52	53	54	55	56	57	58	59	60
K	41	42	43	44	45	46	47	48	49	50	51	52	53	54	55	56	57	58	59	60	61	62	63	64
L	45	46	47	48	49	50	51	52	53	54	55	56	57	58	59	60	61	62	63	64	65	66	67	68
M	49	50	51	52	53	54	55	56	57	58	59	60	61	62	63	64	65	66	67	68	69	70	71	72
N	53	54	55	56	57	58	59	60	61	62	63	64	65	66	67	68	69	70	71	72	73	74	75	76
O	57	58	59	60	61	62	63	64	65	66	67	68	69	70	71	72	73	74	75	76	77	78	79	80
P	61	62	63	64	65	66	67	68	69	70	71	72	73	74	75	76	77	78	79	80	81	82	83	84
Q	65	66	67	68	69	70	71	72	73	74	75	76	77	78	79	80	81	82	83	84	85	86	87	88
R	69	70	71	72	73	74	75	76	77	78	79	80	81	82	83	84	85	86	87	88	89	90	91	92
S	73	74	75	76	77	78	79	80	81	82	83	84	85	86	87	88	89	90	91	92	93	94	95	96
T	77	78	79	80	81	82	83	84	85	86	87	88	89	90	91	92	93	94	95	96	97	98	99	100
U	81	82	83	84	85	86	87	88	89	90	91	92	93	94	95	96	97	98	99	100	101	102	103	104
V	85	86	87	88	89	90	91	92	93	94	95	96	97	98	99	100	101	102	103	104	105	106	107	108
W	89	90	91	92	93	94	95	96	97	98	99	100	101	102	103	104	105	106	107	108	109	110	111	112
X	93	94	95	96	97	98	99	100	101	102	103	104	105	106	107	108	109	110	111	112	113	114	115	116
Y	97	98	99	100	101	102	103	104	105	106	107	108	109	110	111	112	113	114	115	116	117	118	119	120
Z	101	102	103	104	105	106	107	108	109	110	111	112	113	114	115	116	117	118	119	120	121	122	123	124

RECOVERED BY:

DATE: / /  
DATE: / /  
DATE: / /

REFERENCED BY: TOB

DATE: 11/10/05  
DATE: / /  
DATE: / /

RECORDED IN PERPETUATION RECORDS BOOK:

BY: TOB

DATE: 1/22/08



LAND CORNER RECORD  
(RECTANGULAR SURVEYS)

Index No. \_\_\_\_\_

Harrison Co. No. U-24 **24-U**

T 5 S R 4E 2nd Mer. County Harrison State Indiana

East Sixteenth Corner common to sections 25 & 36

EXISTING SURVEYS

Original Government Survey	Original Evidence Found																		
Year surveyed <u>N/A</u> Original monument _____ <small>(wood post, stone, pile of stones, etc.)</small> <hr/> <p style="text-align:center;">Bearing Trees</p> Species _____ Diameter _____ Bearing _____ Distance _____	Year of search <u>N/A</u> By _____ Monument found _____ <hr/> <p style="text-align:center;">Original Bearing Trees Found</p> Species _____ Diameter _____ Bearing _____ Distance _____																		
Subsequent Corner Restoration	Evidence of Subsequent Corner Restoration Found																		
Year surveyed <u>N/A</u> By _____ Where filed or recorded _____ Monument _____ <small>(Original, concrete post, iron rod, etc...)</small> <hr/> <p style="text-align:center;">Bearing Trees, Reference Objects</p> Species _____ Diameter _____ Bearing _____ Distance _____	Year of search <u>2011</u> By <u>VHM</u> <u>Recovered railroad spike 0.1' deep in Sunset Strip at tree line to North. See Instrument Number 20005338</u>																		
<div style="border: 1px solid black; padding: 5px; margin-bottom: 10px;"> </div> <p>At time of search:</p> 1. Did you have the record description? Yes <u>X</u> No _____ 2. How was search area located? <u>pacng, chaining, photo, maps, etc. SURVEYING</u> 3. Man hours spent in search <u>N/A</u> 4. Do you think additional search might recover evidence? Yes _____ No <u>X</u> 5. Signature <u>Vick H. M...</u>	<p style="text-align:center;">Relation of Evidence to Record Features Along Section Lines</p> Section line to sections _____ Object _____ Record Distance _____ Measured Distance _____ <hr/> <p style="text-align:center;">Other Evidence</p> Describe evidence of use and occupation such as roads, fences, clearings, timber cutting lines, plantations, etc... Cite source of testimony, if any. _____ <hr/> <p style="text-align:center;">Perpetuation Record</p> Monument and accessories established. Include brief description of area. <u>Set mag nail in concrete plug over railroad spike.</u> <table style="width:100%; border-collapse: collapse;"> <tr> <td style="width:33%; border-bottom: 1px solid black;">Elm</td> <td style="width:33%; border-bottom: 1px solid black;">12" CMP</td> <td style="width:33%; border-bottom: 1px solid black;">Poplar</td> </tr> <tr> <td style="border-bottom: 1px solid black;">8"</td> <td style="border-bottom: 1px solid black;">North End</td> <td style="border-bottom: 1px solid black;">15"</td> </tr> <tr> <td style="border-bottom: 1px solid black;">N 10° W</td> <td style="border-bottom: 1px solid black;">N 54° E</td> <td style="border-bottom: 1px solid black;">N 76° W</td> </tr> <tr> <td style="border-bottom: 1px solid black;">22.75'</td> <td style="border-bottom: 1px solid black;">53.64'</td> <td style="border-bottom: 1px solid black;">79.60'</td> </tr> <tr> <td style="border-bottom: 1px solid black;"><u>Mag Nail + 5.0'</u></td> <td colspan="2" style="border-bottom: 1px solid black;"><u>Mag Nail + 0.6'</u></td> </tr> <tr> <td style="border-bottom: 1px solid black;"><u>On West side W/Sign</u></td> <td colspan="2" style="border-bottom: 1px solid black;"><u>On South side</u></td> </tr> </table> <hr/> Certified corner restoration certificate prepared Yes _____ No <u>X</u> Filed in county records at _____ Date _____ County No. _____ Identified on aerial photo No. _____ Which is filed at _____ ISPCS East Zone 1983 Datum (2011) USSF N: 1016496.4 E: 227271.4	Elm	12" CMP	Poplar	8"	North End	15"	N 10° W	N 54° E	N 76° W	22.75'	53.64'	79.60'	<u>Mag Nail + 5.0'</u>	<u>Mag Nail + 0.6'</u>		<u>On West side W/Sign</u>	<u>On South side</u>	
	Elm	12" CMP	Poplar																
	8"	North End	15"																
N 10° W	N 54° E	N 76° W																	
22.75'	53.64'	79.60'																	
<u>Mag Nail + 5.0'</u>	<u>Mag Nail + 0.6'</u>																		
<u>On West side W/Sign</u>	<u>On South side</u>																		

25-E

# HARRISON COUNTY SURVEYOR CORNER MONUMENT RECOVERY & REFERENCE RECORD

TWNSHP: 5s RANGE: 4E SECTION: 1

CORNER REF. I.D.: 25-E  
DATE: 3/6/2000

## MONUMENT INFORMATION

LOCATION: Southeast Corner of Section #1

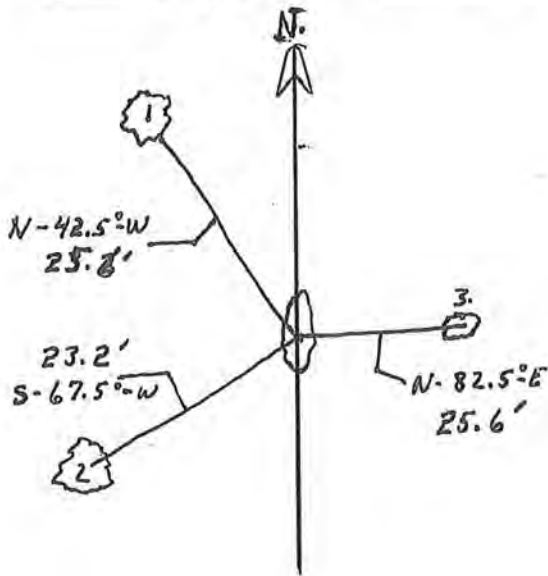
DESCRIPTION: Limestone  $\varnothing$ .8' x  $\varnothing$ .25' w 10.5' up

ADDITIONAL DISTINGUISHING CHARACTERISTICS: \_\_\_\_\_

SIGN PLACED:  YES DATE: 8/19/99 Yellow Gov. Survey Marker on Green Metal post

## WITNESS MARKERS

	TYPE	SIGN	BLAZE	ADDITION DESCRIPTION
1.	Tree	(✓)	(✓)	Blaze & Nail 12" up
2.	Tree	(✓)	(✓)	" " " 12" up
3.	Tree	(✓)	(✓)	" " " 12" up



	1	2	3	4	5	6	7	8	9	10	11	12	13	14	15	16	17	18	19	20	21	22	23	24	
A																									
B																									
C																									
D																									
E																									
F																									
G																									
H																									
I																									
J																									
K																									
L																									
M																									
N																									
O																									
P																									
Q																									
R																									
S																									
T																									
U																									
V																									
W																									
X																									
Y																									

RECOVERED BY: J.R. Eckart  
Brian Albers

DATE: 8/19/99 Common corner to  
DATE: 8/19/99 5/4/#1 SE corner 25-E  
DATE:     5/5/#6 SW corner 1-

REFERENCED BY: J.R. Eckart  
Brian Albers

DATE: 8/19/99 5/4/#12 NE corner 25  
DATE: 8/19/99 5/5/#7 NW corner 1-  
DATE:    

RECORDED IN PERPETUATION RECORDS BOOK:  
BY: A. Rees

DATE: 3/8/2000



25-I

LAND CORNER RECORD  
(RECTANGULAR SURVEYS)

Harrison County Surveyor's Reference Index Number: I-1 & I-25

T 5 S R 4 E & R 5 E 2nd Mer., County Harrison State Indiana

East Section Corner common to Sections 12 & 13, T-5-S, R-4-R  
and  
West Section Corner common to Sections 7 & 18, T-5-S, R-5-E

EXISTING SURVEYS	
No Original Government Survey Evidence Recovered	Picture/Sketch
See survey recorded in Instrument Number 200206583.	
Subsequent Corner Restoration	Evidence of Subsequent Corner Restoration Found
Year surveyed _____ By _____ Where filed or recorded _____ Monument _____ <small>(Original, concrete post, iron rod, etc...)</small>  Bearing Trees, Reference Objects Species _____ Diameter _____ Bearing _____ Distance _____	Year of search <u>2015</u> By <u>VHM</u> <u>Recovered railroad spike, 0.3' deep.</u>
<div style="border: 1px solid black; padding: 5px; margin-bottom: 10px;"> </div>	<p style="text-align: center;"><b>Perpetuation Record</b></p> <p>Monument and accessories established. Include brief description of area. <u>Set mag nail in concrete plug over railroad spike in centerline-centerline of Indiana State Highway 11 and Harrison County Park</u></p> <p>Corner accessories established:  <u>Pine, 14", N 5° W, 32.07', MN +1.0' on West side.</u>  <u>Utility Pole, S 54° E, 71.28', with Harrison County Surveyor's sign, bottom nail.</u>  <u>R.O.W. Monument, S 45° W, 70.79'.</u></p> <p>N: 1032570.5  E: 228344.4</p>
Signature <u>V.H.M.</u> Date: <u>11/02/15</u>	

Index No. \_\_\_\_\_

Harrison Co. No. U-25

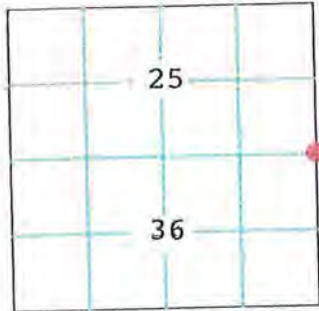
**25-U**

T 5 S R 4 E 2nd Mer. County Harrison State Indiana

East Section Corner common to sections 25 & 36

EXISTING SURVEYS

Original Government Survey	Original Evidence Found
Year surveyed <u>N/A</u> Original monument _____ <small>(wood post, stone, pile of stones, etc.)</small> <hr/> <p style="text-align:center;">Bearing Trees</p> Species _____ Diameter _____ Bearing _____ Distance _____	Year of search <u>N/A</u> By _____ Monument found _____ <hr/> <p style="text-align:center;">Original Bearing Trees Found</p> Species _____ Diameter _____ Bearing _____ Distance _____
Subsequent Corner Restoration	Evidence of Subsequent Corner Restoration Found
Year surveyed <u>N/A</u> By _____ Where filed or recorded _____ Monument _____ <small>(Original, concrete post, iron rod, etc...)</small> <hr/> <p style="text-align:center;">Bearing Trees, Reference Objects</p> Species _____ Diameter _____ Bearing _____ Distance _____	Year of search <u>1980-2011</u> By <u>VHM</u> <u>Recovered railroad spike 0.35' deep in intersection of Old Dam 43 Road and Sunset Strip. See Primavera &amp; Associates Job No. 93-5882 and 1999 County Perpetuation Project.</u>



**Relation of Evidence to Record Features Along Section Lines**

Section line to sections \_\_\_\_\_  
 Object \_\_\_\_\_  
 Record Distance \_\_\_\_\_  
 Measured Distance \_\_\_\_\_

**Other Evidence**

Describe evidence of use and occupation such as roads, fences, clearings, timber cutting lines, plantations, etc... Cite source of testimony, If any \_\_\_\_\_

**Perpetuation Record**

Monument and accessories established. Include brief description of area. Set 2 1/2" mag nail in concrete plug over railroad spike.

NW Corner	Utility Pole	Utility Pole	Fence Corner
Barn	W/Trans.		Post
S 80° E	N 30° E	N 79° W	S 76° E
38.35'	38.08'	74.42'	18.02' to
	Mag Nail + 0.6'	Mag Nail + 0.6'	bottom nail of
	On W. side	On S. side	survey sign

- At time of search:
1. Did you have the record description? Yes X No \_\_\_\_\_
  2. How was search area located? pacing, chaining, photo, maps, etc. SURVEYING
  3. Man hours spent in search N/A
  4. Do you think additional search might recover evidence? Yes \_\_\_\_\_ No X
  5. Signature V.H.M.

Certified corner restoration certificate prepared Yes \_\_\_\_\_ No X  
 Filed in county records at \_\_\_\_\_ Date \_\_\_\_\_ County No. \_\_\_\_\_  
 Identified on aerial photo No. \_\_\_\_\_ Which is filed at \_\_\_\_\_  
 ISPCS East Zone 1983 Datum (2011) USSF  
 N: 1016488.9 E: 228605.9



Index No. \_\_\_\_\_

Harrison Co. No. W-25

**25-W**

T 5 S R 4E 2nd Mer. County Harrison State Indiana

East Quarter Corner common to section 36

EXISTING SURVEYS																									
<p style="text-align: center;"><b>Original Government Survey</b></p> <p>Year surveyed <u>N/A</u> Original monument _____ <small>(wood post, stone, pile of stones, etc.)</small></p> <hr/> <p style="text-align: center;"><b>Bearing Trees</b></p> <p>Species _____ Diameter _____ Bearing _____ Distance _____</p>	<p style="text-align: center;"><b>Original Evidence Found</b></p> <p>Year of search <u>N/A</u> By _____ Monument found _____</p> <hr/> <p style="text-align: center;"><b>Original Bearing Trees Found</b></p> <p>Species _____ Diameter _____ Bearing _____ Distance _____</p>																								
<p style="text-align: center;"><b>Subsequent Corner Restoration</b></p> <p>Year surveyed <u>N/A</u> By _____ Where filed or recorded _____ Monument _____ <small>(Original, concrete post, iron rod, etc...)</small></p> <hr/> <p style="text-align: center;"><b>Bearing Trees, Reference Objects</b></p> <p>Species _____ Diameter _____ Bearing _____ Distance _____</p>	<p style="text-align: center;"><b>Evidence of Subsequent Corner Restoration Found</b></p> <p>Year of search <u>2011</u> By <u>VHM</u> <u>Recovered mag nail 2½ feet West of East edge of pavement of Old Dam 43 Road. The nail was over a #4 pin, 0.6' deep. See Primavera &amp; Associates Job No. 93-5882.</u></p>																								
<div style="border: 1px solid black; padding: 5px; width: fit-content; margin: 0 auto;"> </div>	<p style="text-align: center;"><b>Relation of Evidence to Record Features Along Section Lines</b></p> <p>Section line to sections _____ Object _____ Record Distance _____ Measured Distance _____</p> <hr/> <p style="text-align: center;"><b>Other Evidence</b></p> <p>Describe evidence of use and occupation such as roads, fences, clearings, timber cutting lines, plantations, etc... Cite source of testimony, If any _____</p> <hr/> <p style="text-align: center;"><b>Perpetuation Record</b></p> <p>Monument and accessories established. Include brief description of area. <u>Set mag nail in concrete plug over pin.</u></p> <table border="1" style="width:100%; border-collapse: collapse;"> <thead> <tr> <th>Hickory</th> <th>Tele. Ped.</th> <th>Cedar</th> <th>Steel pin w/cap</th> </tr> </thead> <tbody> <tr> <td>13"</td> <td>center</td> <td>14"</td> <td>L.S. 336</td> </tr> <tr> <td>N 81° W</td> <td>N 22° E</td> <td>East</td> <td>West</td> </tr> <tr> <td>30.91'</td> <td>44.56'</td> <td>52.25'</td> <td>27.0'</td> </tr> <tr> <td colspan="2"><u>Mag Nail + 1.3'</u></td> <td colspan="2"><u>Mag Nail + 4.5'</u></td> </tr> <tr> <td colspan="2"><u>On S. side W/Sign</u></td> <td colspan="2"><u>On S. side</u></td> </tr> </tbody> </table> <hr/> <p>Certified corner restoration certificate prepared Yes _____ No <u>X</u> Filed in county records at _____ Date _____ County No. _____ Identified on aerial photo No. _____ Which is filed at _____ ISPCS East Zone 1983 Datum (2011) USSF N: 1013809.9 E: 228670.5</p>	Hickory	Tele. Ped.	Cedar	Steel pin w/cap	13"	center	14"	L.S. 336	N 81° W	N 22° E	East	West	30.91'	44.56'	52.25'	27.0'	<u>Mag Nail + 1.3'</u>		<u>Mag Nail + 4.5'</u>		<u>On S. side W/Sign</u>		<u>On S. side</u>	
Hickory	Tele. Ped.	Cedar	Steel pin w/cap																						
13"	center	14"	L.S. 336																						
N 81° W	N 22° E	East	West																						
30.91'	44.56'	52.25'	27.0'																						
<u>Mag Nail + 1.3'</u>		<u>Mag Nail + 4.5'</u>																							
<u>On S. side W/Sign</u>		<u>On S. side</u>																							
<p>At time of search:</p> <p>1. Did you have the record description? Yes <u>X</u> No _____</p> <p>2. How was search area located? <u>_____</u> pacing, chaining, photo, maps, etc. <u>SURVEYING</u></p> <p>3. Man hours spent in search <u>N/A</u></p> <p>4. Do you think additional search might recover evidence? Yes _____ No <u>X</u></p> <p>5. Signature <u>Vick H. Mc</u></p>																									

Index No. \_\_\_\_\_

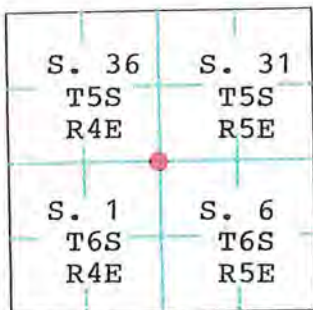
Harrison Co. No. Y-25 **25-Y**

T 5 S R 4 E 2nd Mer. County Harrison State Indiana

Southeast Corner common to section 36 (Township Corner)

EXISTING SURVEYS

Original Government Survey	Original Evidence Found
Year surveyed <u>N/A</u> Original monument _____ <small>(wood post, stone, pile of stones, etc.)</small>	Year of search <u>N/A</u> By _____ Monument found _____
Bearing Trees	Original Bearing Trees Found
Species _____ Diameter _____ Bearing _____ Distance _____	Species _____ Diameter _____ Bearing _____ Distance _____
Subsequent Corner Restoration	Evidence of Subsequent Corner Restoration Found
Year surveyed <u>N/A</u> By _____ Where filed or recorded _____ Monument _____ <small>(Original, concrete post, iron rod, etc...)</small>	Year of search <u>2011</u> By <u>VHM</u> <u>Recovered #4 steel pin w/cap (L.S. 0131), projecting 1.2', with "T" post on West side, 160'± South of bend of Old Dam 43 Road. See Primavera &amp; Associates Job No. 93-5382.</u>
Bearing Trees, Reference Objects	
Species _____ Diameter _____ Bearing _____ Distance _____	



Relation of Evidence to Record Features Along Section Lines

Section line to sections \_\_\_\_\_  
Object \_\_\_\_\_  
Record Distance \_\_\_\_\_  
Measured Distance \_\_\_\_\_

Other Evidence

Describe evidence of use and occupation such as roads, fences, clearings, timber cutting lines, plantations, etc... Cite source of testimony, If any Monument is in hardwoods on South facing slope 25'± North of creek.

Perpetuation Record

Monument and accessories established. Include brief description of area. The corner position is supported by very old and distinct cultural features in the vicinity.

Sugar	R. Oak	Ash
9"	22"	7"
S 34° E	N 82° E	N 52° W
17.64' slope	26.46'	15.1' slope
Mag Nail + 4.5'	Unmarked	Mag Nail + 0.5'
On W. side W/Sign		On E. side

Certified corner restoration certificate prepared Yes \_\_\_\_\_ No X  
Filed in county records at \_\_\_\_\_ Date \_\_\_\_\_ County No. \_\_\_\_\_  
Identified on aerial photo No. \_\_\_\_\_ Which is filed at \_\_\_\_\_

ISPCS East Zone 1983 Datum (2011) USSF  
N: 1011130.9 E: 228734.7

At time of search:

1. Did you have the record description? Yes X No \_\_\_\_\_
2. How was search area located?  
pacing, chaining, photo, maps, etc. SURVEYING
3. Man hours spent in search N/A
4. Do you think additional search might recover evidence? Yes \_\_\_\_\_  
No X

5. Signature Vick H. May