


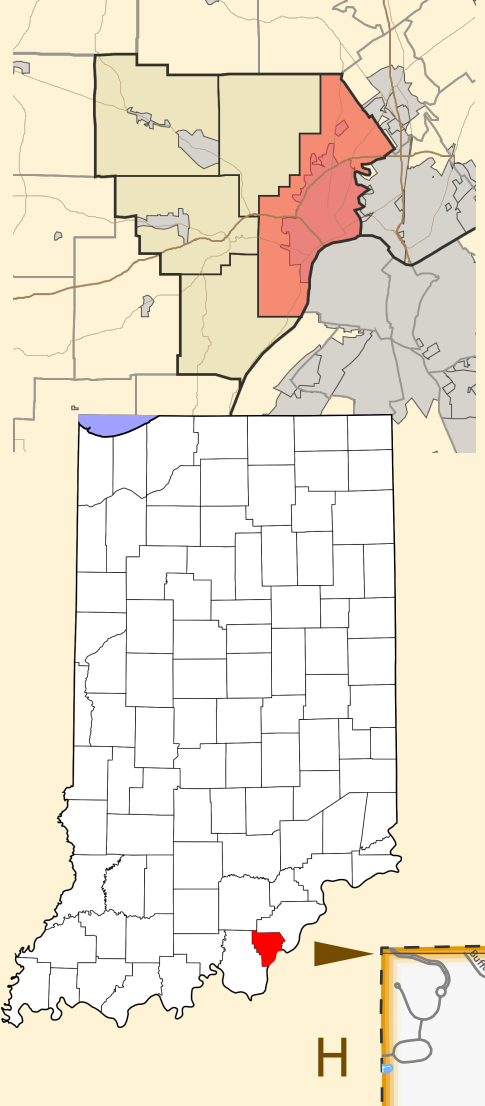
ROAD INDEX

FLOYD COUNTY INDIANA NEW ALBANY TOWNSHIP 2024 ROAD MAP

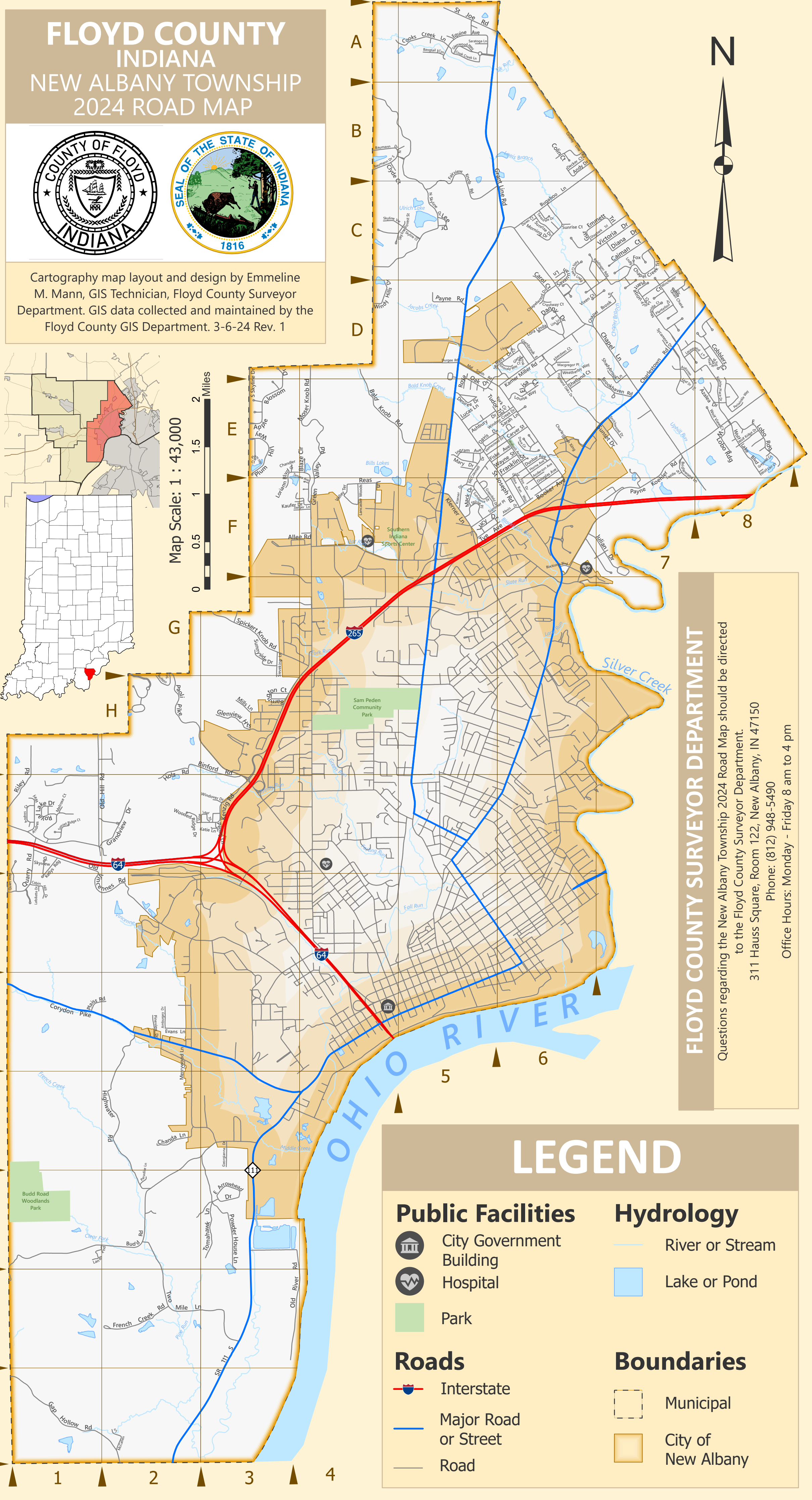


Cartography map layout and design by Emmeline M. Mann, GIS Technician, Floyd County Surveyor Department. GIS data collected and maintained by the Floyd County GIS Department. 3-6-24 Rev. 1

Aberdeen Ct.....D6	Lewis Endres Pkwy.....E6, E7
Abundant Life Memory Gardens...E6	Linnert Ct.....D6
Alexis Dr.....F4	Lisa Ln.....D6
Allee Rd.....F4	Lobo Ct.....E8
Amburgey Dr.....K2	Lone Wolf Ct.....E8
Anderson Ave.....E6, F6	Lora Linda.....D6
Andres Ct.....I1	Loriann Blvd.....E3, E4, F3, F4
Andres Rdg.....I1	Losson Springs Way.....I1
Andy Dr.....B6	Louise Way.....E6
Apple Blossom Dr.....D3, E3	Lucas Ln.....E5
Arbor Ridge Ln.....E7, F7	Lucy Dr.....F5, F6
Ash Brook Way.....E8	Luke Ln.....B6
Ashbury Dr.....E5	Macgregor Pl.....D6
Ashley Ct.....D7	Mack Dr.....F5
Ashley Morgan Dr.....M2	Magnolia Ct.....D7
Autumn Dr.....E5	Maplewood Dr.....D5, D6
Autumn Grove Ct.....I3	Mariah Dr.....E6
Autumn Hill Ct.....D7	Mary Dr.....E5
Azalea Dr.....E8	McCallen Ln.....O2
Bald Knob Rd.....D4, E4, E5	McConnell Dr.....E5
Bangtail Cyn.....A5	Mel Smith Rd.....D5, E5, E6
Barrington Ct.....H3	Melrose Ct.....I1
Baumann Blvd.....B4, B5	Merrywood Ln.....K2
Baumann Dr N.....B4	Meyers Grove St.....D7
Baumann Dr S.....B4	Mill Stream Ct.....D7
Binford Rd.....H2, H3, I3	Mills Ln.....D7, H8
Black Oak Ct.....E5	Moccasin Ct.....D7, H8
Blackston Blvd.....F6	Moccasin Rdg.....D7
Blackston Mill Rd.....G6	Morning Dr.....C6
Blaze Cir.....E4	Moser Knob Rd.....D4, E4
Booker Ave.....E6, F6	Moser Mill Ln.....C4
Bridlewood Ln.....E7, F7	Mure De Rounce Dr.....D5, E5
Brookhaven Rd.....D7, F7	Murvin Dr.....I1, I2
Budd Rd.....L2, L3, M1, M2, N1	N Skyline Dr.....B4, B5, C4, C5, D4
Buffalo Trl.....G2, H2	Oak Grove Dr.....C7, D7
Bugaboo Ln.....B6, C6	Oakleigh Pl.....D7
Cabin Hill Dr.....J1	Old Hill Rd.....H1, I1
Cadbury Dr.....E5	Old Hill Rd.....H1, H2, I1
Calman Ct.....C7	Old Payne Koehler Rd.....F7
Carol Ct.....C7, D6	Old River Rd.....M3, N3, N4
Carver St.....E5, E6	Old Vincennes Rd.....I1, J1, J2
Cathedral Dr.....C7	Orchards Of Skyline Vw.....E3
Chanda Ln.....L2	Overlook Trc.....G3
Chandler Ct.....E3	Paddock Plc.....A5
Chapel Brook Ln.....D6, D7	Paoli Pike.....G2, H2
Chapel Creek Ct.....D6	Paradise Ln.....N12
Chapel Creek Trl.....C7, D6, D7	Payne Koehler Rd.....E7, E8, F6, F7
Chapel Ln.....C6, D6, D7, E7, E8, F8	Payne Rd.....D6, D7
Chapel View Ln.....E6	Pebble Hill Ct.....D7
Chapelwood Dr.....D6	Penny Ln.....I3
Charlestown Rd.....D7, D8, E7	Periwinkle Way.....D8, E8
Charlestown Xing.....E6	Pheasant Run.....D6, D7
Chateaux Des Chambord.....H2	Pheasant Run Ct.....D7
Chester Dr.....E5	Plais Rd.....K1, K2
Chris Ct.....D6	Plantation Ct.....D7
Christa Lynn Rd.....F4	Plantation Dr.....C7, D7
Clyde Ct.....B4	Pleasantview Ct.....C7
Cobblers Crossing Rd.....D7, D8	Plum Hill Ct.....E3
Cobblers Ct.....D8	Plum Hill Way.....E3
Coldstream Dr.....C7	Powder House Ln.....L3, M3, N3
Colin Ct.....B6	Quail Chase Ct.....D7
Cooks Creek Ln.....A4, A5	Quail Chase Dr.....C7, D7
Copler Trl.....H1	Quail Ridge Trl.....C6, C7, D7
Corydon Pike.....K1, K2	Quarry Rd.....I1, J1
Cote De Chambord.....H2, G2	Quiet Way.....J1
County Line Rd.....A6, B6, C6, C7, D7, D8, E8	Reas Ln.....F4
Creek Ridge Dr.....F6, F7	Red Fox Dr.....F6
Crescent Loop.....F5	Reidinger Rdg.....C6, C7
Crestway Ct.....D6	Ridge Side Dr.....F6, F7
Crossway Ct.....E6	Riley Rd.....H1, I1
Danny Dr.....D6	Royal Lake Dr.....I1
Davis Dr.....E5, E6	Royal Oak Ct.....E5
Dawn Ct.....C6	Royal Oak Dr.....E5
Decker Ct.....B6	S Skyline Dr.....D3, E3, F3
Desiree Dr.....E5	Saddle St.....E7
Diana Dr.....C7	Sandalwood Ct.....D8
Doe Run Way.....F6	Sandalwood Dr.....D7, D8
Douglas Ave.....E6, F6	Sarah Ln.....E6
Dove Cir.....E6	Saratoga Ln.....A5
Dunbar Ave.....E6	Savannah Ln.....C6, D6
Durgee Rd.....D5	Schad Dr.....F5
E Arrowhead Dr.....M3	Shadybrook Ln.....D7, E7
E Lobo Rdg.....E8	Shagbark Trl.....C6, C7
Elisa Ct.....E6	Shetland Ct.....E6
Elsie Ct.....B4, B5	Sieveling Ln.....G3, H3
Emerald Way.....D6	Silver Wood Ct.....G6, G7
Emergency Lane Thru Chambord..H2	Skyline Ct.....C4, C5
Equine Ave.....A5	Skyline Forest St.....C4, C5
Evans Ln.....K2	Skyline Vw.....C4, C5
Fairview Knob Rd.....B5, C5, C6	Skyview Dr.....I1, J1
Falls Creek Lndg.....C6, D6	Smithwood Dr.....E7
Fiske Ave.....E5, E6	Spicket Knob Rd.....F3, G3
Fox Hill Dr.....H1, H2	Spring House Ct.....E3
Fox Hunters Pt.....J1	SR 111 S.....M3, N3, O2, O3
Fox Lndg.....C7	St Andrews Pl.....D6, E6
Franklin St.....E6	St Joe Rd.....A5, A6
French Creek Rd.....N2	St Joe Station.....E5
Gap Hollow Rd.....O1, O2	St Joseph Rd.....E5, E6, F6
Georgianna Dr.....L3	Steeplechase Ct.....A5
Glenbrook Ct.....D6	Stone Pl.....F5
Glenbrook E.....D6	Summer Pl.....F5
Glenbrook W.....D6	Sundance Dr.....F5
Glenview Hts.....H3	Sunnyside Dr.....G3
Glenwood Way.....A5	Sunrise Ct.....C6
Glorywoods Ct.....E6	Sunrise Dr.....C6
Golden Oak Ct.....E5	Sunrise Vail.....C6
Gracie Ct.....I1	Sunset Dr.....E7
Grand View Dr.....I1	Sunset Ridge Ct.....I1
Grandview Dr.....I1, I2	Sycamore Dr.....D7
Grant Line Rd.....A5, A6, C5, C6, D5	Tamara Ave.....F4
Grape Arbor Way.....E3	Teal Ridge Ct.....D6
Gray Fox Dr.....E6, F6	Timberwolf Ct.....E8
Green Valley Rd.....E4, F4	Tomahawk Ln.....M3
Greenfield Ct.....E5	Treesdale Dr.....C6
Greenfield Dr.....E5, F5	Tudor Trl.....E5, E6
Greywolf Cv.....E8	Turf Way Trl.....A5
Gus Emmett Trl.....C6, C7	Twelve Oaks Ct.....D7
Hadleigh Pl.....D8	Twin Circle Dr.....H2
Hanover Ct.....E6	Two Mile Ln.....M2, N2, N3
Hibiscus Ct.....E8	Tye Ave.....F5, F6
Hickory Creek Trl.....D6	Valley Dale Dr.....F4
Highland Oaks Ct.....C6	Valley Ter.....F4
Highland Oaks Dr.....D6, E6	Victoria Dr.....C7
Highwater Rd.....K2, L2, M2	Vine Leaf Trl.....I3
Holz Rd.....H2, I2	Vixen Ct.....D6, D7
Homestead Dr.....E5, E6	W Arrowhead Dr.....M2, M3
Honeysuckle Ct.....E8	W Lobo Rdg.....E8
Horne Ave.....E6, F6	Wabash Ave.....E6, F6
I 265.....F5, F6, F7, F8, I2, I3, J3	Wayne St.....E5, E6
I 64.....I1, I2, I3, J3	Weatherly Way.....F6
Ingram Ave.....E5	Westchester Dr.....I1, J1
Inverness Dr.....D6	Whippoorwill Heights Dr.....G3, G4
Jaeger Ln.....F3, F4	White Blossom Cir.....E8
Jan Lee Dr.....E7	Winchester Rd.....C7, D7
Jeffers Dr.....D6	Windsor Dr.....I3
Julian Dr.....F6, F7	Windsor Creek Dr.....E5, E6
Kamer Miller Rd.....D6, E6	Windy Creek Way.....C7
Katie Ln.....K3	Windy Hills Dr.....D4
Kaufers Dr.....F3, F4	Winner Circle Way.....A5
Kellys Rdg.....I1, J1	Withers Way.....A5
Kenzig Rd.....I2, I3	Wolf Den Ct.....E8
Klerner Dr.....F5	Wolf Lair Ct.....E8
Klerner Ln.....F5	Wolf Lake Blvd.....E8
Koehler Place Dr.....D8, E8	Wolf Ridge Ct.....E8
Lacewood Ln.....D7, D8	Wolf Ridge Dr.....E8
Lafayette Dr.....J1	Wolf View Ct.....E8
Lancaster Woods.....F4	Wooded Ridge Dr.....I2
Lands End.....M1, M2	Woodland Lakes Dr.....I1
Leaf Dr.....E7	Wyndemere Ct.....D8
Lee Dr.....C5	Wyndswept Ct.....D8
	York Cir.....E6



Map Scale: 1 : 43,000



FLOYD COUNTY SURVEYOR DEPARTMENT
 Questions regarding the New Albany Township 2024 Road Map should be directed to the Floyd County Surveyor Department.
 311 Hauss Square, Room 122, New Albany, IN 47150
 Phone: (812) 948-5490
 Office Hours: Monday - Friday 8 am to 4 pm

LEGEND

- | | |
|--------------------------|--------------------|
| Public Facilities | Hydrology |
| City Government Building | River or Stream |
| Hospital | Lake or Pond |
| Park | |
| Roads | Boundaries |
| Interstate | Municipal |
| Major Road or Street | City of New Albany |
| Road | |