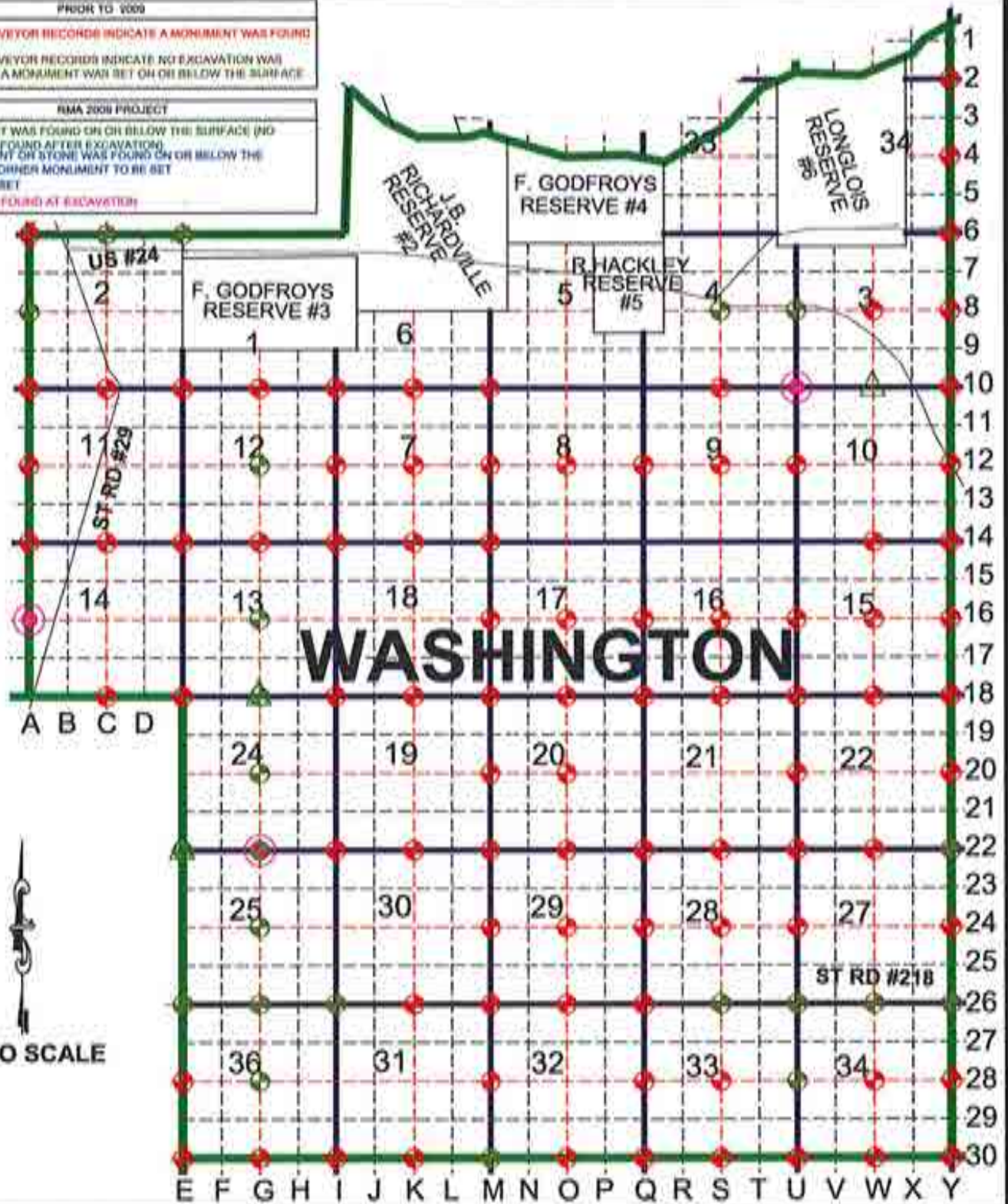


PRIOR TO 2000

- ◆ COUNTY SURVEYOR RECORDS INDICATE A MONUMENT WAS FOUND
- ◀ COUNTY SURVEYOR RECORDS INDICATE NO EXCAVATION WAS PERFORMED, A MONUMENT WAS SET ON OR BELOW THE SURFACE

RMA 2000 PROJECT

- △ MONUMENT WAS FOUND ON OR BELOW THE SURFACE (NO STONE WAS FOUND AFTER EXCAVATION)
- ◀ NO MONUMENT OR STONE WAS FOUND ON OR BELOW THE SURFACE, CORNER MONUMENT TO BE SET
- MONUMENT SET
- MONUMENT FOUND AT EXCAVATION



CASS COUNTY,
INDIANA
SECTION
CORNER
PERPETUATION
PROJECT

WASHINGTON
TOWNSHIP
TWP 26N & 27N
R-1-E & R-2-E



RANDALL MILLER & ASSOCIATES INC.

Surveyors • Engineers • Consultants

145 E. Third Street
Marion, IN 46952
Ph: (765) 662-1284
Fax: (765) 668-7412
milton@mmasurveying.com


108 E. Washington St., Ste 40
Muncie, IN 47305
Ph: (765) 289-1917
Fax: (765) 289-1931
muncie@mmasurveying.com

66 W. Market Street, Ste. J
Websah, IN 46992
Ph: (200) 563-4407
Fax: (200) 563-0462
webself@mmasurveying.com

www.mmasurveying.com



1. MON 26 AUG '91 DLA RLS 0537 P. MAYER &
 FOUND BOAT SPIKE (4 SET CENTER PUNCH)
 @ R/W SPLIT + (AIR PHOTO INTERPRETTED) @
 WEST EDGE OF WILSON FOODS WATER
 TOWER. SPIKE IS \approx ϕ .3' DEEP. ALSO FOUND
 P.K NAIL IN POWER POLE TO THE NW. & A P.K NAIL
 IN THE PAVEMENT SW. OF THE FOUND SPIKE
 w/ A TRIANGLE PAINTED AROUND IT, AND
 THE APPARENT STATIONING OF "10.00" - (?).
 SET ANOTHER REF. THIS AREA IS ISOLATED &
 THE ROAD IS BUILT UP w/ DITCH SPOILS LIKELY
 \approx 3'-4' WHICH GENERAL PRECLUDES CHANCES
 OF POST OR STONE BELOW. AREA IS GENERALLY
 VEGETATED SWAMP. NO DIG.



FOUND P.K NAIL NEAR
 SOUTH EDGE OF PAVEMENT
 w/ Δ PAINTED AROUND
 IT & "10.00" PAINTED
 NEARBY

— OLD DITCH —

WILSON
 FOODS
 - WATER TOWER -

NW. COR. SEC. 2
 (T26N-R1E)
 Wash.

~~A-2~~

N
↑
NOSCALE

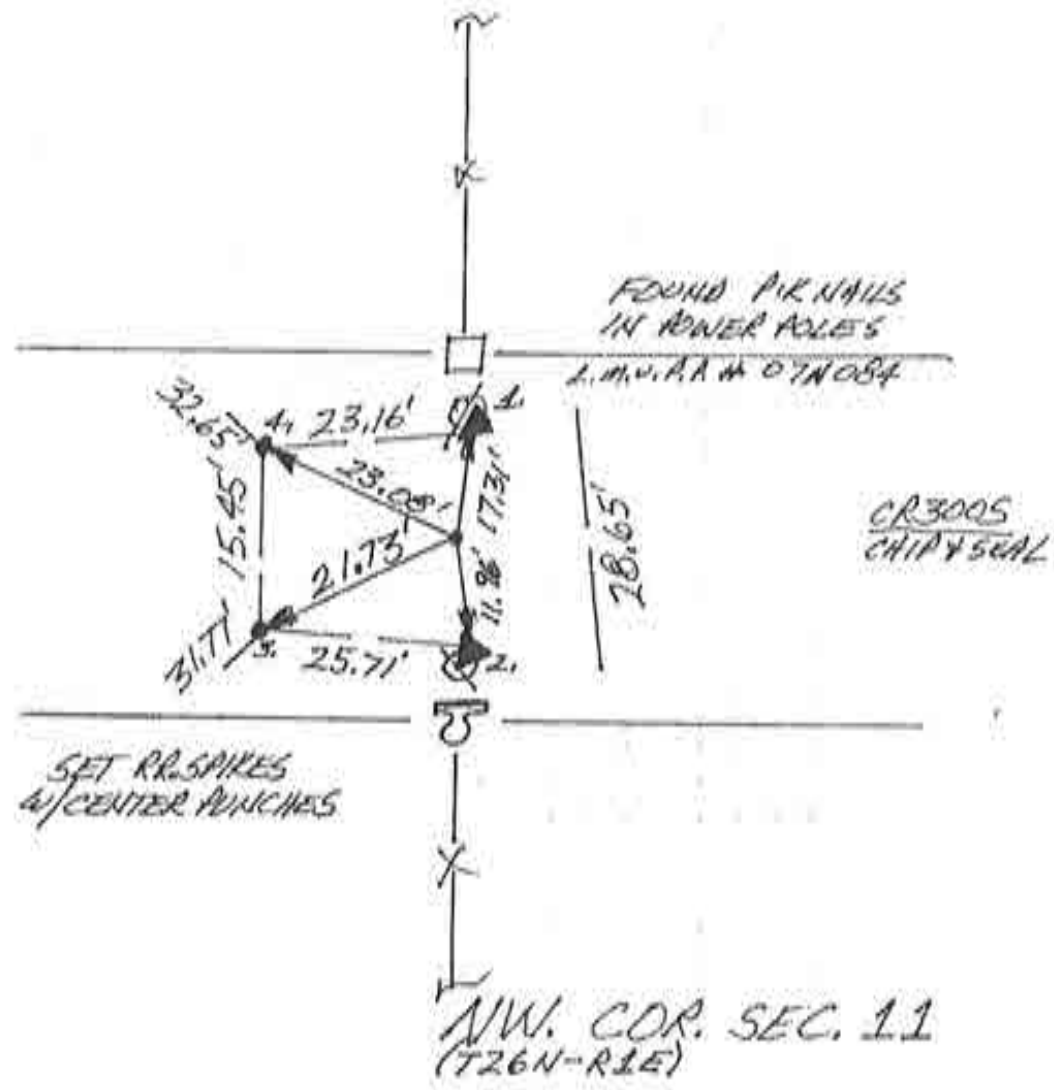
1. MON. 26 AUG '91 ALA RLS 0537 P. MAYER &
FOUND 2 QUESTIONABLE METAL SOUNDINGS
@ R/W SPLIT + FIELD DIVISIONS NORTH &
SOUTH. NO CO. HWY. DIG IN ASPHALT ROAD.
SOUNDINGS NOT RELIABLE ENOUGH TO JUSTIFY
CHIPPING-UP ROAD IN HEAVY INDUSTRIAL
TRAFFIC, NOR SETTING SPIKE DOWN THROUGH
SOUNDING. POSITION REQUIRES RETRACING
ADJACENT FACTORY PROPERTIES & IS ∴
BEYOND THE SCOPE OF THIS PROJECT.

WEST 1/4 COR. SEC. 2
(T26N-R1E)

~~K=3~~

N
 NO SCALE

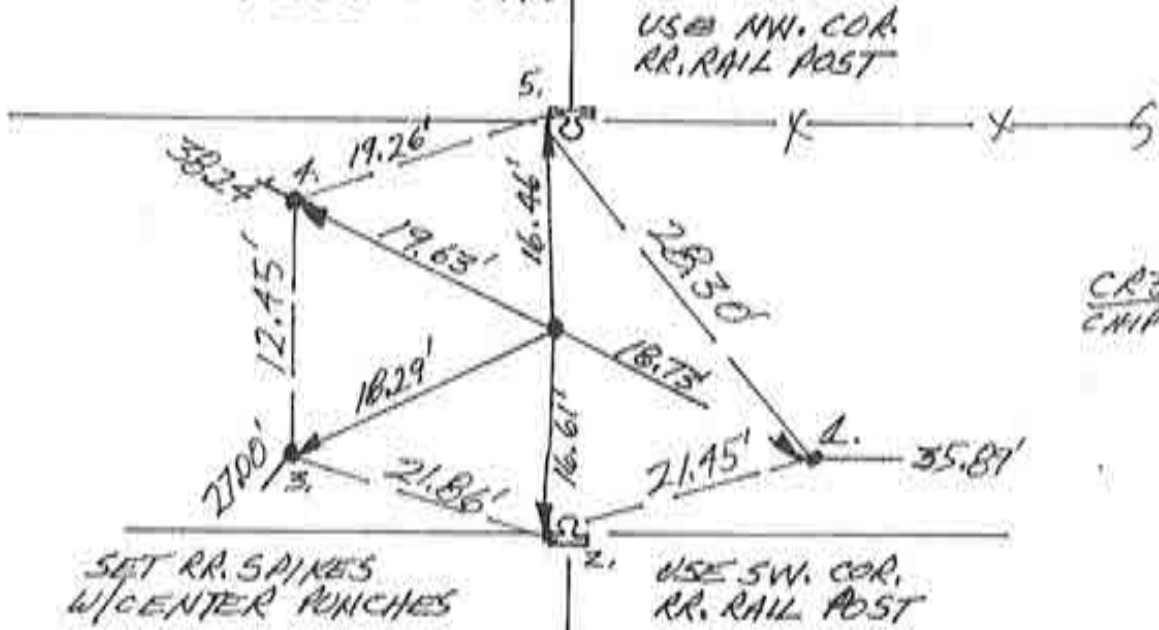
1. WED. 20 MARCH 91 DLA RLS 0537 P. MAYER ϕ .
 FOUND RR. SPIKE (4 SET CENTER PUNCH) @ E R/W
 SPLIT + FIELD DIVISIONS NORTH + SOUTH - SPIKE
 HAS PREVIOUS REFERENCES FOUND AS PK NAILS IN
 POWER POLES. SET REFS. WILL DIG. FOUND SPIKES
 REFS \rightarrow 1. = 15.64' ; 2. = 13.20' ; 3. = 23.18' ; 4. = 23.39'
2. FRI. 19 JULY 91 FOUND ϕ 1.5' TALL X 1' ϕ TRIANGULAR
 STONE W/ POINT UP @ \approx 2' DEEP, TOP POINT'S REFS \rightarrow
 1. = 17.31' ; 2. = 11.96' ; 3. = 21.73' ; 4. = 23.08'
 WILL SET RR.S. W/C.P. @ STONE'S REFS. POSITION
 FALLS \approx 1.5' WEST OF RR. RAIL + FIELD DIVISION SOUTH.
3. WED. 21 AUG 91 SET RR.S. W/C.P. @ STONE'S REFS.



~~N-A~~

N
NO SCALE

1. WED. 20 MARCH '91 OLA RLS 0537, A. MAYER @
FOUND 3/4" Ø REBAR (4 SET CENTER PUNCH) @ E/W
SPLIT + FIELD DIVISIONS, SET REFS; WILL DIG.
FOUND REBAR'S REFS → 1. = 18.73', 2. = 16.61';
3. = 18.29', 4. = 19.63', 5. = 16.46'
2. FRI. 19 JULY '91 FOUND PIT OF STONES & Ø. 4' DEEP
W/ FLAT TABLET 2.15' LONG X Ø. 5' WIDE X Ø. 2' THICK
LYING FLAT ON TOP OF C. 1' Ø, BOTH STONES HAVE
NO MARKS; TOP Ø MASS ROUND STONE → 1. = 18.40'
2. = 15.53', 3. = 18.16', 4. = 20.19', 5. = 17.49'
LYING ALONGSIDE @ EAST EDGE FOUND TWO MORE STONE
W/ 2" SW" & THE OTHER SET & UNDERNEATH FOUND
2.1' SQUARE TABLET ON END Ø 1.5' LONG - ALL OTHER
STONES FORMED PIT AROUND THIS, TOP Ø MASS =
1. = 18.76', 2. = 16.01', 3. = 18.75', 4. = 19.75',
5. = 17.00' WILL SET RR. SPIKE W/ C.P. W/
@ FOUND REBAR'S REFS. REBAR WAS A COMMERCIAL
SURVEYOR'S SPIKE OR BOAT SPIKE, WHICH FALLS IN
MIDDLE OF PIT.



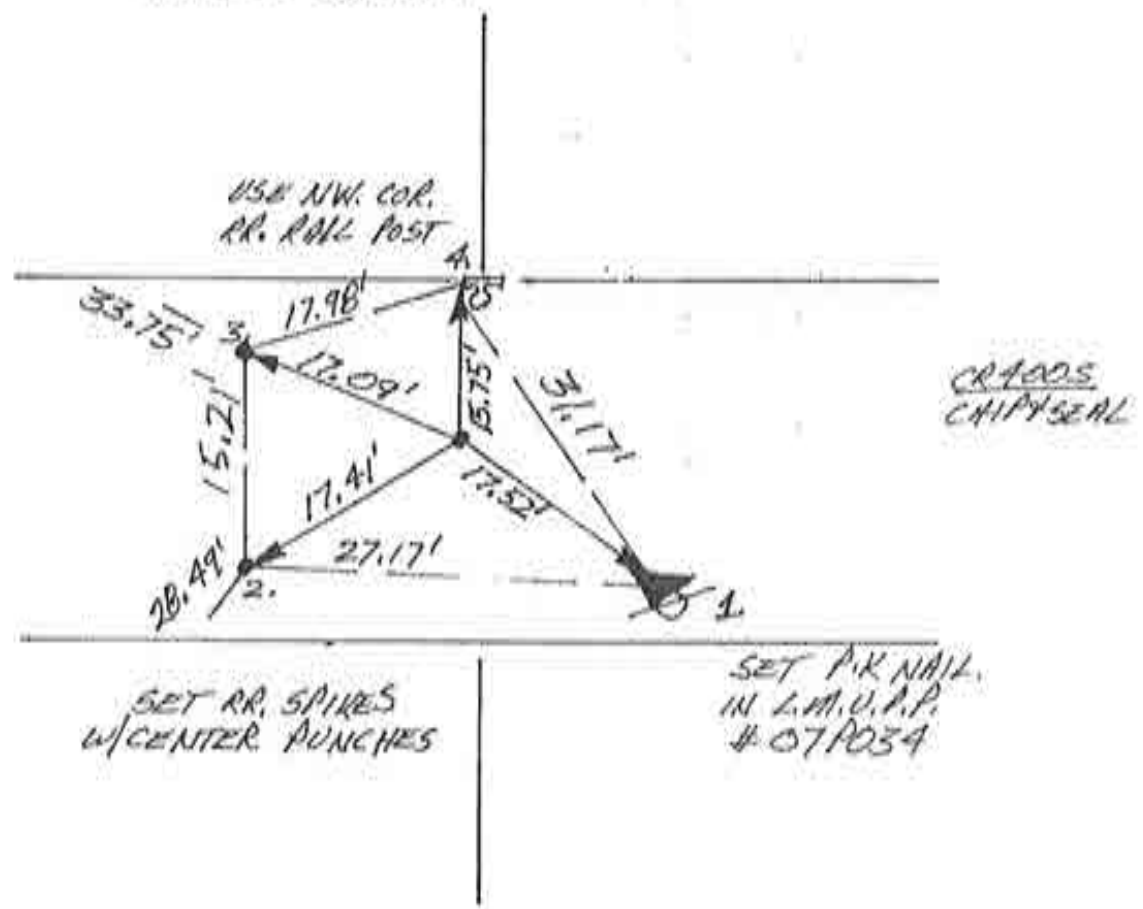
WEST 1/4 COR. SEC. 11
(T26N-R1E)

3. WED 21 AUG '91 SET R.R.S. W/ C.P.
@ FOUND REBAR'S REFS.

~~K=5~~

N
↑
NO SCALE

1. WED. 20 MARCH '91 WA RLS 0537 P. MANER sp.
FOUND RR. SPIKE (4 SET CENTER PUNCH) @ C & R/W SPLIT
+ FIELD DIVISIONS NORTH & SOUTH. SPIKE IS $\approx 1.5'$
SOUTH OF OBVIOUS BUBBLE IN PAVEMENT CAUSED
BY STONE UNDERNEATH. SET REFS. WILL DIB. FOUND
SPIKE'S REFS \rightarrow 1. = 16.72', 2. = 16.81', 3. = 17.51', 4. = 16.86'.
2. FRI. 19 JULY '91 BUBBLE WAS A LARGE STONE, REFS =
1. = 17.52', 2. = 17.41', 3. = 17.09', 4. = 15.75'.
 $\approx 1.5'$ OF STONE'S TOP POINTED EDGE @ 1/4 MASS WAS
REF'D. STONE ESTIMATED TO BE 2' TALL X 1.5' X 1' THICK.
WILL DRILL HOLE IN STONE FOR RR. SPIKE.
3. WED. 21 AUG '91 SET RR. S. W. C. P. @ STONE'S REFS.
— DRILLED STONE.



NW. COR. SEC. 14
(T26N-R1E)

CORNERSTONE RECORD BOOK

SITE MAP

SECTION 15

TOWNSHIP 26 NORTH



OFFICE OF THE CASS COUNTY SURVEYOR, LOGANSPORT, INDIANA

CORNER DESCRIPTION EAST 1/4 CORNER SEC. 15, TWP-26-N, RNG-1-E

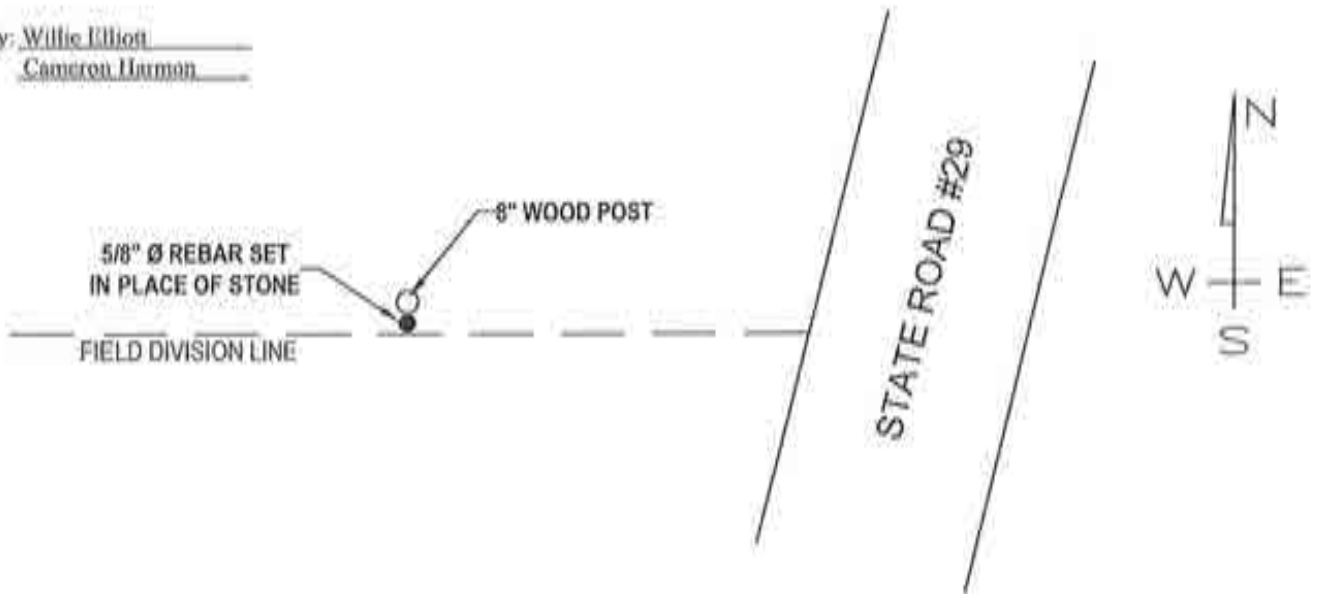
DATE RECOVERED: DECEMBER 2, 2009

CORNER RECOVERED BY: RANDALL MILLER

SURVEYOR'S REPORT:

THE CASS COUNTY RECORDS PROVIDED NO PRIOR EXCAVATION HISTORY FOR THIS CORNER. ON DECEMBER 2, 2009, A 2 OR 3 MAN STONE WAS FOUND IN APPARENT DISTURBED CONDITION NEAR THE SURFACE OF THE GROUND AND NEXT TO THE SOUTH SIDE OF THE BASE OF AN 8" WOOD CORNER POST. THE STONE HAD APPARENT ORIGINAL MARKINGS "1/4 5" AND SAID MARKINGS WERE FOUND FACING THE GROUND. ON THE SAME DAY, THE STONE WAS REMOVED AND A 5/8" DIAMETER IRON REBAR WAS SET FLUSH WITH THE SURFACE OF THE GROUND NEXT TO THE SOUTH SIDE OF SAID WOOD CORNER POST. DUE TO EXISTING CROPS, IT WAS DETERMINED NOT TO SET NEW REFERENCE MONUMENTATION AT THIS TIME.

Witnessed by: Willie Elliott
Cameron Harman



MONUMENT SET: 5/8" DIAMETER IRON REBAR SET FLUSH WITH GRADE IN PLACE OF DISTURBED STONE

- REFERENCES: 1. _____
2. _____
3. _____

CERTIFICATION:

I, THE UNDERSIGNED, RANDALL MILLER, A LAND SURVEYOR REGISTERED IN THE STATE OF INDIANA UNDER I.C. 25-31, DO HEREBY CERTIFY THAT I HAVE RECOVERED THE CORNER HEREON SHOWN AND DESCRIBED.

Randall Miller

RANDALL D. MILLER
R.L.S. #880001



N
↑
NO SCALE

1. MON. 26 AUG '91 OLA RLS 0537 P. MAYER &
FOUND ONLY MANHOLE IN INTERSECTION —
NO VISIBLE MONUMENTS, SOUNDING NO GOOD
DUE TO MANHOLE COVER. + ROAD IS ASPHALT
∴ NO DIG. POSITION IS @ INTERSECTION
OF WEST ST. & CLINTON ST.
→ REQUIRES RETRACEMENTS IN CONGESTED
AREA OF MANY PARCELS — BEYOND SCOPE
OF THIS PROJECT.

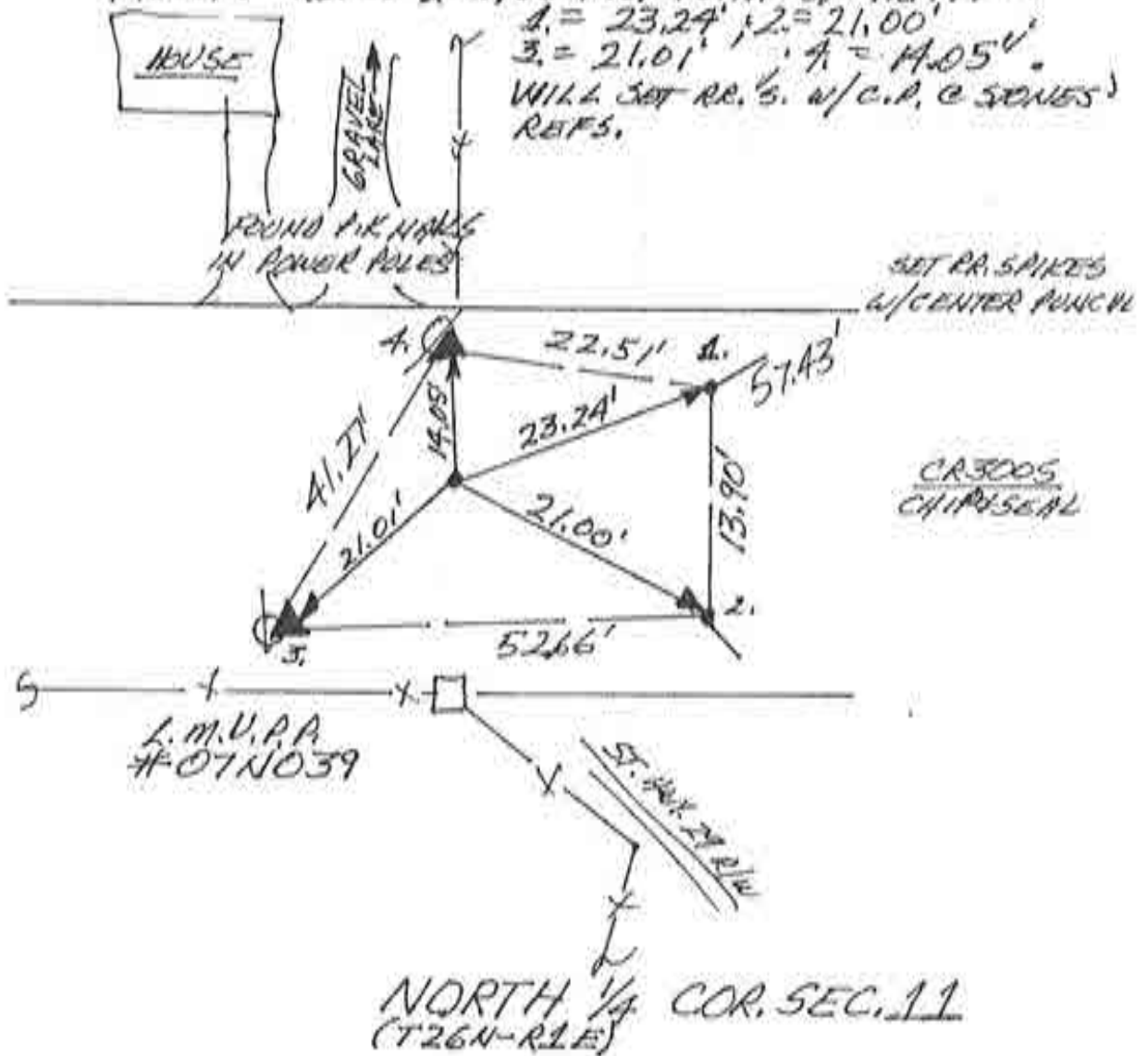
NORTH $\frac{1}{4}$ COR. SEC. 2
(T26N-R3E)

85

1-2

N
NO SCALE

1. WED. 20 MARCH '91 DLARLS 0537 P. MAYER &.
FOUND RR. SPIKE (4 SET CENTER PUNCH) @ 2 R/W SPLIT
+ FIELD DIVISION NORTH. SET REFS. WILL DIG;
ALSO P.K. NAIL REFS IN POWER POLES FOUND;
FOUND SPIKE'S REFS → 1. = 21.80' ; 2. = 19.75' ;
3. = 35.65' ; 4. = 13.79'
2. FRI. 19 JULY '91 FOUND PIT OF STONES. FOUND 3
LARGER STONES 1 ROUND @ ϕ . 9' ϕ A STONE TABLET
5' 1.5' X 1' WID X ϕ . 5' THICK & A TRIANGULAR PIECE
THAT APPEARS TO HAVE BEEN SHEARED OFF THE
TABLET. REF'D & MASS + TOP POINT OF TRI. P. →
1. = 23.24' ; 2. = 21.00'
3. = 21.01' ; 4. = 14.05'
WILL SET RR.'S. W/C.P. & STONES'
REFS.



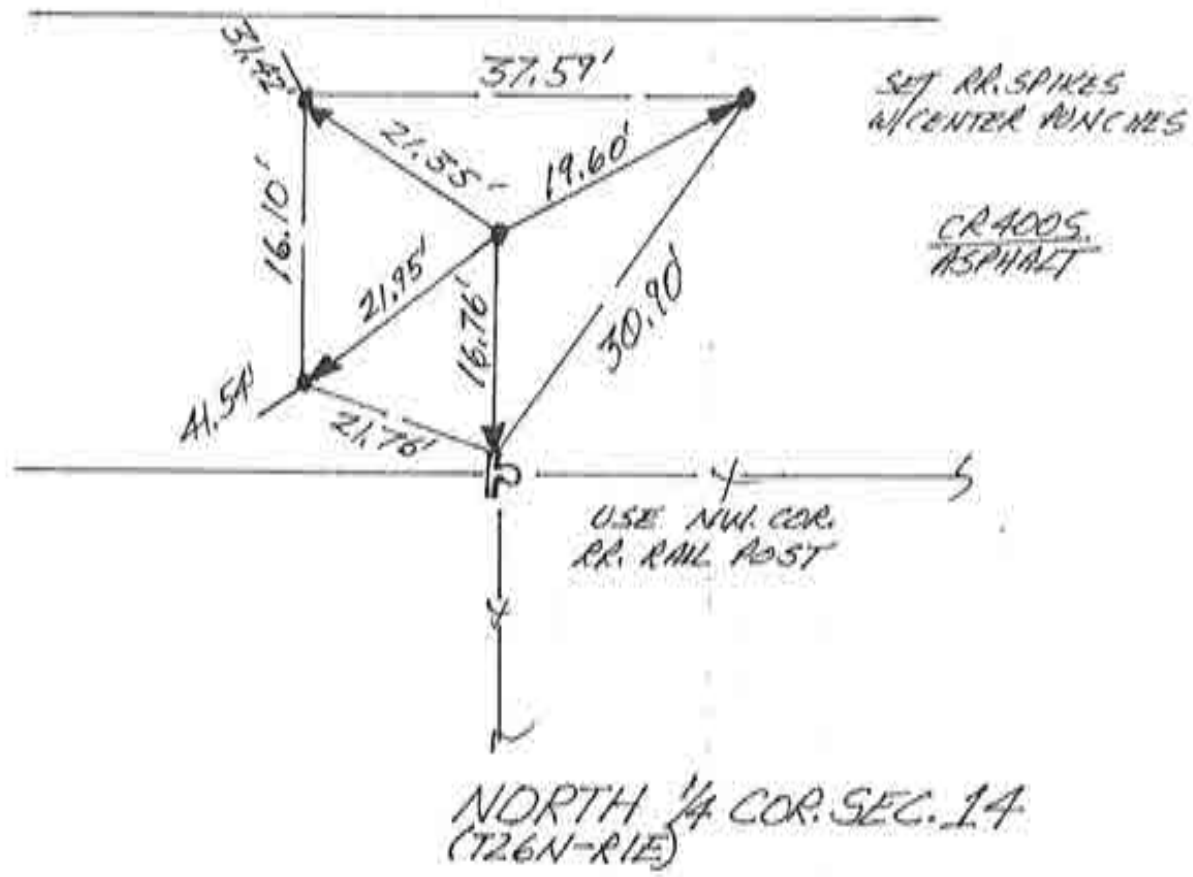
3. WED. 21 AUG '91 SET RR.'S. W/C.P. & STONE'S REFS.

2A

~~1-4~~

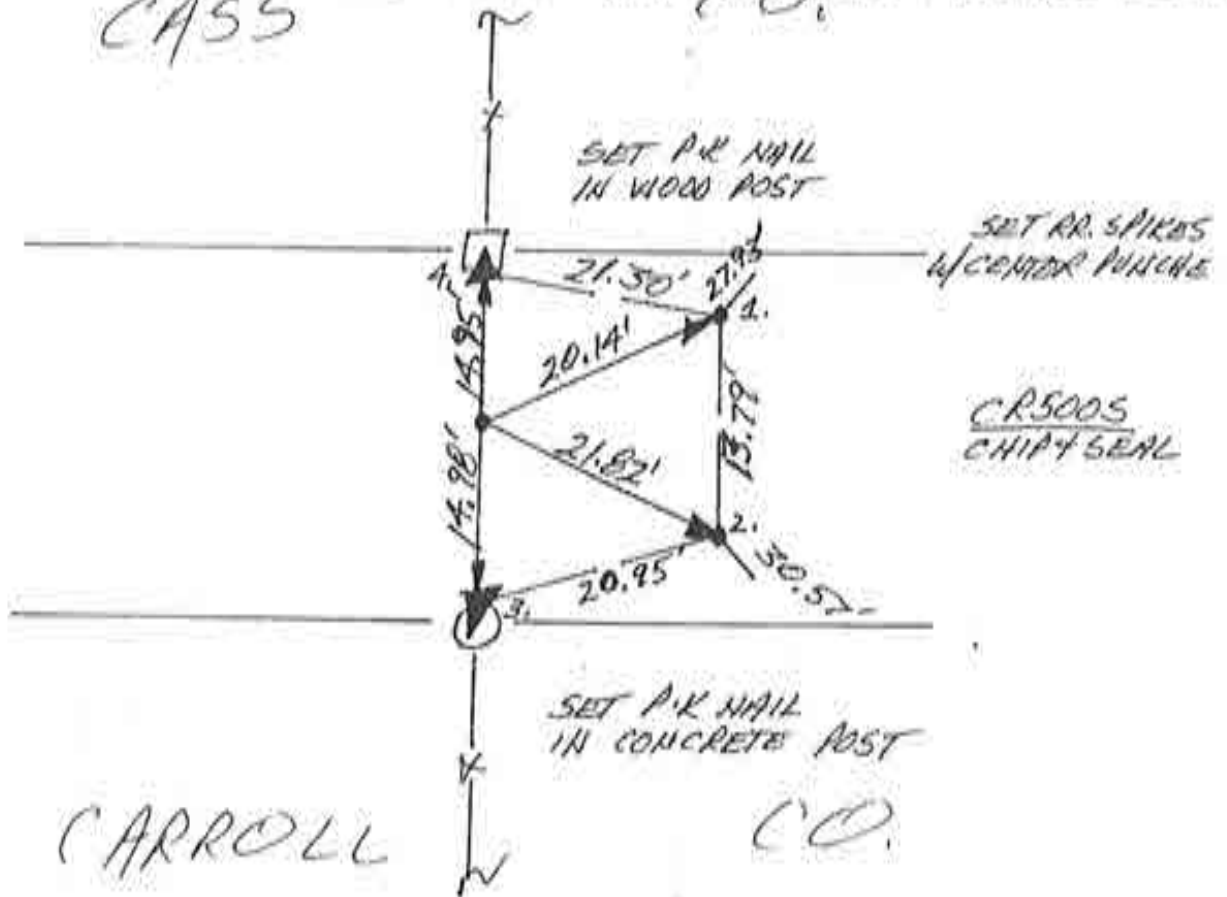
N
 ↑
 NO SCALE

1. WED. 20 MARCH '91 OLA RLS 0537, P. MAHER ϕ ,
 DRILLED DOWN THROUGH ASPHALT @ METAL SOUNDING
 @ R/W SPLIT + FIELD DIVISION SOUTH & HIT METAL
 RESISTANCE @ ϕ . 4' DEEP, SET RR SPIKE W/ CENTER
 PUNCH IN DRILL HOLE. SET REFS; NO CO. HWY. DIG
 IN ASPHALT ROAD.



N
 NO SCALE

1. FRI. 5 APRIL '91 DLA ALS 0537 P. MAYER & FOUND P.K NAIL C R/WISALIT + FIELD DIVISION'S NORTH & SOUTH. SET REFS. WILL DIG. FOUND P.K NAIL'S REFS → 1. = 20.14'; 2. = 21.82'; 3. = 14.98' . A₁ = 14.95'
 2. FRI. 19 JULY '91 @ ± 1.8' DEEP FOUND STONE VERY NEAR NAIL. STONE IS A TABLET-LIKE. ELONGATED @ TOP W/ NO VISABLE MARKINGS. TOP IS ± 1.5 LONG X 0.5 THICK - LENGTH (E-W) . & ± 2' TALL. TOP & MASS = 1. 20.03' . 2. = 21.79' . 3 = 15.10' . A₁ = 14.85' . WILL SET RR. SPIKE W/C.A. @ FOUND P.K NAILS REF 6, WHICH WILL SATISFY UN-MARKED LIMESTONE SLAB ON EDGE.
 3. WED. 21 AUG '91 SET RR. S. W/C.A. @ FOUND P.K NAILS REFS.
- CASS

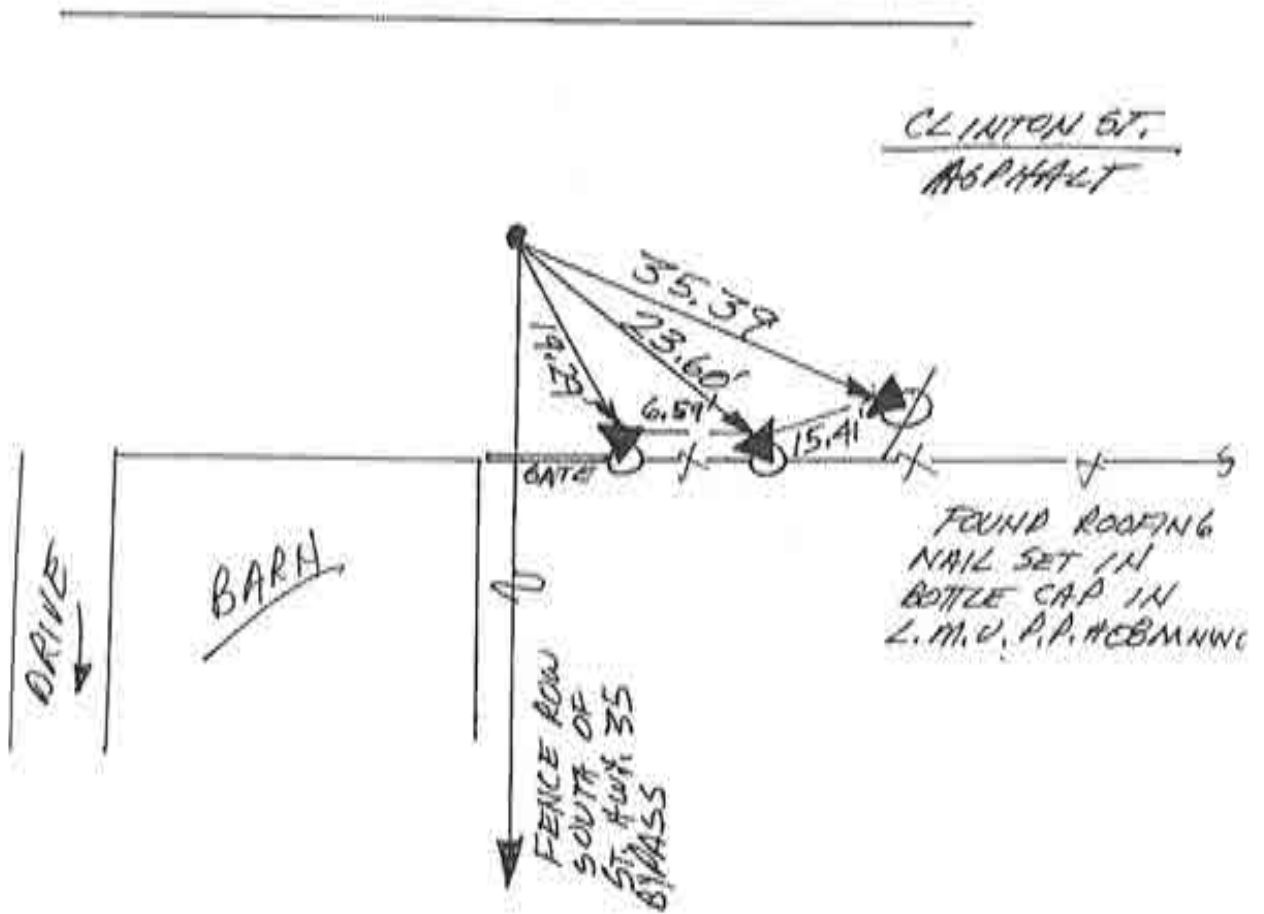


SOUTH 1/4 COR. SEC. 14
 (T26N-R2E)

~~1-8~~

N
↑
NO SCALE

1. MON. 26 AUG '91 DLA RLS 0537 P. MAYER &
 FOUND STRONG, ISOLATED METAL SOUNDING IN
 SMALL (± 4" x 4") PATCHED HOLE IN PAVEMENT;
 SET REF'S; NO CO. HWY. DIG IN ASPHALT. SET
 RR. SPIKE W/ CENTER PUNCH DOWN THROUGH LOCALIZED
 SOUNDING, & HIT SOME RESISTANCE BELOW.

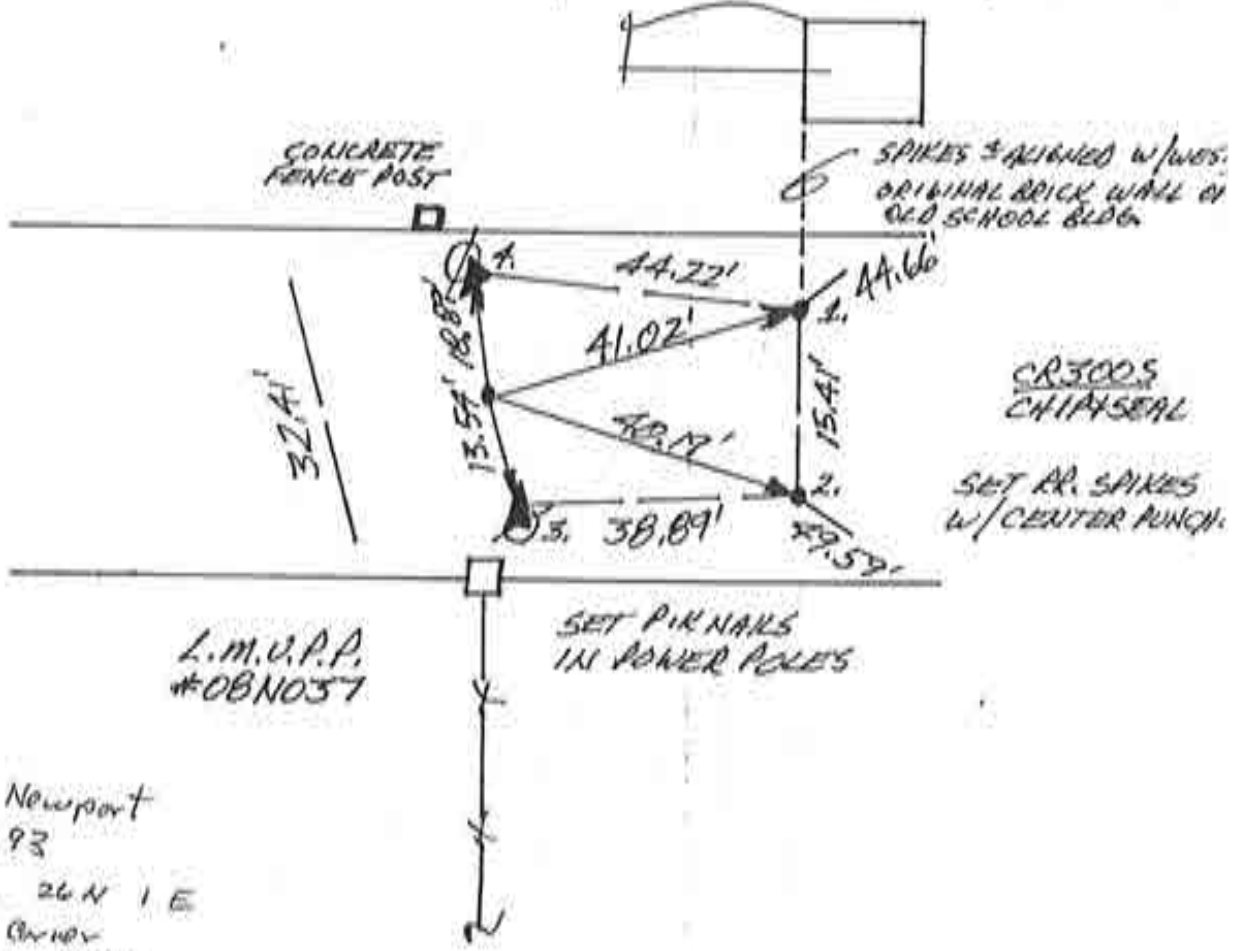


NE. COR. SEC. 2
(T26N-R1E)

~~M-2~~

N
NO SCALE

1. WED. 20 MARCH '91 DLA RLS 0537 P. MAIER @
FOUND P.K NAIL IN CENTER OF AIR PHOTO GROUND
CONTROL "4" @ 4' R/W SPLIT + FIELD DIVISION SOUTH.
FOUND P.K NAIL'S REF. 1. = 41.02', 2. = 40.19', 3. = 13.54';
4. = 18.89'
2. FRI. 19 JULY '91 DUG 5' X 5' X 3.5' DEEP HOLE &
FOUND NO POST, NO PIT, NO STONE. WILL SET
R.R.S. W/C.P. @ FOUND P.K NAIL'S REFS. THIS LOCATION
LOOKS CONFUSING ON SITE BECAUSE FOUND P.K NAIL
MAKES ~40' R/W + LACK OF CLEAR FIELD
DIVISION NORTH, MAYBE JUST UNWARRANTED INDECISION.
3. WED 21 AUG '91 SET R.R.S. W/C.P. @ FOUND P.K NAIL'S REFS.



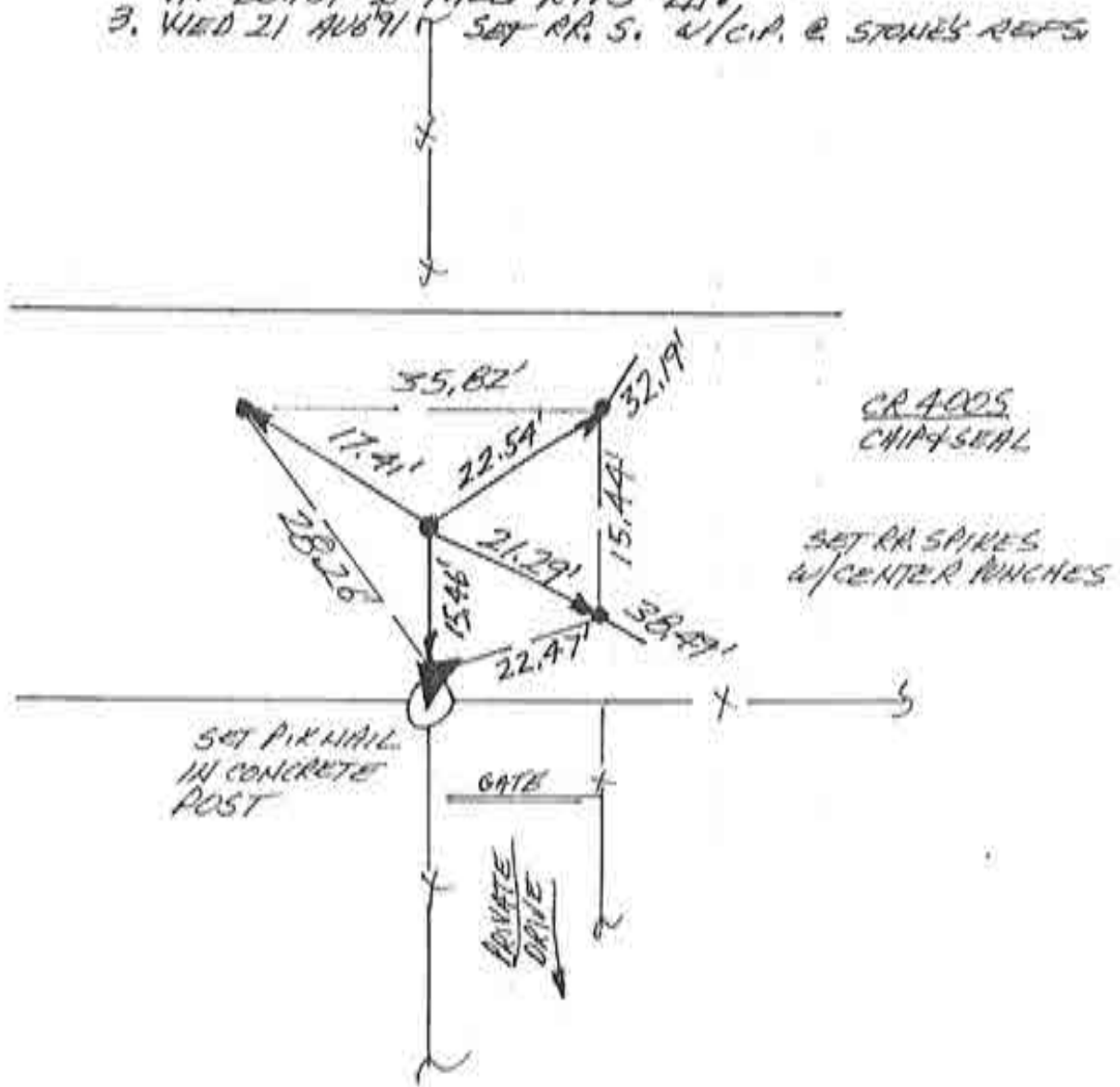
Tom Newport
8 Aug 93
sect 12 26N 1 E
NW Quarter
Washington Twp
M-4 Rwy 25
should be 200' East

NW. COR. SEC. 12
(T26N-R1E)

~~M-4~~

N
NO SCALE

1. WED. 20 MARCH '91 DLA R/S 0537, P. MAYER @;
FOUND NO METAL SOUNDING; SET REFS;
WILL DIG.
2. FRI. 19 JULY '91 @ C-1 DEEP LARGE STONE N/
FLATTENED 2' ID POINT @ TOP; TOP @ MASS -
REF ON DETAIL. STONE HAS NO MARKS ON TOP & IS
AT LEAST 2' TALL X 1.5' DI.
3. WED 21 AUG '91 SET RR. S. W/C.P. @ STONE'S REFS



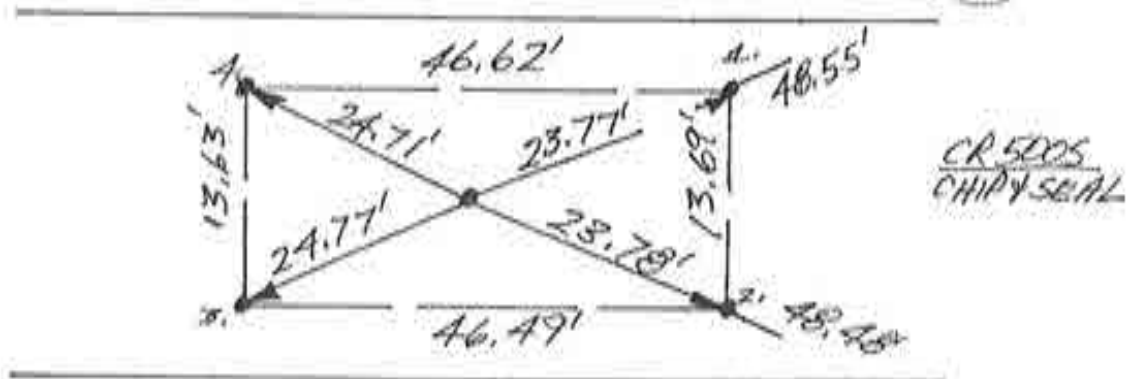
NW. COR. SEC. 13
(T26N-R1E)

~~M-6~~

N
NO SCALES

1. FRI. 5 APRIL '91 MARLS 0537, A. HAYES & FOUND I.R. NAIL @ R/W SPLIT + FIELD DIVISION SOUTH; SET REFS. WILL DIG. FOUND I.R. NAIL'S REFS. → 1. = 23.39' ; 2. = 23.42' ; 3. = 25.17' ; 4. = 25.07'
2. FRI. 19 JULY '91 STONE UNDER BUBBLE OF PAVEMENT NEAR NAIL; FLATTENED OVAL POINT ≈ φ.5 φ w/ VISIBLE MARKINGS; TOP & MASS → 1. = 23.77' ; 2. = 23.78' ; 3. = 24.77' ; 4. = 24.71' ; WILL DRILL STONE @ REFS & SET RR. S. w/ C.P.
3. WED 21 AUG '91 DRILLED STONE & SET RR. S. w/ C.P. @ STONE'S REFS.

C A S S
1/4 MILE



CARROLL CO.

SET RR. SPIKES w/ CENTER PUNCHES

NW. COR. SEC. 24
(T26N-R1E)

~~M-S~~

SECTION CORNER REFERENCE

SECTION 25 TOWNSHIP 26-N RANGE 1-E
 (Description of Corner Location) NORTHWEST CORNER
WASHINGTON TWP.,
CASS COUNTY, INDIANA

COORDINATES

NAD '83 IN E. ZONE
 NAD '83 IN W. ZONE
 LOCAL GRID

Units: US FEET
 Pt. #: 0050
 N: 15,212.653
 E: 5,288.232

0050 C.P. RAILROAD SPIKE DOWN 1"

N/C SW SIDE
PWP # D66
2/210

SE EDGE
PHONE
RISER

18.92'
318°

15.25'
31°

CR 600 SOUTH
(GRAVEL)

FARM DRIVE
GRAVEL

N/C EAST SIDE
PWP # D66
2/211

NW COR. SEC 25 T 26-N R 1-E

TYPE OF MON.: C.P. RAILROAD SPIKE
 DEPTH: 1"
 UNCERTAINTY:
 BY: COUNTY SURVEYOR
 DATE: AUGUST 2010
 DES. NO.: 0301062

STATE FORM 418B (8/27-04)

Corner E-22

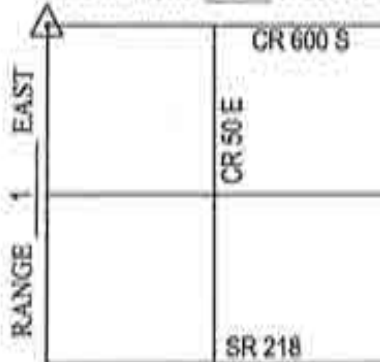
August 2010

CORNERSTONE RECORD BOOK

SITE MAP

SECTION 25

TOWNSHIP 26 NORTH



OFFICE OF THE CASS COUNTY SURVEYOR, LOGANSPORT, INDIANA

CORNER DESCRIPTION: NW CORNER NW 1/4 SEC. 25, TWP-26-N, RNG-1-E (E-22)

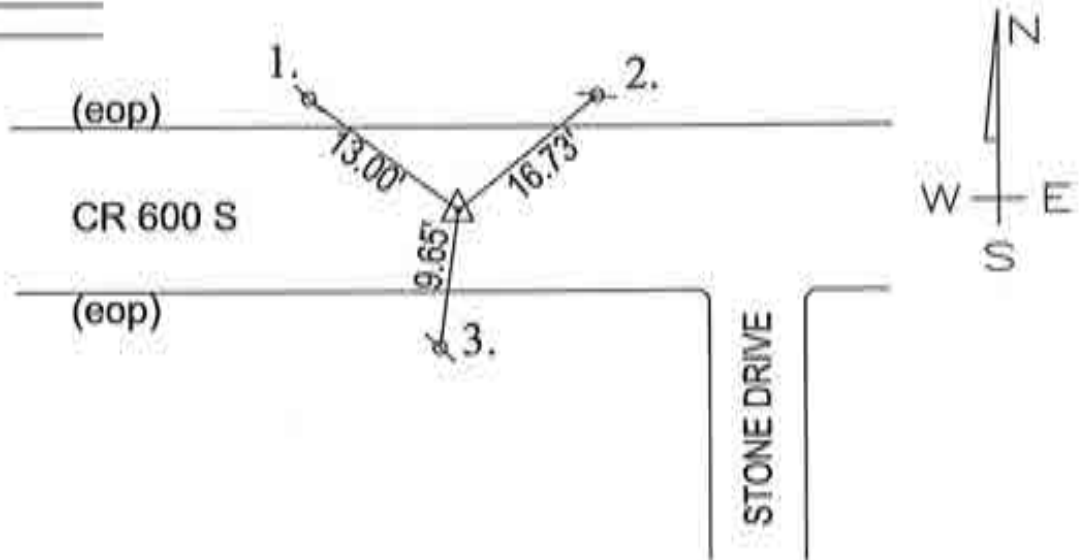
DATE RECOVERED: JUNE 19, 2009

CORNER RECOVERED BY: RANDALL MILLER

SURVEYOR'S REPORT:

ON JUNE 19, 2009, A RAILROAD SPIKE WAS FOUND AT THE SURFACE OF THE ROAD. ON THE SAME DAY, SAID SPIKE WAS REMOVED AND A 5' x 5' x 36" HOLE WAS EXCAVATED BY RANDALL MILLER AND ASSOCIATES, INC., WHERE NO STONE WAS FOUND. ON AUGUST 19, 2009, THE RAILROAD SPIKE WAS RESET FLUSH WITH THE SURFACE OF THE ROAD AT IT'S FOUND LOCATION.

Witnessed by: Chuck Sturitt
Rob Spradling
Willie Elliott



MONUMENT SET: RAILROAD SPIKE FOUND

- REFERENCES:
- 1. 3/8" STEEL REBAR SET
 - 2. 3/8" STEEL REBAR SET
 - 3. 3/8" STEEL REBAR SET

CERTIFICATION:

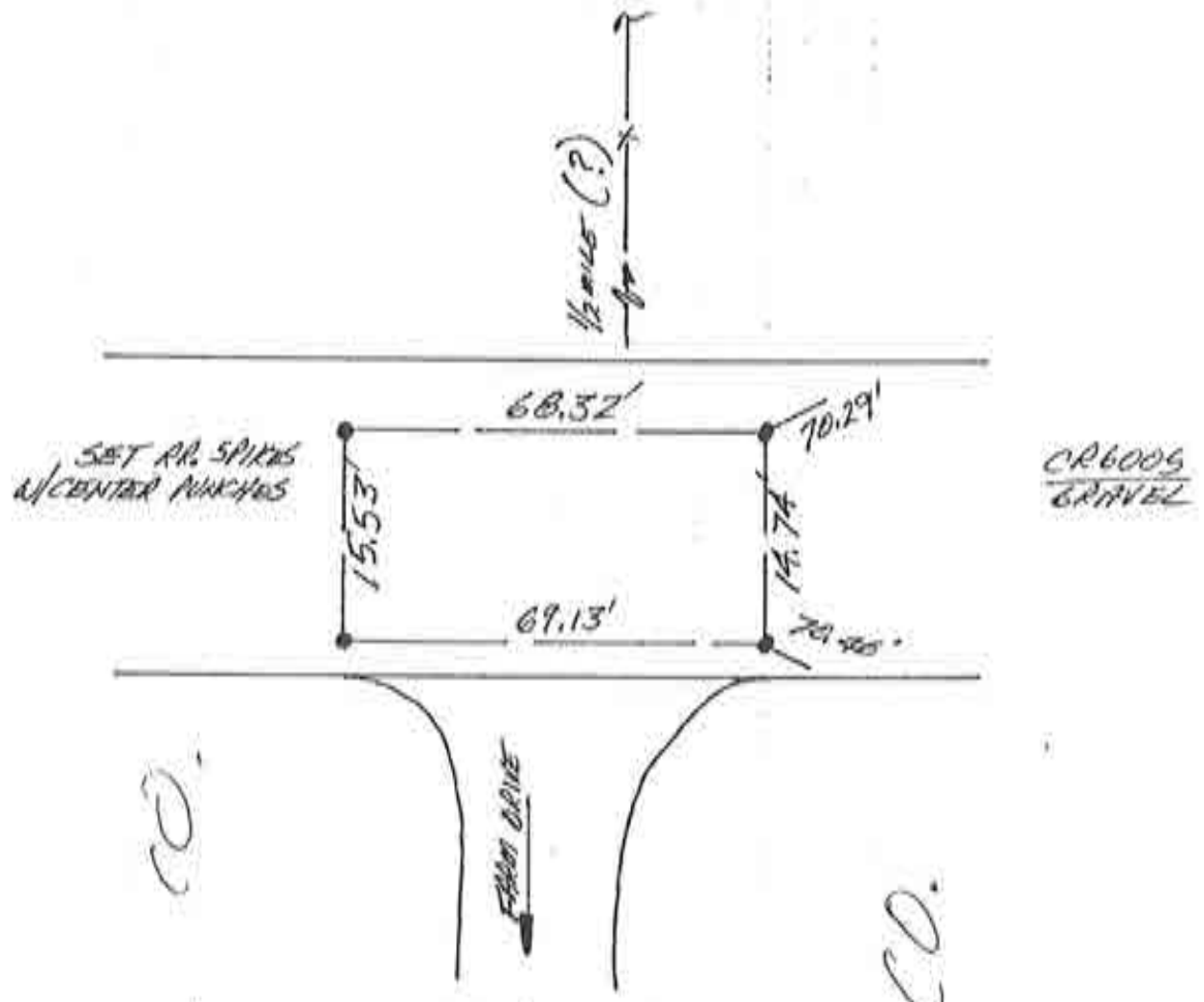
I, THE UNDERSIGNED, RANDALL MILLER, A LAND SURVEYOR REGISTERED IN THE STATE OF INDIANA UNDER I.C. 25-31, DO HEREBY CERTIFY THAT I HAVE RECOVERED THE CORNER HEREON SHOWN AND DESCRIBED.

Randall Miller
 RANDALL D. MILLER
 R.L.S. #880001



N
↑
NO SCALE

1. THURS. 11 APR '91 DLA RLS 0537, P. MAYER ϕ .
FOUND NO METAL SOUNDING. SET REF'S. WILL DIG.
2. FRI. 12 JULY '91 AUG 9.5' X 9' (E-W) X 2.5' DEEP
HALE & FOUND NO POST, NO PIT, NO STONE. - LOCATION
REQUIRES TRAVERSING TO SET POINT & IS !. BEYOND
SCOPE OF THIS PROJECT.



CARROLL CO.

CASS CO.

NW. COR. SEC. 25
(T26N-R1E)

~~M-10~~

61

SECTION CORNER REFERENCE

SECTION 25 TOWNSHIP 26-N RANGE 1-E

(Description of Corner Location) SOUTHWEST CORNER

WASHINGTON TWP.,

CASS COUNTY, INDIANA



COORDINATES

NAD '83 IN E. ZONE

NAD '83 IN W. ZONE

LOCAL GRID

Units: US FEET

Pt.#: 0070

N: 9,932.423

E: 5,269.718

TYPE OF MON.: C.P. RAILROAD SPIKE

DEPTH: FLUSH

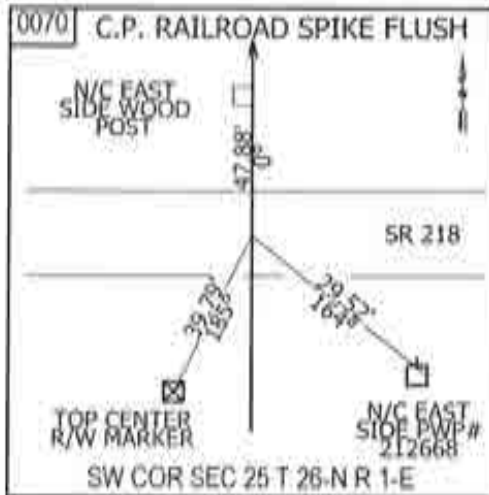
UNCERTAINTY:

BY: COUNTY SURVEYOR

DATE: AUGUST 2010

DES.NO.: 0301062

4749 FORM 0010 (07/04)

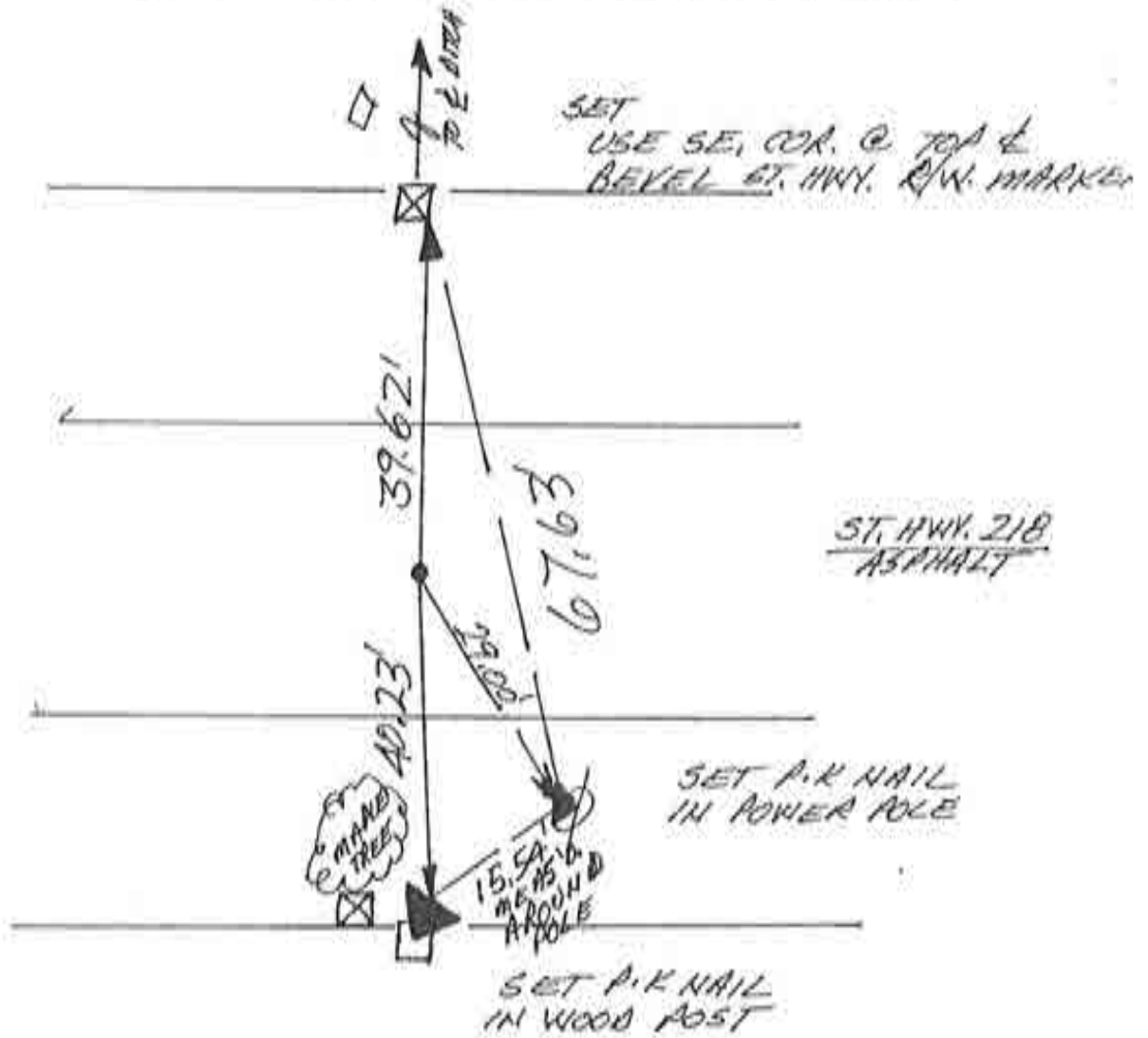


Corner E-26

August 2010

N
↑
NO SCALE

1. THURS. 22 AUG '91 DLA RLS 0537 P. MAYER @
FOUND STRONG ISOLATED METAL SOUNDING IN
@ 2' Ø PATCHED HOLE IN ASPHALT @ R/W
SPLIT + FIELD DIVISIONS NORTH-SOUTH.
SET REFS; DROVE RR. SPIKE W/ CENTER
PUNCH DOWN THROUGH SOUNDING (FELT LIKE
A P.K. NAIL). NO DIG IN ST. HWY.



NW. COR. SEC. 36
(T26N-R1E)

~~M-12~~

82

Corner E-26 2009 Project

SECTION CORNER REFERENCE

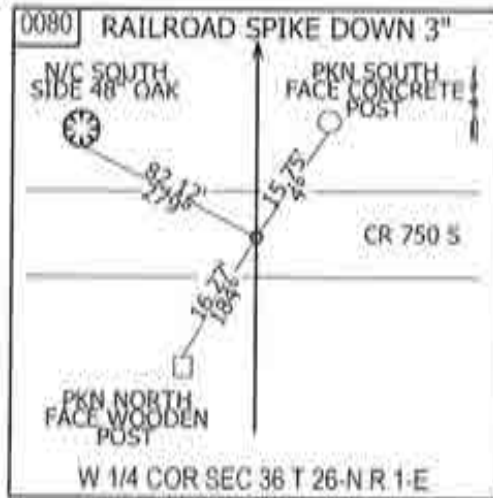
SECTION 36 TOWNSHIP 26-N RANGE 1-E
 (Description of Corner Location) WEST QUARTER CORNER
WASHINGTON TWP.,
CASS COUNTY, INDIANA



COORDINATES
 NAD '83 IN E. ZONE
 NAD '83 IN W. ZONE
 LOCAL GRID
 Units: US FEET
 Pt.#: 0080
 N: 7,282,738
 E: 5,257,892

TYPE OF MON.: RAILROAD SPIKE
 DEPTH: 3"
 UNCERTAINTY:
 BY: COUNTY SURVEYOR
 DATE: AUGUST 2010
 DES.NO.: 0301062

STATE FORM 49100 (6/77-04)

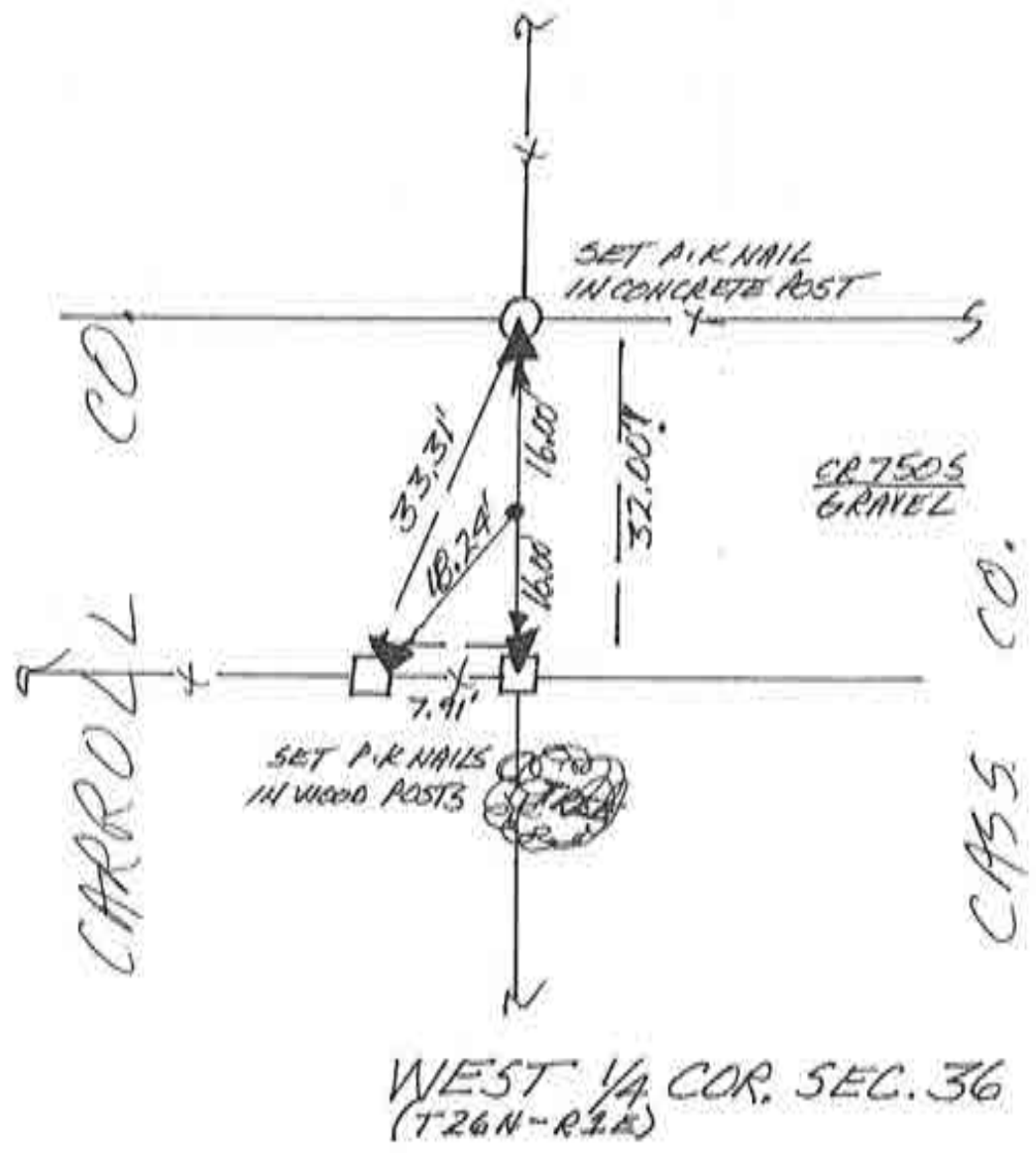


Corner E-28

August 2010

↑ N
NO SCALE

1. TUES. 19 MARCH '91 DLA RLS 0537, P. MAIER & SONS; FOUND NO METAL SOUNDING; SET REF'S; WILL DIV.
2. FRI. 12 JULY '91 DUB 4' X 5' (E-W) X 2.5' DEEP HOLE & FOUND NO POST, NO PIT, NO STONE. WILL SPLIT R/W.
3. THURS. 22 AUG. 1991 SET RR SPIKE W/ CENTER PUNCH @ 32' R/W SPLIT + FIELD DIVISION N-NORTH - FIELD DIVISION SOUTH IS SKEWED WEST AROUND TREE.



SECTION CORNER REFERENCE

SECTION 36 TOWNSHIP 26-N RANGE 1-E

(Description of Corner Location) SOUTHWEST CORNER

WASHINGTON TWP.,

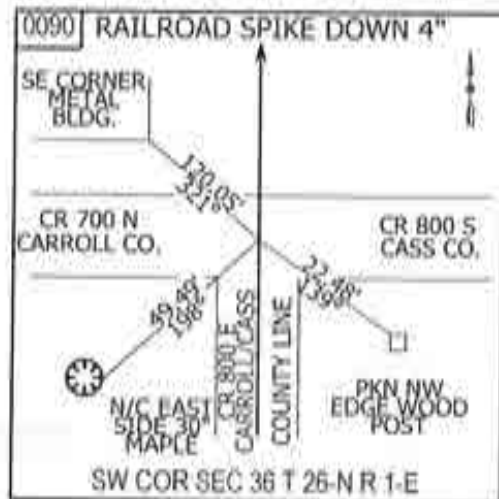
CASS COUNTY, INDIANA



COORDINATES
 NAD '83 IN E. ZONE
 NAD '83 IN W. ZONE
 LOCAL GRID
Units: US FEET
Pl. #: 0090
N: 4,603,142
E: 5,245,348

TYPE OF MON.: RAILROAD SPIKE
DEPTH: 4"
UNCERTAINTY:
BY: LAPORTE SURVEY
DATE: AUGUST 2010
DES. NO.: 0301062

STATE FORM 4000 (02/02-04)

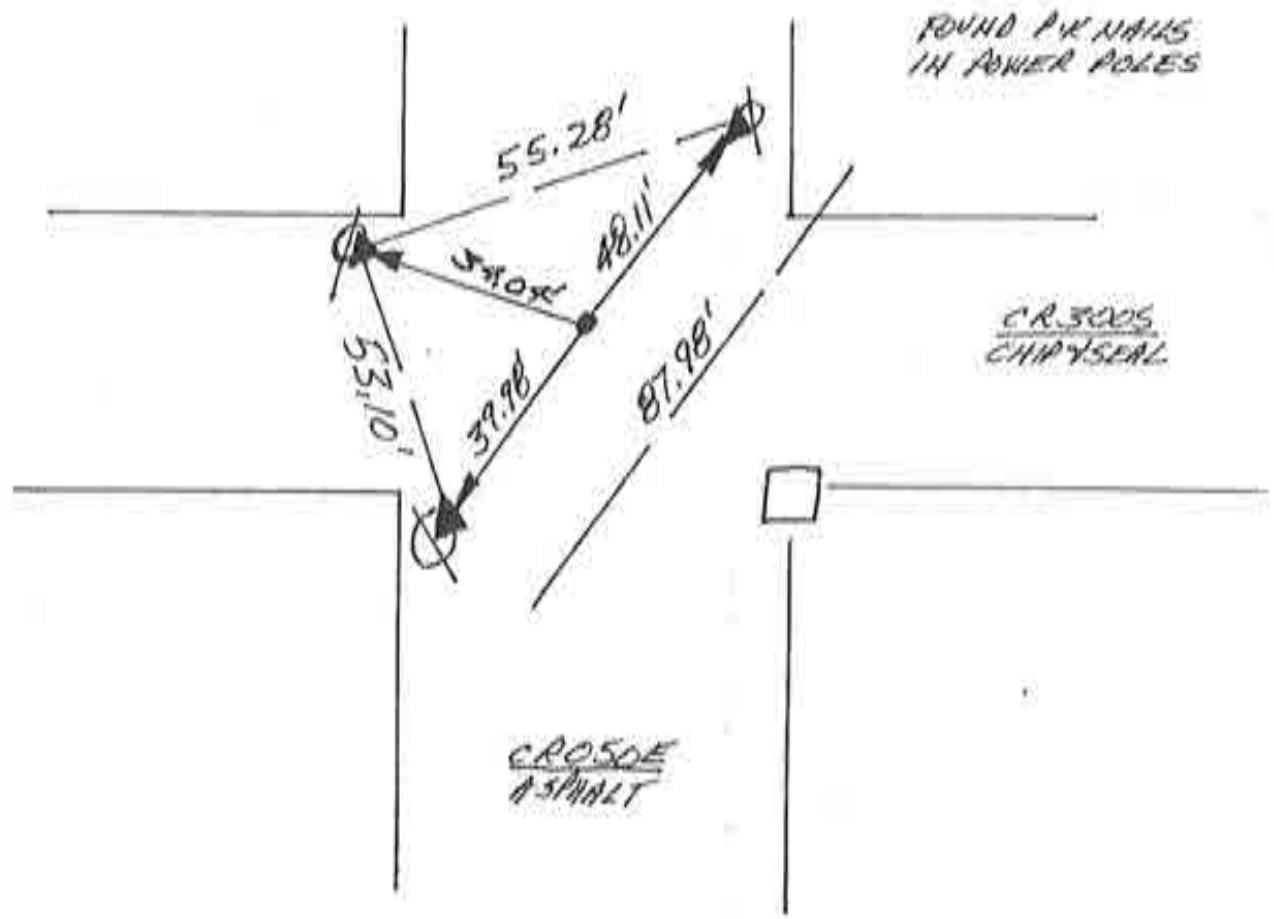


Corner E-30

August 2010

NO SCALE

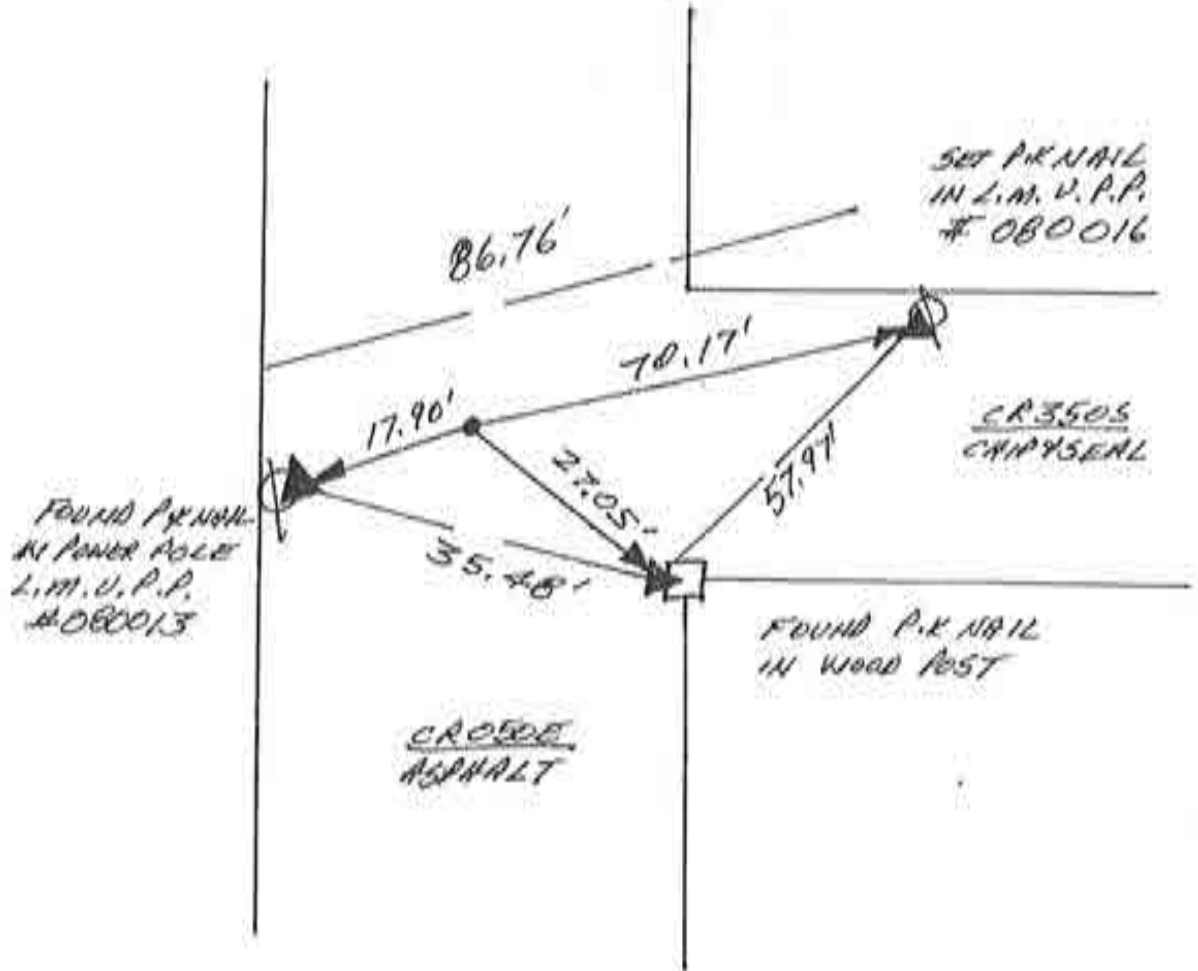
1. TUES. 19 MARCH '91 DLA RLS 0537 P. MAYER &
FOUND RR. SPIKE (4 SET CENTER PUNCH) IN INTERSECTION
ALSO FOUND P.K. NAIL REFERENCES IN POWER POLES.
NO DIG IN CO. HWY. ASPHALT.



SOUTH 1/4 COR. SEC. 1
(726N-R30)

N
↑
NO SCALE

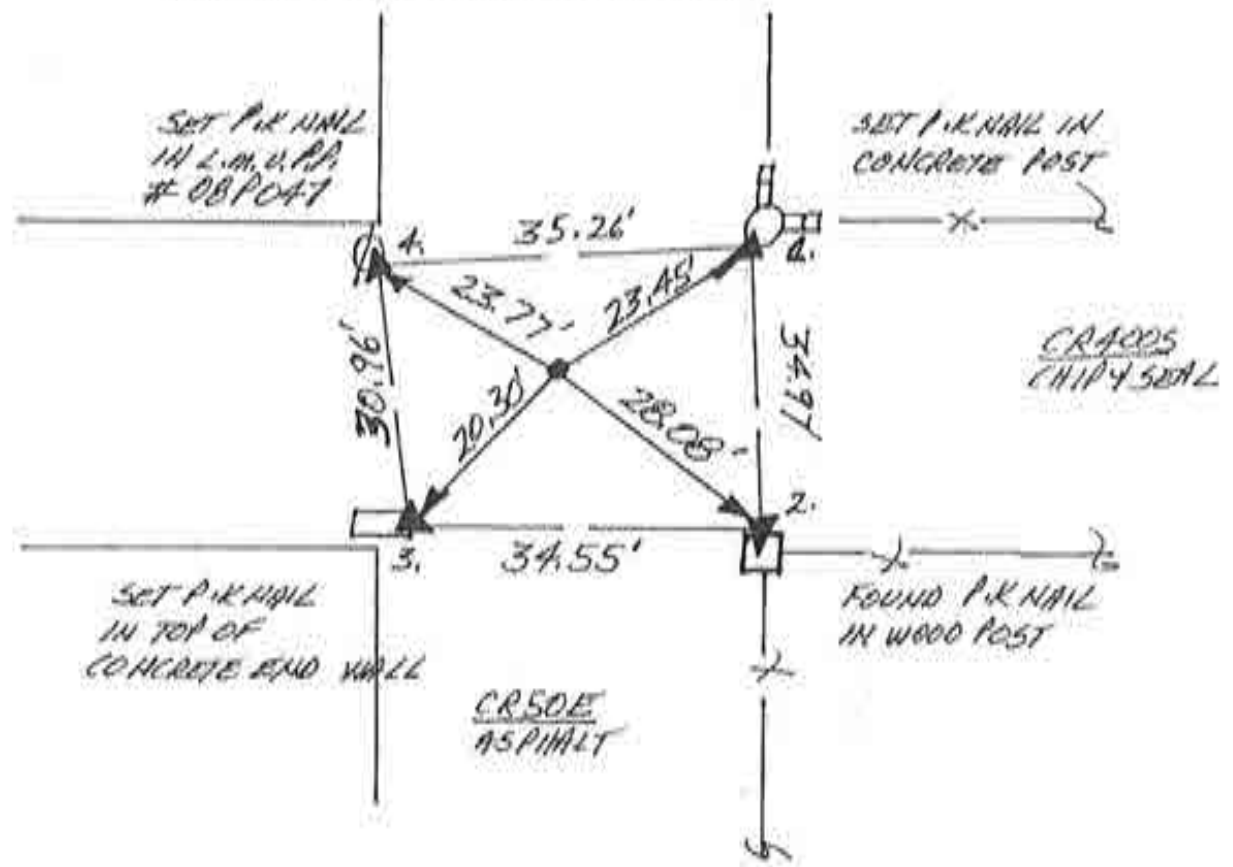
1. THURS. 19 MARCH 91 DIA RLS 0537 P. MAIER &
FOUND P.K NAIL IN INTERSECTION & TWO P.K
NAIL REFS IN POWER POLES. SET P.K NAIL
IN POWER POLE, NO TIFIN NOR CO. HAY. DIG
IN ASPHALT.



CENTER SEC. 12
(T26N-R1E)

N
 NO. 561E

1. TUES 19 MARCH 91 DLA ALS 0537, P. MAJOR ϕ .
 FOUND EXTREMELY STRONG (LARGE DIAMETER-LIKE-
 REBAR), DISCRETE, ISOLATED SOUNDING 1.96'
 NW. OF FOUND P.K. NAIL EXPOSED ϕ . 05' BELOW
 PAVEMENT SURFACE. DRILLED HOLE THROUGH LOCALIZED
 SOUNDING & FELT NO RESISTANCE ALL THE WHILE
 SOUNDING REMAINS, BELIEVE SOUNDING TO BE IN ROAD
 SUB-BASE. PRIOR SUCH DIG SITES REVEALED THAT
 REBAR/I.P. WAS SET ALONG SIDE A STONE. SET
 RR. SPIKE w/CENTER PUNCH IN DRILL HOLE @ SOUNDING,
 W/CORNER WEIGHTED @ THAT POSITION & P.K. NAIL REF'L
 AS FOLLOWS \rightarrow 1. = 22.85', 2. = 26.20', 3. = 20.89',
 4. = 25.67'. FUTURE SURVEYORS BEWARE, EXERCISE
 CAUTION, AND OBSERVE COLLATERAL EVIDENCE. NO
 CO. HAY. DIG IN ASPHALT ROAD.

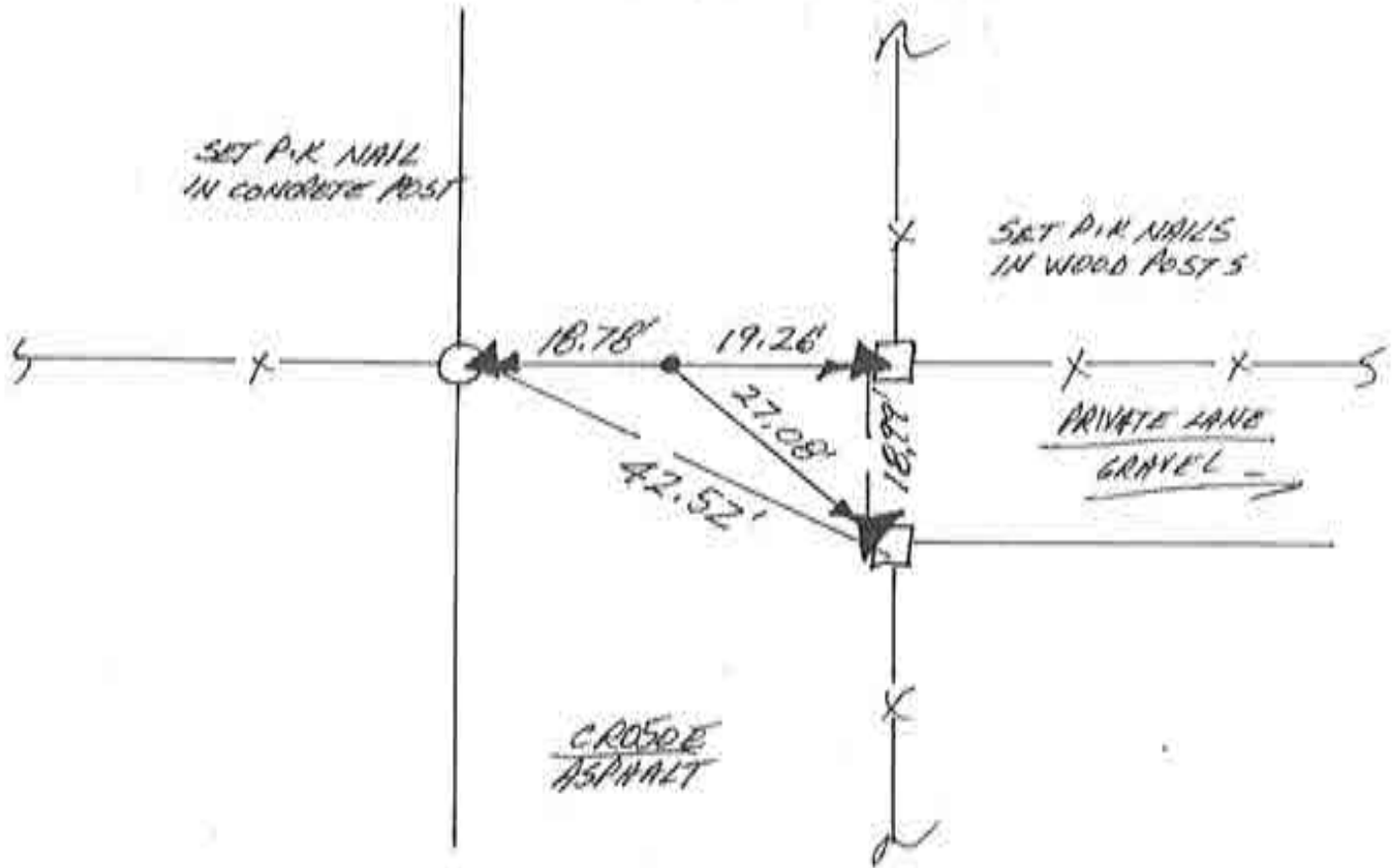


NORTH 1/4 COR. SEC. 13
 (T26N-R1E)

~~N=6~~

NO SCALE

1. TUES. 19 MARCH '91 OLA RLS 0537 P. MAYER &
FOUND NO METAL SOUNDING, SET REFS, SET
RR SPIKE W/ CENTER PUNCH @ 40' R/W SPLIT;
NO DIG IN CO. HWY. ASPHALT ROAD.



CENTER, SEC. 13
(T26N-R1E)

4

~~N-7~~

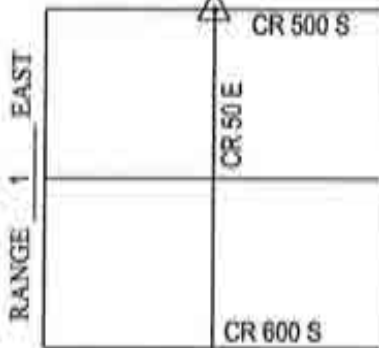
Corner G-16 2009 Project

CORNERSTONE RECORD BOOK

SITE MAP

SECTION 24

TOWNSHIP 26 NORTH

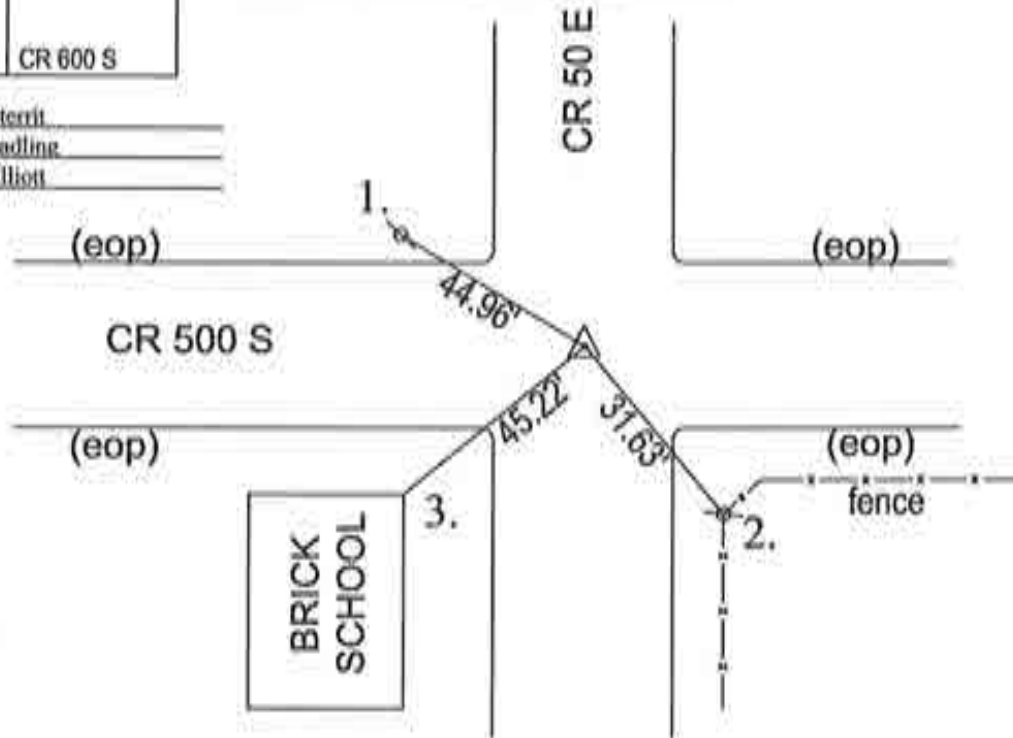


Witnessed by: Chuck Sterritt
Rob Spradling
Willie Elliott

OFFICE OF THE CASS COUNTY SURVEYOR, LOGANSPORT, INDIANA
 CORNER DESCRIPTION: NW CORNER NE 1/4 SEC. 24, TWP-26-N, RNG-1-E (G-18)
 DATE RECOVERED: JUNE 19, 2009
 CORNER RECOVERED BY: RANDALL MILLER

SURVEYOR'S REPORT:

ON JUNE 19, 2009, A RAILROAD SPIKE WAS FOUND 4" BELOW THE ROAD SURFACE WHICH MATCHED REFERENCES CREATED BY DAVID ABSHER ON MARCH 19, 1991. THE REFERENCE FOR THE CORNER INDICATES THE CORNER WAS NOT EXCAVATED AND NO DOCUMENTS WERE FOUND OR PROVIDED TO RANDALL MILLER AND ASSOCIATES, INC. INDICATING THE CORNER HAS EVER BEEN EXCAVATED. SAID SPIKE WAS REMOVED AND A 6' x 6' x 40" HOLE WAS EXCAVATED BY RANDALL MILLER AND ASSOCIATES, INC., WHERE NO STONE WAS FOUND. ON AUGUST 19, 2009, THE RAILROAD SPIKE WAS RESET FLUSH WITH THE ROAD SURFACE AT IT'S FOUND LOCATION.



MONUMENT SET: RAILROAD SPIKE FOUND

- REFERENCES:
1. MAG NAIL SET IN UTILITY POLE 18" ABOVE GRADE
 2. MAG NAIL SET IN 6" WOODEN POST 12" ABOVE GRADE
 3. NORTHEAST CORNER OF SCHOOL AT BOTTOM OF BRICK

CERTIFICATION:

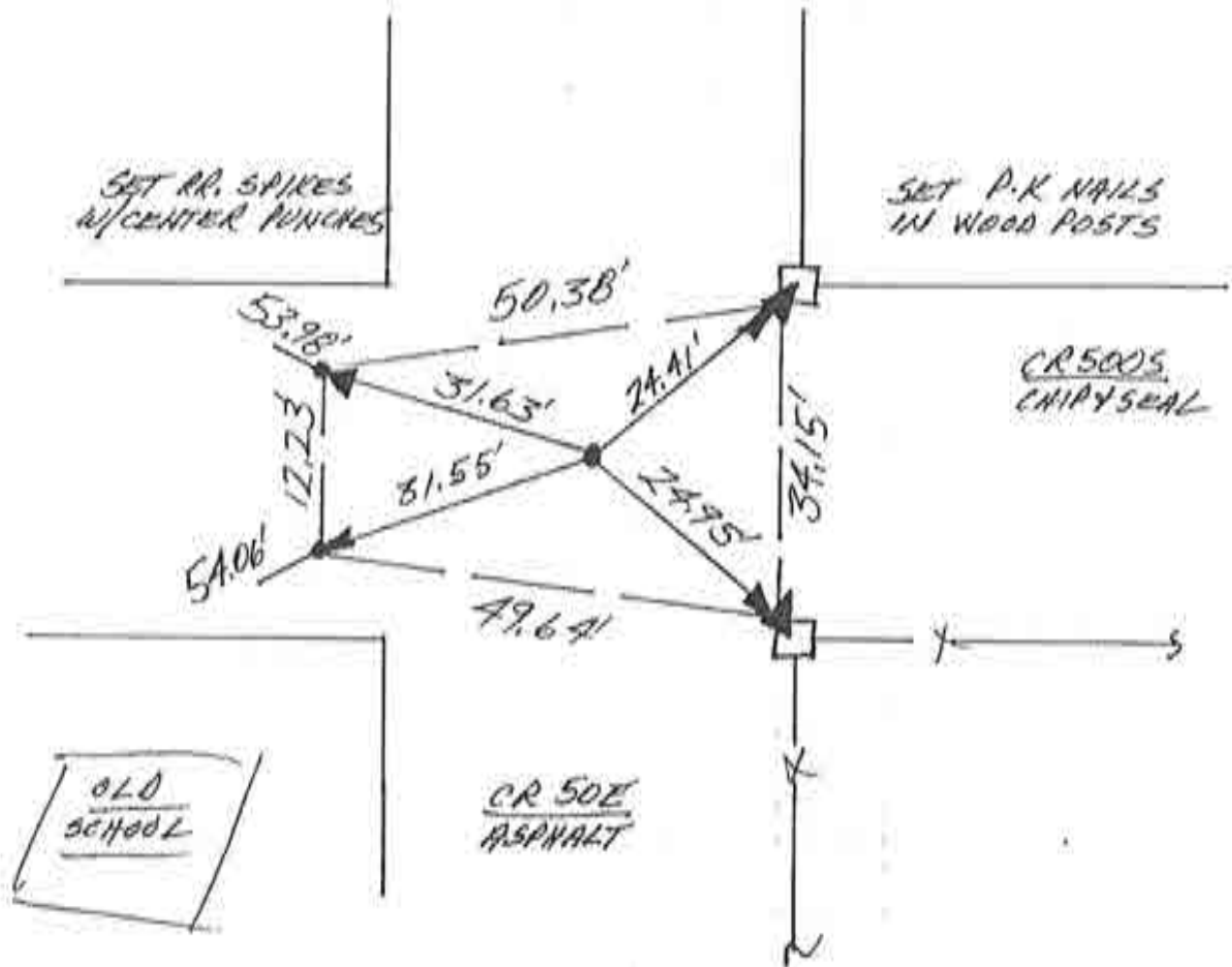
I, THE UNDERSIGNED, RANDALL MILLER, A LAND SURVEYOR REGISTERED IN THE STATE OF INDIANA UNDER I.C. 25-31, DO HEREBY CERTIFY THAT I HAVE RECOVERED THE CORNER HEREON SHOWN AND DESCRIBED.

Randall Miller
 RANDALL D. MILLER
 R.L.S. #880001



N
 ↑
 NO SCALE

1. TUES. 19 MARCH '91 PLARIS 0537, P. MAYER &
 FOUND RR SPIKE (8" SET CENTER PUNCH) IN
 INTERSECTION; SET REFS; NO CO. HWY. DIG
 IN ASPHALT ROAD.

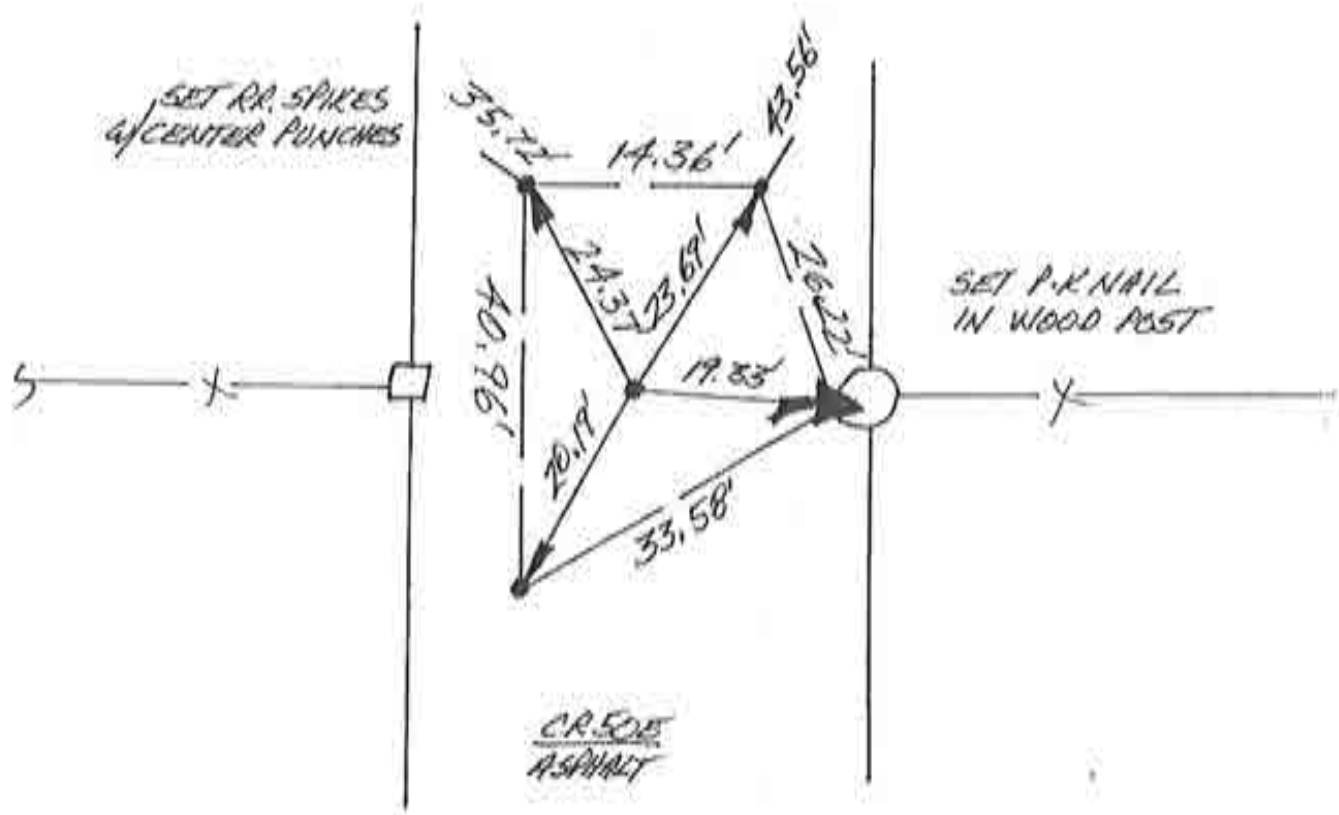


NORTH 1/4 COR. SEC. 24
 (T26N-R1E)

~~N-S~~

N
 NO SCALE

1. TUES. 19 MARCH 1991 DCA ALS 0537 P. MAYER &
 FOUND RECENT P.K. NAIL @ ± R/W SPLIT + FIELD DIVISIONS.
 SET REFS; UP CR. HWY. DIB IN ASPHALT ROAD; REPLACED
 P.K. NAIL W/ RR. SPIKE W/ CENTER PUNCH.



CENTER SEC. 24
 (T26N-R1E)

CORNERSTONE RECORD BOOK

SITE MAP

SECTION 25

TOWNSHIP 26 NORTH



OFFICE OF THE CASS COUNTY SURVEYOR, LOGANSPORT, INDIANA

CORNER DESCRIPTION: NE CORNER NW 1/4 SEC. 25, TWP-26-N, RNG-1-E (G-22)

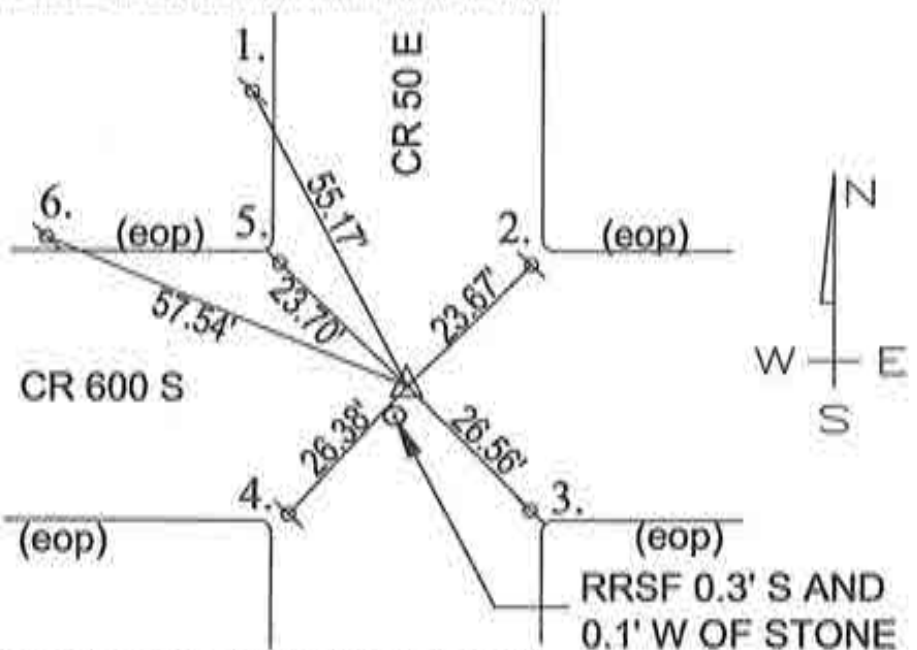
DATE RECOVERED: JUNE 12, 2009

CORNER RECOVERED BY: RANDALL MILLER

SURVEYOR'S REPORT:

ON JUNE 12, 2009, A RAILROAD SPIKE WAS FOUND 1" BELOW THE ROAD SURFACE AND MATCHED REFERENCES CREATED BY DAVID ABSHER ON MARCH 19, 1991. THE REFERENCE FOR THE CORNER INDICATES THE CORNER WAS NOT EXCAVATED AND NO DOCUMENTS WERE FOUND OR PROVIDED TO RANDALL MILLER AND ASSOCIATES, INC. INDICATING THE CORNER HAS EVER BEEN EXCAVATED. SAID SPIKE WAS REMOVED AND A 36" x 36" x 40" HOLE WAS EXCAVATED BY RANDALL MILLER AND ASSOCIATES, INC., AND A 6" x 10" STONE WAS FOUND WITH HIGH POINT INTACT AND APPROXIMATELY 40 INCHES BELOW SAID ROAD SURFACE. ON AUGUST 19, 2008, A 5/8" DIAMETER IRON REBAR WITH A PLASTIC CAP STAMPED RMA FIRM #0074 WAS SET FLUSH WITH THE ROAD SURFACE OVER THE HIGH POINT OF SAID STONE. ON AUGUST 19, 2008, THE RAILROAD SPIKE WAS RESET AT IT'S FOUND LOCATION AND MEASURED 0.3 FEET SOUTH AND 0.1 FEET WEST OF STONE.

Witnessed by: Chuck Sterrit
Rob Spradling
Willie Elliott



MONUMENT SET: 5/8" DIA. IRON REBAR CAPPED RMA FIRM #0074 OVER STONE

- REFERENCES:
1. MAG NAIL SET IN UTILITY POLE 18" ABOVE GRADE
 2. RAILROAD SPIKE FOUND 2" BELOW SURFACE
 3. RAILROAD SPIKE FOUND 2" BELOW SURFACE
 4. RAILROAD SPIKE FOUND 2" BELOW SURFACE
 5. RAILROAD SPIKE FOUND 2" BELOW SURFACE
 6. MAG NAIL SET IN UTILITY POLE 18" ABOVE GRADE

CERTIFICATION:

I, THE UNDERSIGNED, RANDALL MILLER, A LAND SURVEYOR REGISTERED IN THE STATE OF INDIANA UNDER I.C. 25-31, DO HEREBY CERTIFY THAT I HAVE RECOVERED THE CORNER HEREON SHOWN AND DESCRIBED.

Randall Miller
 RANDALL D. MILLER
 R.L.S. #880001



SECTION CORNER REFERENCE

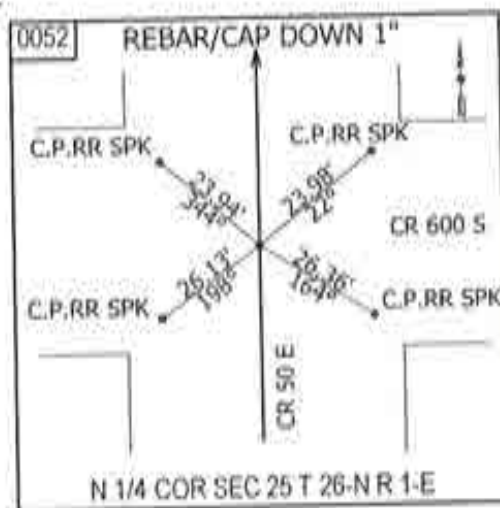
SECTION 25 TOWNSHIP 26-N RANGE 1-E
(Description of Corner Location) NORTH QUARTER CORNER
WASHINGTON TWP.,
CASS COUNTY, INDIANA



COORDINATES
 NAD '83 IN E. ZONE
 NAD '83 IN W. ZONE
 LOCAL GRID
Units: US FEET
Pt. #: 0052
N: 15,240,562
E: 7,274,358

TYPE OF MON.: REBAR/CAP
DEPTH: 1"
UNCERTAINTY:
BY: COUNTY SURVEYOR
DATE: AUGUST 2010
DES. NO.: 0301062

STATE FORM 6240 (8-22-08)

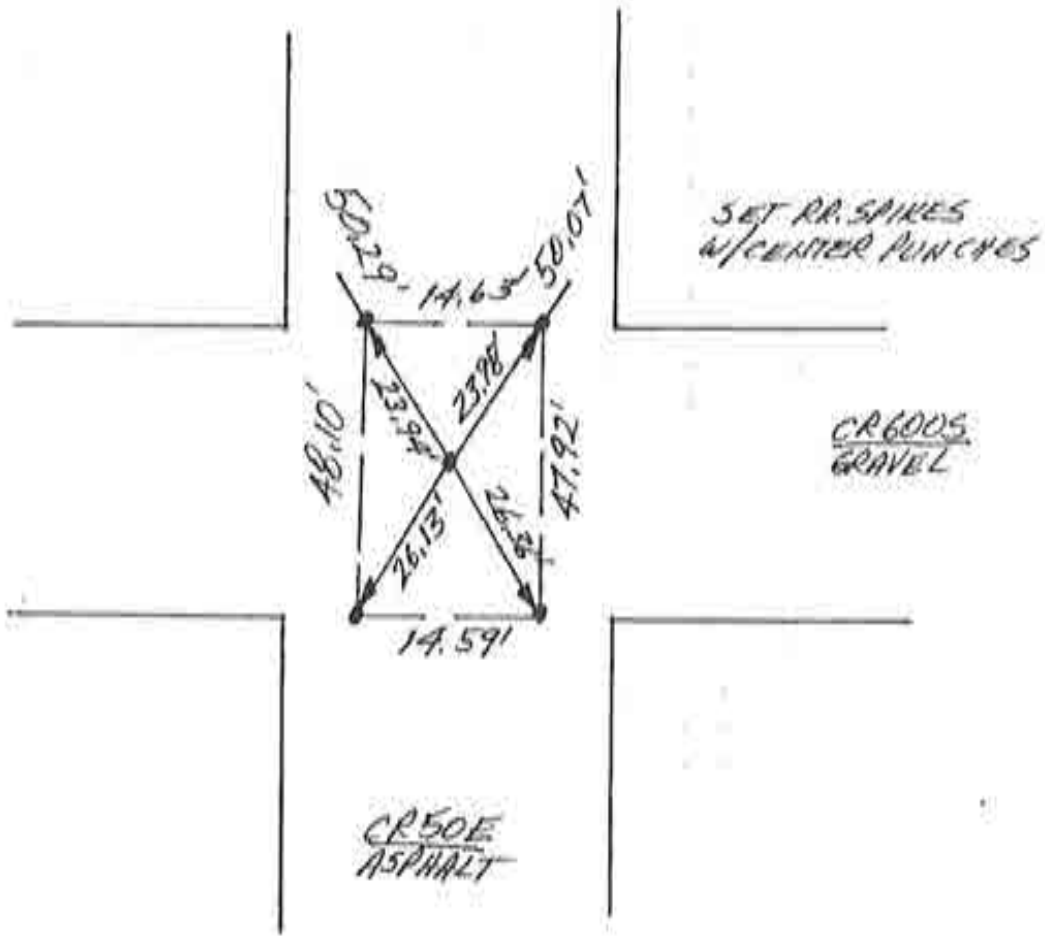


Corner G-22

August 2010

N
↑
NO SCALE

1. TUES. 19 MARCH '91 DLA RLS 0537 P. MAHER &
FOUND RR. SPIKE (4 SET CENTER PUNCH) IN INTERSECTION.
SET REF'S; NO CO. HWT DIG IN ASPHALT ROAD.



NORTH 1/4 COR. SEC. 25
(T26N-R1E)

7

~~N=10~~

Corner G-22 2009 Project

SECTION CORNER REFERENCE

SECTION 25 TOWNSHIP 26-N RANGE 1-E

(Description of Corner Location) CENTER OF SECTION

WASHINGTON TWP.,

CASS COUNTY, INDIANA



COORDINATES

NAD '83 IN E. ZONE

NAD '83 IN W. ZONE

LOCAL GRID

Units: US FEET

Pl. #: 0062

N: 12,641.521

E: 2,260.678

TYPE OF MON.:

C.P. RAILROAD SPIKE

DEPTH:

FLUSH

UNCERTAINTY:

COUNTY SURVEYOR

BY:

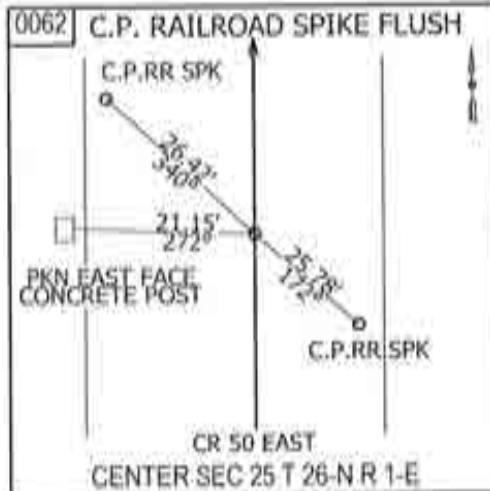
AUGUST 2010

DATE:

DES.NO.:

0301062

SDS 001 (Rev. 02/01)

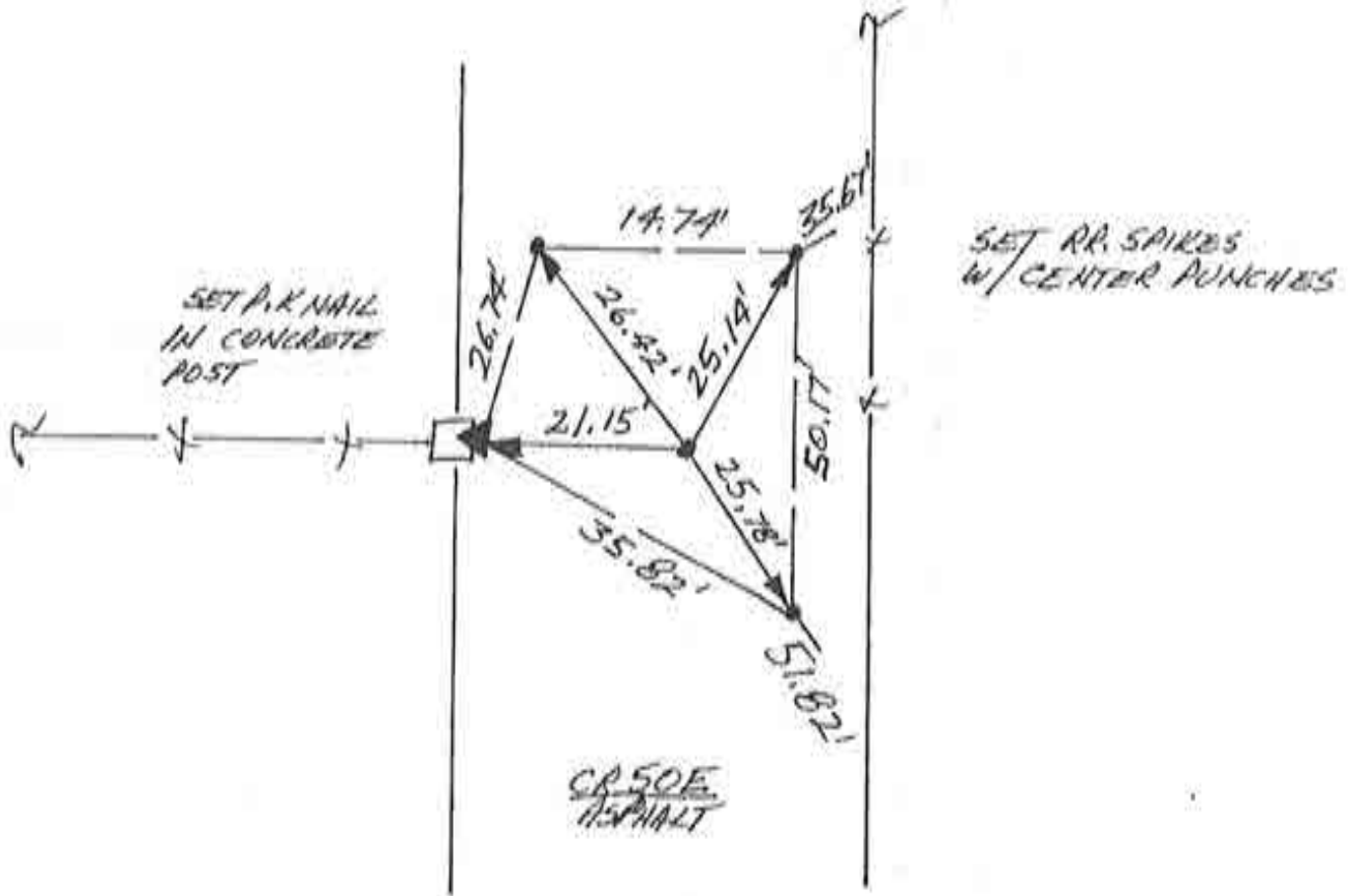


Corner G-24

August 2010

N
NO SCALE

1. TUES. 19 MARCH '91 D/LA RLS 0537 P. MAYER &
FOUND P.K NAIL @ \approx (?) R/W SPLIT + FIELD
DIVISIONS; SET REFS. NO TRAFFIC NOR. CD. HWY.
DUG IN ASPHALT ROAD; REPLACED P.K NAIL WITH
RR. SPIKE W/CENTER PUNCH.



CENTER SEC. 25
(T26N-R1E)

B



Corner G-24 2009 Project

SECTION CORNER REFERENCE

SECTION 25 TOWNSHIP 26-N RANGE 1-E

(Description of Corner Location) SOUTH QUARTER CORNER

WASHINGTON TWP.,

CASS COUNTY, INDIANA



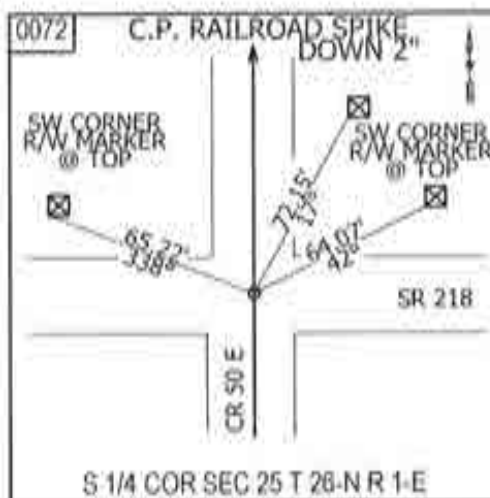
COORDINATES

- NAD '83 IN E. ZONE
- NAD '83 IN W. ZONE
- LOCAL GRID

Units: US FEET
 Pt. #1: 0072
 N: 9,957.8937
 E: 7,798.0430

TYPE OF MON.: C.P. RAILROAD SPIKE
 DEPTH: 2"
 UNCERTAINTY:
 BY: COUNTY SURVEYOR
 DATE: AUGUST 2010
 DES. NO.: 0301062

STATE FORM 6089 (6/17/04)

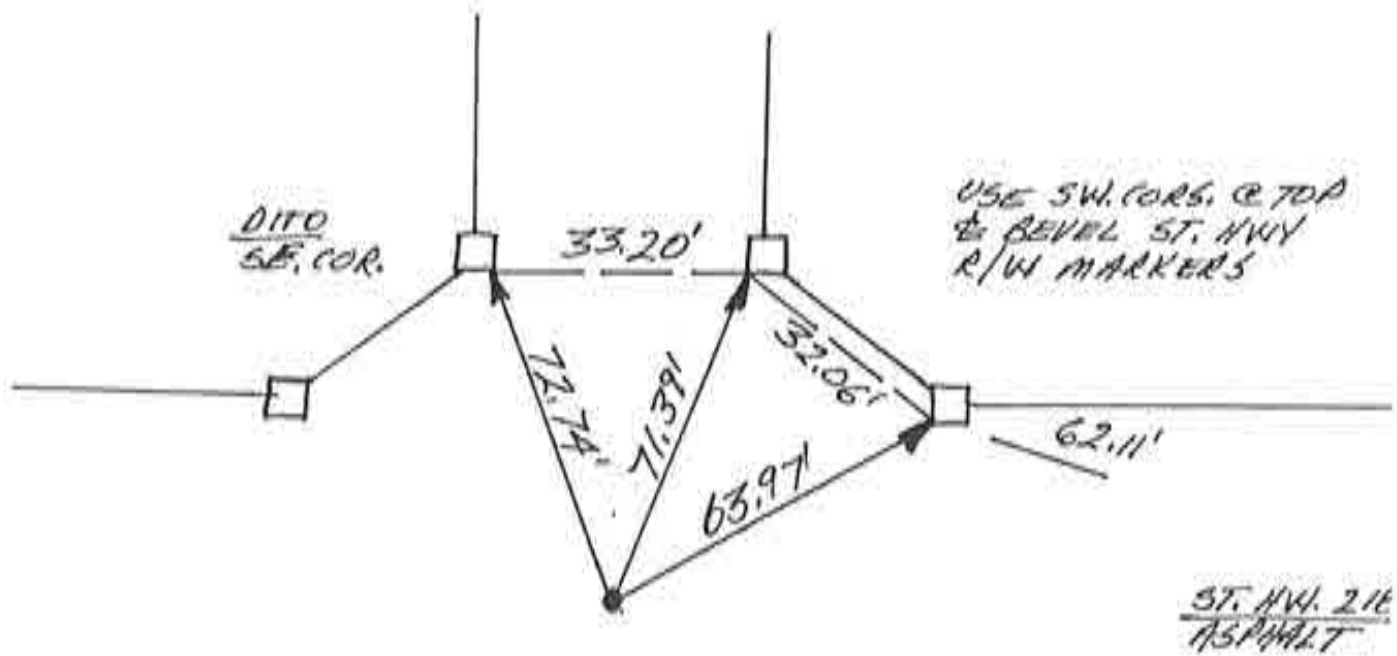


Corner G-26

August 2010

NO SCALE

1. THURS. 22 AUG '91 DLA RLS 0537 P. MAYERS FOUND RR SPIKE IN INTERSECTION (4 SET CENTER PUNCH); SET REFS; NO DIB IN ST. HWY.



* possible 10 foot error *

Kenneth Pitts, S.I. with Ken Herceg & Assoc. found original corner 10 feet from marker.

Washington N-12

May 5, 2000

~~N-12~~

SECTION CORNER REFERENCE

SECTION 36 TOWNSHIP 26-N RANGE 1-E
 (Description of Corner Location) CENTER OF SECTION
WASHINGTON TWP.,
CASS COUNTY, INDIANA

COORDINATES

NAD '83 IN E. ZONE

NAD '83 IN W. ZONE


LOCAL GRID

Units: US FEET

Pt. #: 0082

N: 7,327.007

E: 7,831.947



0082

C.P. RAILROAD SPIKE
DOWN 1"

C.P. RR SPIKE

C.P. RR SPIKE

CR 750 S

30.66' 235°

23.27' 145°

PKN NE SIDE WOOD POST

CR 50 E

CENTER SEC 36 T 26-N R 1-E

TYPE OF MON.: C.P. RAILROAD SPIKE
 DEPTH: 1"
 UNCERTAINTY: _____
 BY: COUNTY SURVEYOR
 DATE: AUGUST 2010
 DES. NO.: 0301062

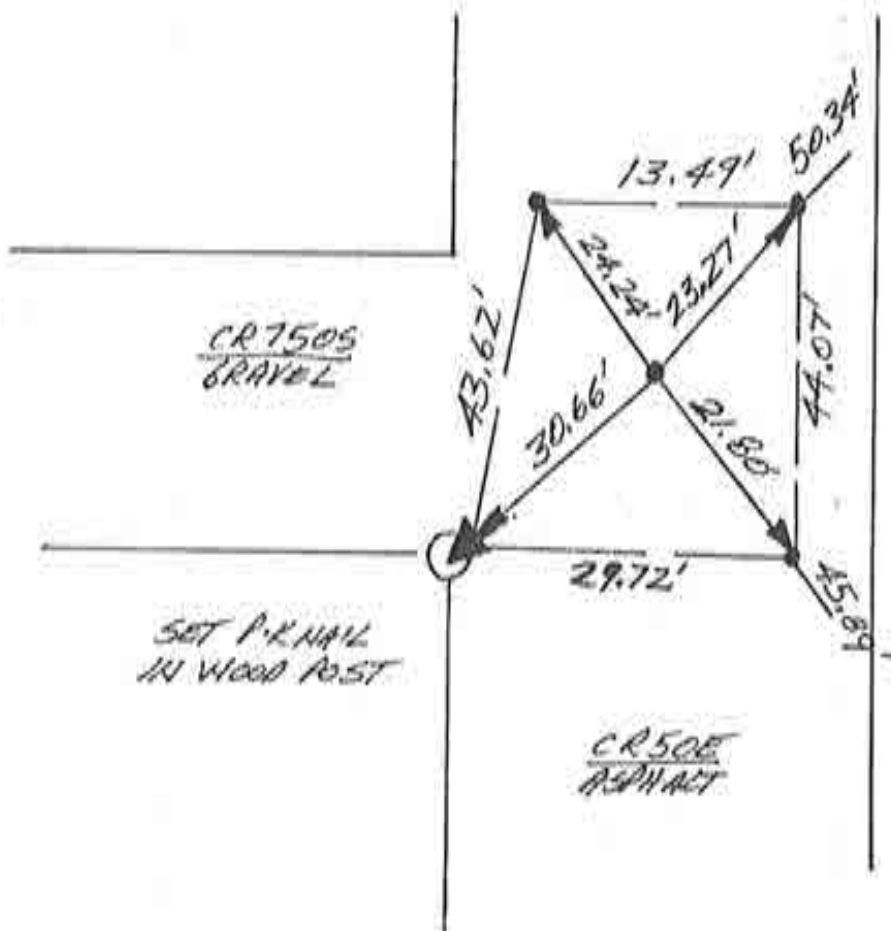
STATE ROAD MARK (8/2/00)

Corner G-28

August 2010

N
↑
NO SCALE

1. TUES. 19 MARCH '91 DLA RLS 0537 P. MAIER &
FOUND P.K. NAIL IN INTERSECTION; SET REFS.
NO YIPIN DIG — NO DIG IN CO. HWY. ASPHALT
ROAD; REMOVED NAIL & SET RR. SPIKE W/ CENTER
PUNCH @ NAIL'S POSITION.




GET RR. SPIKES
W/ CENTER PUNCHES

CENTER SEC. 36
(T26N-R1E)

SECTION CORNER REFERENCE

SECTION 36 TOWNSHIP 26-N RANGE 1-E
 (Description of Corner Location) SOUTH QUARTER CORNER
WASHINGTON TWP.,
CASS COUNTY, INDIANA



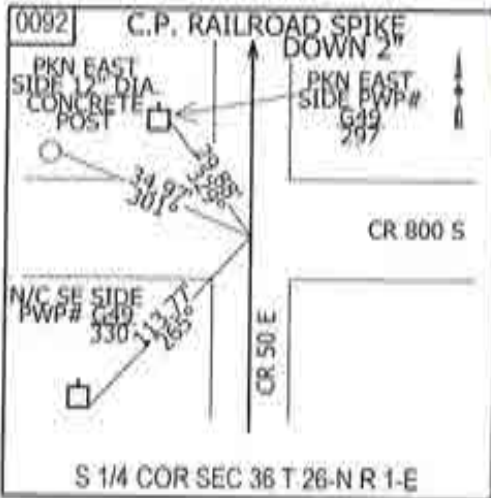
COORDINATES

NAD '83 IN E. ZONE
 NAD '83 IN W. ZONE
 LOCAL GRID

Units: US FEET
 Pl.#: 0092
 N: 4,641,326
 E: 7,850,133

TYPE OF MON.: C.P. RAILROAD SPIKE
 DEPTH: 2"
 UNCERTAINTY:
 BY: LAPORTE SURVEY
 DATE: AUGUST 2010
 DES.NO.: 0301062

STATE FORM 6188 (2/22-06)



0092 C.P. RAILROAD SPIKE DOWN 2"

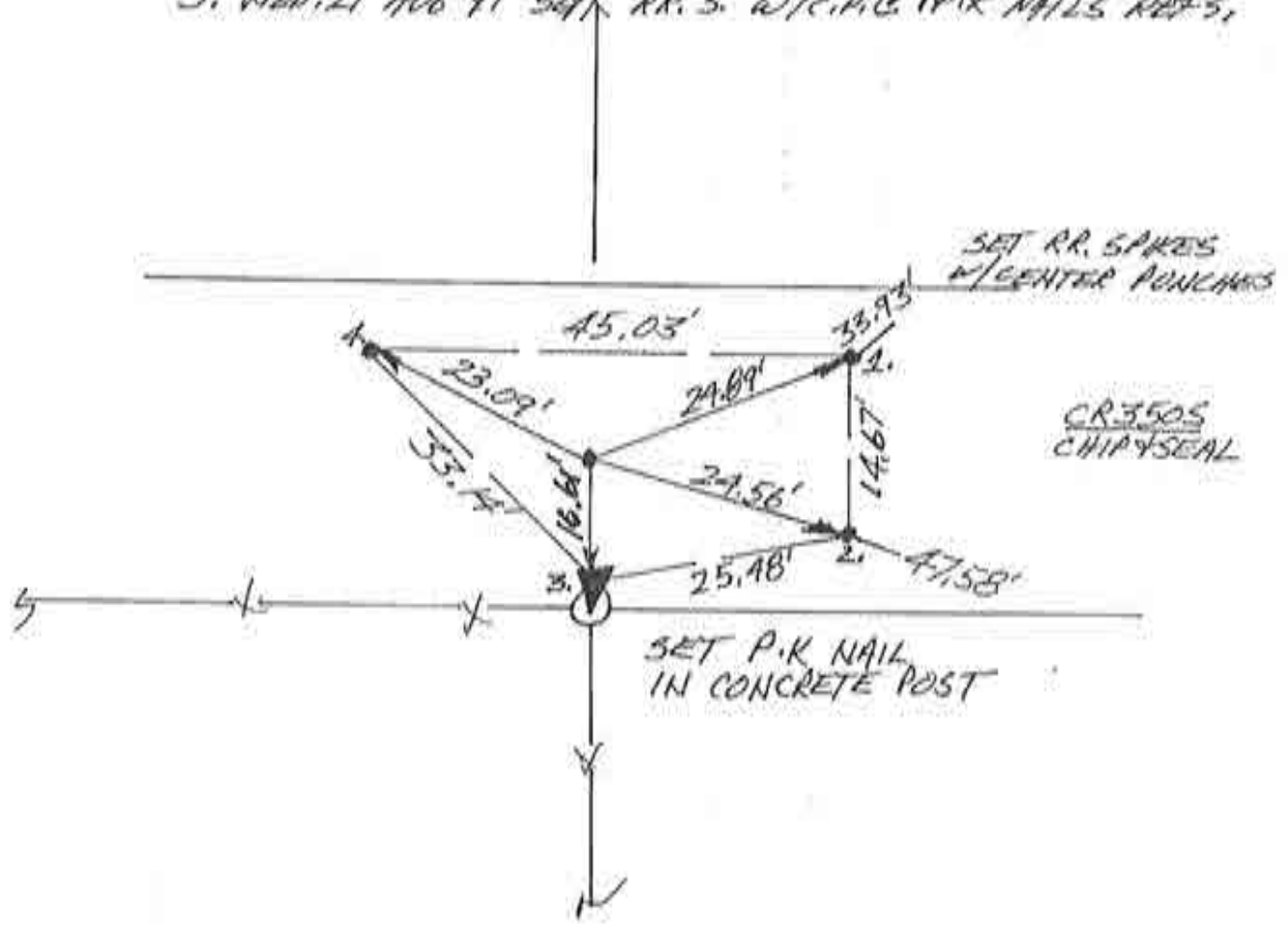
S 1/4 COR SEC 36 T 26-N R 1-E

Corner G-30

August 2010

N
NO SCALE

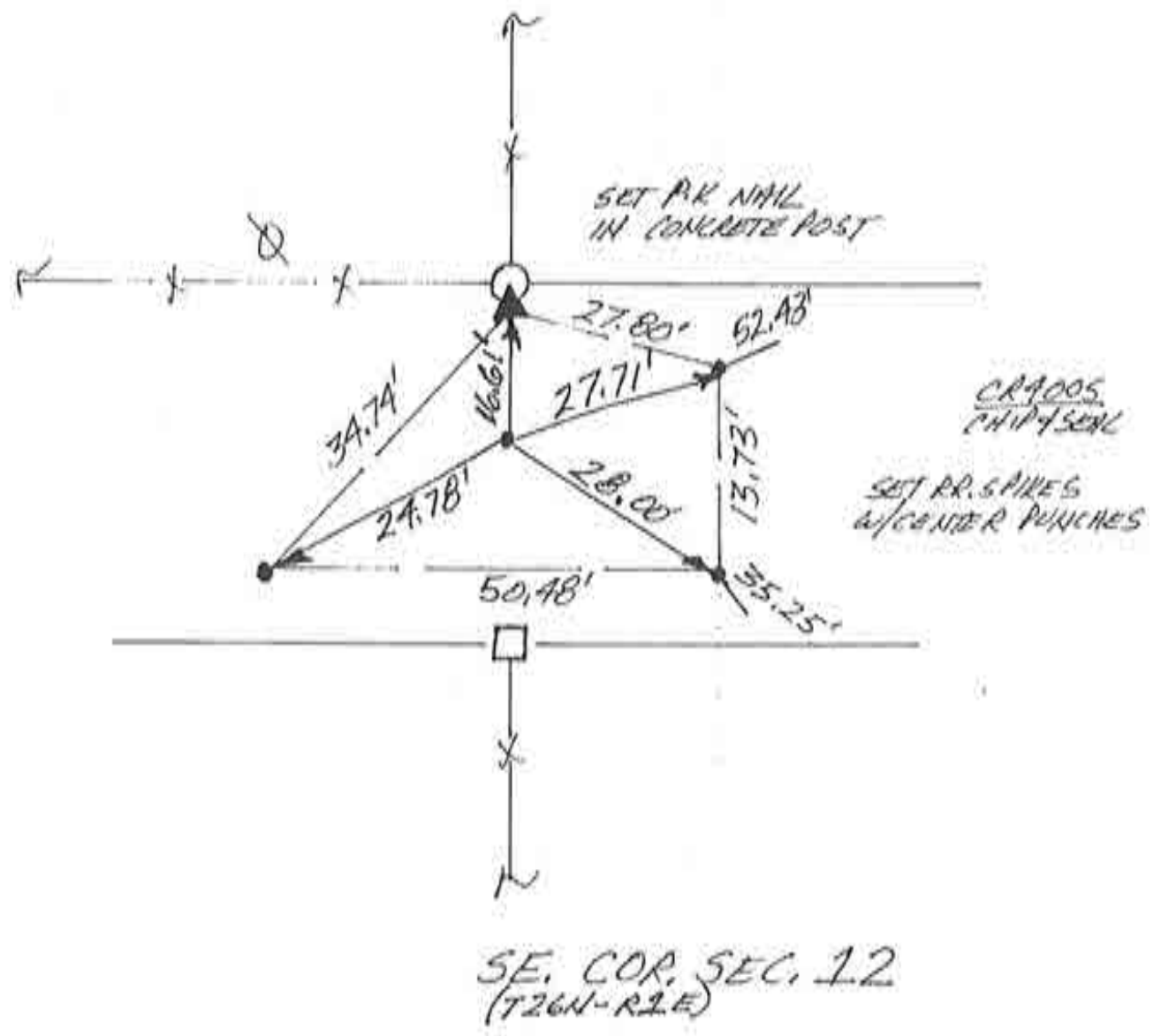
1. WED. 20 MARCH '91 DLA RLS 0537 P. MAYER & FOUND P.K. NAIL @ R/W SPLIT & FIELD DIVISIONS NORTH & SOUTH. SET REFS. WILL DIG. FOUND P.K. NAIL'S REFS → 1. = 24.89'; 2. = 24.56'; 3. = 16.61'; 4. = 23.09'
2. FRI. 19 JULY '91 @ 2' DEEP FOUND TRIANGULAR STONE w/ POINT UP & NO VISIBLE MARKS STONE IS 2.1' THICK X 1.5' TALL. TOP & MASS + UPPER POINT → 1. = 24.89'; 2. = 24.88'; 3. = 17.20'; 4. = 22.75'. WILL SET RR. S. W/C.A.C. @ FOUND P.K. NAIL'S REFS SINCE NAIL WILL SATISFY EN-MARK STONE.
3. WED. 21 AUG '91 SAT. RR. S. W/C.A.C. P.K. NAIL'S REFS;



EAST 1/4 COR. SEC. 12
(T26N-R1E)

N
 NO SCALE

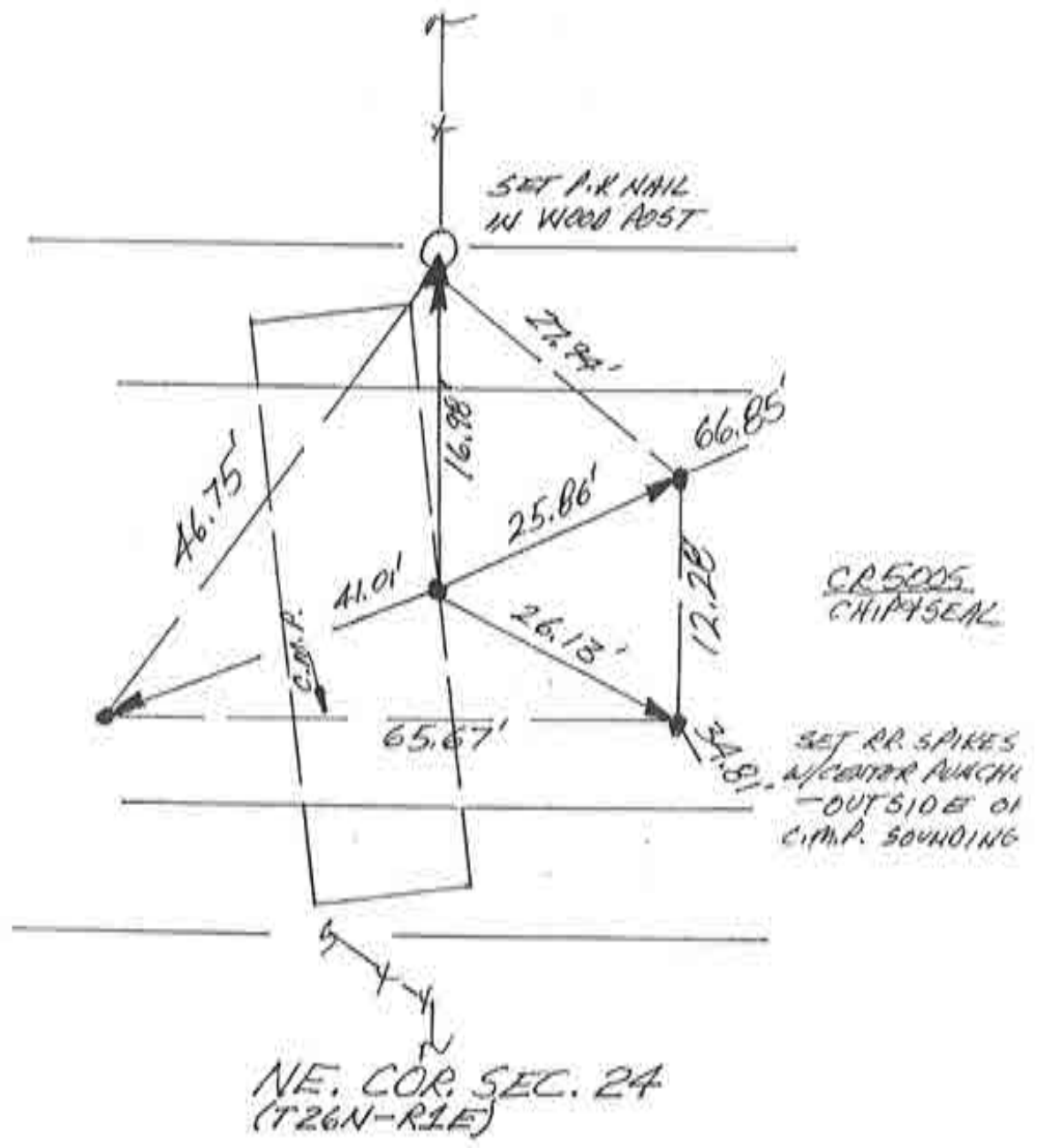
1. WED. 20 MARCH '91 DIA RLS 0537 P. MAVER ϕ .
 FOUND NO METAL SOUNDING. SET REFS WILL DIE.
2. FRI. 19 JULY '91 @ $\pm \phi$. 7' DEEP FOUND STONE
 LYING ON ITS SIDE W/ RIDGE POINTING UP.
 STONE IS \pm 1.5' LONG (E-W) ALONG RIDGE & ESTIMATED
 TO BE \pm 1.5' TALL & HAS NO VISIBLE MARKINGS.
 REFS PER DETAIL.
3. WED. 21 AUG '91 SET RR. S. W/C.P. @ STONE'S REFS.



18.

N
NO SCALE

1. FRI 5 APRIL '91 QUA RLS 0557, P. MAVER &
FOUND NO METAL ANUMENT SOUNDING; C.M.P.
PRECLUDES NO. SET RR. SPIKE W/ CENTER PUNCH
@ 34' R/W SPIT + FIELD DIVISIONS; SET REFS.



SECTION CORNER REFERENCE

SECTION 25 TOWNSHIP 26-N RANGE 1-E

(Description of Corner Location) NORTHEAST CORNER

WASHINGTON TWP.,

CASS COUNTY, INDIANA



COORDINATES

NAD '83 IN E. ZONE

NAD '83 IN W. ZONE

LOCAL GRID

Units: U.S. FEET

Pt. #: 0054

N: 15,273.490

E: 10,349.570

TYPE OF MON.: RAILROAD SPIKE

DEPTH: 6"

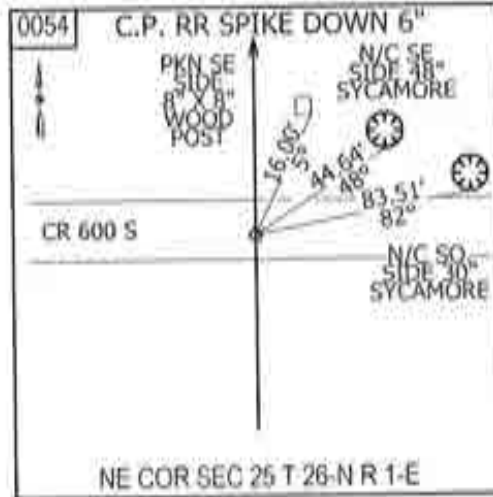
UNCERTAINTY:

BY: COUNTY SURVEYOR

DATE: AUGUST 2010

DES.NO.: 0301062

SCALE: HORIZ. 4000 (1"=100')

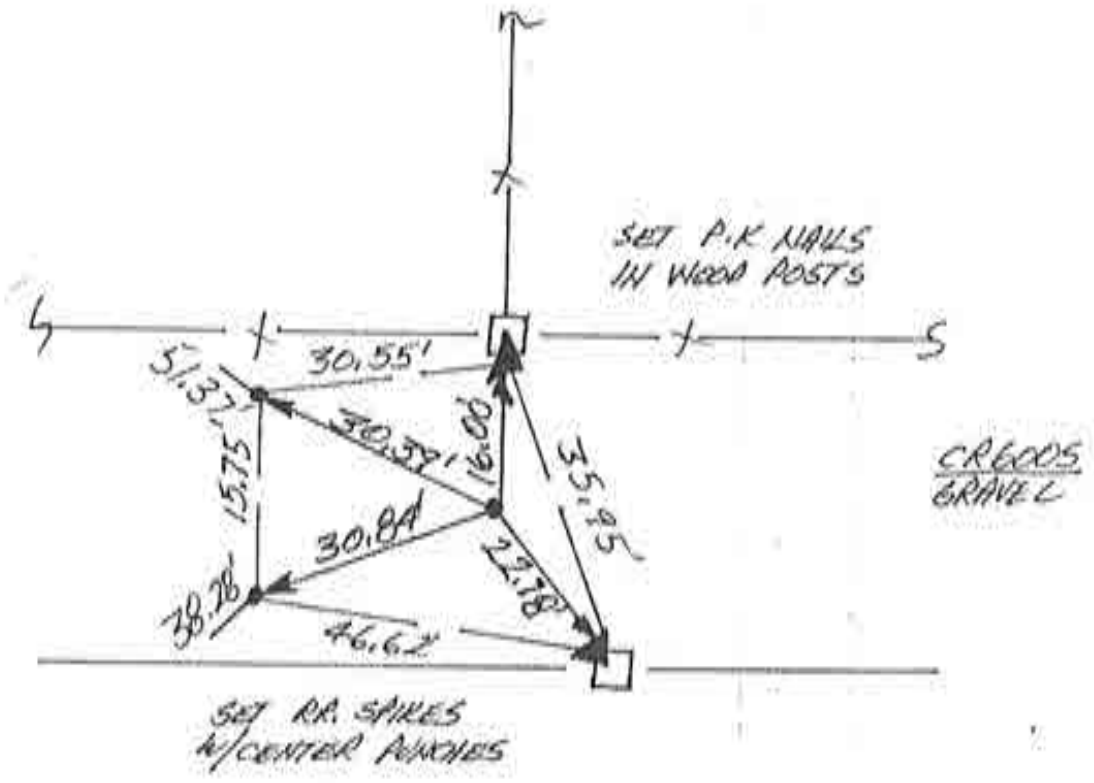


Corner I-22

August 2010

N
↑
NO SCALE

1. THURS. 11 APR '91 OLA RLS 0537 P. MAYER φ.
FOUND NO METAL SOUNDING @ R/W AREA + FIELD
DIVISION NORTH, SET REFS, WILL O/B.
2. THUR. 18 JULY '91 @ NORTH FIELD DIVISION + @ R/W
DUG 4' X 6.5' (L-W) X ≈ 3' DEEP HOLE & FOUND NO POST,
NO PIT, NO STAKES. TO ELIMINATE ANY AIR PHOTO
MISINTERPRETATION, DUG 2.5' X 6' (L-W) X 3' DEEP HOLE
& POST ON SOUTH R/W & FOUND NO POST, NO PIT,
NO STAKES, WILL SPLIT R/W.
3. TUES. 27 AUG '91 SET RR. SPIKE W/CENTER PUNCH
@ 32' R/W SPLIT.



NE. COR. SEC. 25
(T26N-R1E)

~~P-10~~

SECTION CORNER REFERENCE

SECTION 25 TOWNSHIP 26-N RANGE 1-E

(Description of Corner Location) SOUTHEAST CORNER

WASHINGTON TWP.,

CASS COUNTY, INDIANA



COORDINATES

- NAD '83 IN E. ZONE
- NAD '83 IN W. ZONE
- LOCAL GRID

Units: US FEET

Pt. #: 0074

N: 9,981.6088

E: 10,437.1306

TYPE OF MON.: C.P. RAILROAD SPIKE

DEPTH: 2"

UNCERTAINTY: _____

BY: LaPORTE SURVEY

DATE: AUGUST 2010

DES. NO.: 0301062



STATE FORM 1000 (4/77) 90

Corner I-26

August 2010



1. THURS. 22 AUG '91 DLA RLS 0537 P. MAYER &
POSITION FALLS ON EAST CONCRETE APPROACH,
FIELD DIVISION SOUTH IS APPARENT; THE CORNER
SHOULD BE WORKED FROM AN OFFSET AWAY
FROM THE CONSTRICTED TRAFFIC FLOW OVER
THE BRIDGE. THIS POSITION DEFERRED TO FUTURE
SURVEYS DUE TO TRAVERSING REQUIRED FOR
OFF-SET POSITION & ∴ BEYOND SCOPE OF THIS
PROJECT. ST. HWY. 218 - + BRIDGE PRECLUDES
ACTUAL RECOVERY.

NE. COR. SEC. 36
(T26N-R1E)

~~P-12~~

Corner I-26 2009 Project

SECTION CORNER REFERENCE

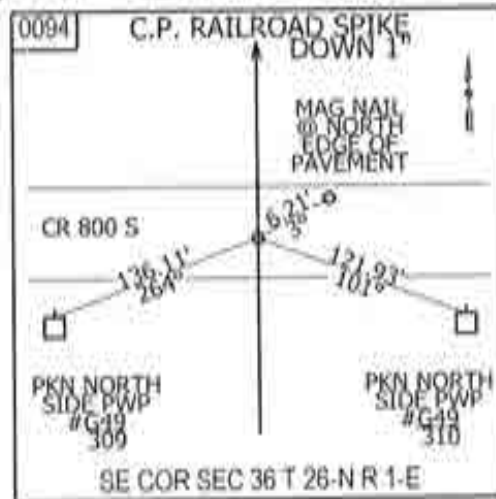
SECTION 36 TOWNSHIP 26-N RANGE 1-E
(Description of Corner Location) SOUTHEAST CORNER
WASHINGTON TWP.,
CASS COUNTY, INDIANA



COORDINATES
 NAD '83 IN E. ZONE
 NAD '83 IN W. ZONE
 LOCAL GRID
Units: US FEET
PL.#: 0094
N: 4,674,128
E: 10,495,384

TYPE OF MON.: C.P. RAILROAD SPIKE
DEPTH: 1"
UNCERTAINTY:
BY: LAPORTE SURVEY
DATE: AUGUST 2010
DES.NO.: 0301062

STATE FORM 4000 (R2/3-01)

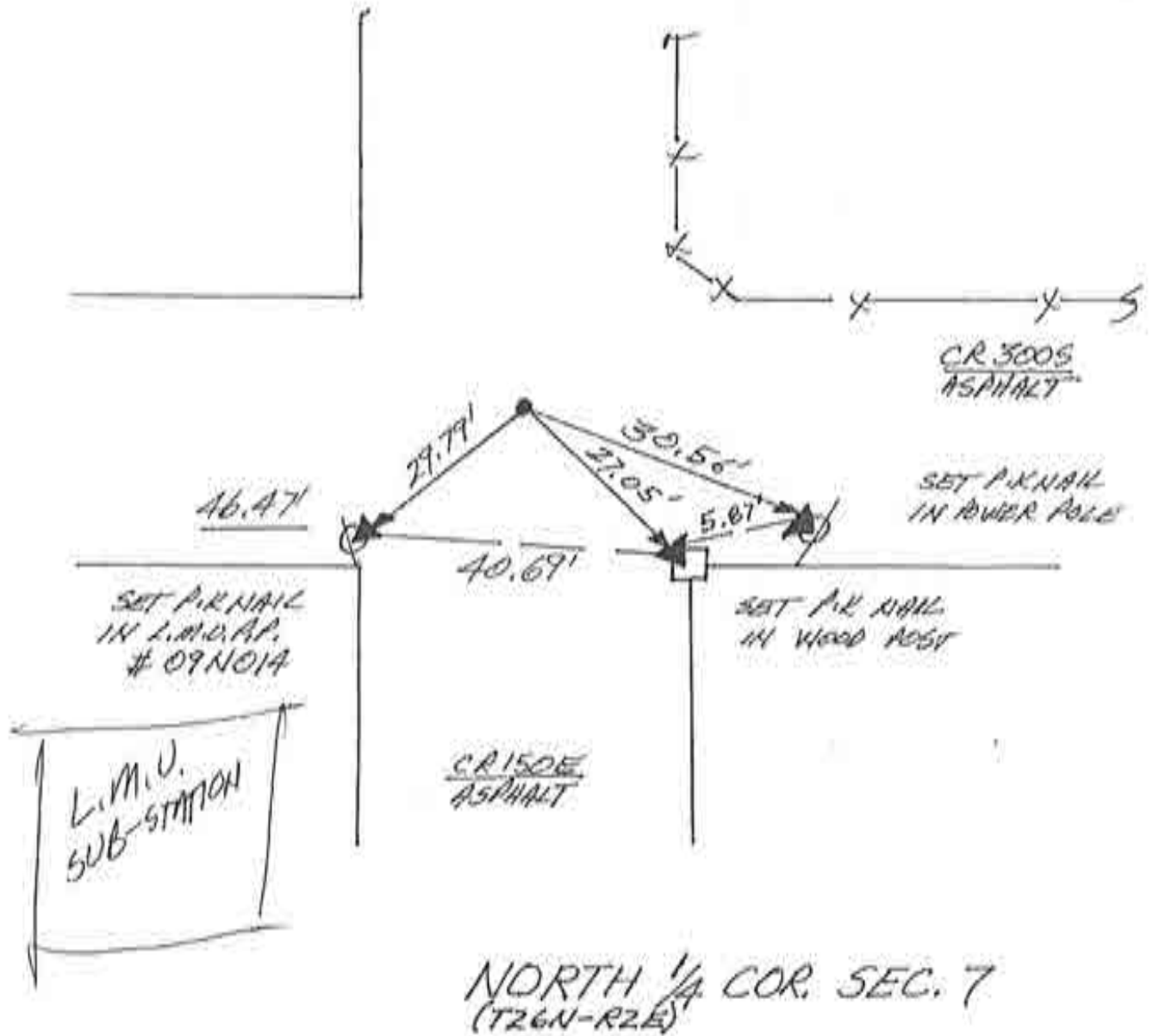


Corner I-30

August 2010


NO SCALE

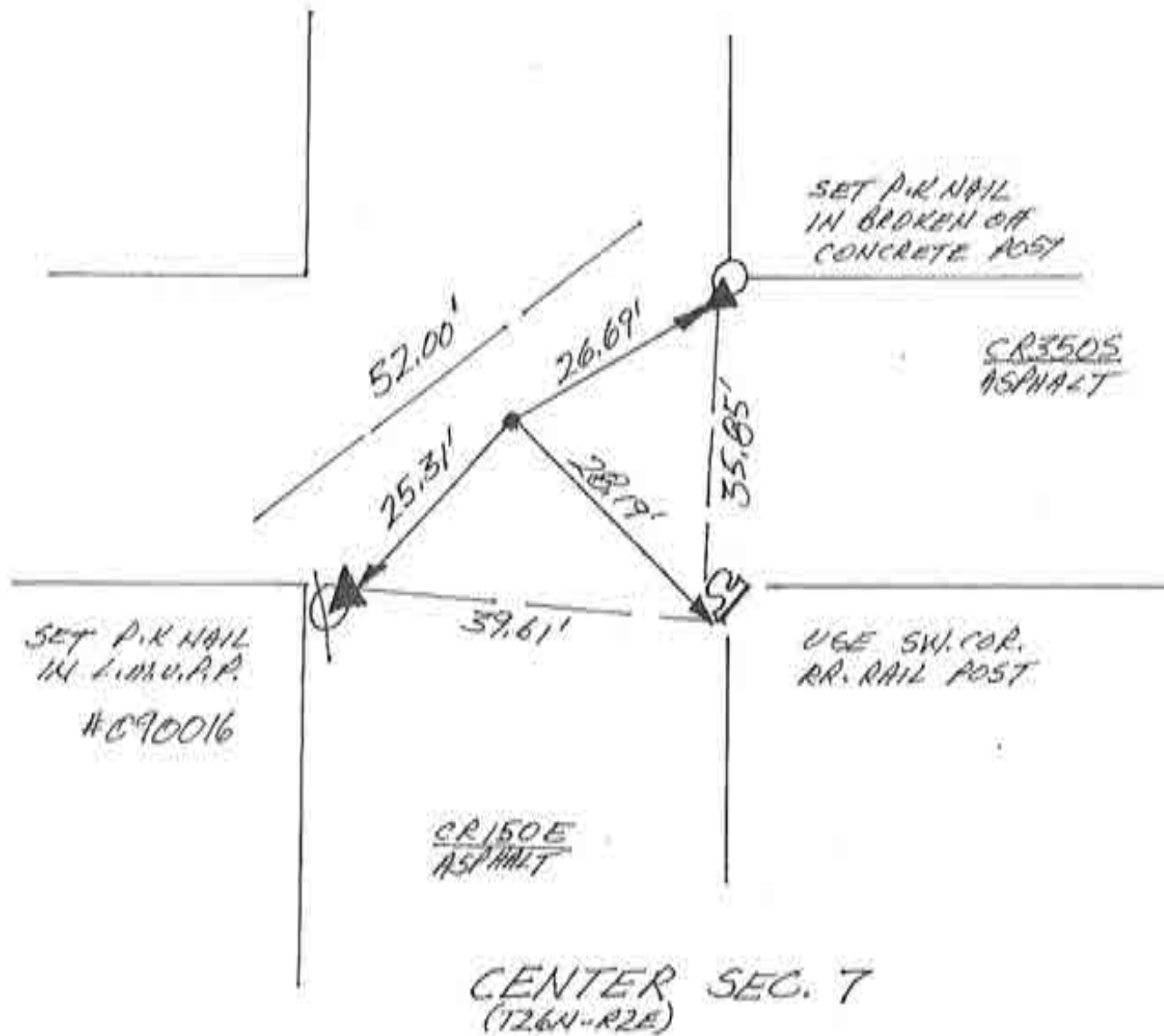
1. WED. 20 MARCH '91 OLA RLS 0537 P. MAHER @
FOUND P.K. NAIL IN CENTER OF WHITE PAINTED "X"
AIR PHOTO GROUND CONTROL TARGET ON PAVEMENT
IN INTERSECTION. SET REFS; NO DIG IN CO. HWY.
ASPHALT ROAD. REPLACED P.K. NAIL w/ RR SPIKE w/ CENTER
PUNCH.



~~D-4~~

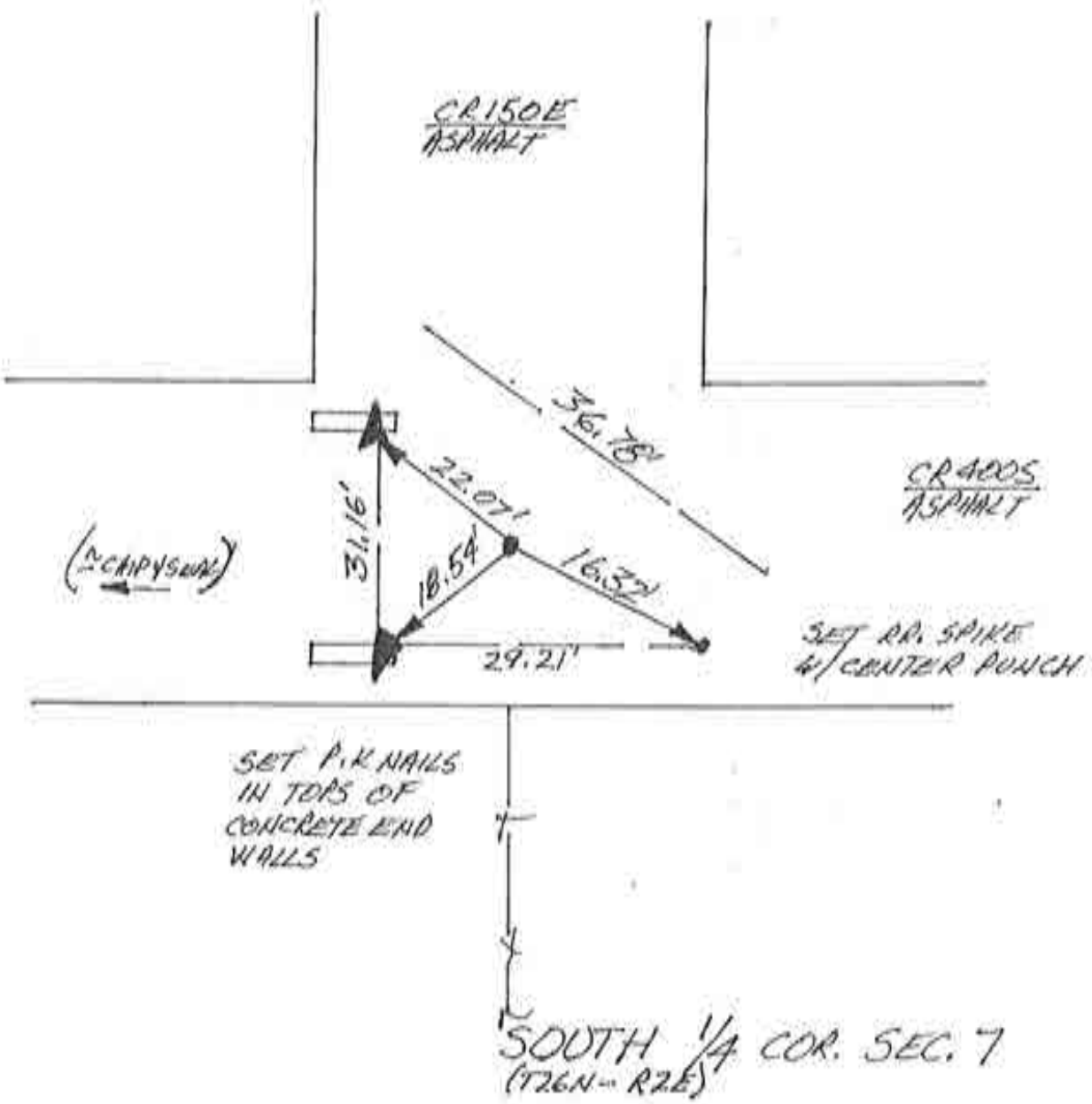


1. WED. 20 MARCH '91 OLA RLS 0537 A MAJORITY FOUND P.K NAIL IN INTERSECTION. SET REF. NO. CO. HWT. 216 IN ASPHALT. REPLACED P.K NAIL W/ RR. SPIKE W/CENTER PUNCH. (A NOTIFIN DIA.)



N
NO SCALE

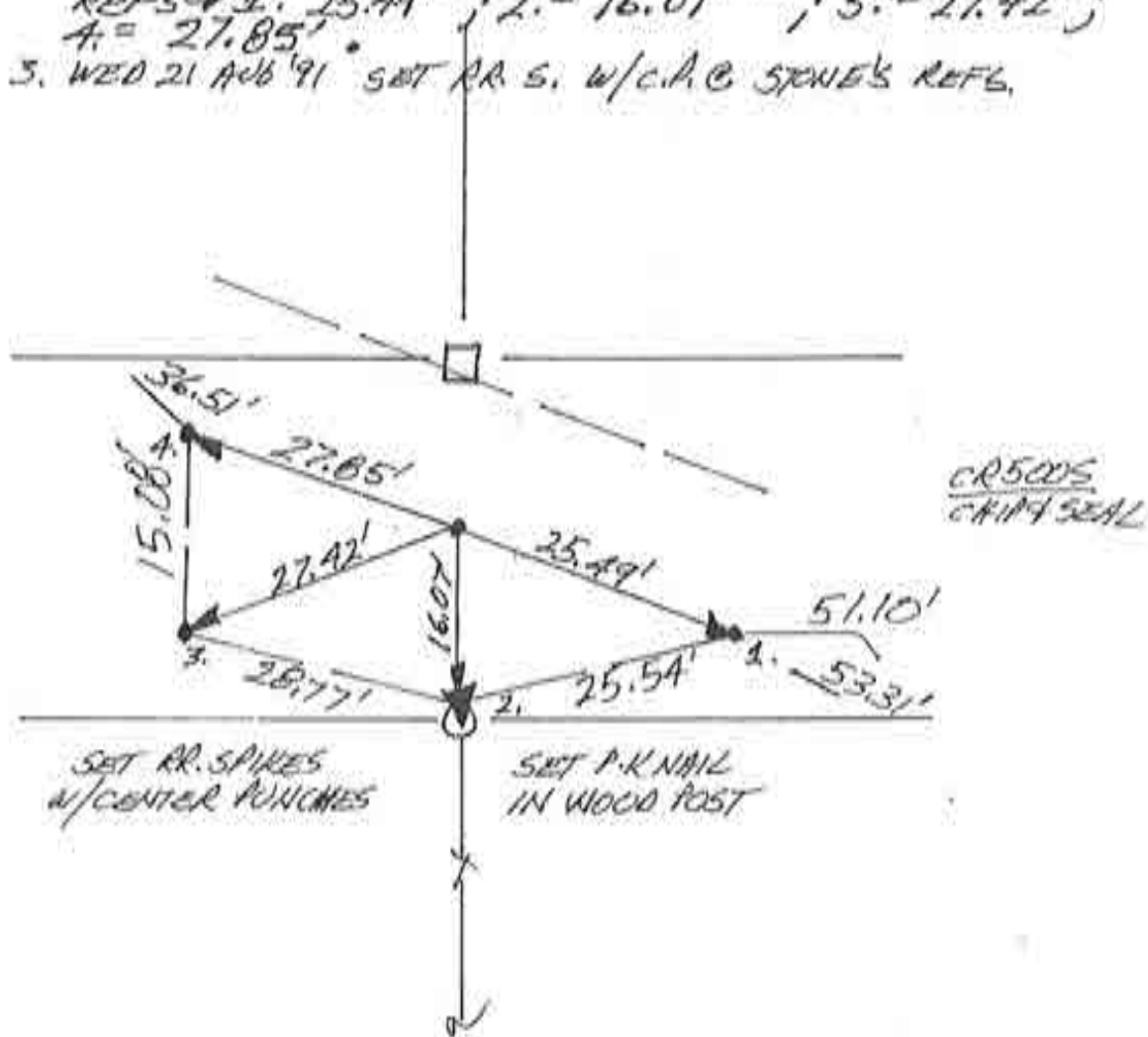
1. WED. 20 MARCH 91 DLA ALS 0537 P. MINER @
FOUND NO METAL SOUNDING; NO CO. HAN. DIG IN
ASPHALT ROAD; SET REFS; SET RR SPIKE 1/4 CENTER
PUNCH @ 34' R/W SPLIT + FIELD DIVISION SOUTH
WHICH COINCIDES W/ 1/2 R/W TO NORTH.



~~D-6~~

N
NO SCALE

1. FRI. 5 APRIL '91 OLA RLS 0537 P. MAYER D.
FOUND RR SPIKE (4-SET CENTER PUNCH) @ R/W SPLIT
+ FIELD DIVISIONS NORTH + SOUTH. SET REFS.
WILL DIG; FOUND SPIKE'S REFS: 1. = 25.32' ;
2. = 17.00' ; 3. = 28.14' ; 4. = 28.01'
2. FRI. 19 JULY '91 @ 1.3' DEEP FOUND TOP RIDGE
OF ANGULAR STONE W/ NO MARKINGS ON TOP.
STONE IS 1.2' ALONG (E-W) RUNNING TOP RIDGE &
IS 2' TALL X 1.5' THICK. TOP & MASS POINTS
REFS: 1. 25.49' ; 2. = 16.07' ; 3. = 27.42' ;
4. = 27.85'
3. WED 21 AUG '91 SET RR S. W/C.P. @ STONE'S REF.




NORTH 1/4 COR. SEC. 19
(T26N-R2E)

~~D-8~~

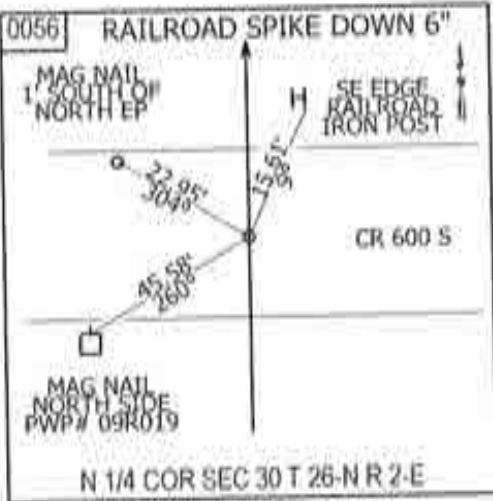
SECTION CORNER REFERENCE

SECTION 30 TOWNSHIP 26-N RANGE 2-E
 (Description of Corner Location) NORTH QUARTER CORNER
WASHINGTON TWP.,
CASS COUNTY, INDIANA



COORDINATES
 NAD '83 IN E. ZONE
 NAD '83 IN W. ZONE
 LOCAL GRID
 Units: US FEET
 Pt. #: 0056
 N: 15,278.909
 E: 13,053.384

0056 RAILROAD SPIKE DOWN 6"



MAG NAIL 1" SOUTH OF NORTH EP
 SE EDGE RAILROAD IRON POST
 CR 600 S
 MAG NAIL NORTH SIDE PWP # 09R019
 N 1/4 COR SEC 30 T 26-N R 2-E

TYPE OF MON.: RAILROAD SPIKE
 DEPTH: 6"
 UNCERTAINTY:
 BY: COUNTY SURVEYOR
 DATE: AUGUST 2010
 DES. NO.: 0301062

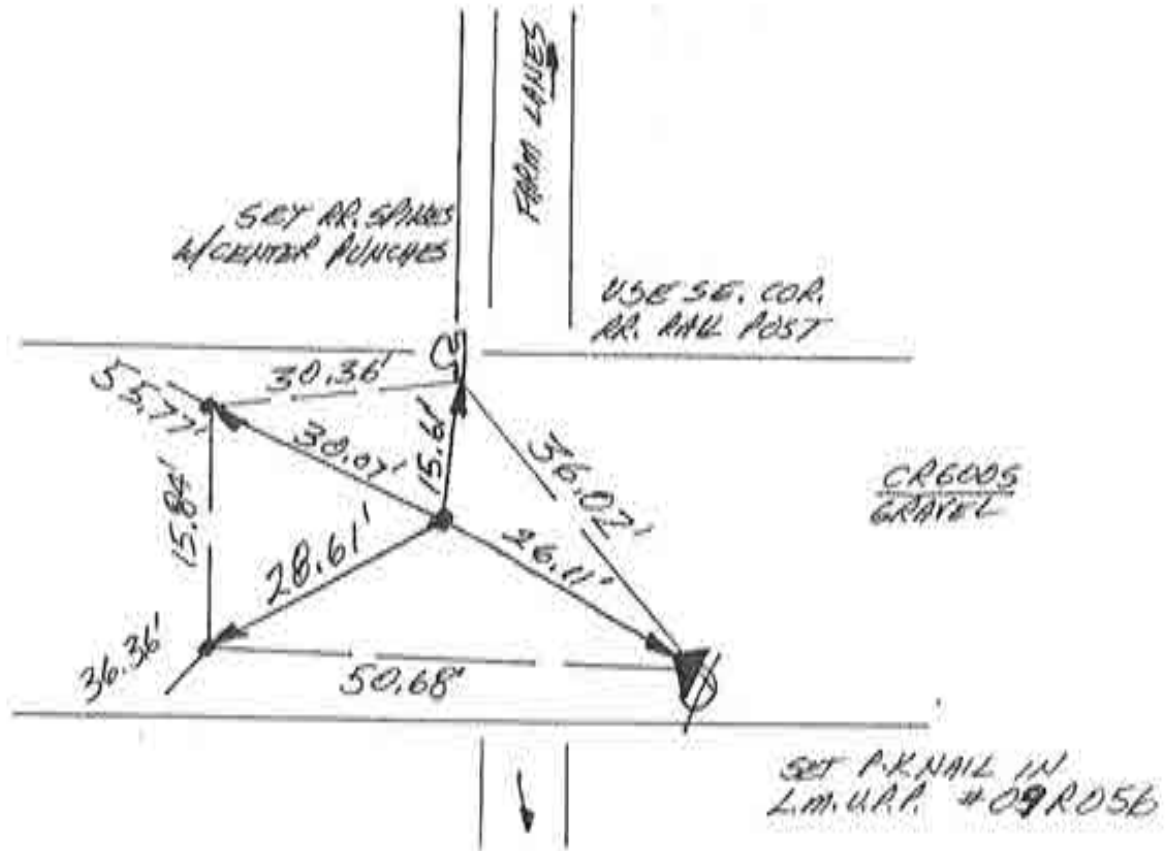
STATE FORM 4000 (REV. 04)

Corner K-22

August 2010

N
↑
NO SCALE

1. THURS. 11 APR '91 OLA RLS 0537 P. MAYER ϕ .
FOUND NO METAL SOUNDING. SET REFS. WILL DIG.
2. THURS. 18 JULY '91 FOUND SMALL STONE TABLET
 ≈ 1.5 TALL X 1 WIDE X ≈ 0.5 THICK W/ NO VISIBLE
MARKS @ $\approx 1/2$ DEEP.
3. TUES. 27 AUG '91 SET RR. SPIKE W/ CENTER
PUNCH @ STONE'S REFS.



NORTH $\frac{1}{4}$ COR. SEC. 30
(T26N-R2E)

63

~~D=10~~

SECTION CORNER REFERENCE

SECTION 30 TOWNSHIP 26-N RANGE 2-E
(Description of Corner Location) SOUTH QUARTER CORNER
WASHINGTON TWP.,
CASS COUNTY, INDIANA



COORDINATES
 NAD '83 IN E. ZONE
 NAD '83 IN W. ZONE
 LOCAL GRID
Units: US FEET
Pt.#: 0076
N: 10,003.4249
E: 13,130.4597

TYPE OF MON.: PK NAIL/FLASHER
DEPTH: 2"
UNCERTAINTY:
BY: COUNTY SURVEYOR
DATE: AUGUST 2010
DES.NO.: 0301062

STAR FORM 9180 (12/0-00)

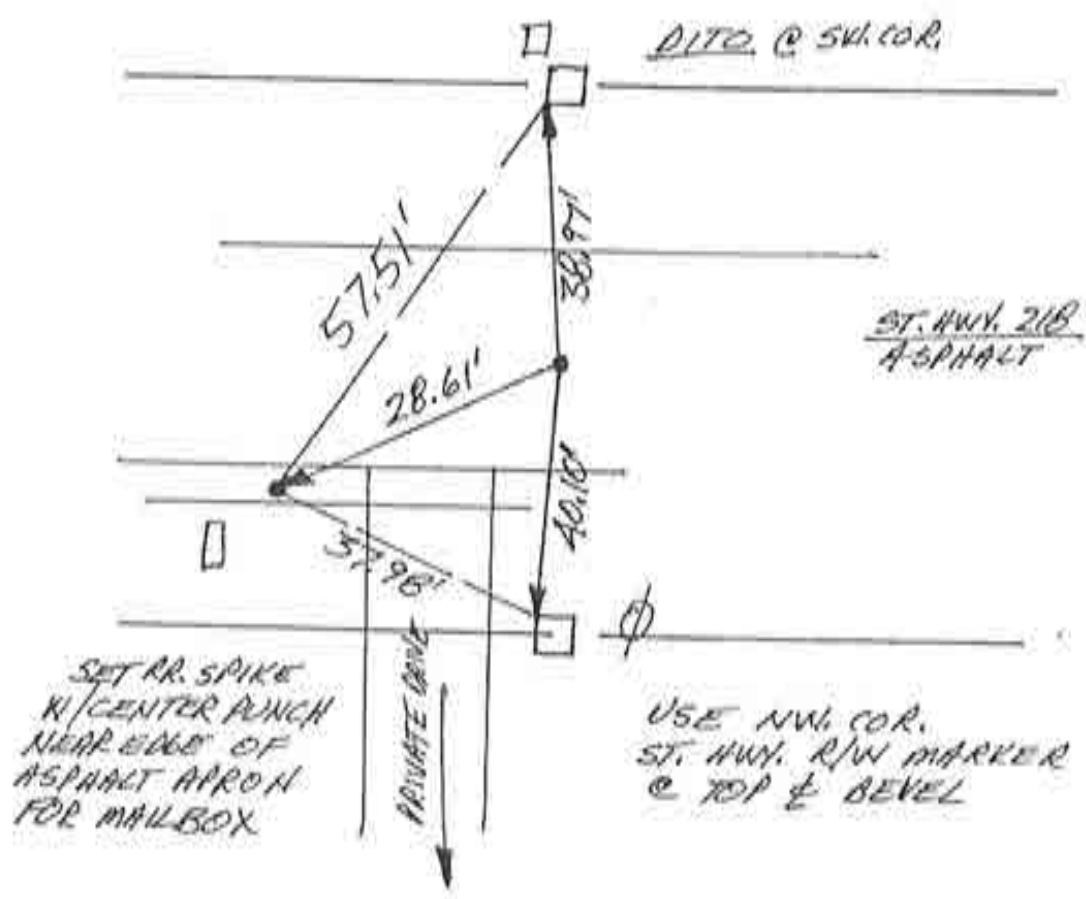


Corner K-26

August 2010

N
 NOSCALE

1. THURS. 22 AUG '91 DLA RLS 0537, P. MAYER
 FOUND STRONG, ISOLATED METAL SOUNDING @
 R/W SPLIT + FIELD DIVISIONS NORTH & SOUTH;
 SET REFS, SET RR SPIKE W/CENTER PUNCH
 DOWN THROUGH LOCALIZED SOUNDING.



NORTH 1/4 COR. SEC. 31
 (T26N-R2E)

~~D-12~~

SECTION CORNER REFERENCE

SECTION 31 TOWNSHIP 26-N RANGE 2-E
 (Description of Corner Location) SOUTH QUARTER CORNER
WASHINGTON TWP.,
CASS COUNTY, INDIANA

COORDINATES

NAD '83 IN E. ZONE
 NAD '83 IN W. ZONE
 LOCAL GRID

Units: US FEET
 Pt. #: 0096
 N: 4,695.361
 E: 13,188.295

TYPE OF MON.: PK NAIL
 DEPTH: FLUSH
 UNCERTAINTY:
 BY: LAPORTE SURVEY
 DATE: AUGUST 2010
 DES.NO.: 0301062

STATE FORM 1000 (11/22 00)

0096 PK NAIL FLUSH

CR 800 S

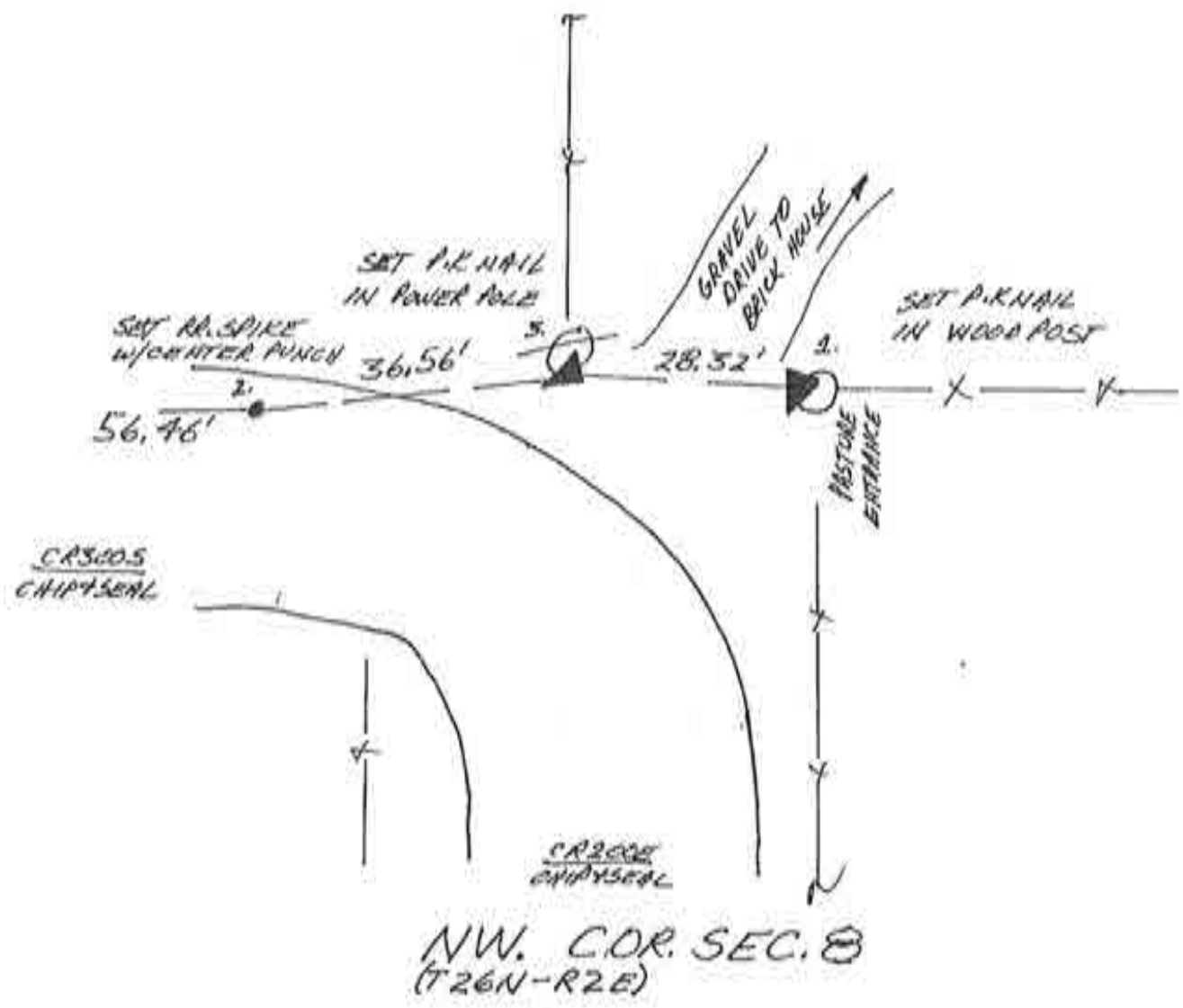
S 1/4 COR SEC 31 T 26-N R 2-E

Corner K-30

August 2010

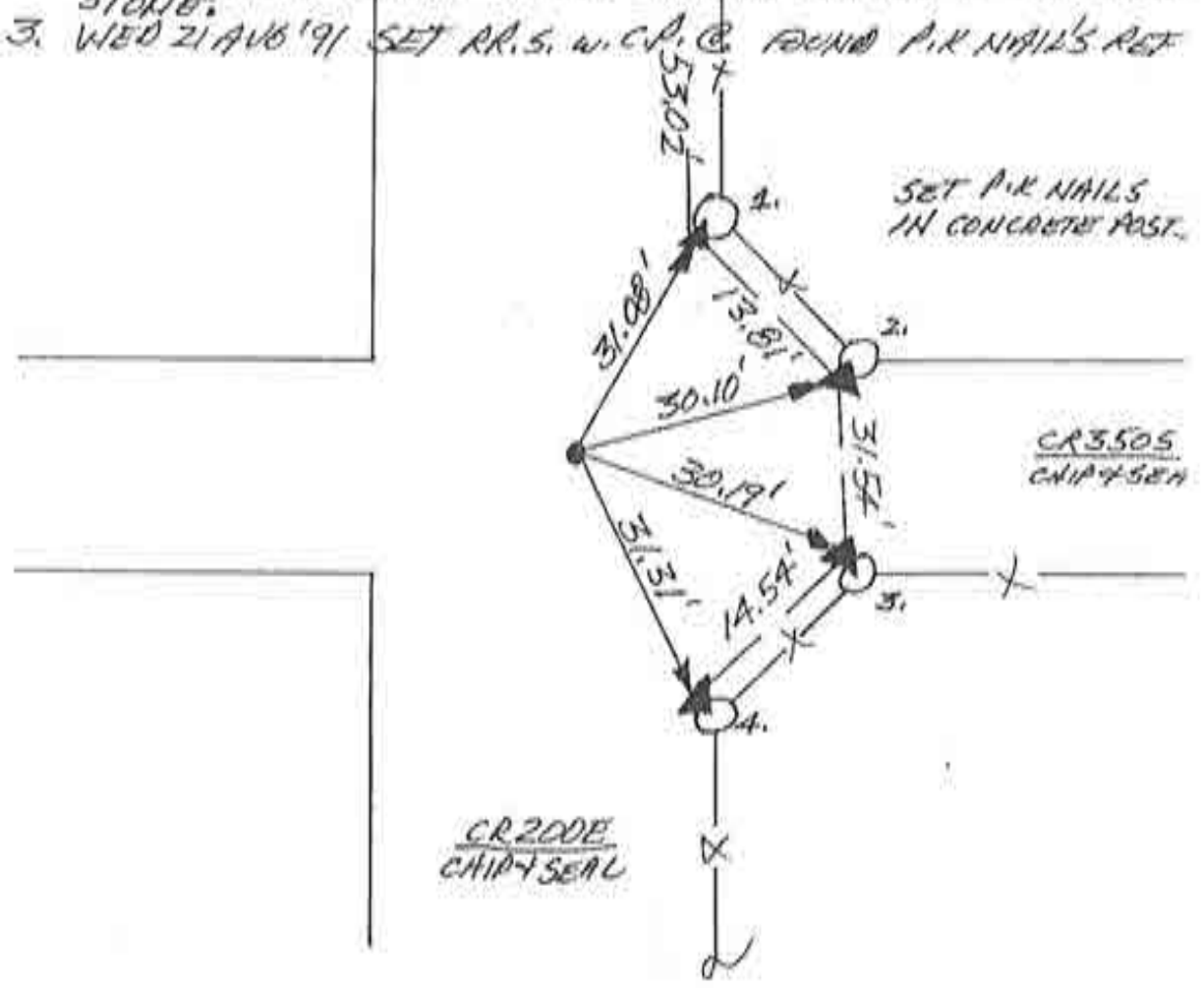
N
 ↑
 NO SCALE

1. MON. 25 MARCH '91 DLA ALS 0537, P. MAYER & SONS FOUND RR. SPIKE (4-SET CENTER PUNCH) @ INTERSECTION OF FIELD DIVISIONS EAST & NORTH IN GRAVEL OUTSIDE OF PAVEMENT. SET REFS: WILL DIG. FOUND SPIKE'S REFS → 1. = 19.20 ; 2. = 31.75 ; 3. = 19.71'
2. FRI. 19 JULY '91 ON SECOND LOOK, ROAD WAY IS ELEVATED TO THE POINT THAT DIGGING IS NOT ADVISABLE, & 1. WILL NOT DIG.



N
↑
NOSCALE

1. MON. 25 MARCH '91 OLA RLS 0537, P. MAYER & SONS FOUND P.K. NAIL IN INTERSECTION, SET REFS. WILL DIG. FOUND NAIL'S REFS → 1. = 31.08'; 2. = 30.10'; 3. = 30.92'; 4. = 31.31'
2. FRI 19 JULY '91 @ 1.8' DEEP FOUND TRIANGULAR STONE W/ FLATTENED POINT UP & VISIBLE MARKINGS. STONE'S POINT IS ≈ 0.5' Ø. TOP & MASS → 1. = 30.92'; 2. = 29.97'; 3. = 30.20'; 4. = 31.38'
3. WED 21 AUG '91 SET RR. S. W. C.P. @ FOUND P.K. NAIL'S REF

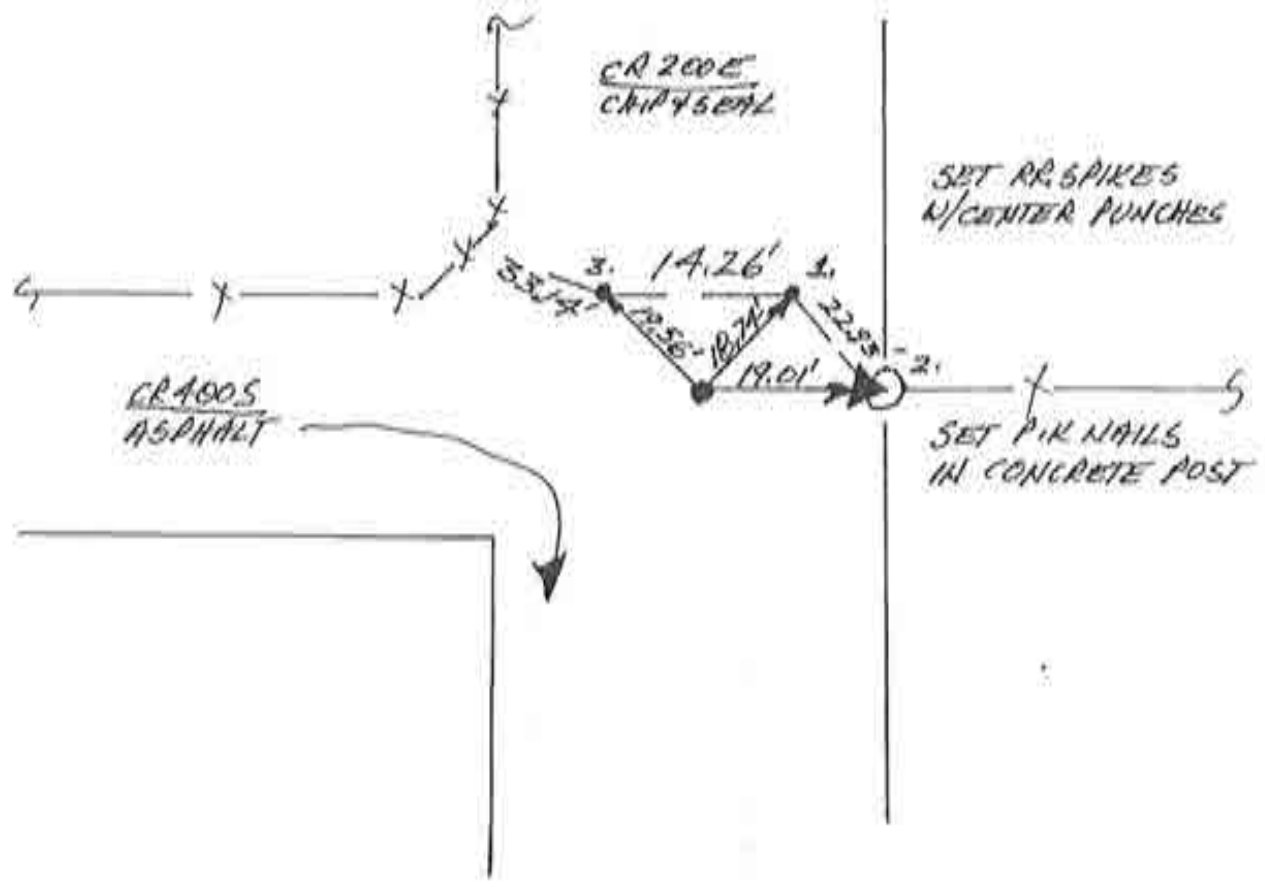


WEST 1/4 COR. SEC. 8
(T26N-R2E)

~~E-5~~

N
NO SCALE

1. MON. 25 MARCH '91 DLA RLS 0537, P. MAHER & FOUND P.K NAIL IN INTERSECTION, SET REFS. WILL DIG. FOUND NAIL'S REFS. 1. = 10.74'; 2. = 19.01'; 3. = 19.56'
2. FRI. 19 JULY '91 @ 2:30 P.M. DEEP HIT CONCRETE PAD, WILL DRILL HOLE & SET RR. S. W/C.P. & FOUND P.K NAIL'S REFS.
3. WED. 21 AUG '91 SET RR. S. W/C.P. & FOUND P.K NAIL'S REFS.

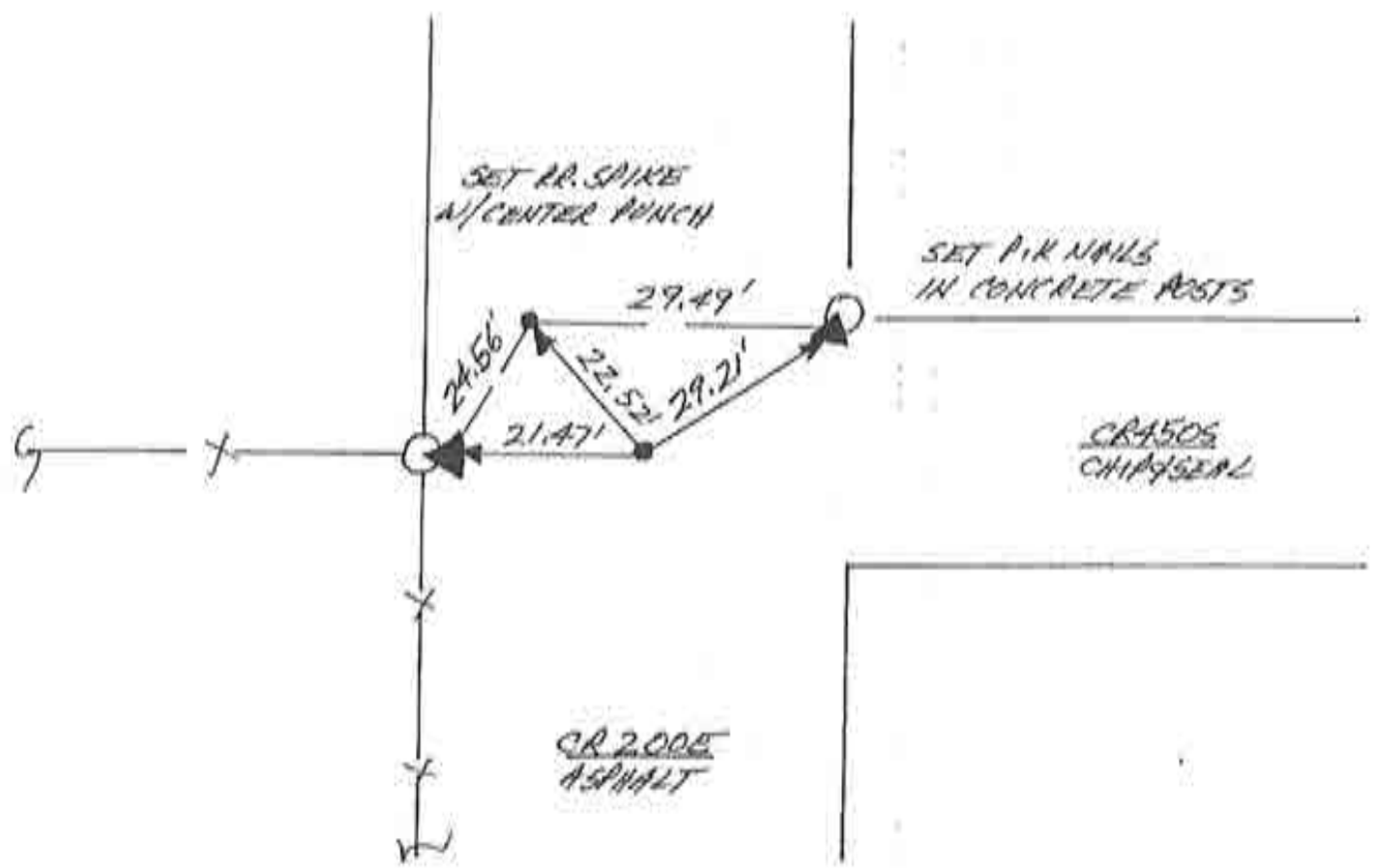


NW. COR. SEC. 17
(T26N-R2E)

E-6

N
↑
NO SCALE

1. MON. 25 MARCH '91 OLA RLS 0537, A MAJER ϕ .
FOUND NO MONUMENTS ON ROAD SURFACE. SOUNDINGS
ARE MANY LIKE REBAR REINFORCED CONCRETE BELOW.
SET RR SPIKE W/CENTER PUNCH @ 44' R/W SPLIT
& FIELD DIVISION WEST. NO CO. HWT. 016 IN ASPHALT ROAD.

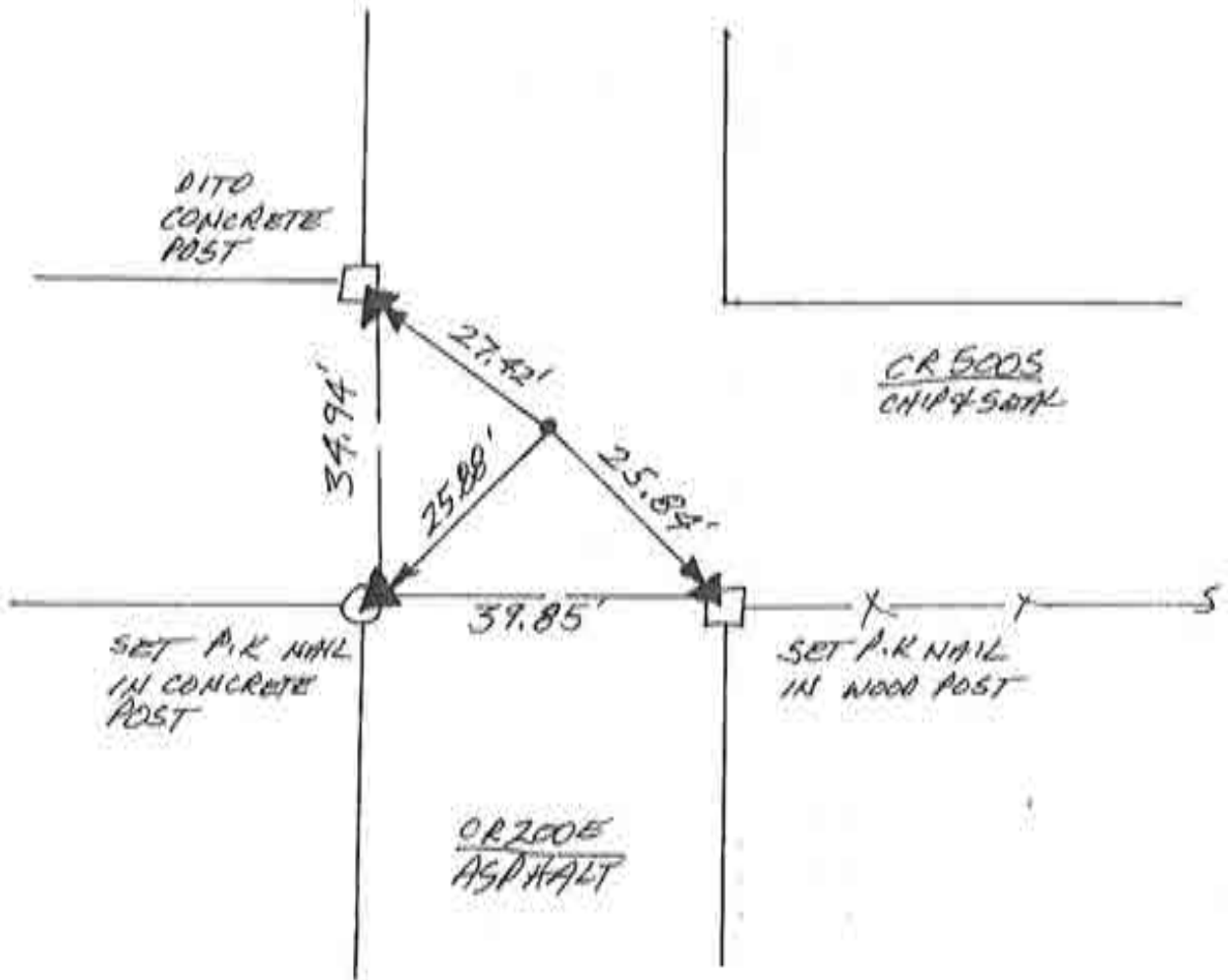


WEST 1/4 COR. SEC. 17
(T26N-R2E)



N
NO SCALE

1. MON. 25 MARCH '91 OLA RLS 0537, A. MAYER &
SEVERAL METAL SOUNDINGS FROM REINFORCED
ROAD BELOW; SET RR. SPIKE W/ CENTER PUNCH @
P.K. NAIL SOUNDING @ R/W SPILT; SET REFS; NO
CO. HWT. 016 IN ASPHALT ROAD.

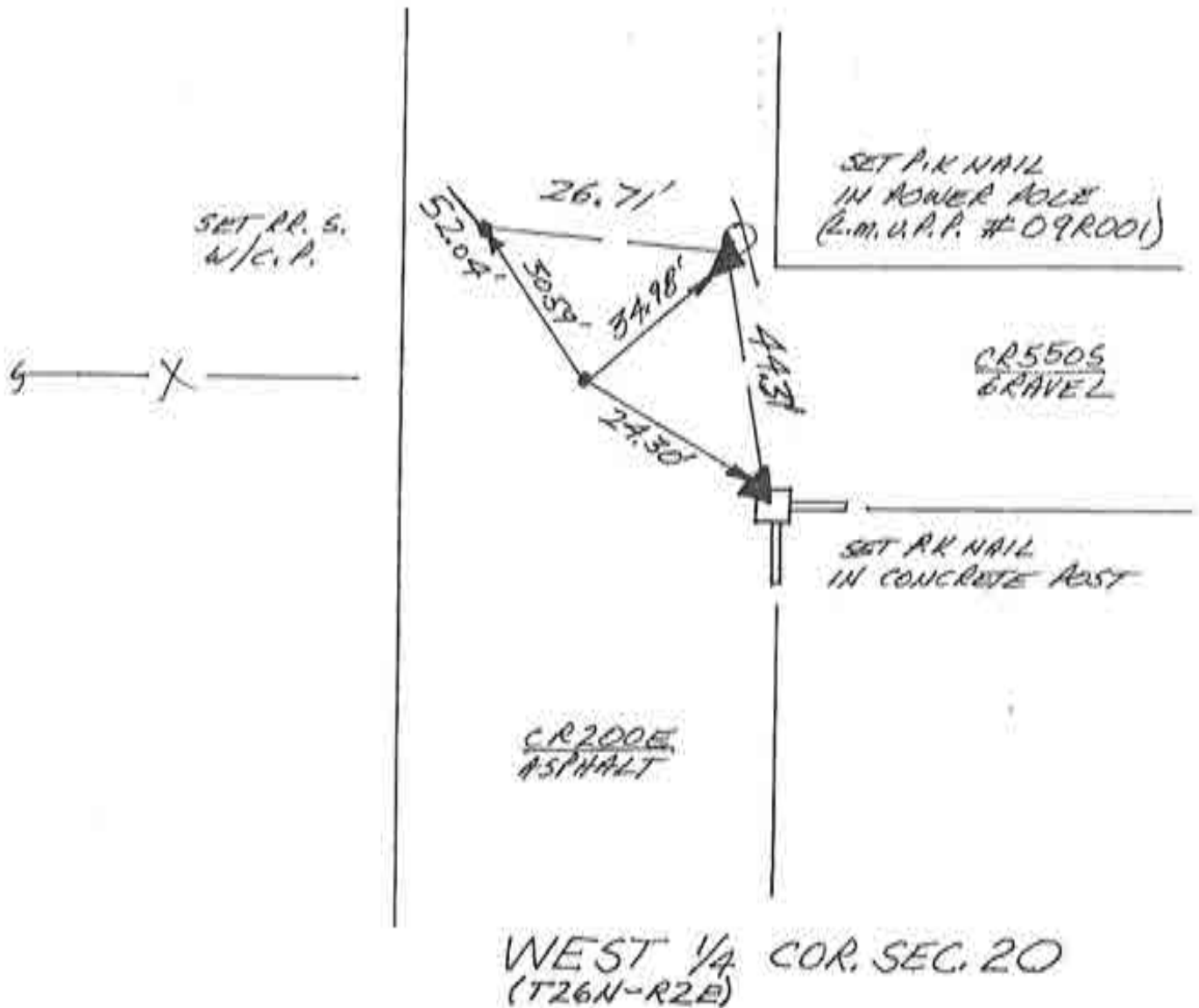


NW. COR. SEC. 20
(T26N-R2E)

~~E-8~~

N
NO SCALE

1. MON. 25 MARCH '91 W/A RLS 0537, P. HAYER &
REINFORCEMENT SOUNDING BELOW; SET RR SPIKE
w/ CENTER PUNCH @ 40' R/W SPLIT + FIELD
DIVISION WEST; SET REFS; NO CO. HWT. DIG IN
ASPHALT ROAD.



SECTION CORNER REFERENCE

SECTION 30 TOWNSHIP 26-N RANGE 2-E
 (Description of Corner Location) NORTHEAST CORNER
WASHINGTON TWP.,
CASS COUNTY, INDIANA

COORDINATES

NAD '83 IN E. ZONE
 NAD '83 IN W. ZONE
 LOCAL GRID

Units: US FEET
 Pt.#: 0058
 N: 15,287,812
 E: 15,699,819

TYPE OF MON.: MAG NAIL OVER RR SPK
 DEPTH: FLUSH 3.5"
 UNCERTAINTY:
 BY: LAPORTE SURVEY
 DATE: AUGUST 2010
 DES.NO.: 0301062

STATE FORM 4100 (10-09)

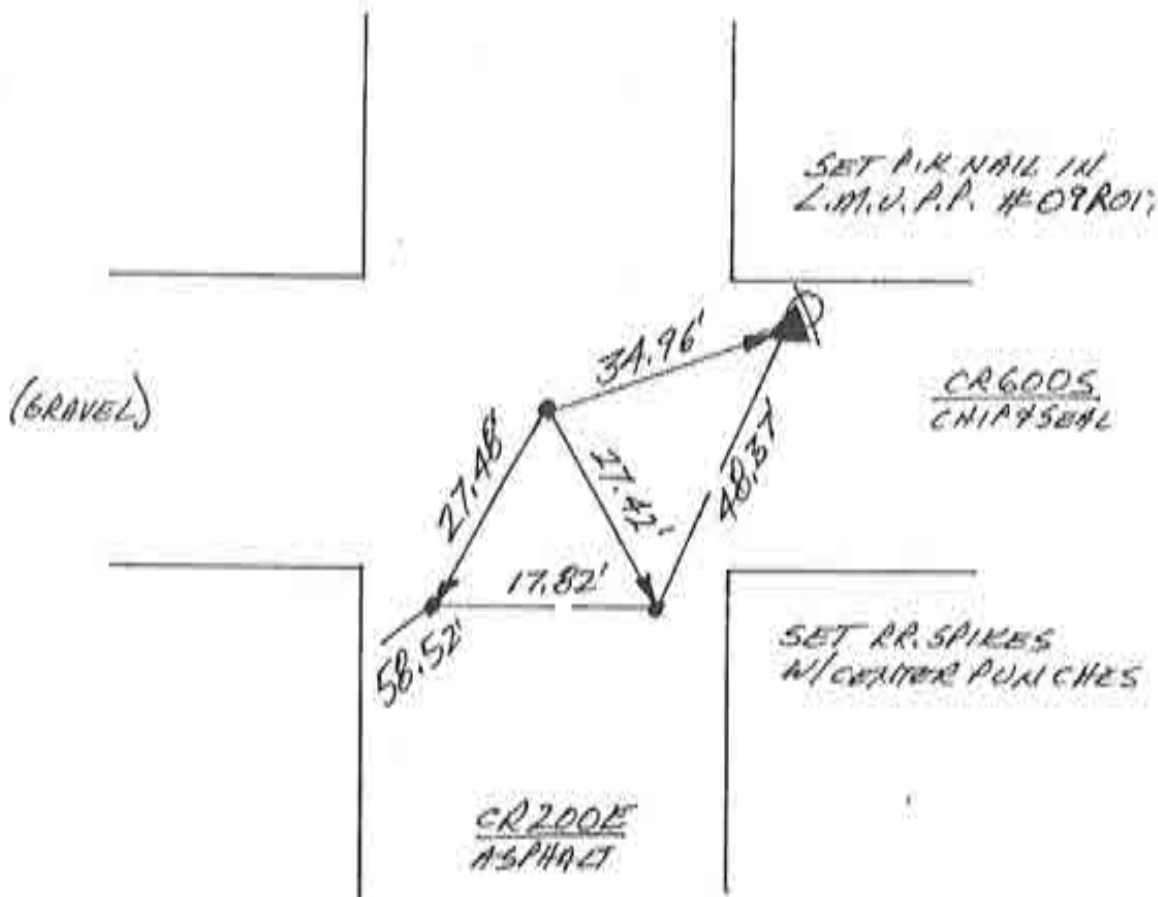


Corner M-22

August 2010

N
NO SCALE

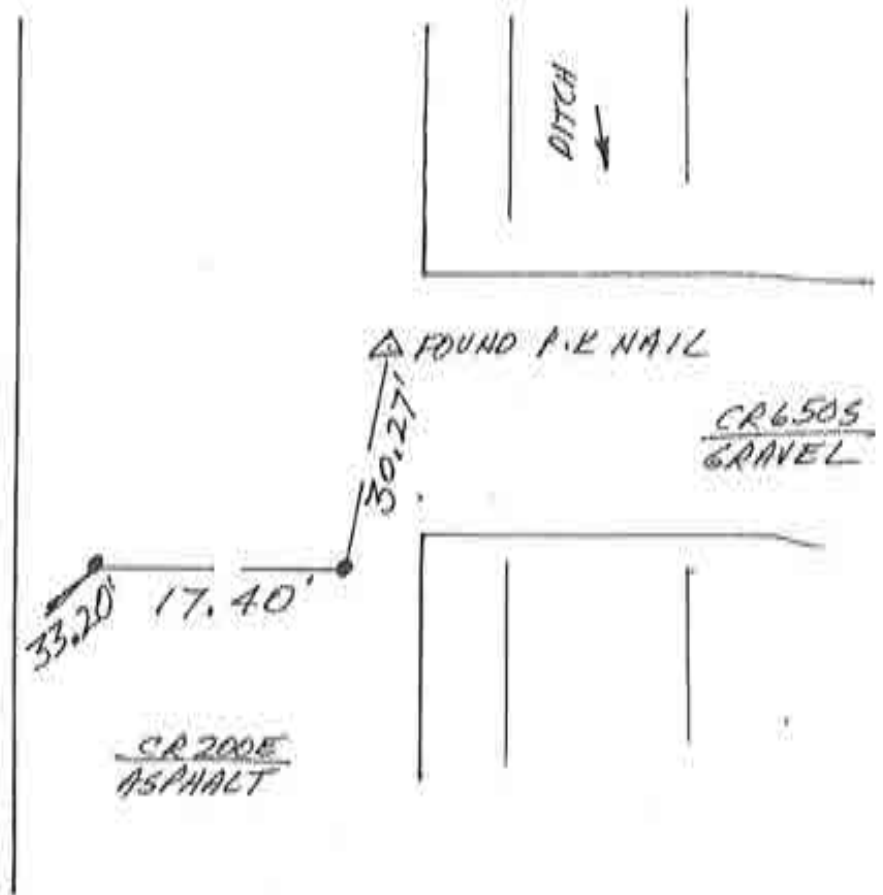
1. MON. 25 MARCH '91 DIA RLS 0537 P. MAHER
FOUND P.K NAIL IN INTERSECTION; SET REFS; NO
CO. HWY. DIB. IN ASPHALT ROAD. REPLACED FOUND
P.K NAIL W/ RR. SPIKE W/CENTER PUNCH.



NW. COR. SEC. 29
(T26N-R2E)

N
↑
NO SCALE

1. MON. 25 MARCH '91 OLA RLS 0537, A. MAYER &
FOUND NO MONUMENT @ CORNER, ROAD REINFORCEMENT,
BELOW INTERFERES W/ SOUNDING. FOUND P.K NAIL
NEAR EAST EDGE OF PAVEMENT. SET REFS; NO CO.
HWY. DIG IN ASPHALT; WILL DEFER PLACEMENT OF
CORNER TO NEWDOT - BEST EVIDENCE



WEST 1/4 COR. SEC. 29
(T26N-R2E)



SECTION CORNER REFERENCE

SECTION 30 TOWNSHIP 26-N RANGE 2-E

(Description of Corner Location) SOUTHEAST CORNER

WASHINGTON TWP.,

CASS COUNTY, INDIANA



COORDINATES

NAD '83 IN E. ZONE

NAD '83 IN W. ZONE

LOCAL GRID

Units: US FEET

Pl. # : 0078

N: 10,015.204

E: 15,266.396

TYPE OF MON.: C.P. RAILROAD SPIKE

DEPTH: 1"

UNCERTAINTY:

BY: COUNTY SURVEYOR

DATE: AUGUST 2010

DES. NO.: 0301062

STATE FORM 4480 (2/10-00)

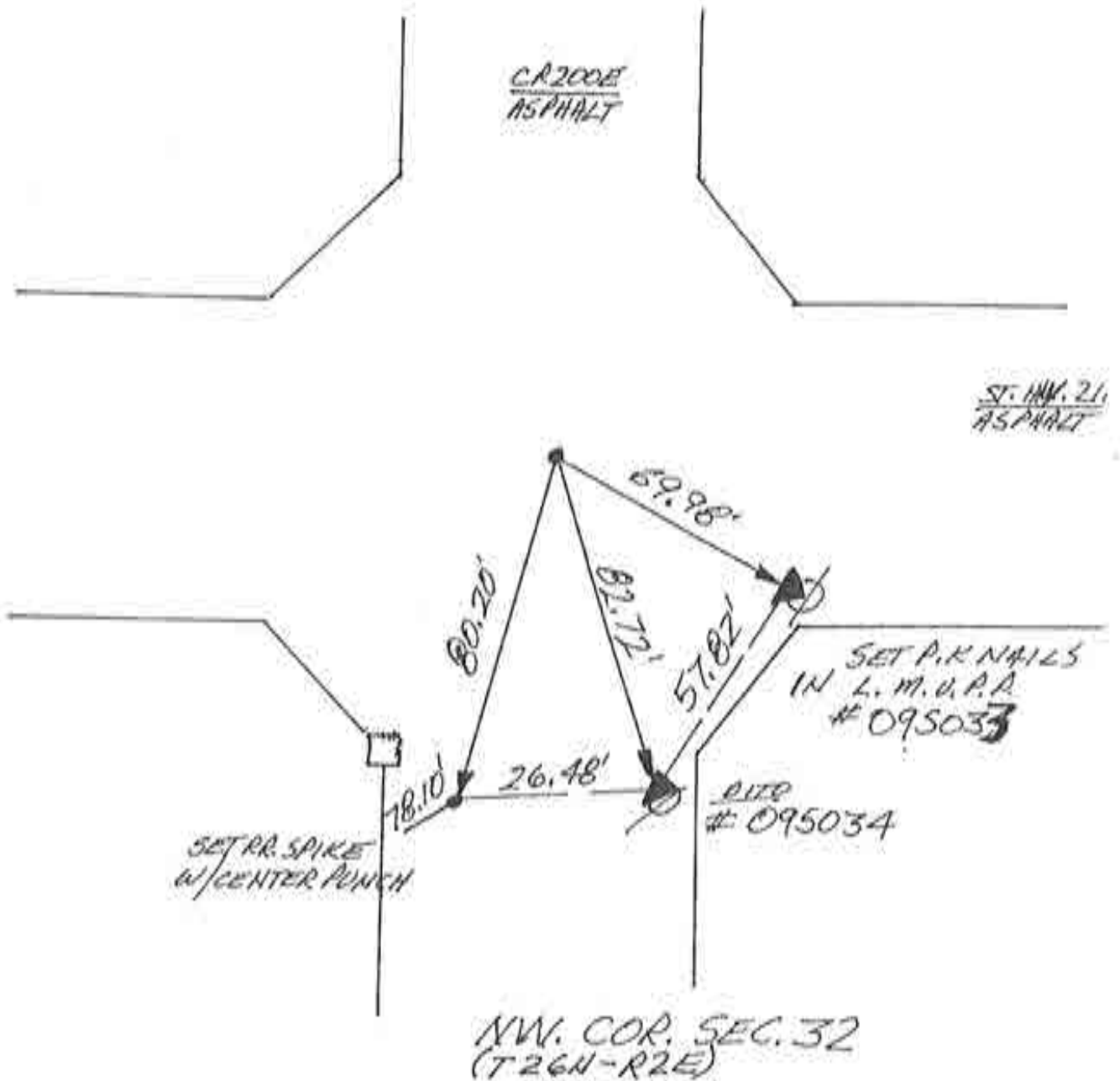


Corner M-26

August 2010

N
↑
NO SCALE

1. THURS. 22 AUG '91 OLA ALS 0537, P. MAIER &
FOUND P.K NAIL IN INTERSECTION. SET REFS.
NO DIG IN ST. HWY. • REPLACED NAIL W/ RR.
SPIKE W/ CENTER PUNCH.



78

E-12

Corner M-26 2009 Project

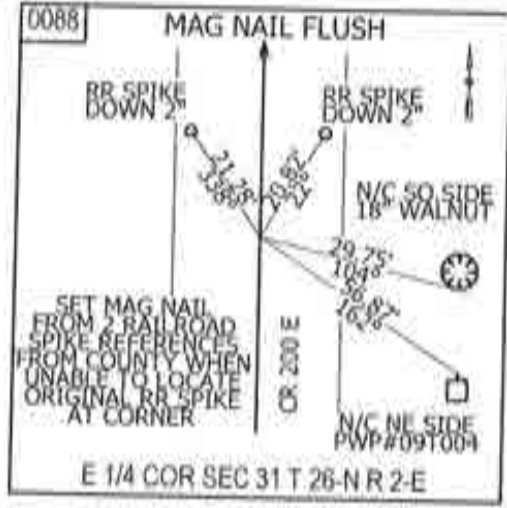
SECTION CORNER REFERENCE

SECTION 31 TOWNSHIP 26-N RANGE 2-E
 (Description of Corner Location) EAST QUARTER CORNER
WASHINGTON TWP.,
CASS COUNTY, INDIANA

COORDINATES
 NAD '83 IN E. ZONE
 NAD '83 IN W. ZONE
 LOCAL GRID
 Units: US FEET
 Pt.#: 0088
 N: 7,365.970
 E: 15,804.313

TYPE OF MON.: MAG NAIL
 DEPTH: FLUSH
 UNCERTAINTY:
 BY: LAPORTE SURVEY
 DATE: AUGUST 2010
 DES. NO.: 0301062

STATE FORM 4088 (02/04)

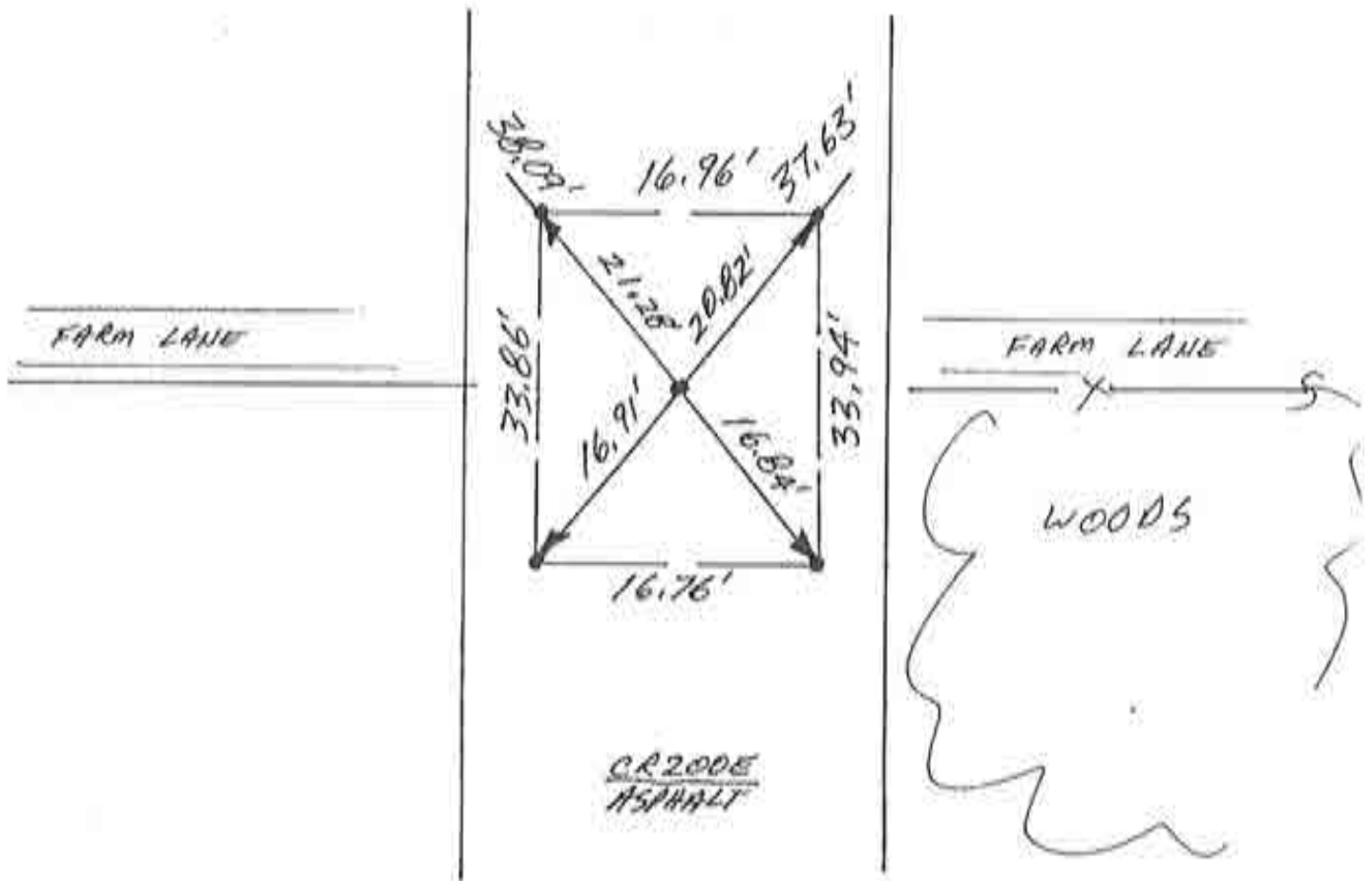


Corner M-28

August 2010

N
 NO SCALE

1. MON. 25 MARCH '91 DIA RLS 0537 P. MAHER &
 FOUND P.K NAIL @ C/R/W SPLIT + FIELD DIVISIONS
 EAST + WEST. SET REFS; NO CO. HWY. 016 IN
 ASPHALT ROAD; REPLACED FOUND P.K NAIL
 W/ RR. SPIKE W/ CENTER PUNCH.



WEST 1/4 COR. SEC. 32
 (T26N-R2E)

~~E-13~~

SECTION CORNER REFERENCE

SECTION 31 TOWNSHIP 26-N RANGE 2-E

(Description of Corner Location) SOUTHEAST CORNER

WASHINGTON TWP.,

CASS COUNTY, INDIANA



COORDINATES

NAD '83 IN E. ZONE

NAD '83 IN W. ZONE

LOCAL GRID

Units: US FEET

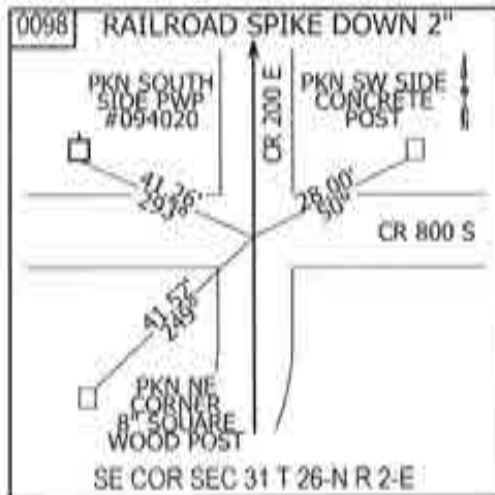
Pt. #: 0098

N: 4,714.960

E: 15,842.087

TYPE OF MON.: RAILROAD SPIKE
DEPTH: 2"
UNCERTAINTY:
BY: LAPORTE SURVEY
DATE: AUGUST 2010
DES. NO.: 0301062

STATE FORM 10386 (4/22/04)

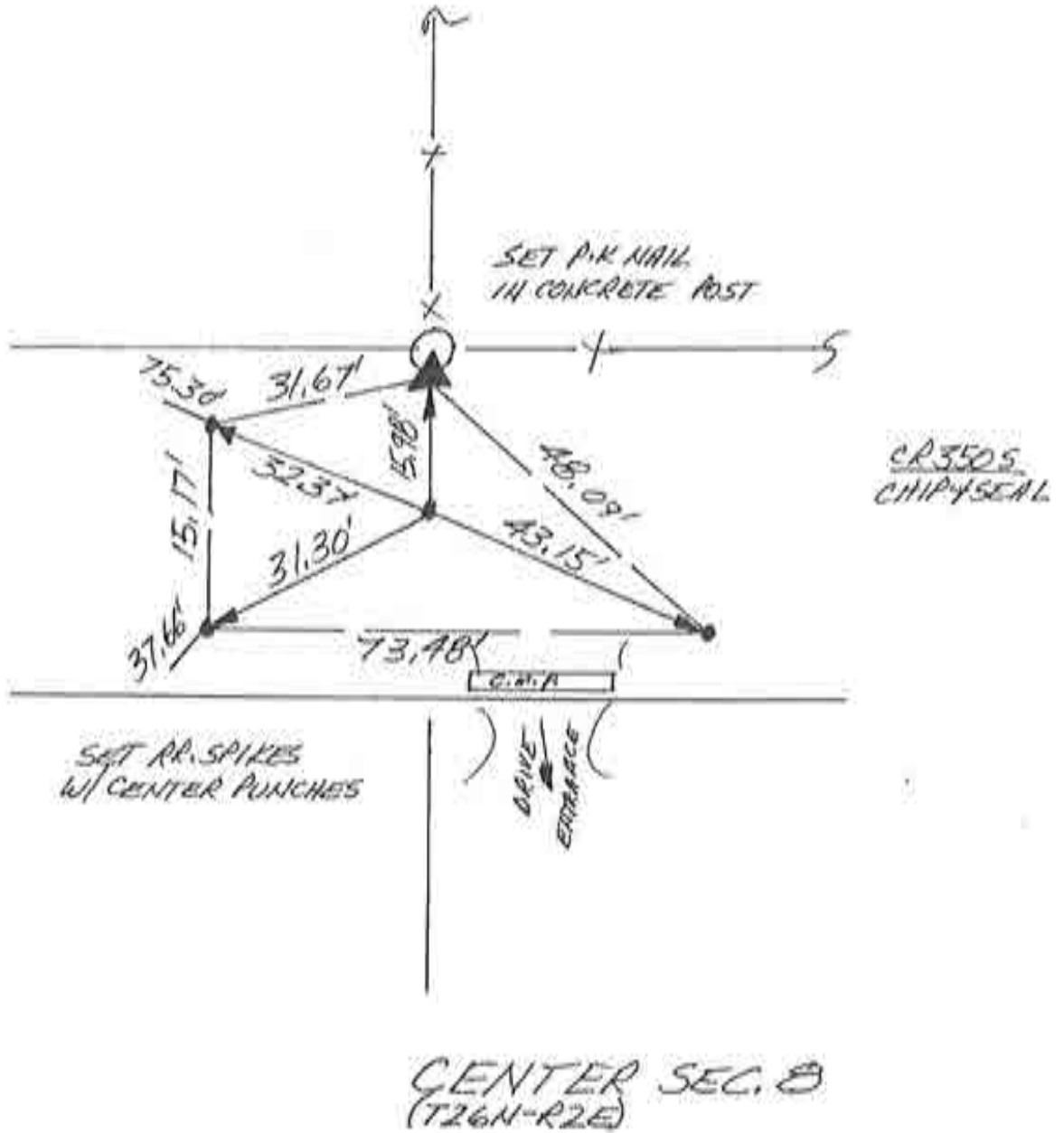


Corner M-30

August 2010

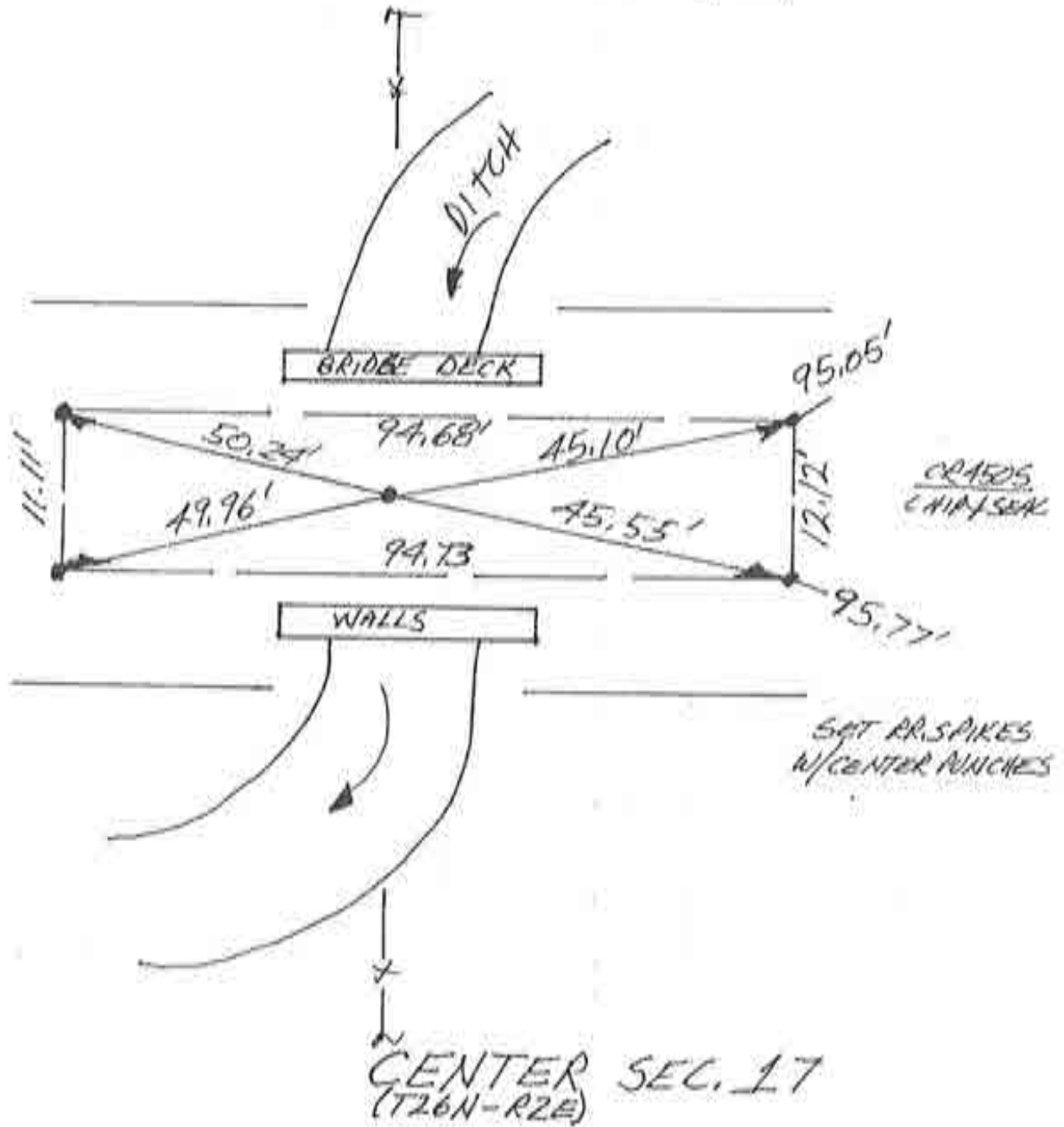
N
NO SCALE

1. THURS. 11 APRIL '91 DLA RLS 0537 A. MAYER P.
FOUND P.K. NAIL @ C.R.W. SPLOT & FIELD DIVISIONS;
SET REFS. NO TYPIN. DRG.; REPLACED FOUND
P.K. NAIL W/ RR. SPIKE W/ CENTER PUNCH.



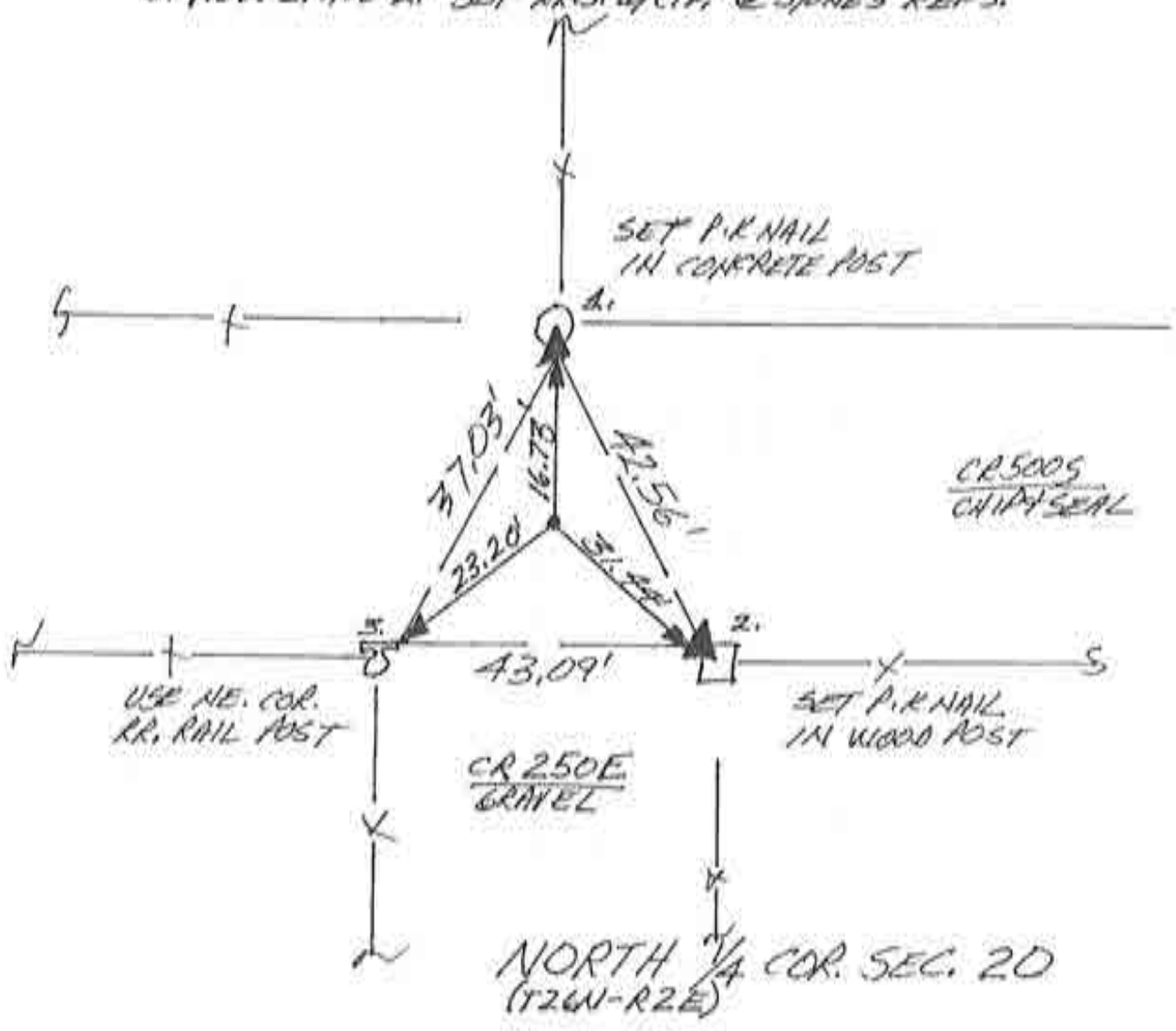


1. FRI. 5 APRIL '91 DLARLS 0537 P. MAYER &
 FOUND P.K NAIL IN CENTER OF BRIDGE &
 FIELD DIVISIONS NORTH & SOUTH. SET REFS.
 NO. TIFIN DIG. REPLACED FOUND P.K NAIL
 W/ RR. SPIKE W/ CENTER PUNCH. SET REFS OUTSIDE
 OF PROBABLE WORK AREA FOR NEW C.M.P.



N
NO SCALE

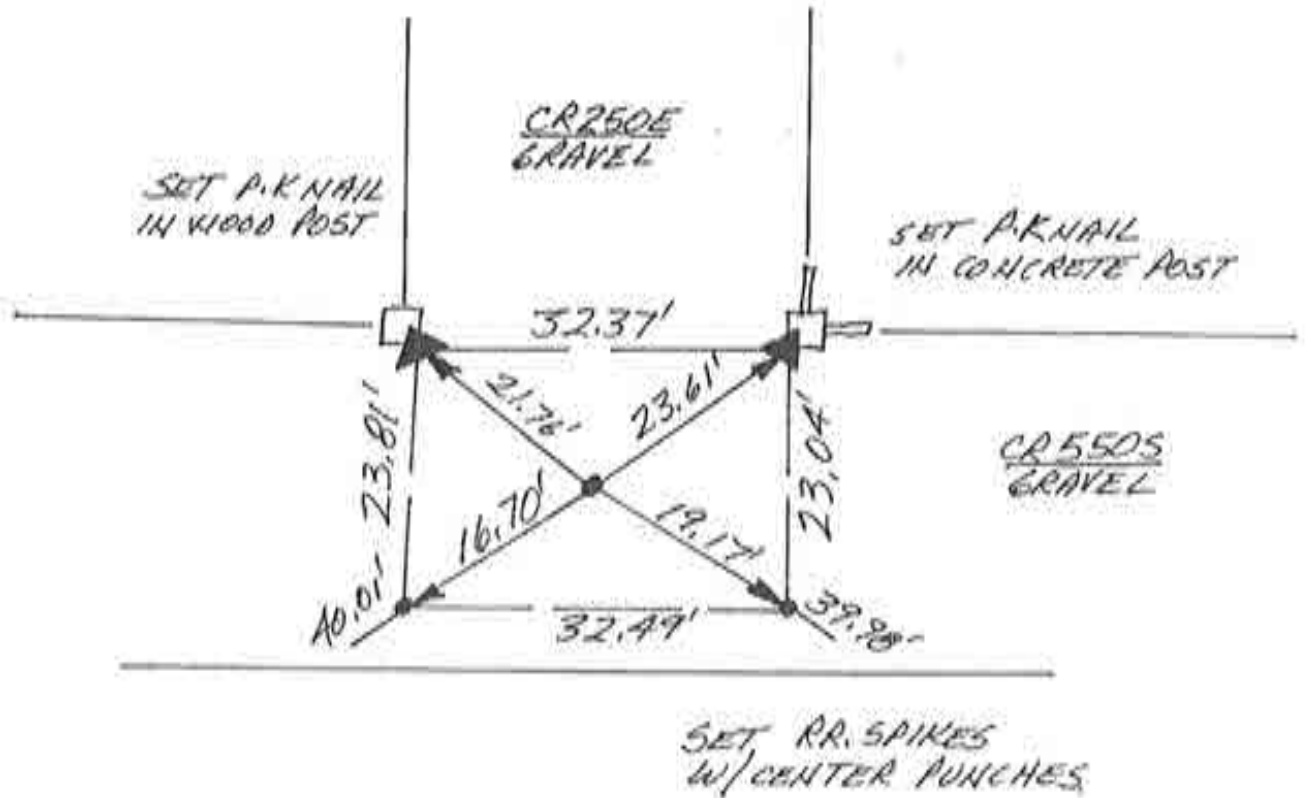
1. FRI. 5 APRIL '91 DLA RLS 0537 P. MINER & FOUND P.K NAIL IN INTERSECTION. SET REFS: WILL DIG. FOUND P.K NAILS REFS → 1. = 16.53'; 2. = 31.58'; 3. = 23.28'.
2. THURS. 18 JULY '91 FOUND SMALL TRIANGULAR STONE ≈ 1' THICK X 2' TALL W/ 4" CHISEL IN TOP POINT W/ 2 SMALL FLAT STONES RESTING ON TOP OF POINT. 4" REFS → 1. = 16.73'; 2. = 31.44'; 3. = 23.20'. WILL SET RR. SPINE w/ CENTER PINCH @ 4" REFS. STONE ≈ 1.2' DEEP.
3. WED. 21 AUG '21 SET RR. S. w/ C.A. @ STONE'S REFS.



~~F-3~~

N
↑
NO SCALE

1. MON. 25 MARCH '91 DLA RLS 0537 P. MAHER d.
FOUND RR. SPIKES (SET CENTER PUNCH); SET
REFS; NO TIEIN DIG.



CENTER SEC. 20
(T26N-R2.E)

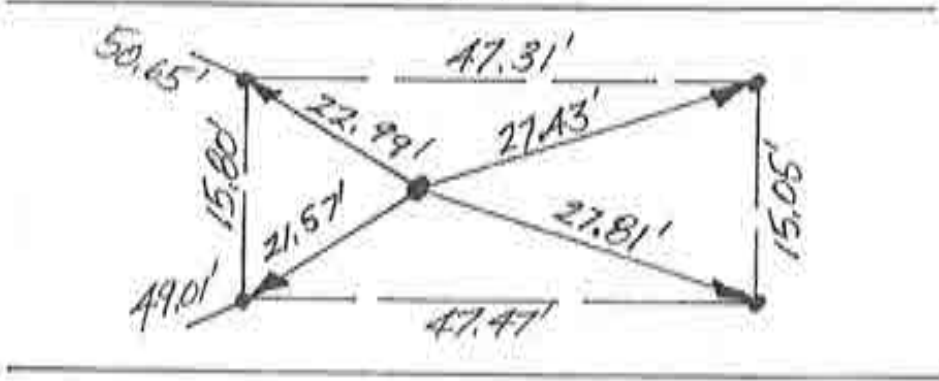
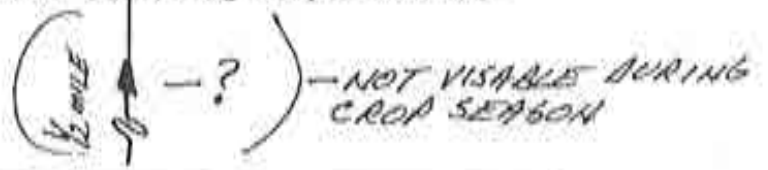
44

~~E-9~~

Corner O-20 2009 Project

↑ N
NO SCALE

1. THURS. 11 APRIL '91 DLA ALS 0537, P. MAYER & S. FOUND NO METAL SOUNDING; SET REFS; WILL DIG.
2. THURS. 18 JULY '91 DUB 3.5' X 12.5' (E-W) X 3' DEEP HOLE CENTERED OVER THE FIELD DIVISION NORTH, & FOUND NO POST, NO PIT, NO STONE.
3. WED. 28 AUG '91 SET RR. SPIKE W/ CENTER PUNCH ON THE MILE LINE & @ THE MEASURED MIDPOINT ($5,283.52' \div 2 = 2,641.76'$). THE POINT FALLS @ MIDDLE (N-S) OF THE PIT PRECLUDING FACTORING IN AN ESTIMATED R/W SPLIT. THE POINT FALLS IN THE WESTERN PORTION OF THE PIT NEAR OUR WHEELLED 1/2 MILE MARK THAT ISOLATED THE DIG LOCATION. THE PIT WAS EXTENDED EAST TO TAKE IN AN AREA ADJACENT TO C.M.P. FIELD ENTRANCE @ NORTH SIDE OF R/W. ONE OWNER ON EACH SIDE OF ROAD HAS LAND INTO BOTH RESPECTIVE QUARTERS. & LACK OF EVIDENT FIELD DIVISIONS. NO SMALL ADJACENT PARCELS REQUIR. RETRACEMENT FOR CORNER PLACEMENT.



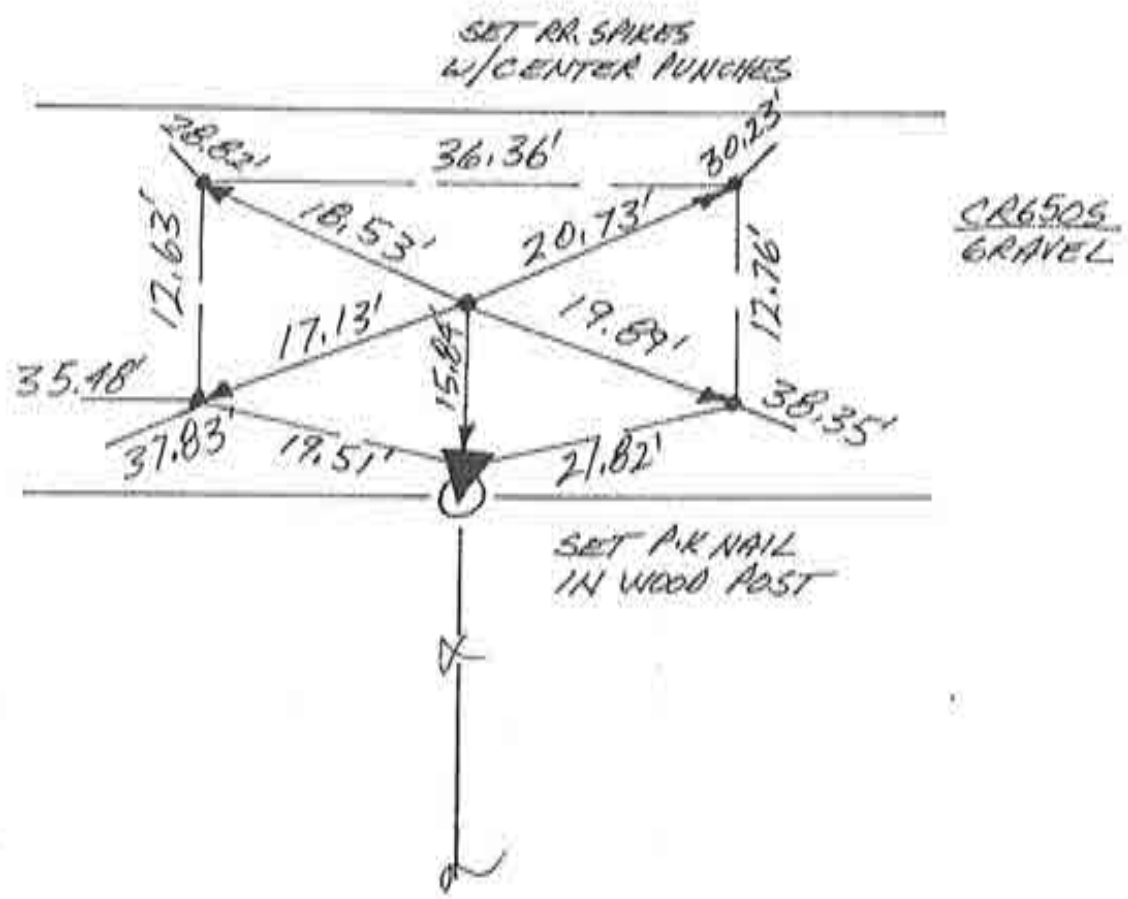
CROSS
CHIP SEAL

SET RR. SPIKES
W/ CENTER PUNCHES

NORTH 1/4 COR. SEC. 29
(T26N-R2E)

N
 NO SCALE

1. MON. 25 MARCH '91 DLA RLS 0537, A MATR. OF:
 FOUND NO METAL SOUNDING; SET REFS; NO
 TYPIN DIG. SET RR. SPIKE W/ CENTER PUNCH
 @ 32' R/W SPLIT + FIELD DIVISION SOUTH.

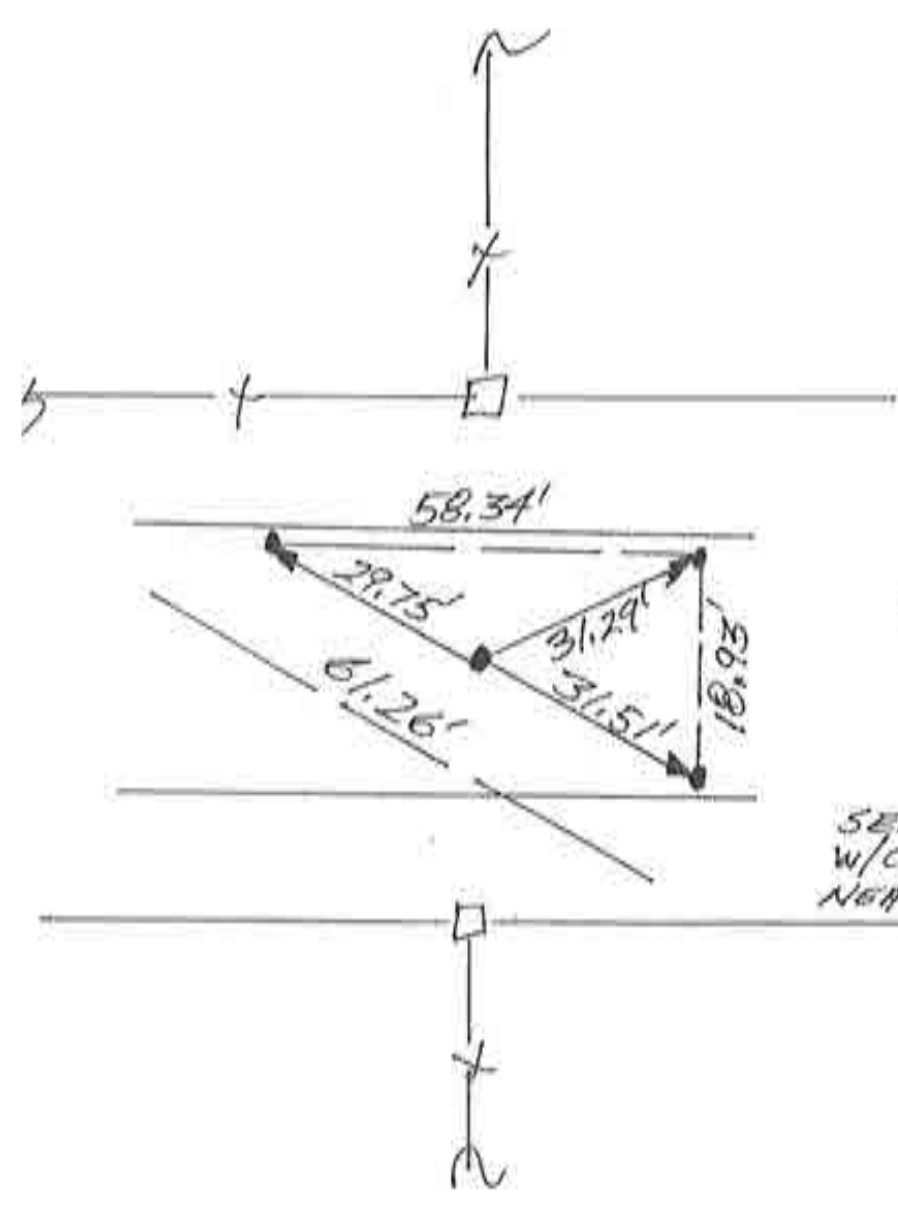


CENTER SEC. 29
 (T26N-R2E)

~~F-11~~

NO SCALE

1. WED. 21 AUG '91 DLA RLS 0537 P. MAHER
FOUND P.K NAIL @ R/W SPLIT + FIELD DIVISIONS
NORTH & SOUTH. SET REFS; NO DIG IN ST. HWY.
REPLACED FOUND P.K NAIL w/ RR. SPIKE w/ CENTER
PUNCH.



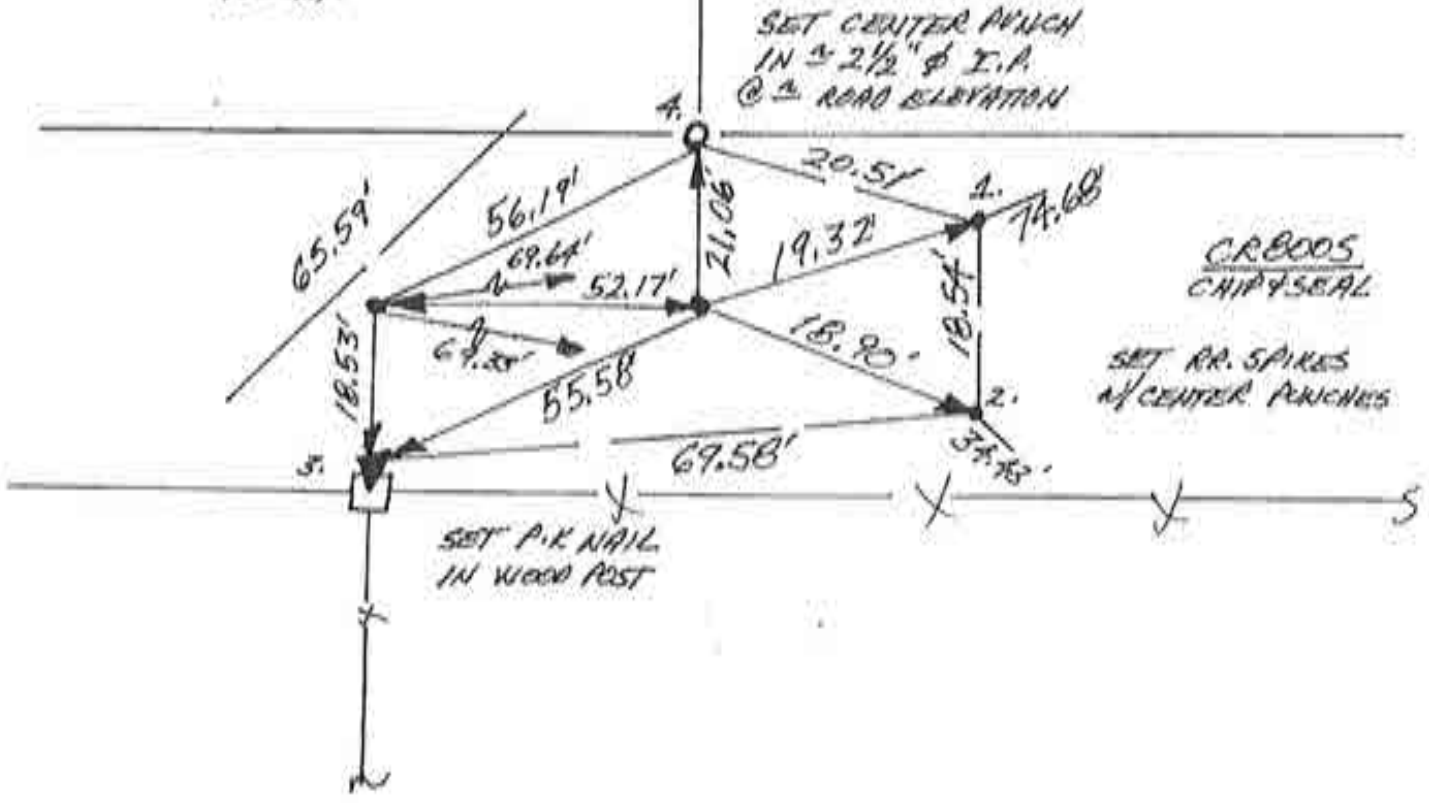
ST. HWY. 218
ASPHALT

SET RR. SPIKES
w/CENTER PUNCHES
NEAR EDGES OF PAVEMENT

NORTH 1/4 COR. SEC. 32
(T26N-R2E)

N
NO SCALE

1. THURS. 7 MARCH '91 DLA RLS 0537 R MAVER ϕ .
FOUND NO METAL SOUNDING @ "STANDARD" $\frac{1}{4}$ COR.
FOUND RR. SPIKE (+ SET CENTER PUNCH) @ "CLOSING"
 $\frac{1}{4}$ COR FIELD DIVISION. SET REFS. AULL DIG @ "STANDARD".
FOUND SPIKE'S REFS \rightarrow 1. = 69.64' ; 2. = 69.33' ; 3. = 18.53' ;
4. = 56.19'.
2. FRI. 13 SEPT '91 @ "CLOSING $\frac{1}{4}$ COR." DUG 4'x5' (E-W) x
3.5' DEEP HOLE & FOUND NO POST NO PIPE NO STONE
WILL REPLACE FOUND SPIKE. @ STANDARD $\frac{1}{4}$ CORNER
DUG 5'x5' x 3.5' DEEP HOLE & FOUND NO POST NO
PIT, NO STONE; WILL SPLIT R/W THERE. STONE FOUND
@ N $\frac{1}{4}$ COR. SEC. 6 DEER CREEK PROMPTED $\frac{1}{4}$ COR @ "CLOSING"
DIG HERE.
3. WED. 20 OCT '91 SET RR. S. N/C.P. @ "CLOSING" $\frac{1}{4}$ COR @
FOUND SPIKE'S REFS; DITO @ \approx 18.5' FROM SOUTH R/W
FENCE (SAME AS CLOSING) FOR STANDARD @ FIELD DIVISION
NORTH.



CR8005
CHIP & SEAL

SET RR. SPIKES
N/CENTER PUNCHES

SET P.K. NAIL
IN WOOD POST

NORTH $\frac{1}{4}$ COR. SEC. 5 (T25N-R24)
(SOUTH $\frac{1}{4}$ COR. SEC. 32, T26N-R20)

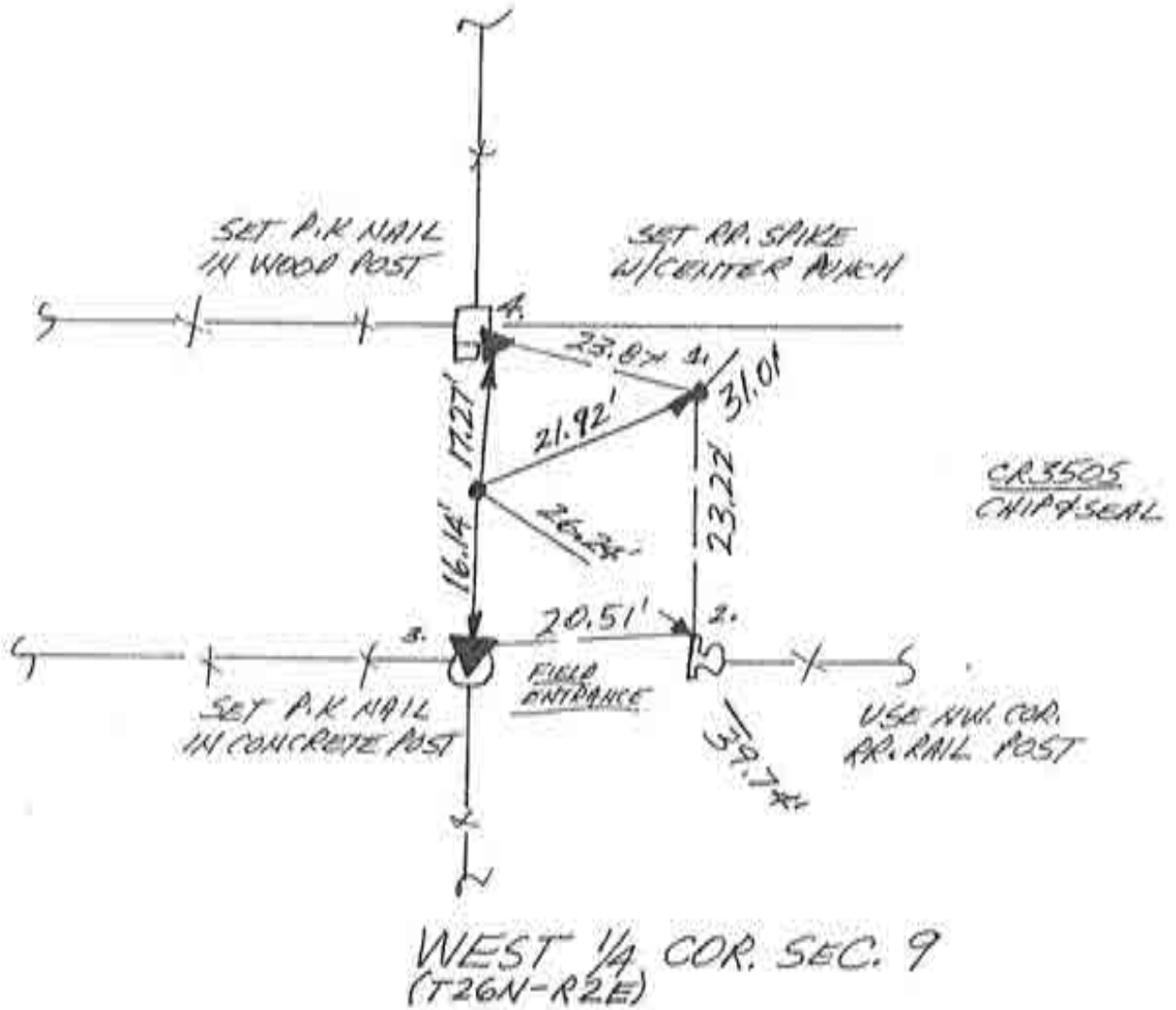
9/1/92

~~F-2~~

Corner 0-30 2009 Project

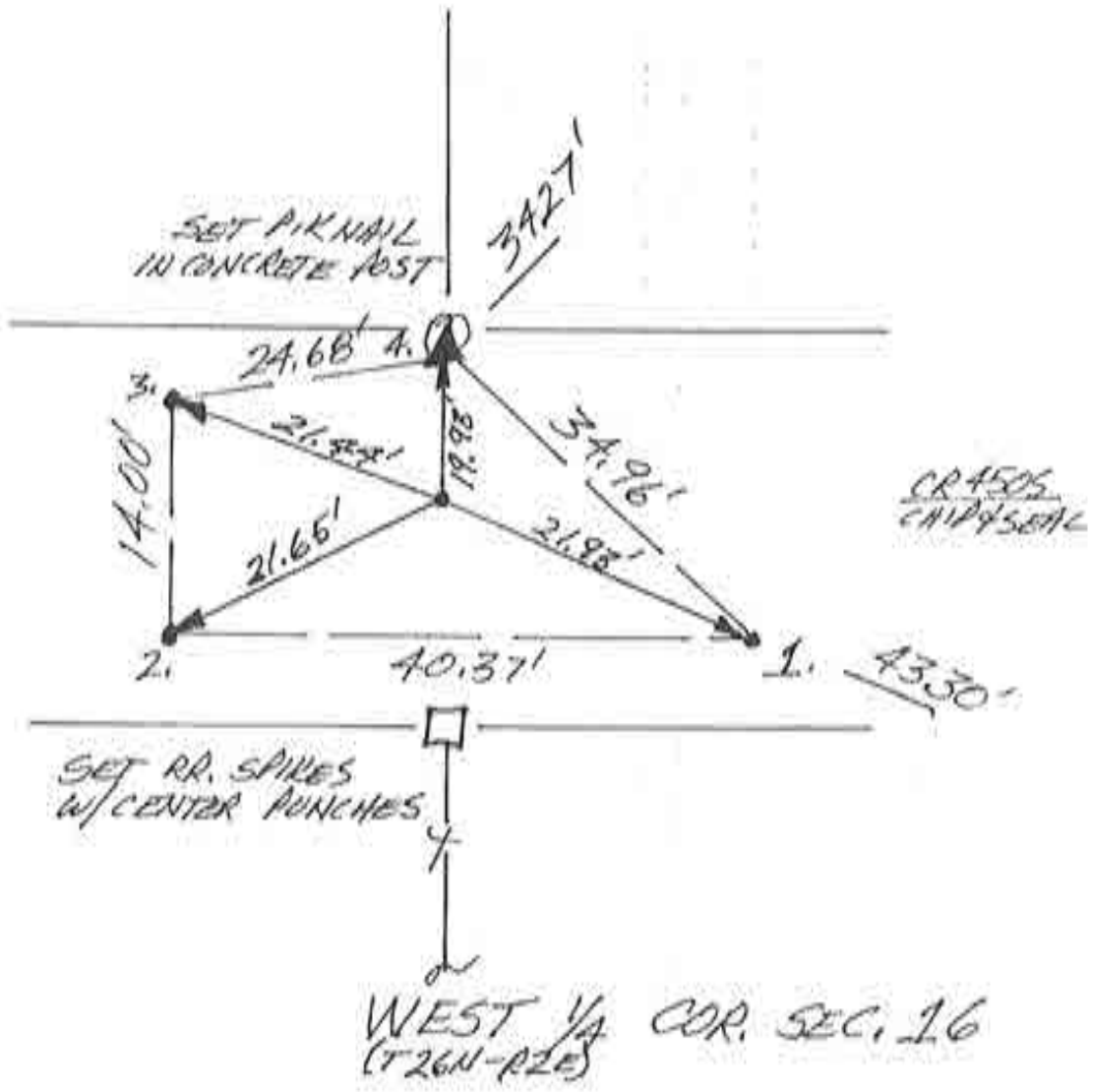


1. THURS. 11 APRIL '91 OLA RLS 0537 P. MAYER & S. FOUND P.K. NAIL @ R/W SPLIT + FIELD DIVISIONS NORTH + SOUTH. SET REFS. WILL DIG. FOUND P.K. NAIL'S REFS → 1. = 21.91' ; 2. = 26.62' ; 3. = 16.61' ; 4. = 16.80'
2. THURS. 18 JULY '91 @ 1.8' DEEP FOUND SMALL ANGULAR STONE W/ FLATTENED POINT UP W/ "7" CHISELLED IN TOP POINT. "4" IS REFS → 1. = 21.92' ; 2. = 26.24' ; 3. = 16.14' ; 4. = 17.27'. WILL SET RR. S. W/ C.P.A. @ "7" IS REFS.
3. TUES. 27 AUG '91 SET RR. SPIKE W/ CENTER PUNCH @ "7" IS REFS.



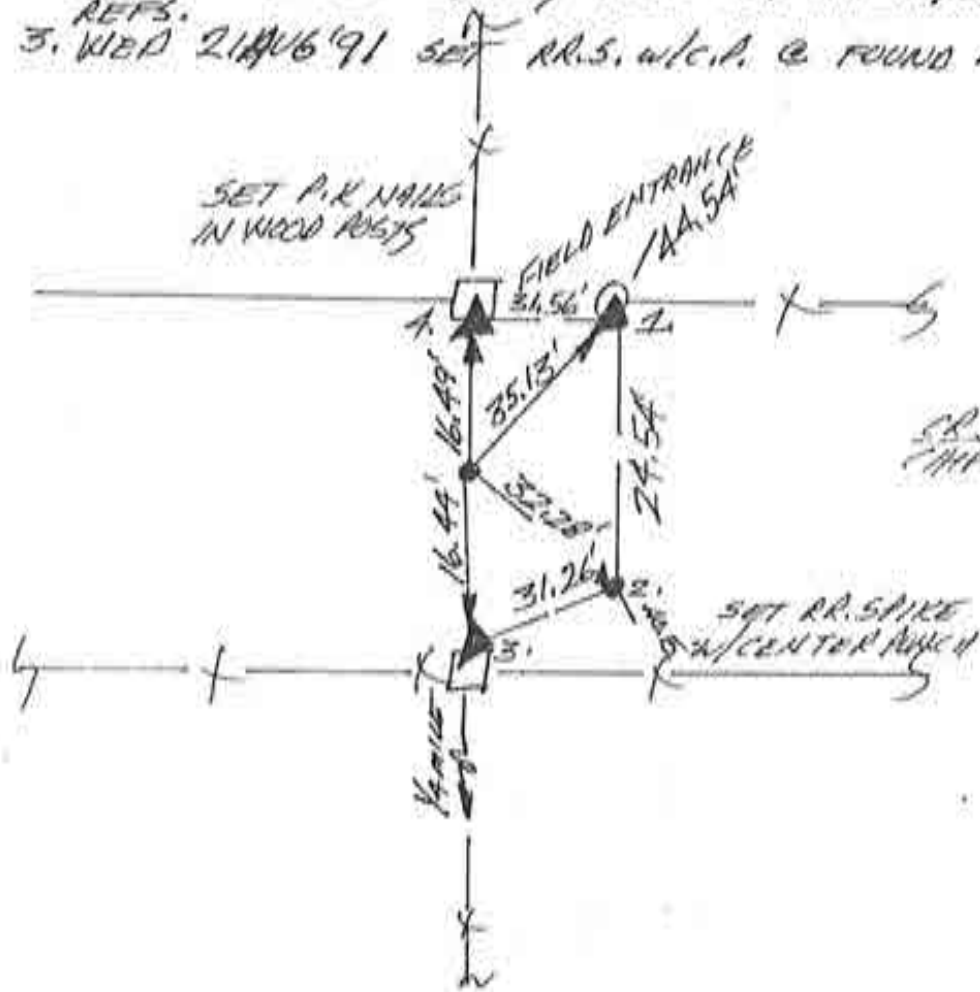
N
NO SCALE

1. FRI. 5 APRIL '91 OLA RLS 0537 P. MAYER & FOUND P.K. NAIL @ 2 R/W SPLIT + FIELD DIVISIONS NORTH & SOUTH. SET REFS. WILL DIG. FOUND P.K. NAIL'S REFS. → 1. = 21.93' ; 2. = 21.65' ; 3. = 21.44' ; 4. = 19.93'
2. THURS. 18 JULY '91 DUG 2.5' X 5' (E-W) X 2.5' DEEP HOLE & FOUND NO POST, NO PIT, NO STONE. WILL SET RR. S. W/C.A. @ FOUND P.K. NAIL'S REFS.
3. TUES. 27 AUG '91 SET RR. S. W/C.A. @ FOUND P.K. NAIL'S REFS. NOTE! ROAD NOT PATCHED YET, FINAL POSITION 3' @ 1' DEEP.



N
↑
NO SCALE

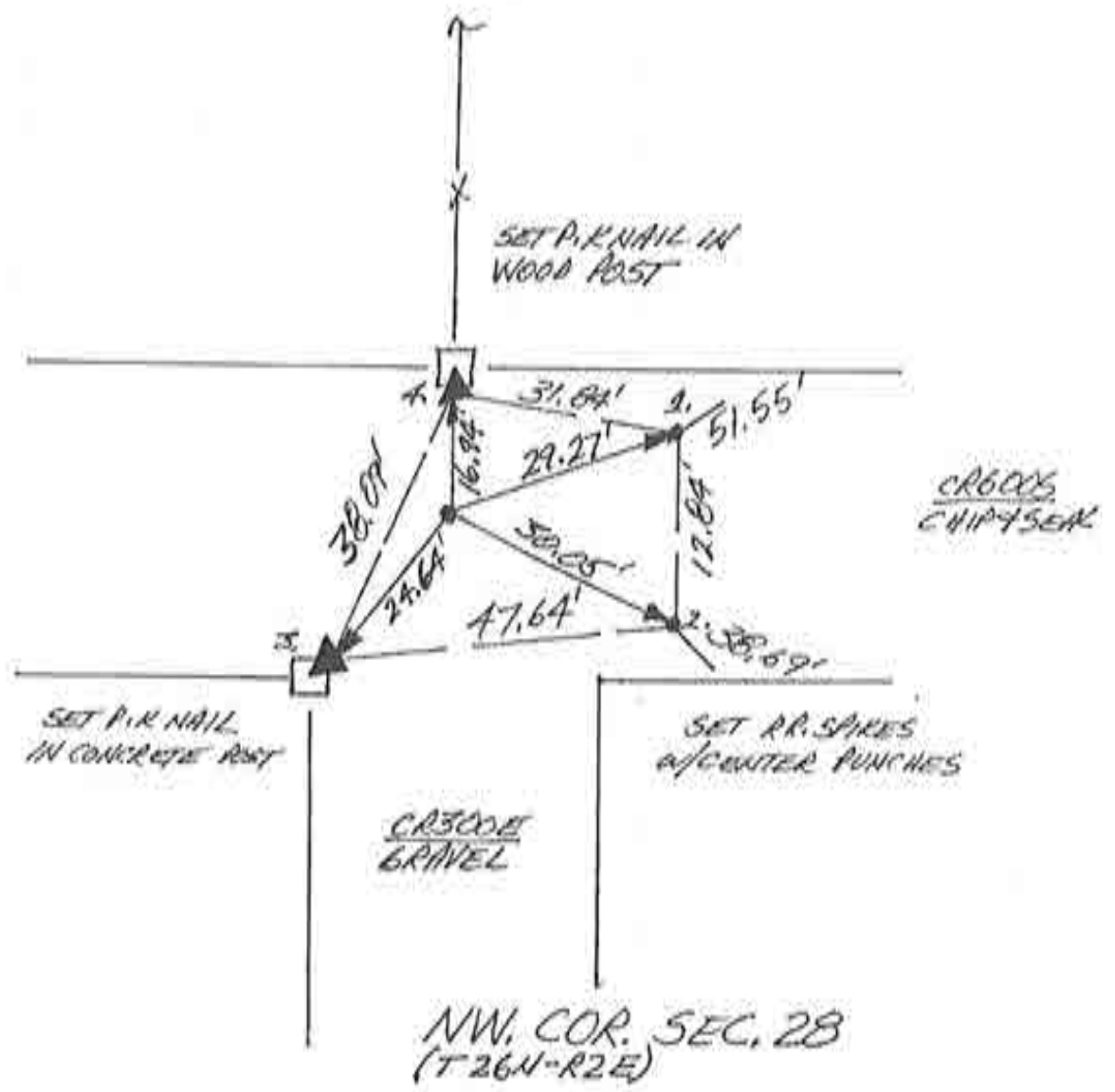
1. FRI. 5 APRIL '91 OLA RLS 0537 P. MATHER ♂.
FOUND P.K. NAIL @ R/W SPLIT & FIELD DIVISIONS
NORTH & SOUTH; SET REFS. WILL DIB. FOUND P.K.
NAIL'S REFS: 1. = 55.13', 2. = 32.28', 3. = 16.44', 4. = 16.44'.
2. THURS. 18 JULY '91 Q & ♂. B. DEER FOUND SMALL FLAT
STONE STANDING ON END, W/ NO VISIBLE MARKINGS,
STONE IS 3'1" WIDE X 1.5' TALL X 0.5' THICK 1. =
2. = 32.47', 3. = 16.19', 4. = 16.75'. SINCE I
FOUND P.K. NAIL WOULD PLUMB DOWN TO SOME POINT
OF UN-MARKED STONE, WILL SET RR.S. W/C.A. @ NAIL'S
REFS.
3. WED 21 AUG '91 SET RR.S. W/C.A. @ FOUND P.K. NAIL'S R.C.



NW. COR. SEC. 21
(T26N-R2E)

N
 NO SCALE

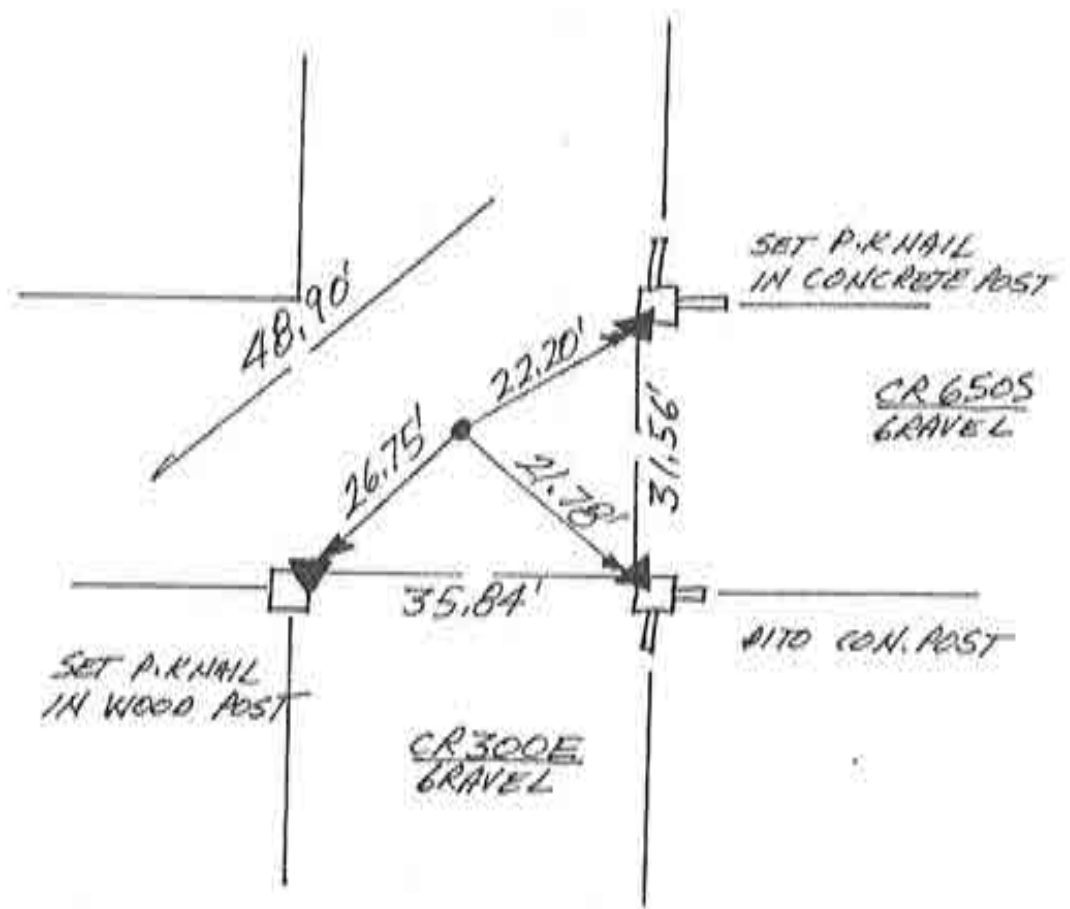
- THURS. 11 APRIL '91 DLA RLS 0537, P. MATHERD, FOUND RR. SPIKE (+ SET CENTER NAIL) IN INTERSECTION; SET REFS. WILL N.B. FOUND SPIKE'S REFS
 1. = 30.48' 2. = 31.02' 3. = 23.46' 4. = 17.47'
- FRI. 12 JULY '91 @ 1' DEEP FOUND TRIANGULAR STONE w/ POINT UP & NO VISIBLE MARKINGS. STONE IS @ 2' TALL X @ 1.5' THICK, TOP @ POINT.
 = 1. 29.27' 2. 30.05' 3. 24.64' 4. 16.99'.
 WILL SET RR.S. w/c.a. @ STONE'S REFS.
- TUES. 27 AUG '91 SET RR.S. w/c.a. @ STONE'S REFS.



~~G-10~~

N
 NO SCALE

1. MON. 25 MARCH '91 DIA RLS 0537 P. MAHER & FOUND NO METAL SOUNDING; SET REFS; WILL DIG.
2. FRI. 12 JULY '91 FOUND ANGULAR STONE w/ POINT UP & NO VISIBLE MARKS @ 1.3' DEEP. STONE 3' DIA X 1.5' WIDE X 1' THICK. TOP & MAJ. POINT REFD AS SHOWN.
3. THURS. 22 AUG '91 GET RA SPIKE w/CENTER PUNCH & STONE'S REFS.

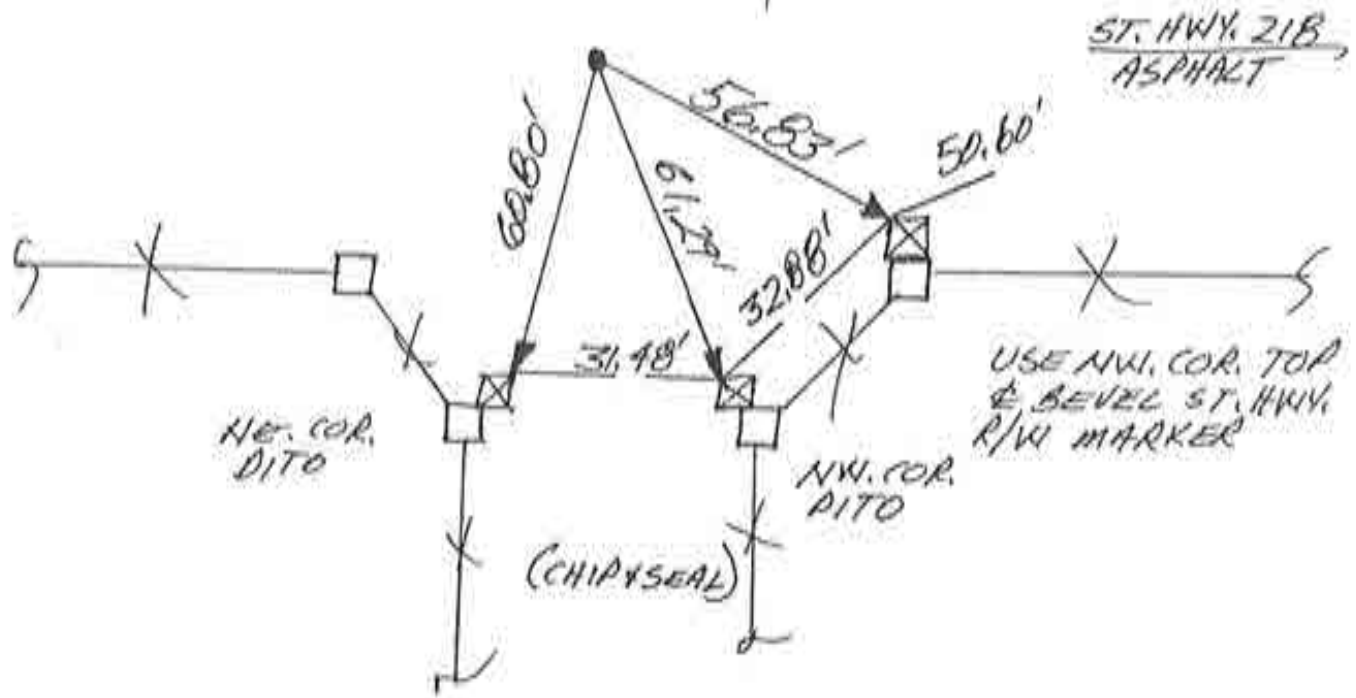
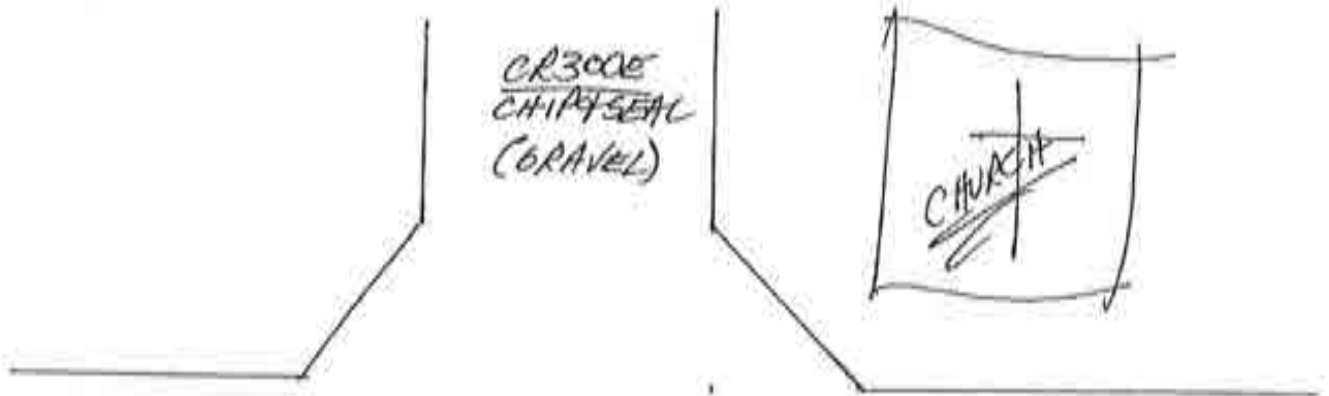


WEST 1/4 COR. SEC. 28
 (T26N-R2E)

G-11

N
↑
NO SCALE

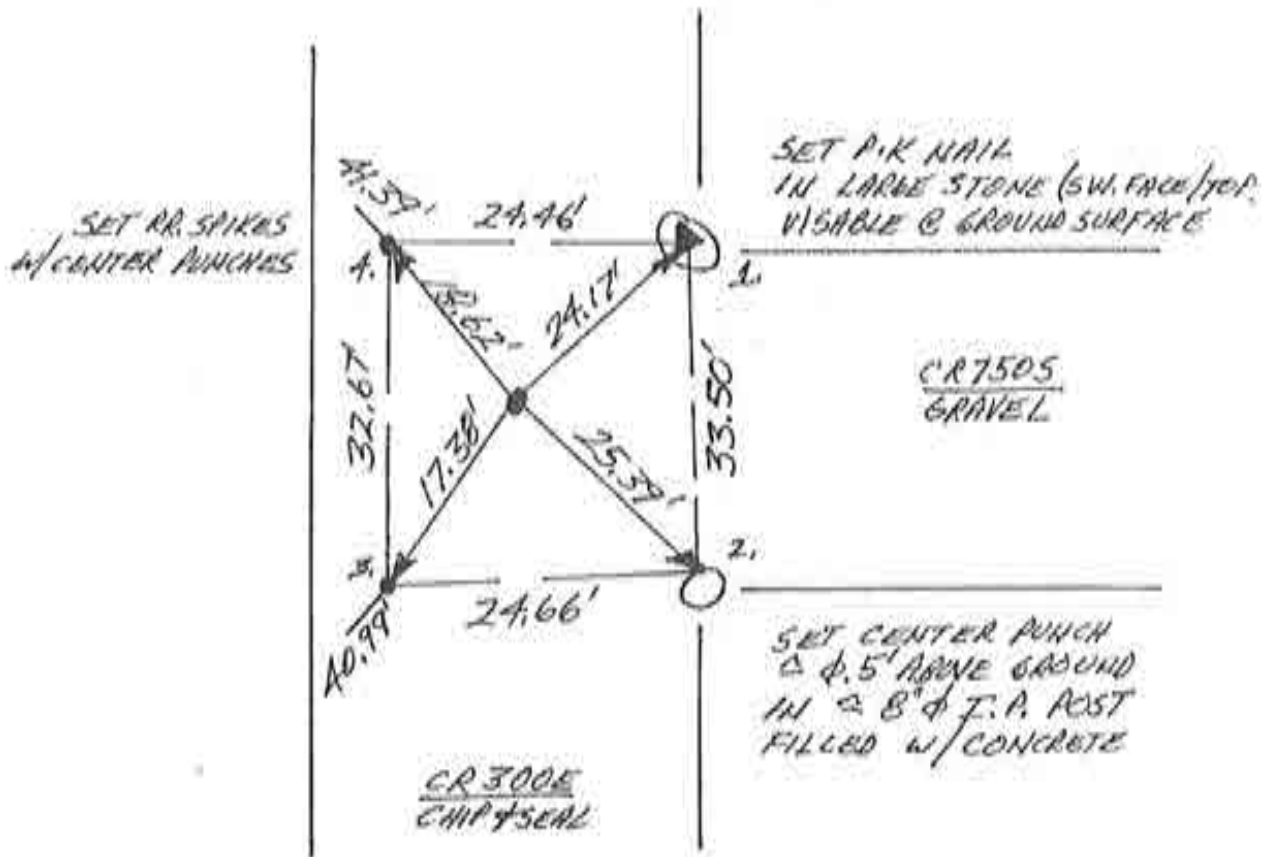
1. WED. 21 AUG '91 DLA RLS 0537 P. MAYER C.
FOUND PK NAIL IN INTERSECTION & REPLACED
W/ CENTER PUNCH RR. SPIKE. SET REFS; NO DIG
IN ST. HWY.



NW. COR. SEC. 33
(T26N-R2E)

N
NO SCALE

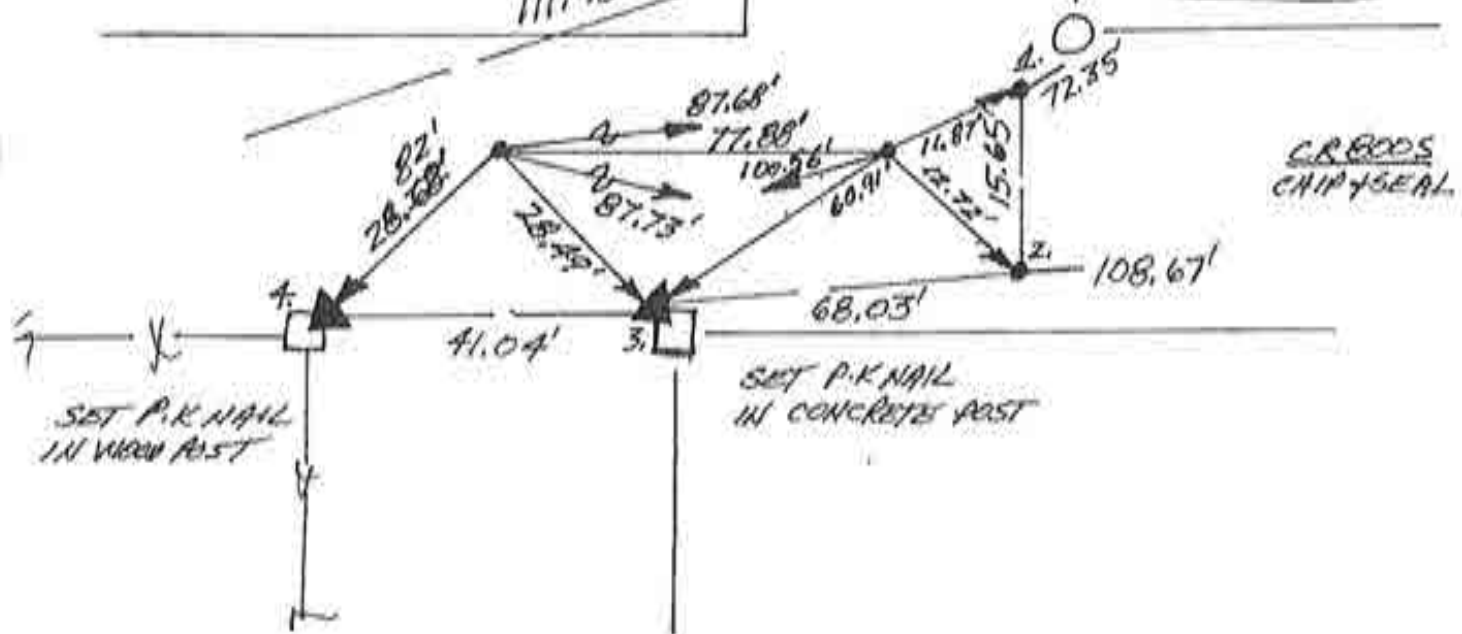
1. TUES. 19 MARCH '91 OLARLS 0537 P. HANER of FOUND P.K. NAIL IN INTERSECTION; SET REFS. WILL DIG. FOUND P.K. NAIL'S REFS → 1. = 24.17'; 2. = 23.54'; 3. = 17.38'; 4. = 18.62'
2. FRI. 12 JULY '91 FOUND TRIANGULAR STONE w/ FLAT BASE & 1" Ø POINT ON TOP w/ NO VISABLE MARKINGS @ 1.8' DEEP TOP & MASS = 1. 23.93' ; 2. = 23.28' ; 3. 17.50' ; 4. 18.80' WILL REPLACE P.K. NAIL FOUND w/ RR. S. w/ C.A. SINCE STONE HAS NO "T" & WOULD BE HIT BY PLUMB LINE FROM NAIL.
3. THURS. 22 AUG '91 SET RR. S. w/ C.A. @ FOUND P.K. NAIL'S REFS.



WEST 1/4 COR. SEC. 33
(T26N-R2E)

NO SCALE

1. THURS. 7 MARCH '91 DLA RLS 0537, A. MAYER & FOUND 1/2" ϕ REBAR @ STANDARD COR. & RR. SPIKE (SET CENTER PUNCH ON BOTH) @ CLOSING COR., SET REFS; WILL DIG. FOUND REBAR'S REFS \rightarrow 1. = 12.89'; 2. = 13.44'; 3. = 59.84'; 4. = 99.46'. FOUND SPIKE'S REFS \rightarrow 1. = 88.03'; 2. = 88.09'; 3. = 28.65'; 4. = 28.42'. REBAR - SPIKE = 77.14'. P. 342 GOVT NOTES CALLS RECORD FALLING @ 1.18 C. = 77.88'.
2. FRI. 13 SEPT '91 @ 1.2' DEEP @ STANDARD CORNER FOUND TRIANGULAR STONE \approx 1.5 THICK X 2' TALL W/ 4" IN FLATTENED POINT ON TOP READ. PER MEAS \rightarrow 1. = 11.87'; 2. = 12.72'; 3. = 60.91'; 4. = 100.56'. @ CLOSING CORNER @ 1.3' DEEP FOUND LARGER TRIANGULAR STONE W/ NO VISABLE MARKINGS - USED UPPER PRONOUNCED POINT, DIST BETWEEN STONES = 77.88'. REFS \rightarrow 1. = 87.68'; 2. = 87.73'; 3. = 28.49'; 4. = 28.65'. FIRST MEAS'D. 77.86'. THE STONES, THEN ADJUSTED ϕ . 02' ON UNMARKED POINT TO GET TO RECORD FALLING. WILL MONUMENT THE STONES. CR 300E CHIP & SEAL BETWEEN SET RR. SPIKES W/ CENTER PUNCHES



NW. COR. SEC. 4 (T25N-R2E)
 & (SE. COR. SEC. 32, T26N-R2E)

3. THURS. 3 OCT '91 SET RR. SPIKES W/ C.P. @ STONE'S REFS.

93/94

NO SCALE

1. WED 28 AUG '91 OLA RLS 0537 P. MAVER J.
SEARCHING IN AN AREA ALONG E ST. HWY. 55
TO EAST + FIELD DIVISIONS NORTH + SOUTH
NEAR SOUTH EDGE OF PAVEMENT & IN
R/W GRASS PROVED FRUITLESS. NO TIFIN
DIG. NO DIG IN ST. HWY. WILL DEFER TO
FUTURE SURVEYORS.

CENTER SEC. 4
(T26N-R2E)

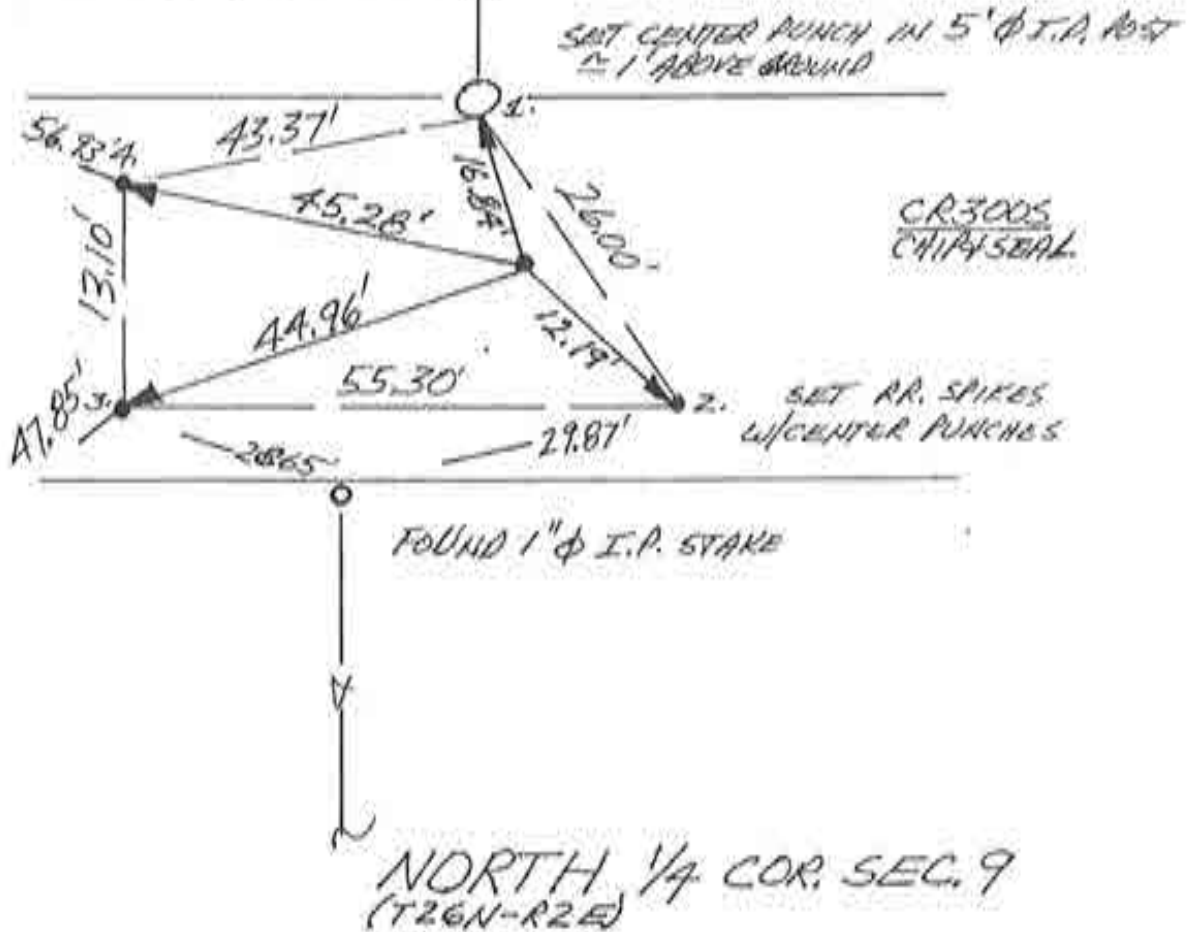
89

~~H-3~~

Corner S-8 2009 Project

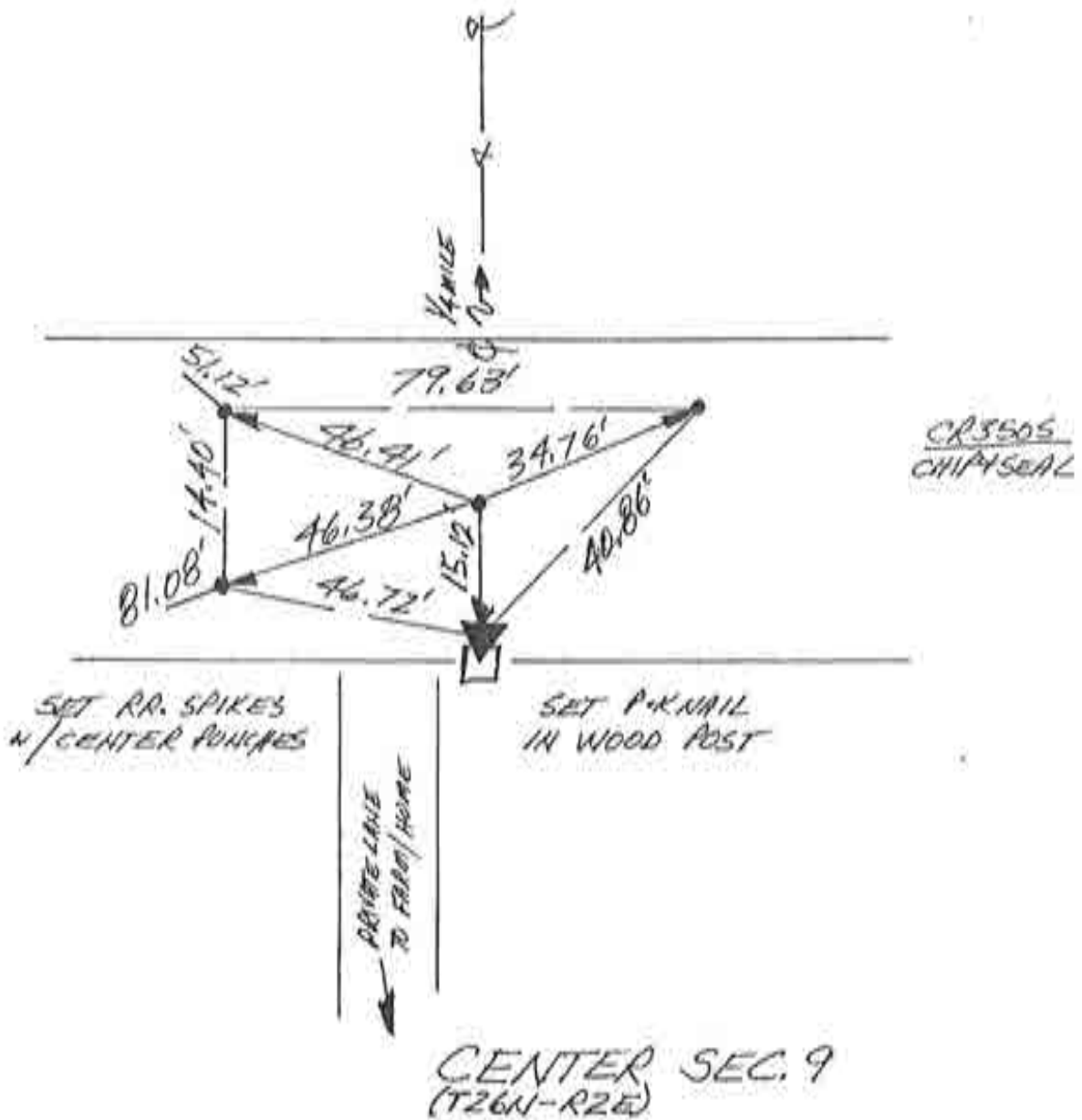
NO SCALE

1. THURS. 11 APRIL '91, OLA RLS 0537, P. MAJER ϕ . FOUND RR. SPIKE (SET CENTER PUNCH) $\approx 1'$ DEEP + FIELD DIVISION NORTH. SET REFS. WILL OIB. FIELD DIVISION SOUTH WHICH IS OFFSET TO THE WEST MAY BE ACTUAL LOCATION. FOUND SPIKE'S REFS \Rightarrow 1. = 17.27' 2. = 13.83' 3. = 29.77' 4. = 43.34'
2. THURS. 18 JULY '91 @ 1.2' ~~DEEP~~ FOUND FLAT STONE $\approx 1.5'$ TALL X 1' WIDE X $\approx 0.5'$ THICK + STANDING ON END W/ NO VISABLE MARKINGS; STONE IS 2.5' EAST OF NORTH FENCE. TOP ϕ MASS'S REFS \Rightarrow 1. = 16.84' 2. = 12.19' 3. = 44.96' 4. = 45.28'. WILL SET RR. S. W/ C.P. @ STONE'S REFS. FUTURE SURVEYORS NOTE DISCREPANCY \textcircled{S} . STONE IS @ \approx SAME R/W SPLIT AS FOUND RR. SPIKE.
3. TUES. 27 AUG '91 SET RR. SPIKE W/ CENTER PUNCH @ CENTER PUNCH @ STONE'S REFS.



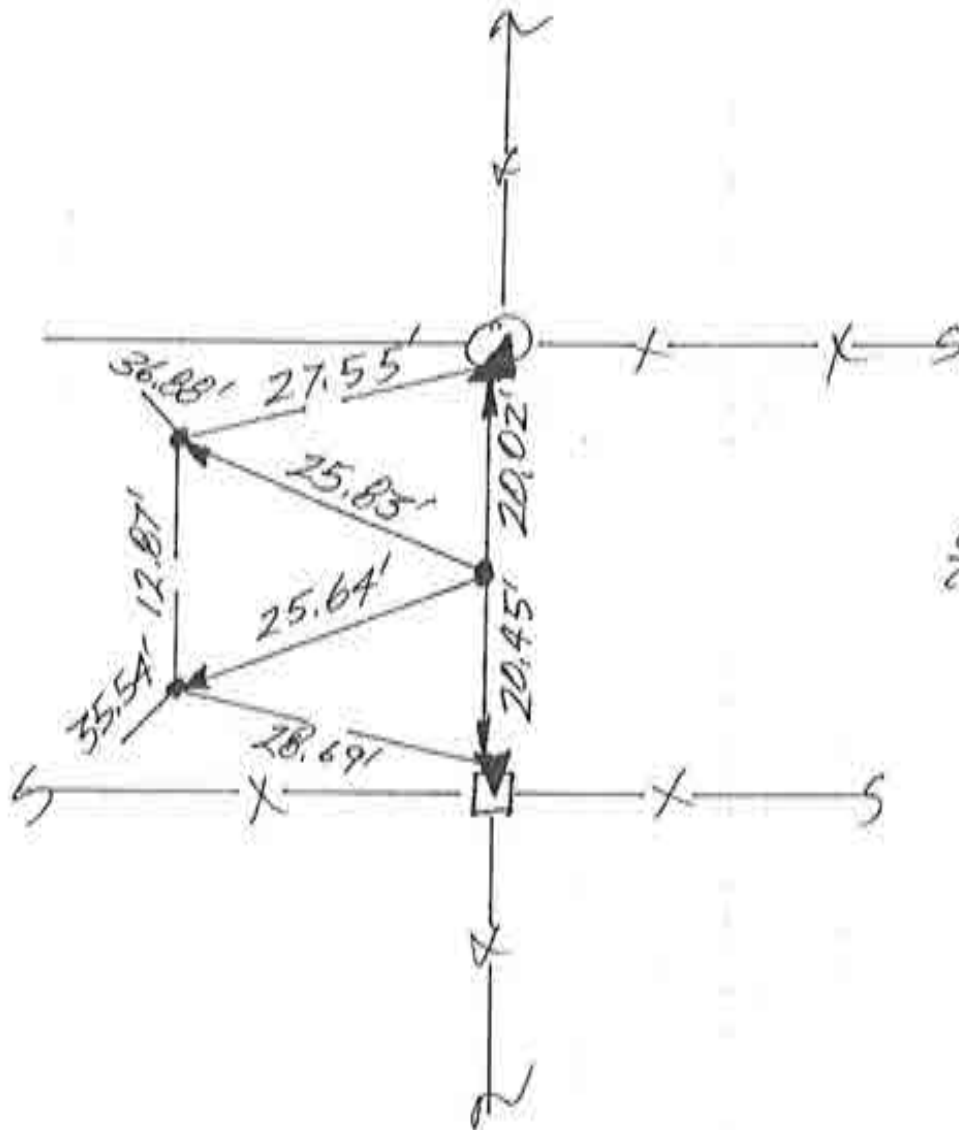


1. THURS 11 APRIL 91 DLA ALS 0537, P. MASTER Q;
FOUND P.K. NAIL @ 2' AM 3/4" DIA + FIELD DIVISIONS
SOUTH + NORTH; SET REFS; NO TYPIN DIG;
REPLACED FOUND P.K. NAIL W/ RR. SPIKE W/
CENTER PUNCH.




NO SCALE

1. FRI. 5 APRIL 91 OLA RLS 0537 P. MAYER &
 FOUND P.K NAIL @ R/W SPLIT 4 FIELD DIVISIONS
 NORTH & SOUTH; REPLACED FOUND P.K NAIL w/ RR.
 SPIKE w/ CENTER W/CH; SET REFS; NO TIRIN DIG.



CR4505
 CHINA SEAL

CENTER SEC. 16
 (T26N-R2E)

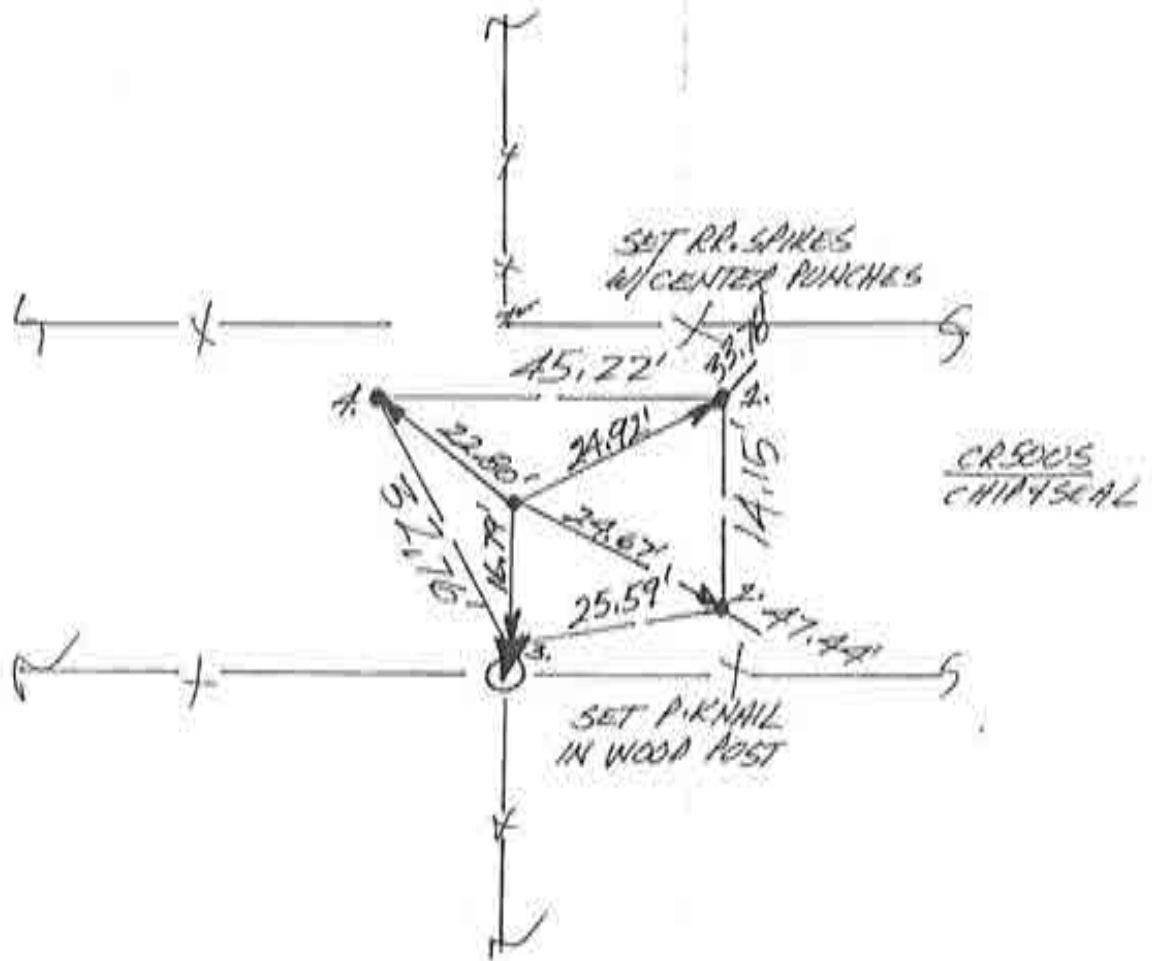
58

~~11-7~~

Corner S-16 2009 Project

N
NO SCALE

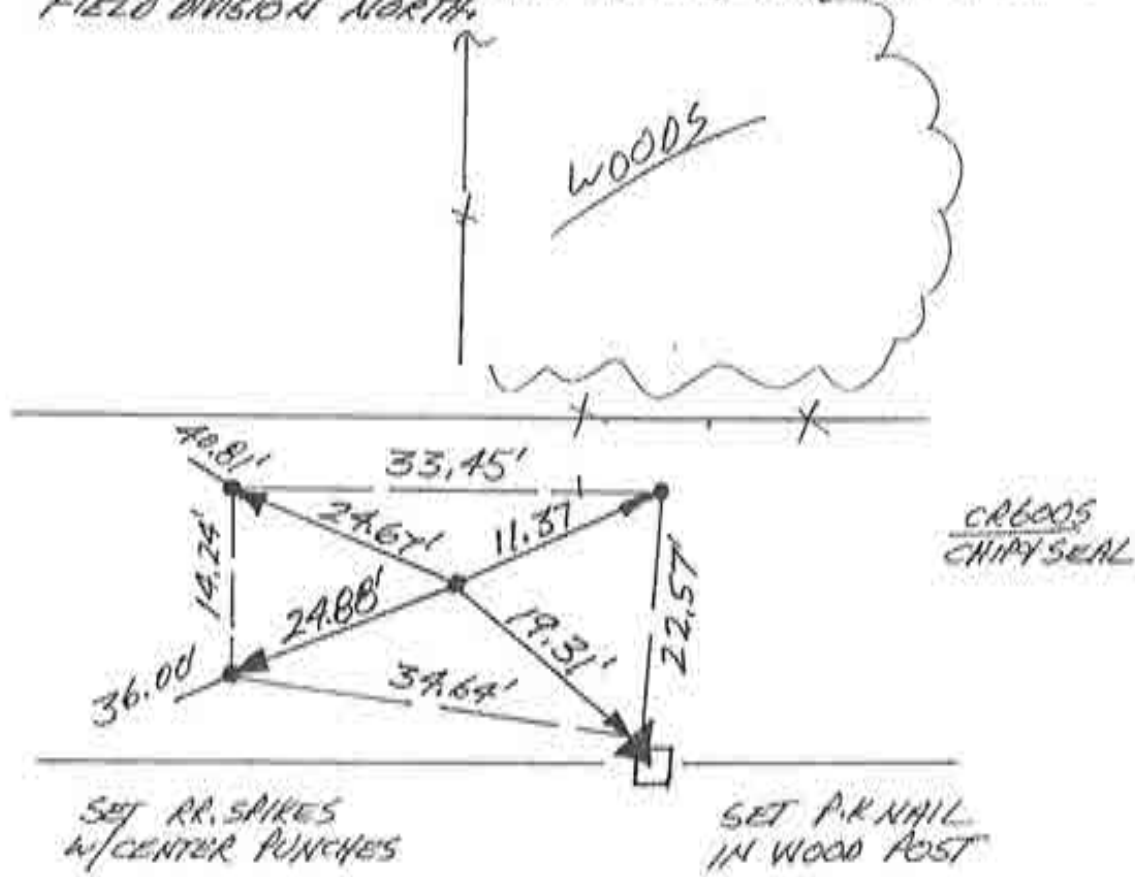
1. FRI. 5 APRIL '91 MARLS 0537 P. MAYER &
FOUND P.K. NAIL @ 2" R/W SPLIT + FIELD DIVISIONS
NORTH & SOUTH; SET REFS. WILL O.B. FOUND P.K.
NAIL'S REFS → 1. = 24.58', 2. = 24.46', 3. = 17.00', 4. = 23.02'.
2. THURS. 18 JULY '91 @ 1.5" DEEP FOUND SMALL TRIANGULAR
STONE W/ POINT UP & 4" CHASELED THEREON. STONE IS 1"
1" THICK X 1.5" TALL; 7" IS REFS → 1. = 24.92'; 2. = 24.67';
3. = 16.79'; 4. = 22.00'; WILL SET RR.S. W/C.P.C @ 7" IS
REFS.
3. WED. 21 AUG '91 SET RR.S. W/C.P.C STONE'S REFS.



NORTH 1/4 COR. SEC. 21
(T26N-R2E)

N
↑
NO SCALE

1. THURS. 11 APRIL '91 DLA RL3 0537 P. MAYER ϕ .
FOUND NO METAL SOUNDING; SET REFS. WILL DIG.
2. FRI. 12 JULY '91 DUB 5'x5'x3" HOLE & FOUND
NO POST, NO PIT, NO STONE. @ 2.5'-3' DEPTH
FOUND TIMBER MATING @ 90° TO TRAFFIC "COROUROY" (SP)
ROAD. WILL SPLIT R/W. - MATING FOUND THROUGHOUT
COUNTY.
3. TUES. 27 AUG '91 SET RR. S. N/CVA @ 34' R/W SPLIT +
FIELD DIVISION NORTH.

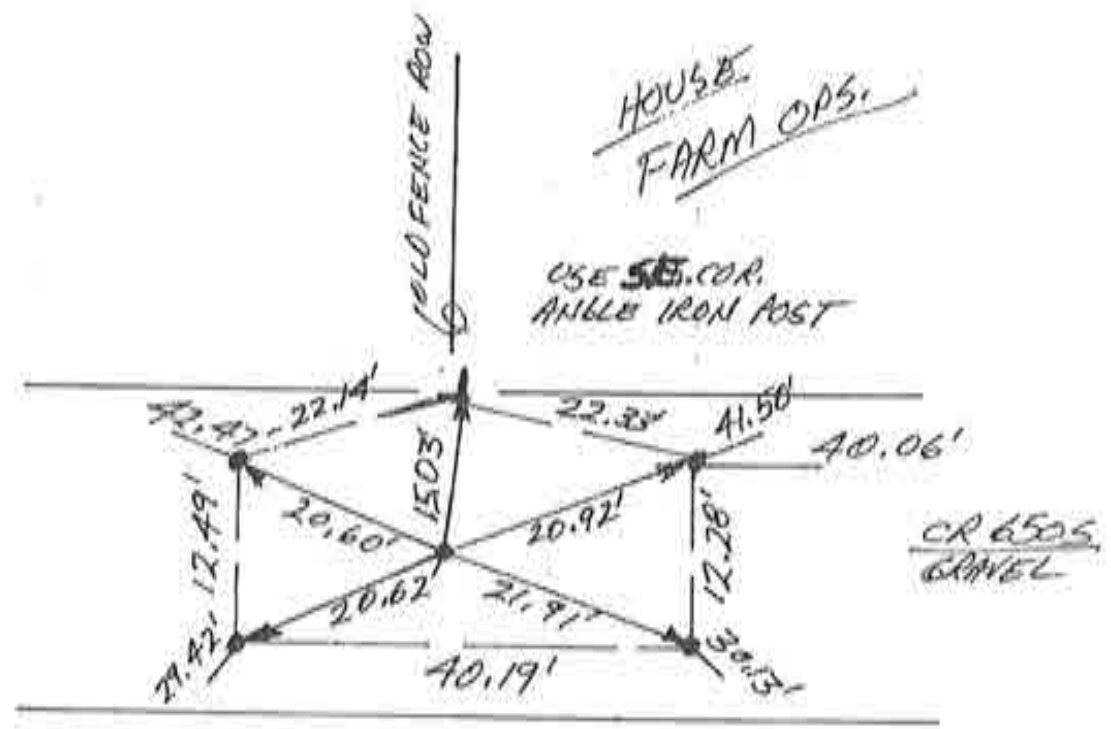


NORTH 1/4 COR. SEC. 28
(T26N-R2E)

~~H-10~~

↑ N
NO SCALE

1. MON. 25 MARCH '91 DLA RLS 0537, P. MAYER & SONS
FOUND NO METAL SOUNDING; SET REFS; NO
TIFFIN DIB; SET RR. SPIKES W/ CENTER PUNCH
@ 32' R/W SPLIT + FIELD DIVISION NORTH.



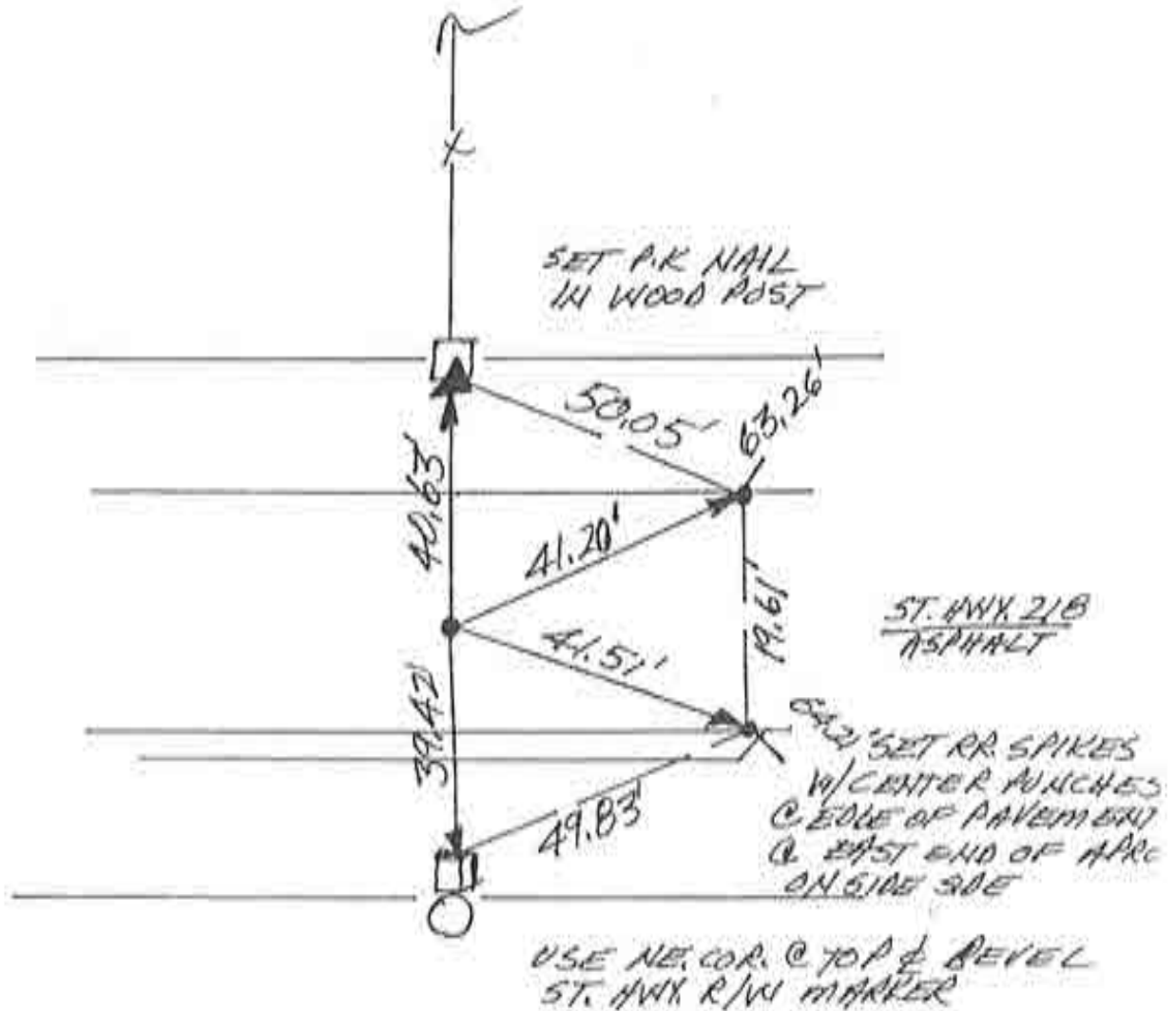
SET RR. SPIKES
W/ CENTER PUNCHES

CENTER SEC. 28
(T26N-R2E)



N
↑
NO SCALE

1. WED 21 AUG '91 DLA RLS 0537 P. MAHER &
FOUND P.K NAIL @ R/W SPLIT + FIELD DIVISION'S
NORTH + SOUTH; SET REFS. REPLACED P.K NAIL
W/ CENTER PUNCHED RR. SPIKES; NO DIB IN ST. HWY.

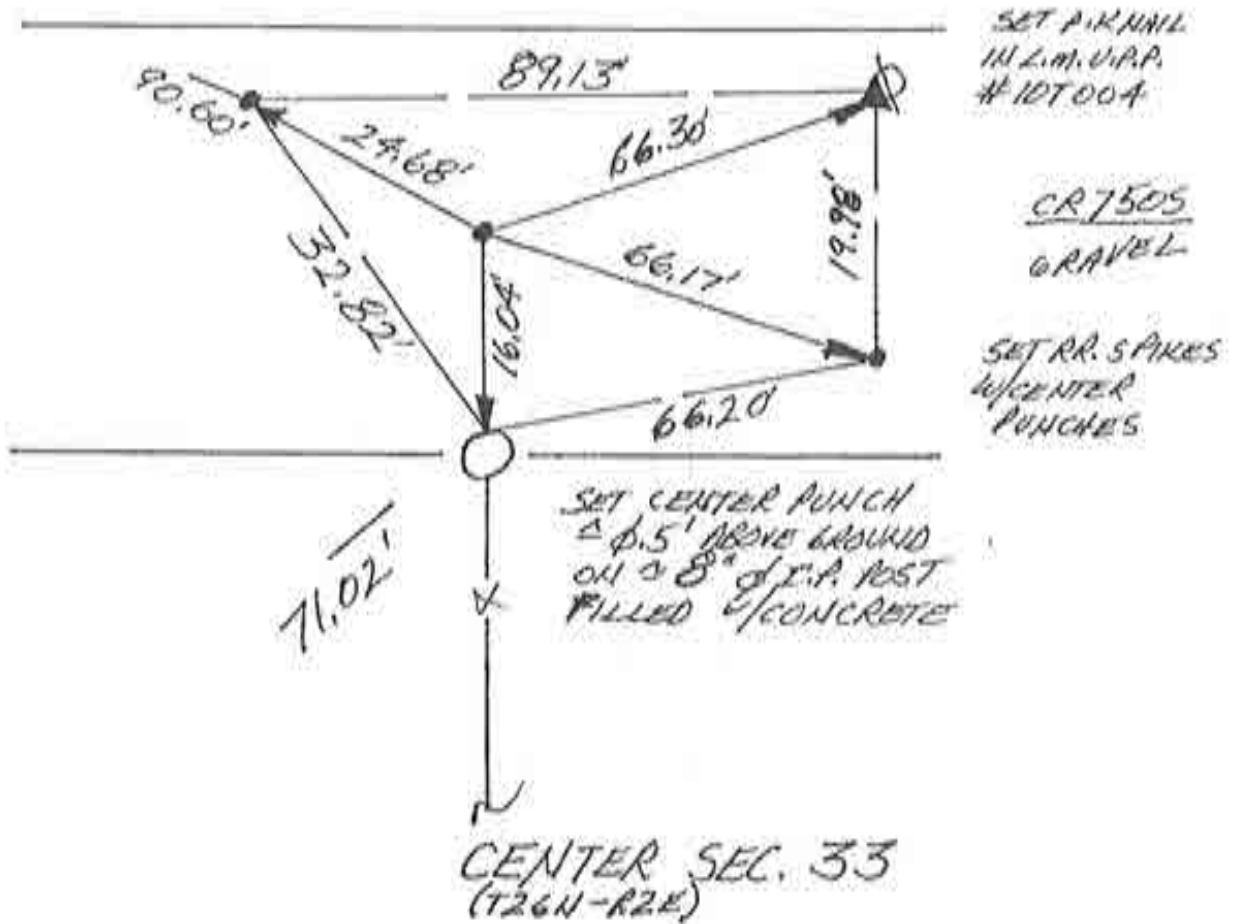


NORTH 1/4 COR. SEC. 33
(T26N-R2E)

H-12

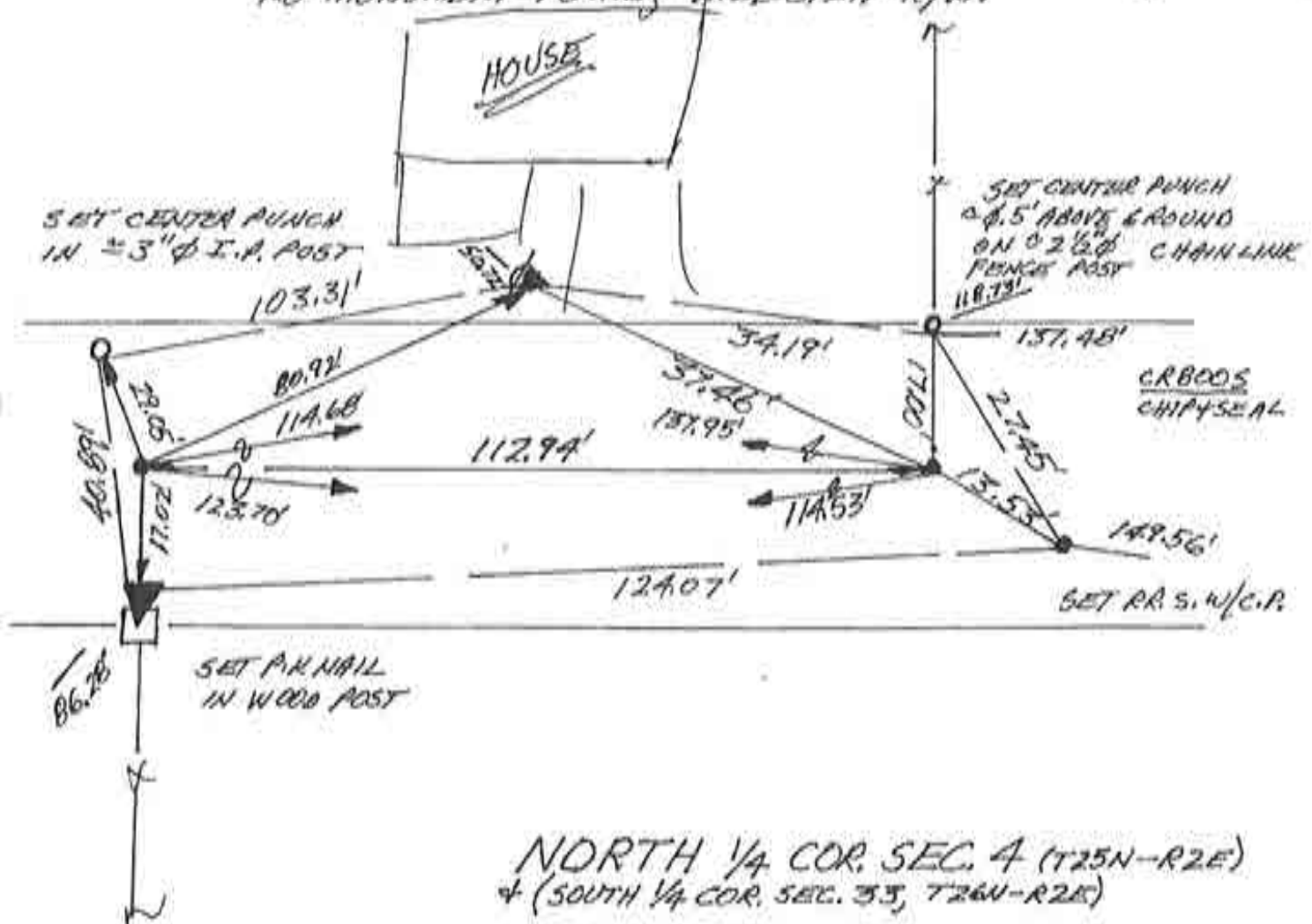
N
 NO SCALE

1. TUES. 19 MARCH '91 OLA RLS 0537 P. MATHER &
 FOUND NO METAL SOUNDING; SET REFS. NO HYPN
 DIG; SET RR. SPIKE W/CENTER PUNCH @ 32' R/W SPILT.



N
NO SCALE

1. THURS. 7 MARCH '91 DLARLS 0537 P. MAYER ϕ . FOUND NO METAL SOUNDING @ "STANDARD" 1/4 COR. WILL DIG THERE; SET RR. SPIKE W/ CENTER PUNCH @ "CLOSING" 1/4 COR. @ 34' R/W SPLIT + FIELD DIVISION SOUTH. SET REFS.
2. FRI. 13 SEPT '91 @ "CLOSING 1/4 COR." DUG 4' X 4' X 2.5' DEEP HOLE & FOUND NO POST, NO PIT, NO STONE; WILL REPLACE SPIKE. THE STONE FOUND @ N 1/4 COR. (CLOSING COR.) SEC. 6 DEER CREEK HAS PROMPTED THIS DIG. @ STANDARD 1/4 COR DUG SAME SIZE HOLE @ $\approx 17'$ FROM CHAIN LINK POST FOUND @ 1.5' ϕ GRAVEL PIT BELOW ROAD BASE FROM APPARENT PRIOR DIG; OTHERWISE NO MONUMENT FOUND; WILL SPLIT R/W.



3. THURS. 3 OCT '91 SET RR. S. W/ C.P. & FOUND SPIKE'S ROSES @ "CLOSING 1/4 COR."; DITO @ R/W SPLIT + FIELD DIVISION NORTH @ STANDARD 1/4 COR. (34' R/W).

95/96

Corner S-30 2009 Project

#2+

N
↑
NO SCALE

1. WED. 28 AUG '91 DLA RLS 0537 P. MANER d.
THIS POSITION IS EXTREMELY DANGEROUS DUE
TO ST. HWY. 35 TRAFFIC. FOUND HOLE IN PAVEMENT
IN INTERSECTION - BUT NO METAL SOUNDING.
ALSO FOUND AIR PHOTO GROUND CONTROL "X"
PAINTED NEARBY & w/ P.R. NAIL IN ITS CENTER
SEVERAL PARCELS NEARBY; NO DIB IN ST. HWY.
WILL DEFER TO SURVEYORS WORKING ON
ADJACENT PARCELS IN FUTURE. - NO CLEAR-CUT,
OBVIOUS MONUMENTATION FOUND.

WEST 1/4 COR. SEC. 3
(T26N-R2E)

I-3

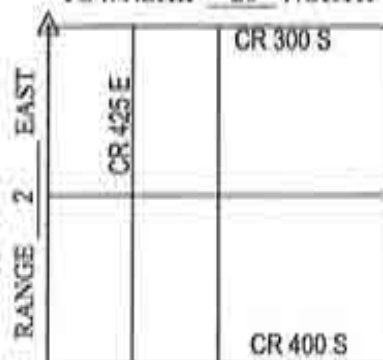
88

CORNERSTONE RECORD BOOK

SITE MAP

SECTION 10

TOWNSHIP 26 NORTH



OFFICE OF THE CASS COUNTY SURVEYOR, LOGANSPORT, INDIANA

CORNER DESCRIPTION: NW CORNER NW 1/4 SEC. 10, TWP-26-N, RNG-2-E (U-10)

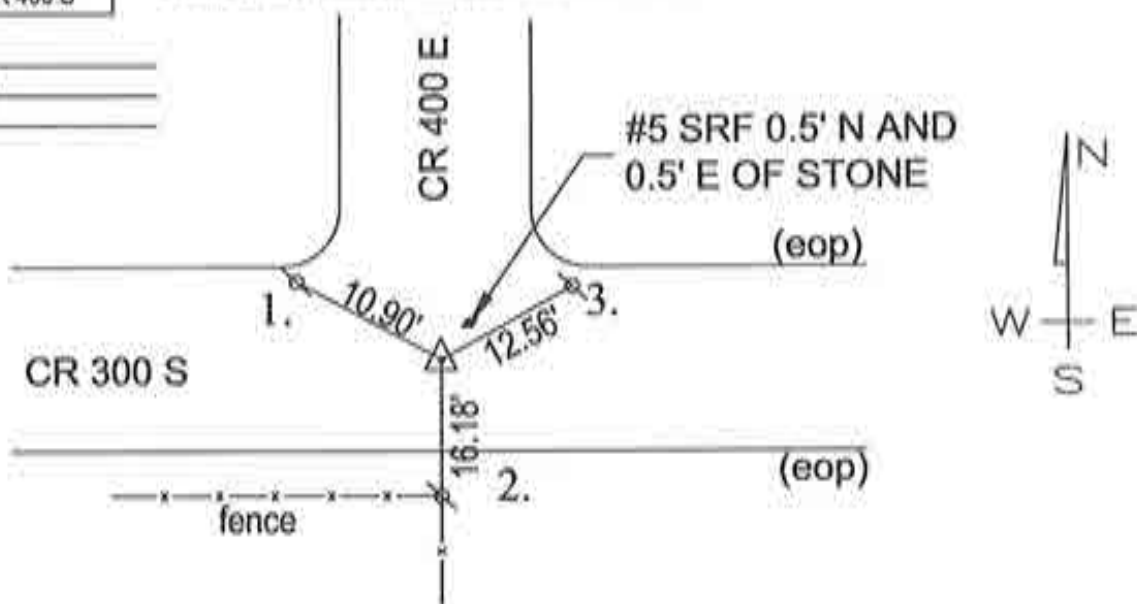
DATE RECOVERED: MAY 4, 2009

CORNER RECOVERED BY: RANDALL MILLER

SURVEYOR'S REPORT:

ON MAY 4, 2009, A 5/8 INCH DIAMETER IRON REBAR WAS FOUND AT THE SURFACE OF THE ROAD WITH A RED PLASTIC IDENTIFICATION CAP (IDENTIFICATION NOT LEGIBLE). NO DOCUMENTS WERE FOUND OR PROVIDED TO RANDALL MILLER AND ASSOCIATES, INC. INDICATING THE CORNER WAS EVER EXCAVATED. THE REBAR WAS REMOVED AND A 3"x3"x18" HOLE WAS EXCAVATED BY RANDALL MILLER AND ASSOCIATES, INC., WHERE A 4"x4" DOME SHAPED STONE WAS FOUND APPROXIMATELY 18 INCHES BELOW THE ROAD SURFACE. ON SEPTEMBER 1, 2009, THE FOUND 5/8 INCH DIAMETER IRON REBAR WAS RESET FLUSH WITH THE ROAD SURFACE AT ITS FOUND LOCATION AND MEASURED 0.5' NORTH AND 0.5' EAST OF THE STONE. ON SEPTEMBER 1, 2009 A 5/8 INCH DIAMETER IRON REBAR WITH A PLASTIC CAP STAMPED RMA FIRM #0074 WAS SET FLUSH WITH THE ROAD SURFACE OVER THE STONE.

Witnessed by: Chuck Sterritt
Rob Spradling
Willie Elliott



MONUMENT SET: 5/8" DIA. IRON REBAR CAPPED RMA FIRM #0074 SET OVER STONE

- REFERENCES:
1. MAG NAIL SET IN NORTH EDGE OF PAVEMENT
 2. MAG NAIL FOUND IN EAST FACE OF FENCE POST 0.6' ABOVE GRADE
 3. MAG NAIL SET IN NORTH EDGE OF PAVEMENT
 4. _____

CERTIFICATION:

I, THE UNDERSIGNED, RANDALL MILLER, A LAND SURVEYOR REGISTERED IN THE STATE OF INDIANA UNDER I.C. 25-31, DO HEREBY CERTIFY THAT I HAVE RECOVERED THE CORNER HEREON SHOWN AND DESCRIBED.

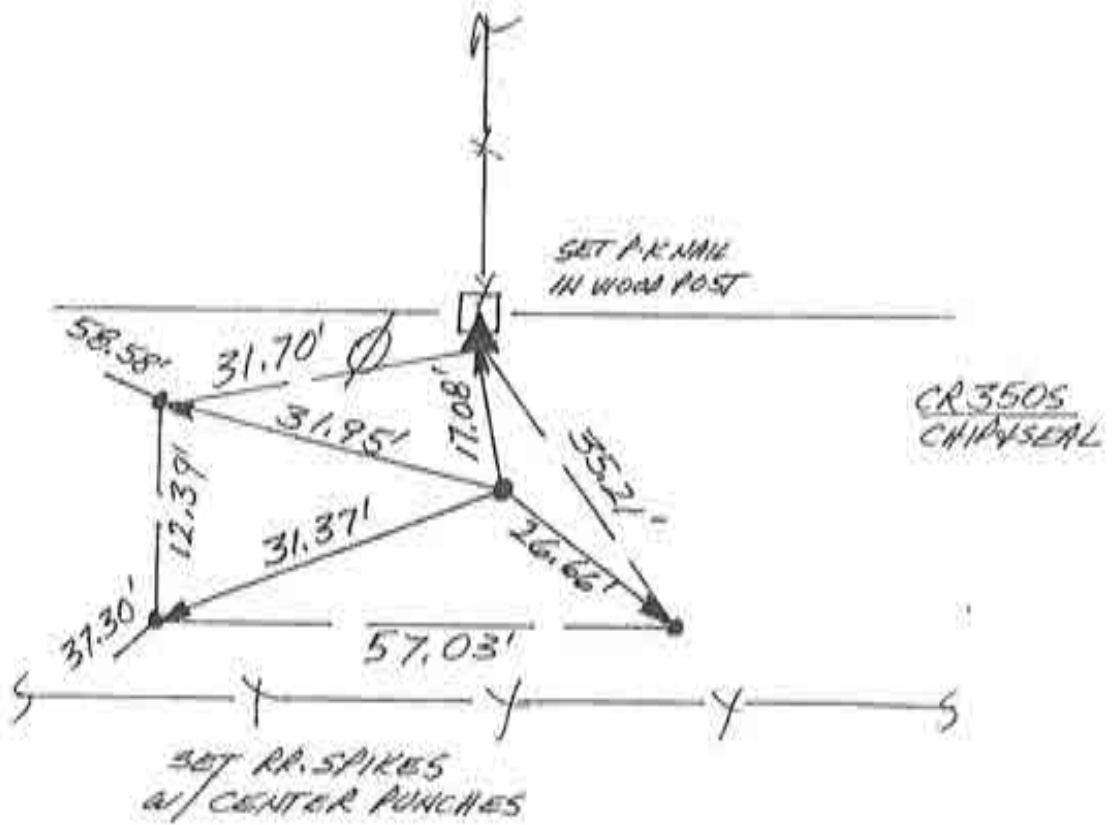
Randall Miller
 RANDALL D. MILLER
 R.L.S. #880001



N
NO SCALE

1. THURS. 11 APRIL '91 DA RLS 0537 P. MAYER & SONS FOUND NO METAL SOUNDING. SET REFS. WILL DIG.
2. THURS. 18 JULY '91 @ 4' & 7' DEEP FOUND LARGE, FLATTENED, ANGULAR STONE W/ RIDGES/POINT UP & NO VISABLE MARKINGS. TOP & MASS OF POINT REFS → AS PER DETAIL.

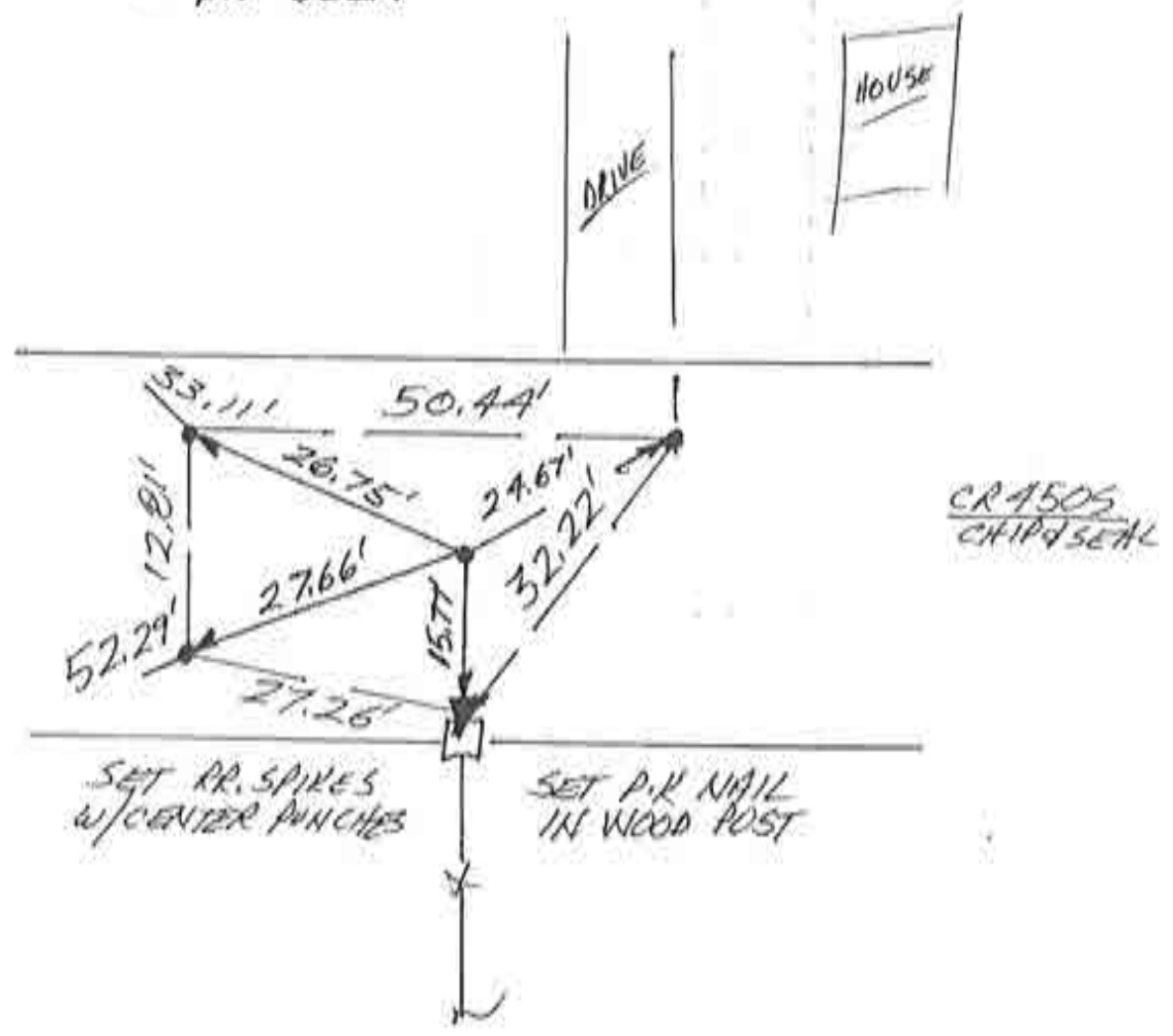
3. TUES. 27 AUG '91 SET RR. SPIKE w/ CENTER PUNCH @ STONE'S REFS.



WEST 1/4 COR. SEC. 10
(T26N-R2E)

N
NO SCALE

1. FRI. 5 APRIL '91 OLA RLS 0537, A. MAYER & SONS FOUND NO METAL SOUNDING; SET REFS. WILL DIG.
2. THURS. 18 JULY '91 @ 1.3' DEEP FOUND BRONZE STONE 4' LONG X 1' THICK LYING ON ITS SIDE W/ AN EDGE UP W/ NO VISIBLE MARKINGS. REF'D AS PER DETAIL TOP & MASS @ EDGE.
3. TUES. 27 AUG '91 SET RR. S. W/ C.P. @ STONE'S REFS.
NOTE: ROAD NOT PATCHED YET, SPIKE MAY END UP @ 0.1' DEEP.



WEST 1/4 COR. SEC. 15
(T26N-R2E)

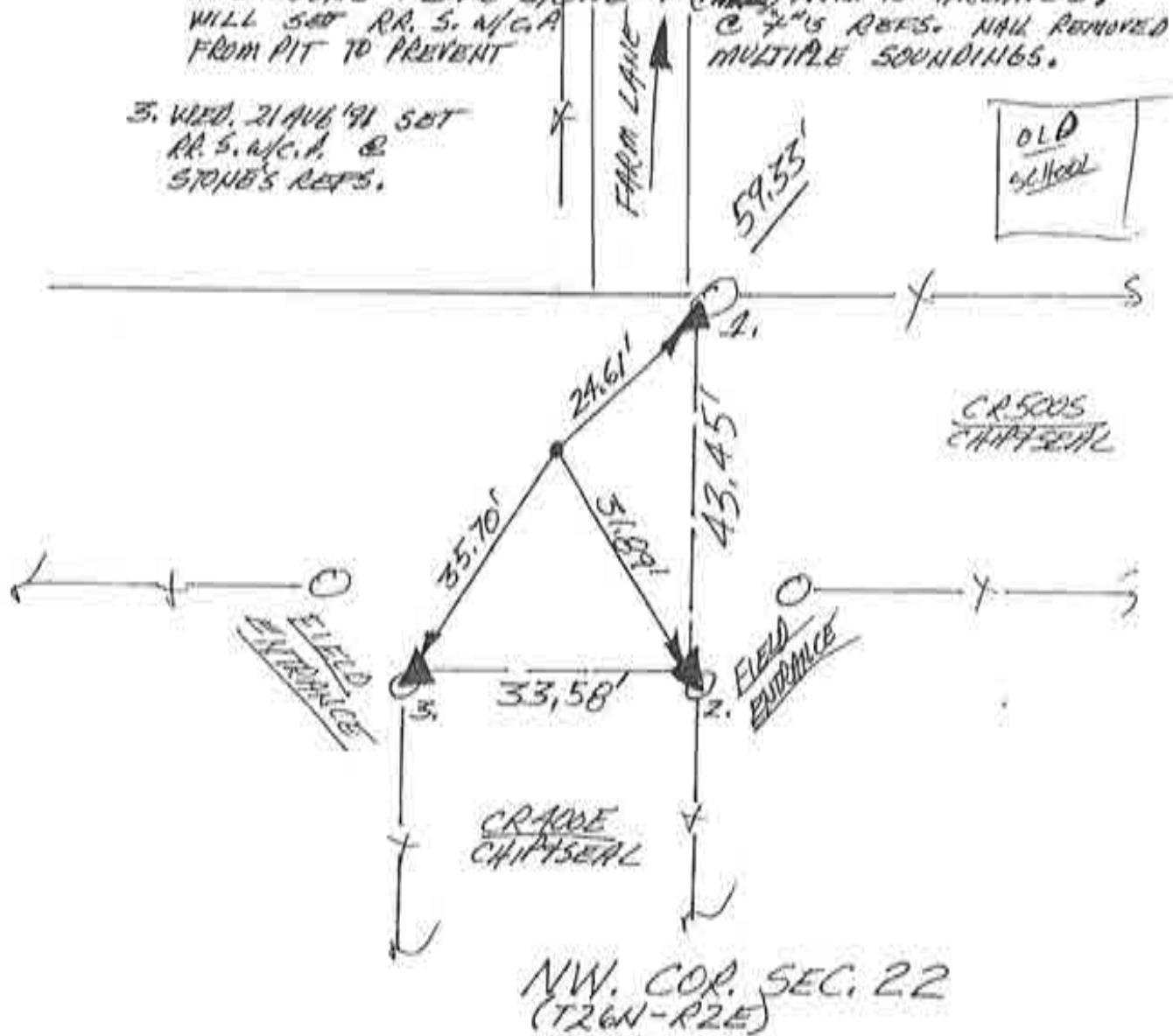


N
NO SCALE

1. FRI. 5 APRIL '91 DLA RES 0537 P. MAHER & FOUND P.K NAIL IN INTERSECTION! SET REFS: WILL DIG. FOUND P.K NAIL'S REFS → 1. = 29.61'; 2. = 32.69'; 3. = 36.03'.

2. THURS. 18 JULY '91 @ 2' DEEP FOUND LARGE ANGULAR STONE WITH MILLED EDGE UP W/ 4" TOP. STONE HAS FRAGMENTS OF WOOD POST AROUND STONE IN PIT. 4" IS REFS → 1. = 29.61'; 2. = 31.89'; 3. = 35.70'. POST FRAGMENTS FOUND THROUGHOUT PIT AROUND STONE, COMMON NAIL FOUND NEAR STONE & (W/ 4" IS) NAIL TO ARCHIVES. WILL SET RR. S. W/ C.A. @ 4" IS REFS. NAIL REMOVED FROM PIT TO PREVENT MULTIPLE SOUNDINGS.

3. WED. 21 AUG '91 SET RR. S. W/ C.A. @ STONE'S REFS.



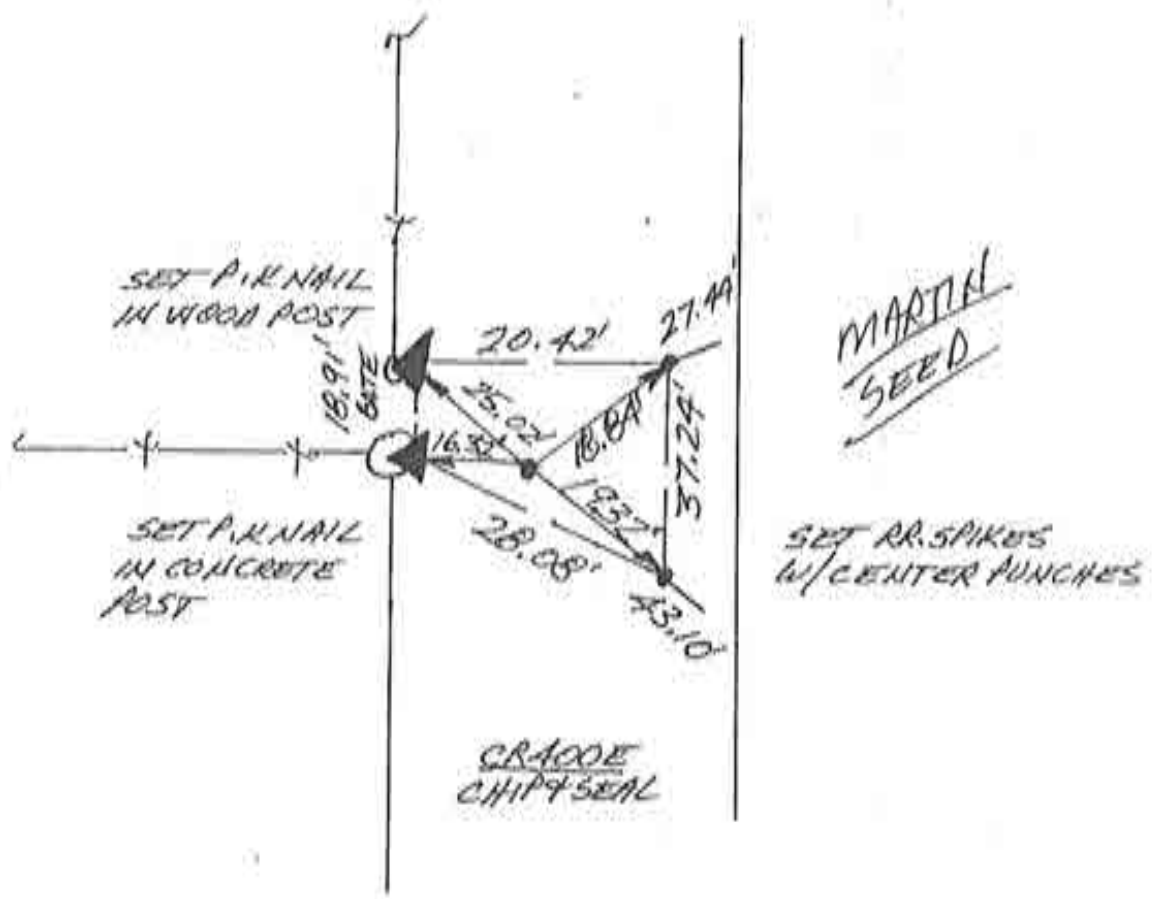
5A

~~TS~~



NO SCALE

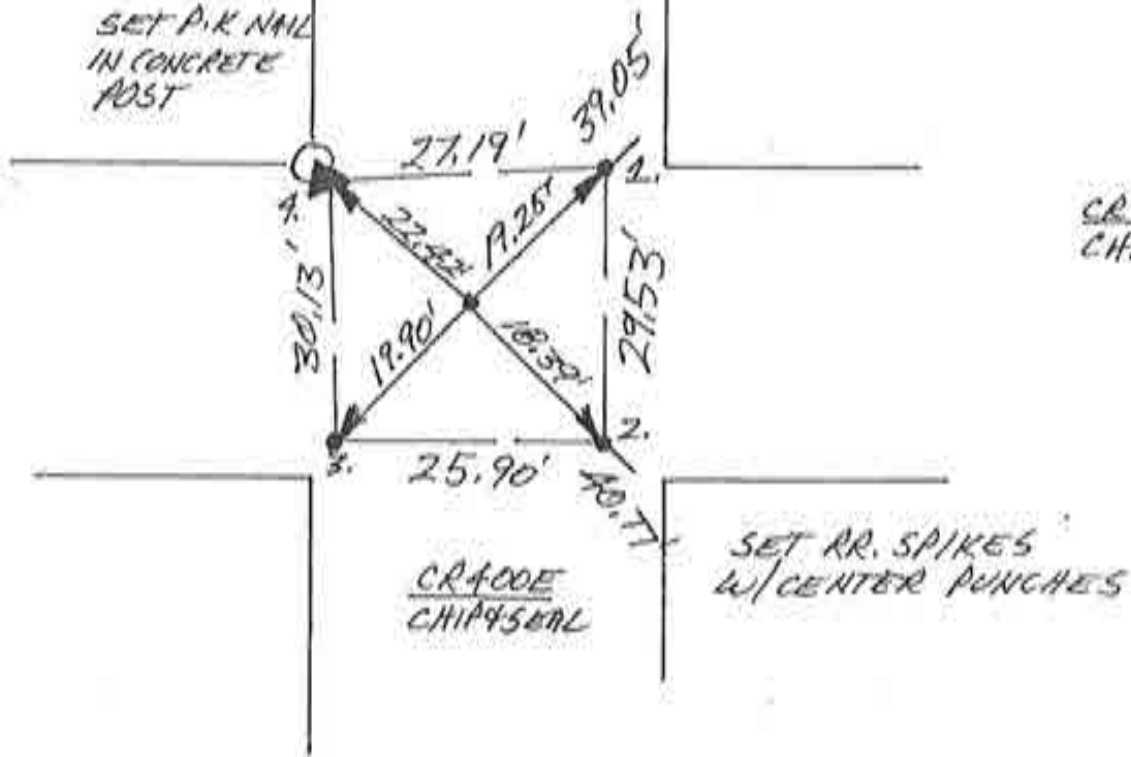
1. MON. 25 MARCH '91 12A RLS 0537, P. MAYER & SONS FOUND NO METAL SOUNDING; SET REFS. WILL DIG.
2. FRI. 12 JULY '91 @ 08' DEEP FOUND 3' 5" TALL X 1' WIDE X 0.5" THICK STONE TABLET W/ S CHISELED ON SOUTH FACE. REF'D TOP & AS IF STONE UNIFORM ON TOP - SEE DETAIL
3. ~~WED.~~ 21 AUG '91 SET RR.S.W./C.P.C. STONE'S RES



WEST 1/4 COR. SEC. 22
(T26N-R2E)

N
↑
NO SCALE

1. MON. 25 MARCH '91 OLA RLS 0537 P. MAHER & FOUND RR SPIKE W/CENTER PUNCH IN INTERSECTION SET REFS; WILL DIG. FOUND SPIKE'S REFS →
1. = 18.53' ; 2. = 18.77' ; 3. = 20.60' ; 4. = 22.11'
2. FRI. 12 JULY '91 FOUND 2'x2" WOOD HUB ≈ 1' LONG MADE OF ANCIENT HARDWOOD W/A SHARPED POINT ON THE BOTTOM. POST IS LYING DIRECTLY TO THE SOUTH & ON ITS SIDE - BELIEVED TO BE THE ORIGINAL POST. ALSO @ SAME ELEVATION & ≈ 1' NORTH LIES A PIECE OF TIMBER RUNNING E-W, POSSIBLY FROM MATING THE ROAD. POST SET UP ON ITS POINT & REF'D TO E = 1 = 19.25' ; 2. = 18.39' ; 3. = 19.90' ; 4. = 22.42' . WILL SET RR. S. W/C. A. @ POST'S REFS. POST IS ROUGH HEWN WHICH DISTINGUISHES IT FROM THE ROAD MATING MATERIAL. THE POINT ON THE POST IS VERY DISTINCT & OBVIOUS. POST IS 2.2' DEEP.

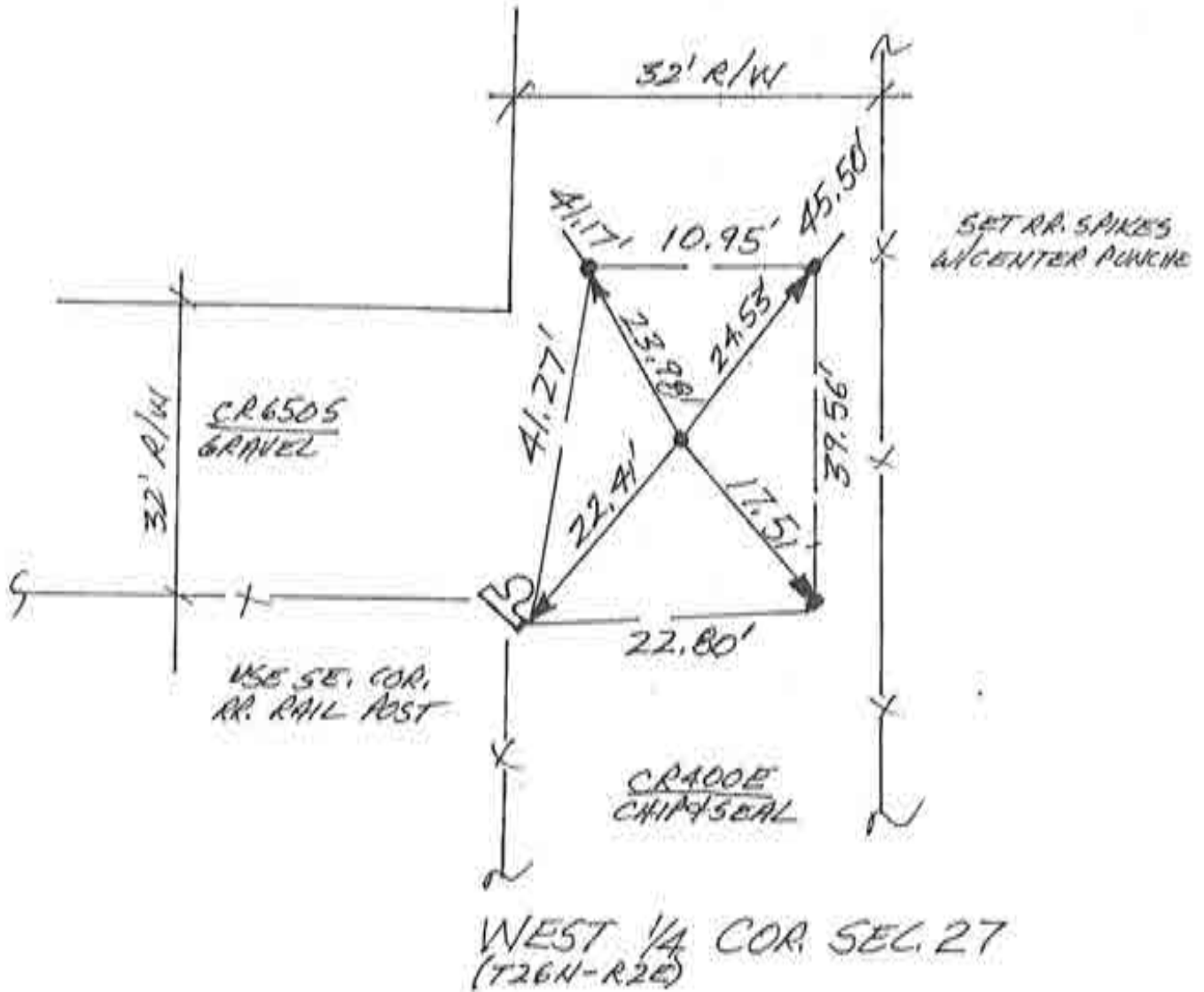


NW. COR. SEC. 27
(T26N-R2E)

3. WED 21 AUG '91 SET RR. S. W/C. A. @ POST'S REFS.

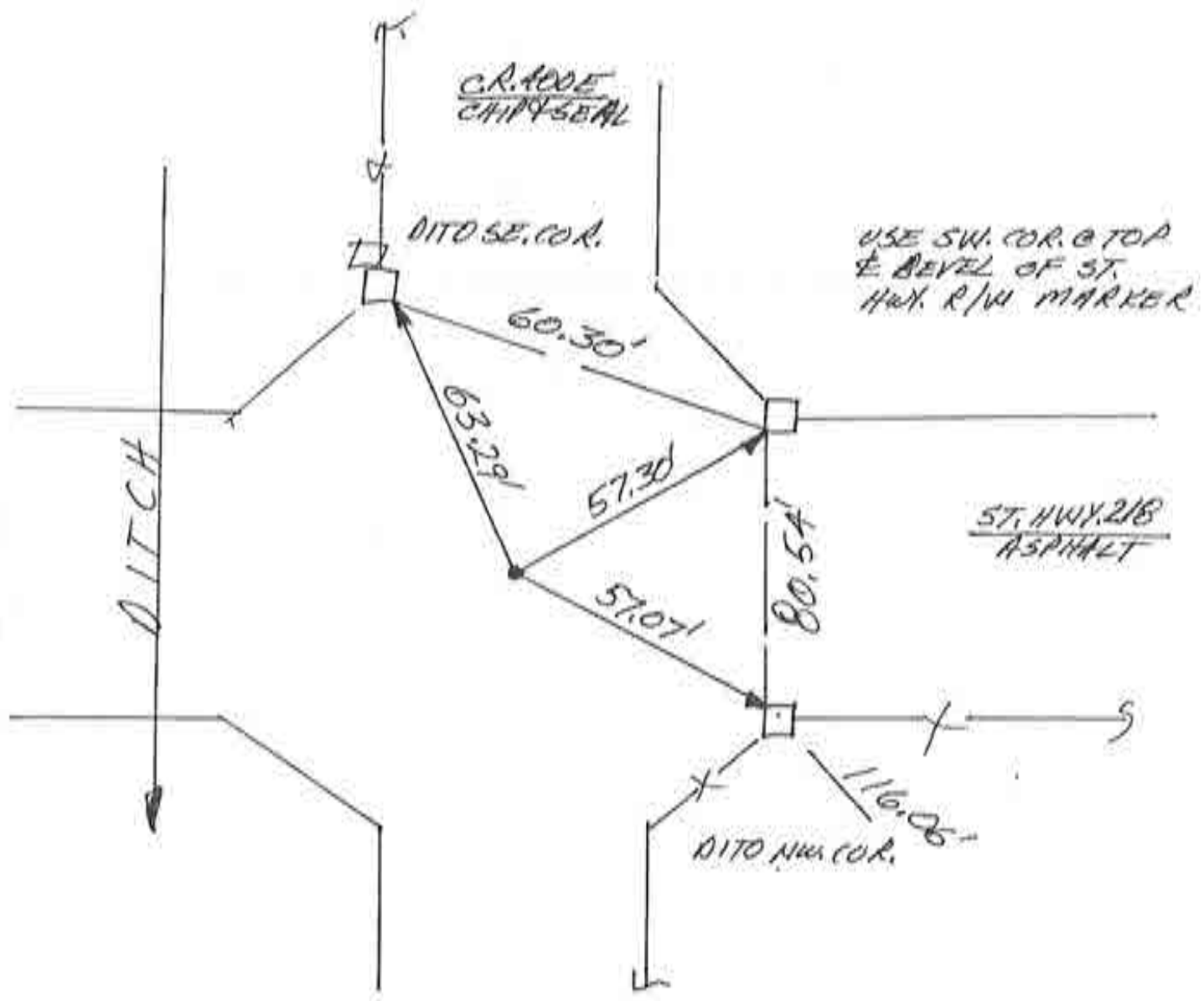
NO SCALE

1. MON. 25 MARCH '91 DLA RL5 0537 P. DIMER ϕ ; FOUND NO METAL SOUNDING; SET REFS; WILL DIB.
2. FRI. 12 JULY '91 DUG 5'X5'X3' DEEP HOLE & FOUND NO POST, NO PIT, NO STONE. WILL SPLIT R/W.
3. WED. 21 AUG '91 SET RR. SPIKE W/C.P. @ R/W SPLITS.



N
NO SCALE

1. WED 21 AUG 91 DLA RLS 0537 P. MATHEO.
FOUND P.K NAIL IN INTERSECTION. SET REFS.
NO 016 IN ST. HWY. REPLACED P.K NAIL W/RR.
SPAKE W/CENTER PUNCH.


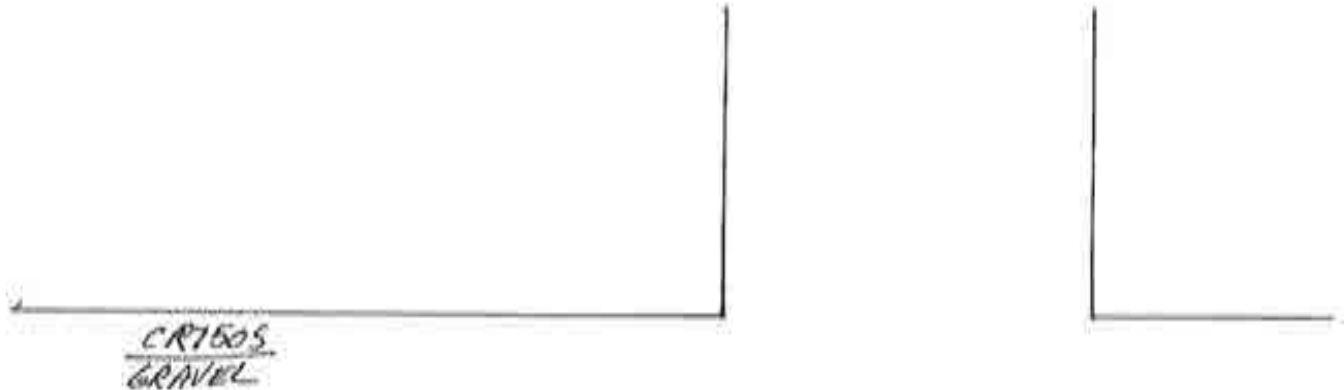


NW. COR. SEC. 34
(T26N-R2E)

~~12~~



1. WED. 28 AUG '91 OLA RLS 0537, P. MANER &
THIS IS OUR 3RD. VISIT HERE & I STILL
DON'T UNDERSTAND WHAT HAPPENED WITH
THIS CORNER. ONE LOCATION HAS A TELEPHONE
CABLE RUNNING THROUGH THE DIG SITE (THE EAST
JOB). THIS IS NOT THE TOWNSHIP LINE. MY BEST
ADVICE FOR FUTURE SURVEYORS IS TO SPILT THE
R/Ws @ EACH INTERSECTION & APPLY THAT CORNER
TO THE APPROPRIATE QUADRANT.



WEST 1/4 COR. SEC. 34
(T26N-R2E)

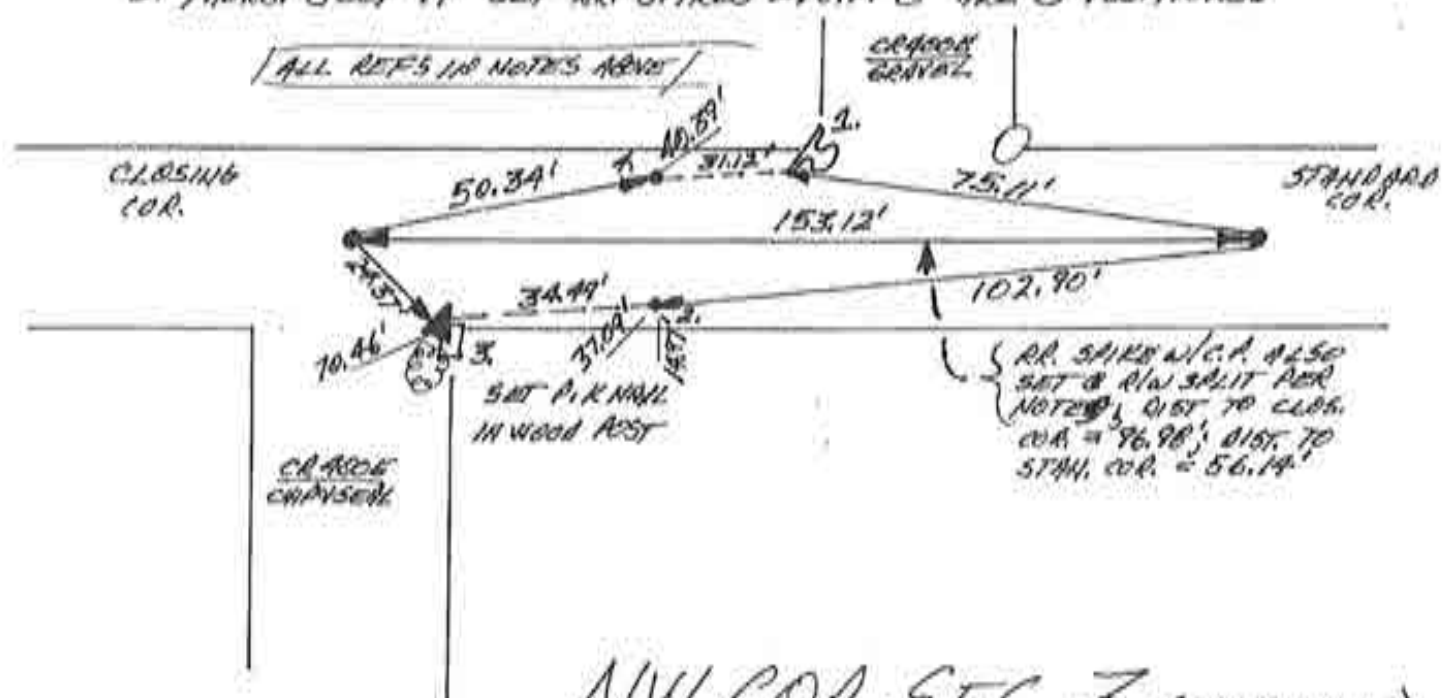
~~F-13~~

N
↑
NO SCALE

1. THURS. 7 MARCH '91 ALA RLS 0537 P. MAIER & FOUND RR SPIKES (4 SET CENTER ANCHORS) @ BOTH STANDARD & CLOSING CORNERS @ C R/W S SPLIT. P. 356 GOV'T. NOTES CALLS 232 LKS. (2.32 CHAINS) = 153.12' (WEST). SET REFS. WILL DIG; FOUND SPIKE @ STAN. COR. #1 = 23.55', 2 = 47.08', 3 = 81.34', 4 = 48.12'. FOUND SPIKE @ CLOS. COR. #1 = 80.42', 2 = 49.78', 3 = 23.42', 4 = 49.36'. P. SPIKE ↔ P. SPIKE = 95.99'.

2. FRI. 13 SEPT. '91 @ CLOSING COR. & JUST UNDER PAVEMENT FOUND LARGE TRIANGULAR STONE w/ FLATTENED TOP & NO VISIBLE MARKINGS. DUG 2' x 4' (E-W) x 3' DEEP HOLE @ FOUND SPIKE @ ST. COR. @ CR 4000 & CR 8005 R/W S SPLIT & FOUND NO POST, NO PIT, NO STONE. THEN DUG 153.12' EAST OF FOUND STAKE @ CLOS. COR. & @ 8' DEEP FOUND LARGE TRIANGULAR STONE w/ "+" ON SE. FACE. MEASURED 153.12' BACK WEST FROM "+" FOR POINT ON UNMARKED CLOS. COR. STONE. "+" IS REFS ON STAN. COR. #1 = 75.11', 2 = 102.90', 3 = 136.64', 4 = 103.81'. CLOS. COR. STONE'S REFS #1 = 81.36', 2 = 50.84', 3 = 24.37', 4 = 50.34'. WILL MONUMENT ALL 3 POSITIONS. DIG WAS PROMPTED @ 153.12' DUE TO STRANGE ROAD ALIGNMENT NORTH, SEE WASHINGTON TOWNSHIP'S I-23 (E 1/4 COR. SEC. 33, T26N-R2E). FUTURE SURVEYORS NOTE THAT FOUND SPIKE FROM NOTE 1. ABOVE @ "STAN. COR." IS ONLY R/W SPLIT FOR CR 4000 AS THAT ROAD PROCEEDS NORTH, THE TRUE STAN. COR. IS EAST OF SAID ROAD @ 153.12' EAST OF CLOSING COR.

3. THURS. 3 OCT '91 SET RR SPIKES w/c.A. @ ALL 3 POSITIONS.



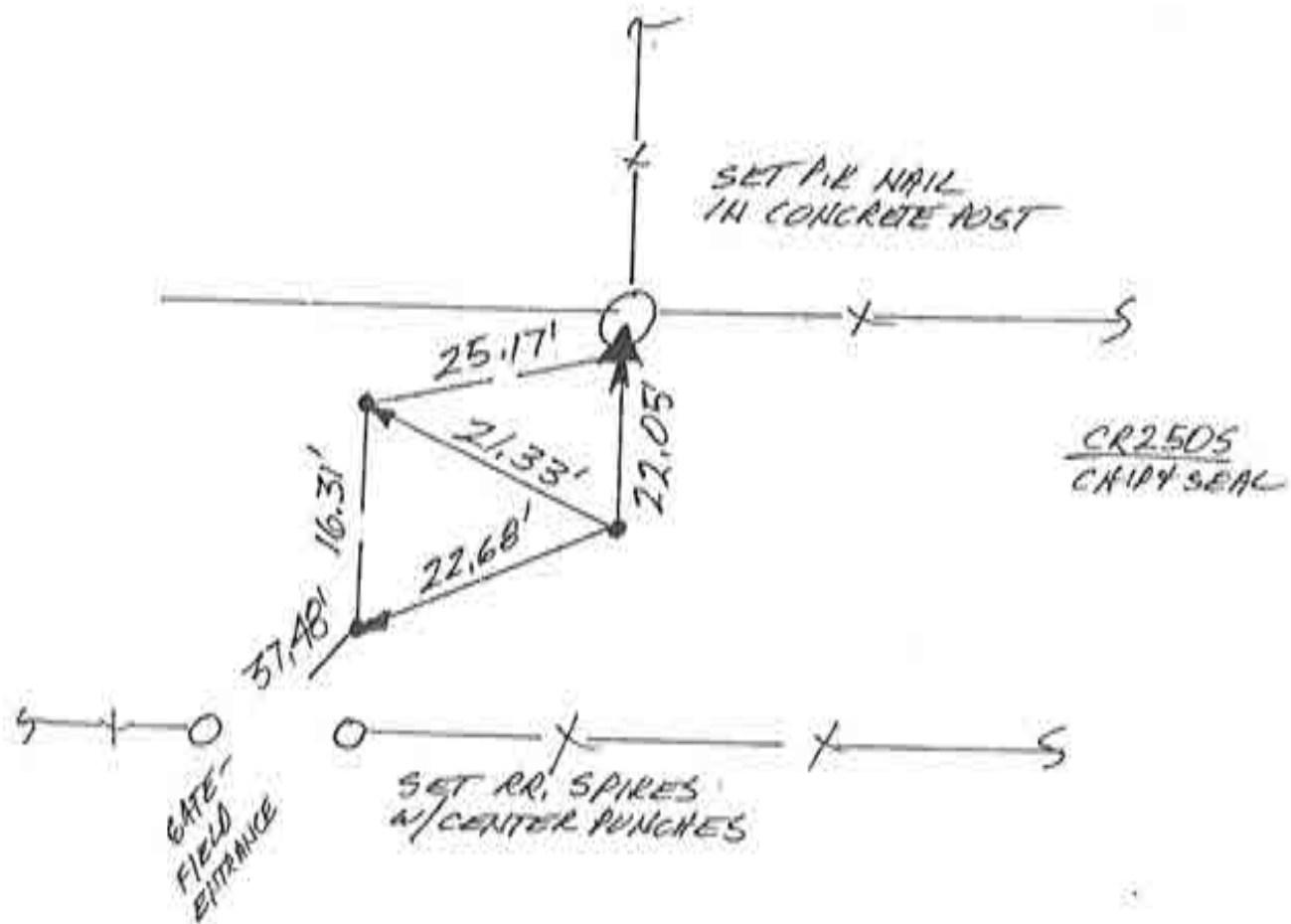
NW. COR. SEC. 3 (T25N-R2E)
& (SE. COR. SEC. 33, T26N-R2E)

97/98

Corner U-30 2009 Project ~~I-2~~

N
NO SCALE


1. WED. 28 AUG '91 OLA RLS 0537 P. MAYER &
FOUND RR SPIKE (4 SET CENTER PUNCH) @
R/W SLIT + FIELD DIVISION NORTH; SET
REFS; NO TIRIN DIG.



NEW REFERENCE

CONCRETE POST W/ P/N NAIL

RRS W/ PUNCHES IN IT



CENTER SEC. 3
(T26N-R2E)

Doyle Surveying
10 May 1998

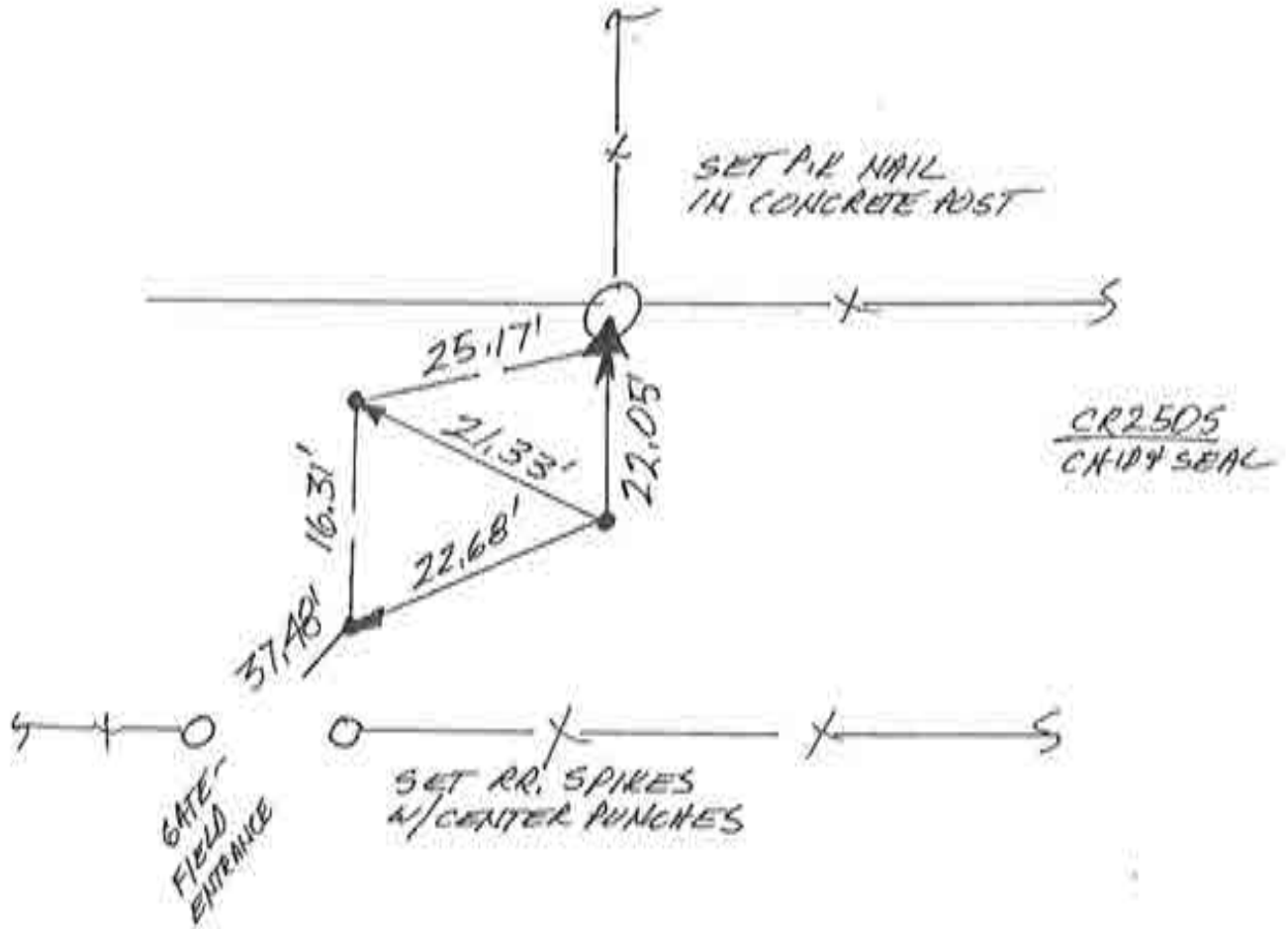
87

~~1-3~~

Corner W-8 2009 Project

N
NO SCALE

1. WED. 28 AUG 91 OLA RLS 0537 P. MAYER &
FOUND RR SPIKE (4 SET CENTER PUNCH) @
R/W SPLIT + FIELD DIVISION NORTH; SET
REFS; NO TYPIN DIB.



CENTER SEC. 3
(T26N-R2E)


CORNERSTONE RECORD BOOK

SITE MAP

SECTION 10

TOWNSHIP 26 NORTH

RANGE 2 EAST



OFFICE OF THE CASS COUNTY SURVEYOR, LOGANSPORT, INDIANA

CORNER DESCRIPTION: NE CORNER NW 1/4 SEC. 10, TWP-26-N, RNG-2-E (W-10)

DATE RECOVERED: MAY 4, 2009

CORNER RECOVERED BY: RANDALL MILLER

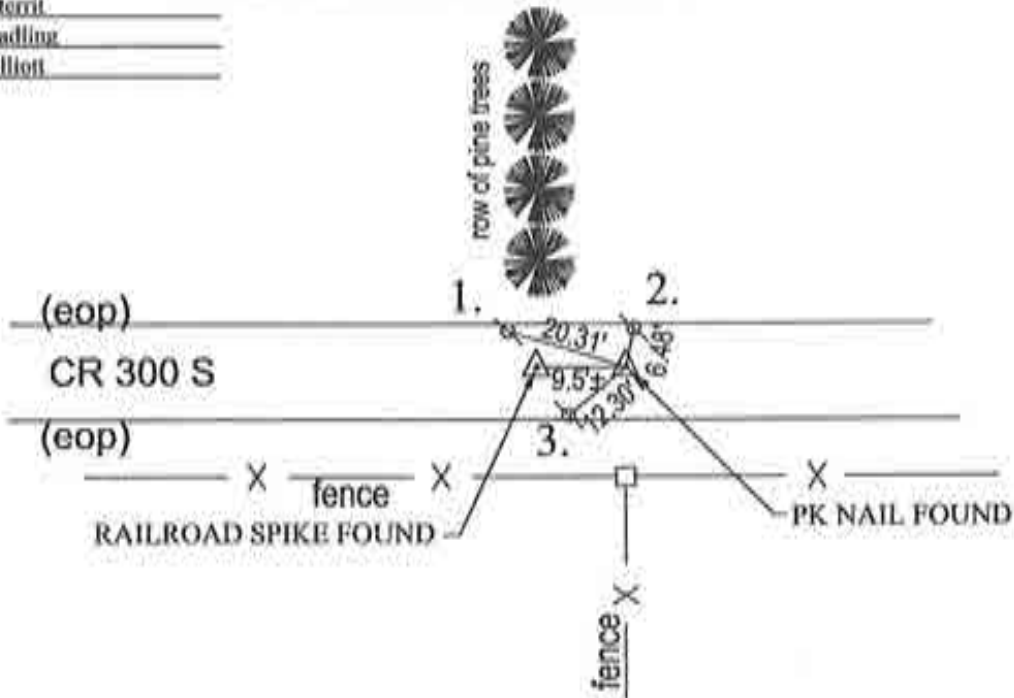
SURVEYOR'S REPORT:

ON MAY 4, 2009, A PK NAIL WITH WASHER (WASHER NOT LEGIBLE) WAS FOUND FLUSH WITH THE ROAD SURFACE AT THE NORTHEAST CORNER OF THE NORTHWEST QUARTER OF SECTION 10, TOWNSHIP 26 NORTH, RANGE 2 EAST AND IN-LINE WITH AN EXISTING FARM FIELD TYPE FENCE LINE TO THE SOUTH, NO DOCUMENTS WERE FOUND OR PROVIDED TO RANDALL MILLER AND ASSOCIATES, INC. INDICATING THE CORNER WAS EVER EXCAVATED. THE NAIL WAS REMOVED AND A HOLE WAS EXCAVATED BY RANDALL MILLER AND ASSOCIATES, INC., WHERE NO STONE WAS FOUND. ON SEPTEMBER 1, 2009, THE PK NAIL WAS RESET FLUSH WITH THE ROAD SURFACE AT IT'S FOUND LOCATION. ON MAY 4, 2009, A RAILROAD SPIKE WAS FOUND FLUSH WITH THE ROAD SURFACE APPROXIMATELY 9.5 WEST OF SAID PK NAIL AND IN-LINE WITH A ROW OF PINE TREES TO THE NORTH. ON THE SAME DAY, THE SPIKE WAS REMOVED AND A HOLE WAS EXCAVATED, WHERE NO STONE WAS FOUND. ON SEPTEMBER 1, 2009, SAID SPIKE WAS RESET FLUSH WITH THE ROAD SURFACE AT IT'S FOUND LOCATION.

Witnessed by: Chuck Sterrit

Rob Spradling

Willie Elliott



MONUMENT SET: PK NAIL FOUND

REFERENCES: 1. MAG NAIL SET IN EDGE OF PAVEMENT

2. MAG NAIL SET IN EDGE OF PAVEMENT

3. MAG NAIL SET IN EDGE OF PAVEMENT

CERTIFICATION:

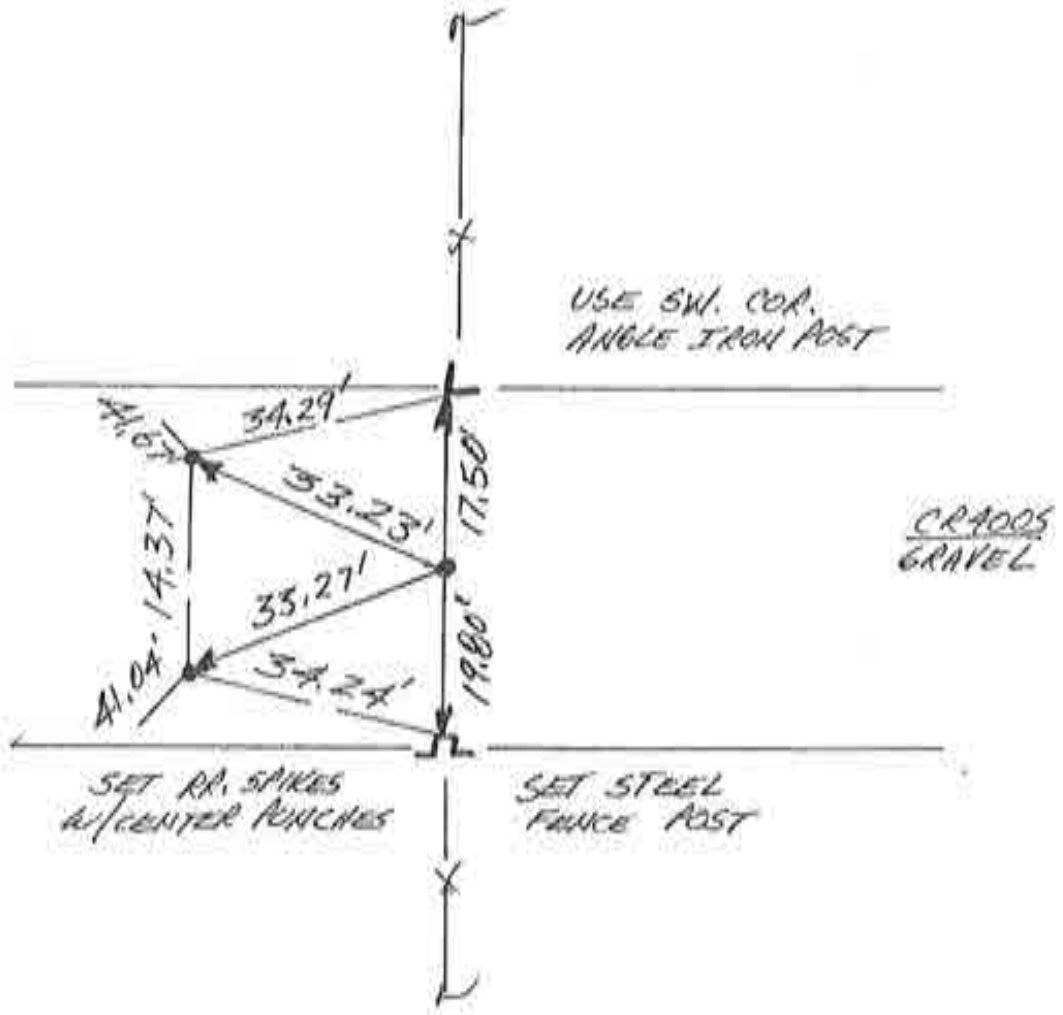
I, THE UNDERSIGNED, RANDALL MILLER, A LAND SURVEYOR REGISTERED IN THE STATE OF INDIANA UNDER I.C. 25-31, DO HEREBY CERTIFY THAT I HAVE RECOVERED THE CORNER HEREON SHOWN AND DESCRIBED.

Randall Miller
 RANDALL D. MILLER
 R.L.S. #880001



N
↑
NO SCALE

1. THURS. 11 APRIL '91 OLA RLS 0537 R. MATHEW Q.
FOUND NO METAL SOUNDING; SET REFS. WILL SIG.
2. THURS. 18 JULY '91 FOUND STONE w/ FLATTENED
POINT 1.1' DEEP w/ 7" CHASELED IN TOP. REFS
@ 4" ON DETAIL.
3. TUES. 27 AUG '91 SET RR. SPIKE w/ CENTER
PUNCH @ STONE'S REFS.

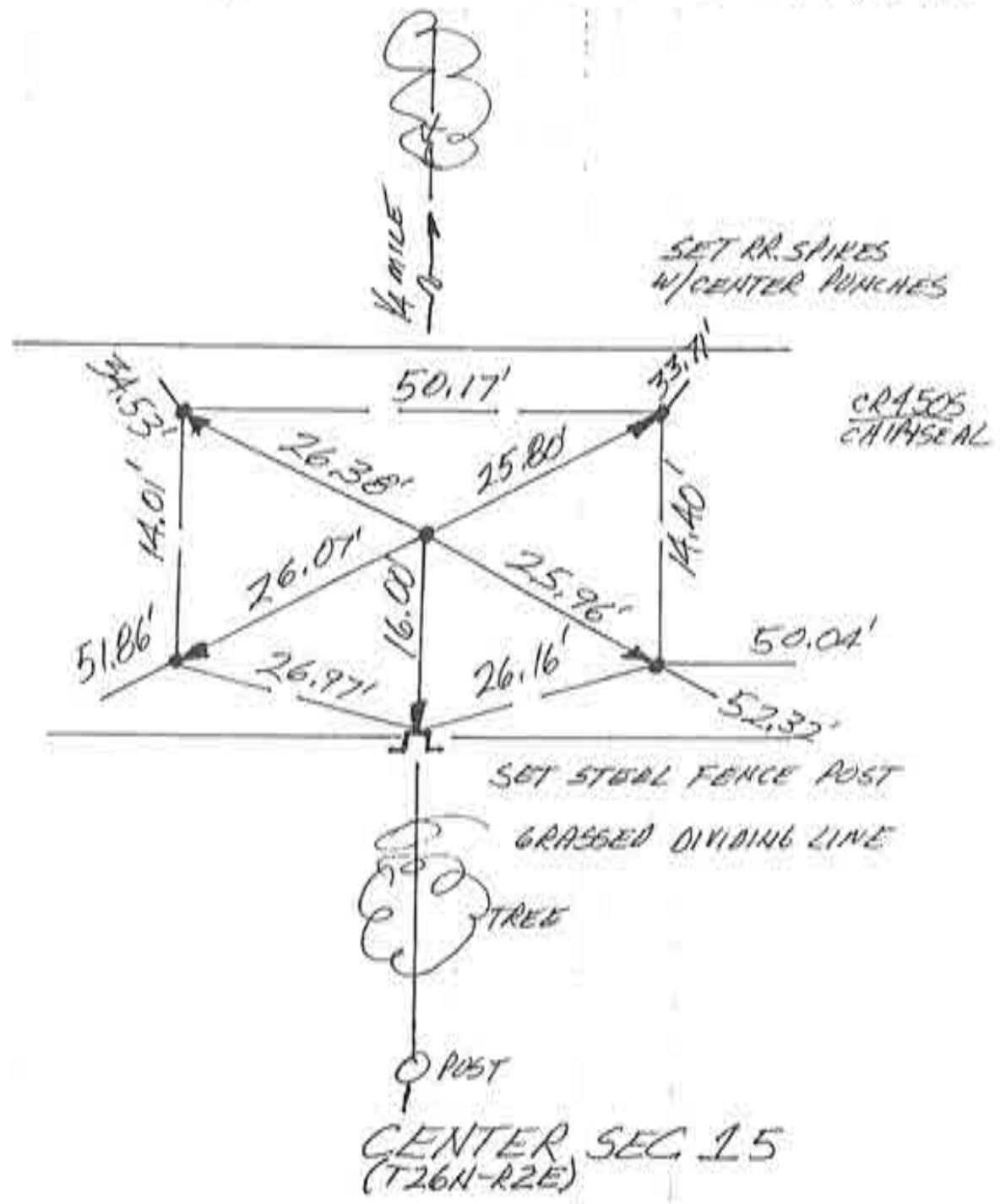


NORTH 1/4 COR. SEC. 15
(T26N-R2E)

~~1-6~~

N
 ↑
 NO SCALE

1. FRI. 5 APRIL '91 OLA ALS 0537 A MAJER φ.
 FOUND NO METAL SOUNDING. SET REF S.
 NO TININ DIG. SET RR. SPIKE W/ CENTER PUNCH
 @ 32' R/W SPLIT + FIELD DIVISIONS NORTH + SOUTH.

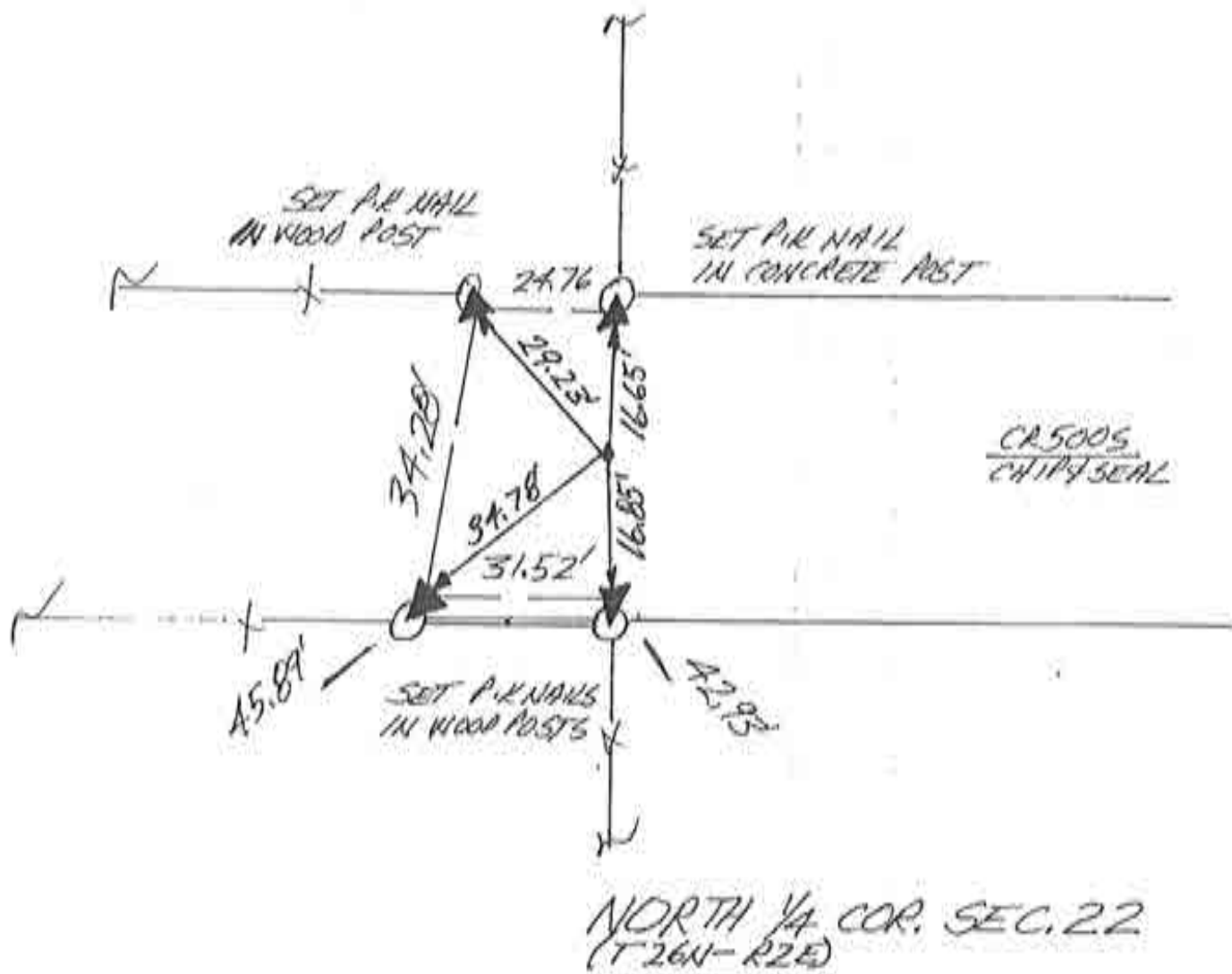


56

J-T

N
NO SCALE

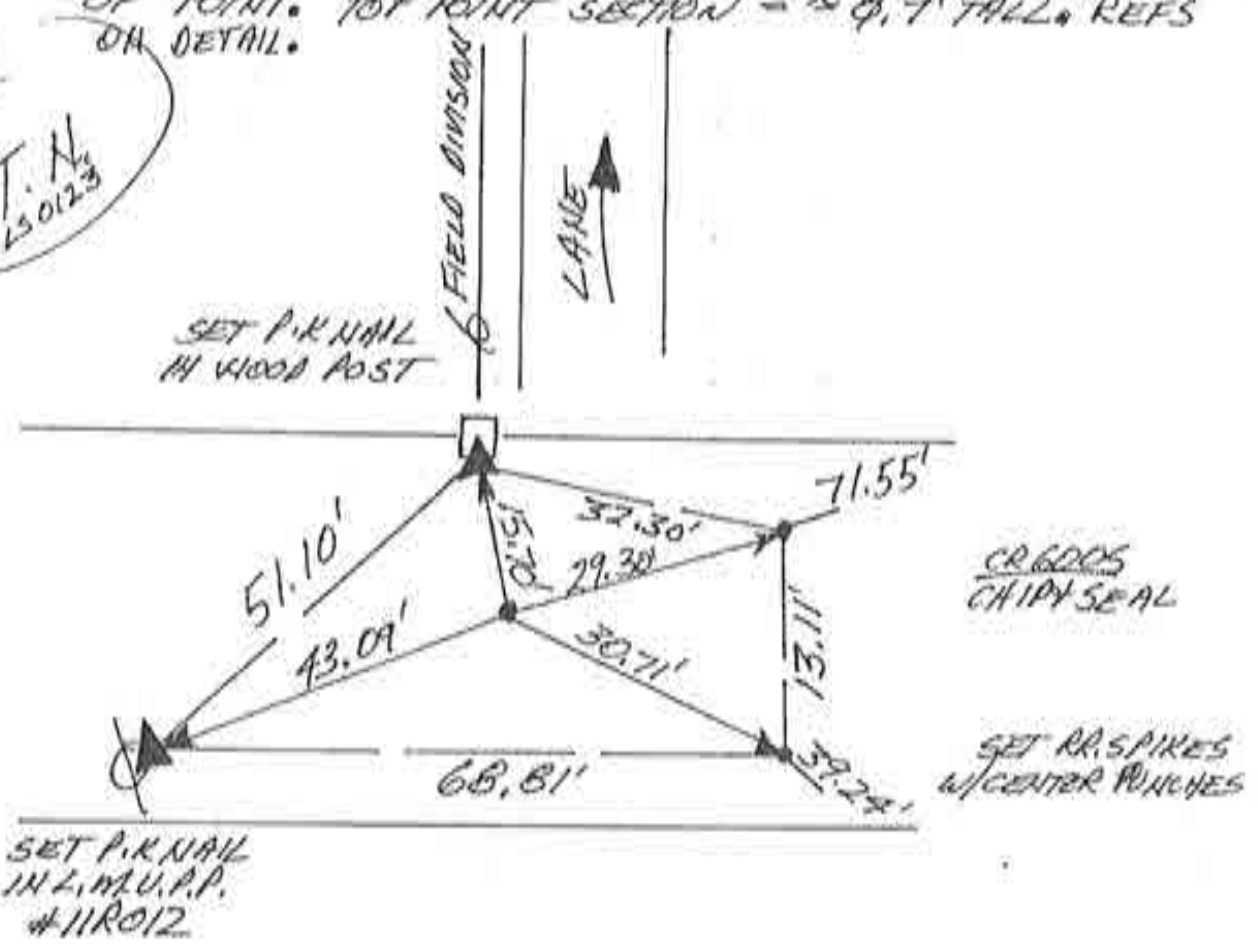
1. FRI. 5 APRIL '91 DLA RLS 0537, P. WALTER & SONS FOUND NO METAL SOUNDING. SET REFS. WILL DIG.
2. THURS. 18 JULY '91 @ 1.9' DEEP FOUND SMALL ROUND STONE @ 1' ϕ w/ FLAT SURFACE UP & NO LEGIBLE MARKS. REFS'D TOP & MASS AS PER DETAIL. STONE MAY HAVE "15" CHISELED IN TOP FOR 3/4 COR. SEC. 15.
3. WED. 21 AUG '91 SET R.R.S. W/C.P. @ STONE'S REFS.



N
NO SCALE

1. MON. 25 MARCH '91 OLA RLS 0537 P. MAYER ϕ . FOUND NO METAL SOUNDING. SET REFS; KILL DIB.
2. FRI 12 JULY '91 @ 1.3' DEEP FOUND STONE TABLET ON EDGE \approx 1.5' TALL X 1' WIDE X 0.4' THICK W/ NO VISIBLE MARKINGS. IN SOILS FOUND TRIANGULAR POINT THAT FITS ON TABLET PERFECTLY W/ S & CHISELED IN NE. FACE - PROBABLY S $\frac{1}{4}$ COR. WRITTEN AT ONE TIME - SET POINT BACK IN PLACE & REF'D TOP ϕ WAS OP. POINT. TOP POINT SECTION - \approx ϕ . 7' TALL. REFS ON DETAIL.

T.N.
L30123



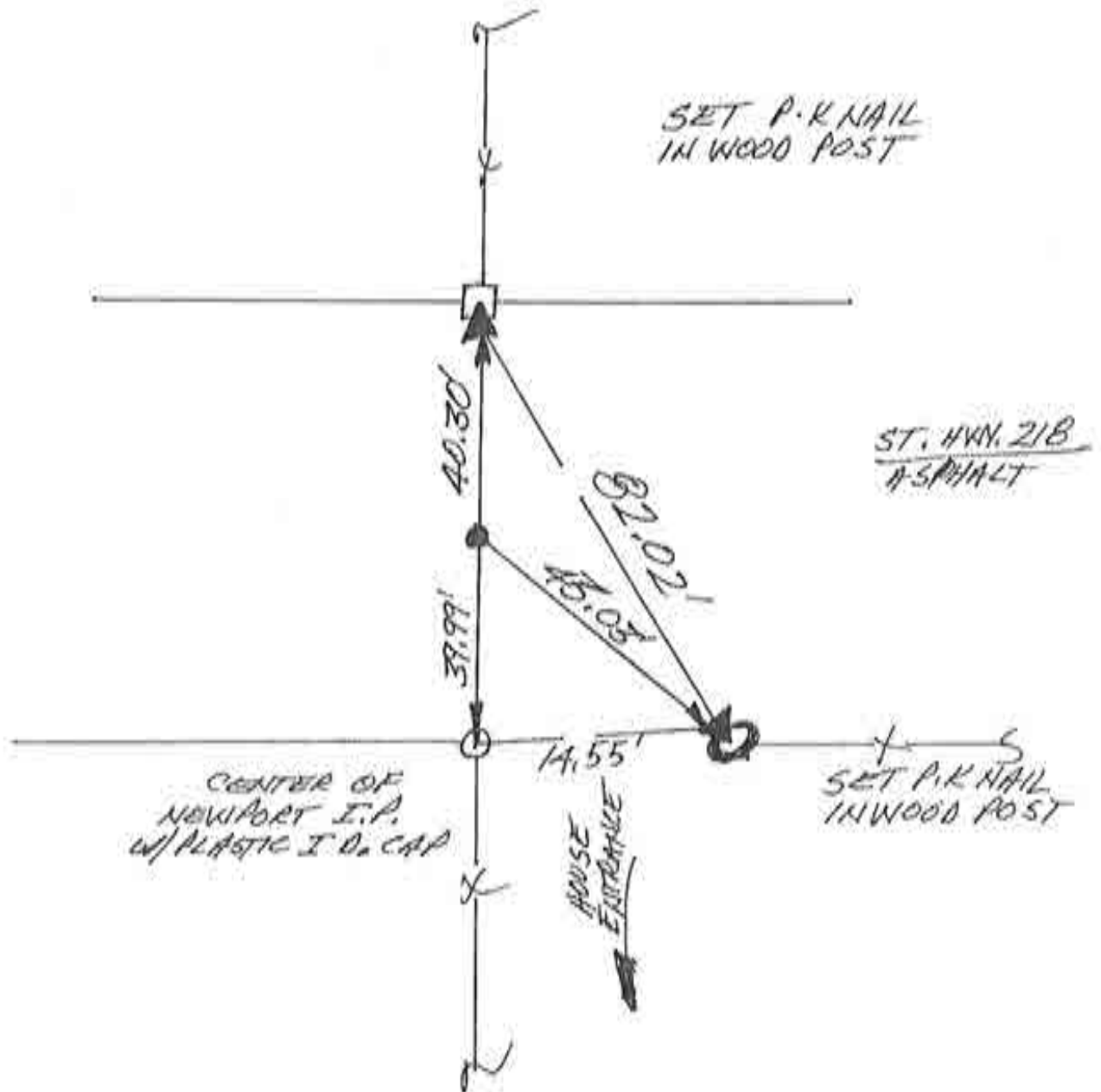
3. TUES. 27 AUG '91 SET RR. SPIKE W/CENTER PUNCH @ STONE'S REFS.

NORTH $\frac{1}{4}$ COR. SEC. 27
(T26N-R2E)

~~J-10~~


NO SCALE

1. WED 21 AUG '91 DLA RLS 0537, P. MAHER &
FOUND P.K. NAIL @ R/W SPLIT + FIELD DIVISIONS
NORTH + SOUTH. NOTE NEWPORT'S I.P. @ SOUTH
FOR RECENT SURVEY.

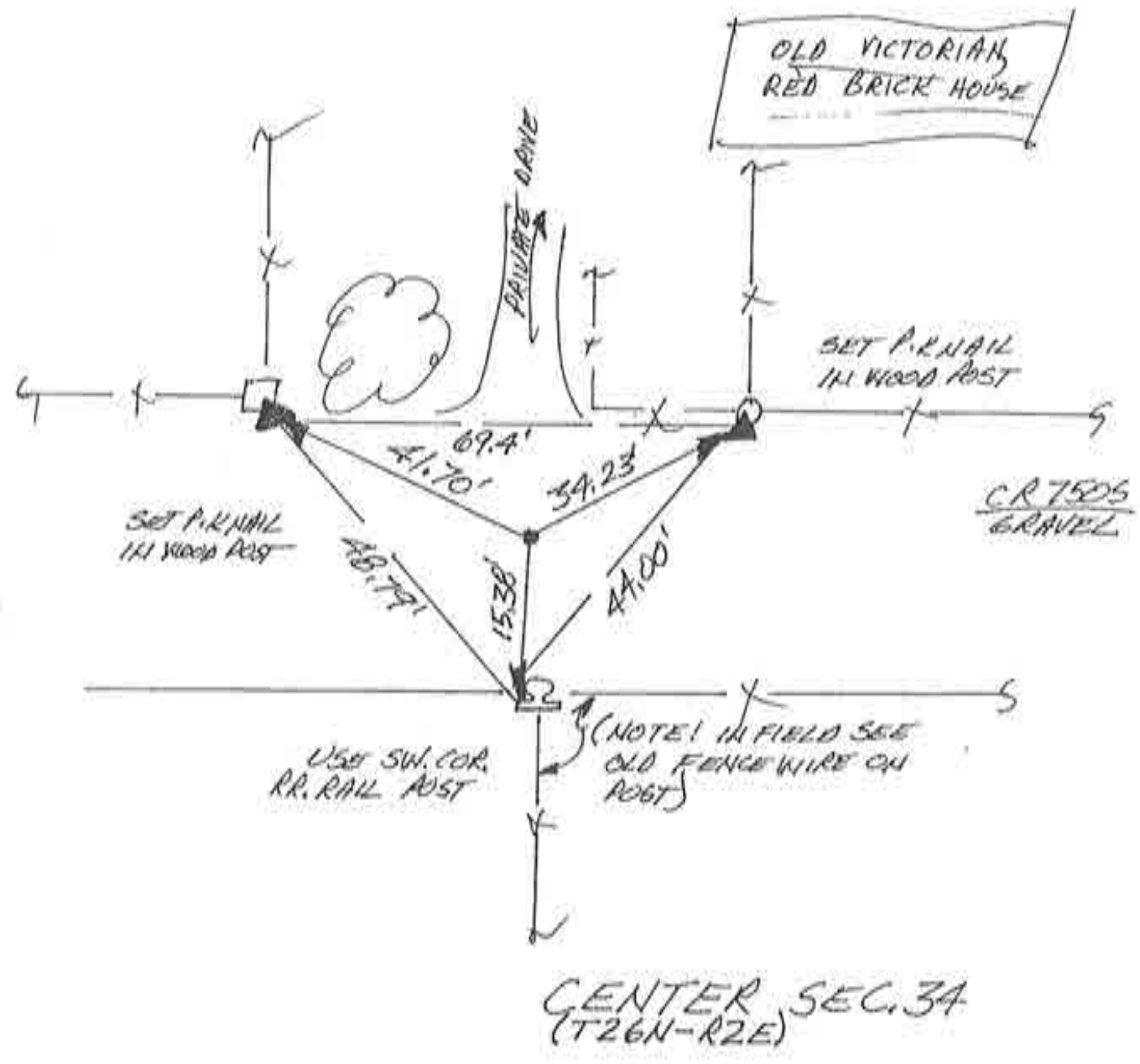


NORTH 1/4 COR. SEC. 34
(T26N-R2E)

J-12

N
 ↑
 NO SCALE

1. WED. 28 AUG '91 DLA ALS 0537 P. MAVER &
 FOUND NO METAL SOUNDING. SET REFS.
 SET RR SPIKE W/ CENTER PUNCH @ 30' RW
 SPLIT + FIELD DIVISION SOUTH WITNESSED
 BY RR. RAIL POST & AIR PHOTO VERIFIED
 OLD FIELD DIVISION SOUTH. NO TRAIL OIB.



CENTER SEC. 34
 (T26N-R2E)


J-13

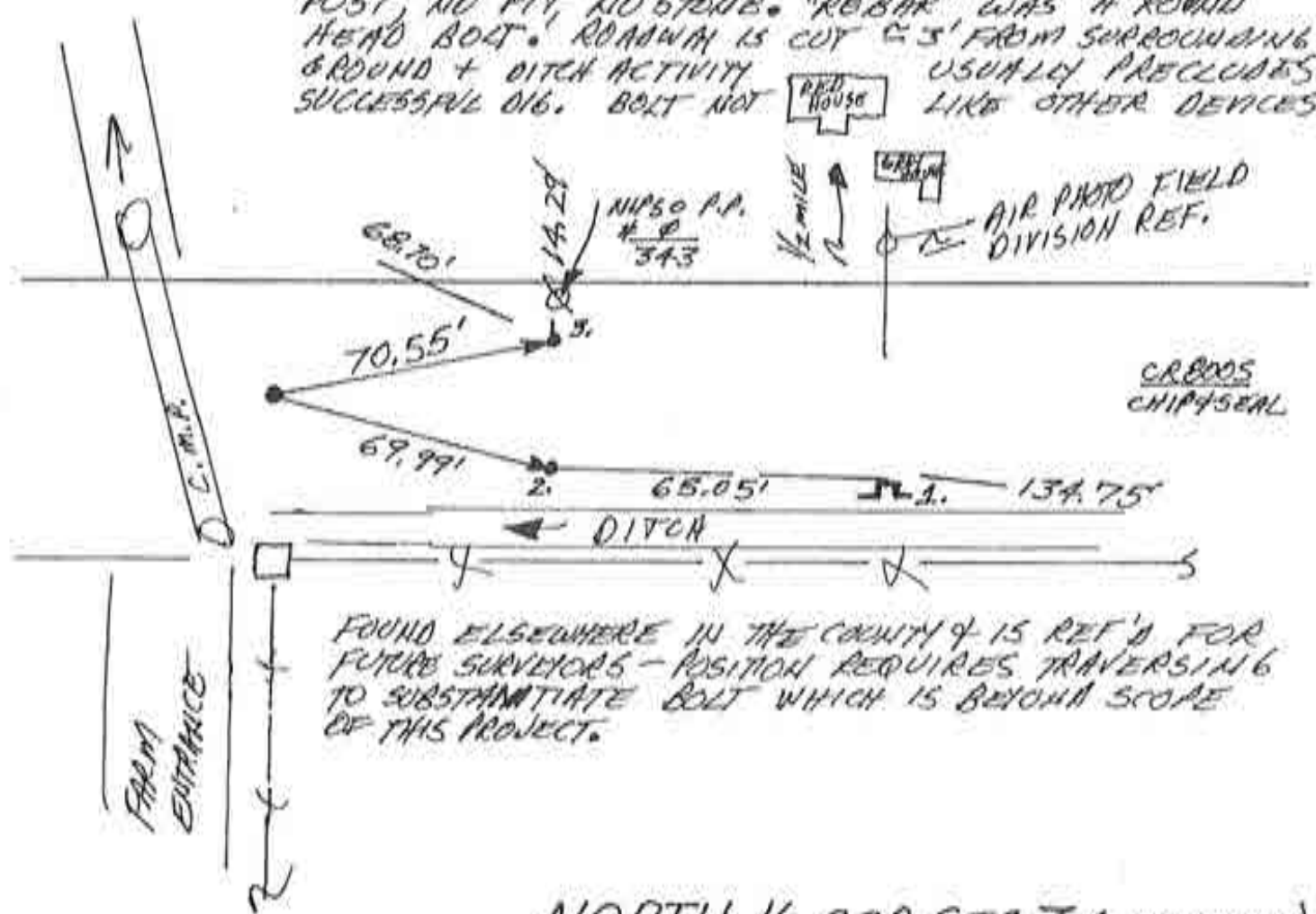
14

N
NO SCALE

1. THURS. 7 MARCH '91 DLA RLS 0537 P. MATER ϕ .
 FOUND 1" ϕ REBAR (4 SET CENTER PUNCH) @ "STANDARD
 1/4 COR." @ ϕ . 5' BELOW PAVEMENT WITH AID OF AIR PHOTO
 S-25-63 BEL - 1.00-89 BY SOUNDING @ & ALIGNMENT
 W/ HOUSE 1/2 MILE NORTH + @ R/W SPLIT. ALSO FOUND
 RR. SPIKE (4 SET CENTER PUNCH) @ "CLOSING 1/4 COR." @ FIELD
 DIVISION SOUTH + @ R/W SPLIT @ ϕ . 2' DEEP. SET REFS.
 WILL 016 @ "STAND. COR." FOUND REBAR'S REF'S \Rightarrow
 1. = 20.50' 2. = 69.52' 3. = 63.76'

FOUND REBAR — FOUND SPIKE = 133.59'

2. FRI, 13 SEPT '91 C.M.P. CONSTRUCTION PRECLUDES
 016 @ "CLOSING 1/4 COR." @ STANDARD 1/4 COR.
 DUB 25 X 5 X 3' DEEP (S'E-W) HOLE & FOUND NO
 POST, NO PIT, NO STONE. "REBAR" WAS A ROUND
 HEAD BOLT. ROADWAY IS CUT @ 3' FROM SURROUNDING
 GROUND + DITCH ACTIVITY USUALLY PRECLUDES
 SUCCESSFUL 016. BOLT NOT  LIKE OTHER DEVICES



FOUND ELSEWHERE IN THE COUNTY & IS REF'D FOR
 FUTURE SURVEYORS - POSITION REQUIRES TRAVERSING
 TO SUBSTANTIATE BOLT WHICH IS BEYOND SCOPE
 OF THIS PROJECT.

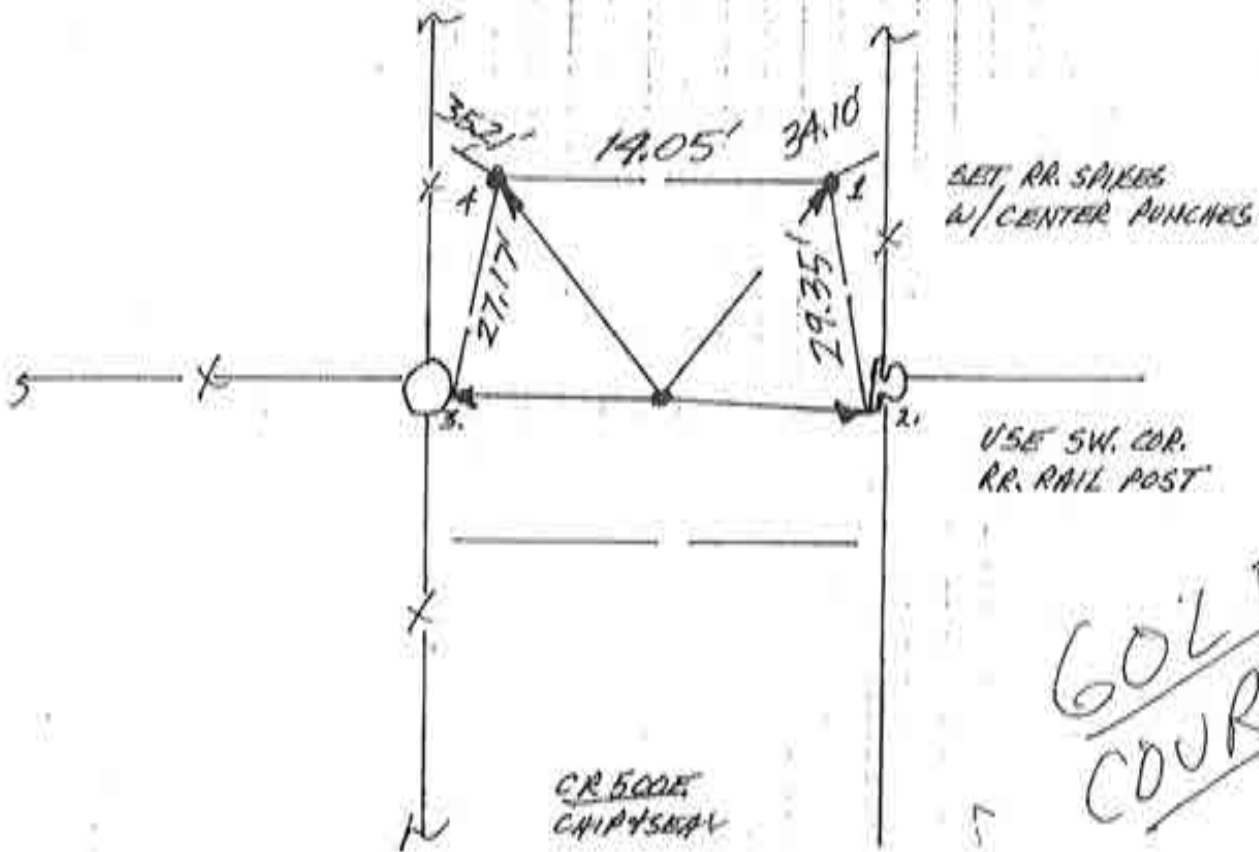
NORTH 1/4 COR. SEC. 3 (T25N-R2E)
 & (SOUTH 1/4 COR. SEC. 34, T26N-R2E)

99/100

J-2+

N
NO SCALE

1. TUES. 25 SEPT '90 OLA RLS 0537, P. MAYER & FOUND RR. SPIKE @ R/W SPLIT + FIELD DIVISION. SET REFS; FOUND SPIKE'S REFS → 1. = 27.16'; 2. = 13.36'; 3. = 15.37'; 4. = 27.32'.
2. MON. 8 JULY '91 DUG 3' DEEP X 3' X 4' HOLE & HIT LIMESTONE THROUGHOUT. CONDITIONS PROHIBIT MONUMENT; WILL REPLACE SPIKE.
3. MON. 12 AUG '91 SET RR. S. W/C.P. & FOUND SPIKE'S REFS.



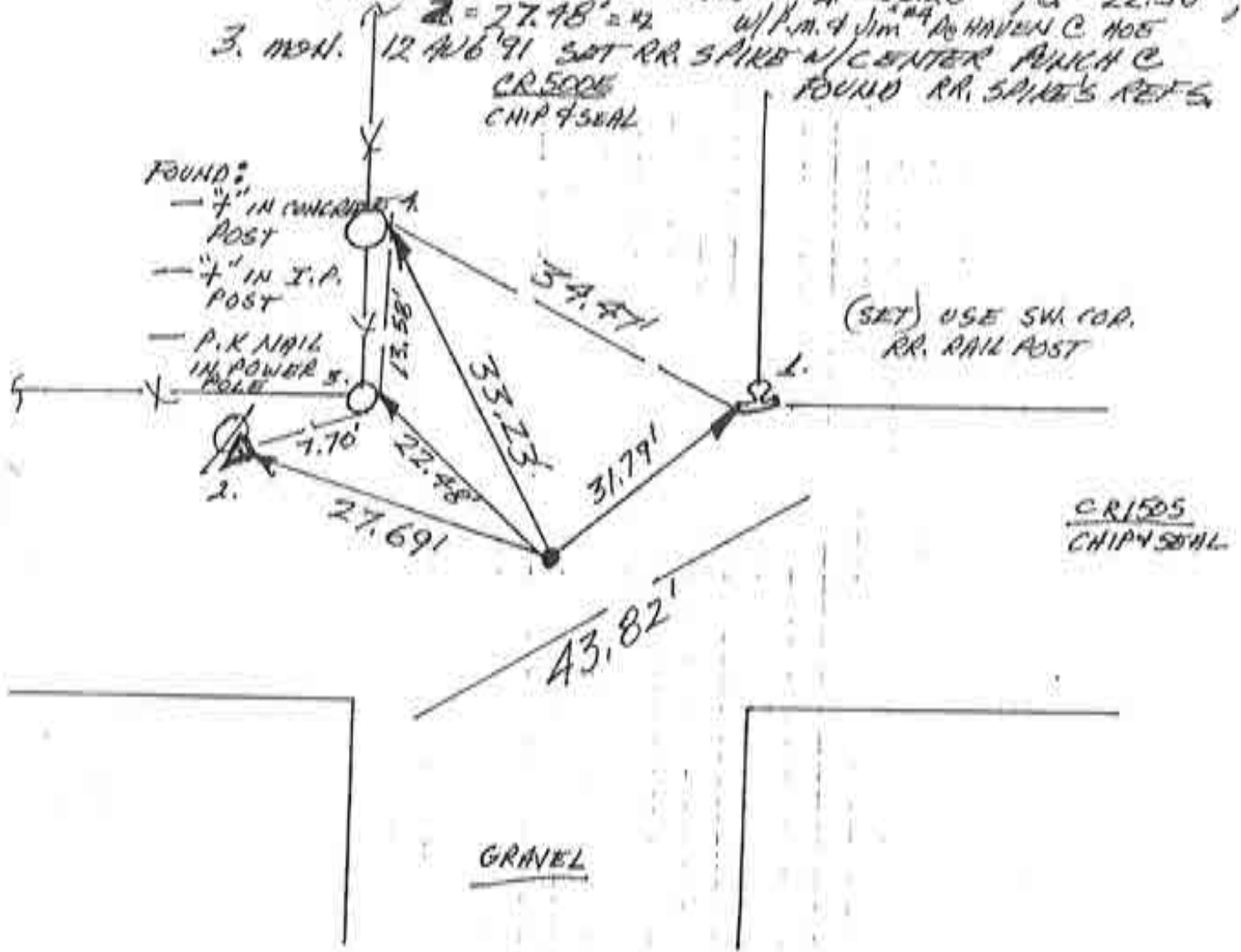
NW. COR. SEC. 35
(T27N - R2E)

GOLF COURSE

~~K-(-1)~~

N
NO SCALE

1. TUES 25 SEPT '90 OLA RLS 0537, P. MAYER &. FOUND 3' E/W & 2.5' N/S SAW CUT IN CHIP & SEAL ROAD SURFACE IN INTERSECTION. FOUND RR. SPIKE (4 SET CENTER PUNCH) IN NW. QUADRANT OF CUT. FOUND SMALL P.K. NAILS ON CARDINALS ADJACENT TO SPIKE @ 5' AWAY E/W & 2.5' AWAY N/S. FOUND REFS ALONG FENCE IN NW. COR. OF INTERSECTION. DW FROM ST. HWY. BYPASS PLANS. SET 1 REF TO BALANCE INTERSECTION.
2. MON 8 JULY '91 FOUND SMALL ANGULAR STONE @ 12' DIST. @ 2' LONG X 0.5' THICK X 1' WIDE N/S CHISELED IN TOP OF FLATTENED POINT. 1 = 32.18' ; 2 = 33.28' ; 3 = 22.38' ; 4 = 27.48' = 42' w/ P.M. & Jim DeHaven C 405
3. MON. 12 AUG '91 SET RR SPIKE N/CENTER PUNCH @ CR 500E CHIP & SEAL FOUND RR. SPIKE'S REFS

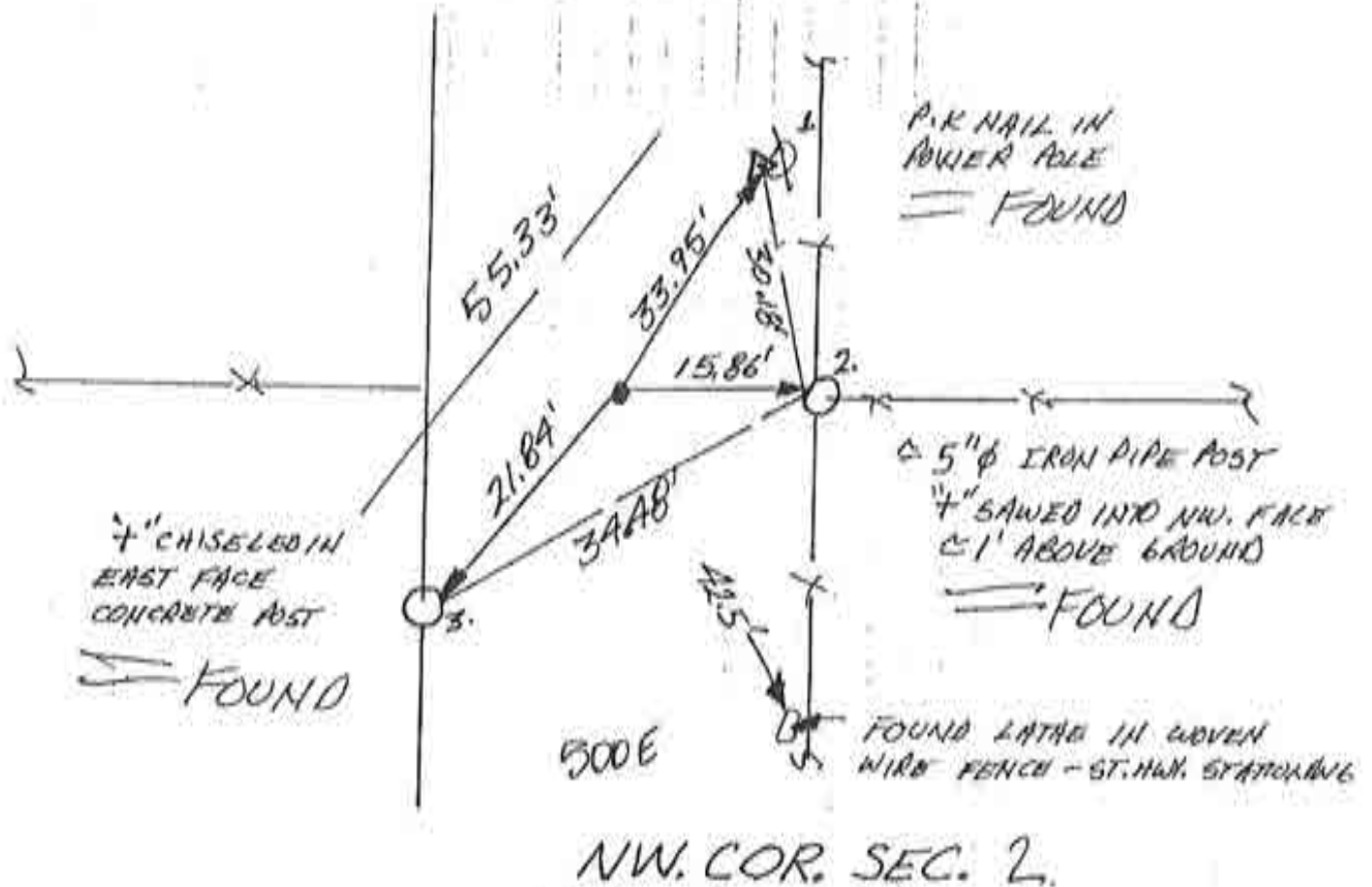


WEST 1/4 COR. SEC. 35
(T27N-R2E)

~~A=1~~

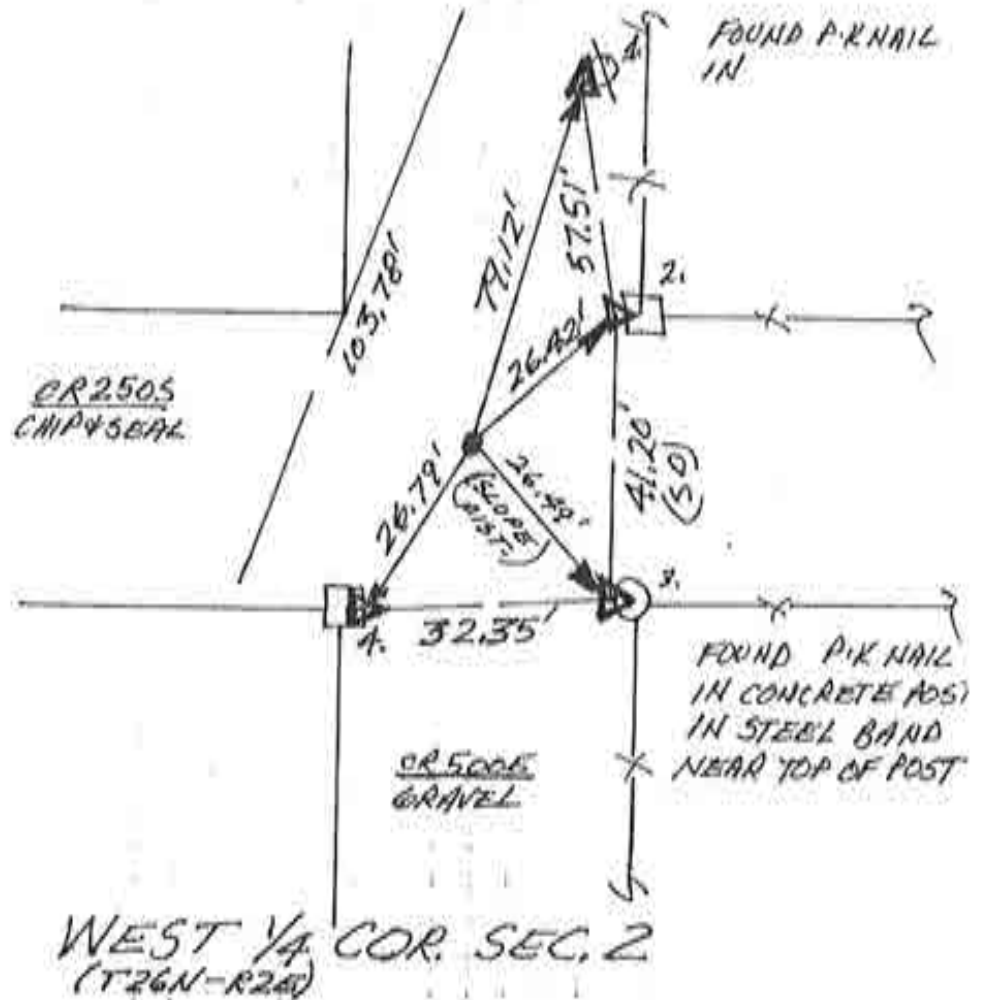
N
NO SCALE

1. TUES 25 SEPT '90 OLA RLS 0537, P. MAYER &. FOUND RR. SPIKE NEAR SURFACE OF GRAVEL ROAD. SET CENTER PUNCH IN FOUND SPIKE & LOWERED TO A DEPTH \approx 4' TO AVOID ROAD GRADER. P. 383 OF 601' T. NOTES CALLS FOR CLOSING COR. SET POST 46 (LINKS?) WEST OF (STANDARD) POST. ST. HWY. PLANS FOR BYPASS GIVE DIST. & BEARING TO THIS SPIKE FROM COR. 1/2 MILE NORTH OF HERE. THOSE NOTES NOT AVAILABLE YET. 46 LINKS = 30.36'. DUB THAT DIST FROM FOUND SPIKE EAST 2' 0" X 4' 1/4" FOUND NO MONUMENT.
2. MON 8 JULY '91 FOUND \approx 2' LONG X 1" X 0.5" THICK STONE \approx 1/2" DEEP W/ 4" CHISELS IN TOP. STONE IS VERY NEAR FOUND SPIKE. 1. = 34.00' 2. = 15.93' 3. = 21.76'
3. MON. 12 AUG '91 SET RR. SPIKE W/ CENTER PUNCH @ FOUND SPIKE'S RETG



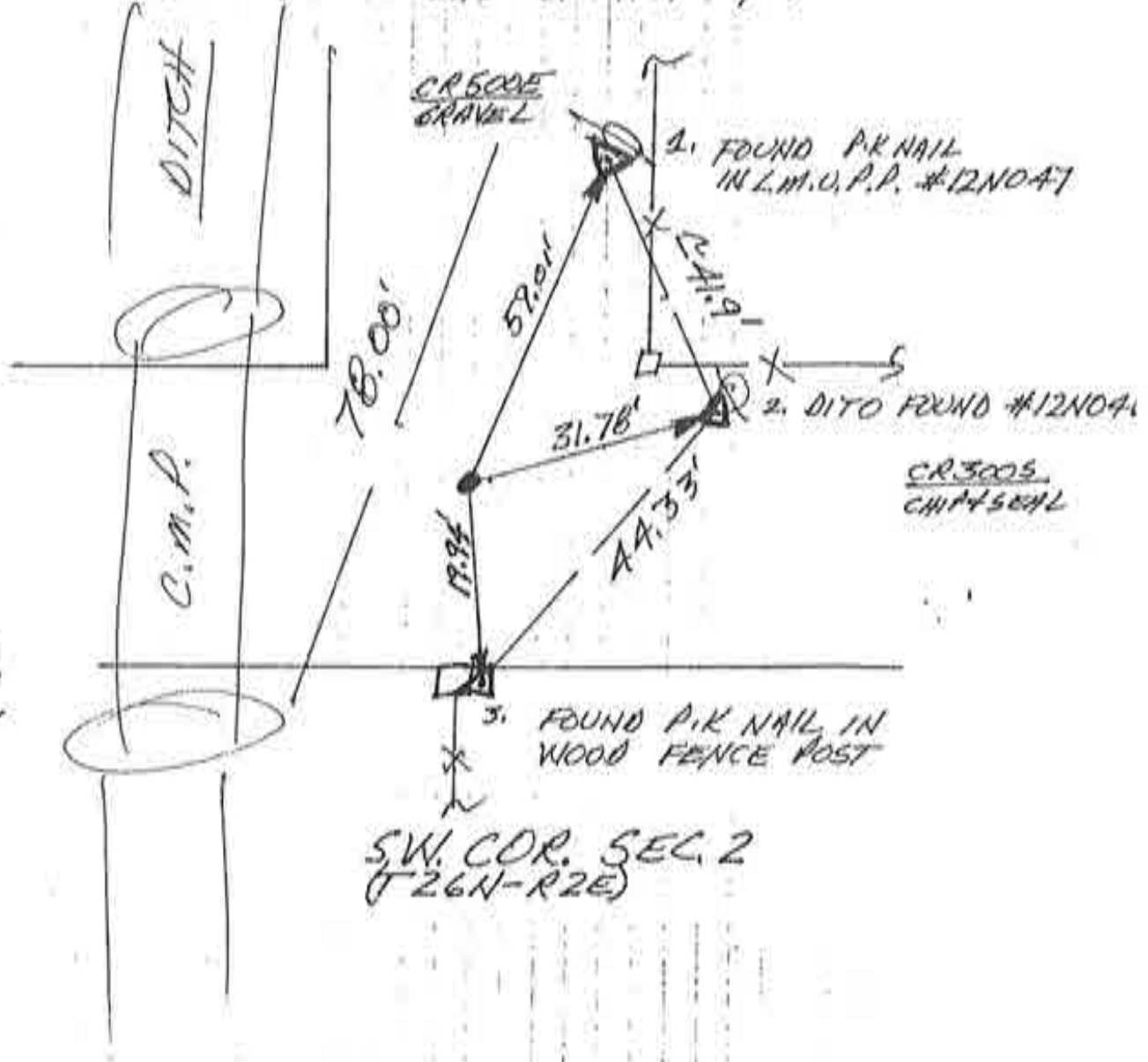
N
↑
NO SCALE

1. TUES 25 SEPT '90 DLA RLS 0537, P. MAYER ϕ ; FOUND 1.9' SW X 1.5' N/S SAW-CUT PATCH OUT OF C R/W SPLIT OF INTERSECTION W/ RR. SPIKE FOUND IN NW. COR. OF PATCH. ALSO FOUND A SMALL P.K. NAILS @ THE CARDINALS WHICH INTERSECT THE FOUND SPIKE @ $\approx 2'$ FROM SPIKE. SET CENTER PUNCH IN SPIKE. ALSO FOUND REFS IN ALL 4 POSTS.
2. MON 8 JULY '91 FOUND POINTED GONE W/ 7" ON TOP @ 1.5' DEEP NEAR FOUND SPIKE. 1. = 79.15'; 2. = 26.45'; 3. = 26.22'; 4. = 26.75'. WILL REPLACE SPIKE



N
 ↑
 NO SCALE

1. TUES 25 SEPT '90 OLA RLS 0537 P. MAJER @. FOUND RR. SPIKE (4 SET CENTER PUNCH) W/ REFS @ FIELD DIVISION + R/W SPLIT. WILL DIG. NO ST. HWY. BY-PASS PLANS NOTES. FOUND SPIKE'S REFS → 1. = 59.01' 2. = 31.78' 3. = 19.94'
2. SAT 29 SEPT '90 W/A MAJER @ DIG. DUG 5' X 3' X 3.5' DEEP HOLE @ R/W SPLIT + FENCE TO SOUTH + EXTENDED EAST TO MORE OF E. OF ROAD SURFACE TO NORTH. FOUND NO POST NO PIT NO STONE. WILL REPLACE SPIKE. ADJACENT DRAINAGE WORK MAY HAVE AFFECTED MONUMENT.
3. THURS. 4 OCT '90 W/A M. @; SET RR. SPIKE W/ CENTER PUNCH @ FOUND SPIKE'S REFS. ROAD NOT PATCHED YET.

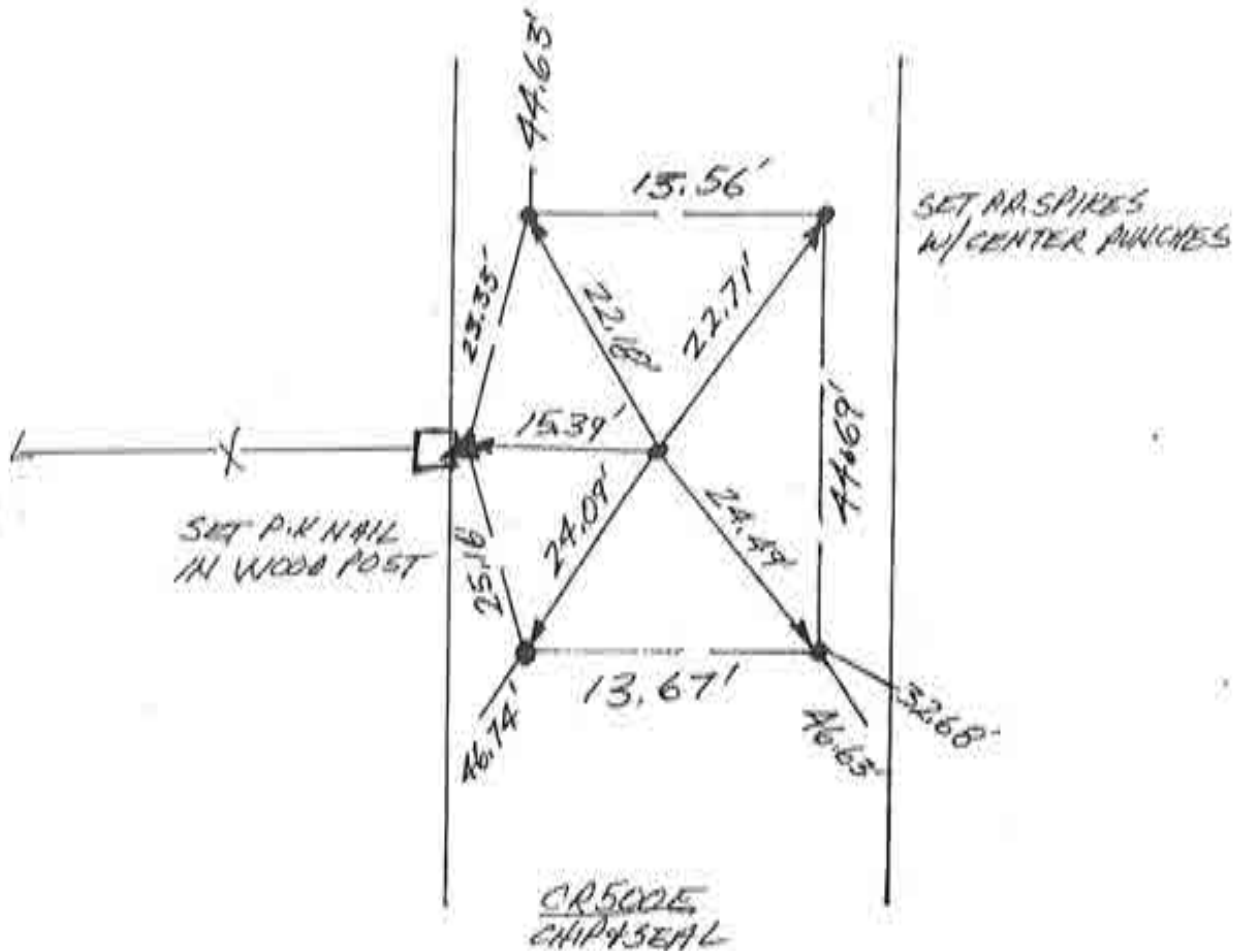


ANOKA

~~A-4~~

N
 NO SCALE

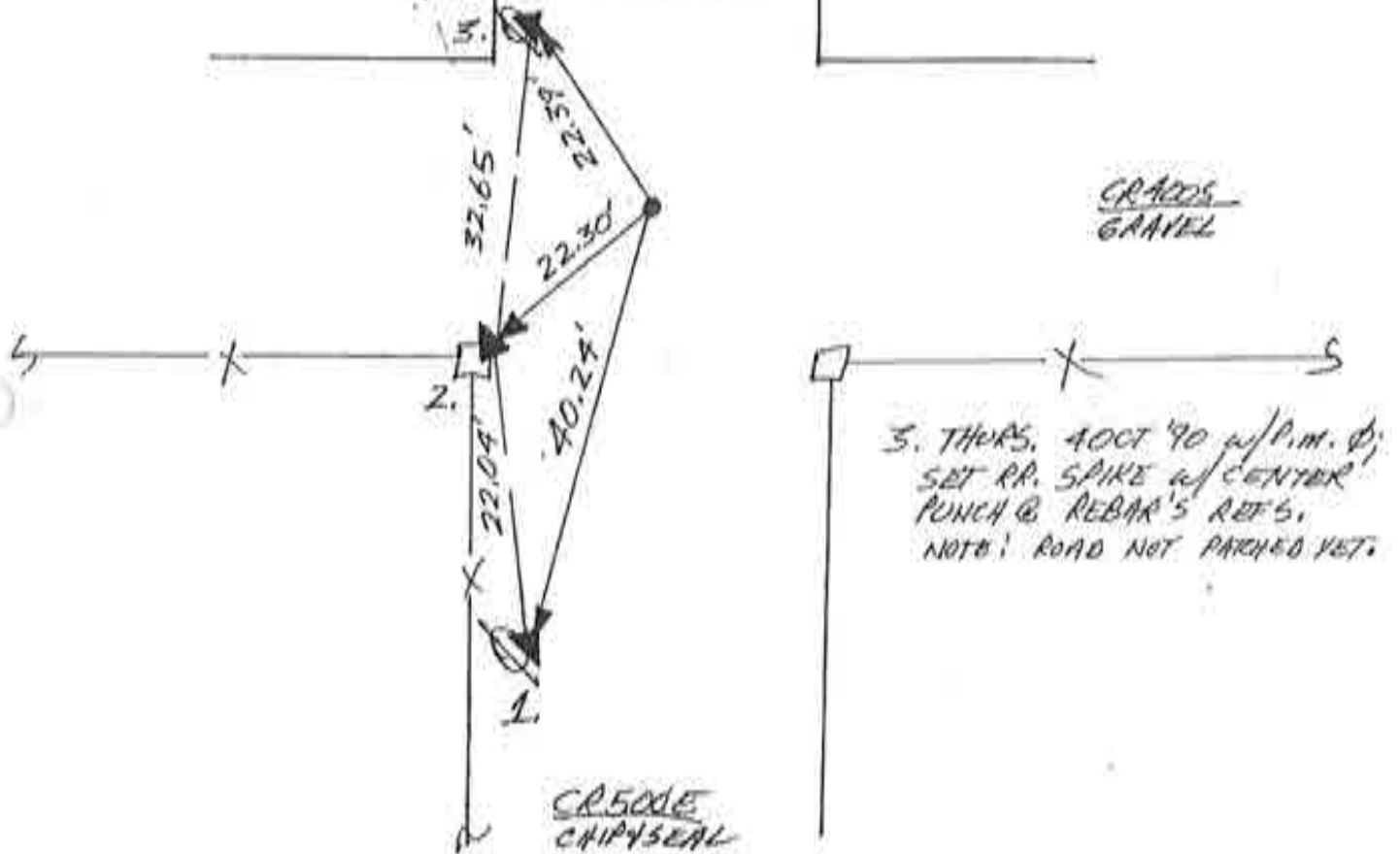
1. TUES. 18 SEPT '90 DLA RLS 0537 P. MAJER ϕ .
 FOUND NO METAL SOUNDING, SET REFS. WILL DIG
2. SUN 23 SEPT '90 W/ F.A. ϕ . DUG 5'x3'x3' DEEP HOLE
 @ R/W SPLIT + FIELD DIVISION & FOUND NO POST, NO PIT,
 NO STONE, W/ 2 4" NO. 2 STONE OVER HEAVY CLAY BASE.
 WILL SPLIT R/W.
3. THUR. 4 OCT '90 W/ P.M. ϕ . SET R.R.S. W/C.P. @
 32' R/W SPLIT. NOTE: ROAD NOT PATCHED YET.



WEST 1/4 COR. SEC. 11
 (T26N-R2E)

N
NO SCALE

1. TUES. 18 SEPT '90 OLA RLS 0537 P. MAYER ϕ ;
FOUND STRONG METAL SOUNDING IN INTERSECTION;
SET REFS; WILL DIG. SOUNDING'S REFS = 1 = 40.23';
2 = 22.28'; 3 = 22.37';
2. SUN 23 SEPT '90 W / F.A. ϕ , R.R.S. WAS SOUNDING;
CO. DIG; ALSO FOUND $\approx 1\frac{1}{4}$ " ϕ REBAR 2 = 22.30';
3 = 22.39' @ $\approx 1\frac{1}{2}$ " DEEP & $\approx 2'$ NORTH OF SPIKE
(REF'D. SOUNDING). REBAR WAS ALONG THE NORTH
SIDE OF A TRIANGULAR PIECE OF LIMESTONE.
WOOD FRAGMENTS FOUND UNDER REBAR; REBAR'S (CORRECT
REFS 414 TOP POINT OF FRACTURED STONE.
* USE REBAR'S REFS. POST SECTION FOUND IN
SPOILS ($\approx 1" \times 2" \times 3"$ LONG). REBAR \checkmark , 2 PIECES
TOTAL OF POST RETRIEVED - DEPOSITED w/ CO. SURVEYOR.
STONE IS $\approx 2'$ DEEP.

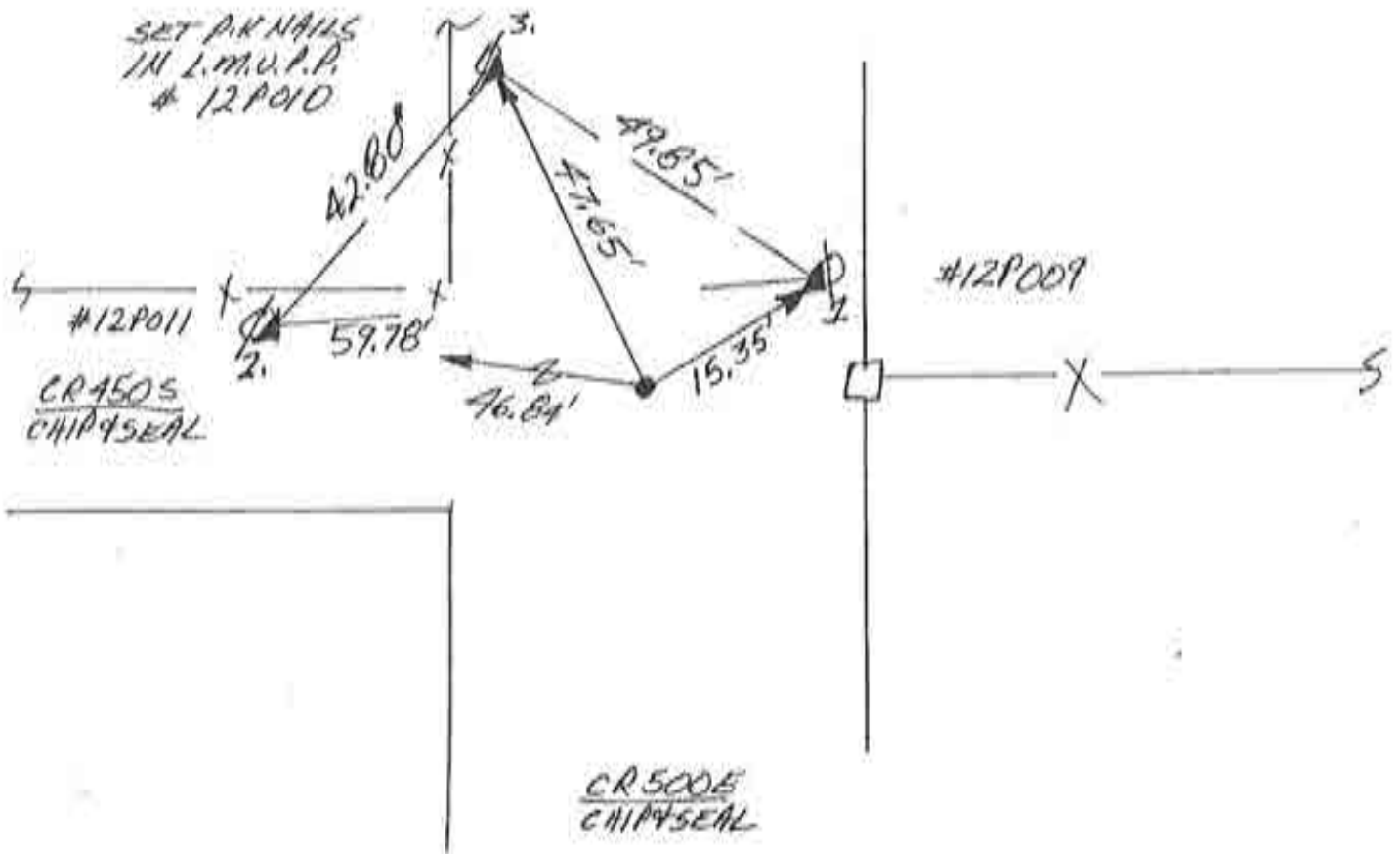


3. THURS. 4 OCT '90 w/ P.M. ϕ ;
SET RR. SPIKE w/ CENTER
PUNCH @ REBAR'S REFS.
NOTE: ROAD NOT PAVED YET.

SW. COR. SEC. 11
(T26N-R2E)

N
NO SCALE

1. TUES. 18 SEPT '90 OLA RUS 0537 P.M. W/ P.A. FOUND METAL SOUNDING IN INTERSECTION; SET REF'S. W/LL DIG; SOUNDING'S REF'S \Rightarrow 1. = 15.35'; 2. = 46.84'; 3. = 47.65'
2. SUN 23 SEPT '90 DIG W/ FRANK PANICKI; FOUND 1' WIDE X 4.5' THICK X (1.5' DIA) LIMESTONE SLAB W/ POINT UP @ 1.5' DEEP. 2 = 46.77' 3 = 47.25' 15' RD POINT'S REF'S. STONE WAS DISLOADED DURING EXCAVATION; NO METAL FOUND; USE REF'S FROM ENTRY # 1.
3. THURS. 4 OCT '90 W/ P.A. & SET RR. SPIKE W/ CENTER PUNCH @ SOUNDING'S REF'S. - STONE MAY HAVE HAD MAGNETIC PROPERTIES. NOTE: ROAD NOT PAVED YET.



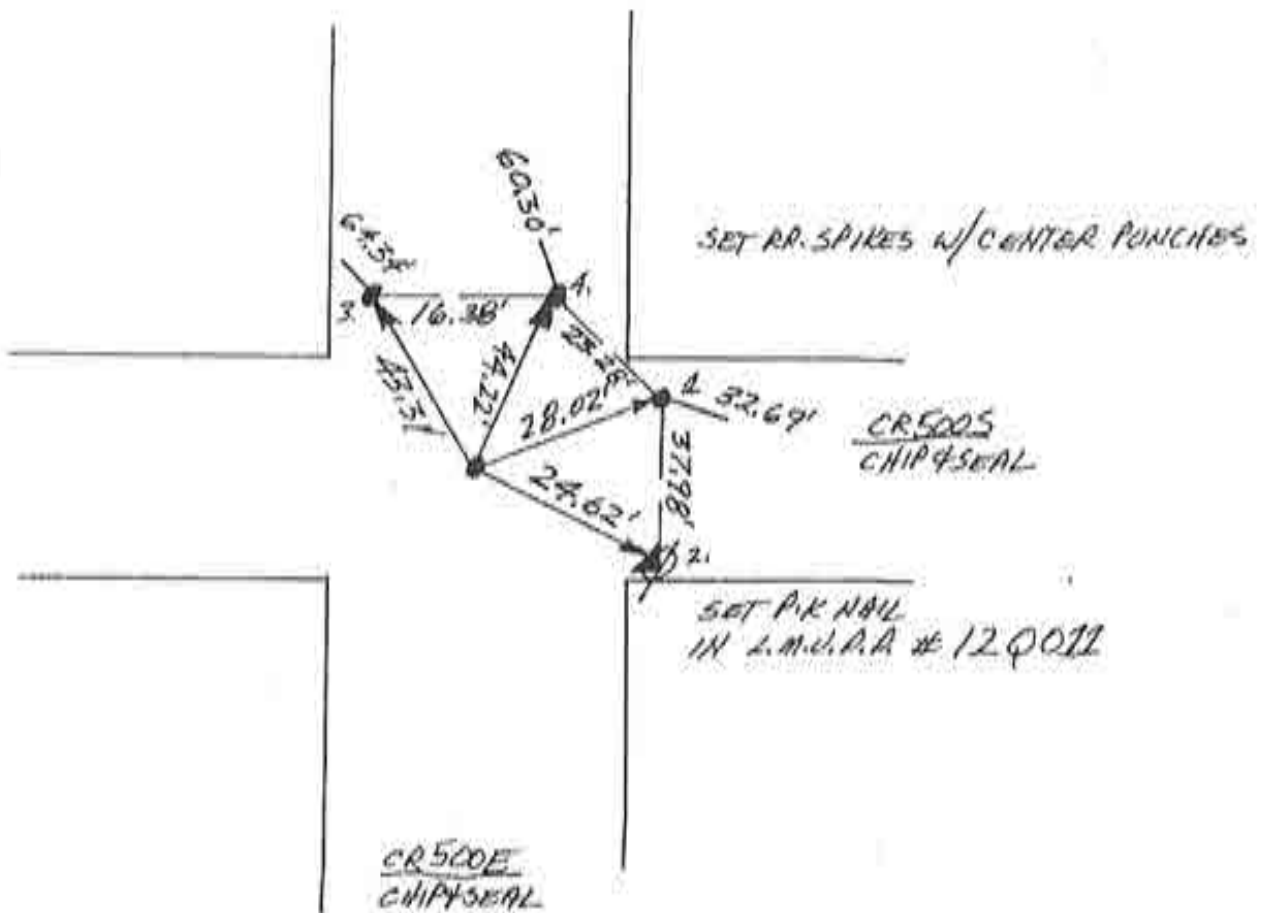
WEST 1/4 COR. SEC. 14
(T26N-R2E)

Corner Y-16 2009 Project

~~#7~~

N
↑
NO SCALE

1. TUES. 18 SEPT '90 D.A. RLS 0537 P. MAHER ϕ ; FOUND NO METAL SOUNDING. SET REFS. WILL DIG.
2. SUN 23 SEPT '90 D.A. RLS 016 w/f. P. ϕ ; FOUND STONE TOP & MASS 3. = 43.31' A = 44.22'. STONE @ 1.5' DEEP w/ FLAT SIDE UP & @ 1.5' LONG X 1' WIDE & @ 1" THICK(?)
3. THUR. 4 OCT '90 w/A.M. ϕ ; SET RR. S. w/C.A. & STONE'S REFS.



SW. COR. SEC. 14
(T26N-R2E)

4

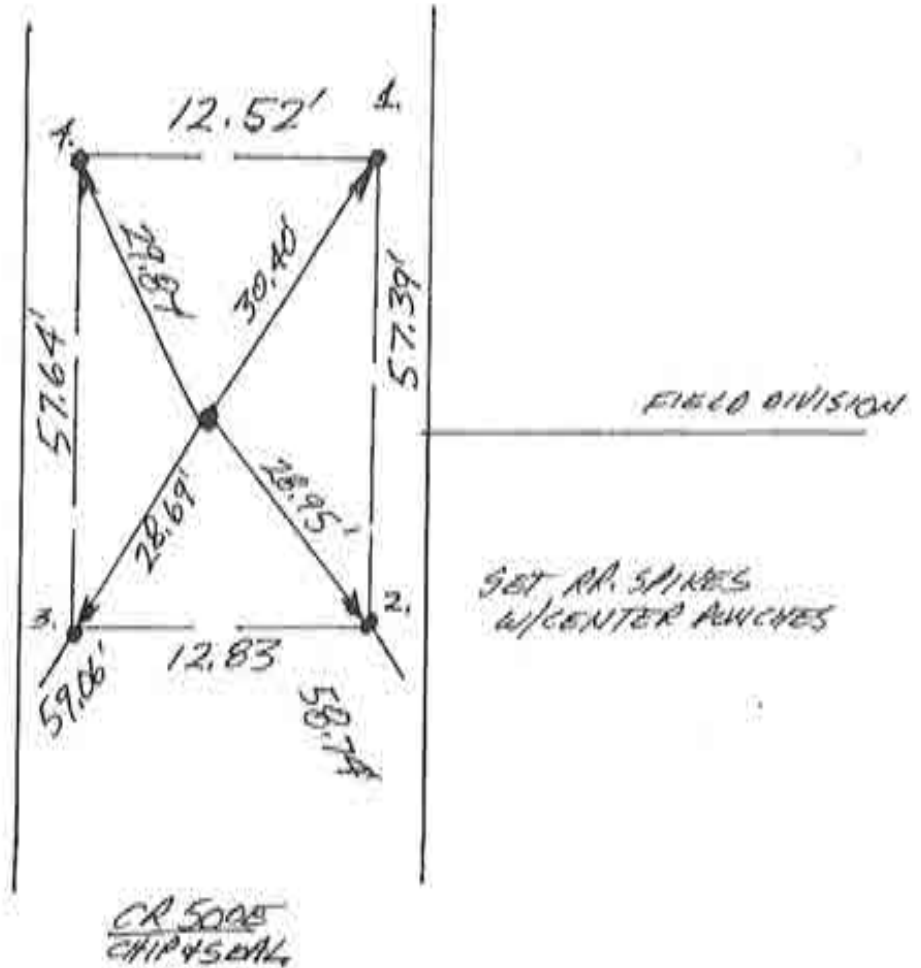
~~K-S~~

Corner Y-18 2009 Project

N
↑
NO SCALE

1. TUES 18 SEPT 90 DLA RES 0537 P. MAYHEW RD. FOUND METAL SOUNDING @ 3' R/W SPLIT + FIELD DIVISION. SET REFS. WILL DIG SOUNDING'S REFS →
1 = 30.18', 2 = 28.15', 3 = 29.07', 4 = 30.65'.
2. SUN 23 SEPT 90 DIB W/F.P. @ 5'x3'x3' DEEP HOLE - FOUND NO POST, NO PIT, NO STONE. NO DEVICE FOUND @ METALLIC SOUNDING. ROAD IS BACKFILLED @ A' - RR. BALLIST OR NO. 23 MAY HAVE METALLIC STONES.
3. THURS. 4 OCT 90 W/AM. G. SET RR SPIKE W/CENTER PUNCH @ 36' R/W SPLIT + FIELD DIVISION WEST. SOUNDING VOIDED. ROAD NOT PATCHED YET.

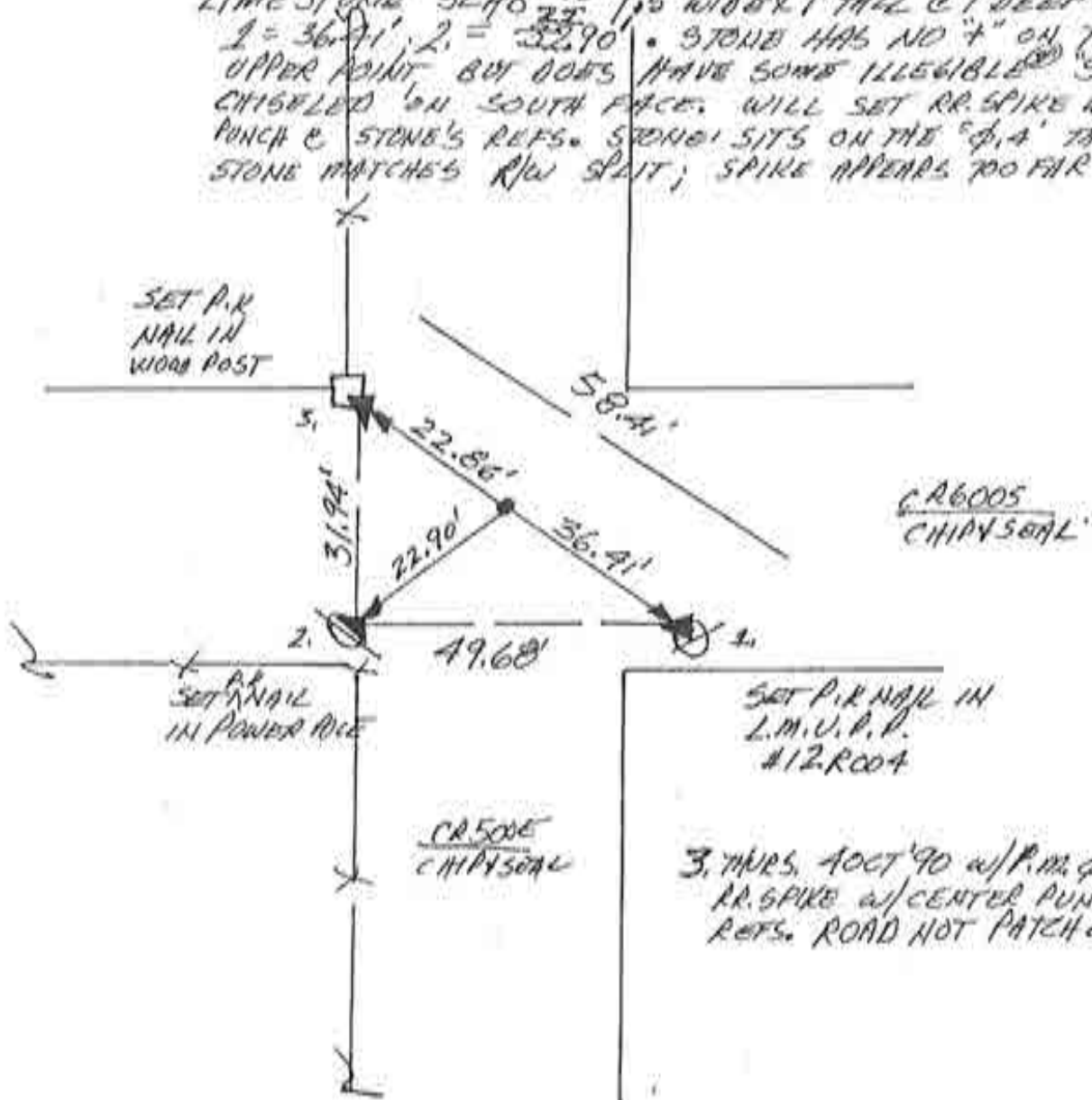
← X → □
OLD FENCE ROW



WEST 1/4 COR. SEC. 23
(T26N-R2E)

N
NO SCALE

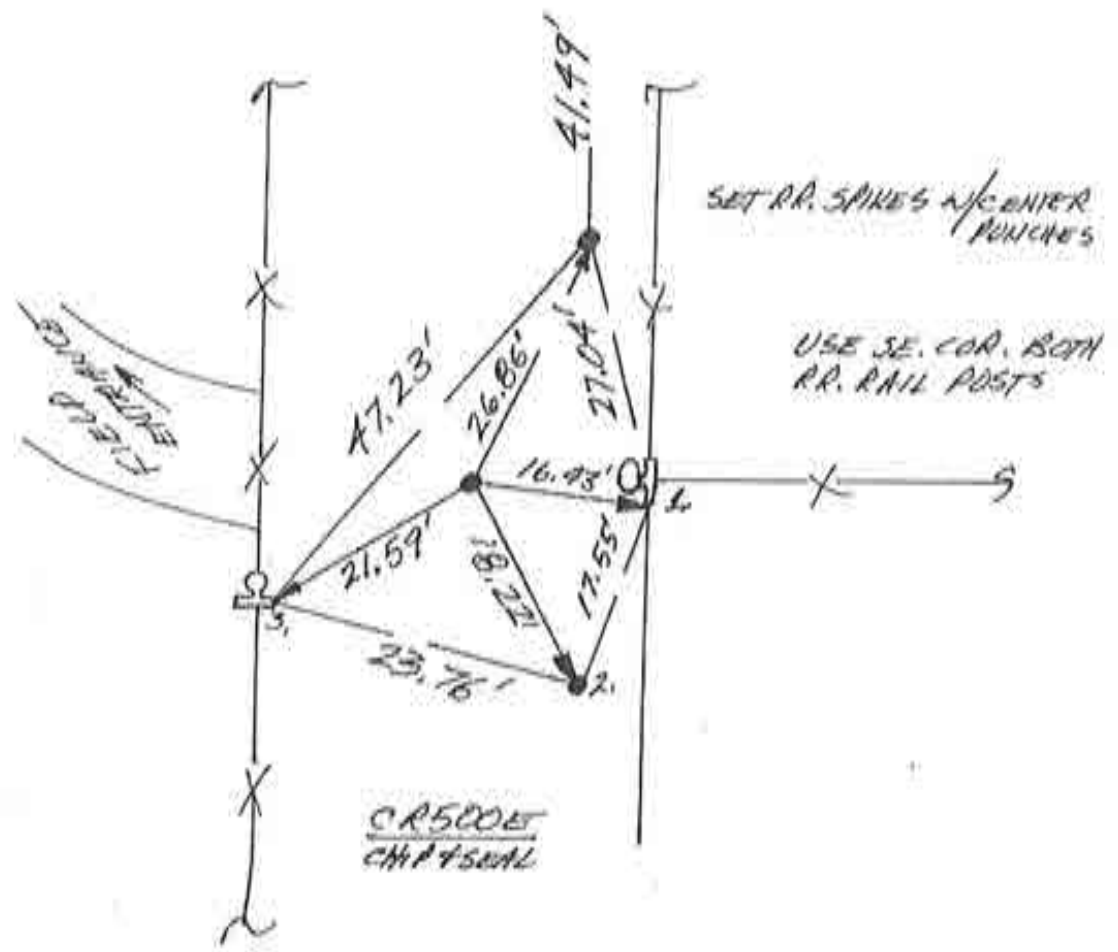
1. TUES. 18 SEPT '90 DLA RLS 0537 P. MAYER ϕ . FOUND RR SPIKE & METAL SOUNDING 1.96' EAST; SET REFS; WILL DIG; SPIKE'S REFS \rightarrow 1. = 38.05', 2. = 21.85', 3. = 21.54'; SOUNDING'S REF #3 = 22.54'!
2. SUN 23 SEPT '90 OIB W/F. PANCI ϕ . FOUND \pm ϕ . 4" THICK LIMESTONE SLAB \approx 1.5' WIDE X 1' THICK @ 1' DEEP 1. = 36.41', 2. = 32.90'. STONE HAS NO "I" ON THICK, UPPER POINT BUT DOES HAVE SOME ILLEGIBLE "S(?)" CHISELED ON SOUTH FACE. WILL SET RR SPIKE W/CENTER PUNCH & STONE'S REFS. STONE SITS ON THE "4" THICK EDGE. STONE MATCHES R/W SPALT; SPIKE APPEARS TOO FAR WEST.



SW. COR. SEC. 23
(T26N-R2E)

N
↑
NO SCALE

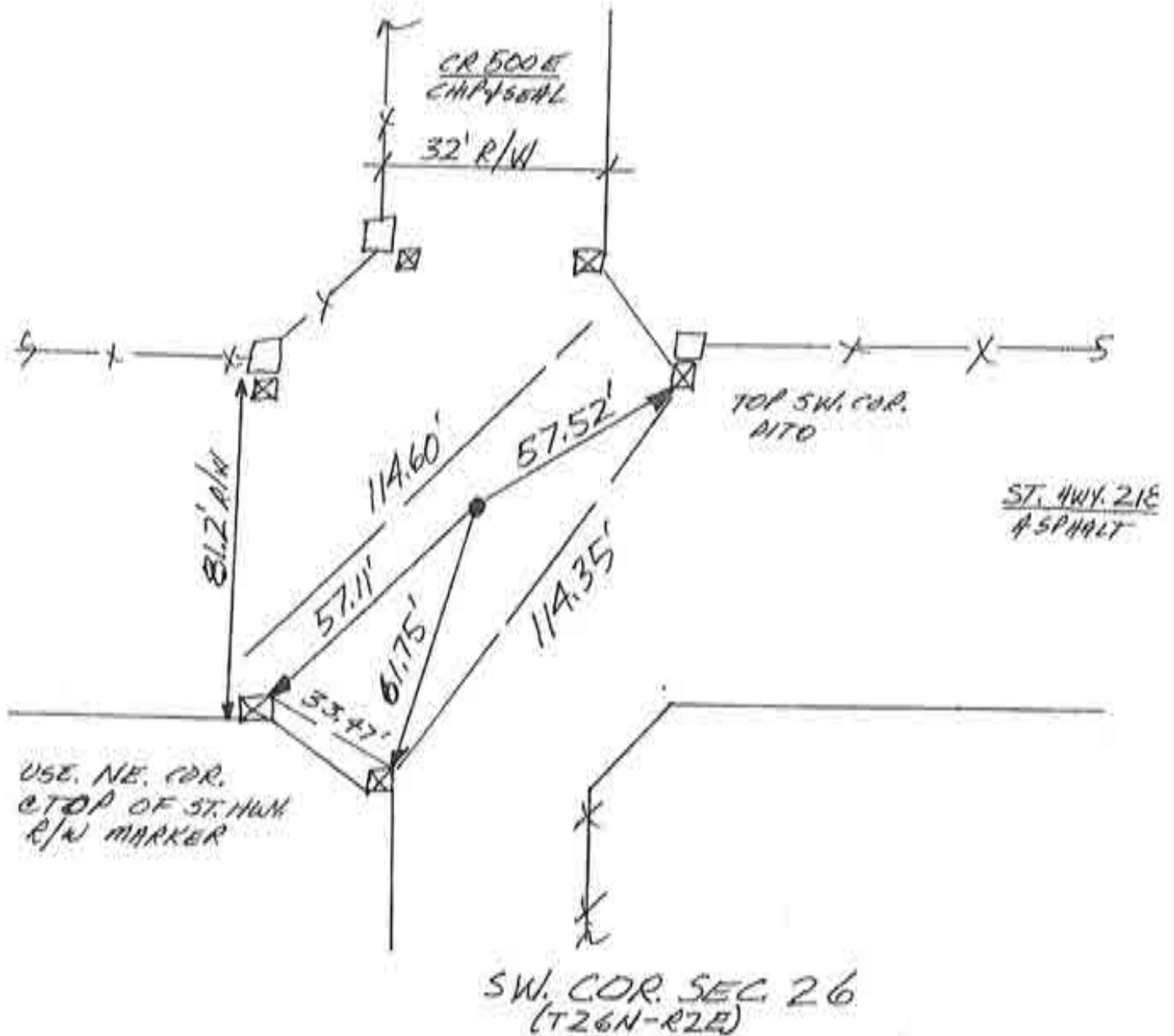
1. TUES. 18 SEPT '90 OLA RLS 0537 P. MAYER φ;
FOUND NO METAL SOUNDING; SET REFS. WILL 016.
2. SUN 23 SEPT '90 016 w/F.P. φ; C R/W SPLIT @ ±1.2'
DEEP FOUND LARGE TRIANGULAR STONE w/ POINT UP,
2. = 18.22', 3. = 21.59'. STONE SITS ON IT'S ± 0.5'
EDGE & IS ± 2' WIDE X 2.5' TALL w/ NO VISIBLE
MARKINGS.
3. THURS. 4 OCT '90 w/AM. φ; SET P.P. 6. w/C.A. @
STONE'S REFS. NOTE: ROAD NOT PATCHED YET.



WEST 1/4 COR. SEC. 26
(T26N-R2E)

N
NO SCALE

1. TUES. 18 SEPT '90 OLA ALS 0537 P. MAYER @
 FOUND NO METAL SOUNDING; CANNOT DIG ST. HWY.
 210; SET REFS; SET RR SPIKE W/ CENTER
 PUNCH @ 81.2' ST. HWY. SPLIT + 32' CO. RD. SPLIT.



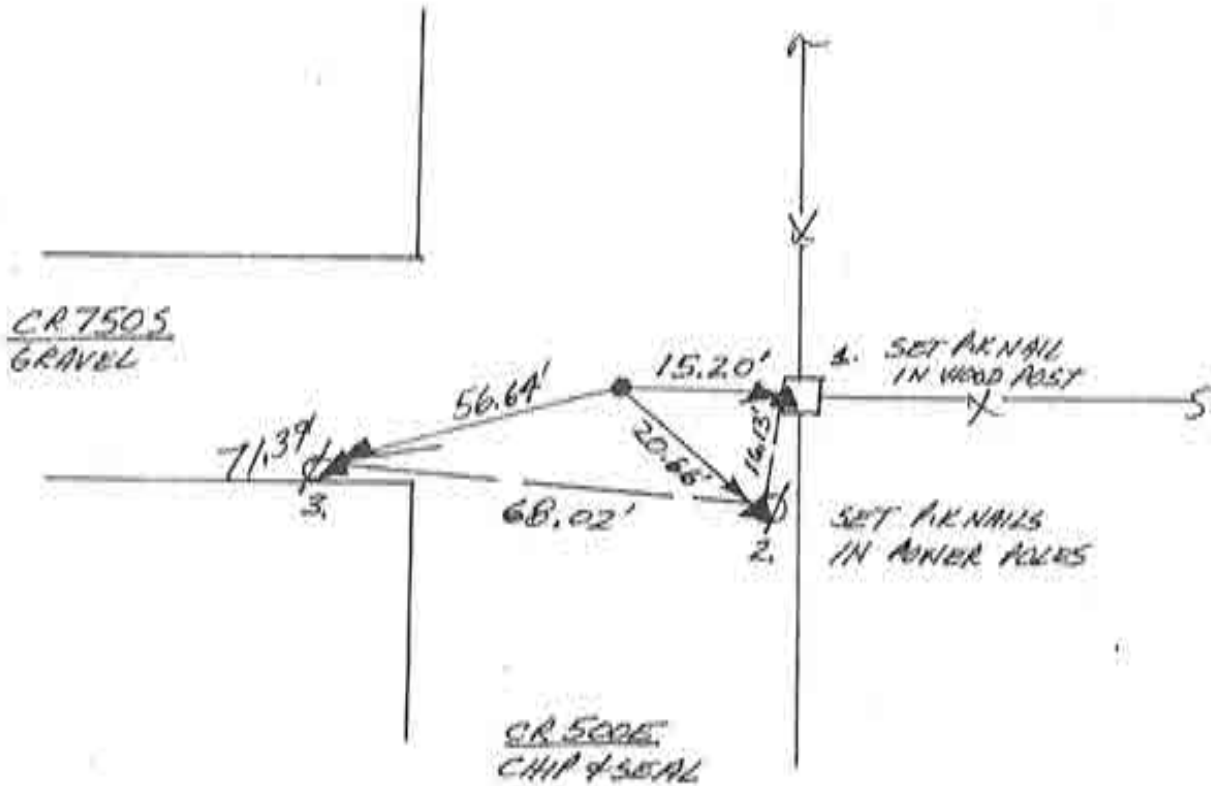
8

~~K-12~~

Corner Y-26 2009 Project

N
↑
NO SCALE

1. TUES 18 SEPT '90 OLA RLS 0537 P. MAYER & FOUND METAL SOUNDING @ R/W SPLIT + FIELD DIVISION TO EAST. SET REFS. WILL DIG. SOUNDING'S REFS → 1. = 15.37', 2. = 21.20', 3. = 56.74'.
2. SUN. 23 SEPT '90 SOB W/F. ANNIE & METAL WAS LARGE WASHER @ 2' DEEP @ R/W SPLIT. FOUND LIMESTONE SLAB ≈ 0.5' THICK X ≈ 1.5' LONG X 1.5' TALL & LYING ON 0.5' THICK EDGE. W/ 7" ON TOP CHISEL IN EDGE; 2. = 20.66', 3. = 56.64'. WASHER MAY HAVE BEEN PLACED OVER STONE PURPOSEFULLY. WILL SET RR. SPIKE W/ CENTER PUNCH @ 7" REFS.
3. THRS. 4 OCT '90 W/R.M. & SET RR. SPIKE W/ CENTER PUNCH @ STONE'S REFS. ROAD NOT PATCHED.



WEST 1/4 COR. SEC. 35
(T26N-R2E)

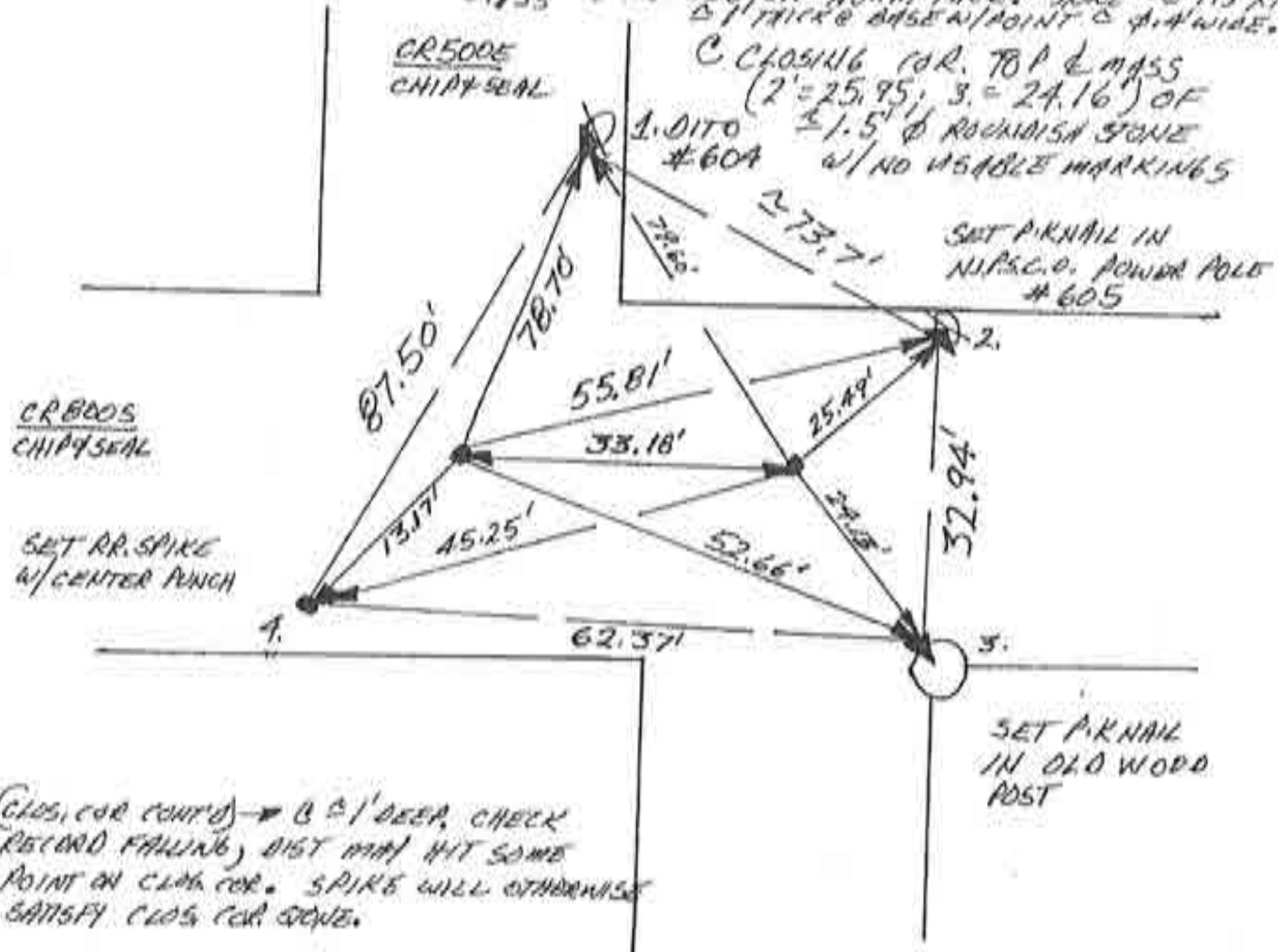
9

~~A-13~~

Corner Y-28 2009 Project

N
NO SCALE

1. TUES. 13 SEPT '90 ALA RLS 0537 P. MAVER ϕ .
FOUND METAL SOUNDING & STANDARD COR & RR SPIKE
(SET CENTER PUNCH) @ CLOSING COR. SET REFB. WILL DIG.
SOUNDING'S REFS \rightarrow 1. = 77.94'; 2. = 54.18'; 3. = 51.37'; 4. = 14.80'.
SPIKE'S REFS \rightarrow 1. = 79.60'; 2. = 25.49'; 3. = 24.13'; 4. = 45.25'.
31.62' BETWEEN FOUND DEVICES.
2. SUN 23 SEPT '90 W/F.P. ϕ @ 016; @ STAN. COR \rightarrow
C = 1' DEEP FOUND LARGE ANGULAR STONE OR W/SPILT W/
FLATTENED POINT UP W/ "X" CHISELED IN TOP W/ YELLOW
CRAYON IN CHISEL MARKS. 2. = 55.81'; 3. = 52.66'
STONE HAS "3435" CHISELED ON NORTH FACE. SIZE 3. = 1.5' x 1.5'
& 1" THICK @ BASE W/ POINT @ 1/4" WIDE.



3. THURS. 4 OCT '90 W/P.M. ϕ ; SW. COR. SEC. 35 (T26N-R2E)
SET RR.S. W/C.P. @ STONE'S REFS @ (4 NW. COR. SEC. 2, T25N-R2E)
STANDARD COR. — SET RR.S. W/C.P.
C FOUND W/PIKE'S REFS @ CLOSING COR.
NOTE: ROADS NOT PATCHED YET. NOTE:
PP. 329-330 CALL 49 LINKS OR
32.34' EAST RECORD FALLING.

10/11

~~K-14~~