

PRIOR TO 2009

- COUNTY SURVEYOR RECORDS INDICATE A MONUMENT WAS FOUND
- COUNTY SURVEYOR RECORDS INDICATE AN EXCAVATION WAS PERFORMED, A MONUMENT WAS SET ON OR NEAR THE SURFACE

FMA 2009 PROJECT

- A MONUMENT WAS FOUND ON OR BELOW THE SURFACE (NO STONE WAS FOUND AFTER EXCAVATION)
- NO MONUMENT OR STONE WAS FOUND ON OR BELOW THE SURFACE, CORNER MONUMENT TO BE SET
- MONUMENT SET
- MONUMENT FOUND AT EXCAVATION

NOT TO SCALE

**CASS COUNTY,
INDIANA
SECTION
CORNER
PERPETUATION
PROJECT**

**JACKSON
TOWNSHIP
TWP 25N
R-2-E & R-3-E**



www.rmasurveying.com

RANDALL MILLER & ASSOCIATES

Surveyors • Engineers • Consultants

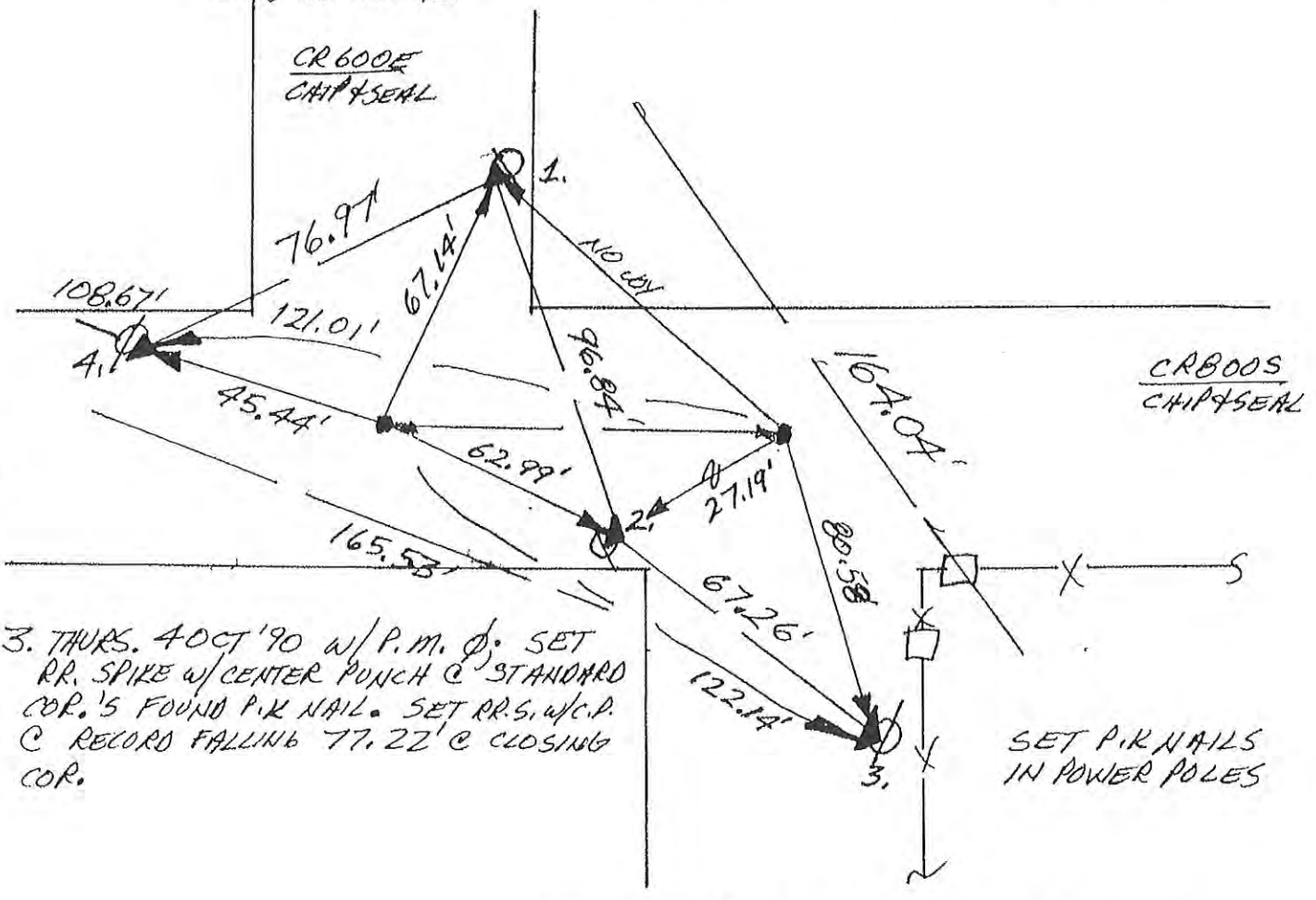
140 E. Third Street
Munster, IN 46052
Ph: (765) 662-1284
Fax: (765) 668-7412
mailto:marketing@rmasurveying.com

100 E. Washington St., Ste. 80
Munster, IN 47305
Ph: (765) 289-1917
Fax: (765) 289-1031
mailto:rmiller@rmasurveying.com

88 W. Market Street, Ste. 2
Wabash, IN 46092
Ph: (260) 563-4407
Fax: (260) 563-0462
mailto:wabash@rmasurveying.com

N
↑
NO SCALE

1. TUES. 18 SEPT '90 DLA RLS 0537, P. MANER ϕ .
 FOUND P.K NAIL IN DIG/HOLE (SMALL HAND PICKED UP) @
 STANDARD COR. FOUND METAL SOUNDING @ CLOSING @ STAN.
 COR. SET REFS. WILL DIG. FOUND P.K NAIL \Rightarrow 1. = 67.14' ;
 2. = 62.99' ; 3. = 122.14' ; 4. = 45.44' SOUNDING \Rightarrow 1. = H
 2. = 28.42' ; 3. = 81.04' ; 4. = 122.05' 78.14' BETWEEN DEVICES.
2. SUN 23 SEPT '90 DIG W/F.P. ϕ ; @ STAN. COR. FOUND
 \approx 1.2' ϕ ROUND STONE @ 1.5' DEEP W/ NO VISIBLE
 MARKINGS ; TOP ϕ MASS \Rightarrow 1. = 67.18' ; 4. = 45.45'
 WILL REPLACE P.K NAIL W/ SPIKE. DUG 5' X 4' X 2.5' DEEP
 HOLE @ SOUNDING / RECORD FALLING OF 77.22' @ CLOSING COR. ϕ
 FOUND NO POST, NO PIT, NO STONE. P. 323 GOV'T NOTES.
 FOUND NO METAL.



3. THURS. 4 OCT '90 W/P.M. ϕ . SET
 RR. SPIKE W/CENTER PUNCH @ STANDARD
 COR.'S FOUND P.K NAIL. SET RR.S. W/C.P.
 @ RECORD FALLING 77.22' @ CLOSING
 COR.

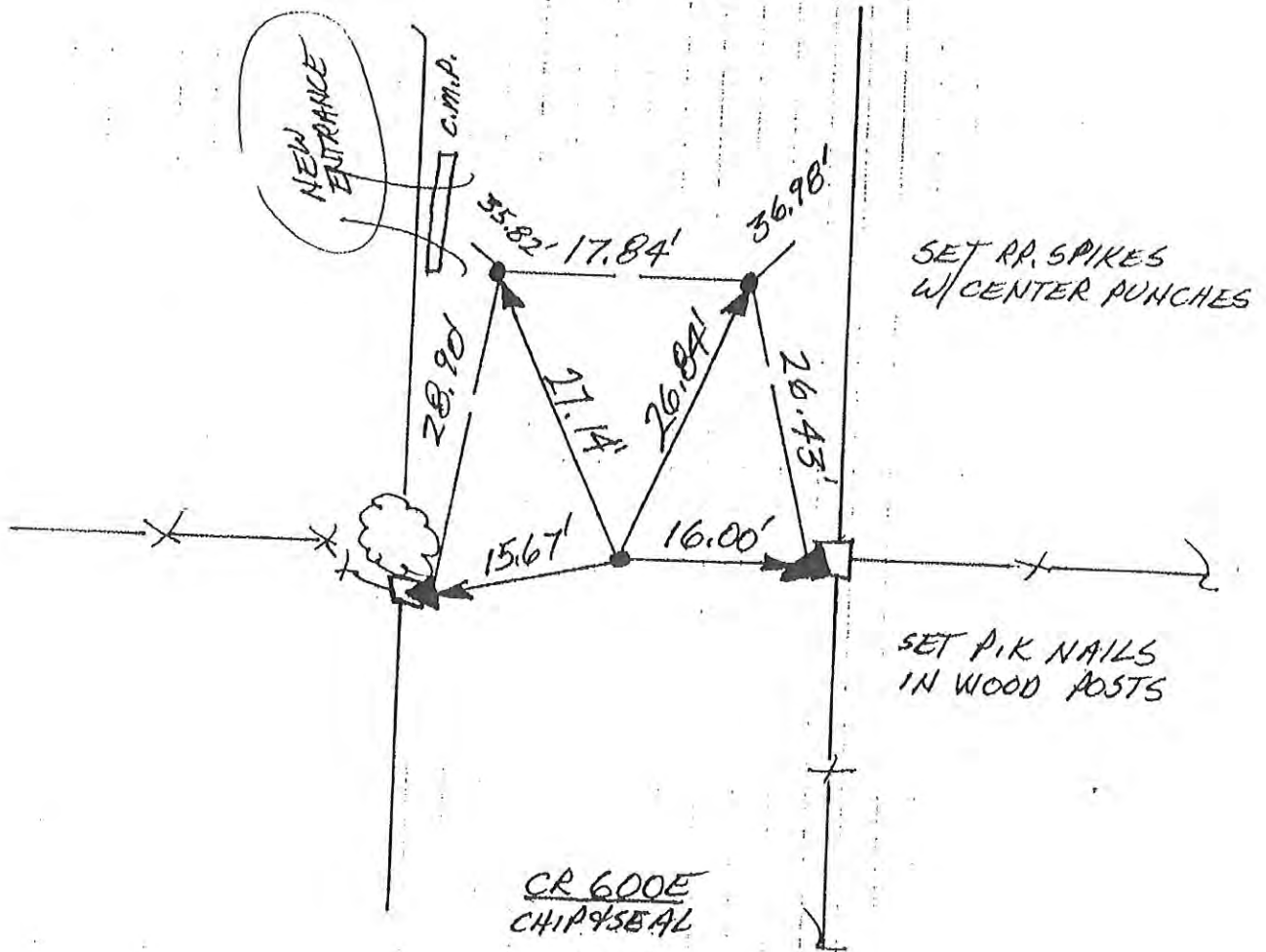
SW COR. SEC. 36 (T26N-R2E)
 (+ NW. COR. SEC. 1, T25N-R2E)

12/13

~~AA-14~~

N
NO SCALE

1. MON 22 OCT '90 DLA RLS 0537, P. MAVER d.
FOUND NO METAL SOUNDING; SET REFS; WILL DIG.
2. WED. 10 JULY 91 DUG 2' X 5.5' (N-S) X 2.5' DEEP HOLE
& FOUND NO POST, NO PIT, NO STONE. WILL SPLIT R/W +
EAST DIVISION. FENCE @ WEST JOBS SOUTH AROUND TREE.
3. WED. 14 AUG 91 SET RR. S. N.C.P. @ 32 R/W SPLIT +
FIELD DIVISION EAST.



CR 600E
CHIPSEAL

WEST 1/4 COR. SEC. 1
(T25N - R2E)

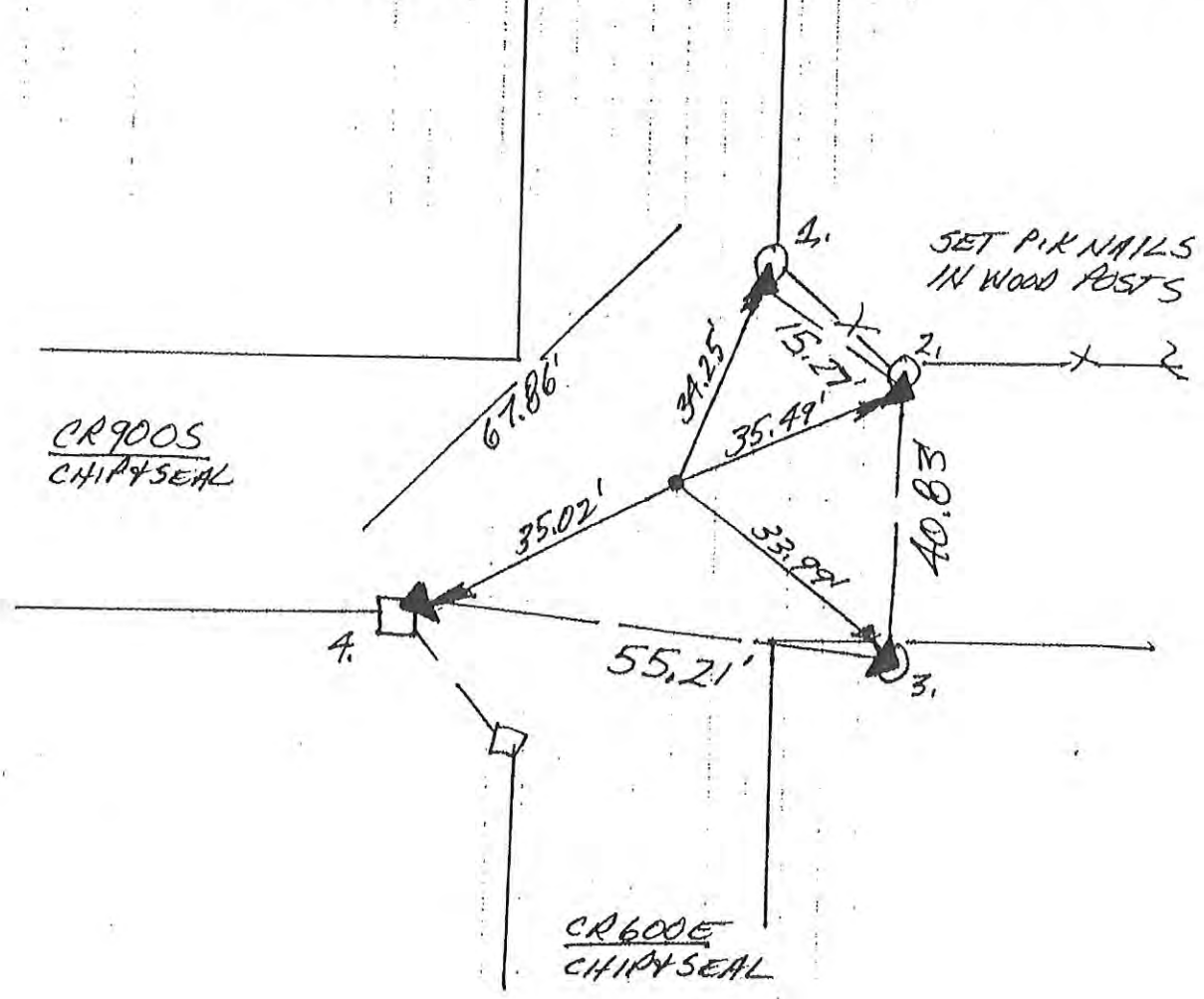
61



Corner A-3 2009 Project

N
 NO SCALE

1. MON. 22 OCT '90 WARS 0537 P. MAIER @.
 FOUND STRONG METAL SOUNDING. SET REFS.
 WILL DIB. FOUND SOUNDING'S REFS → 1. = 34.25'
 2. = 35.49' 3. = 33.99' 4. = 35.02'
2. WED. 10 JULY '91 SOUNDING WAS A RR. SPIKE DOWN
 IN PAVEMENT. DUG 4.5' X 7.5' (N-S) X 3' DEEP HOLE &
 FOUND NO POST, NO PIT, NO STONE. INTERSECTION'S
 &'S INTERSECT IS DIFFICULT TO READ; LARGE HOLE
 ENCOMPASSED LIKELY POSITIONS. WILL RE-SET SPIKE
3. WED 14 AUG '91 SAT RR. SPIKE W/ CENTER PUNCH @ FOUND
 SPIKE'S REFS.

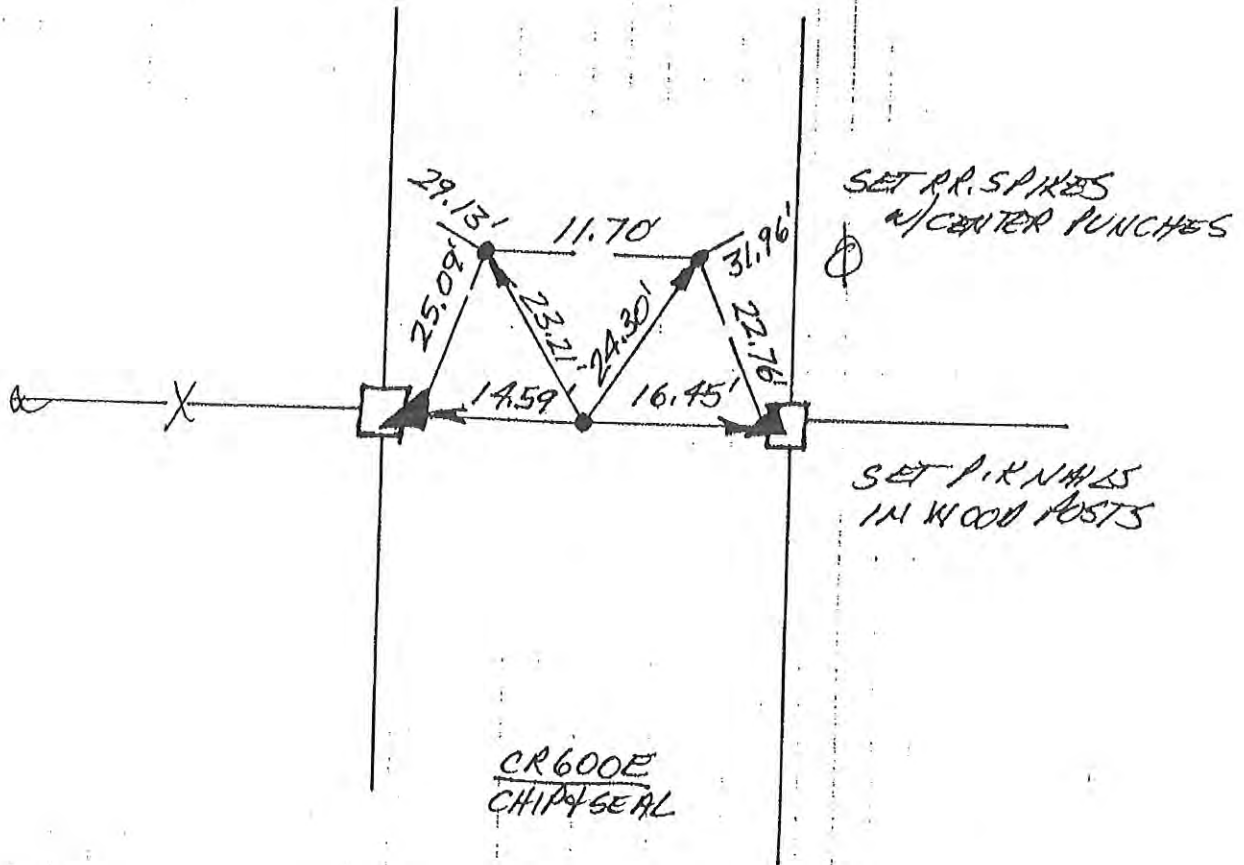


NW. COR. SEC. 12
 (T25N-R2E)

~~A-4~~

N
 NO SCALE

1. MON. 22 OCT '90 DLA RLS 0537 P. MAYER ϕ .
 FOUND NO METAL SOUNDING SET REFS. WILL DIG.
2. WED. 10 JULY '91 @ 1.3' DEEP FOUND TOP POINT
 OF PYRAMIDAL STONE. STONE HAS 4" CHISELED
 IN TOP POINT - STONE ESTIMATED TO BE 1.5'-2' TALL;
 SPHS'S REFS ON DETAIL.
3. WED 19 AUG '91 SET RR SPIKE w/CENTER PUNCH @ STONE'S
 REFS.



WEST 1/4 COR. SEC. 12
 (T25N-R2E)

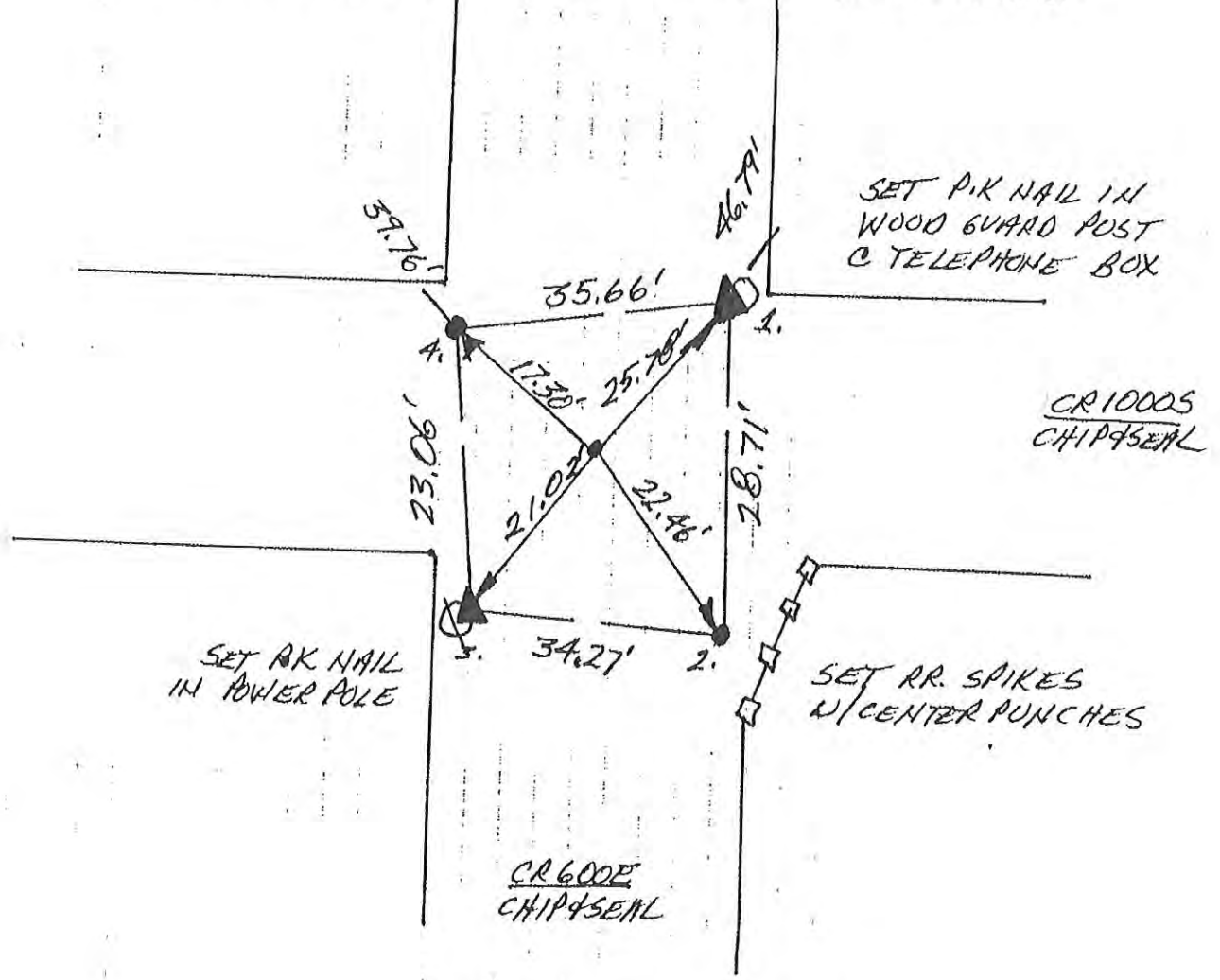
5

~~A-5~~

Corner A-7 2009 Project

N
 NO SCALE

1. MON. 22 OCT '90 OLA RLS 0537 P. MAYER ϕ .
 FOUND STRONG METAL SOUNDING IN INTERSECTION.
 SET REFS. WILL DIG. FOUND SOUNDING'S REFS \rightarrow
 1. = 25.05', 2. = 22.98', 3. = 21.83', 4. = 16.90'
2. WED 10 JULY '91 SOUNDING WAS 'A RR. SPIKE.
 FOUND SQUARE COLUMN & 1 SIDES @ UPWARD
 SURFACE @ 1.5' TALL (ESTIMATE). REF'D. TOP
 & MASS = 1. 25.70', 2. = 22.46', 3. = 21.02',
 4. = 17.30' NO VISABLE MARKINGS.
3. WED 14 AUG '91 SET RR. S. N.C.P. @ STONE'S REFS.



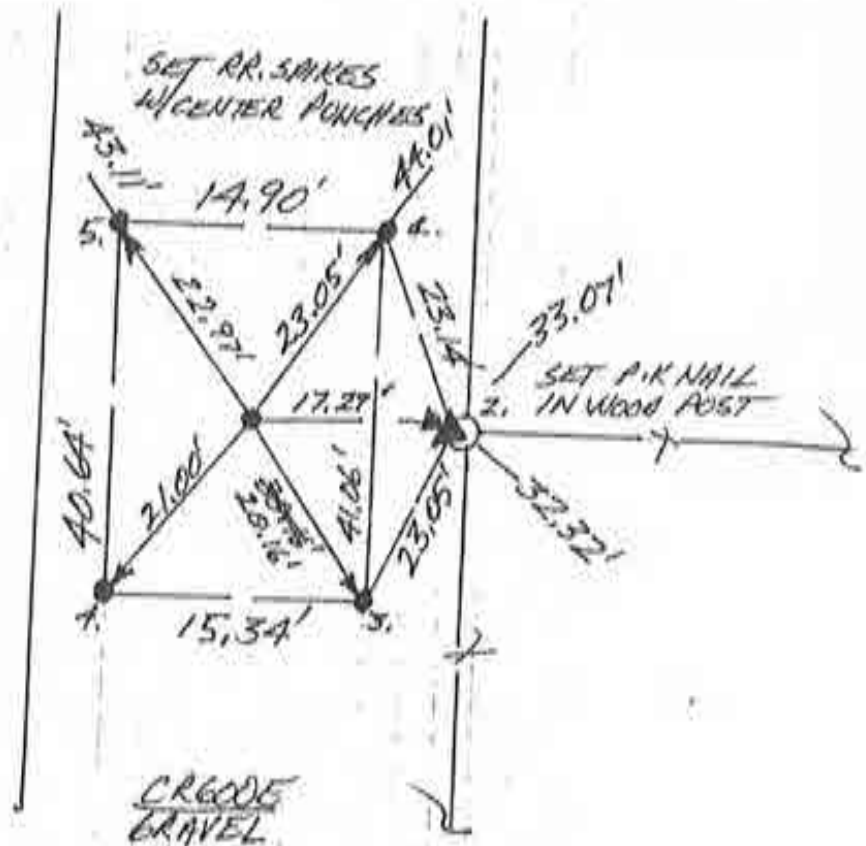
NW. COR. SEC. 13
 (T25N-R2E)

4

~~11-6~~



1. MON. 22 OCT '90 W.A. RLS 0537 P. MAYER & SONS
 FOUND RR. SPIKE (+ SET CENTER PUNCH) @ R/W SPIT
 + FIELD DIVISION. SET REFS. WILL DIG FOUND
 SPIKE'S REFS → 1. = 21.41'; 2. = 17.13'; 3. = 21.74';
 4. = 22.66'; 5. = 21.41'
2. WED 10 JULY '91 @ 1.3' S & SOUTH OF (C-2) FOUND
 SPIKE, FOUND ≈ 1.5' ROUND STONE W/ FLAT SIDE
 UP W/ NO VISABLE MARKINGS. REF'D TOP & MASS =
 1. = 23.05'; 2. = 17.29'; 3. = 20.16'; 4. = 21.00'; 5. = 22.97'
3. WED 14 AUG '91 SET RR. S. W/C. A/C STONES REFS.

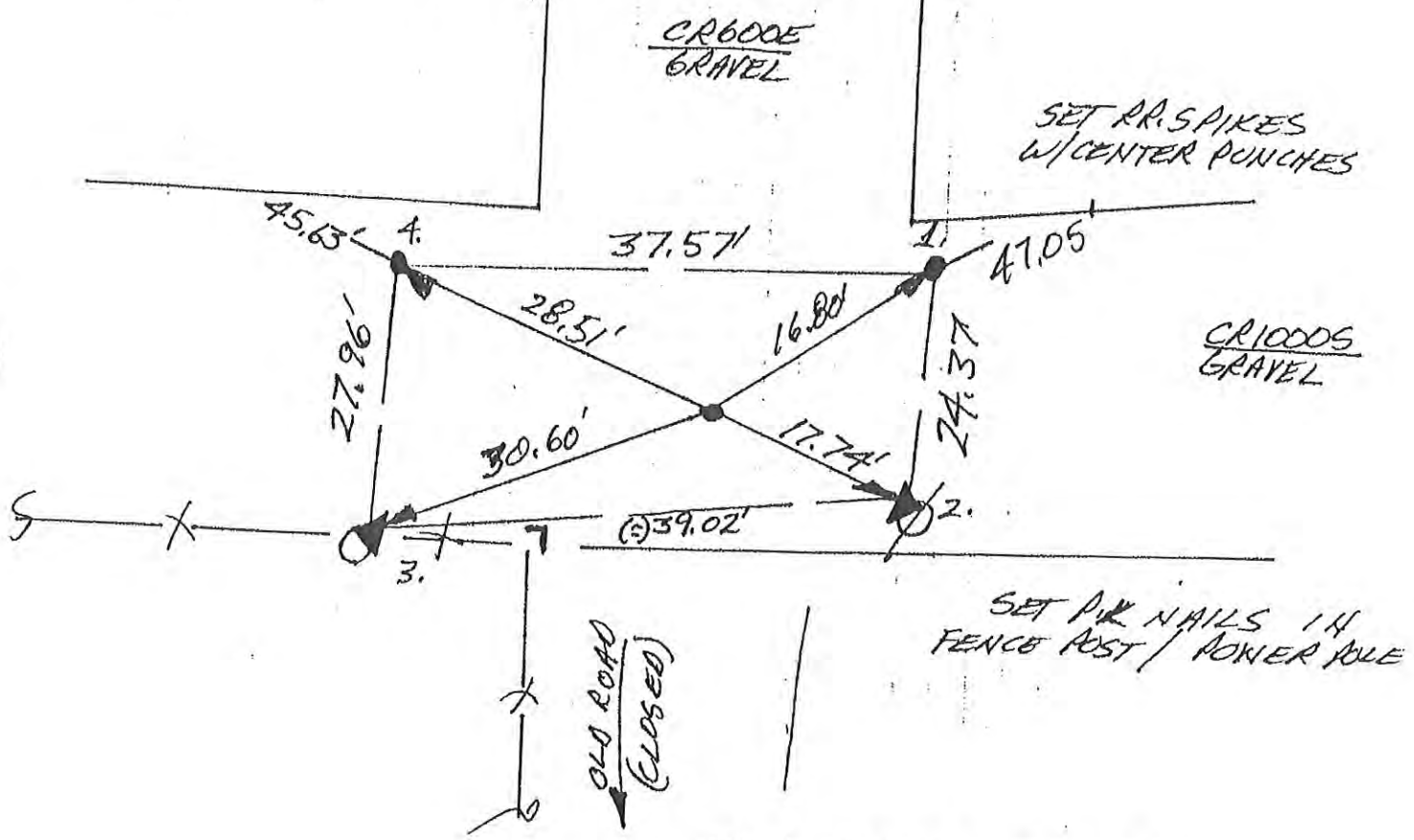


WEST 1/4 COR. SEC. 13
 (T25N-R2E)

~~AA-7~~

N
 NO SCALE

1. MON 22 OCT '90 DLARLS 0537 P. MAHER ϕ .
 FOUND 1" ϕ IRON PIPE @ ϕ 'S INTERSECTION OF
 R/W'S. I.P. IS ϕ 4' DEEP. SET REFS. WILL
 DIB; FOUND I.P.'S REFS \rightarrow 1. 19.09'; 2. = 17.76';
 3. = 28.43'; 4. = 27.96'
2. WED 10 JULY 91 FOUND \approx 2' TALL SLAB STONE ON
 END @ ROAD SURFACE STONE IS 1' WIDE ϕ 5" THICK
 WITH NW CHISELED ON SOUTH FACE. REF'S TOP
 ϕ MASS / POINT REFS \rightarrow 1. = 16.80'; 2. = 17.74';
 3. = 30.60'; 4. = 28.51'. LOWERED STONE TO REFS;
 STONE IS 1.15' TALL. TOP OF STONE IS NOW 1.3' DEE
 WILL SET IRON MONUMENT @ STONE'S REFS.
3. WED. 14 AUG '91 SET RR SPIKE W/ CENTER PUNCH @
 STONE'S REFS.

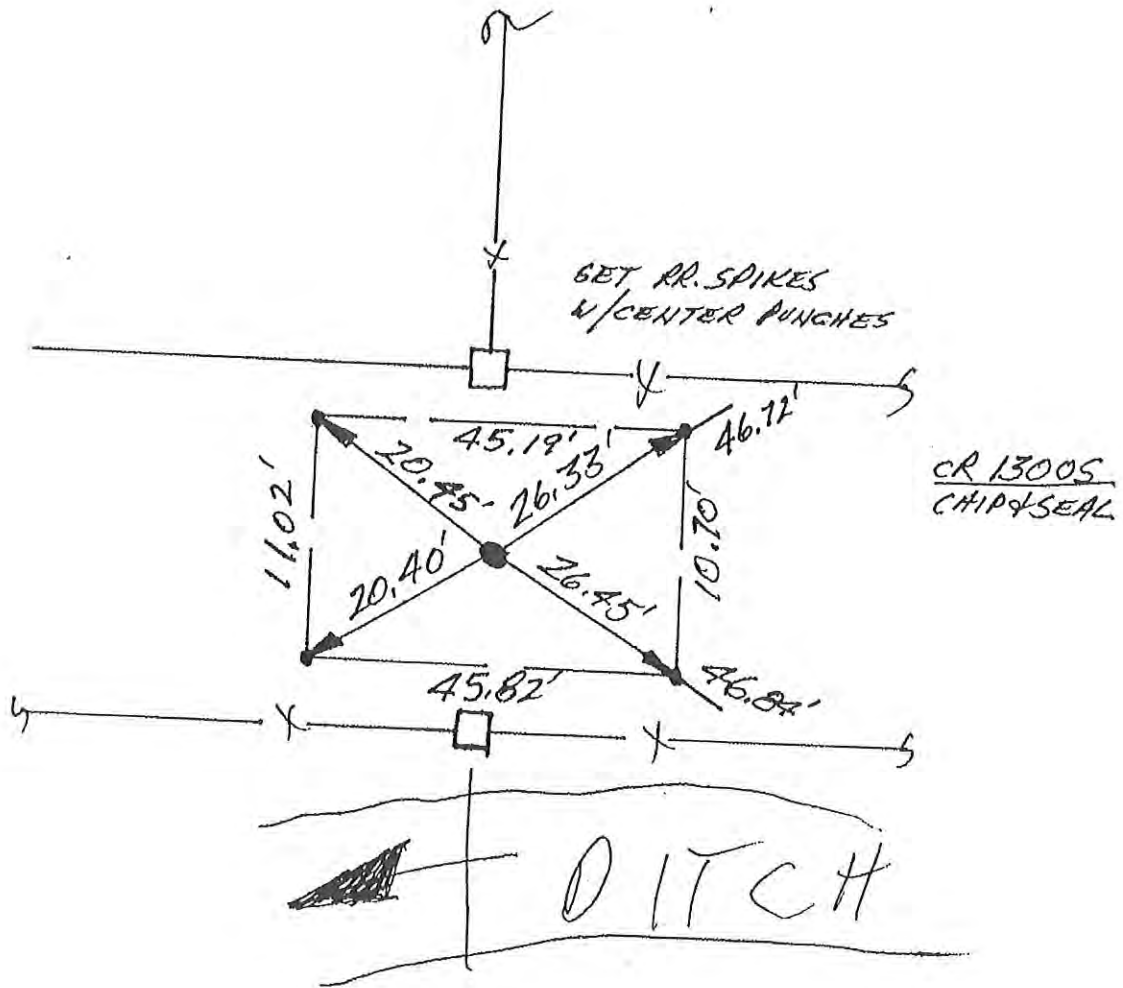


NW. COR. SEC. 24
 (T25N-R2E)

~~11-8~~

N
 NO SCALE

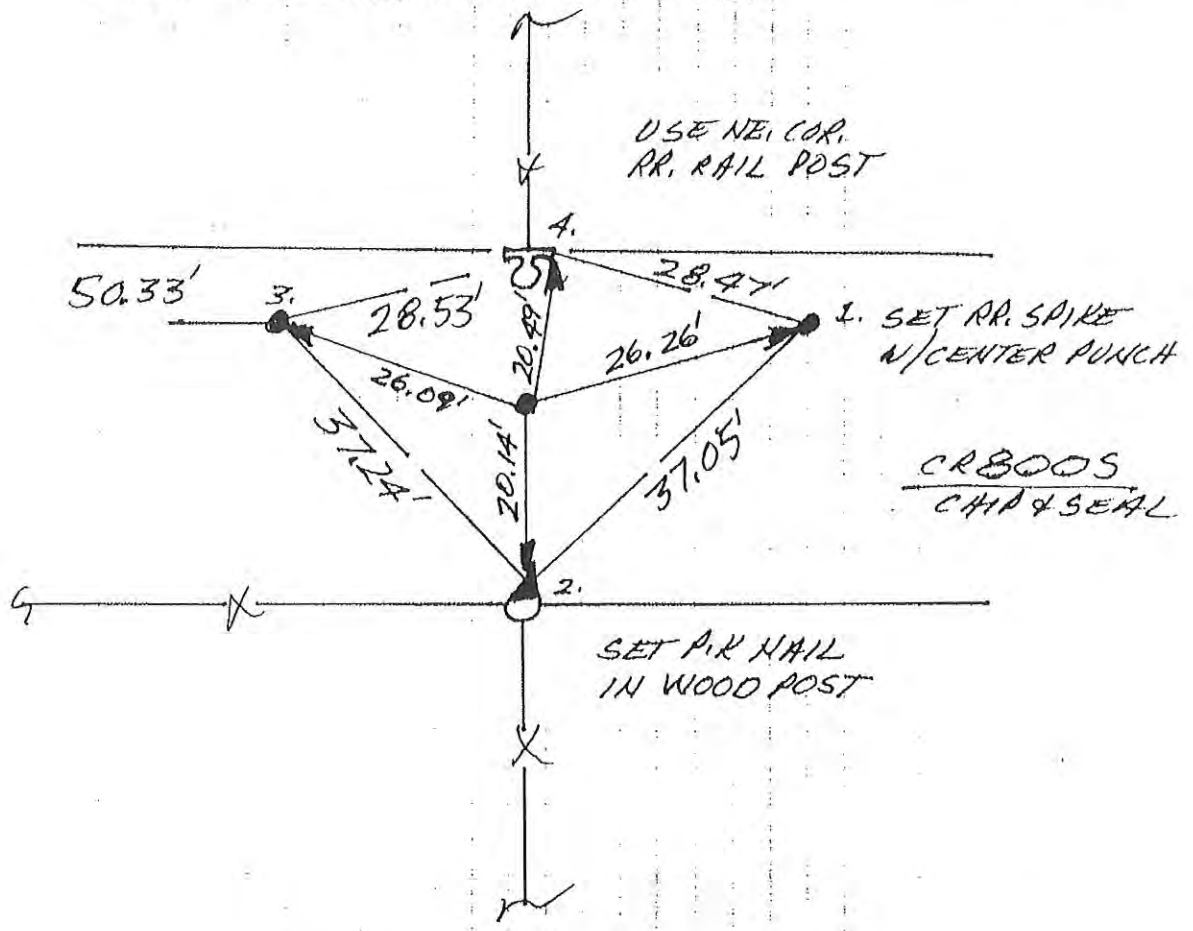
1. FRI. 22 FEB '91 DLA RLS 0537 P. MAYER ϕ .
 FOUND NO METAL SOUNDINGS; SET REF. WILL DIG.
2. WED. 18 SEPT '91 DUB 4' X 9' (E-W) X 3.5' DEEP HOLE
 & FOUND NO POST, NO PIT, NO STONE; WILL
 SPLIT R/W.
3. TUES. 1 OCT '91 SET RR. SPIKE W/C.P. @ 34' R/W
 SPLIT + FIELD DIVISIONS.



NW. COR. SEC. 36

N
NO SCALE

1. FRI. 21 SEPT '90 DLA RLS 0537 P. MAHER ϕ .
FOUND RR SPIKE (SET CENTER PUNCH) @ R/W SPLIT
& FIELD DIVISION. SET REFS. WILL DIG. FOUND
SPIKE'S REFS. \Rightarrow 1. = 26.26' ; 2. = 20.14' ; 3. = 26.09' ;
4. = 20.49'
2. SUN. 23 SEPT '90 W/F.P. ϕ @ DIG. FOUND \approx 1.3' ϕ
STONE W/NO MARKINGS @ \approx 1.5' DEEP. 1 = 26.32' ;
4. = 20.30' REFD TOP & MASS. WILL REPLACE SPIKE
SINCE IT WILL SATISFY NON-DESCRIPT STONE.
3. THURS 4 OCT '90 N/P.M. ϕ . SET RR SPIKE N/C.A. & FOUND
SPIKE'S REFS. ROAD NOT PATCHED YET.

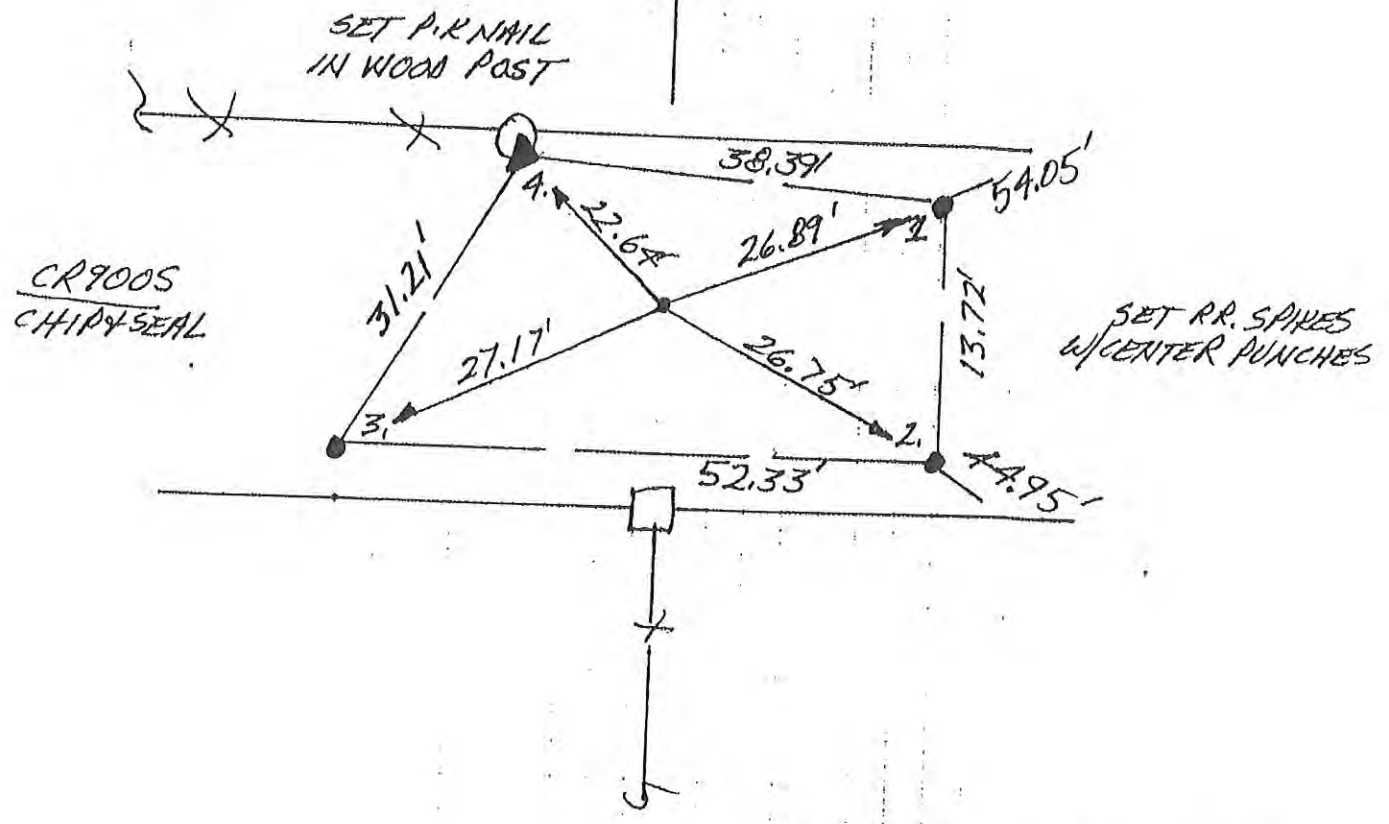


SOUTH 1/4 COR. SEC. 36
(T26N-R2E)



NO SCALE

1. MON. 22 OCT '90 OLA RLS 0537 P. WAYER & FOUND STRONG METAL SOUNDING @ R/W SPLIT + FIELD DIVISIONS. SET REFS. WILL DIG. FOUND SOUNDING'S REFS → 1. = 26.89'; 2. = 26.75'; 3. = 27.17'; 4. = 22.64'.
2. WED. 10 JULY '91 SOUNDING WAS A P.K NAIL w/ WASHER IN PAVEMENT. FOUND STONE 1.3' DEEP. 1. = 27.12'; 2. = 26.89'; 3. = 26.96'; 4. = 22.66'. STONE IS LARGE TRIANGULAR MASS w/ FLATTENED POINT @ TOP & NO VISABLE MARKINGS. WILL SET RR.S. w/c.p. @ P.K. NAIL'S REFS. STONE ESTIMATED TO BE AT LEAST 2' LONG X 1.5' THICK. SET RR.S. w/c.p. @ FOUND
3. WED. 14 AUG '91 P.K NAIL'S REFS.



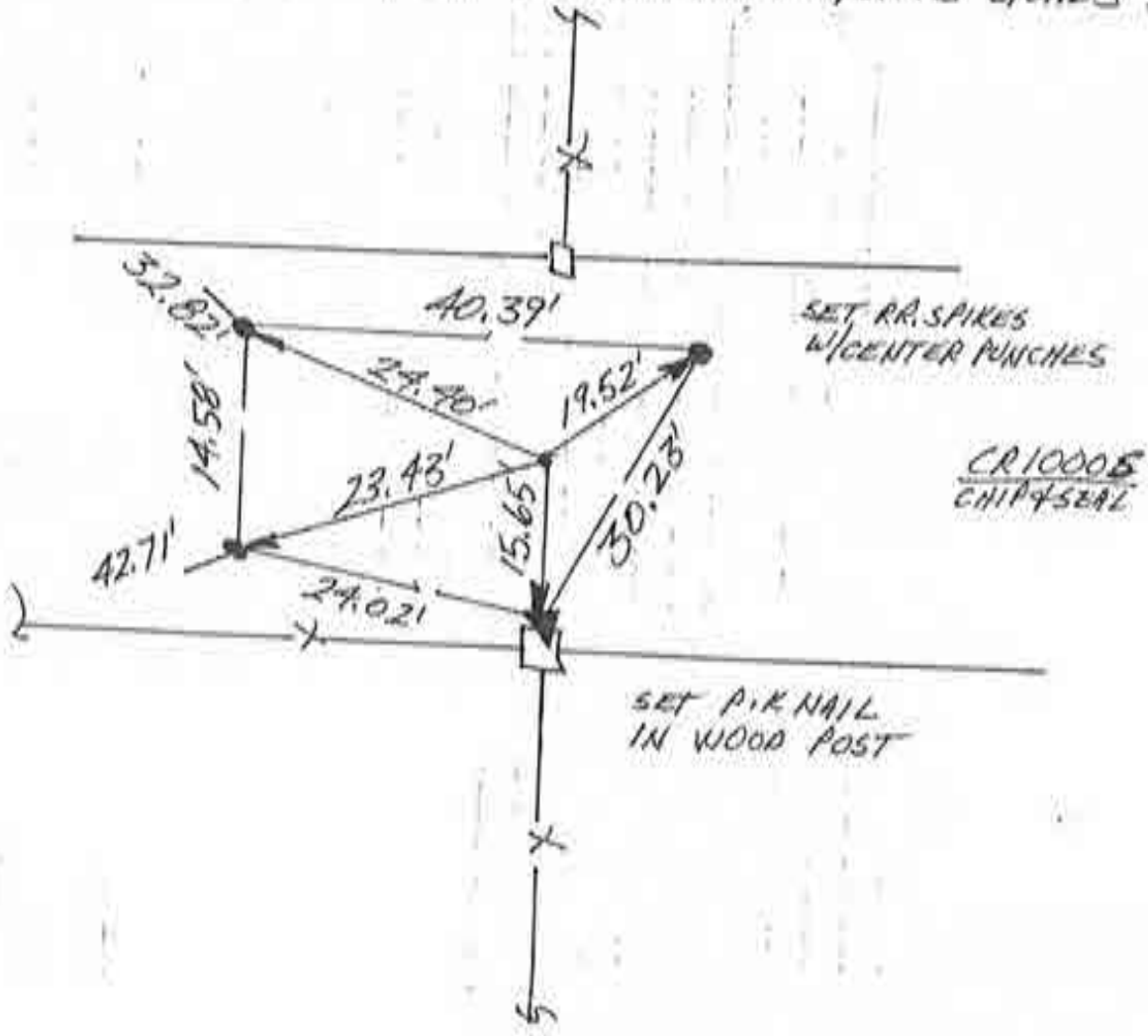
NORTH ¼ COR. SEC. 12
(T25N-R2E)

4

~~4-4~~

N
NO SCALE

1. MON 22 OCT '90 DLA RLS 0537 P. MAYER ♂. FOUND NO METAL SOUNDING. SET REFS. WILL DIG.
2. WED. 10 JULY '91 @ 1.3 DEEP FOUND TRIANGULAR STONE W/ POINT UP & NO VISIBLE MARKINGS. REF'D TO UPPER MOST POINT ON TOP EDGE AS PER DETAIL. FOUND P.K. NAIL W/WASHER IN PIT/SPILL @ 1.5'-2' EAST OF STONE. WILL SET RR. S. W/C.P.C. STONE'S REFS.
3. WED 14 AUG '91 SET RR. SPIKE W/C.P.C. STONE'S REFS.



NORTH 1/4 COR. SEC. 13
(T25N-R2E)

6

~~N=6~~

N
↑
NO SCALE

1. MON 22 OCT '90 DLA RLS 0537 P. MAYER d.
POSITION FALLS OUTSIDE OF R/W INTO SURROUNDING
ROADS — BEYOND SCOPE OF PROJECT.

NORTH 1/4 COR. SEC. 24
(T25N-R2E)

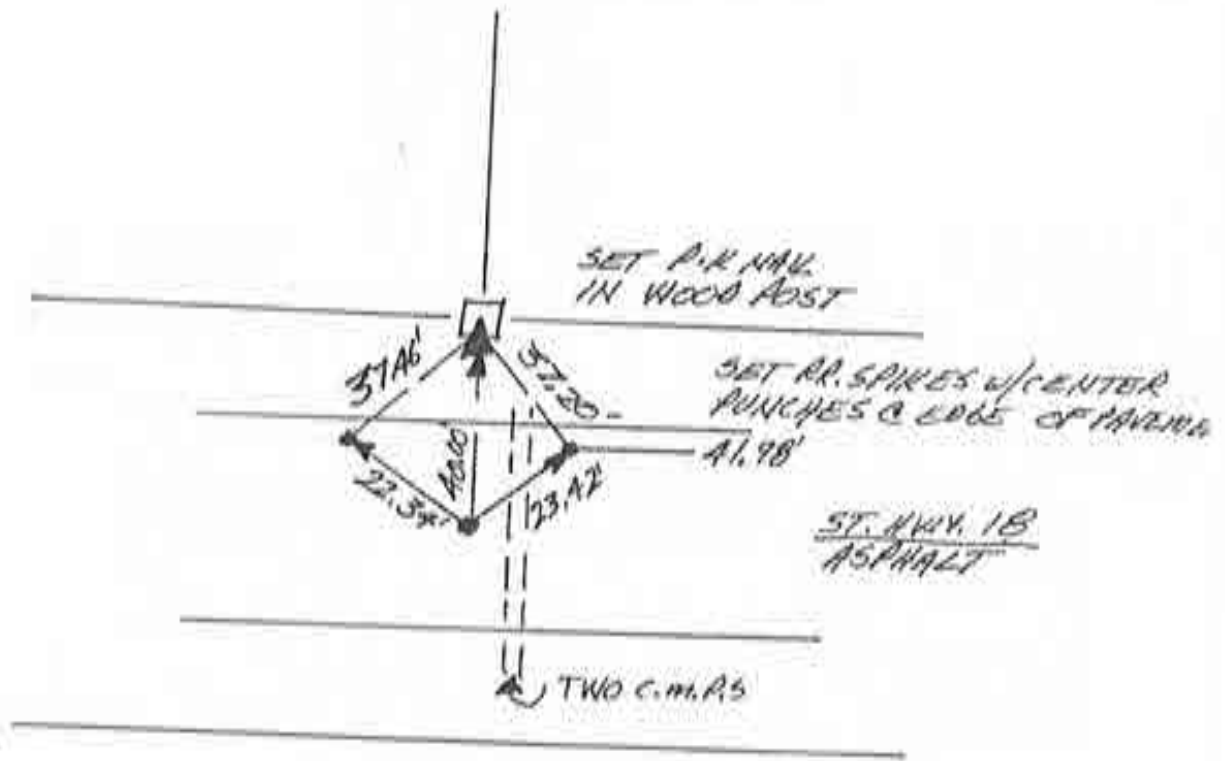
9

A-8

Corner C-13 2009 Project

N
↑
NO SCALE

1. THURS. 15 AUG: 91 DLA RLS 0537 P. MAIER &
 FOUND NO METAL SOUNDING; SET REFS. SET RR.
 SPIKE W/CENTER PUNCH @ 80' R/W SPLIT + FIELD
 DIVISIONS NORTH & SOUTH. NO DIB 15 ST. HWY.



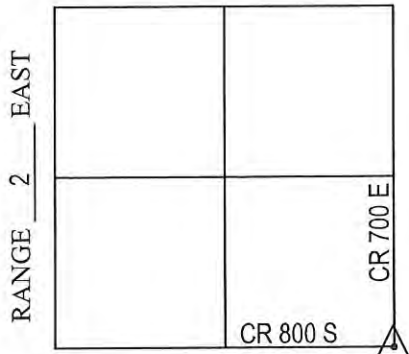
NORTH 1/4 COR. SEC. 36
 (T25N - R2E)

CORNERSTONE RECORD BOOK

SITE MAP

SECTION 36

TOWNSHIP 26 NORTH



Witnessed by: Chuck Sterrit
Rob Spradling
Willie Elliott

OFFICE OF THE CASS COUNTY SURVEYOR, LOGANSPORT, INDIANA

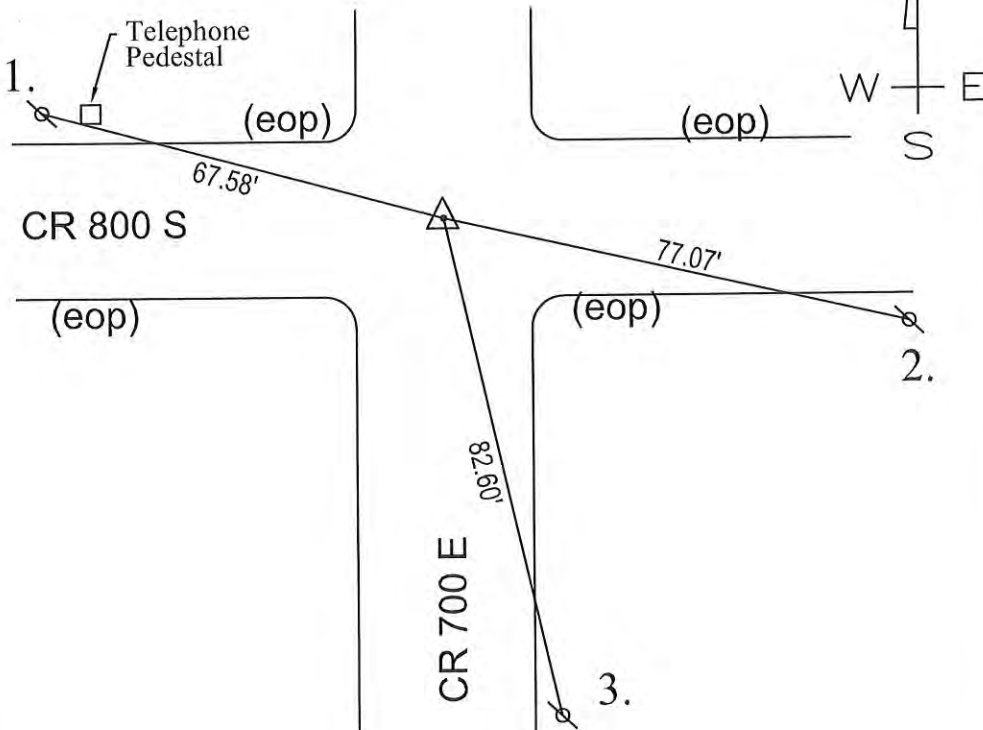
CORNER DESCRIPTION: SE CORNER SE 1/4 SEC. 36, TWP-26-N, RNG-2-E

DATE RECOVERED: JUNE 12, 2009

CORNER RECOVERED BY: RANDALL MILLER

SURVEYOR'S REPORT:

ON JUNE 12, 2009, A RAILROAD SPIKE WAS FOUND BURIED 5 INCHES BELOW THE ROAD SURFACE AND MATCHED EXISTING RECORDED REFERENCES CREATED BY DAVID ABSHER ON AUGUST 15, 1991. THE REFERENCE CREATED BY ABSHER DID NOT INDICATE THAT THE CORNER WAS EXCAVATED. NO OTHER DOCUMENTS WERE FOUND OR PROVIDED TO RANDALL MILLER AND ASSOCIATES, INC. THAT INDICATED THAT THE CORNER WAS EVER EXCAVATED. THE SPIKE WAS REMOVED AND A 4' x 4' HOLE WAS EXCAVATED BY RANDALL MILLER AND ASSOCIATES, INC., WHERE NO STONE WAS FOUND. ON AUGUST 19, 2009, SAID RAILROAD SPIKE WAS RESET FLUSH WITH THE ROAD SURFACE AT IT'S FOUND LOCATION.




MONUMENT SET: RAILROAD SPIKE FOUND AND RAISED TO SURFACE

- REFERENCES:
1. PK NAIL FOUND 40" ABOVE GRADE IN UTILITY POLE
 2. PK NAIL FOUND 18" ABOVE GRADE IN UTILITY POLE
 3. PK NAIL FOUND 18" ABOVE GRADE IN UTILITY POLE

CERTIFICATION:

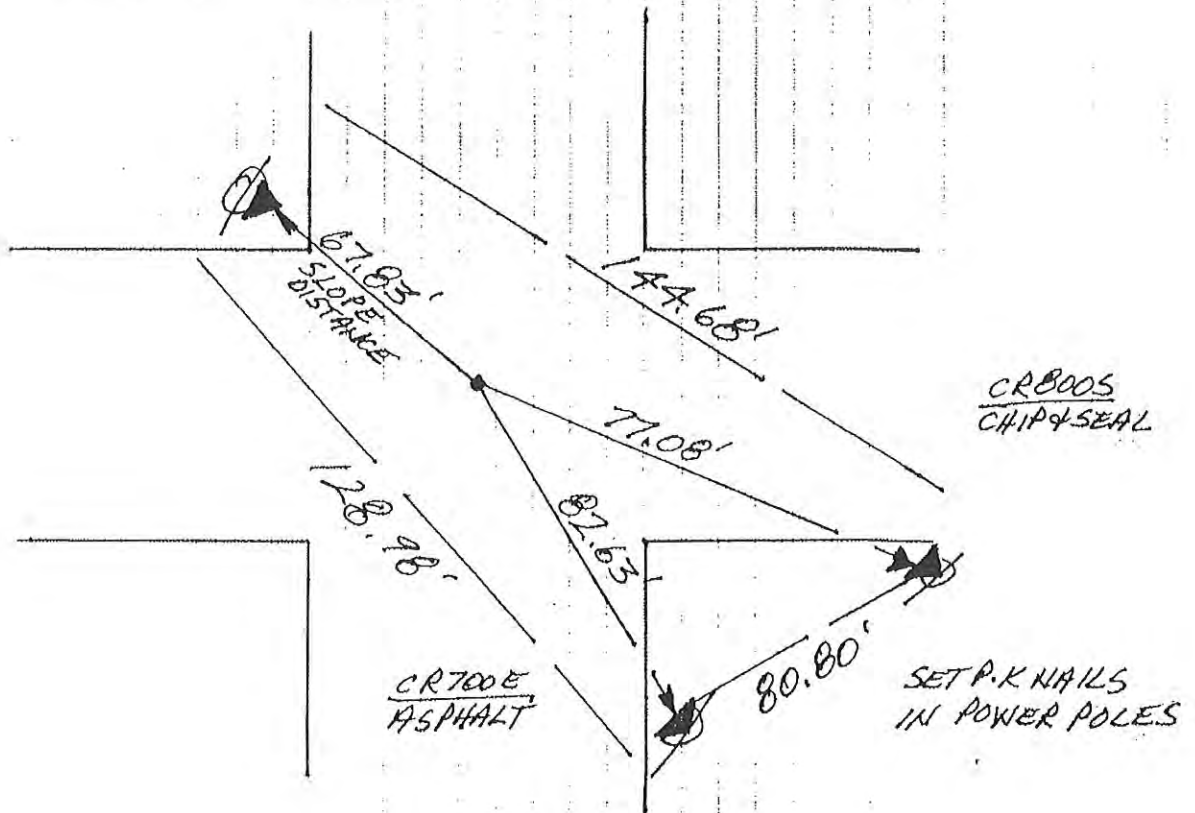
I, THE UNDERSIGNED, RANDALL MILLER, A LAND SURVEYOR REGISTERED IN THE STATE OF INDIANA UNDER I.C. 25-31, DO HEREBY CERTIFY THAT I HAVE RECOVERED THE CORNER HEREON SHOWN AND DESCRIBED.

Randall Miller
 RANDALL D. MILLER
 R.L.S. #880001



N
 NO SCALE

1. FRI. 21 SEPT '90, DLARLS 0537 P. MAIER ϕ . FOUND P.K NAILS IN INTERSECTION OUTSIDE OF R/W'S SPLIT. SET REFS. NO CO. HWT. DIB DUE TO ASPHALT ROAD SURFACE. WILL TALK W/NEWPORT FOR REFS. NAILS @ \approx 6' EAST OF CR TOOE'S E $\phi \approx$ 20' APART.
2. THURS. 15 AUG '91 WHILE PASSING BY TODAY FOUND HOLE \approx ϕ . 3' DEEP W/P.K NAIL IN BOTTOM. SET RR. SPIKE W/CENTER PUNCH \approx FLUSH W/PAVEMENT @ NAIL'S POSITION.



SE. COR. SEC. 36
 (T26N-R2E)

N
↑
NO SCALE

1. THURS. 15 AUG '91 DLA RLS 0537, P. MAYER
AFTER SEVERAL VISITS HAVE BEEN UNABLE TO
LOCATE ANY METAL MONUMENT IN DITCH + R/W
SPLIT; CULVERT DOES INTERFERE^{SP} WITH SOUNDING.
DITCH IS THE APPARENT BOUNDARY. NO CO. HWY.
DIG ASPHALT. POSITION DEFERRED TO FUTURE
SURVEYS.

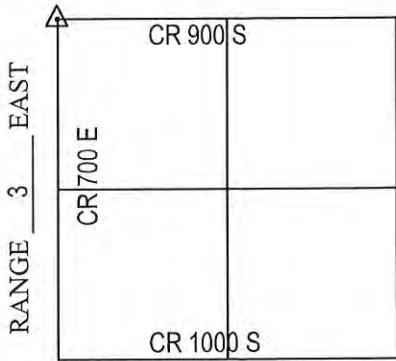
EAST 1/4 COR. SEC. 1
(T25N-R2E)

CORNERSTONE RECORD BOOK

SITE MAP

SECTION 7

TOWNSHIP 25 NORTH



OFFICE OF THE CASS COUNTY SURVEYOR, LOGANSPORT, INDIANA

CORNER DESCRIPTION: NW CORNER SEC. 7, TWP-25-N, RNG-3-E (E-5)

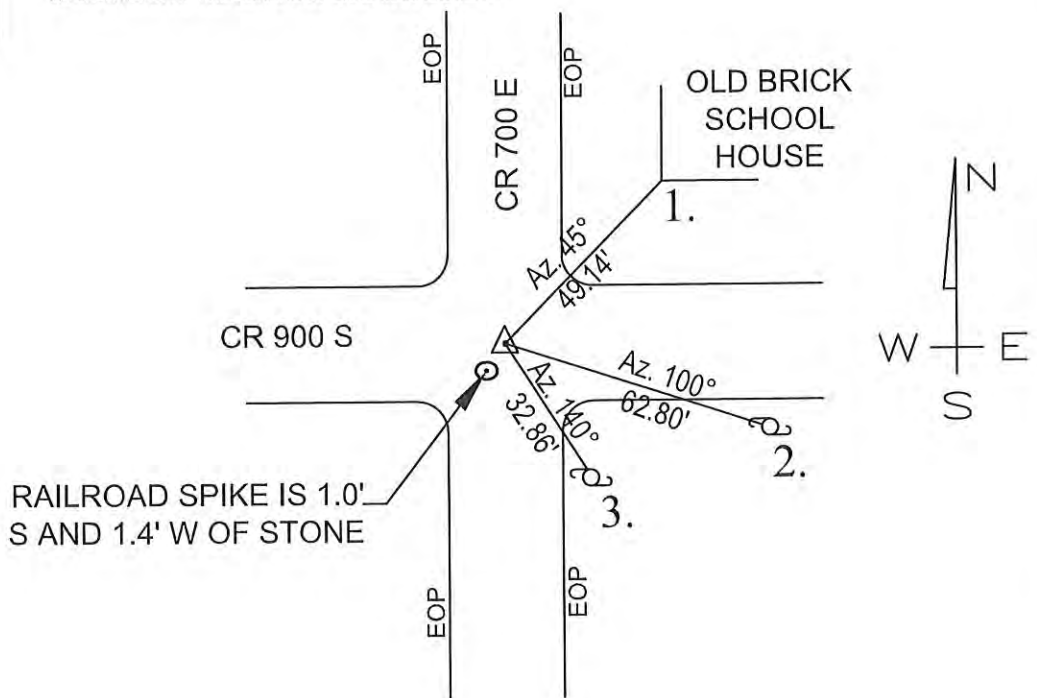
DATE RECOVERED: SEPTEMBER 18, 2009

CORNER RECOVERED BY: RANDALL MILLER

SURVEYOR'S REPORT:

ON SEPTMEBER 18, 2009 A RAILROAD SPIKE WAS FOUND AT THE SURFACE OF THE ROAD. THE CASS COUNTY CORNERSTONE RECORDS INDICATED THAT THE RAILROAD SPIKE WAS FOUND ON NOVEMBER 19, 1990 BY DAVID ABSHER AND WAS NOT EXCAVATED. NO OTHER DOCUMENTS WERE FOUND OR PROVIDED TO RMA INDICATING THE CORNER WAS EVER EXCAVATED. ON SEPTEMBER 18, 2009 THE RAILROAD SPIKE WAS REMOVED AND A 4'X4'X1.4' HOLE WAS EXCAVATED AND A 3"X9" GRANITES STONE WAS FOUND 1.4' BELOW THE ROAD SURFACE WITH HIGH POINT INTACT. ON NOVEMBER 23, 2009 A 5/8" DIAMETER IRON REBAR WITH CAP STAMPED RMA FIRM #0074 WAS SET FLUSH WITH THE ROAD SURFACE OVER THE HIGH POINT OF SAID STONE. ON THE SAME DAY, THE RAILROAD SPIKE WAS RESET AT ITS FOUND LOCATION AND MEASURED 1.0 FEET SOUTH AND 1.4 FEET WEST OF THE STONE. THE CORNER MAY BE A CLOSING CORNER AND FURTHER RESEARCH NEEDS TO BE COMPLETED TO DETERMINE IF THE CORNER NEEDS TO BE AMENDED PER THE RULES AND REGULATIONS OF THE BUREAU OF LAND MANAGEMENT.

Witnessed by: Chuck Sterrit
Rob Spradling
Willie Elliott



MONUMENT SET: 5/8" DIA. REBAR\ RMA CAP FIRM #0074 SET FLUSH WITH ROAD OVER HIGH POINT OF STONE

- REFERENCES:
1. SW CORNER OF BOTTOM BRICK OF OLD SCHOOL HOUSE
 2. PK NAIL FOUND 24" ABOVE GRADE IN NORTHWEST SIDE OF UTILITY POLE
 3. PK NAIL FOUND 24" ABOVE GRADE IN NORTH SIDE OF UTILITY POLE

CERTIFICATION:

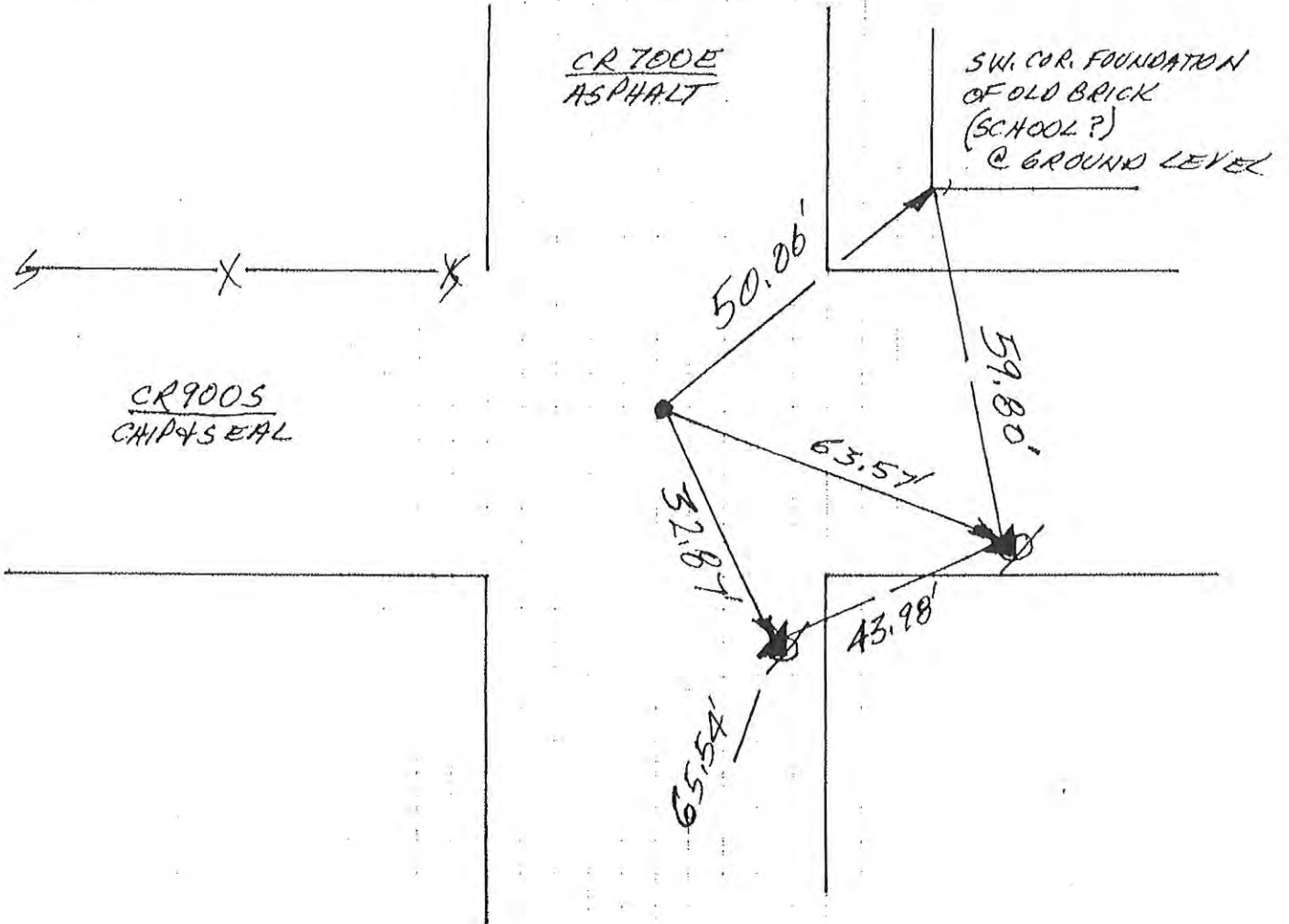
I, THE UNDERSIGNED, RANDALL MILLER, A LAND SURVEYOR REGISTERED IN THE STATE OF INDIANA UNDER I.C. 25-31, DO HEREBY CERTIFY THAT I HAVE RECOVERED THE CORNER HEREON SHOWN AND DESCRIBED.

Randall Miller
 RANDALL D. MILLER
 R.L.S. #880001



N
↑
NO SCALE

1. MON. 19 NOV '90 DLA RLS 0537 P. MAYER &
FOUND RR. SPIKE (+ SET CENTER PUNCH) IN
INTERSECTION; SET REFS; NO CO. HWY. 016
IN ASPHALT.



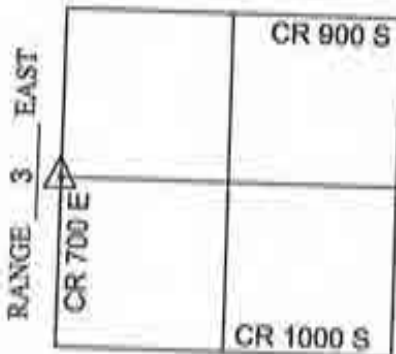
NE. COR. SEC. 12
(T25N-R2E)

CORNERSTONE RECORD BOOK

SITE MAP

SECTION 7

TOWNSHIP 25 NORTH



Witnessed by: Chuck Sterrit

Rob Spradling

Willie Elliott

OFFICE OF THE CASS COUNTY SURVEYOR, LOGANSPORT, INDIANA

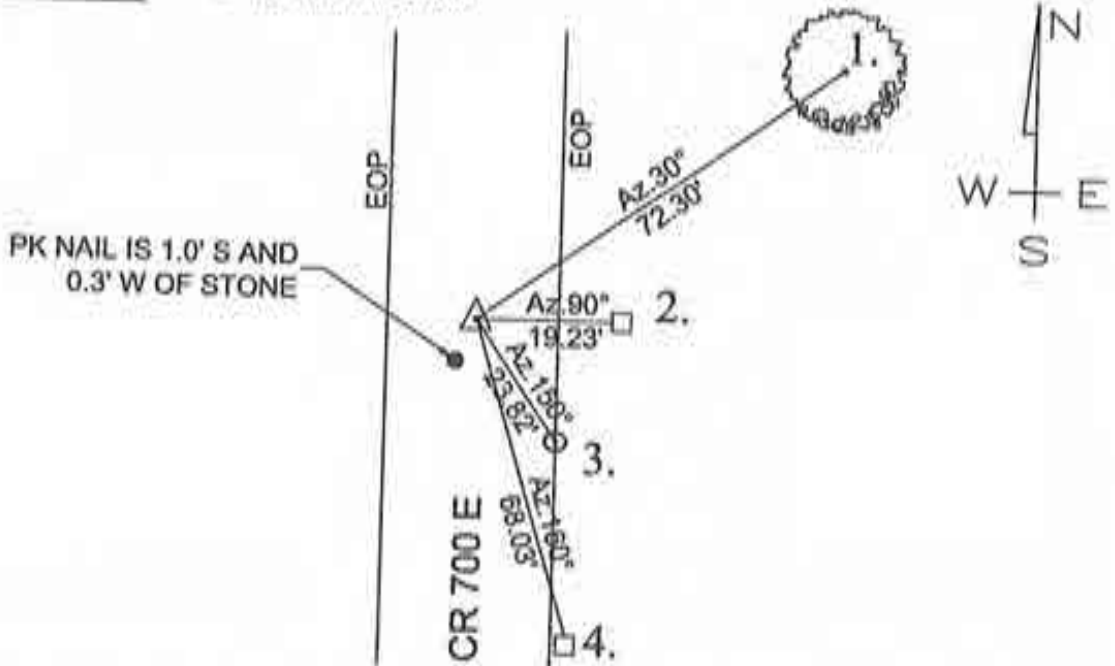
CORNER DESCRIPTION: SW CORNER NW 1/4 SEC. 7, TWP-25-N, RNG-3-E (E-7)

DATE RECOVERED: SEPTEMBER 18, 2009

CORNER RECOVERED BY: RANDALL MILLER

SURVEYOR'S REPORT:

ON SEPTEMBER 18, 2009, A PK NAIL WAS FOUND AT THE SURFACE OF THE ROAD AND MATCHING RECORDED REFERENCES. THE RECORDED REFERENCE INDICATED REFERENCE MONUMENTATION SET FOR SAID PK NAIL ON NOVEMBER 19, 1990 FOR THE EAST 1/4 CORNER OF SECTION 12, T 25 N, R 2 E. THE RECORDED REFERENCE ALSO INDICATED NO COUNTY HIGHWAY DIG AT THAT TIME, DUE TO THE ASPHALT ROAD. ON SEPTEMBER, 18, 2009, SAID NAIL WAS REMOVED AND A 4' X 4' HOLE WAS EXCAVATED BY RANDALL MILLER AND ASSOCIATES, INC., WHERE A 4" X 8" STONE WAS FOUND WITH HIGH POINT INTACT. THE ORIGINAL SURVEY NOTES INDICATED NO OFFSET DISTANCES ALONG THE RANGE LINE BETWEEN RANGES 2 EAST AND 3 EAST, THEREFORE, THE FOUND STONE MAY REPRESENT THE LOCATION OF BOTH THE EAST 1/4 CORNER OF SECTION 12, T 25 N, R 2 E AND THE WEST 1/4 CORNER OF SECTION 7, T 25 N, R 3 E. FURTHER RESEARCH AND INVESTIGATION IS REQUIRED TO DETERMINE IF THE CORNER NEEDS TO BE AMENDED. ON NOVEMBER 23, 2009, A 5/8 INCH DIAMETER IRON REBAR WITH A PLASTIC CAP STAMPED RMA FIRM #0074 WAS SET FLUSH WITH THE ROAD SURFACE OVER THE HIGH POINT OF SAID STONE. ON NOVEMBER 23, 2009, A MAG NAIL WAS SET AT THE PK NAIL'S FOUND LOCATION AND MEASURED 1.0' SOUTH AND 0.3' WEST OF THE STONE.



MONUMENT SET: 5/8" DIA. IRON REBAR CAPPED WITH RMA FIRM #0074 OVER HIGH POINT OF STONE

- REFERENCES:
1. MAG NAIL SET 12" ABOVE GRADE IN BASE OF TREE
 2. PK NAIL FOUND 10" ABOVE GRADE IN WEST FACE OF 8"X8" WOOD POST
 3. RAILROAD SPIKE FLUSH WITH ROAD IN EAST EDGE OF PAVEMENT
 4. MAG NAIL SET 6" ABOVE GRADE IN MAILBOX POST

CERTIFICATION:

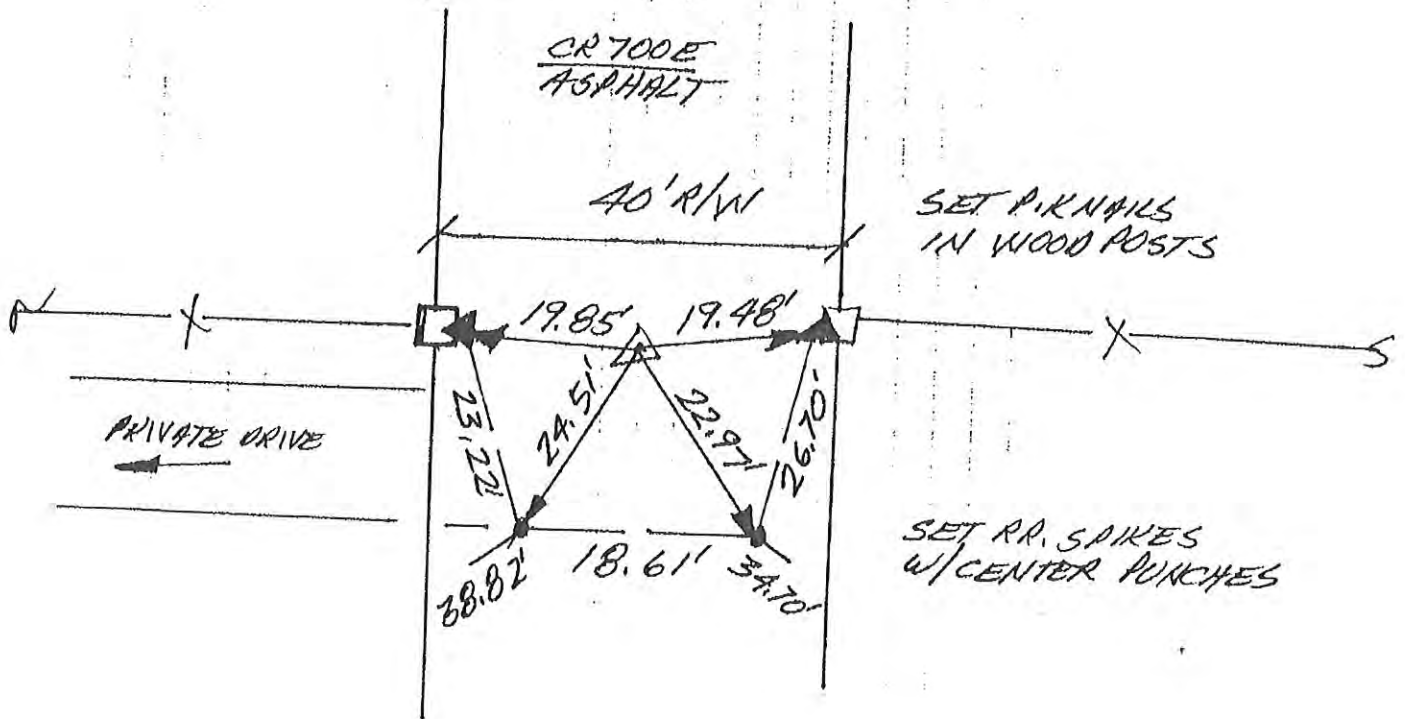
I, THE UNDERSIGNED, RANDALL MILLER, A LAND SURVEYOR REGISTERED IN THE STATE OF INDIANA UNDER I.C. 25-31, DO HEREBY CERTIFY THAT I HAVE RECOVERED THE CORNER HEREON SHOWN AND DESCRIBED.

Randall Miller
 RANDALL D. MILLER
 R.L.S. #880001



N
NO SCALE

1. MON 19 NOV '90 DLA RLS 0537 P. MAVER φ.
FOUND P.I. NAIL; SET REFS; NO CO HWY. DIG
IN ASPHALT.



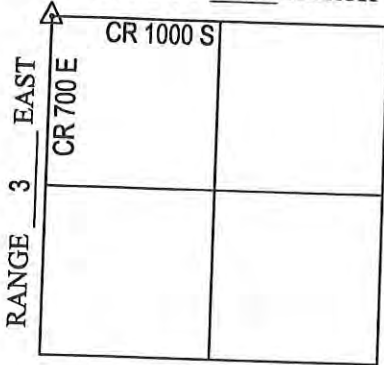
EAST 1/4 COR. SEC. 12
(T25N-R2E)

CORNERSTONE RECORD BOOK

SITE MAP

SECTION 18

TOWNSHIP 25 NORTH



OFFICE OF THE CASS COUNTY SURVEYOR, LOGANSPORT, INDIANA

CORNER DESCRIPTION: NW CORNER, NW 1/4 SEC. 18, TWP-25-N, RNG-3-E (E-9)

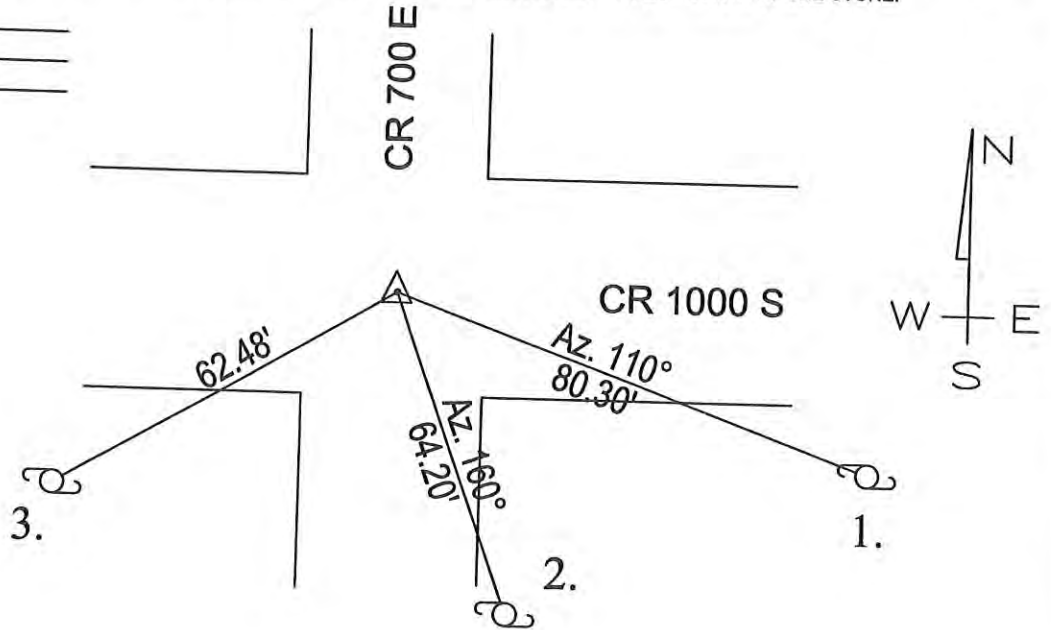
DATE RECOVERED: SEPTEMBER 11, 2009

CORNER RECOVERED BY: RANDALL MILLER

SURVEYOR'S REPORT:

ON SEPTEMBER 11, 2009, A RAILROAD SPIKE WAS FOUND AT THE SURFACE OF THE ROAD AND WAS PREVIOUSLY REFERENCED BY THE COUNTY SURVEYOR. THE PREVIOUSLY ESTABLISHED REFERENCE MONUMENTATION HAD APPARENTLY BEEN OBLITERATED AND WAS NOT FOUND. ON THE SAME DAY, SAID SPIKE WAS REMOVED AND A 4' X 4' X 1' HOLE WAS EXCAVATED BY RANDALL MILLER AND ASSOCIATES, INC. A 6" X 6" STONE WAS FOUND BURIED APPROXIMATELY 1' BELOW THE ROAD SURFACE WITH HIGH POINT INTACT. A 3" X 3" WOOD POST APPROXIMATELY 6" LONG WITH SHARP POINT ON TOP WAS FOUND AGAINST THE WEST SIDE OF THE STONE. ON NOVEMBER 23, 2009, A 5/8 INCH DIAMETER IRON REBAR WITH A PLASTIC CAP STAMPED RMA FIRM #0074 WAS SET FLUSH WITH THE ROAD SURFACE OVER THE HIGH POINT OF THE STONE AND NEW REFERENCE MONUMENTATION WAS SET. THE RAILROAD SPIKE WAS RESET AT IT'S FOUND LOCATION AND MEASURED 1.1 FEET NORTH OF THE STONE.

Witnessed by: Chuck Sterrit
Rob Spradling
Willie Elliott



MONUMENT SET: 5/8" DIA. REBAR SET WITH RMA CAP FIRM #0074 FLUSH WITH ROAD OVER HIGH POINT OF STONE

- REFERENCES:
1. MAG NAIL SET 12" ABOVE GRADE IN NW FACE OF UTILITY POLE
 2. MAG NAIL SET 12" ABOVE GRADE IN NW FACE OF UTILITY POLE
 3. MAG NAIL SET 12" ABOVE GRADE IN NE FACE OF UTILITY POLE

CERTIFICATION:

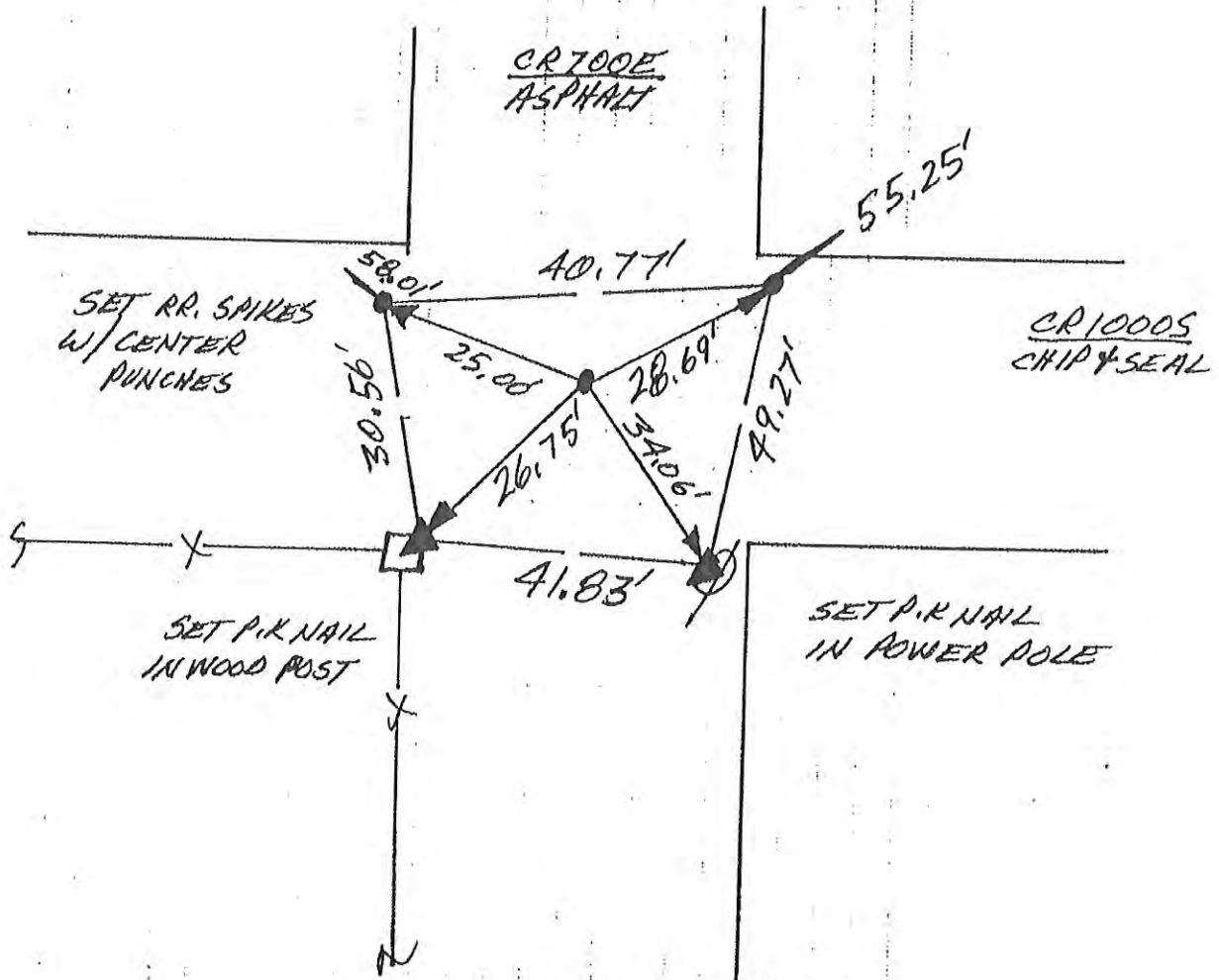
I, THE UNDERSIGNED, RANDALL MILLER, A LAND SURVEYOR REGISTERED IN THE STATE OF INDIANA UNDER I.C. 25-31, DO HEREBY CERTIFY THAT I HAVE RECOVERED THE CORNER HEREON SHOWN AND DESCRIBED.

Randall Miller
 RANDALL D. MILLER
 R.L.S. #880001



N
↑
NO SCALE

1. MON. 19 NOV '90 DLARIS 0537, P. MAIER &
FOUND RR. SPIKE (4 SET CENTER PUNCH) IN
INTERSECTION; SET REFS; NO CO. HWY. DIG
IN ASPHALT.



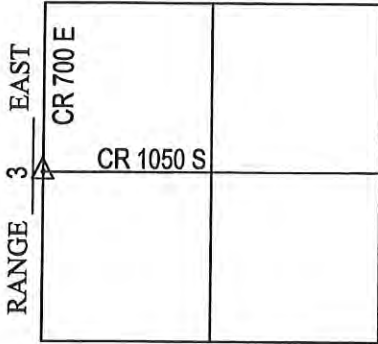
NE. COR. 13
(T25N - R2E)

CORNERSTONE RECORD BOOK

SITE MAP

SECTION 18

TOWNSHIP 25 NORTH



Witnessed by: Chuck Sterrit
Rob Spradling
Willie Elliott

OFFICE OF THE CASS COUNTY SURVEYOR, LOGANSPORT, INDIANA

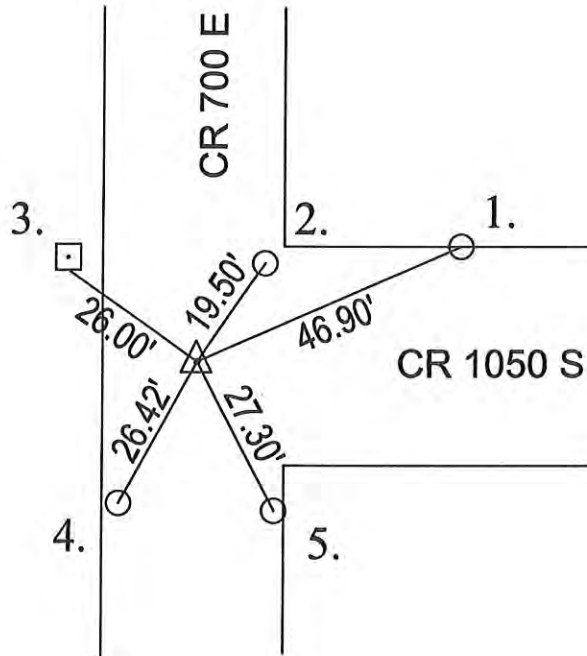
CORNER DESCRIPTION: WEST QUARTER CORNER SEC. 18, TWP-25-N, RNG-3-E (E-11)

DATE RECOVERED: SEPTEMBER 11, 2009

CORNER RECOVERED BY: RANDALL MILLER

SURVEYOR'S REPORT:

ON SEPTEMBER 11, 2009, A RAILROAD SPIKE WAS FOUND AT THE SURFACE OF THE ROAD AND MATCHED PREVIOUSLY RECORDED REFERENCES. ON THE SAME DAY, SAID SPIKE WAS REMOVED AND A 4' X 4' X 2.5' HOLE WAS EXCAVATED BY RANDALL MILLER AND ASSOCIATES, INC., WHERE NO STONE WAS FOUND. ON NOVEMBER 23, 2009, THE RAILROAD SPIKE WAS RESET AT ITS FOUND LOCATION.



MONUMENT SET: RAILROAD SPIKE FOUND

REFERENCES: 1. MAG NAIL SET IN NORTH EDGE OF PAVEMENT

2. RAILROAD SPIKE FOUND BURIED 1" BELOW GRADE

3. CENTER PUNCH IN BOTTOM BOLT ON S. FACE 18" SQ. CONCRETE POST

4. RAILROAD SPIKE FOUND AT ROAD SURFACE IN WEST EDGE OF PAVEMENT

5. RAILROAD SPIKE FOUND BURIED 1" IN EAST EDGE OF PAVEMENT

CERTIFICATION:

I, THE UNDERSIGNED, RANDALL MILLER, A LAND SURVEYOR REGISTERED IN THE STATE OF INDIANA UNDER I.C. 25-31, DO HEREBY CERTIFY THAT I HAVE RECOVERED THE CORNER HEREON SHOWN AND DESCRIBED.

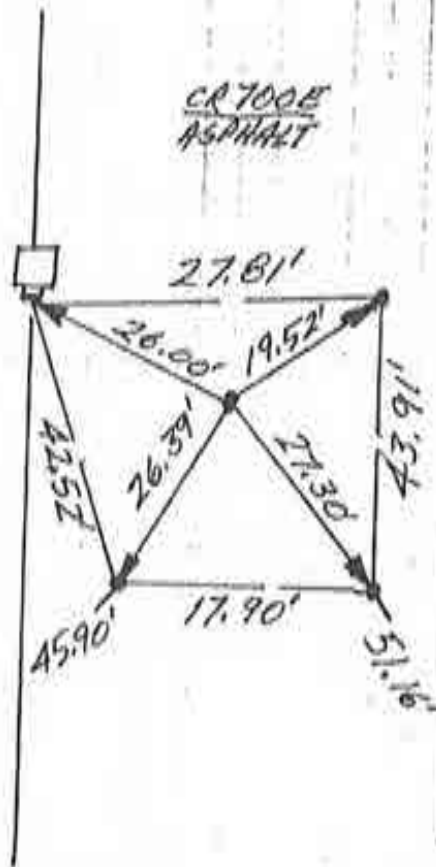
Randall Miller
 RANDALL D. MILLER
 R.L.S. #880001



N
↑
NO SCALE

1. MON. 19 NOV '90 DIA RLS 0537, A MASTER OF
FOUND RR SPIKE (4 SET CENTER PUNCH) IN
INTERSECTION; SET REFS; NO CO. HWY. DIB
IN ASPHALT.

USE CENTER
PUNCH IN END
OF ROCT, BOTTOM
SOUTH FACE OF
CONCRETE POST



SET RR SPIKES
W/CENTER PUNCHES

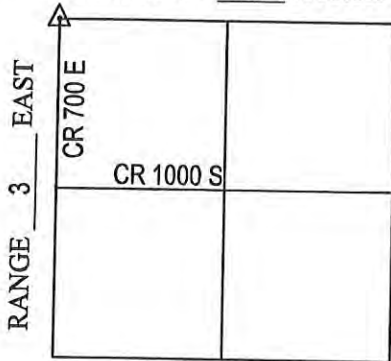
EAST 1/4 COR. SEC. 13
(T25N-R2E)

CORNERSTONE RECORD BOOK

SITE MAP

SECTION 19

TOWNSHIP 25 NORTH



Witnessed by: Chuck Sterrit
Rob Spradling
Willie Elliott

OFFICE OF THE CASS COUNTY SURVEYOR, LOGANSPOUT, INDIANA

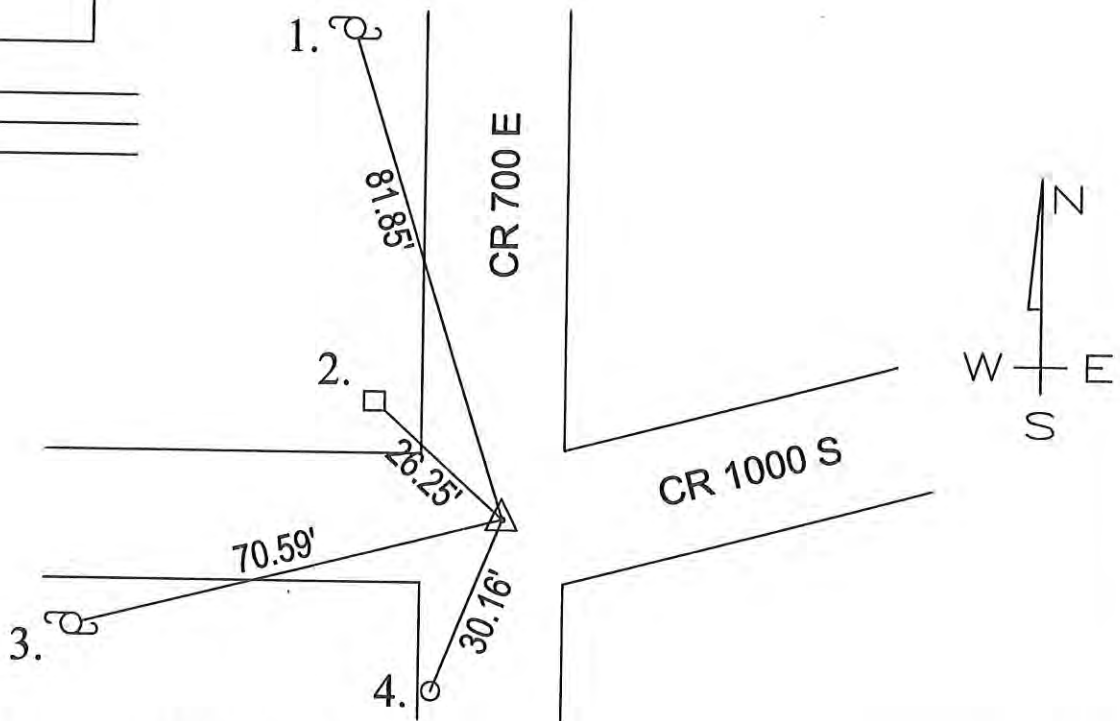
CORNER DESCRIPTION: NW CORNER SEC. 19, TWP-25-N, RNG-3-E (E-13)

DATE RECOVERED: SEPTEMBER 11, 2009

CORNER RECOVERED BY: RANDALL MILLER

SURVEYOR'S REPORT:

ON SEPTEMBER 11, 2009, A RAILROAD SPIKE WAS FOUND AT THE SURFACE OF THE ROAD. THE RAILROAD SPIKE HAD PREVIOUSLY BEEN REFERENCED BY THE COUNTY SURVEYOR AND EXISTING REFERENCE MONUMENTATION WAS FOUND AND USED ON FOR THIS REFERENCE. ON THE SAME DAY, SAID SPIKE WAS REMOVED AND A 4' X 4' X 1' HOLE WAS EXCAVATED BY RANDALL MILLER AND ASSOCIATES, INC, AND NO STONE WAS FOUND, HOWEVER, THERE WERE FRAGMENTS OF WOOD FOUND WITHIN SAID HOLE. IT WAS DETERMINED TO ACCEPT THE LOCATION OF THE RAILROAD SPIKE AND ON NOVEMBER 23, 2009, THE RAILROAD SPIKE WAS RESET AT THE SURFACE AT ITS FOUND LOCATION.



MONUMENT SET: RAILROAD SPIKE FOUND AND RESET

- REFERENCES:
1. MAG NAIL SET 12" ABOVE GRADE IN SE SIDE OF UTILITY POLE
 2. PK NAIL FOUND 12" ABOVE GRADE IN SE FACE OF 8" SQ. WOOD POST
 3. MAG NAIL SET 12" ABOVE GRADE IN NE FACE OF UTILITY POLE
 4. RAILROAD SPIKE FOUND AT ROAD SURFACE IN WEST EDGE OF PAVEMENT

CERTIFICATION:

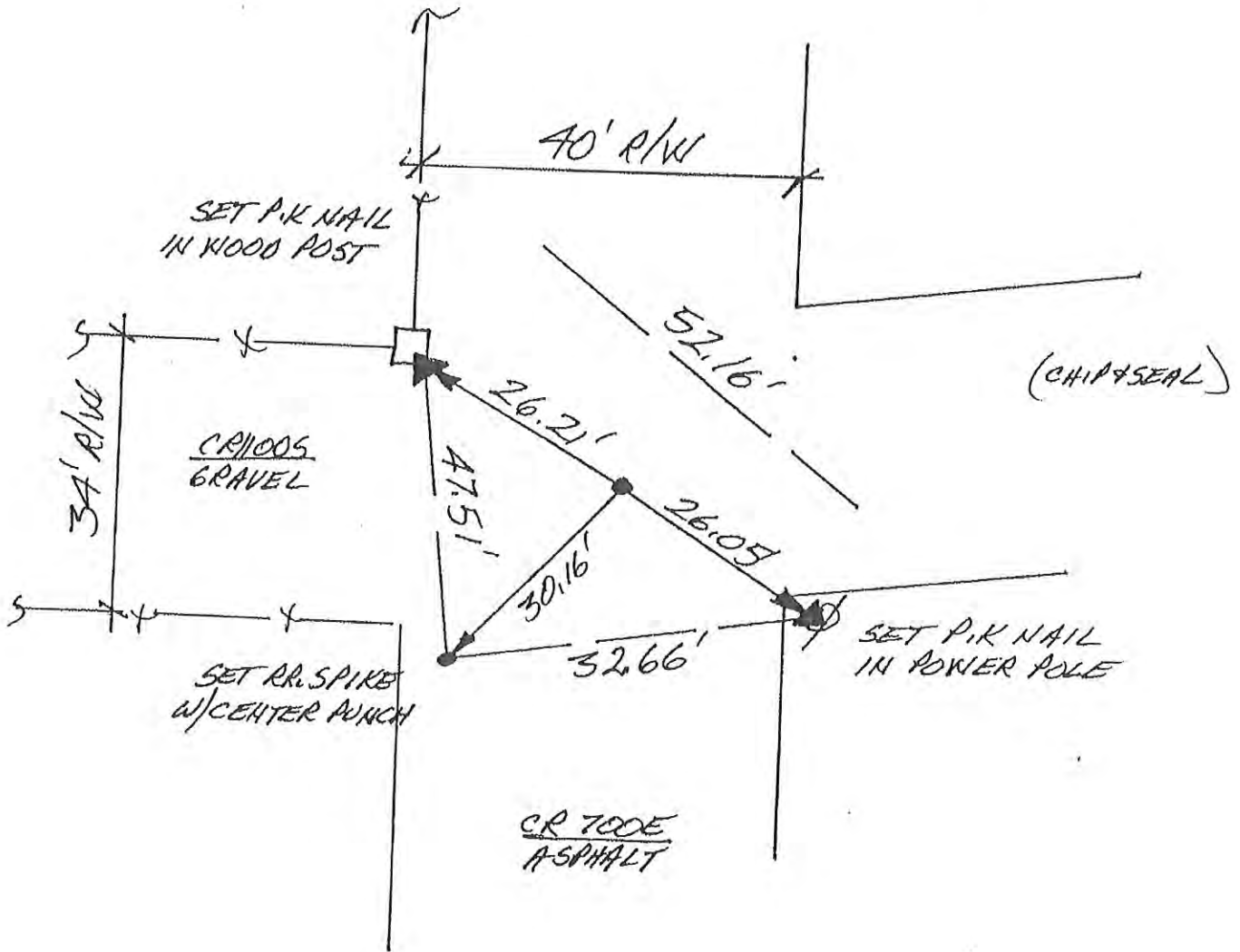
I, THE UNDERSIGNED, RANDALL MILLER, A LAND SURVEYOR REGISTERED IN THE STATE OF INDIANA UNDER I.C. 25-31, DO HEREBY CERTIFY THAT I HAVE RECOVERED THE CORNER HEREON SHOWN AND DESCRIBED.

Randall Miller
 RANDALL D. MILLER
 R.L.S. #880001



N
 NO SCALE

1. THURS. 15 AUG '91 OLA RL5 0537 P. MAHER P.
 FOUND NO METAL SOUNDING. 'ND CO. HWY.
 016 IN ASPHALT ROAD. SET REFS. SET RR. SPIKE
 W/ CENTER PUNCH @ R/W SPLITS NORTH & WEST.



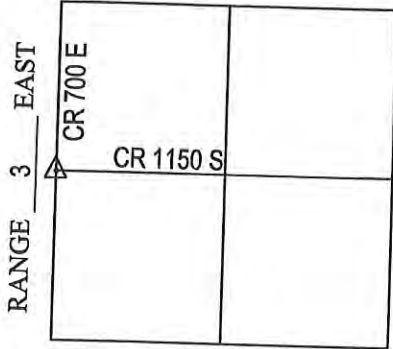
SE. COR. SEC. 13
 (T25N-R2E)

CORNERSTONE RECORD BOOK

SITE MAP

SECTION 19

TOWNSHIP 25 NORTH



Witnessed by: Chuck Sterrit
Rob Spradling
Willie Elliott

OFFICE OF THE CASS COUNTY SURVEYOR, LOGANSPORT, INDIANA

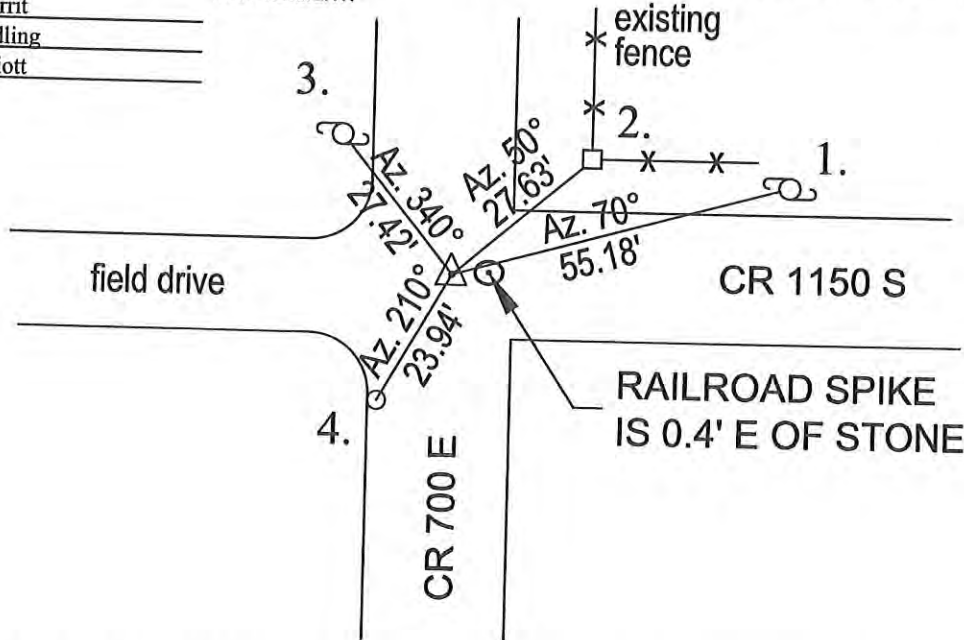
CORNER DESCRIPTION: WEST 1/4 CORNER SEC. 19, TWP-25-N, RNG-3-E (E-15)

DATE RECOVERED: SEPTEMBER 11, 2009

CORNER RECOVERED BY: RANDALL MILLER

SURVEYOR'S REPORT:

ON SEPTEMBER 11, 2009, A RAILROAD SPIKE WAS FOUND AT THE SURFACE OF THE ROAD. THE RAILROAD SPIKE HAD PREVIOUSLY BEEN REFERENCED BY THE COUNTY SURVEYOR. ONE EXISTING REFERENCE MONUMENT (RAILROAD SPIKE) WAS FOUND AND USED ON THIS REFERENCE. ON THE SAME DAY, SAID SPIKE WAS REMOVED AND A 4' X 4' X 0.5' HOLE WAS EXCAVATED BY RANDALL MILLER AND ASSOCIATES, INC. A 6" ROUND STONE WITH A FLAT TOP WAS FOUND BURIED APPROXIMATELY 5 INCHES BELOW THE ROAD SURFACE. ON NOVEMBER 23, 2009, A 5/8 INCH DIAMETER IRON REBAR WITH A PLASTIC CAP STAMPED RMA FIRM #0074 WAS SET FLUSH WITH THE ROAD SURFACE OVER THE CENTER OF THE STONE AND ADDITIONAL REFERENCE MONUMENTATION WAS SET AS WELL. THE RAILROAD SPIKE WAS RESET AT IT'S FOUND LOCATION AND MEASURED 0.4 FEET EAST OF THE STONE. THE CORNER IS A CLOSING CORNER AND NEEDS TO BE AMENDED PER THE RULES AND REGULATIONS OF THE BUREAU OF LAND MANAGEMENT.



MONUMENT SET: 5/8" DIA. IRON REBAR SET WITH RMA FIRM #0074 CAP FLUSH WITH ROAD SURFACE OVER STONE

- REFERENCES:
1. MAG NAIL SET 12" ABOVE GRADE IN SOUTH SIDE OF UTILITY POLE
 2. MAG NAIL SET WITH RMA METAL WASHER IN SW CORNER OF 8" SQ. WOOD POST
 3. PK NAIL FOUND 12" ABOVE GRADE IN SE FACE OF UTILITY POLE
 4. RAILROAD SPIKE FOUND AT ROAD SURFACE IN WEST EDGE OF PAVEMENT

CERTIFICATION:

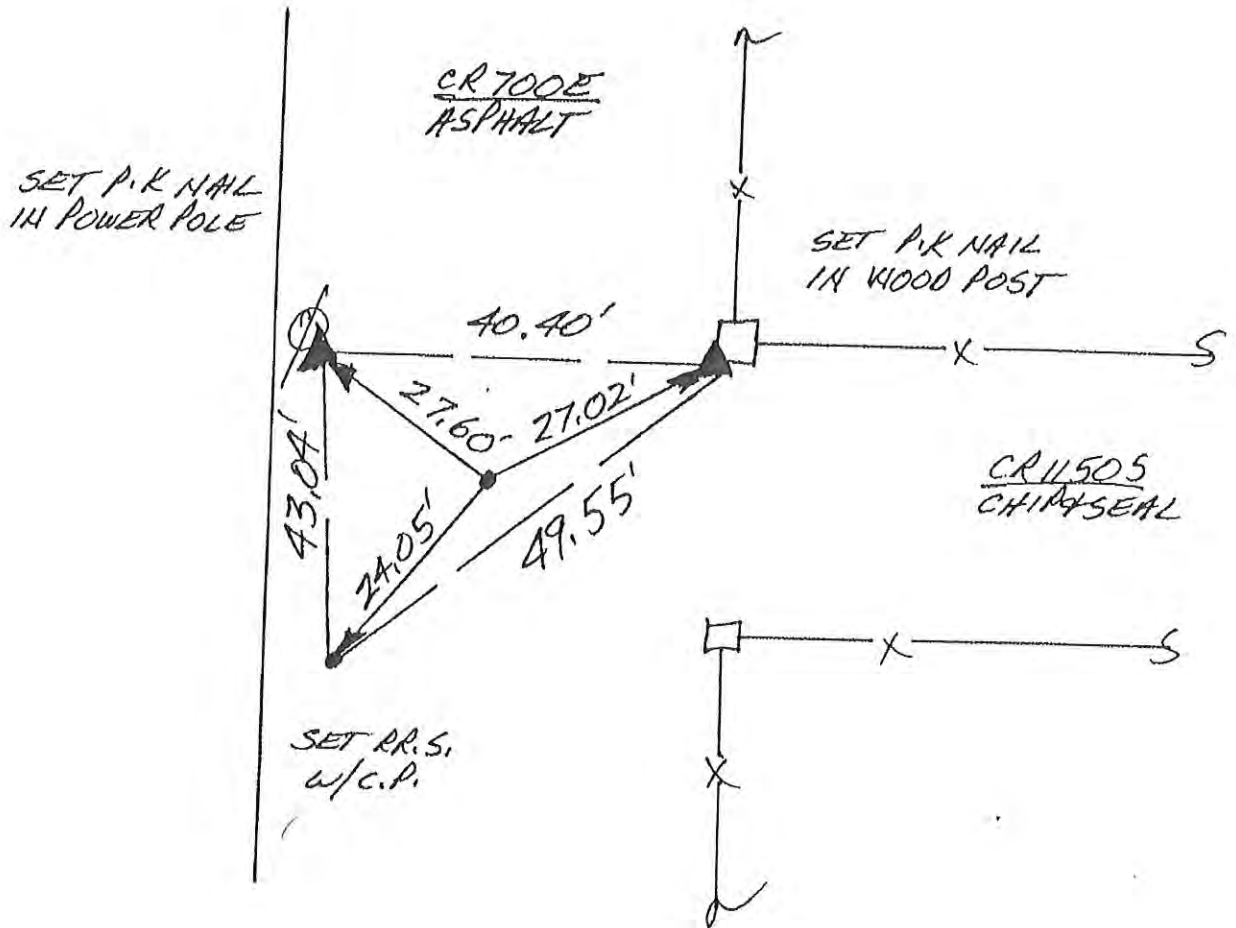
I, THE UNDERSIGNED, RANDALL MILLER, A LAND SURVEYOR REGISTERED IN THE STATE OF INDIANA UNDER I.C. 25-31, DO HEREBY CERTIFY THAT I HAVE RECOVERED THE CORNER HEREON SHOWN AND DESCRIBED.

Randall Miller
 RANDALL D. MILLER
 R.L.S. #880001



N
↑
NO SCALE

1. THURS. 15 AUG '91 OLA PLS 0537 P. MAYER Φ.
FOUND STRONG DISCRETE ISOLATED SOUNDING
IN INTERSECTION @ R/W SPLITS. SET REFS.
NO CO. HWY. DIB IN ASPHALT ROAD. SET
RR. SPIKE W/ CENTER PUNCH DOWN THROUGH
LOCALIZED SOUNDING.



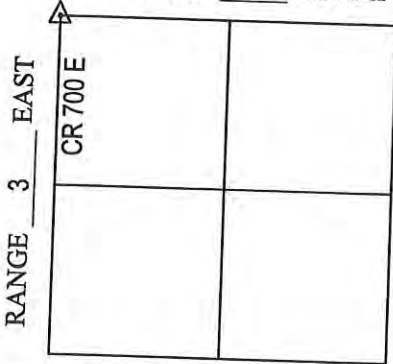
EAST 1/4 COR. SEC. 24
(T25N-R2E)

CORNERSTONE RECORD BOOK

SITE MAP

SECTION 30

TOWNSHIP 25 NORTH



Witnessed by: Chuck Sterrit
Rob Spradling
Willie Elliott

OFFICE OF THE CASS COUNTY SURVEYOR, LOGANSPORT, INDIANA

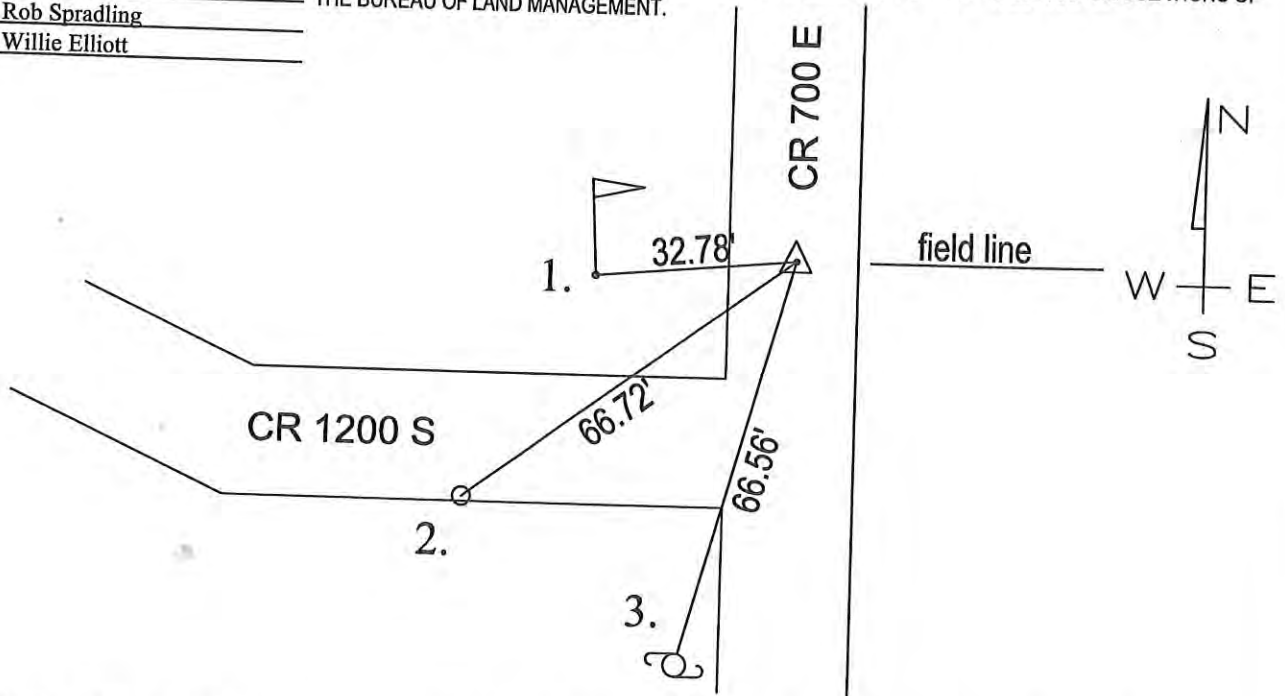
CORNER DESCRIPTION: NW CORNER SEC. 30, TWP-25-N, RNG-3-E (E-17)

DATE RECOVERED: SEPTEMBER 11, 2009

CORNER RECOVERED BY: RANDALL MILLER

SURVEYOR'S REPORT:

ON SEPTEMBER 11, 2009, A RAILROAD SPIKE WAS FOUND AT THE SURFACE OF THE ROAD. THE RAILROAD SPIKE HAD PREVIOUSLY BEEN REFERENCED BY THE COUNTY SURVEYOR AND TWO OF THOSE REFERENCE MONUMENTS (RAILROAD SPIKES) WERE FOUND STILL INTACT, BUT WERE NOT USED AS A PART OF THE WITHIN REFERENCE. ON THE SAME DAY, SAID SPIKE WAS REMOVED AND A 4' X 4' X 1' HOLE WAS EXCAVATED BY RANDALL MILLER AND ASSOCIATES, INC. A 6" X 6" GRANITE STONE WAS FOUND BURIED APPROXIMATELY 1' BELOW THE ROAD SURFACE WITH CHISELED "X" ON TOP. ON NOVEMBER 23 2009, A 5/8 INCH DIAMETER IRON REBAR WITH A PLASTIC CAP STAMPED RMA FIRM #0074 WAS SET FLUSH WITH THE ROAD SURFACE OVER THE CHISELED "X" OF THE STONE AND NEW ADDITIONAL REFERENCE MONUMENTATION WAS SET TO REFERENCE THE STONE'S LOCATION. THE RAILROAD SPIKE WAS RESET AT IT'S FOUND LOCATION AND MEASURED 1.2 FEET SOUTH AND 0.3 FEET EAST OF THE STONE. THE CORNER IS A CLOSING CORNER AND NEEDS TO BE AMENDED PER THE RULES AND REGULATIONS OF THE BUREAU OF LAND MANAGEMENT.



MONUMENT SET: 5/8" DIA. REBAR SET WITH RMA FIRM #0074 CAP FLUSH WITH ROAD OVER "X" ON STONE

- REFERENCES:
1. CUT "X" IN 4" DIA. FLAG POLE
 2. RAILROAD SPIKE SET IN SOUTH EDGE OF PAVEMENT
 3. MAG NAIL SET 24" ABOVE GRADE IN NE FACE OF UTILITY POLE

CERTIFICATION:

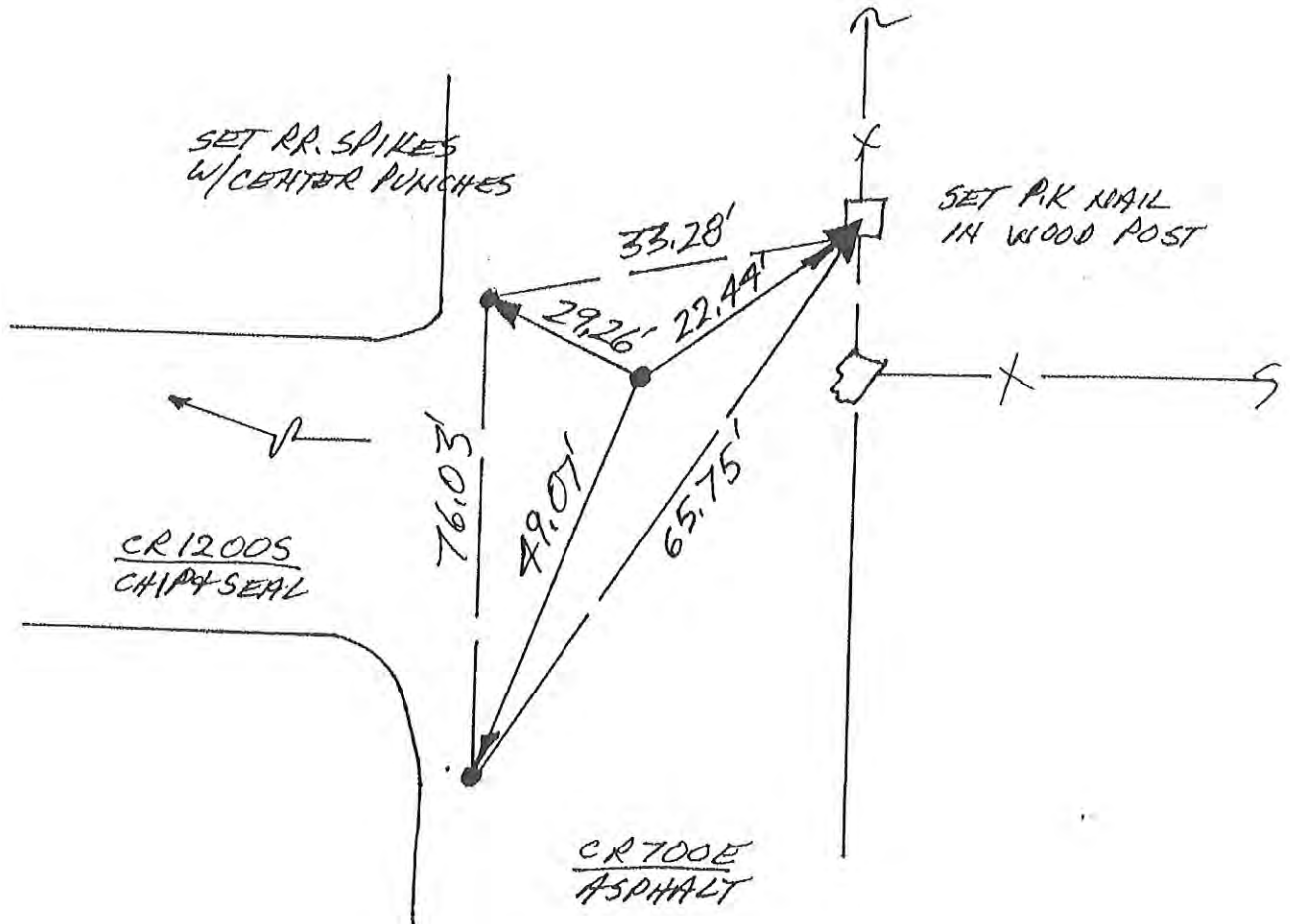
I, THE UNDERSIGNED, RANDALL MILLER, A LAND SURVEYOR REGISTERED IN THE STATE OF INDIANA UNDER I.C. 25-31, DO HEREBY CERTIFY THAT I HAVE RECOVERED THE CORNER HEREON SHOWN AND DESCRIBED.

Randall Miller
 RANDALL D. MILLER
 R.L.S. #880001



NO SCALE

1. THURS. 15 AUG 91 OLA RLS 0537, P. MAYER &.
FOUND P.K. NAIL @ CR 700E R/W SPLIT + FIELD
DIVISION EAST. REPLACED NAIL W/ CENTER
PUNCHED RR. SPIKE. SET REFS; NO CO. HWY.
DIB IN ASPHALT ROAD.



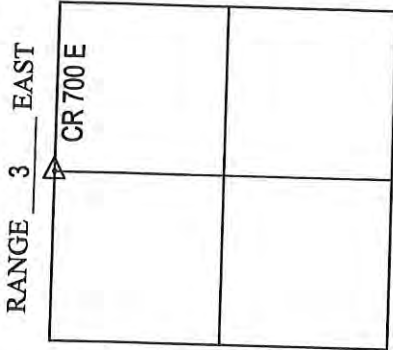
SE. 1/4 SEC. 24
(T 25N - R 2E)

CORNERSTONE RECORD BOOK

SITE MAP

SECTION 30

TOWNSHIP 25 NORTH



OFFICE OF THE CASS COUNTY SURVEYOR, LOGANSPORT, INDIANA

CORNER DESCRIPTION: WEST 1/4 CORNER SEC. 30, TWP-25-N, RNG-3-E (E-19)

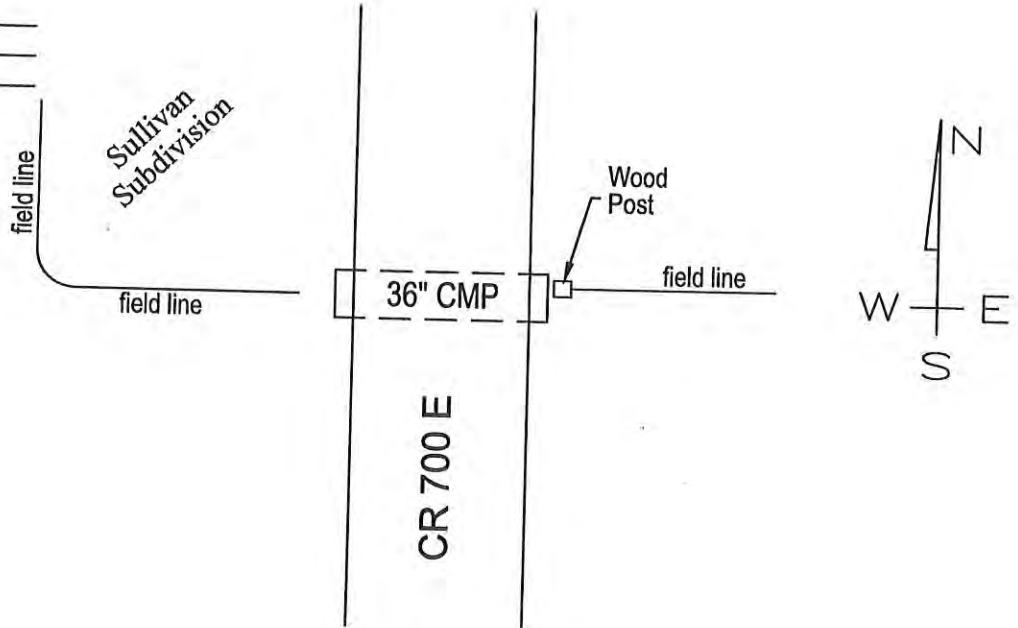
DATE RECOVERED: SEPTEMBER 11, 2009

CORNER RECOVERED BY: RANDALL MILLER

SURVEYOR'S REPORT:

THE CASS COUNTY CORNER STONE RECORD BOOK INDICATED NO RECORDED HISTORY FOR THIS CORNER AND NO OTHER INFORMATION REGARDING THIS CORNER WAS FOUND OR PROVIDED TO RMA. ON SEPTEMBER 11, 2009, NO MONUMENTATION WAS FOUND AT OR BELOW THE ROAD SURFACE. DUE TO THE 36 INCH DIAMETER CORRUGATED METAL DRAINAGE PIPE CROSSING DIRECTLY UNDER THE CORNER, IT WAS DETERMINED NOT TO EXCAVATE FOR A STONE. NO MONUMENT WAS SET AT THIS CORNER.

Witnessed by: Chuck Sterrit
Rob Spradling
Willie Elliott



MONUMENT SET: NO MONUMENT OR STONE FOUND

- REFERENCES:
1. _____
 2. _____
 3. _____
 4. _____

CERTIFICATION:

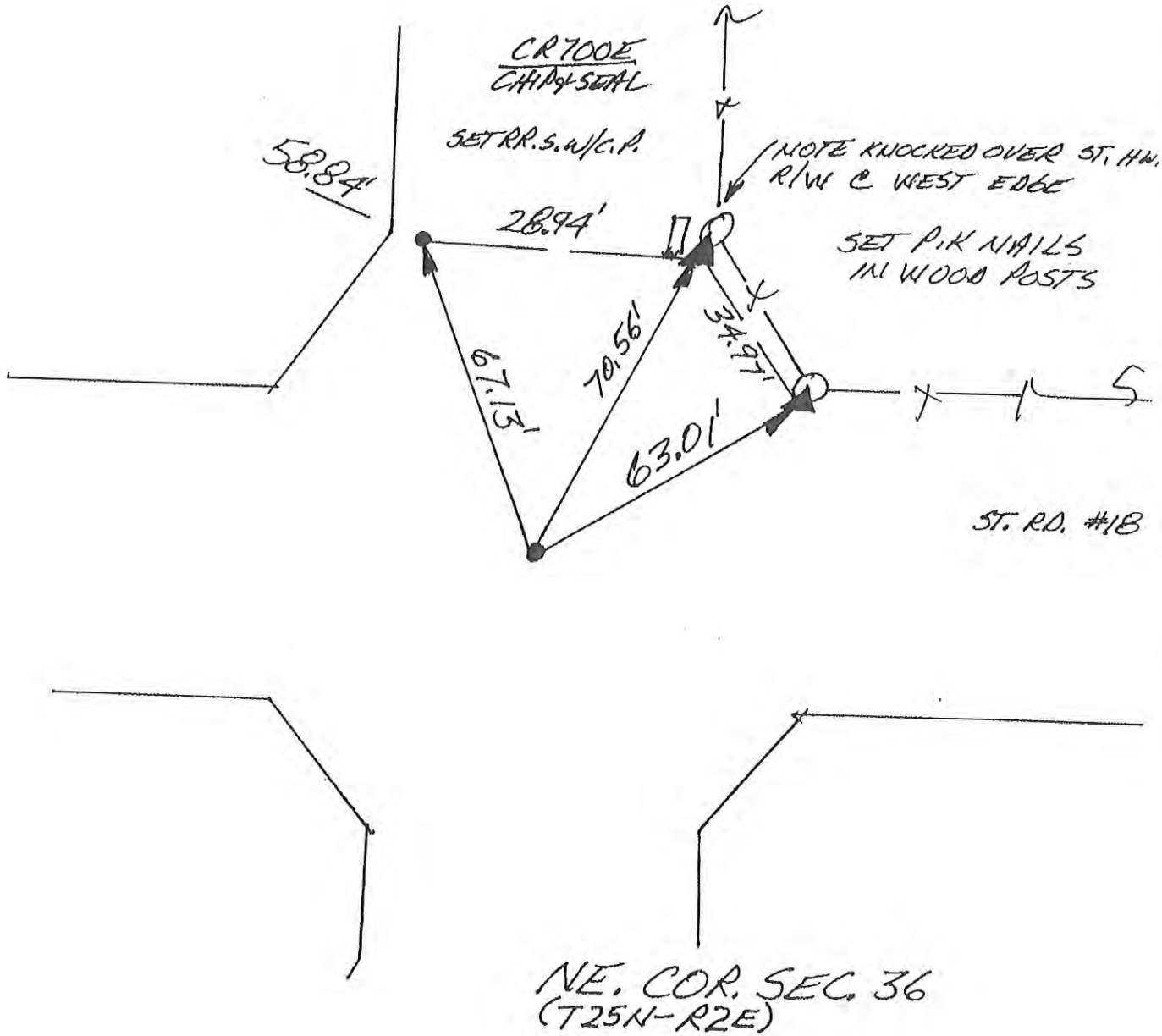
I, THE UNDERSIGNED, RANDALL MILLER, A LAND SURVEYOR REGISTERED IN THE STATE OF INDIANA UNDER I.C. 25-31, DO HEREBY CERTIFY THAT I HAVE RECOVERED THE CORNER HEREON SHOWN AND DESCRIBED.

Randall Miller
RANDALL D. MILLER
R.L.S. #880001



N
 ↑
 NO SCALE

1. THURS, 15 AUG '91 OLA RLS 0537 P. WAYER
 FOUND STRONG ISOLATED SOUNDING @ INTERSECTA
 OF R/W'S; SET REFS; NO DIB IN ST. HWY.; SET
 R.R. SPIKE DOWN THROUGH METAL SOUNDING (4 DID
 HIT SOME RESISTANCE).



60

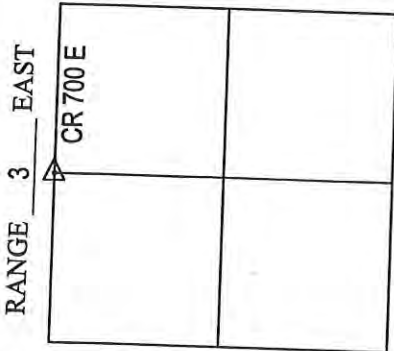
~~P-12~~

CORNERSTONE RECORD BOOK

SITE MAP

SECTION 31

TOWNSHIP 25 NORTH



Witnessed by: Chuck Sterrit
Rob Spradling
Willie Elliott

OFFICE OF THE CASS COUNTY SURVEYOR, LOGANSPORT, INDIANA

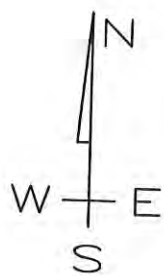
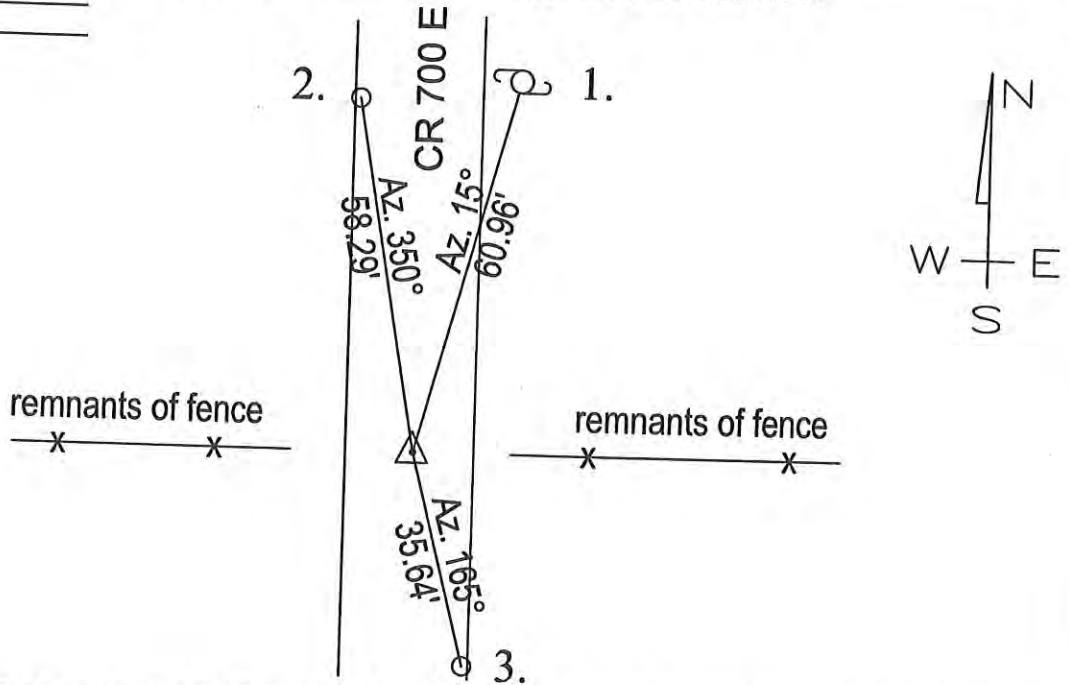
CORNER DESCRIPTION: WEST 1/4 CORNER SEC. 31, TWP-25-N, RNG-3-E (E-23)

DATE RECOVERED: SEPTEMBER 11, 2009

CORNER RECOVERED BY: RANDALL MILLER

SURVEYOR'S REPORT:

ON SEPTEMBER 11, 2009, A RAILROAD SPIKE WAS FOUND AT THE SURFACE OF THE ROAD. THE RAILROAD SPIKE HAD PREVIOUSLY BEEN REFERENCED BY THE COUNTY SURVEYOR AND THREE OF THE FOUR REFERENCE MONUMENTS WERE FOUND INTACT. THE COUNTY CORNER STONE RECORD BOOK INDICATED THAT THE SPIKE WAS ESTABLISHED BY EXISTING FIELD DIVISIONS. ON THE SAME DAY, SAID SPIKE WAS REMOVED AND A 4' X 4' X 1' HOLE WAS EXCAVATED BY RANDALL MILLER AND ASSOCIATES, INC. A 6" X 8" STONE WAS FOUND BURIED APPROXIMATELY 1' BELOW THE ROAD SURFACE WITH HIGH POINT INTACT. ON NOVEMBER 23, 2009, A 5/8 INCH DIAMETER IRON REBAR WITH A PLASTIC CAP STAMPED RMA FIRM #0074 WAS SET FLUSH WITH THE ROAD SURFACE OVER THE HIGH POINT OF SAID STONE. THE FOUND EXISTING REFERENCE MONUMENTATION WAS USED TO REFERENCE THE LOCATION OF SAID STONE. THE RAILROAD SPIKE WAS RESET AT IT'S FOUND LOCATION AND MEASURED 0.4 FEET NORTH AND 1.4' WEST OF THE STONE. THE CORNER IS A CLOSING CORNER AND NEEDS TO BE AMENDED PER THE RULES AND REGULATIONS OF THE BUREAU OF LAND MANAGEMENT.



MONUMENT SET: 5/8" DIA. REBAR SET WITH RMA FIRM #0074 CAP FLUSH WITH ROAD OVER HIGH POINT OF STONE

- REFERENCES:
1. PK NAIL FOUND 12" ABOVE GRADE IN SW FACE OF UTILITY POLE #G07-29
 2. RAILROAD SPIKE FOUND AT ROAD SURFACE & 1' EAST OF THE WEST EDGE OF PAVEMENT
 3. RAILROAD SPIKE FOUND AT ROAD SURFACE & 1' WEST OF THE EAST EDGE OF PAVEMENT

CERTIFICATION:

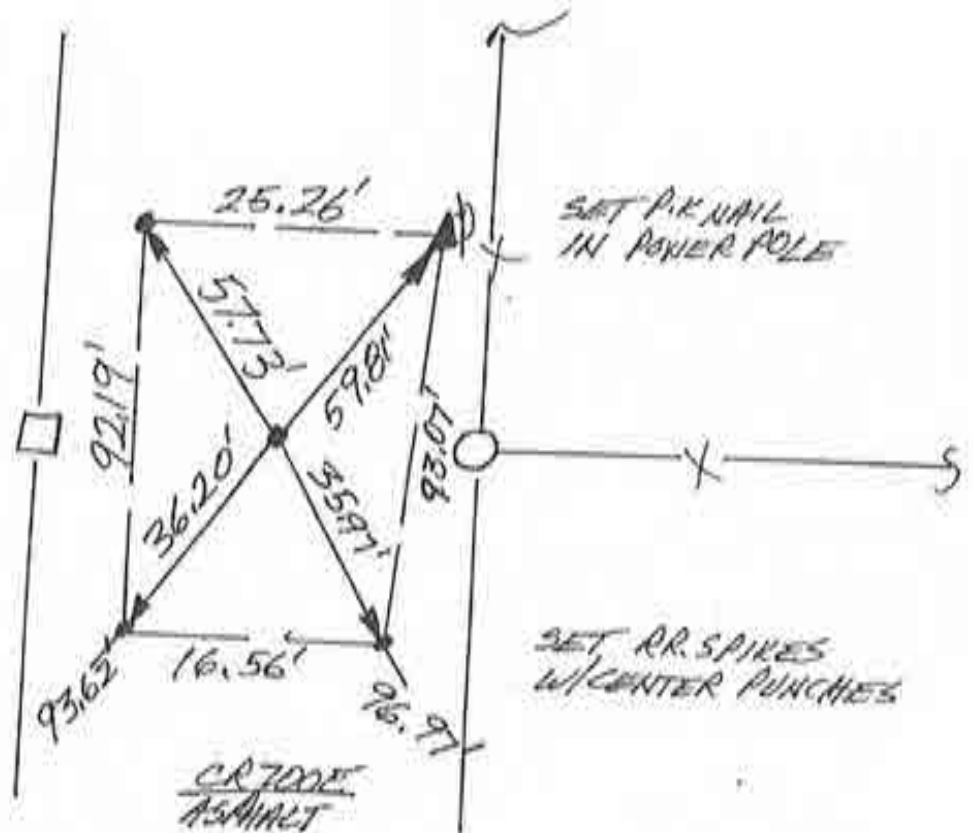
I, THE UNDERSIGNED, RANDALL MILLER, A LAND SURVEYOR REGISTERED IN THE STATE OF INDIANA UNDER I.C. 25-31, DO HEREBY CERTIFY THAT I HAVE RECOVERED THE CORNER HEREON SHOWN AND DESCRIBED.

Randall Miller
 RANDALL D. MILLER
 R.L.S. #880001





1. THURS. 15 AUG 91 OLA RLS 0537 P. MAYER ϕ .
 FOUND NO METAL SOUNDING; SET REFS; NO
 CO. HWT. 016" IN ASPHALT. SET RR. SPIKE W/CENTER
 PUNCH @ 42' R/W SPLIT + FIELD DIVISIONS
 EAST + WEST.



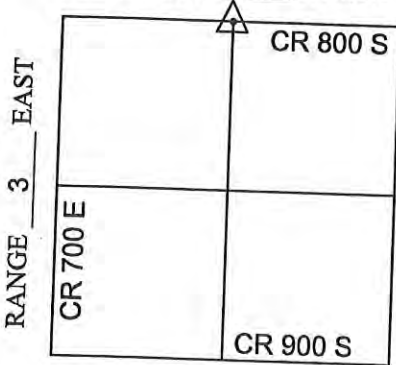
EAST 1/4 COR. SEC. 36
 (T25N-R2E)

CORNERSTONE RECORD BOOK

SITE MAP

SECTION 6

TOWNSHIP 25 NORTH



Witnessed by: Chuck Sterrit
Rob Spradling
Willie Elliott

OFFICE OF THE CASS COUNTY SURVEYOR, LOGANSPORT, INDIANA

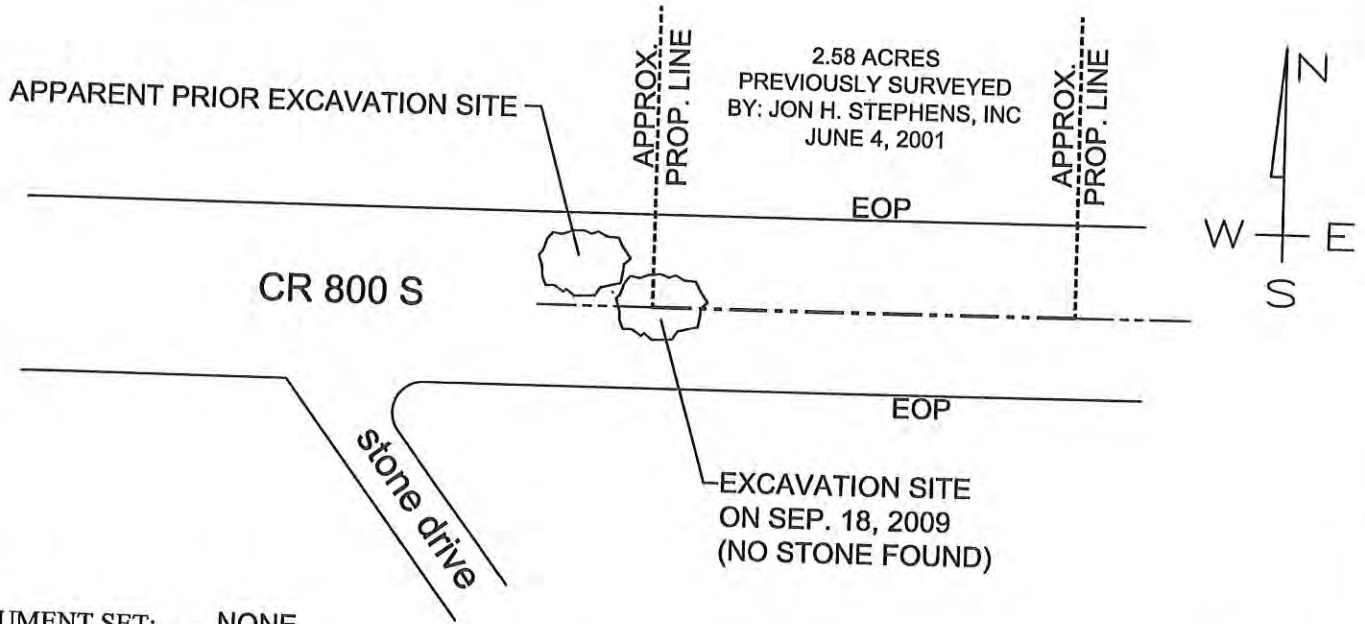
CORNER DESCRIPTION: NE CORNER NW 1/4 SEC. 6, TWP-25-N, RNG-3-E (G-1)

DATE RECOVERED: SEPTEMBER 18, 2009

CORNER RECOVERED BY: RANDALL MILLER

SURVEYOR'S REPORT:

ON SEPTEMBER 18, 2009, 2640 FEET WAS MEASURED WEST FROM THE NORTHEAST CORNER OF SECTION 6 FOR A LOCATION TO EXCAVATE. THE SAID MEASURED DISTANCE FELL AT THE APPROXIMATE LOCATION OF THE SOUTHWEST CORNER OF A 2.58 ACRE TRACT OF LAND THAT WAS PREVIOUSLY SURVEYED BY JOHN H. STEPHENS, INC. ON JUNE 4, 2001. THE STEPHENS SURVEY DID NOT INDICATE THE ESTABLISHMENT OF THE NORTH 1/4 CORNER OF SECTION 6-25-3 OR THE SOUTH 1/4 CORNER OF SECTION 31-26-3. THE REFERENCE FOUND ON FILE FOR THE SOUTH 1/4 CORNER OF SAID SECTION 31 TO THE NORTH, INDICATED NO METAL SOUNDINGS AT THE PROBABLE LOCATION AND NO COUNTY HIGHWAY DIG ON AUGUST 12, 1991. SINCE NO MONUMENT WAS FOUND AT OR BELOW THE ROAD SURFACE THAT SAID 2640' LOCATION, IT WAS DETERMINED TO EXCAVATE FOR A STONE. ON SEPTEMBER 18, 2009, A 4'X4' HOLE WAS EXCAVATED BY RANDALL MILLER AND ASSOCIATES, INC., WHERE NO STONE WAS FOUND. IT APPEARED THAT A HOLE WAS RECENTLY EXCAVATED ON THE NORTHWEST SIDE OF THIS EXCAVATION SITE. THE AMMENDED CORNER WAS NOT ESTABLISHED OR SET.



MONUMENT SET: NONE

- REFERENCES:
1. _____
 2. _____
 3. _____
 4. _____

CERTIFICATION:

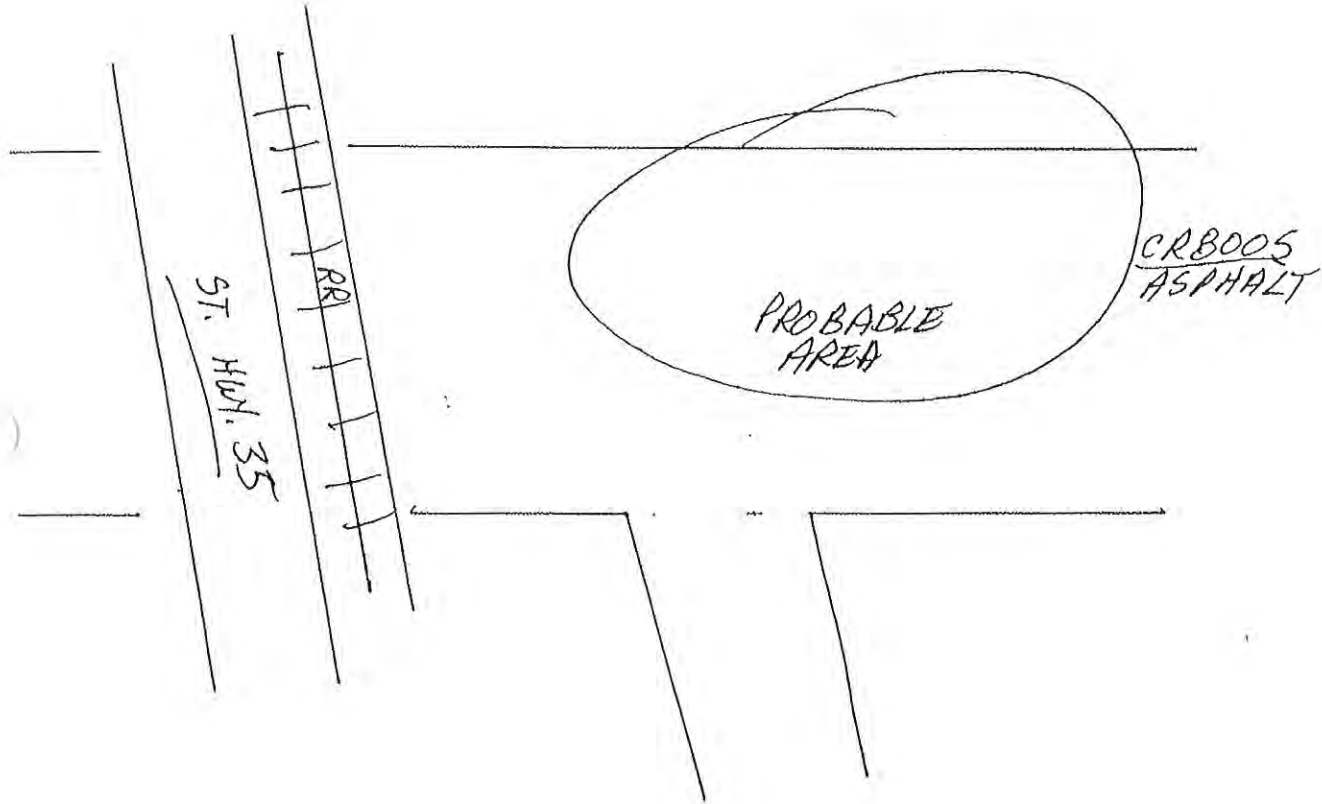
I, THE UNDERSIGNED, RANDALL MILLER, A LAND SURVEYOR REGISTERED IN THE STATE OF INDIANA UNDER I.C. 25-31, DO HEREBY CERTIFY THAT I HAVE RECOVERED THE CORNER HEREON SHOWN AND DESCRIBED.

Randall Miller
RANDALL D. MILLER
 R.L.S. #880001



N
NO SCALE

1. MON. 12 AUG '91 OLA RLS 0537 P. MAHER &
AFTER SEVERAL VISITS HAVE FOUND NO METAL
SOUNDINGS @ PROBABLE POSITIONS. FIELD
DIVISIONS ARE NOT AVAILABLE. ENTRANCE
TO BULF CENTRAL IS ASPHALT @ CO. RD.
0005 & ∴ NO CO. HWY. 016. POSITION
1/2 MILE WEST IS NOT PRESENT & IS
TO BE RE-SET LATER BY NEWPORT. THIS
POSITION REQUIRES FURTHER WORK BEYOND
SCOPE OF PROJECT.



SOUTH 1/4 COR. SEC. 31
(T26N-R3E)

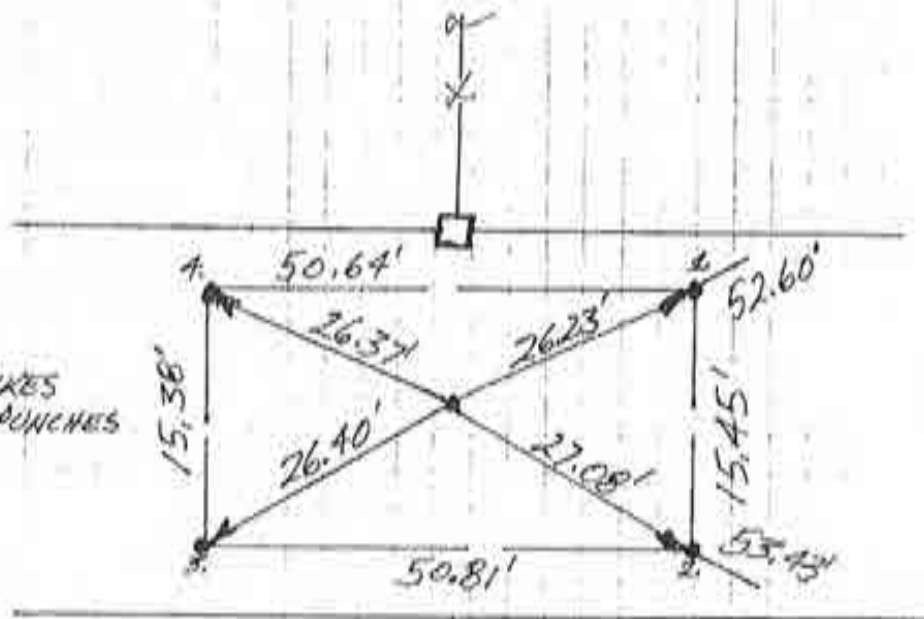
~~D-14~~

N
 ↑
 NO SCALE

1. TUES. 23 OCT '90 OLA R/S 0537, P. MAYER & FOUND STRONG METAL SOUNDING @ R/W SPILT + FIELD DIVISION NORTH. SET REFS, WILL DIG. SOUNDING'S REFS → 1. = 26.23'; 2. = 24.08'; 3. = 26.40'; 4. = 26.37'
2. WED. 10 JULY '91 SOUNDING WAS A RR. SPIKE IN PAVEMENT. DUG 2' X 5' (E-W) X 2.5' DEEP HOLE & FOUND NO POST, NO PIT, NO STONE. WILL REPLACE SPIKE.
3. WED 14 AUG '91 SET RR.S. W/C.P. @ FOUND SPIKE'S REFS.

SET RR. SPIKES
 W/CENTER PUNCHES

CR 9005
 CHIP & SEAL



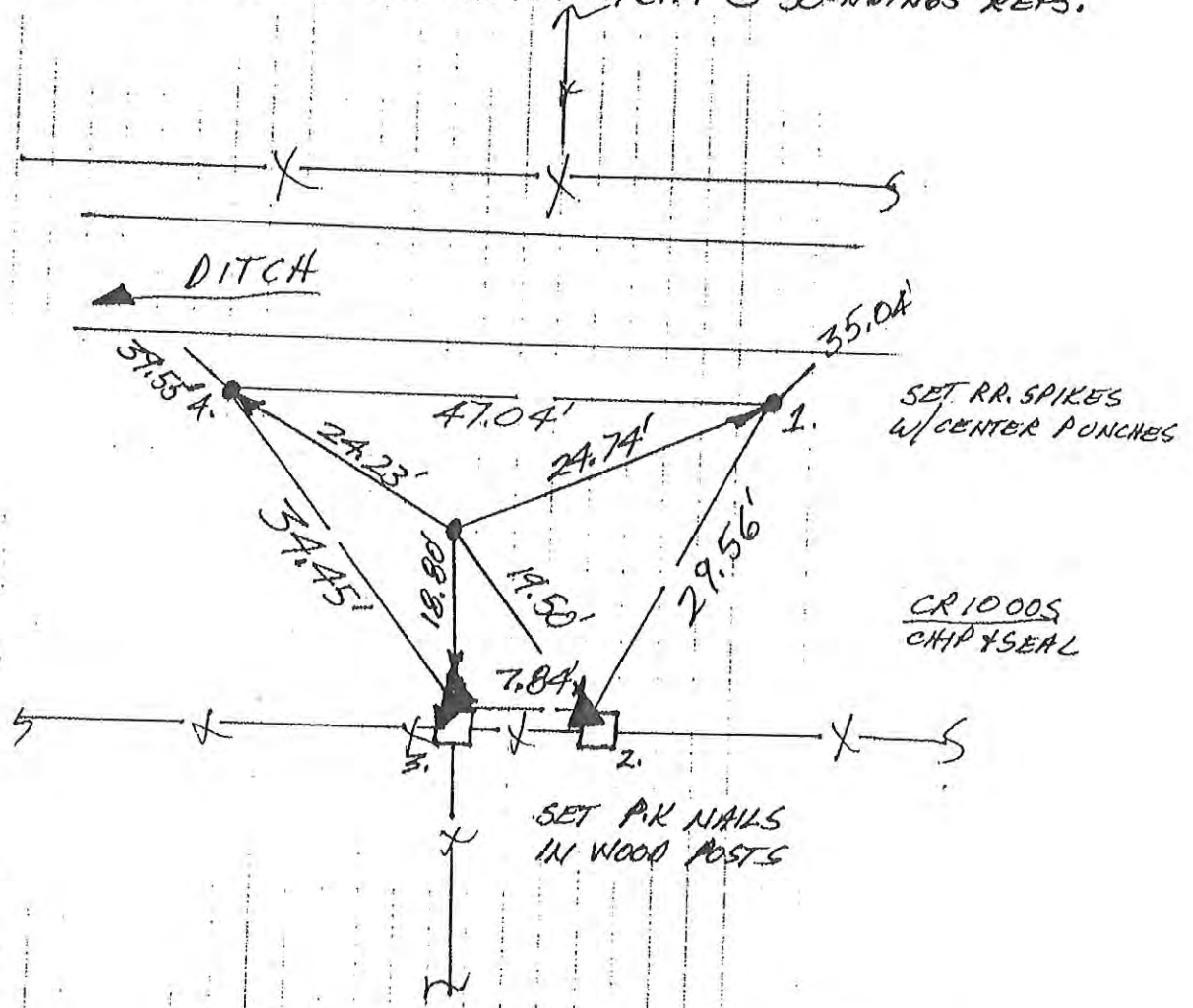
FIELD DIVISION
 EYEBENT
 ≈ 1/2 MILE
 SOUTH

NORTH 1/4 COR. SEC. 7
 (T25N-R3E)

~~D-4~~

N
↑
NO SCALE

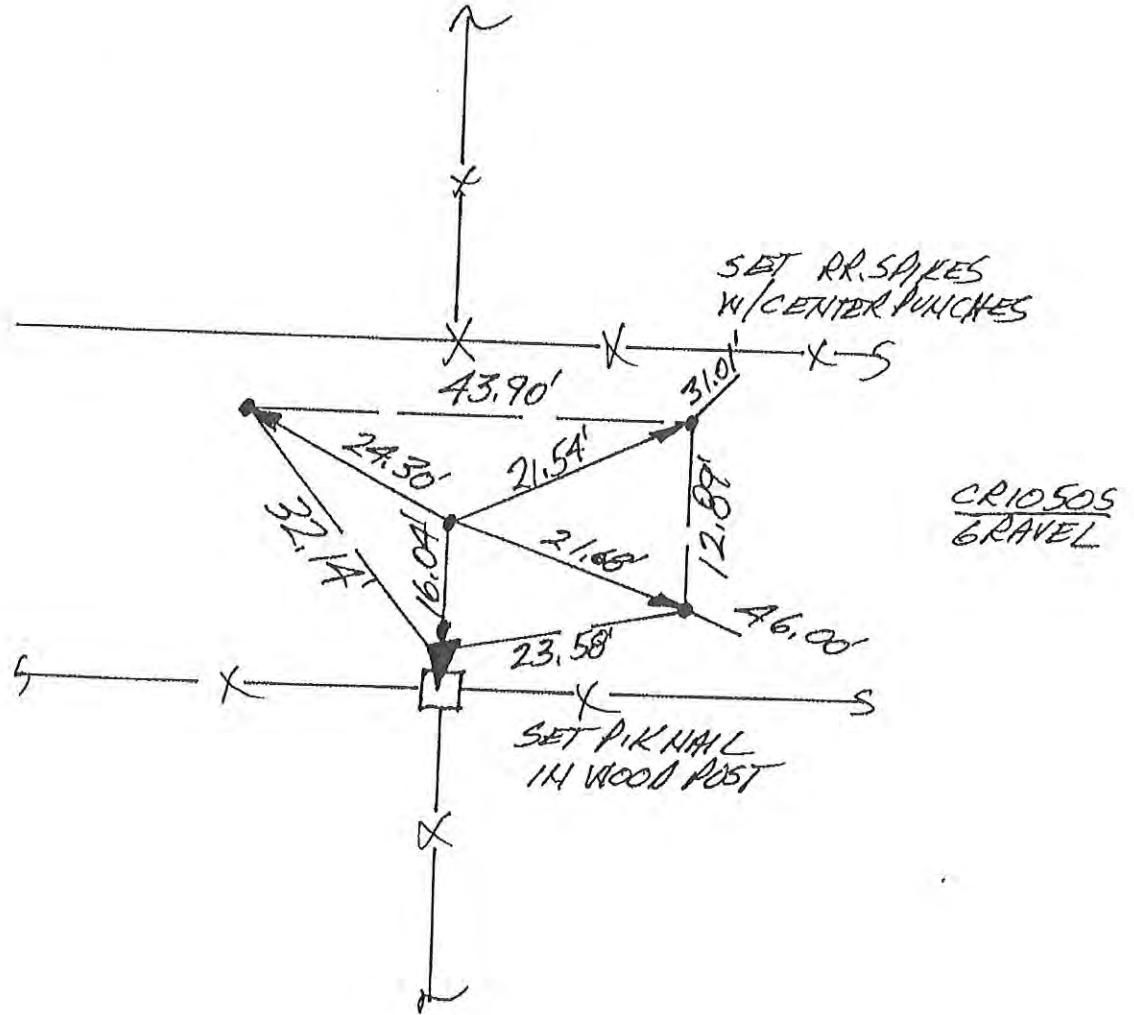
1. TUES. 23 OCT '90 DLA RLS 0537 P. MAYER φ.
FOUND METAL SOUNDING (P.K. NAIL-?) @ ≈ R/W
+ FIELD DIVISION SOUTH. SET REFS. WILL DIG.
SOUNDING'S REFS → 1. = 24.74' ; 2. = 19.50' ;
3. = 18.80' . 4. = 24.23'
2. WED 10 JULY '91 — D.I.B. VOIDED DUE TO EXCESSIVE
CUT REQUIRED ≈ 5' TO GET PAST DITCH SPOILS
IN ROADWAY, NOT CONDUCTIVE TO FINDS IN PAST, +
EXCESSIVE ROAD DAMAGE.
3. WED 14 AUG '91 SET RR. S. W/C.P. @ SOUNDING'S REFS.



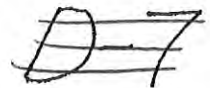
NORTH ¼ COR. SEC. 18
(T25N-R3E)

N
↑
NO SCALE

1. WED. 14 AUG '91 OLA RLS 0537 P. MAYER &
FOUND NO METAL SOUNDING SET REFS.
NO TINN DIB. SET RR SPIKE W/CENTER
PUNCH @ 32' R/W SPLIT.

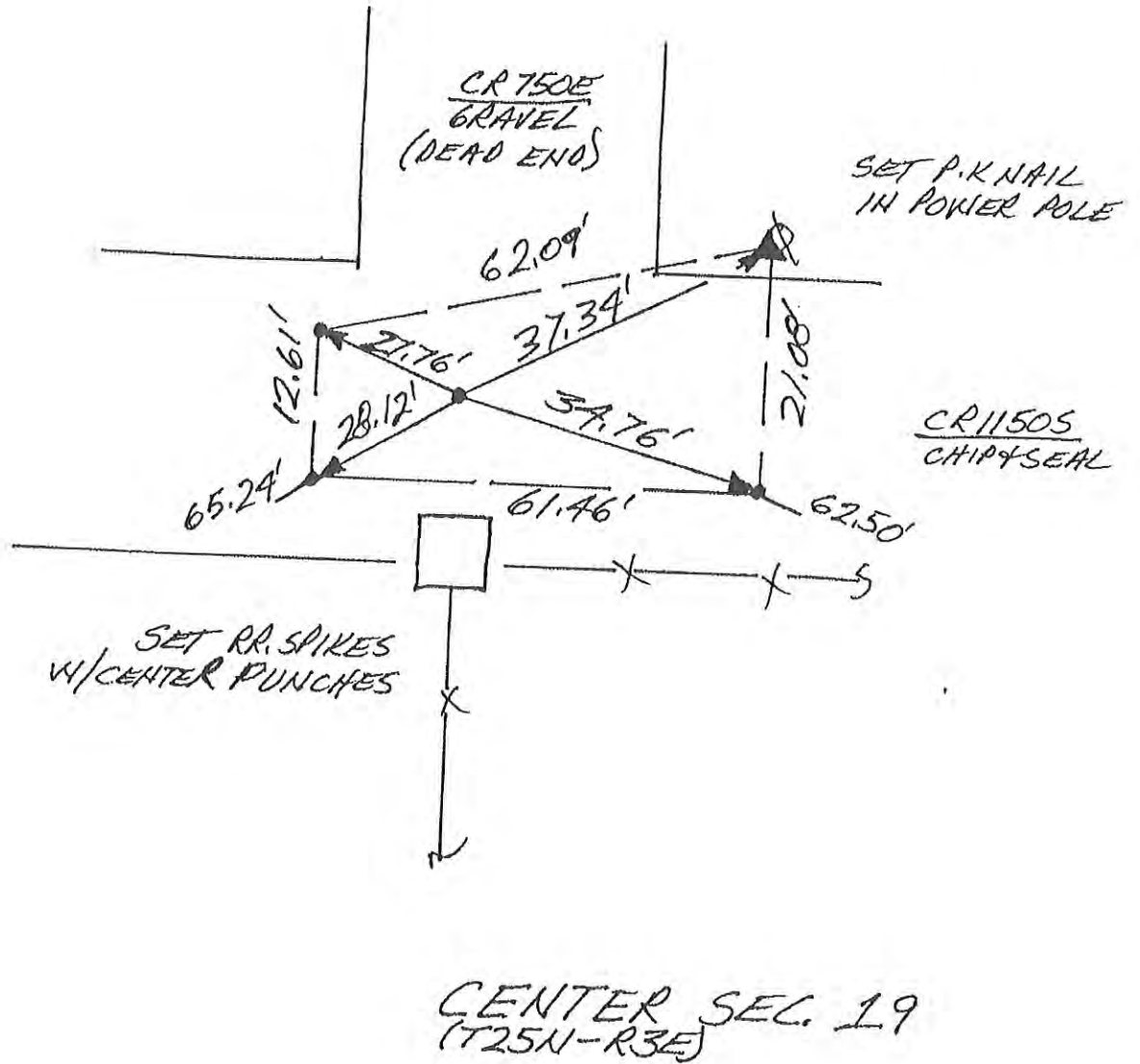


18
CENTER SEC. 19
(T 25N-R 3E)



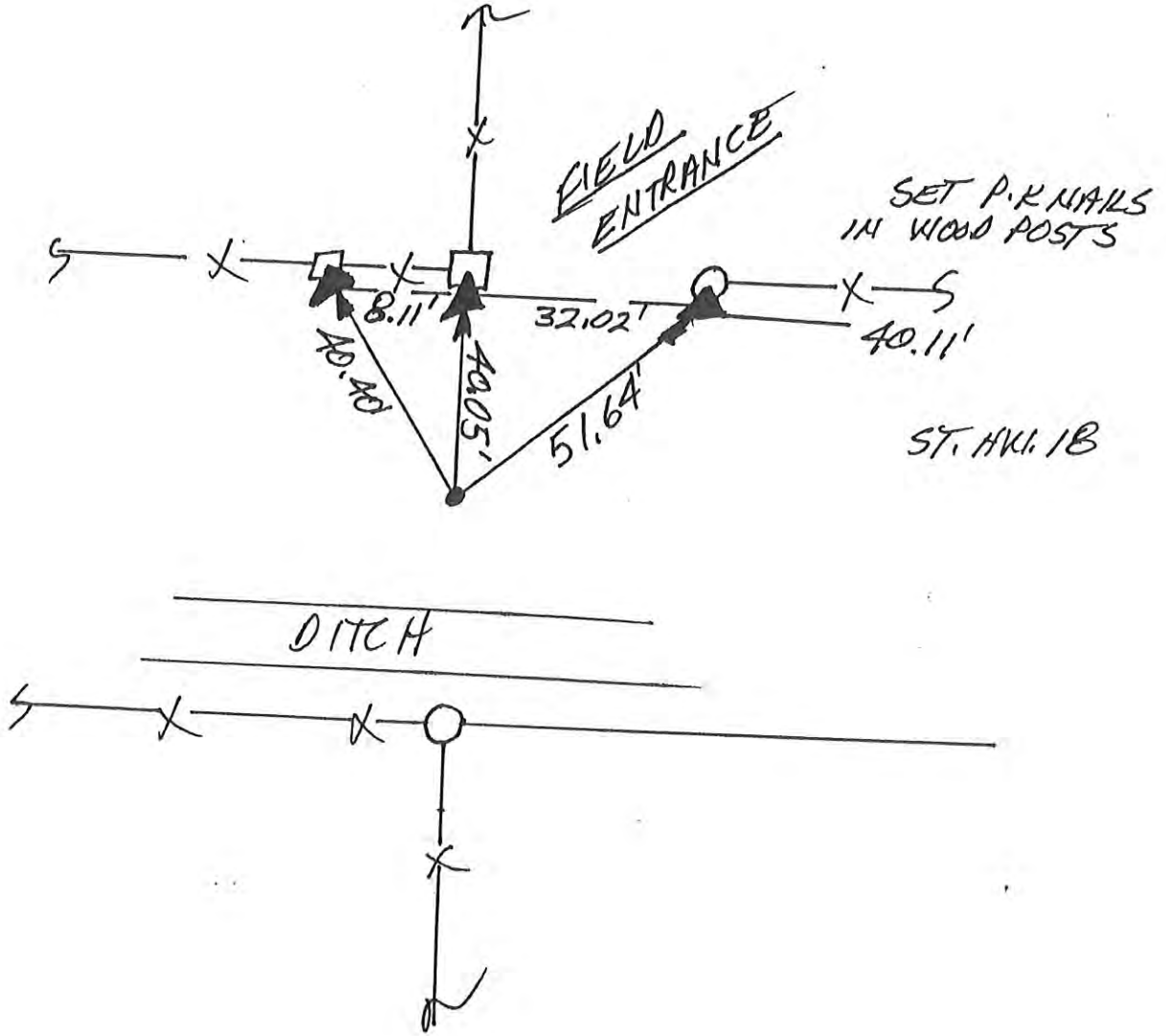
N
↑
NO SCALE

1. WEDS. 14 AUG '91 OLA RLS 0537 P. MAHER Ⓞ;
FOUND NO METAL SOUNDING; SET REFS.
NO TIFIN DIG. SET RR. SPIKE @ 34' R/W SPLIT
+ FIELD DIVISION SOUTH.



N
↑
NO SCALE

1. THUR. 15 AUG '91 DLA RLS 0537, P. MAYER &
FOUND NO METAL SOUNDING; SET REFS.
NO DIG IN ST. HWY. SET 'R.R. SPIKE W/ CENTER
PUNCH @ 80' R/W SPLIT + FIELD DIVISIONS NORTH
& SOUTH.



NORTH 1/4 COR. SEC. 31
(T25N-R3E)

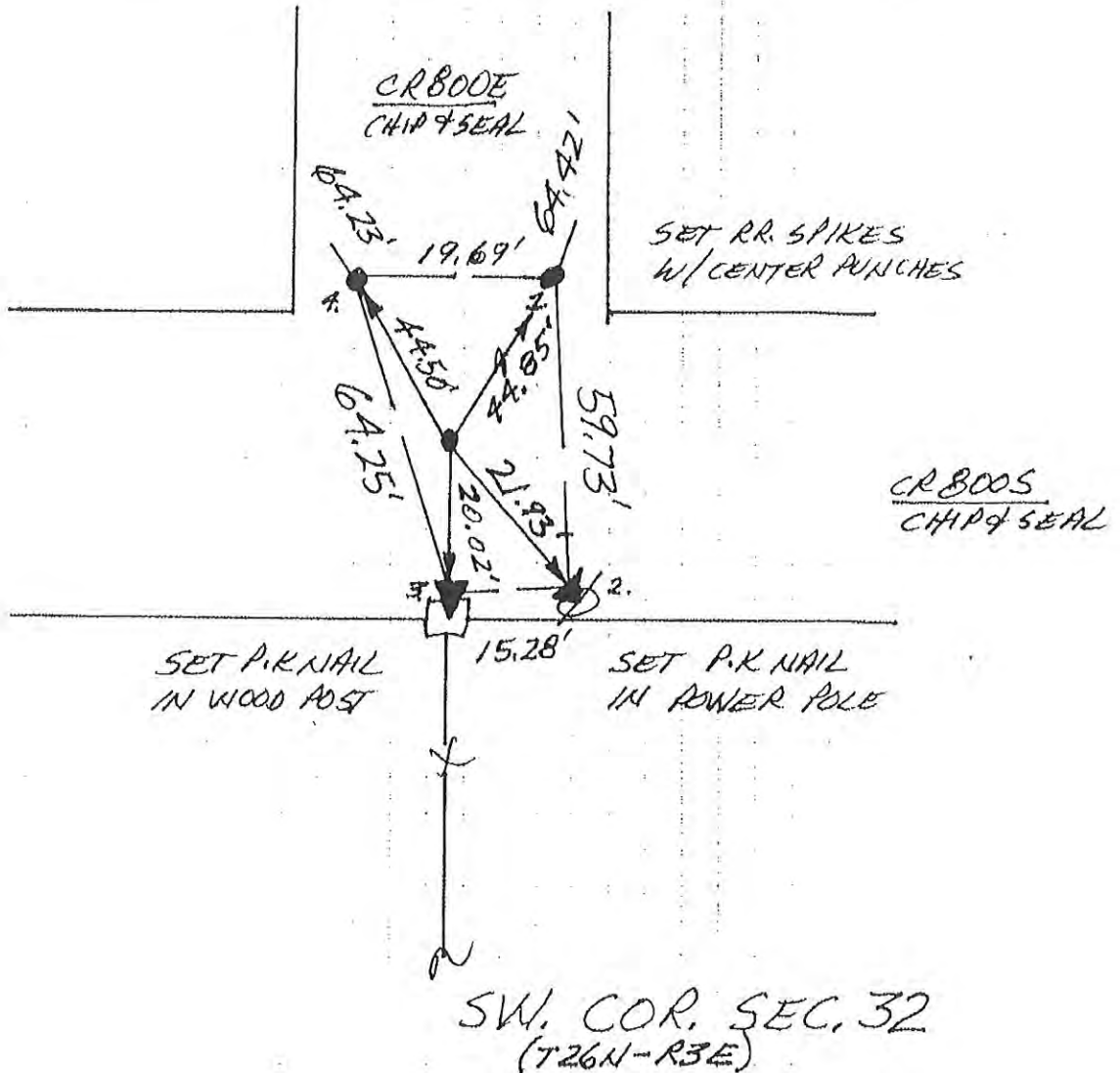
64

~~D-12~~

Corner G-21 2009 Project

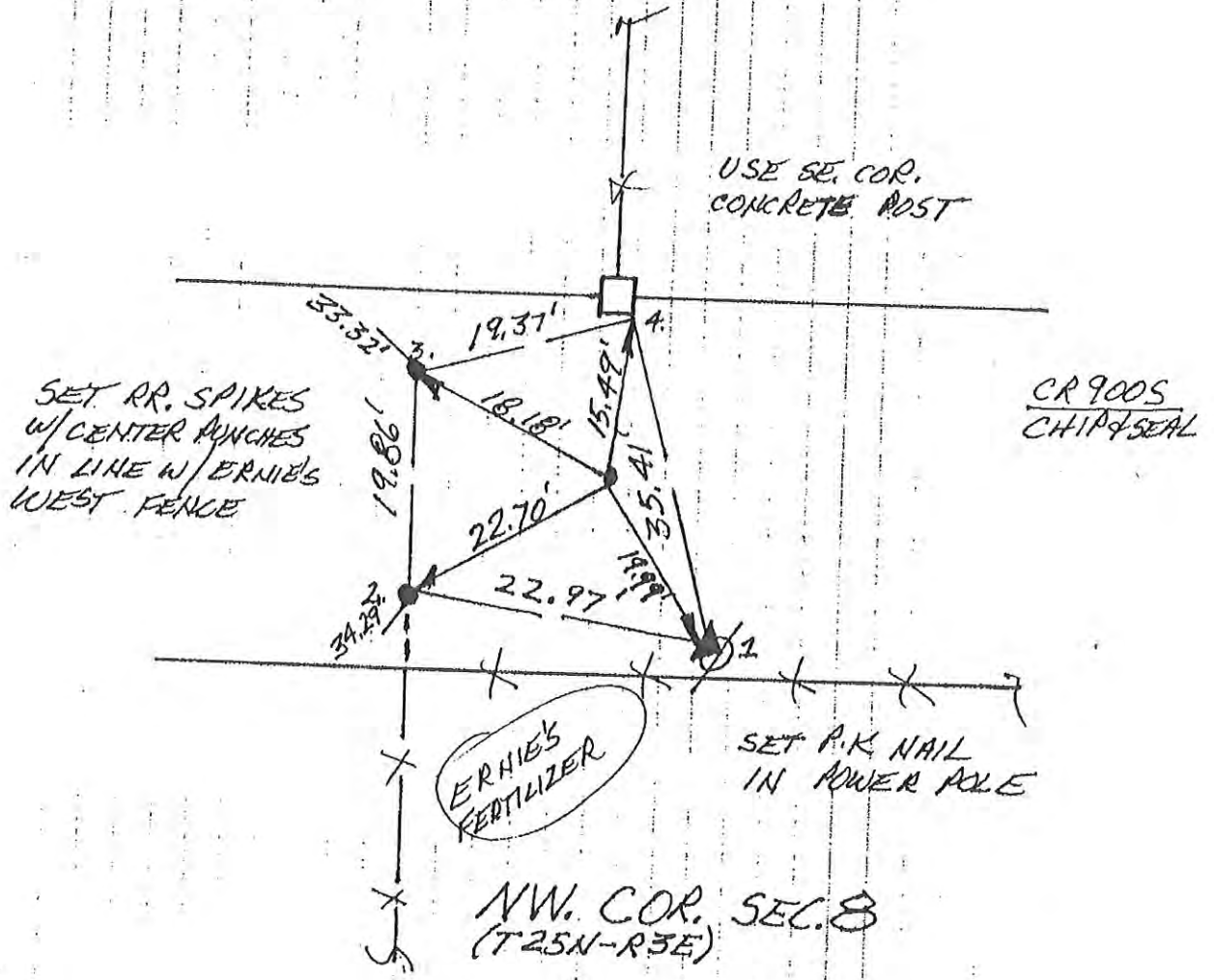


1. THURS. 27 SEPT '90 DLA RLS 0537, P. MAYER & FOUND SOUNDING @ R/W SPLIT + FIELD DIVISION TO SOUTH. SET REFS. WILL DIG. FOUND SOUNDING'S REFS → 1, = 43.60'; 2, = 22.33'; 3, = 21.15'; A, = 43.54'
2. SAT 29 SEPT '90 DIG W/ P. MAYER &. @ 2' DEEP FOUND TRIANGULAR GRANITE STONE W/ POINT UP. STONE IS 2.5' TALL X 1.5' X W 2' FLAT POINT & UNVISABLE MARKINGS. REF'D TOP & MASS 1 = 44.85', A, = 44.50'. STONE DOES HAVE "4" CHISELED IN TOP. WILL SET RR.S. W/ C.P. & STONE'S REFS. FOUND NO METAL @ ANY TIME.
3. THURS. 11 OCT '90 SET RR.S. W/ C.P. & STONE'S REFS.



N
 NO SCALE

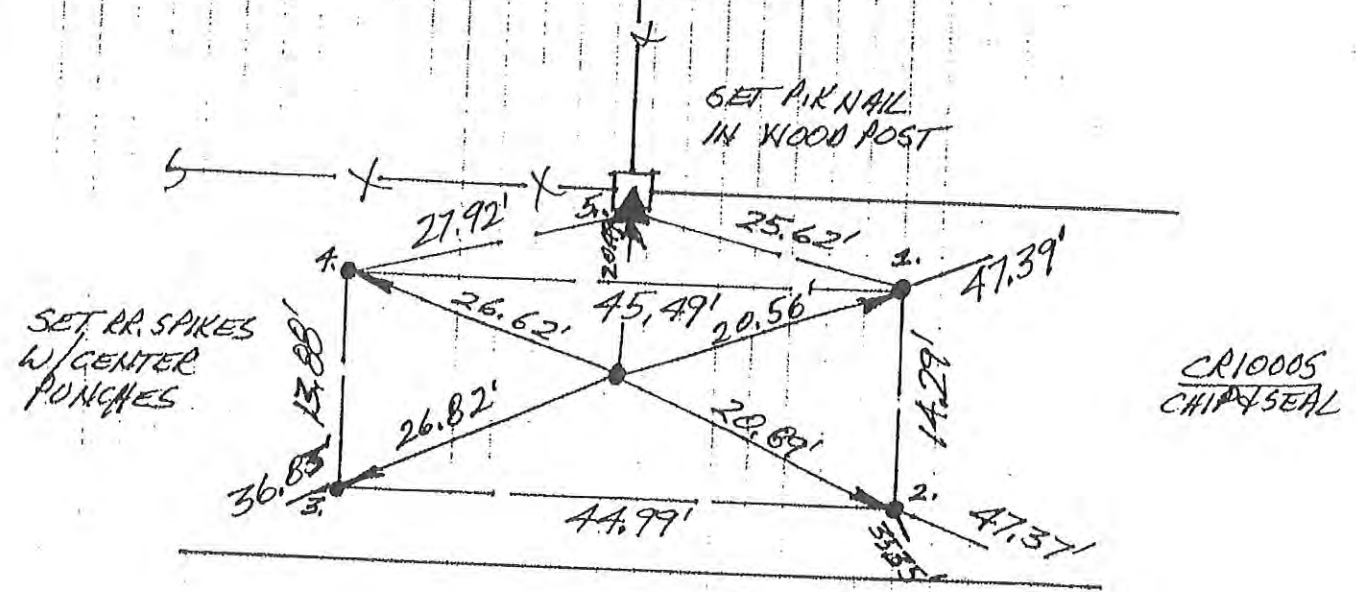
1. TUES. 23 OCT '90 DLA RLS 0537, P. MANER O.
 FOUND METAL SOUNDING IN HOLE IN PAVEMENT
 @ 2(?) R/W SPLIT + FIELD DIVISION NORTH. SET
 REFS. WILL DIG. FOUND SOUNDING'S REFS 1 →
 1. = 19.99' 2. = 22.70' 3. = 18.18' 4. = 15.49'
2. WED. 10 JULY '91 ROAD IS BUILT-UP 3" & IS ASPHALTIC
 FOR ERNIE'S HEAVY TRAFFIC & . WILL NOT DIG.
 - WILL SET RR.S. W/C.P. @ SOUNDING'S REFS @
 ROAD SURFACE. JIM DeHAVEN HELPED BUILD UP ROAD.
3. WED. 14 AUG '91 SET RR.S. W/C.P. @ SOUNDING'S REFS.



E-4

N
 ↑
 NO SCALE

1. TUES. 23 OCT '90 DLA RLS 0537 P. MAYER & FOUND RR. SPIKE (4 SET CENTER PUNCH) @ ≈ R/W 6 PLIT + FIELD DIVISION NORTH. SET REFS. WILL DIG. FOUND SPIKE'S REFS. 1. = 21.66', 2. = 22.11', 3. = 25.73', 4. = 25.40', 5. = 20.12'.
2. WED. 10 JULY '91 FOUND SMALL WOOD ~~POST~~ HUB - HUB IS ANCIENT HARDWOOD & IS CALLED HERE THE ORIGINAL "POST." POST IS ≈ Ø.5' LONG X Ø.2' THICK & REF'D AS FOLLOWS 1. = 20.56', 2. = 20.89', 3. = 26.82', 4. = 26.62', 5. = 20.49'. POST WAS ≈ 2' DEEP. POST REMOVED TO COUNTY ARCHIVES. POST DISLODGED & FRAGILE. WILL SET RR. S. W/C.P. @ POST'S REFS.



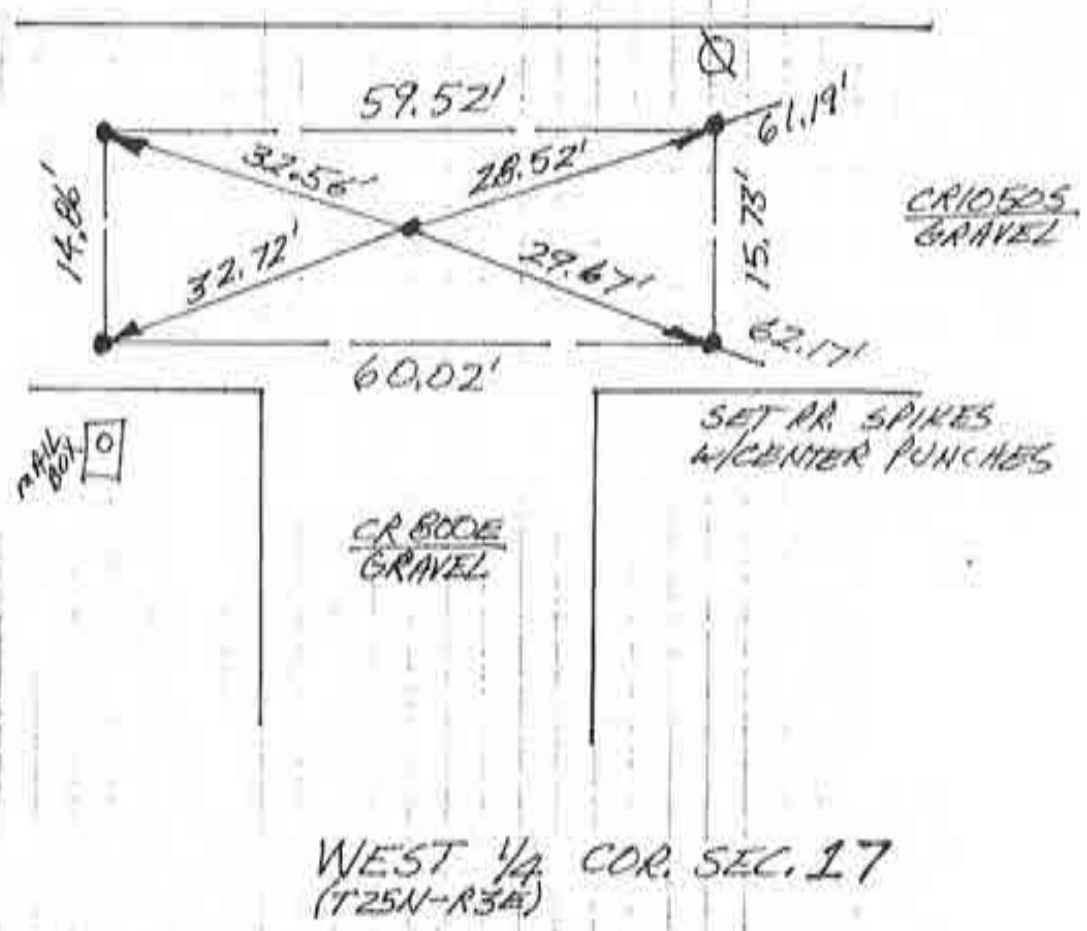
NW. COR. SEC. 17
 (T25N-R3E)

19

E-6

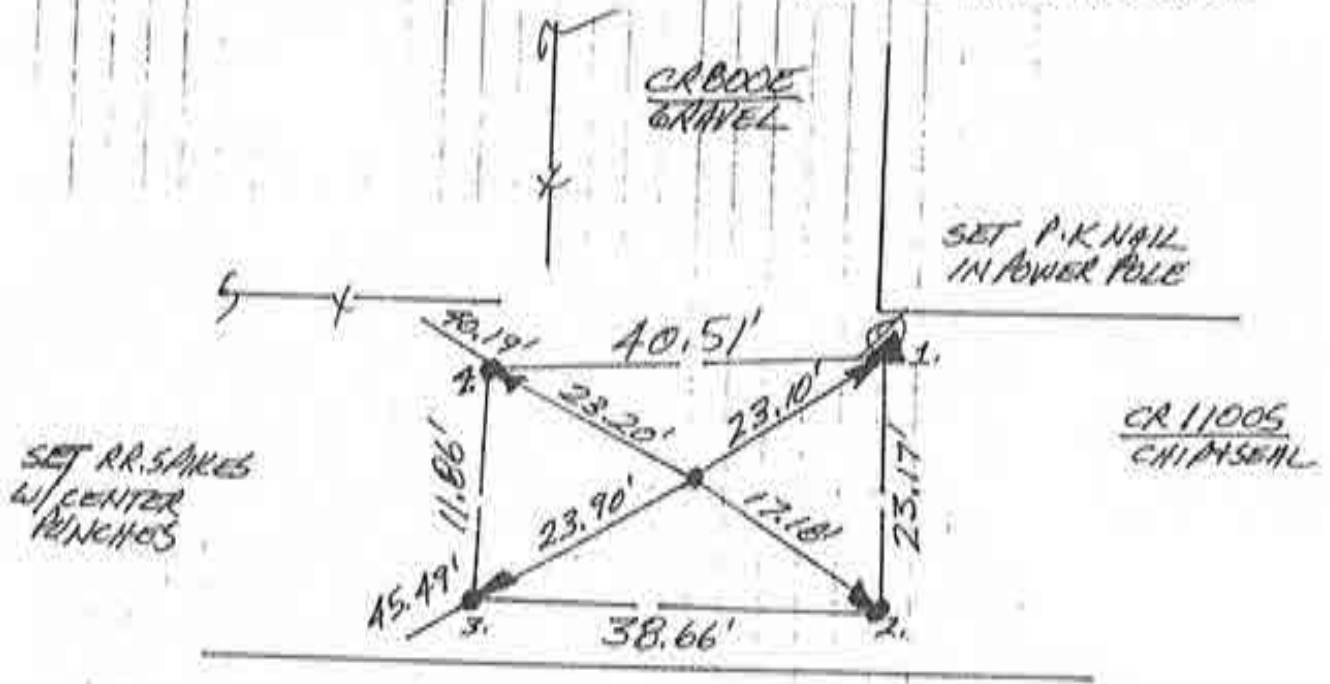
N
↑
NO SCALE

1. TUES. 23 OCT '90 DLA RLS 0537, P. MAYER φ.
FOUND NO METAL SOUNDING. SET REFS. WILL DIG.
2. WED. 10 JULY '91 @ 1.2' DEEP @ 2' R/W SPLIT
FOUND TRIANGULAR STONE LYING ON SNE w/ 4"
ON ~~TOP~~ UPPER SURFACE. SPUR IS 2' LONG (E-W)
w/ FLAT BOTTOM (1.5') ON WEST SIDE & POINT ON
EAST END. STONE IS VERY SIMILAR TO PRIOR STONE
@ 5 1/4 SEC. 17 (@ BILL DIXON'S). 4" IS REFS →
(SEE DETAIL)
3. WED 17 AUG '91 SET RR. S. w/ C.A. @ STONE'S REFS



N
NO SCALE

1. MON. 22 OCT '90 MA RLS 0537, P. MAHER ϕ .
FOUND STRONG METAL SOUNDING IN INTERSECTION
NEAR HUMP IN ROAD WHICH APPEARS TO INDICATE
A STONE BELOW. SET REFS. WILL DIG. FOUND
SOUNDING'S REFS \rightarrow 1. = 23.89'; 2. = 16.79';
3. = 23.61'; 4. = 23.51'
2. WEDS. 10 JULY '91 @ 3' DEEP FOUND LARGE ANGULAR
STONE W/ 7" CHISELED IN TOP. EXPOSED SURFACE
15" \pm 1.5" ϕ . ESTIMATE LENGTH @ AT LEAST 2.5'
7" ϕ REFS \rightarrow 1. = 23.10'; 2. = 17.18'; 5. = 23.90';
4. = 23.20'
3. WED. 14 AUG '91 SET RR. S. W/C.P. @ STONE'S REFS.



SE. COR. SEC. 18
(T25N-R3E)

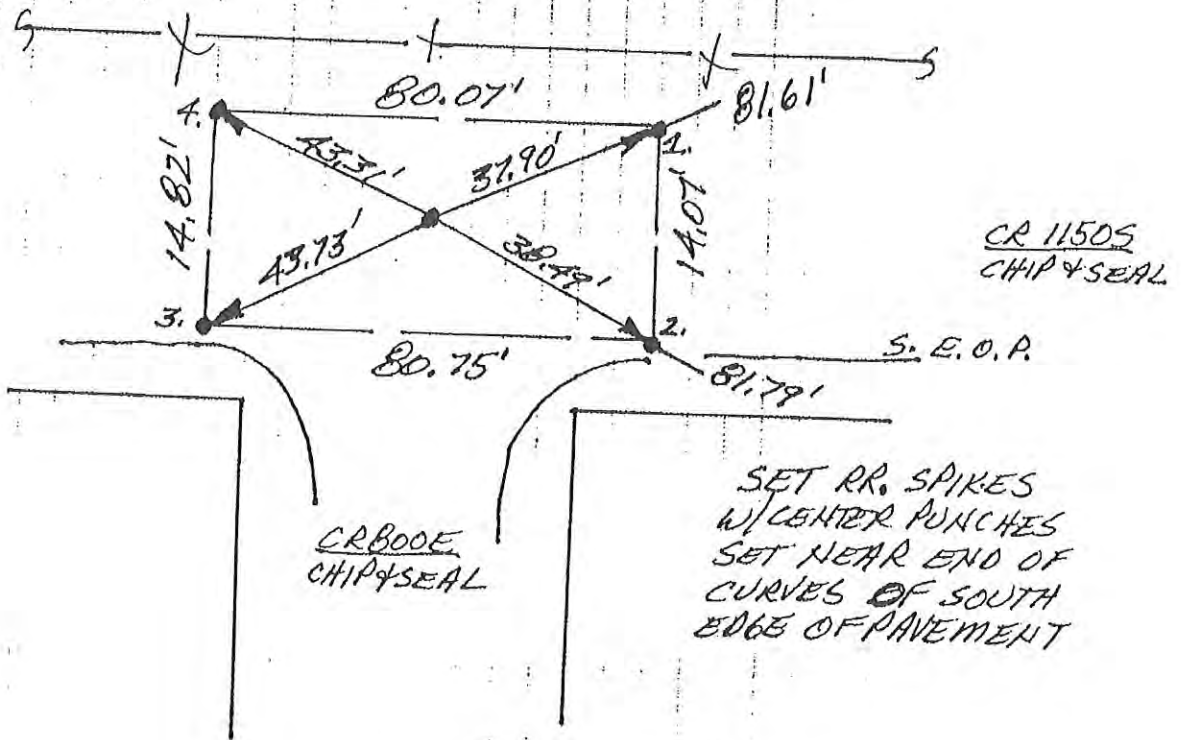
10

~~E-8~~

Corner I-13 2009 Project

N
↑
NO SCALE

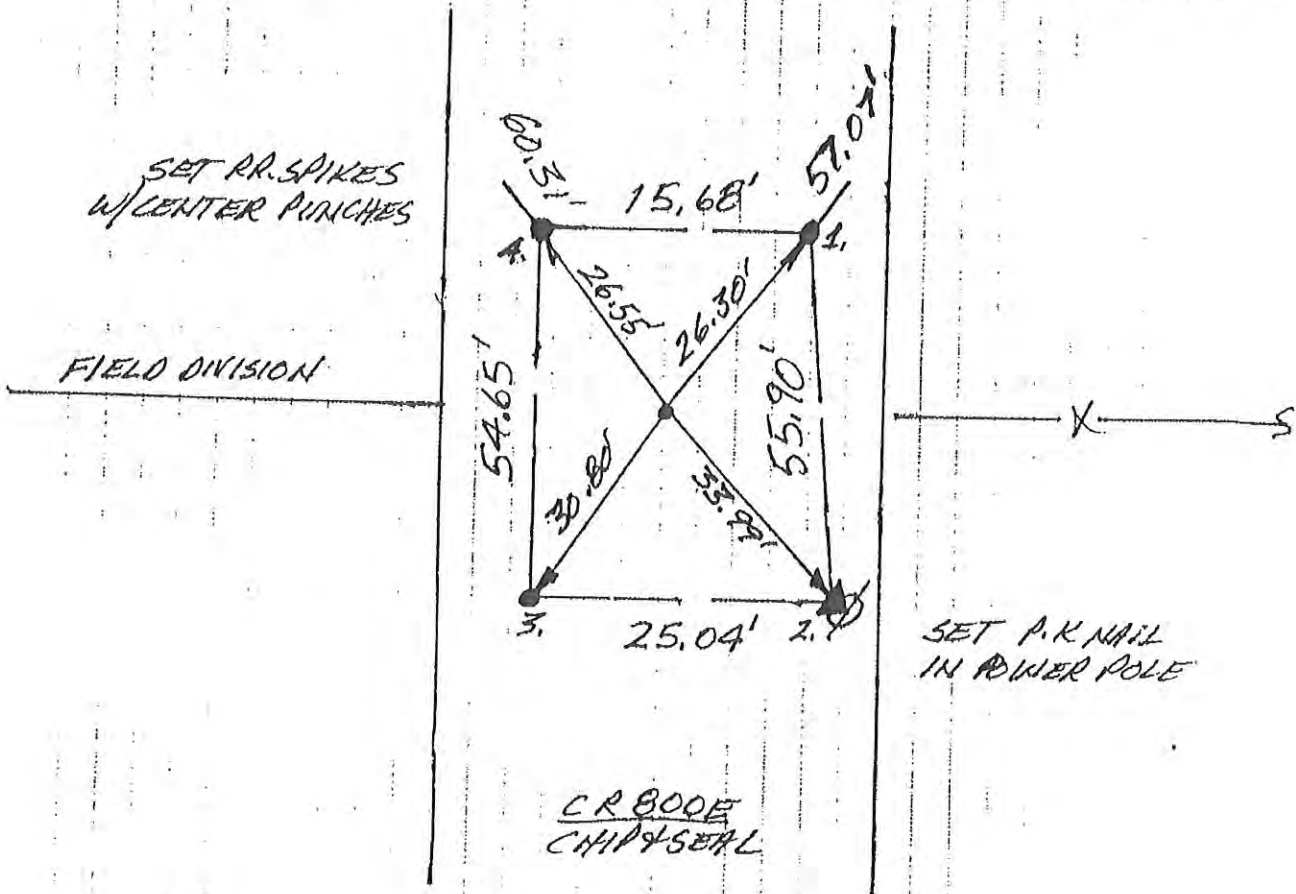
1. TUES. 23 OCT '90 DLA RLS 0537 P. MAYER φ.
FOUND STRONG METAL SOUNDING IN INTERSECTION.
SET REFS. WILL DIG. SOUNDING'S REFS → 1. = 37.16';
2. = 37.85' ; 3. = 44.46' ; 4. = 43.98'.
2. TUES. 9 JULY '91 FOUND ORIGINAL WOOD HUB @
R/W SPLITS @ 2' DEEP. POST IS ≈ 2" X 4" AT TOP
W/ TRIANGULAR BASE. POST IS OF SIMILAR CHARACTER
AS THOSE FOUND IN ADJACENT COUNTIES. POST'S TOP
& MASS REFS → 1. = 37.90' ; 2. = 38.49'
3. = 43.73' ; 4. = 43.31' . WILL SET RR. S. W/C.P. @
POST'S REFS. NO METAL FOUND - PROBABLY A NAIL
IN THE PAVEMENT. POST LEFT IN PLACE.
3. WED. MAR 6 '91 SET RR. S. W/C.P. @ POST'S REFS.



WEST 1/4 COR. SEC. 20
(T25N-R3E)

NO SCALE

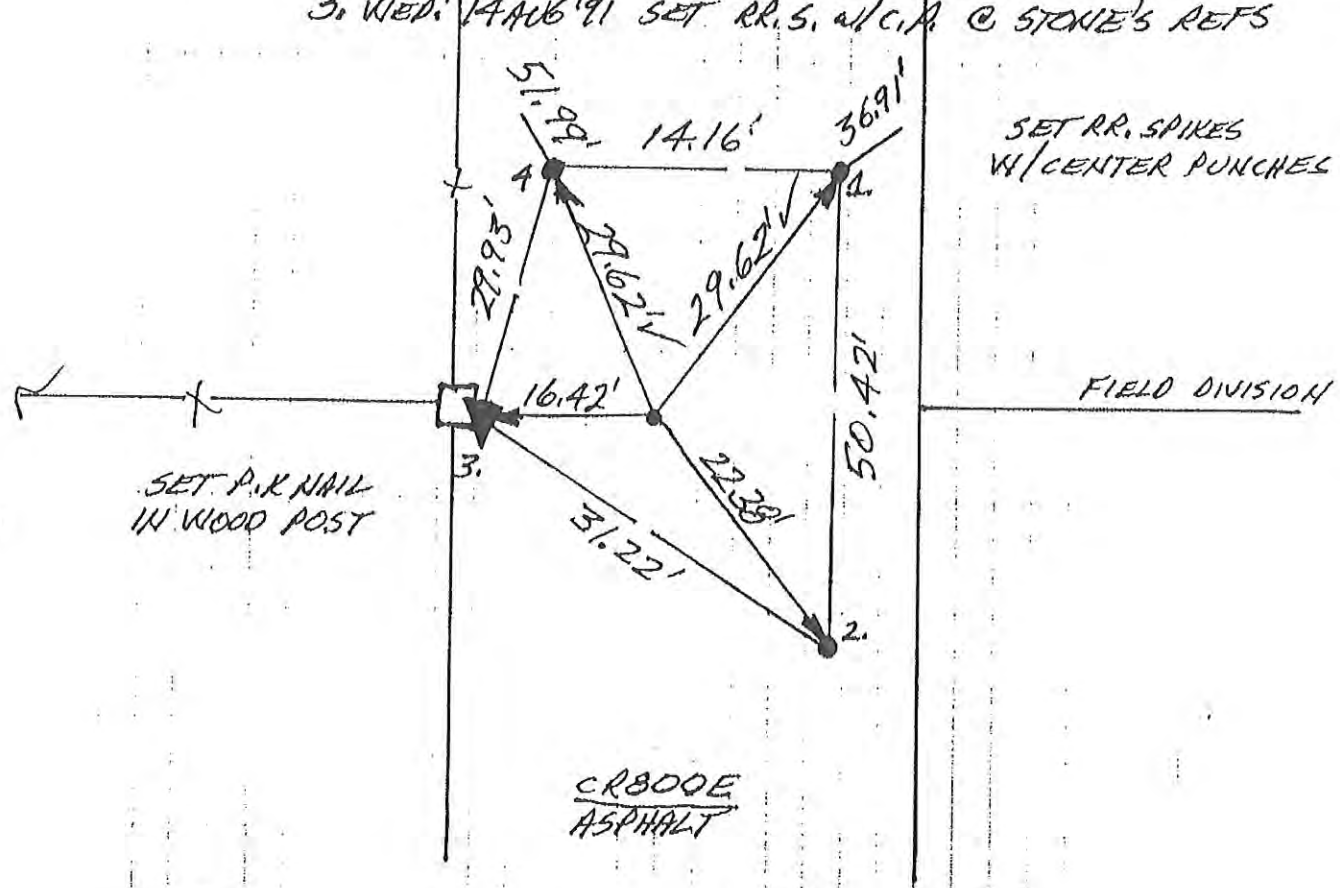
1. WED. 24 OCT '90 DLA RLS 0537 P. MAYER & FOUND P.K. NAIL @ R/W SPLIT + FIELD DIVISION'S. SET REFS; WILL DIG. FOUND P.K. NAIL'S REFS \Rightarrow 1. = 25.98', 2. = 35.14', 3. = 31.14', 4. = 25.58'
2. TUES. 9 JULY '91 FOUND LARGE TRIANGULAR 2.3' DEEP W/NO VISABLE MARKINGS & POINT UP. STONE ESTIMATED TO BE \approx 2' TALL & 2' THICK @ BASE; POINT'S REFS \Rightarrow 1. = 26.30' 2. = 33.99' 3. = 30.80' 4. = 26.55'. WILL SET RR. SPIKE W/C.P. @ STONE'S REFS.
3. WED. 14 AUG '91 SET RR. S. W/C.P. @ STONE'S REFS.



NW. COR. SEC. 29
(T25N-R3E)

N
 NO SCALE

1. WEDS. 24 OCT '90 DLARLS 0537 P. MAHER Q.
 FOUND RR. SPIKE (4 SET CENTER PUNCH) @ R/W
 SPLIT + FIELD DIVISIONS. SET REFS. WILL DIG.
 FOUND SPIKE'S REFS → 1. = 28.25' ; 2. = 23.99' ;
 3. = 16.07' ; 4. = 28.02'
2. TUES. 9 JULY '91 FOUND TRIANGULAR STONE W/ POINT
 UP & IN-LINE W/ FENCES WEST & EAST. STONE IS
 ~ 1' DEEP & IS SOUTH OF SPIKE. STONE IS ESTIMATED
 TO BE AT LEAST 2' TALL & 2' THICK @ BASE W/ NO
 VISABLE MARKINGS. REF TO POINT & MASS →
 1. = 29.62' ; 2. = 22.38' ; 3. = 16.42' • WILL SET
 RR. S. W/ C.P. @ STONE'S REFS.
3. WED. 14 AUG '91 SET RR. S. W/ C.P. @ STONE'S REFS



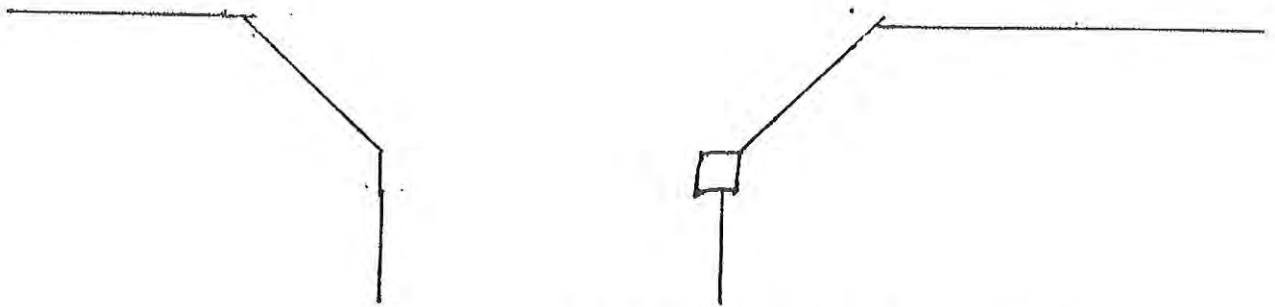
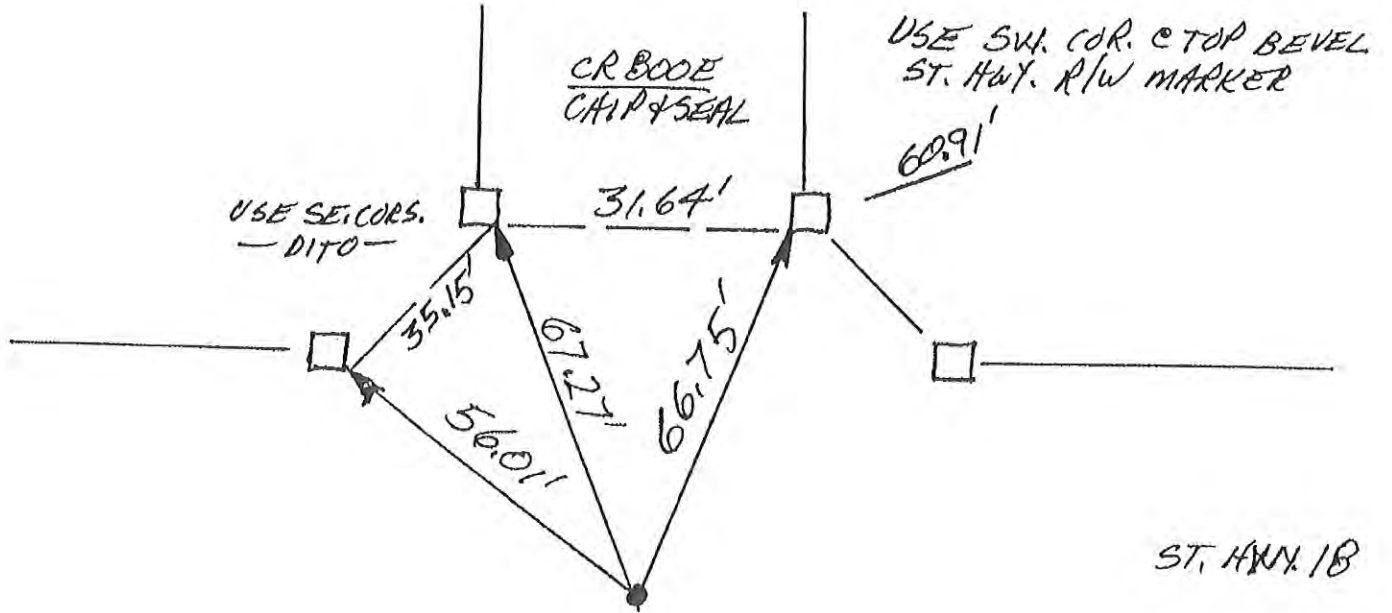
WEST 1/4 COR. SEC. 29
 (T25N-R3E)

29

~~E-11~~

N
 ↑
NO SCALE

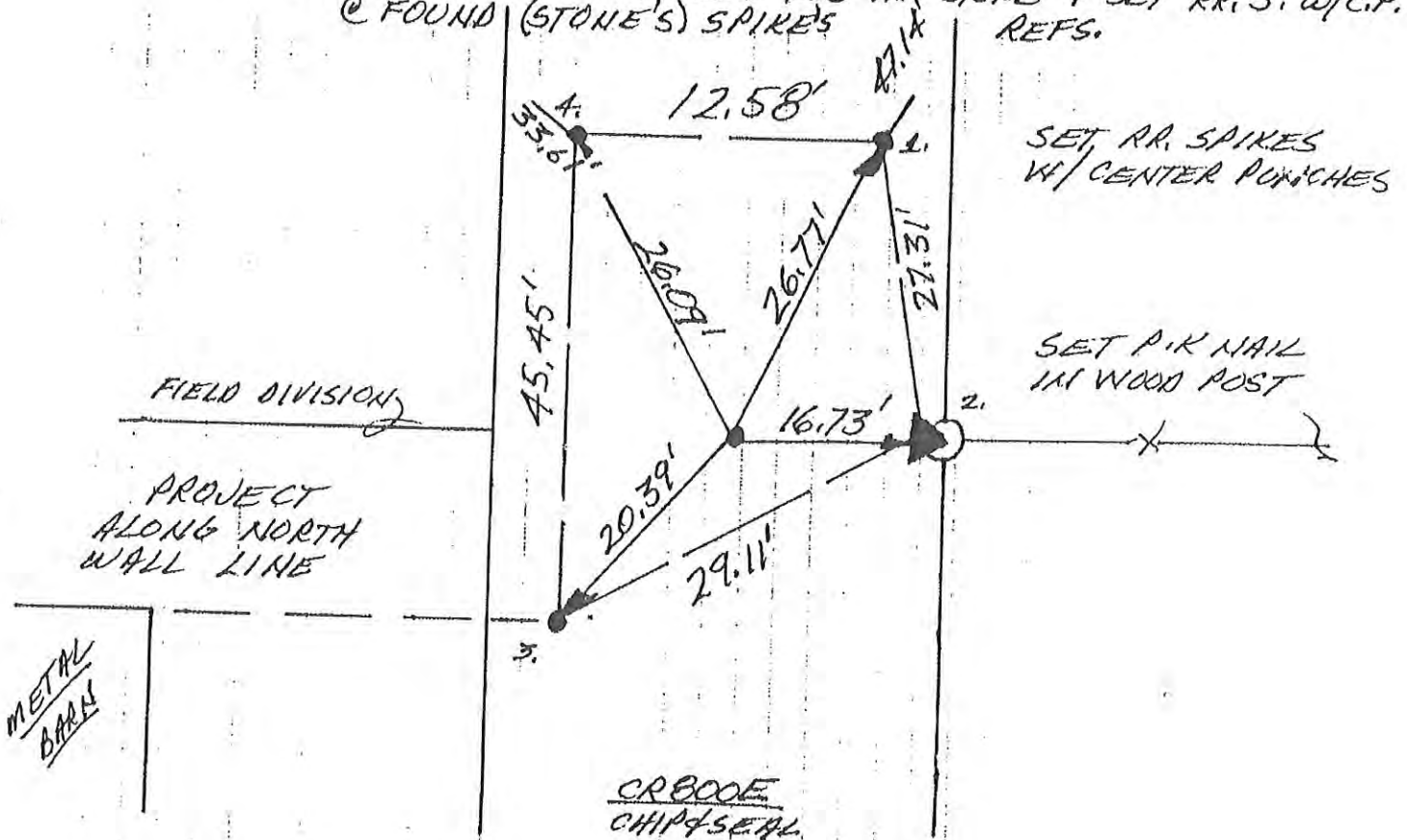
1. THUR. 15 AUG 91, DLA RLS 0537, P. MAYER &
 FOUND STRONG, ISOLATED METAL SOUNDING @
 R/W'S SPLIT'S INTERSECTION; SET REFS; NO
 DIG IN ST. HWY.; SET RR. SPIKE W/ CENTER
 PUNCH DOWN THROUGH SOUNDING.



NE. COR. SEC. 31
 (T25N-R3E)

N
↑
NO SCALE

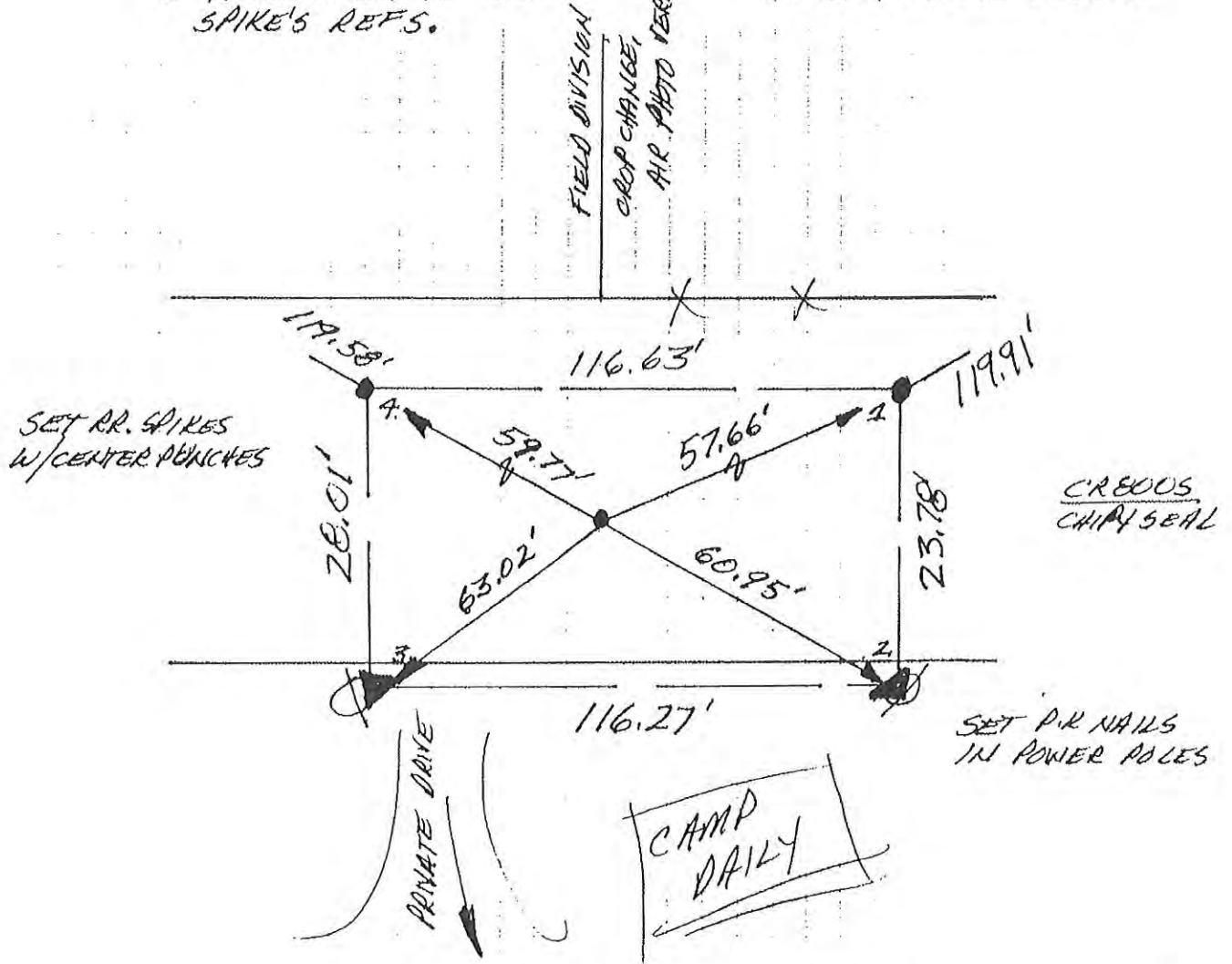
1. WEDS. 24 OCT '90 DLA RLS 0537 P. MAYER Q.
FOUND RR. SPIKE (4 SET CENTER PUNCH) @ R/W SPLIT
+ FIELD DIVISIONS. SET REFS. WILL DIG. FOUND
SPIKE'S REFS → 1. = 26.77'; 2. = 16.73'; 3. = 20.39';
A. = 26.09'.
2. TUES 9 JULY '91 FOUND LARGE POINTED STONE LYING
ON ITS SIDE — ITS 2' LENGTH RUNNING NORTH & SOUTH.
FOUND SPIKE'S REFS HIT NORTHERN THIRD OF STONE
(SPIKE WAS BENT FROM IMPACT UPON STONE). STONE
IS ≈ Ø.7' DEEP & IS ESTIMATED TO BE ≈ 1.5' THICK.
NO VISIBLE MARKINGS ON STONE. WILL REPLACE SPIKE.
3. WED. 14 AUG '91 DRILLED HOLE IN STONE & SET RR. S. W/C.P.
@ FOUND (STONE'S) SPIKE'S REFS.



WEST 1/4 COR. SEC. 32
(T25N-R3E)

N
↑
NO SCALE

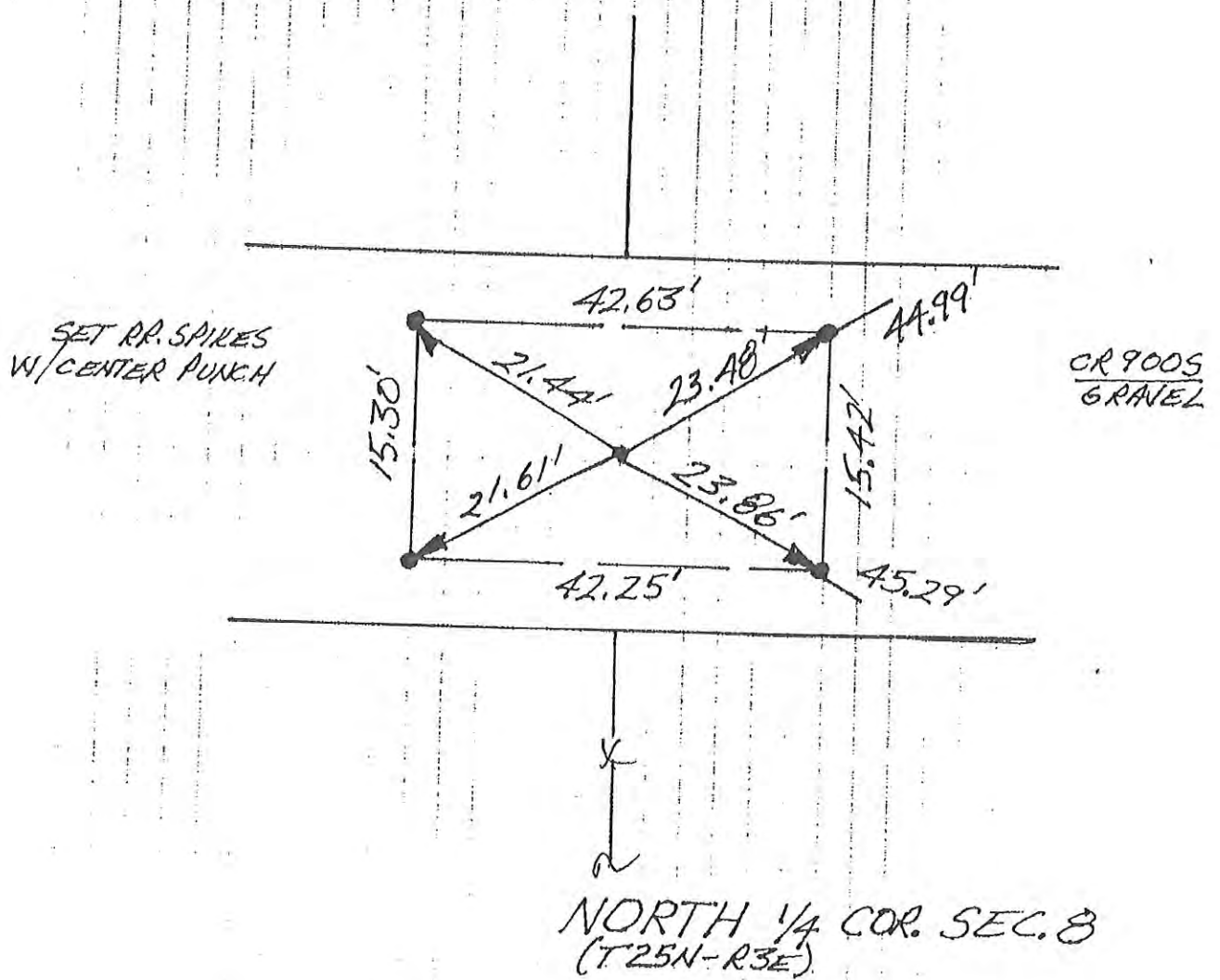
1. THURS. 27 SEPT '90 OLA RLS 0537, P. MAHER φ.
FOUND STRONG METAL SOUNDING @ FIELD DIVISION
+ R/W SPLIT. SET REFS. WILL DIG. SOUNDING'S
REF'S → 1. = 57.66' 2. = 60.95' 3. = 63.02'
4. = 59.77'. SOUNDING IS 3' WEST OF 5.264'
WHEELLED SPLIT. FIELD DIVISIONS OBSCURED/ DESTROYED
2. SAT 29 SEPT '90 DIG W/P. MAHER φ. SOUNDING WAS
A RR. SPIKE IMMEDIATELY UNDER PAVEMENT. DUG 4.5' X
4' X 3' DEEP HOLE & FOUND NO POST NO PIT, NO STONE.
WILL REPLACE STONE. FOUND SPIKE WAS NOT RENTER FINCHED.
3. THURS. 11 OCT '90 SET
SPIKE'S REFS. RR. S. & C.P. @ FOUND



SOUTH 1/4 COR. SEC. 32
(T26N-R3E)

N
 NO SCALE

1. TUES. 23 OCT '90 OLA RLS 0537 P. MAHER ϕ ; FOUND NO METAL SOUNDING; SET REFS; WILL DIG.
2. WED. 10 JULY '91 DUG 3.5' X 7' (E-W) X 2.5' DEEP HOLE & FOUND NO POST, NO PIT, NO STONE; WILL SET RR. S. W/C.P. @ R/W SPLIT + FIELD DIVISION SOUTH.
3. WED. 14 AUG '91 SET RR. S. W/C.P. @ 32' R/W SPLIT.




14

~~F-4~~

N
↑
NO SCALE

1. TUES. 23 OCT '90 DLA RLS 0537 P. MAYER Q.
FOUND METAL SOUNDING @ CR/W SPLIT + PROLONGED
EASTERLY R/W LINE OF LINCOLN'S TOWN ROAD (2).
SET REFS. WILL DIG. SOUNDING'S REFS = 1. = +1.25';
2. = 42.74' 3. = 51.59' 4. = 51.51'
2. TUES. 9 JULY '91 BOB JOHNSON LONGTIME LAND-
OWNER IN SW. QUADRANT OF INTERSECTION SAYS THAT
LOCAL OLDTIMERS TOLD HIM THAT A LARGE STONE
LAY AT THE INTERSECTION OF CR1000S + WALNUT ST.
DUG 3.5' X 9.5' X 3' DEEP @ THAT LOCATION. EAST OF
THAT PIT 6.5' JUST UNDER PAVEMENT FOUND 1/2
STONE WITH SW CHISELED ON TOP FACE. REF'D. TO



NOTE CONTINUED

- MIDDLE OF SW ON TOP FACE
1. = 43.28' 2. = 44.80' 3. = 49.60';
 4. = 49.47' LOWERED STONE TO
REF'D. SPECS 1.5' DEEP. WILL SET
RR. S. W/C.P. @ STONE'S REFS.
 3. WED. 14 AUG '91 SET RR. S.
W/C.P. @ STONE'S REFS.

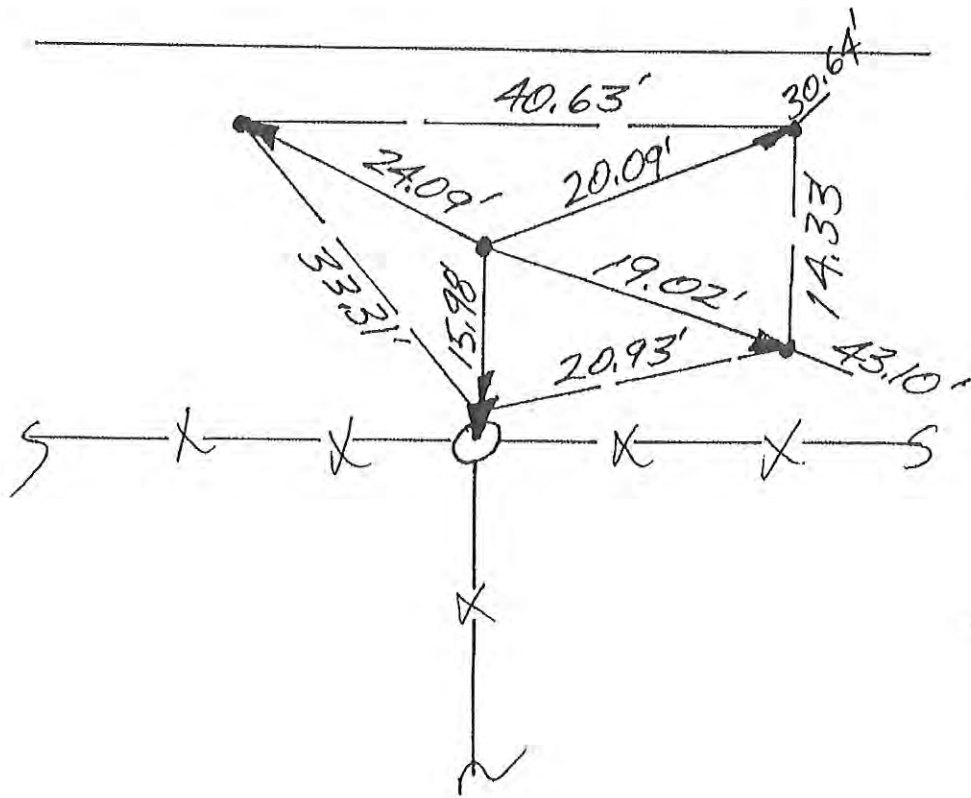
SET RR. S PINS
W/CENTER PUNCHES
C EDGE OF CR1000S
PAVEMENT + END OF
CURVES OF TOWN ROAD

WALNUT ST.
LINCOLN ROAD

NORTH 1/4 COR. SEC. 17
(T25N-R3E)

N
↑
NO SCALE

1. WED. 14 AUG '91 DLA RLS 0537, P. MAYER &
FOUND NO METAL SOUNDING. SET REFS.
NO TINN O/B. SET RR. SPIKE W/CENTER
PUNCH @ 32' R/W SPLIT.



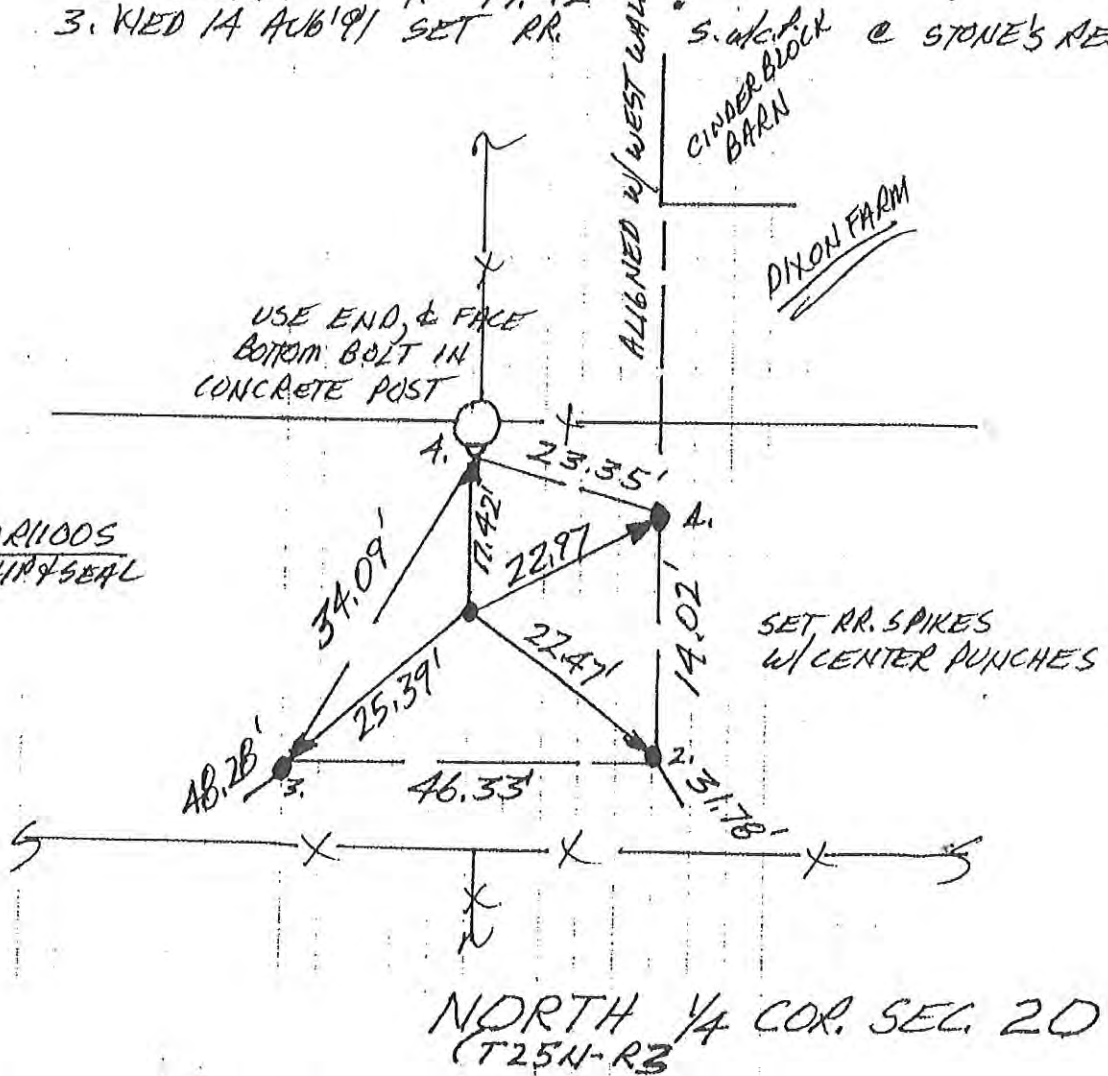
CR 10505
CHIP SEAL

CENTER SEC. 17
(T25N-R3E)

~~7~~

N
NO SCALE

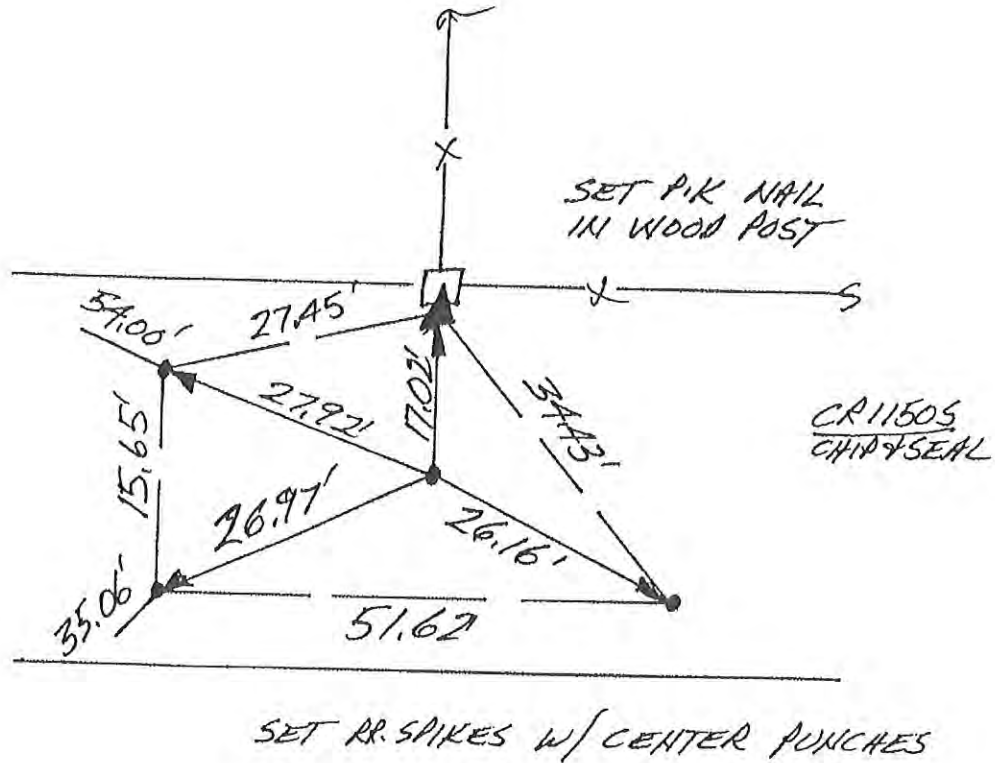
- MON 22 OCT '90 DLA RLS 0537, P. MAYER ϕ .
FOUND STRONG MAGNETIC SOUNDING @ R/W SPILT
+ FIELD DIVISION NORTH. SET REFS; WILL DIG.
FOUND SPIKE'S REFS \rightarrow 1. = 23.33'; 2. = 23.89';
3. = 24.95'; 4. = 15.69'. MR. WILLIAM (BILL) DIXON
SAYS THAT THERE'S A STONE HERE $\frac{1}{2}$, $\frac{1}{4}$ MILE WEST,
 $\frac{1}{2}$ MILE NORTH.
- WED. 10 JULY '91 SOUNDING WAS A $\frac{5}{8}$ " ϕ REBAR;
SOUTHEAST OF REBAR \approx 7' FOUND TRIANGULAR STONE
LYING ON ITS SIDE @ 1' DEEP W/ $\frac{1}{4}$ " ON OR NEAR
MID POINT; STONE IS @ 1.5" LONG (E-W) W/ 1" BASE
@ WEST END; 4" S REFS \rightarrow 1. = 22.97'; 2. = 22.47';
3. = 25.39'; 4. = 17.42'
- WED 14 AUG '91 SET RR.



F-8

N
 NO SCALE

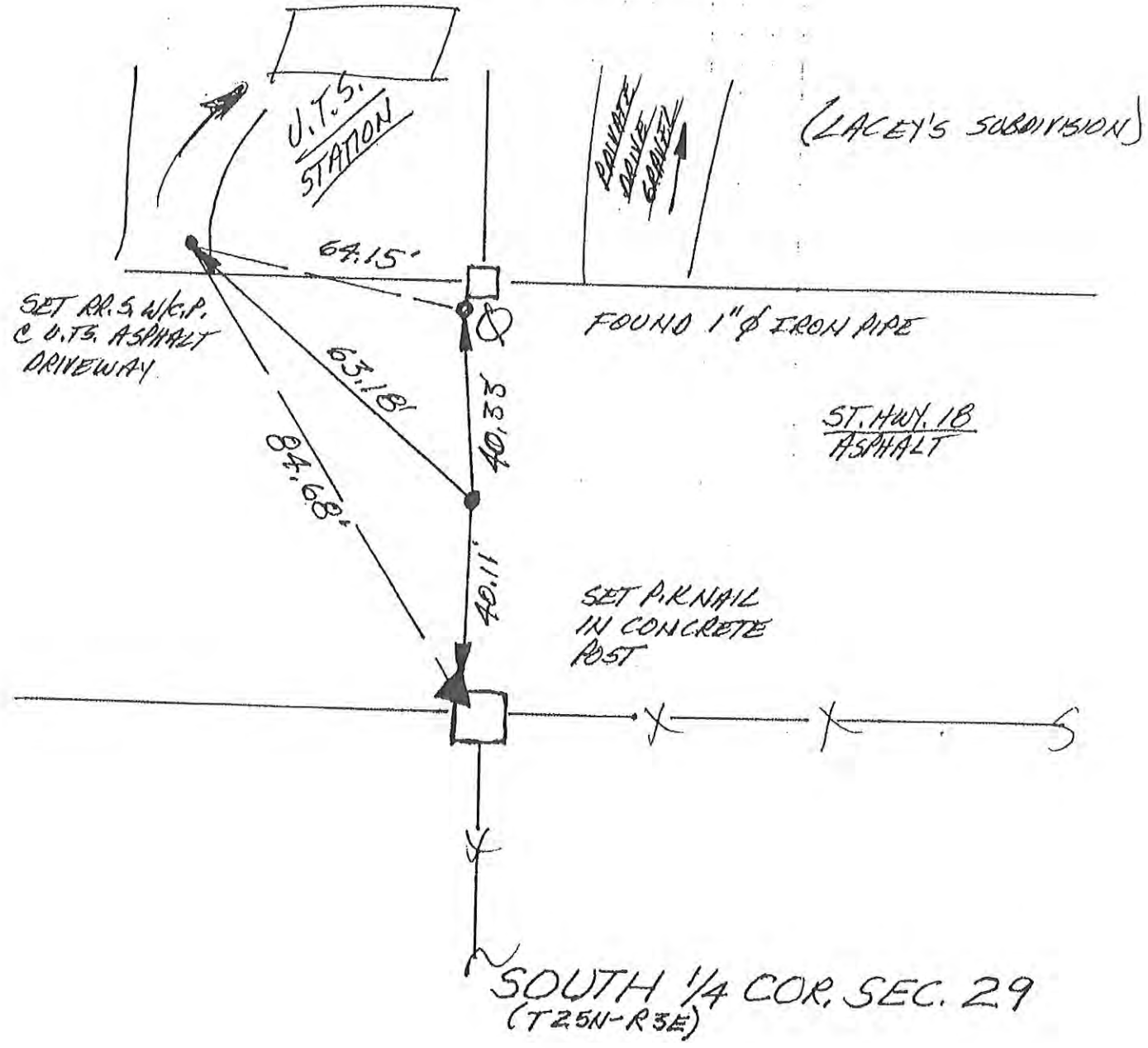
1. WED. 14 AUG '91 OLA RLS 0537 P. MAHER Ø;
 FOUND NO METAL SOUNDING; NO TIE IN
 DIB; SET REFS; SET RR SPIKE W/ CENTER
 PUNCH @ 34' R/W SPRT + FIELD DIVISION
 NORTH.



CENTER SEC. 20
 (T25N-R3E)

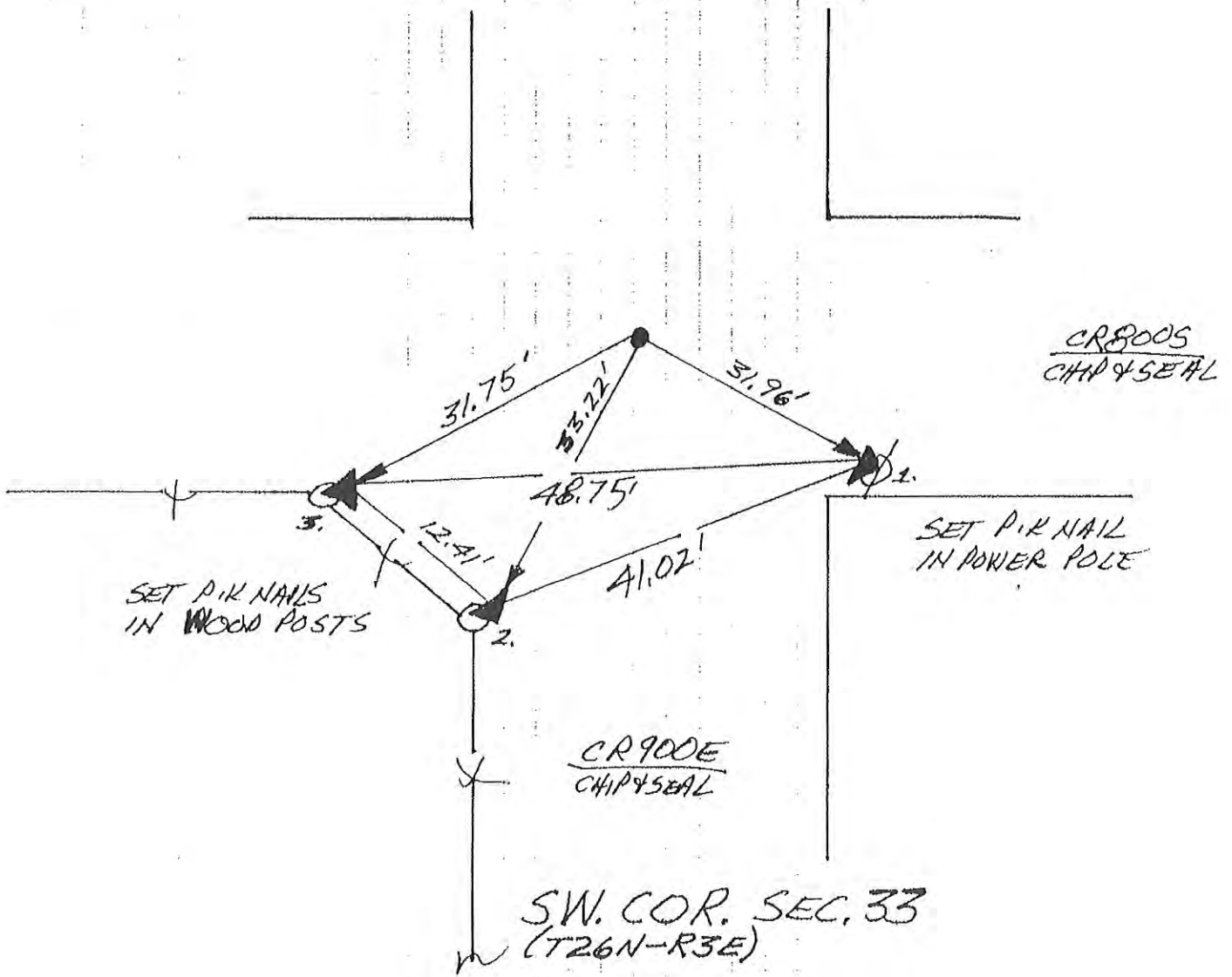
N
NO SCALE

1. MON 11 MARCH '91 DLA ALS 0537 P. MAIER ϕ .
 FOUND STRONG, ISOLATED, DISCRETE P.K NAIL
 LIKE SOUND IN SMALL HOLE IN PAVEMENT; DUG
 ANOTHER ϕ .1' OF PAVEMENT OUT & FOUND STILL
 ONLY SOUNDING, DRILLED DOWN THROUGH SOUNDING
 & SET RR SPIKE W/ CENTER PUNCH; SET REFS;
 NO DIB IN ST. HWY. ASPHALT.



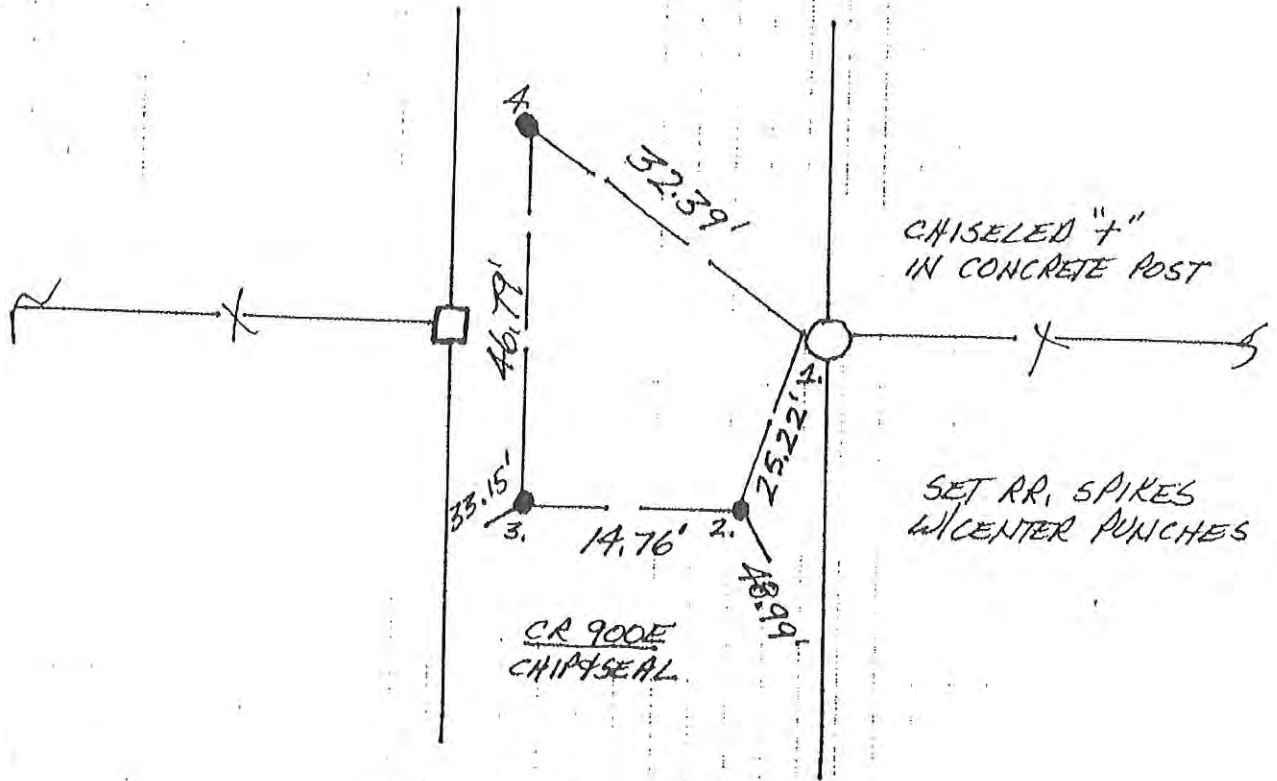
N
↑
NO SCALE

1. THURS. 27 SEPT '90 DLA RLS 0537 P. MAYER ϕ . FOUND STRONG METAL SOUNDING @ DEPRESSION IN PAVEMENT @ INTERSECTION. SET REFS. WILL DIG. SOUNDING'S REFS \rightarrow 1. = 31.96', 2. = 33.22', 3. = 31.75'.
2. SAT 29 SEPT '90 DIG W/ P. MAYER ϕ . DUG '3' X 4' X 3' DEEP HOLE & FOUND NO POST, NO PIT, NO STONE, NOR DID WE FIND THE SOUNDING DEVICE EVEN THOUGH IT DEFINITELY WAS THERE; WILL SET RR. SPIKE W/ CENTER PUNCH @ SOUNDING'S REFS.
3. THURS. 11 OCT '90 SET RR.S. W/ C.P. @ SOUNDING'S REFS.



N
NO SCALE

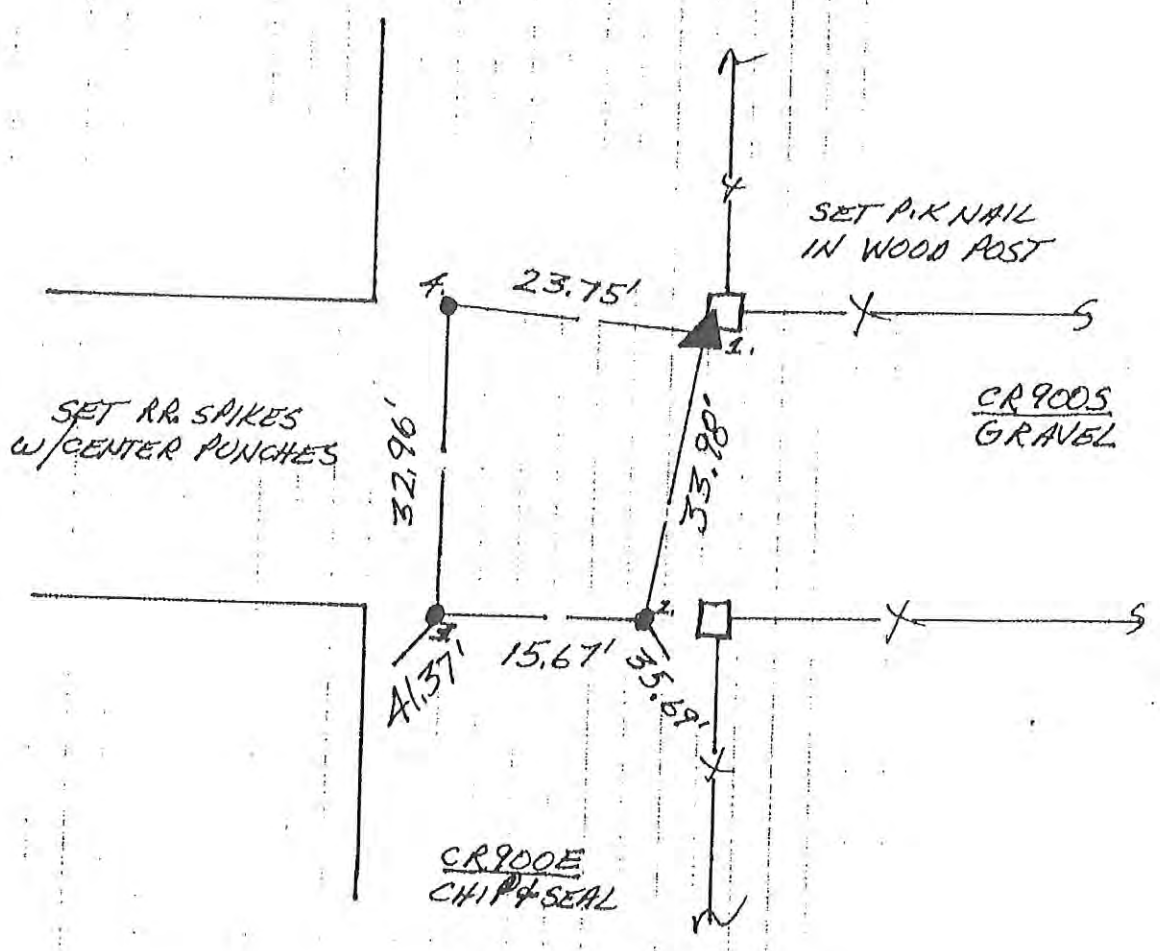
1. TUES. 23 OCT '90 OLA ALS 0537 P. MAYER ϕ .
FOUND P.K NAIL LIKE SOUND IN PAVEMENT @
 \approx R/W SPLIT + FIELD DIVISIONS. SET REF.
SOUNDS REFS \rightarrow 1. = 16.41' ; 2. = 25.79' ; 3. = 25.37' ;
4. = 23.22'.
2. TUES 9 JULY '91 FOUND LARGE OVAL STONE \approx 2'
WEST OF SOUNDING \approx 1' DEEP. STONE IS \approx 1.5' WIDE
X \approx 0.8' THICK X \approx 2' TALL (ESTIMATED) W/NO VISABLE
MARKINGS. REF'D TO TOP & MASS. 1. = 17.15' ;
2. = 25.98' ; 3. = 25.14' ; 4. = 23.08'
3. WED. 14 AUG '91 SET RR. S. W/C.P. @ FOUND P.K NAIL'S
REFS.



WEST 1/4 COR. SEC. 4
(T25N-R3E)

N
↑
NO SCALE

1. TUES. 23 OCT '90 OLA RLS 0537 P. MAYER φ.
FOUND RR. SPIKE (4 SET CENTER PUNCH) IN INTERSECTION;
SET REFS. WILL DIG. FOUND SPIKE'S REFS
1. = 22.89' 2. = 18.43' 3. = 19.16' 4. = 17.26'
2. TUES. 9 JULY '91 FOUND TRIANGULAR STONE ≈ 1.5' DEEP
W/ "4" CHISELED IN TOP OF ≈ φ.5' FLATTENED SURFACE.
STONE IS ≈ 2' TALL & ≈ 1.5' THICK. 1. = 21.47'
2. = 20.06' 3. = 20.96' 4. = 15.64'
3. WED. 14 AUG '91 SET RR. 'S. W/C.P. @ STONE'S REFS.

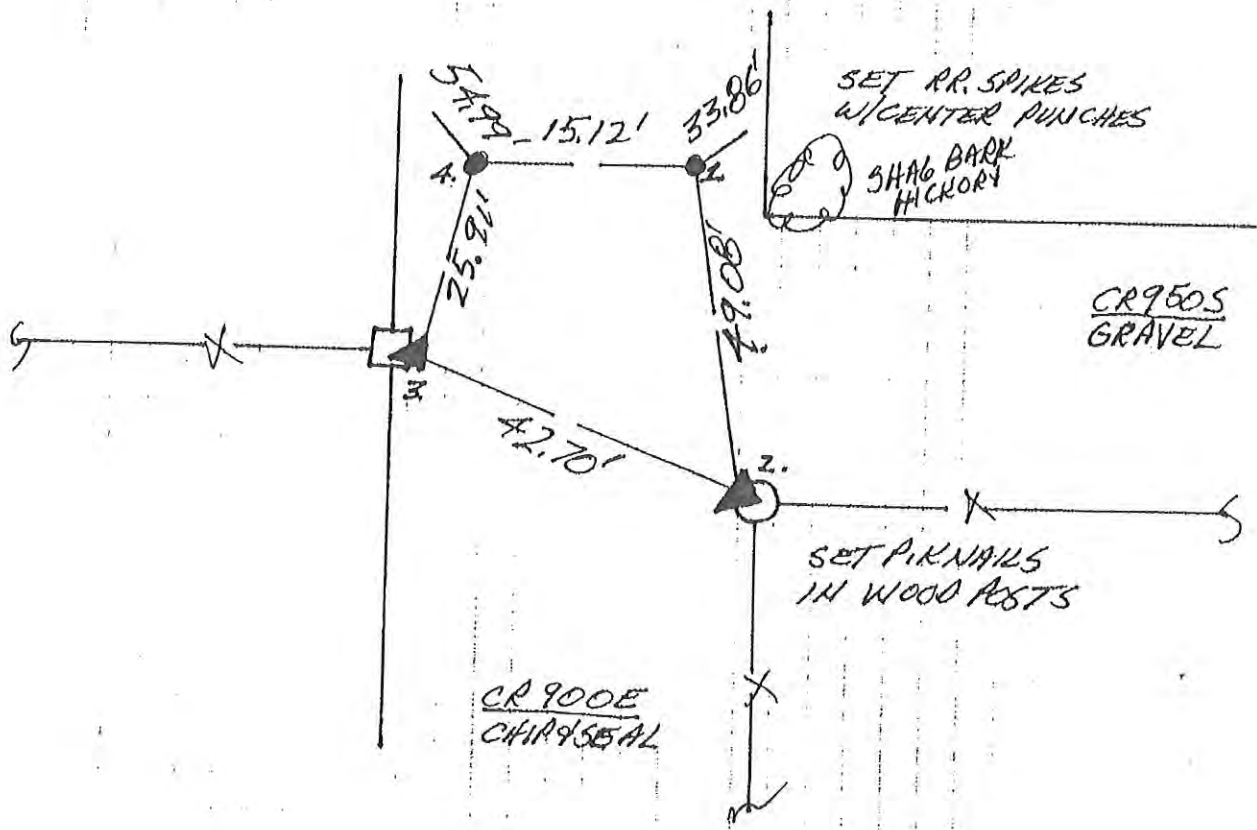


NW. COR. SEC. 9
(T25N-R3E)

~~G-4~~

N
 NO SCALE

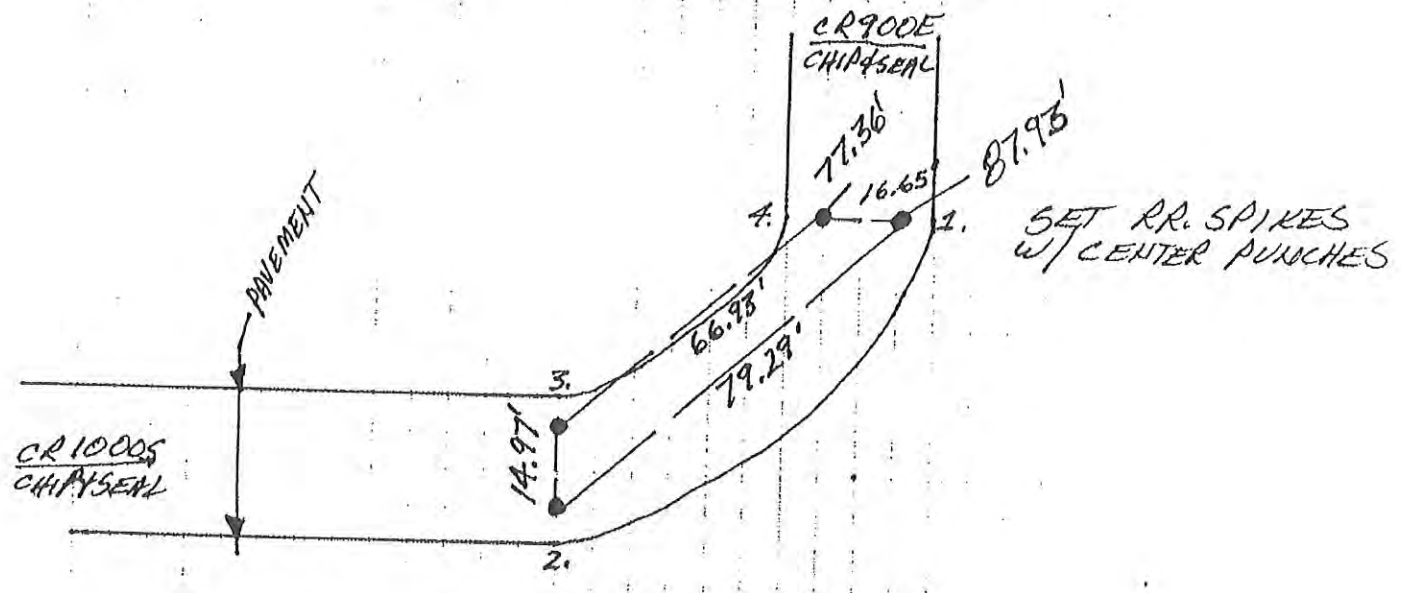
1. TUES. 23 OCT '90 DLA RLS 0537 P. MAHER ϕ .
 FOUND RR SPIKE (+ SET CENTER PUNCH) IN INTERSECTION.
 SET REFS: WILL DIG; FOUND SPIKE'S REFS \rightarrow 1. = 26.07',
 2. = 29.65', 3. = 10.58', 4. = 26.51'
2. TUES 9 JULY '91 FOUND \approx 1.3' ϕ ROUND STONE \approx 1.3'
 DEEP W/NO VISABLE MARKINGS. REF'D TOP & MASS.
 STONE IS WEST OF SPIKE @ BETTER R/W SPLIT.
 1. = 26.26' 2. = 30.90' 3. = 15.02' 4. = 25.74'
 WILL SET RR SPIKE W/ CENTER PUNCH @ STONE'S REFS.
3. WED 14 AUG '91 SET RR S. W/ C/A. STONE'S REFS.



WEST 1/4 COR. SEC. 9
 (T25N-R3E)

N
NO SCALE

1. TUES. 23 OCT '90 DLA RLS 0537, P. MAYER ϕ ,
FOUND RR. SPIKE (4 SET CENTER PUNCH) @ INTERSECTION
OF R/W'S & S OUTSIDE OF PAVEMENT. SET REFS,
WILL DIG. FOUND SPIKE'S REFS \rightarrow 1. = 54.04' ;
2. = 52.29' ; 3. = 53.26' ; 4. = 53.66'
2. TUES 9 JULY '91 FOUND LARGE TRIANGULAR STONE
W/ POINT UP VERY NEAR FOUND SPIKE. SPIKE WAS
SET IN 1.74" ϕ I.P. STONE HAS NW CHISELED
IN EAST FACE. NO "4" USED TOP ϕ C POINT.
1. = 54.45' ; 2. = 51.84' ; 3. = 52.94' ; 4. = 53.97'.
WILL REPLACE SPIKE.
3. WED 14 AUG '91 SET RR. SPIKE W/ C.P. @ FOUND
SPIKE'S REFS.



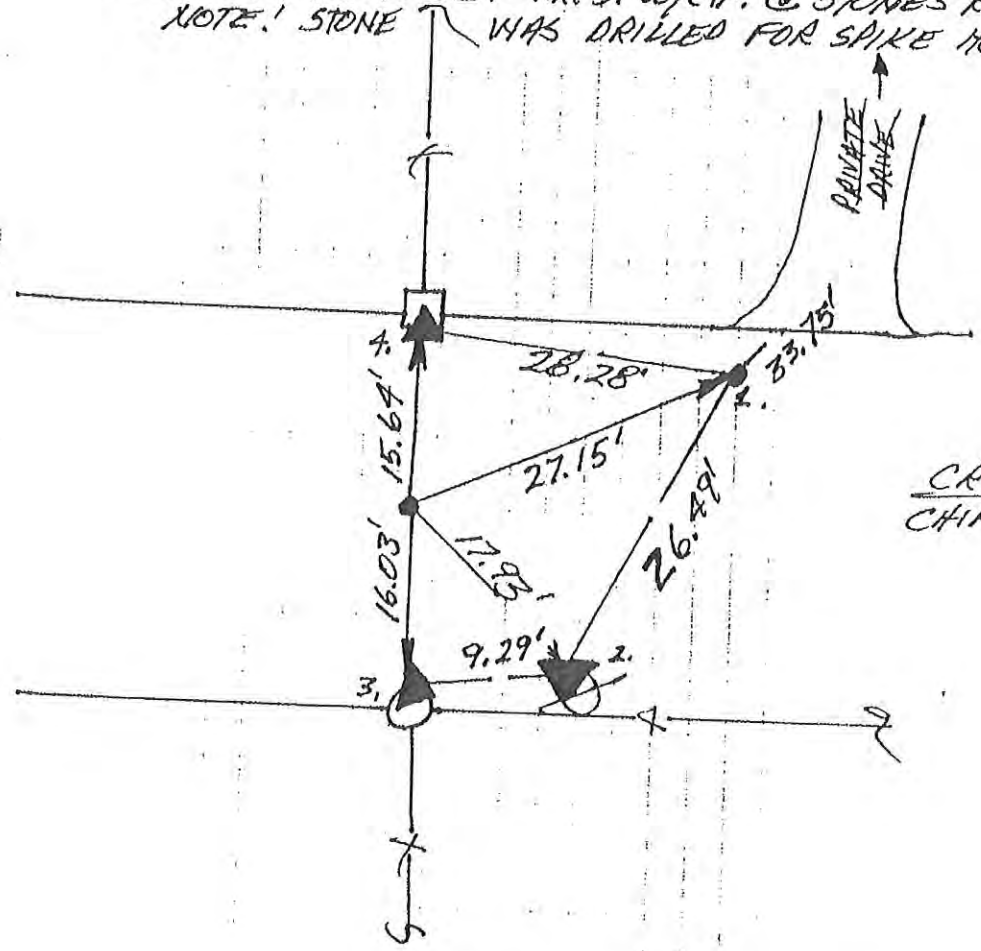
NW. COR. SEC. 16
(T25N-R3E)

21

~~6-6~~

N
NO SCALE

1. TUES. 23 OCT. '90 DLA RLS 0537, P. MAHER dj.
FOUND RR. SPIKE (4 SET CENTER PUNCH) @ RIW
SPLIT + FIELD DIVISIONS; FOUND ROOFING NAILS
W/ RIBBON @ POSTS + POLE 4 SET P.K. NAILS OVER
+ THROUGH THOSE NON-INDUSTRY STANDARD DEVICES;
— SET REFS. WILL DIG. FOUND SPIKE'S REFS →
1. = 25.98' ; 2. = 17.13' ; 3. = 15.86' ; 4. = 15.89'
2. TUES. 9 JULY '91 FOUND ≈ 2' TALL X 1' THICK OVAL
STONE W/ 1' FLATTENED TOP W/ NO VISIBL MARKINGS.
REF'D. TOP & MASS → 1. = 27.15' ; 2. = 17.93'
3. = 16.03' ; 4. = 15.64' . STONE IS ≈ 1' DEEP.
WILL SET RR.S. W/C.P. @ STONE'S REFS.
3. WED. 14 AUG '91 SET RR.S. W/C.P. @ STONE'S REFS.
NOTE! STONE WAS DRILLED FOR SPIKE HOLE.



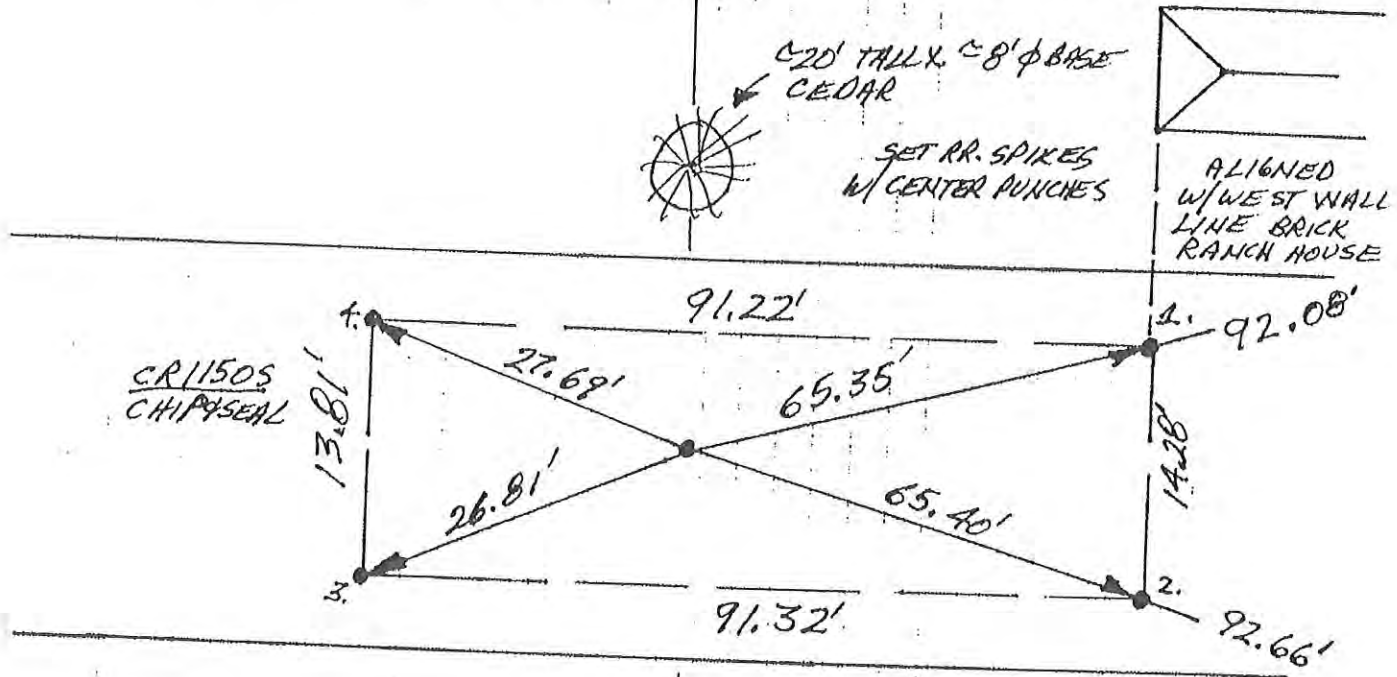
CR10505
CHIP & SEAL

WEST 1/4 COR. SEC. 16
(T25N-R3E)

G-7

N
↑
NO SCALE

1. TUES. 23 OCT '90 DLA RLS 0537 P. MANER φ;
FOUND RR SPIKE (4 SET CENTER PUNCH) @ C.R./W
SPLIT BY SCALING, THEN MEASURING @ 108' EAST
OF DRAINAGE SWALE & C.M.P.; SET REFS. WILL
DIB. FOUND SPIKES REFS → 1. = 65.35'; 2. = 65.40';
3. = 26.81'; 4. = 27.69' *SCALED FROM AIR PHOTO
5-24-63 BEY-100-51*
2. TUES 9 JULY '91 - CORN IS NOW TOMATOES & CAN SEE
SOUTH TO FENCE ROW / FIELD DIVISION WHICH ALIGNS
W/ FOUND RR SPIKE. DUB 4' X 6' (E-W) X 2' DEEP HOLE &
FOUND NO POST, NO PIT, NO STONE. WILL REPLACE SPIKE.



3. WED 14 AUG '91 SET RR.S. W/ C.P. @ FOUND SPIKES
REFS.

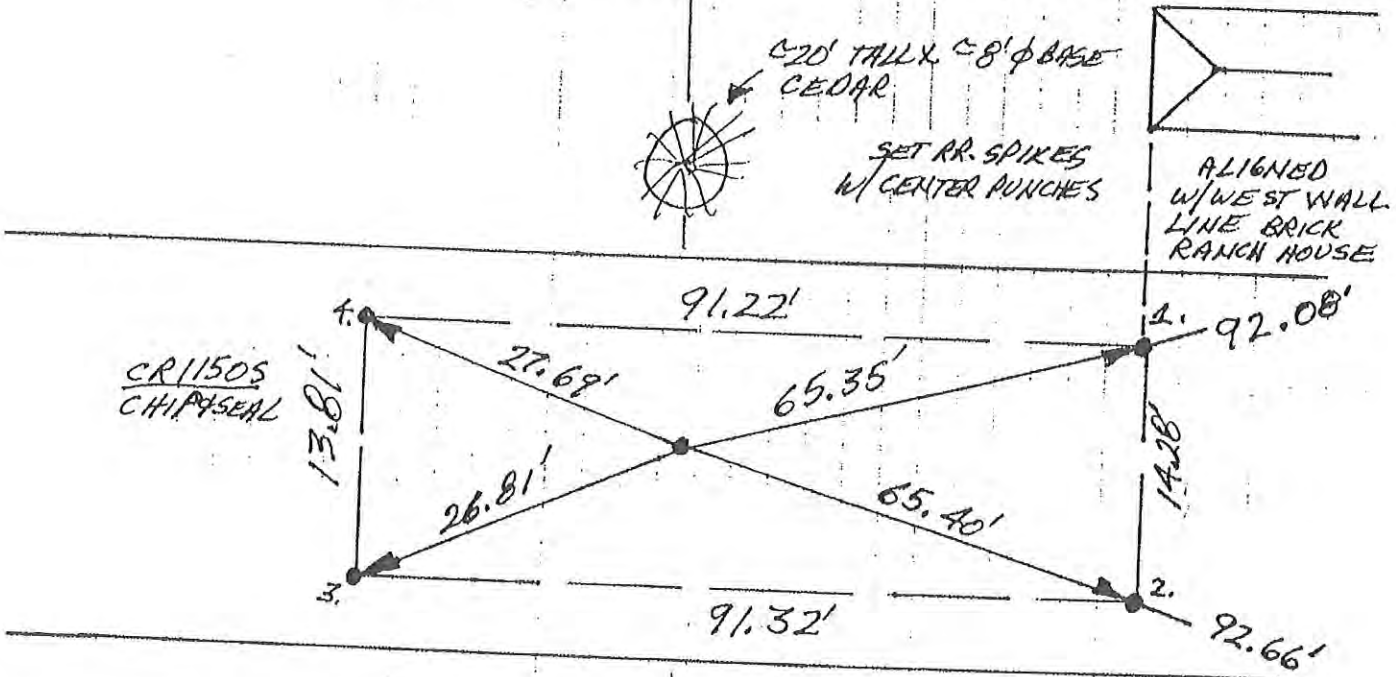
WEST 1/4 COR. SEC. 21
(T25N-R3E)

Replaced

G-9

N
↑
NO SCALE

1. TUES. 23 OCT '90 OLA RLS 0537 P. MAYER φ.
FOUND RR SPIKE (SET CENTER PUNCH) C & R/W
SPLIT BY SCALING, THEN MEASURING 2 JOB EAST
OF DRAINAGE SWALE & C.M.P.; SET REFS. WILL
DIB. FOUND SPIKES REFS → 1. = 65.35'; 2. = 65.40';
3. = 26.81'; 4. = 27.69' *SCALED FROM AIR PHOTO
5-24-63 BEY-100-51*
2. TUES 9 JULY '91 - CORN IS NOW TOMATOES & CAN SEE
SOUTH TO FENCE ROW / FIELD DIVISION WHICH ALIGNS
W/ FOUND RR SPIKE. DUG 4' X 6' (E-W) X 2' DEEP HOLE &
FOUND NO POST, NO PIT, NO STONE. WILL REPLACE SPIKE.



3. WED 14 AUG '91 SET RR.S. W/C.P. @ FOUND SPIKES REFS.
4. WED. 28 SEPT 193 OLA W/ P. MAYER & LIONEL BILLMAN C. C. S.;
NEWPORT'S 28 JULY '93 SURVEYOR LOCATION REPORT JOB NO.
79350 (1) SHOWS DISCREPANCY BETWEEN COUNTY'S -

WEST 1/4 COR. SEC. 21
(T25N-R3E)

- RECONJUMENTED POSITION & PLOTNOV'S HISTORICAL CORNER.
AT 16.2' EAST OF ABOVE DEPICTED LOCATION FOUND PLOTNOV'S
CORNER AS WITNESSED BY A RR SPIKE W/ REFS → 1. = 49.35';
2. = 49.30'; 3. = 42.76'; 4. = 43.42. THIS SPIKE WAS OVERLOOKED
IN '90-'91. - USE PLOTNOV'S SPIKE - IS THERE A STONE OR
POST FROM ORIGINAL GOV'T. WORK C. 1850 NEAR THIS SPIKE -
VOID ABOVE DETAIL AS THE CORNER.

~~69~~

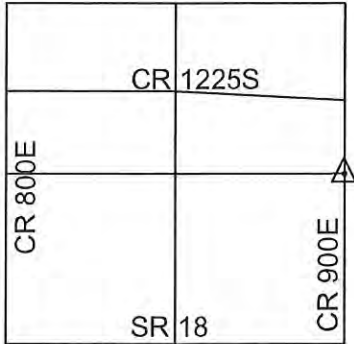
CORNERSTONE RECORD BOOK

SITE MAP

SECTION 29

TOWNSHIP 25 NORTH

RANGE 3 EAST



OFFICE OF THE CASS COUNTY SURVEYOR, LOGANSPORT, INDIANA

CORNER DESCRIPTION: EAST 1/4 CORNER OF SEC. 29 TWP-25N, RNG-3E

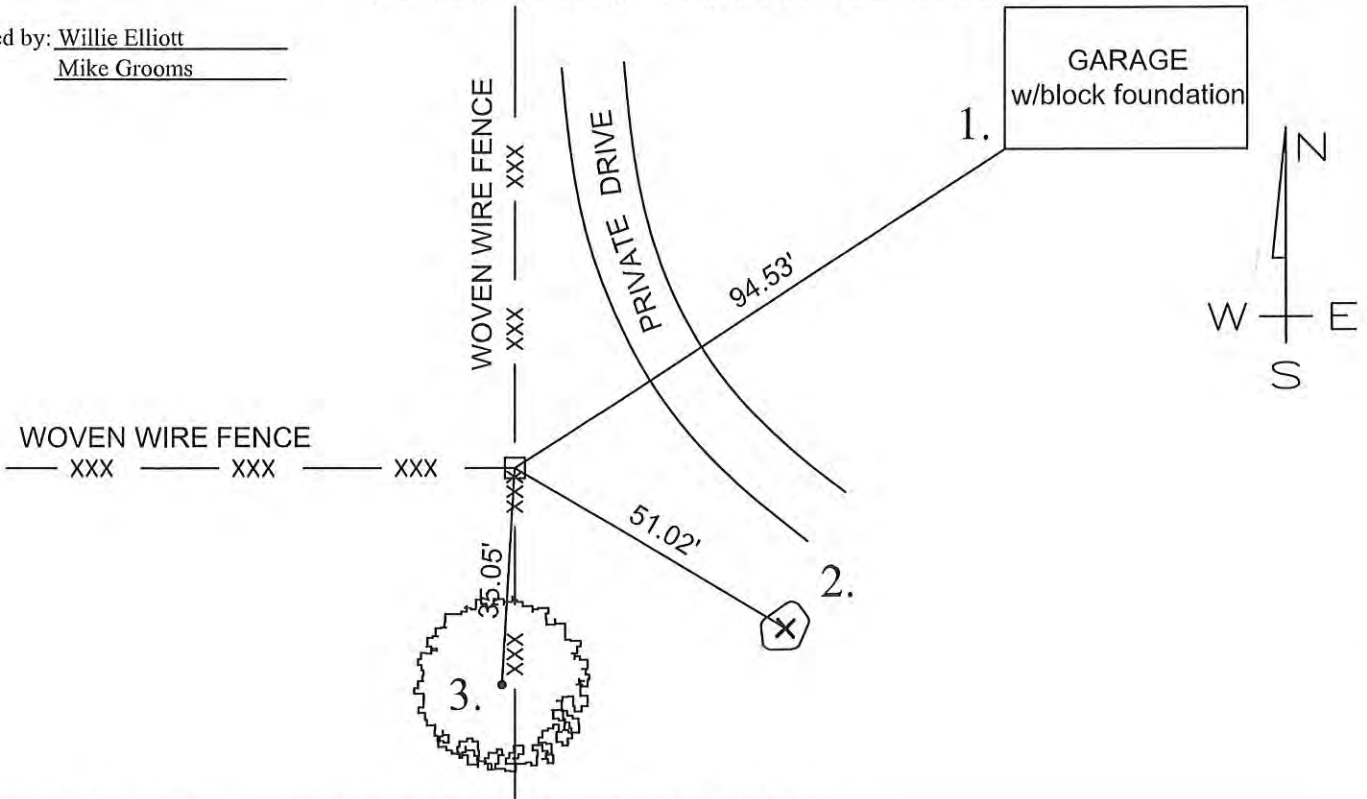
DATE RECOVERED: February 2, 2016

CORNER RECOVERED BY: RANDALL MILLER

SURVEYOR'S REPORT:

THE CASS COUNTY RECORDS PROVIDED NO PRIOR EXCAVATION HISTORY FOR THIS CORNER. ON FEBRUARY 2, 2016, A 4 INCH SQUARE DILAPIDATED WOOD CORNER POST WAS FOUND AT THE INTERSECTION OF FENCE LINES SITUATE NORTH, SOUTH, AND WEST FROM ITS LOCATION. THE AREA AROUND THE POST WAS THOROUGHLY SEARCHED AND PROBED, AND NO STONE OR ANY OTHER EVIDENCE WAS FOUND. A RETRACEMENT SURVEY COMPLETED BY RMA, INC., DATED DECEMBER 15, 2010 (JOB NO. 10-0288) ON A 0.67 OF AN ACRE TRACT OF LAND SITUATE ON THE WEST END OF THE CUL-DE-SAC ON MARSHALL DRIVE AND A RETRACEMENT SURVEY COMPLETED BY RMA, INC., DATED SEPTEMBER 30, 2011 (JOB NO. 11-0162) ON A 98.60 ACRE TRACT OF LAND SITUATE IN THE SOUTHEAST QUARTER OF SECTION 29, TOWNSHIP 25 NORTH, RANGE 3 EAST REFERENCED THE POST AS BEING THE BEST AVAILABLE EVIDENCE FOR THE LOCATION OF THE CORNER, AND MET THE REQUIREMENTS FOR A COMMON REPORT CORNER LOCATION. NEW REFERENCES WERE ESTABLISHED, AS SHOWN.

Witnessed by: Willie Elliott
Mike Grooms



MONUMENT SET: DILAPIDATED 4 INCH SQUARE WOOD CORNER POST

REFERENCES: 1. SW CORNER OF GARAGE BLOCK FOUNDATION

2. 'X' IN 36 INCH STONE

3. MAG NAIL SET IN EAST FACE OF 24 INCH DIAMETER HICKORY TREE

CERTIFICATION:

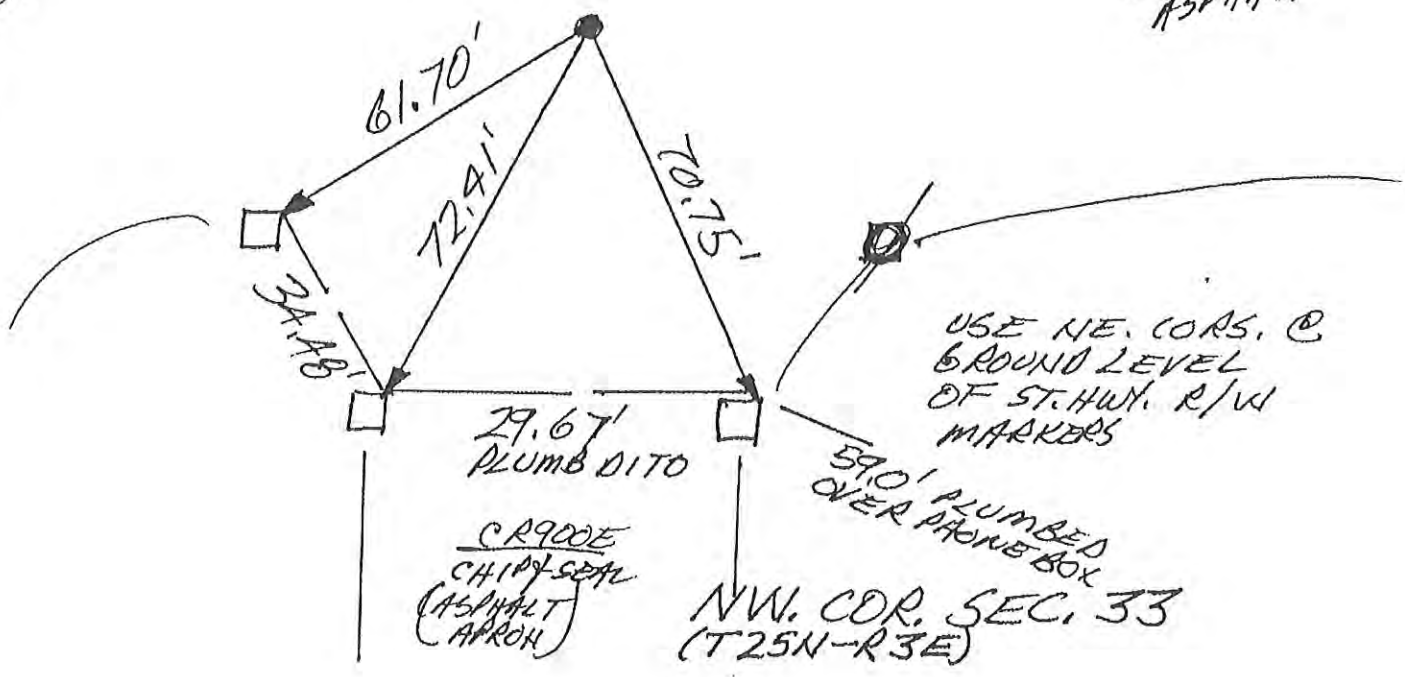

I, THE UNDERSIGNED, RANDALL MILLER, A LAND SURVEYOR REGISTERED IN THE STATE OF INDIANA UNDER I.C. 25-31, DO HEREBY CERTIFY THAT I HAVE RECOVERED THE CORNER HEREON SHOWN AND DESCRIBED.

Randall Miller
RANDALL D. MILLER
R.L.S. #880001



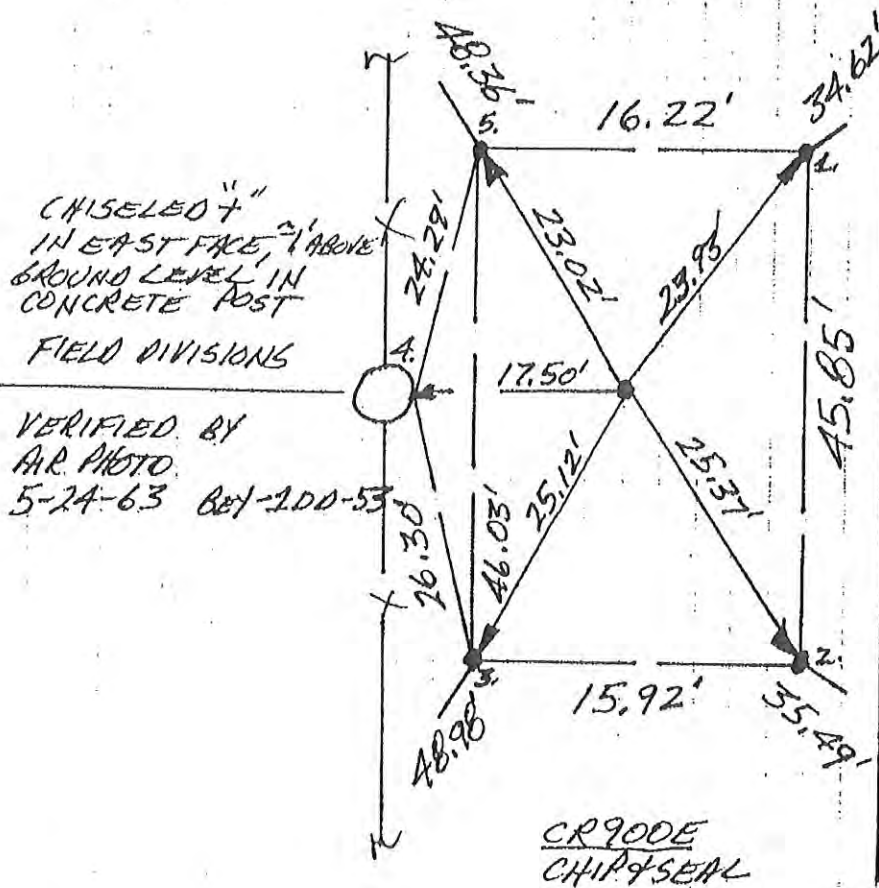
N
 NO SCALE

1. TUES. 20 AUG '91 OLA RLS 0537 P. MAHER
 FOUND STRONG, DISCRETE ISOLATED METAL
 SOUNDING @ R/W SPLIT CR 900E & HEDGE ROW
 NORTH & E PAVEMENT ST. HWY. 18. SET REFS,
 DROVE RR SPIKE W/ CENTER PUNCH DOWN THROUGH
 SOUNDING. FELT SOME RESISTANCE AS IF SOUNDING
 WAS A P.R. NAIL. NO DIG IN ST. HWY. NOTE! $\approx 4'$
~~S-SW~~ ENCOUNTERED LARGE METAL SOUNDING OVER
 1' ϕ LIKE A REBAR LYING FLAT ON SIDE.



N
↑
NO SCALE

1. WEDS. 24. OCT '90 DLA RLS 0537 P. MAYER & I FOUND P.K NAIL @ R/W SPLIT + FIELD DIVISIONS. SET REFS. WILL 016. FOUND P.K NAIL'S REFS →
1. = 23.93' ; 2. = 25.37' ; 3. = 25.12' ; 4. = 17.50' ;
5. = 23.02'
2. TUES 9 JULY '91 DUB 4'X6' (N-S) X 3' DEEP HOLE, & FOUND NO POST NO PIT NO STONE. WILL SET RR SPIRE W/CENTER PUNCH @ P.K NAIL'S REFS.
3. WED 14 AUG '91 SET RR. S. W/C. P. @ FOUND P.K NAIL'S REFS



SET RR SPIRES
W/CENTER PUNCHES

1/4 MILE



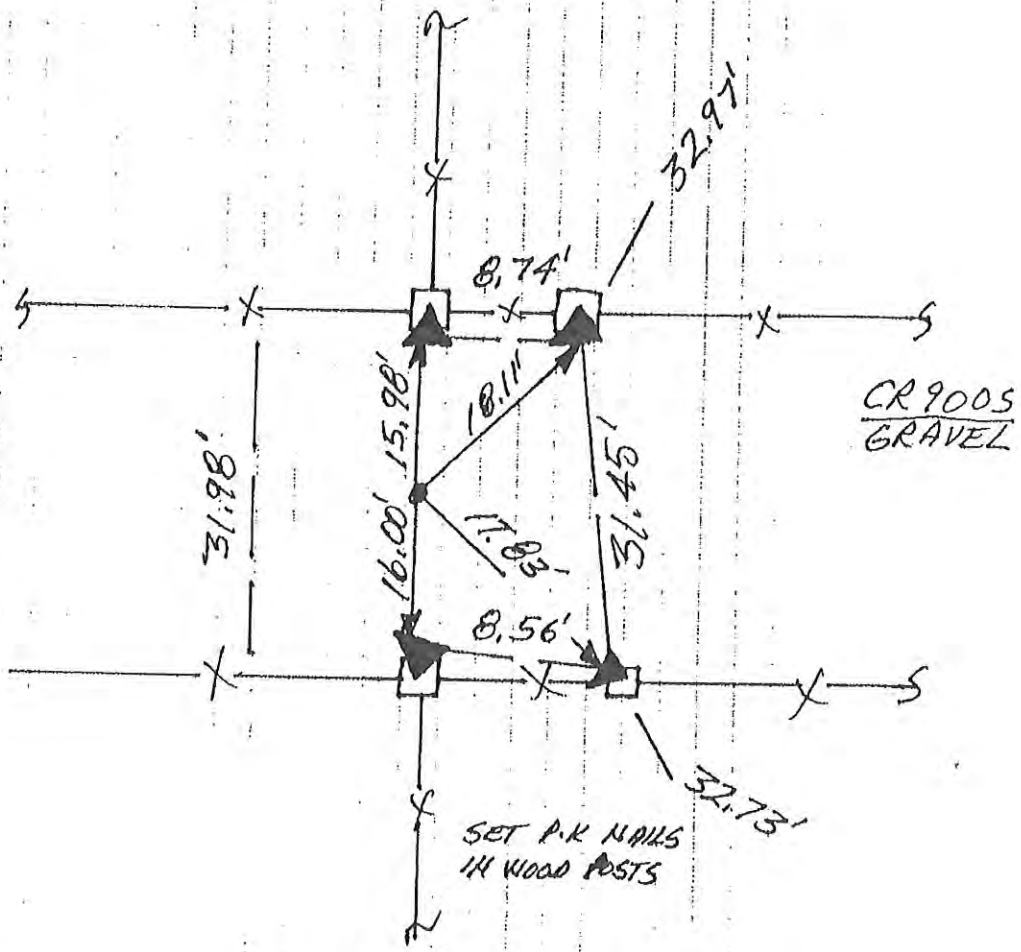
CHISELED +
IN EAST FACE 1/4 ABOVE
GROUND LEVEL IN
CONCRETE POST
FIELD DIVISIONS
VERIFIED BY
A.R. PHOTO
5-24-63 Bet-100-53

CR900E
CHIP & SEAL

WEST 1/4 COR. SEC. 33

N
↑
NO SCALE

1. TUES. 23 OCT '90 DLA RLS 0537 P. MAYER & SONS FOUND NO METAL SOUNDING; SET REFS. WILL DIG.
2. WED. 10 JULY '91 DUB 3.5' X 7' (E-W) X 2.5' DEEP HOLE & FOUND NO POST, NO PIT, NO STONE; WILL SPLIT R/W.
3. WED. 14 AUG '91 SET RR. SPIKE W/C.P.C. @ 36' 32' R/W SPLIT.



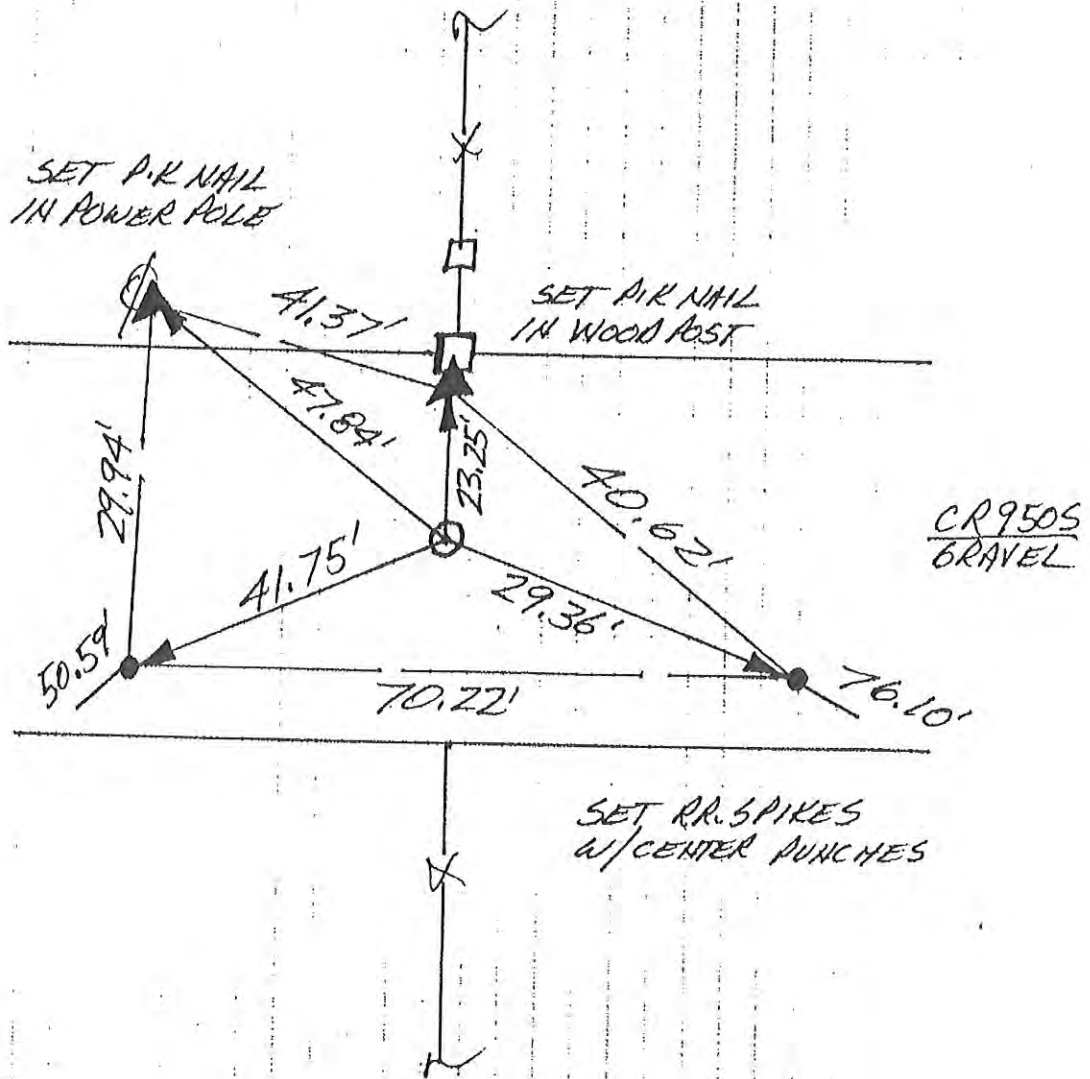
NORTH 1/4 COR. SEC. 9
(T25N-R3E)

17

~~##4~~

N
↑
NO SCALE

1. WEDS, 24 OCT 90 DLA RLS 0537, P. MAYER
FOUND 1" Ø IRON PIPE @ RIV SPLIT + FIELD
DIVISIONS; SET REFS; NO TIFIN DIB.



CENTER SEC. 9
(T25N-R3E)

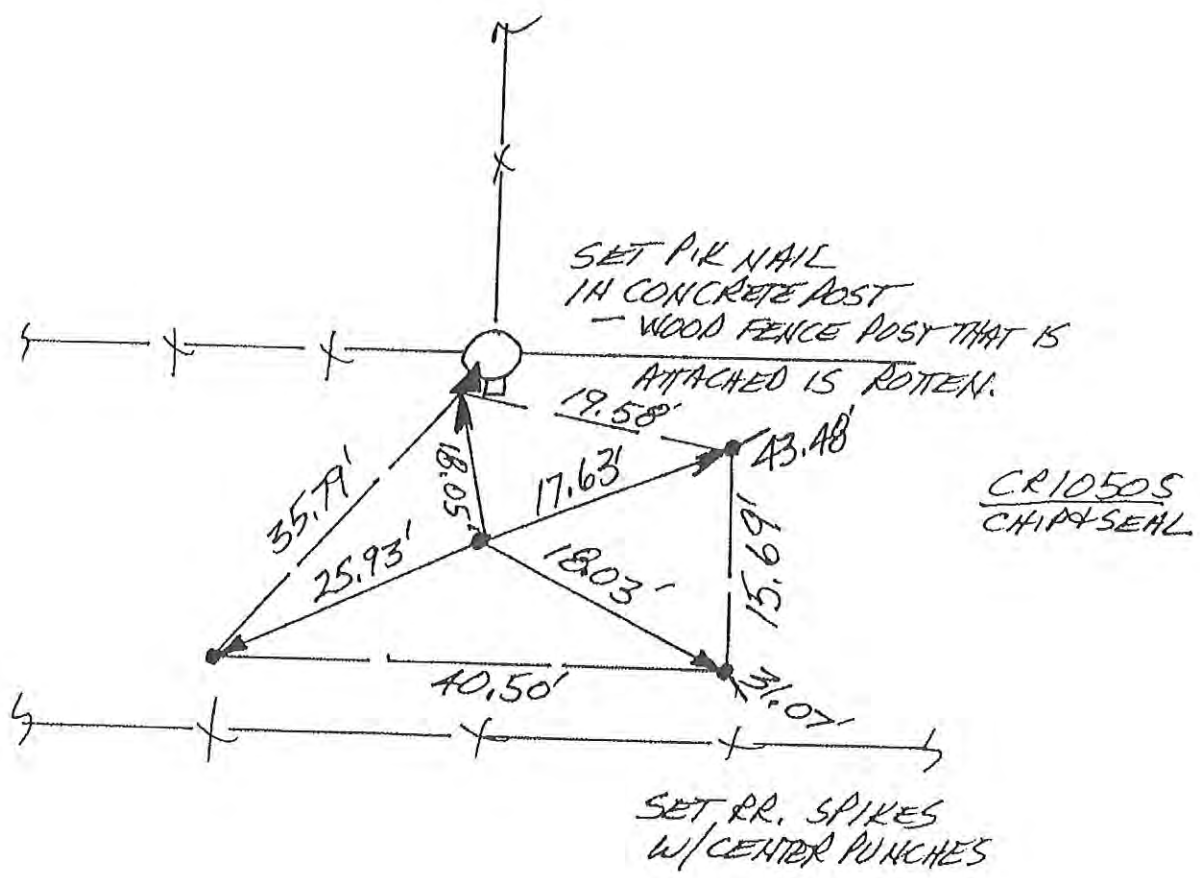
41

#5

Corner O-7 2009 Project

↑
NO SCALE

1. WED. 14 AUG '91 OLA RLS 0537 P. MAYER &
 FOUND P.K. NAIL @ 2 R/W SPLIT & FIELD DIVISION
 NORTH & REPLACED W/ RR. SPIKE W/CENTER PUNCH;
 NO TYPIN DIG; SET REFS.



CENTER SEC. 16
 (T25N-R3E)

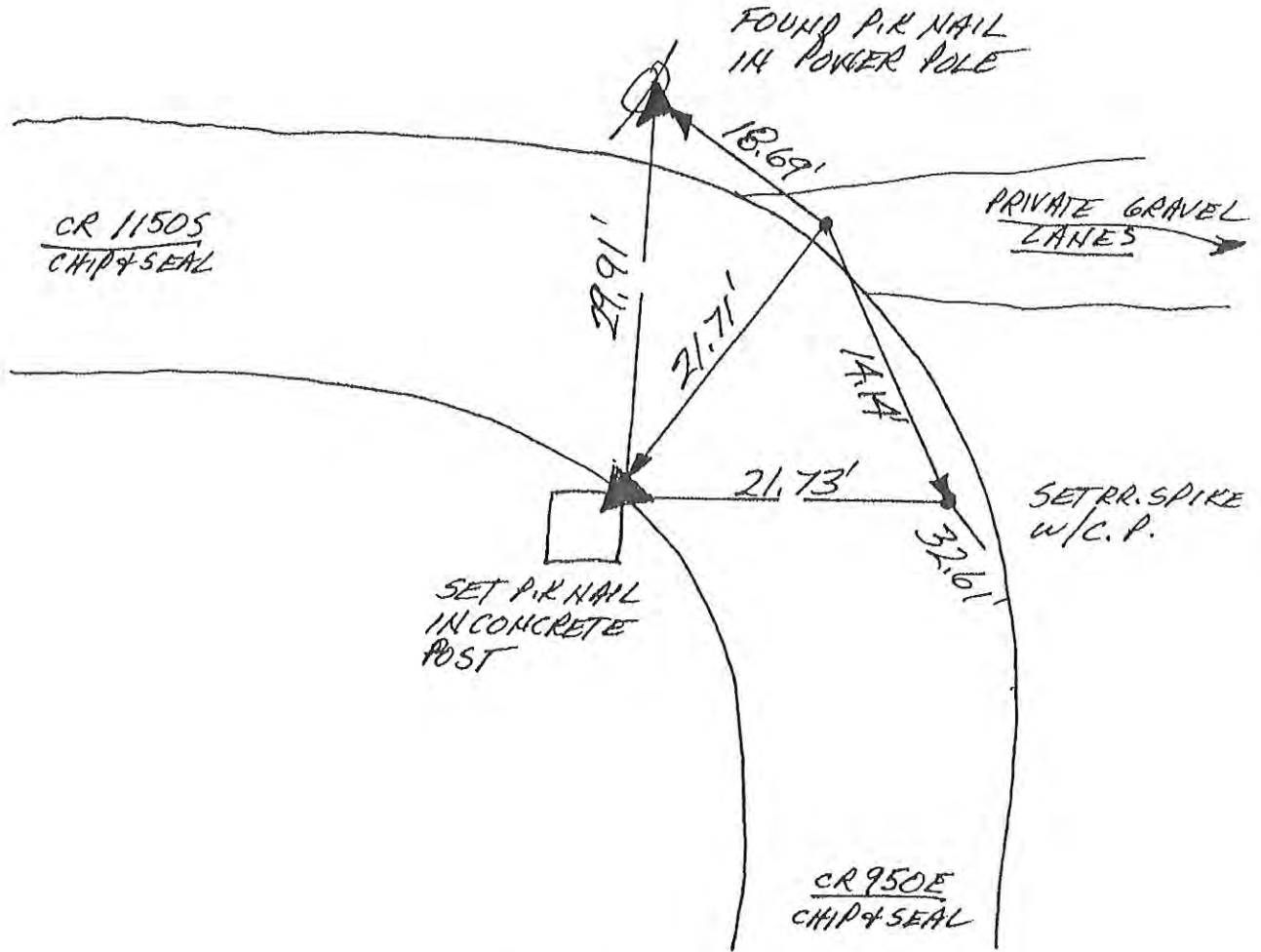
54



Corner O-11 2009 Project

N
NO SCALE

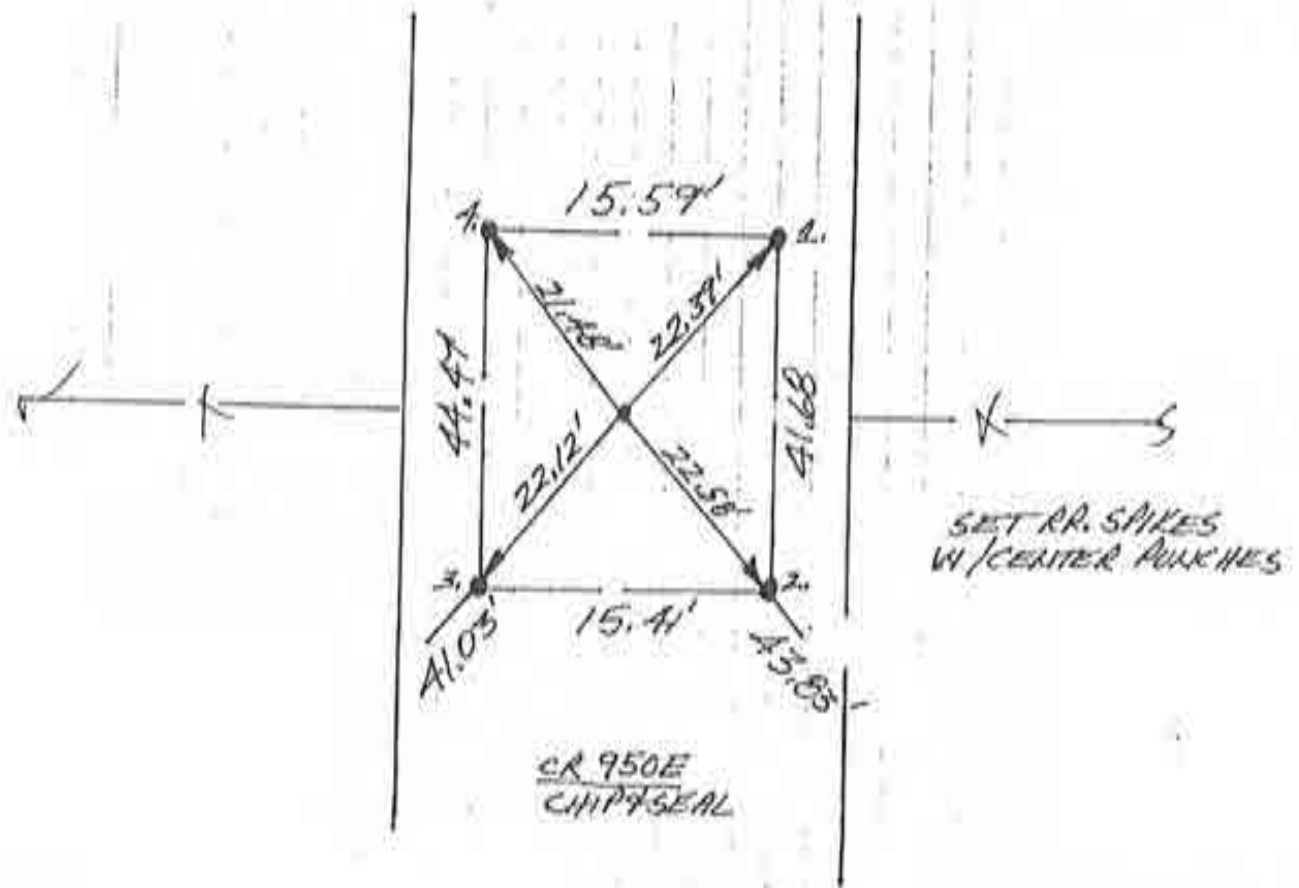
1. WED. 14 AUG 191 DLA RLS 0537 P. MAHER ϕ ;
FOUND RR. SPIKE (+ SET CENTER PUNCH) @ INTERSECTION
OF R/W'S ϕ S; SET REFS; NO TIFIN DIG; NOTE -
SPIKE IS $\approx \phi$. 7' DEEP.



CENTER SEC. 21
(T25N-R3E)

N
 NO SCALE

1. TUES. 23 OCT '90 DLA ALS 0537, P. MAHER ϕ .
 FOUND P.K NAIL @ R/W SPLIT 4 \approx FIELD
 DIVISIONS; SET REFS; WILL DIG. FOUND NAIL'S
 REFS \rightarrow 1. = 22.39', 2. = 22.58', 3. = 22.12', 4. = 21.28'
2. TUES. 9 JULY '91 @ \approx 1.3' FOUND TRIANGULAR STONE
 W/ POINT UP & NO VISABLE MARKS; STONE IS \approx 1.5' TALL
 X \approx 1' THICK. REF'D. TOP POINT \rightarrow 1. = 23.05',
 2. = 22.38', 3. = 21.49', 4. = 21.54'. WILL REPLACE
 FOUND P.K NAIL W/ RR.S. W/C.P.
3. WED. 14 APR '91 SET RR.S. W/C.P. @ FOUND P.K NAIL'S REFS
 SINCE NAIL WILL SATISFY UN-MARKED STONE \approx .




NORTH 1/4 COR. SEC. 28
 (T25N-R3E)

~~H-10~~

N
NO SCALE

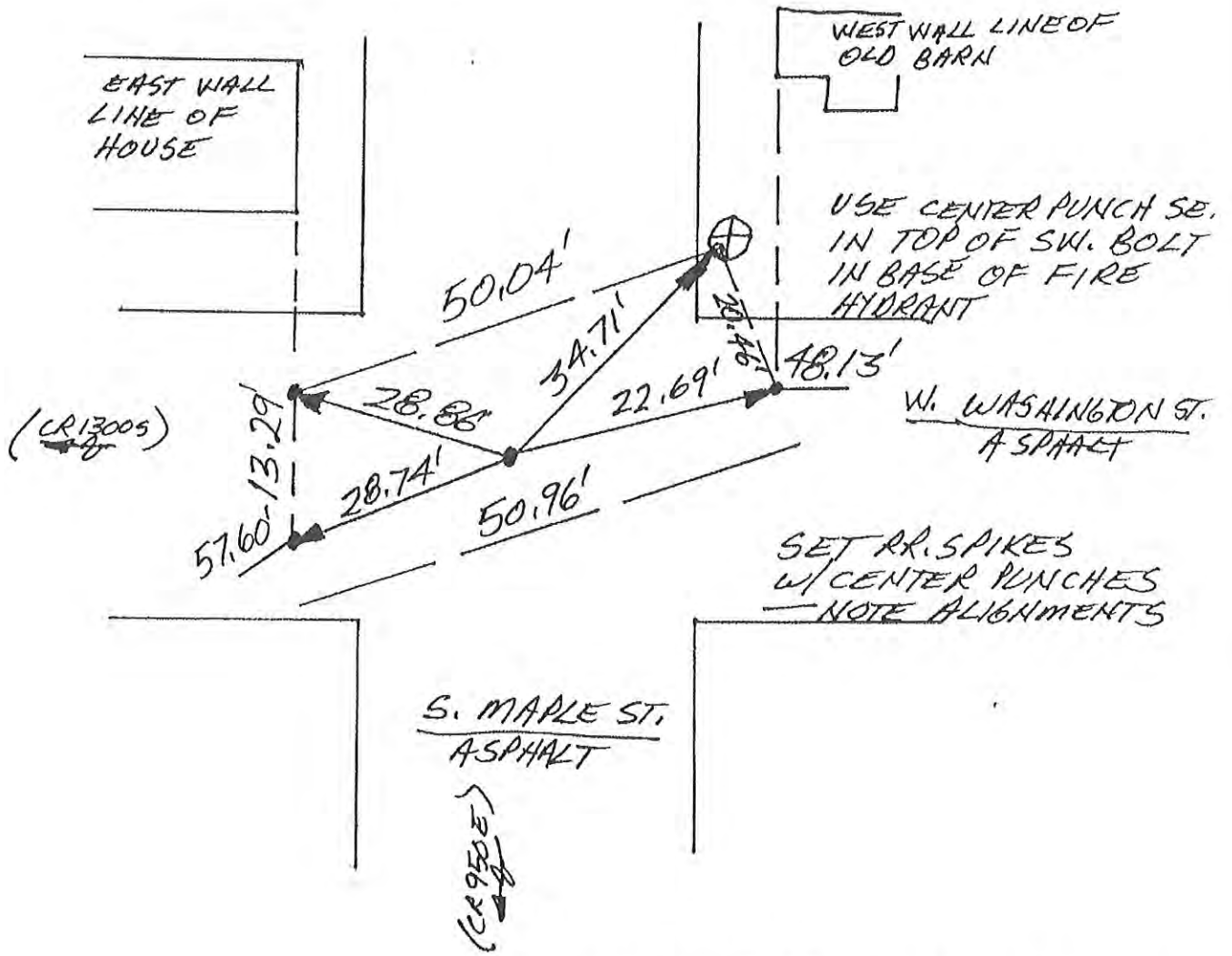
1. TUES. 20 AUG 91, DLA RLS 0537 P. MAYER & WHEELED 2,640' NORTH OF "H-12" SOUTH 1/4 COR. SEC. 28 & FOUND 3 SEPARATE STRONG METAL SOUNDINGS WITHIN 4' @ 1/2 R/W SPLIT. NO TIRIN D16, NO D16 IN ASPHALT ROAD. REQUIRES RETRACEMENTS OF THE MANY ADJACENT PARCELS & ∴ BEYOND SCOPE OF PROJECT; WILL DEFER TO FUTURE SURVEYS.



CENTER SEC. 28
(T25N-R3E)

N
 ↑
 NO SCALE

1. TUES. 20 AUG. '91 DLA RLS 0537 P. MAVER ϕ .
 FOUND RR. SPIKE (SET CENTER PUNCH) IN
 CENTER OF INTERSECTION ϕ \approx ϕ . 4 DEEP.
 SET REFS.; NO CO. HWY. DIG IN ASPHALT ROAD
 NOR IN GALVESTON NEAR TOWN UTILITIES.
 REFS PLACED SO AS CONFUSED SOUNDINGS
 WITH BURIED UTILITIES. ONCE IS PATCHED,
 RR. S. W/C.P. NEEDS SET FLUSH. - ALL IN TOWN
 OF GALVESTON.



NORTH 1/4 COR. SEC. 33
 (T25N-R3E)

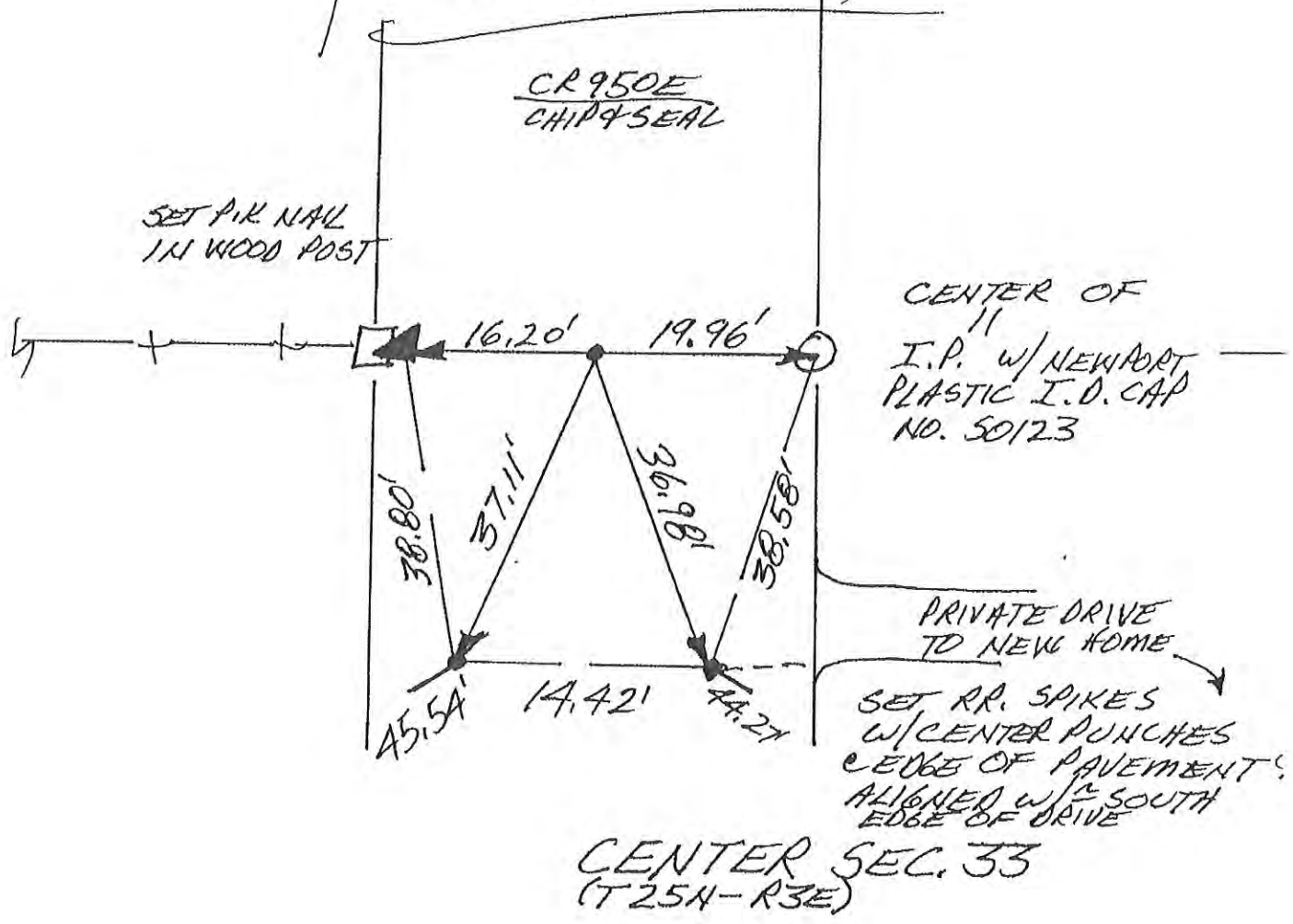
70

#-12



1. TUES. 20 AUG '91 OLA RLS 0537 P. MATER Ø.
 FOUND P.K NAIL @ R/W SPLIT + FIELD DIVISIONS
 EAST & WEST. RECENT NEWPORT SURVEY IN
 SE. COR. NO TYPIN DIB. HOWEVER FOUND
 P.K NAIL IS @ SE. EDGE OF OBVIOUS HUMP
 IN ROAD WHICH GENERALLY INDICATES THAT
 A STONE IS UNDERNEATH - STONE COULD BE
 PART OF SURVEY SYSTEM FOR TOWN OF GALVESTON.
 IMMEDIATELY TO THE NORTH. FOUND NAIL WAS
 FIRST REF'D, THEN RR. SPIKE W/ CENTER PUNCH
 WAS SET @ ITS REFS. SPIKE SLIDE ALONG STONE
 WHILE HAMMERING.

↑ GALVESTON ↑



CORNERSTONE RECORD BOOK

SITE MAP

SECTION 34

TOWNSHIP 26 NORTH



OFFICE OF THE CASS COUNTY SURVEYOR, LOGANSPORT, INDIANA

CORNER DESCRIPTION: SW CORNER SW 1/4 SEC. 34, TWP-26-N, RNG-3-E (1

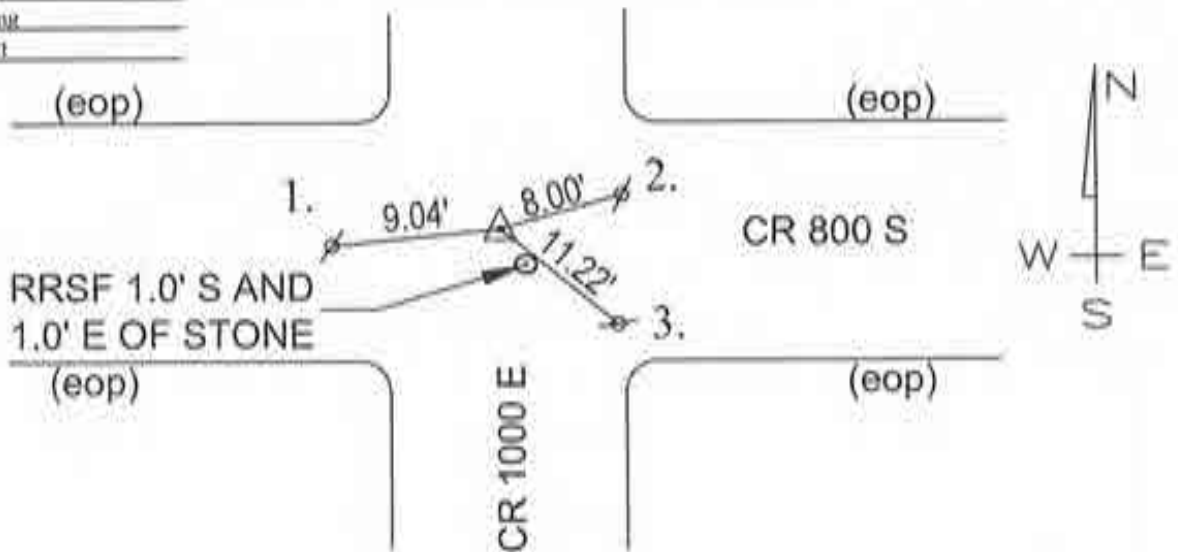
DATE RECOVERED: MAY 29, 2009

CORNER RECOVERED BY: RANDALL MILLER

SURVEYOR'S REPORT:

ON MAY 29, 2009, A RAILROAD SPIKE WAS FOUND AT THE SURFACE OF THE ROAD. THE RAILROAD SPIKE WAS SET BY DAVID ABSHER ON OCTOBER 17, 1900. THE REFERENCE CREATED BY ABSHER INDICATES THE CORNER WAS NOT EXCAVATED AND THE SPIKE WAS SET AT A "METAL SOUNDING IN INTERSECTION". NO OTHER DOCUMENTS WERE FOUND OR PROVIDED TO RANDALL MILLER AND ASSOCIATES, INC., INDICATING THE CORNER WAS EVER EXCAVATED. THE SPIKE WAS REMOVED AND A 4"x4"x10" HOLE WAS EXCAVATED BY RANDALL MILLER AND ASSOCIATES, INC., WHERE A 14"x6" STONE WAS FOUND APPROXIMATELY 19 INCHES BELOW THE ROAD SURFACE, WITHOUT ORIGINAL MARKINGS, AND WITH HIGH POINT INTACT. ON SEPTEMBER 4, 2009, SAID RAILROAD SPIKE WAS RESET FLUSH WITH THE ROAD SURFACE AT IT'S FOUND LOCATION AND MEASURED APPROXIMATELY 1' SOUTH AND 1' EAST OF THE STONE. ON SEPTEMBER 4, 2009, A 5/8 INCH DIAMETER IRON REBAR WITH A PLASTIC CAP STAMPED RMA FIRM #0074 WAS SET FLUSH WITH THE ROAD SURFACE OVER THE HIGH POINT OF THE STONE.

Witnessed by: Chuck Sterritt
Rob Spradling
Brad Bennett



MONUMENT SET: 5/8" DIA. IRON REBAR CAPPED RMA FIRM #0074 SET OVER HIGH POINT OF STONE

- REFERENCES:
1. MAG NAIL SET IN CENTER OF WET BOUND LANE OF C.R. 800 SOUTH
 2. MAG NAIL SET
 3. MAG NAIL SET
 4. _____

CERTIFICATION:

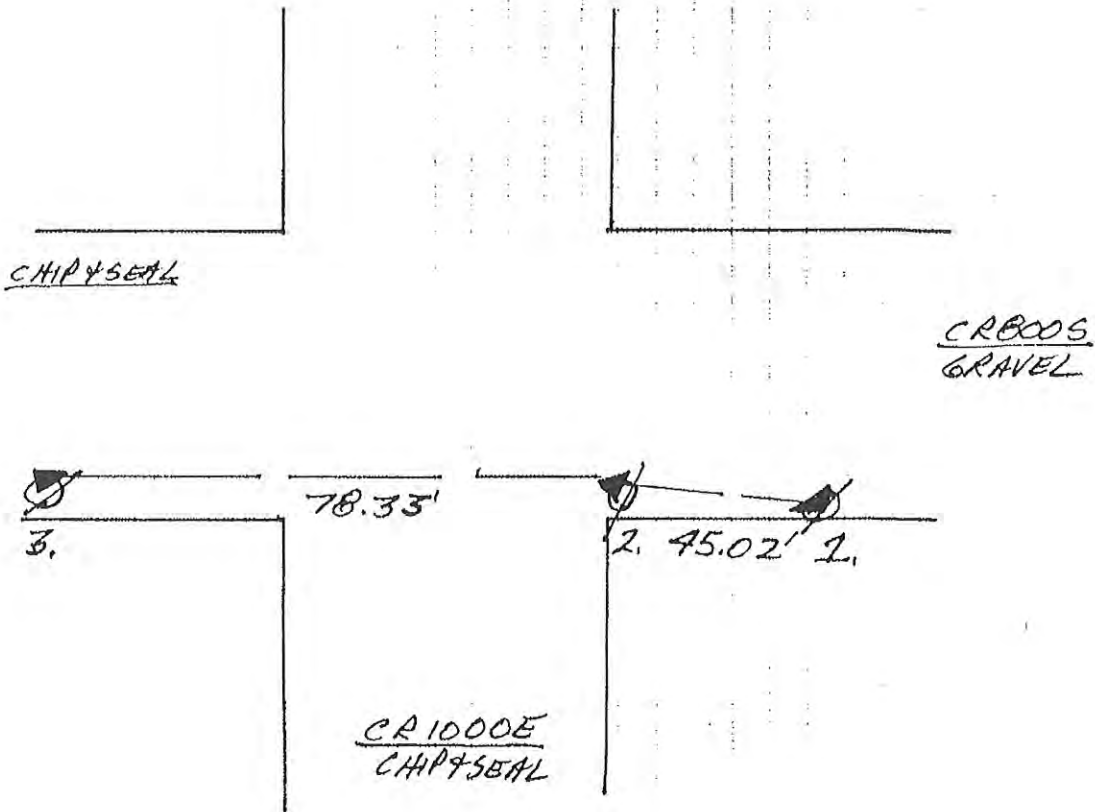
I, THE UNDERSIGNED, RANDALL MILLER, A LAND SURVEYOR REGISTERED IN THE STATE OF INDIANA UNDER I.C. 26-31, DO HEREBY CERTIFY THAT I HAVE RECOVERED THE CORNER HEREON SHOWN AND DESCRIBED.

Randall Miller
 RANDALL D. MILLER
 R.L.S. #880001



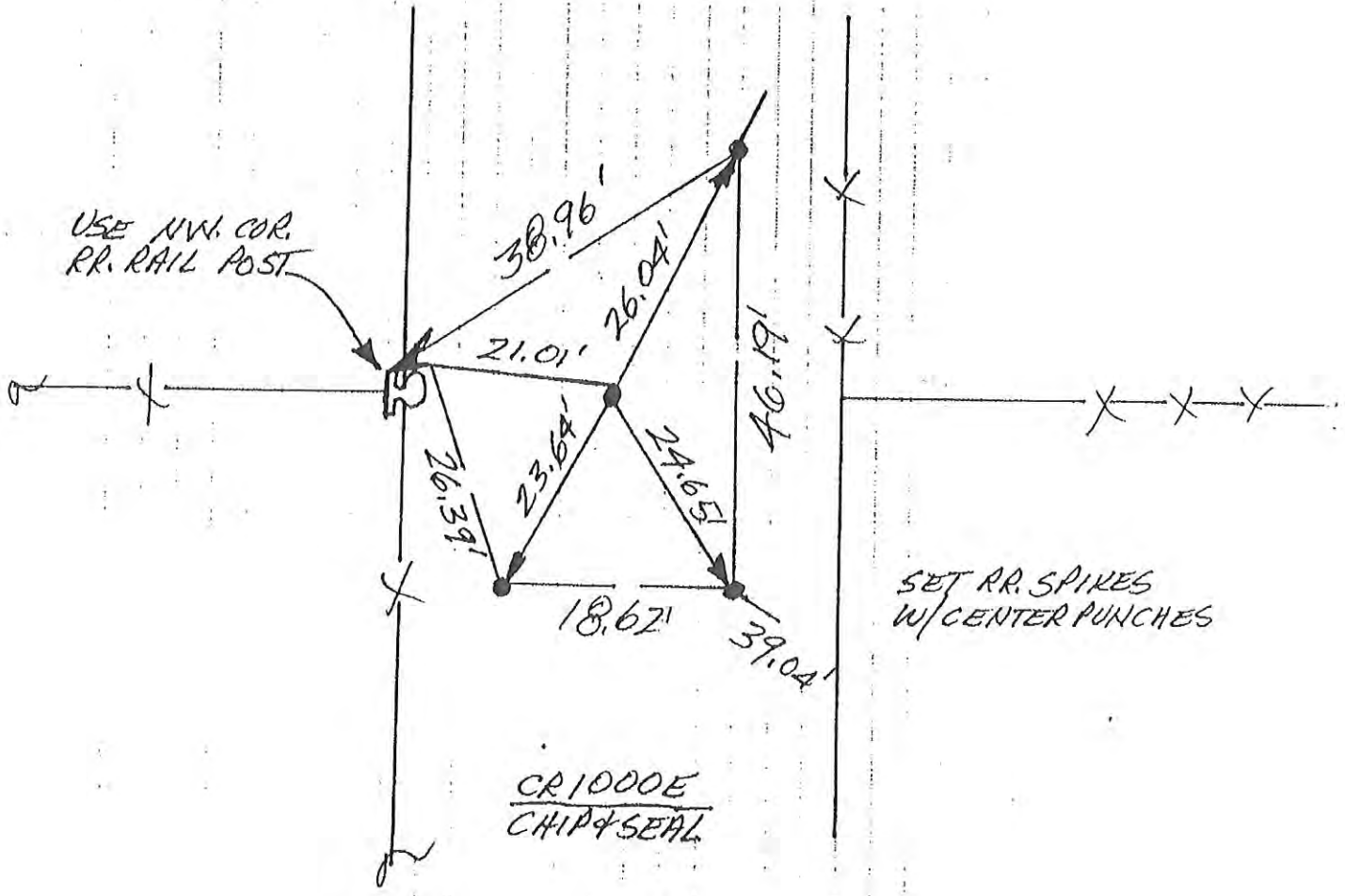
N
↑
NO SCALE

1. THURS. 27 SEPT '90 M.A. RLS 0537 P. MAHER ϕ .
FOUND METAL SOUNDING IN INTERSECTION. SET REFS.
WILL DIG. SOUNDING'S REFS \rightarrow 1. = 67.88'; 2. = 33.31';
3. = 59.46'
2. SAT 29 SEPT '90 DIG W/P. MAHER ϕ . NO CO. HWX DIG
GALVESTON ROAD IS ASPHALT.
3. WED 17 OCT '90 SET RR. SPIKE W/CENTER PUNCH @
SOUNDING'S REFS.



N
 ↑
NO SCALE

1. WEDS. 24 OCT '90 DLA RLS 0537 P. MAHER D.
 FOUND NO METAL SOUNDING. SET RR SPIKE
 W/CENTER PUNCH @ 42' R/W SPLIT. SET REFS;
 NO CO. HWY. DIB IN ASPHALT ROAD.



WEST 1/4 COR. SEC. 3
 (T25N-R3E)

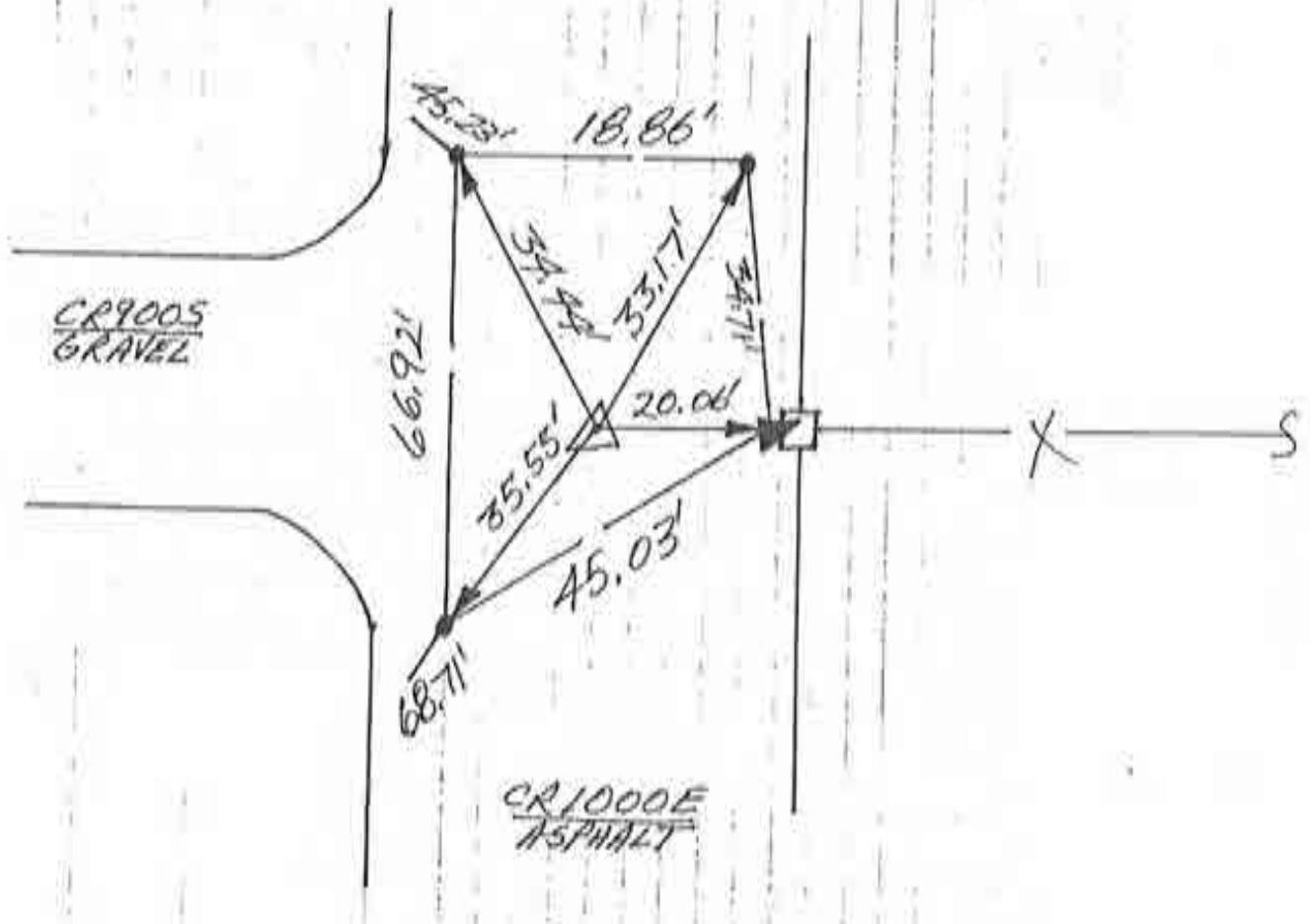
44

I 3

Corner Q-3 2009 Project

N
↑
NO SCALE

1. WEDS. 24 OCT 90 DLA RLS 0537 P. MAYER φ.
FOUND P.K. NAIL IN INTERSECTION. SET REFS;
NO CO. NAIL DIB IN ASPHALT ROAD.



NW. COR. SEC. 10
(T25N - R3E)

43

14

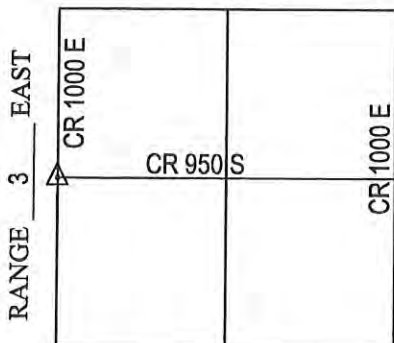
Corner Q-5 2009 Project

CORNERSTONE RECORD BOOK

SITE MAP

SECTION 10

TOWNSHIP 25 NORTH



OFFICE OF THE CASS COUNTY SURVEYOR, LOGANSPORT, INDIANA

CORNER DESCRIPTION: SW CORNER, NW 1/4 SEC. 10, TWP-25-N, RNG-3-E (Q-7)

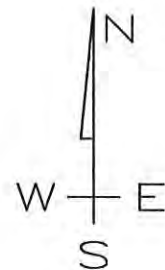
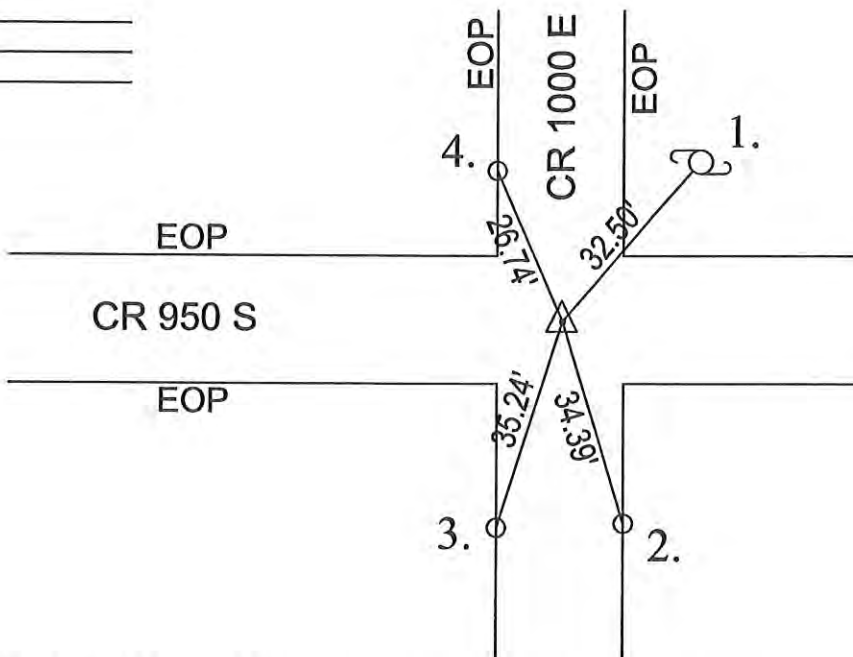
DATE RECOVERED: SEPTEMBER 18, 2009

CORNER RECOVERED BY: RANDALL MILLER

SURVEYOR'S REPORT:

ON SEPTEMBER 18, 2009, A RAILROAD SPIKE WAS FOUND BURIED 4 INCHES BELOW THE SURFACE OF THE ROAD AND MATCHED PREVIOUSLY RECORDED REFERENCES. THE PREVIOUSLY RECORDED REFERENCE INDICATED A FOUND RAILROAD SPIKE IN THE ROAD INTERSECTION ON OCTOBER 24, 1990, WHEN THE REFERENCE MONUMENTATION WAS SET ALONG WITH A CENTER PUNCH ON SAID SPIKE. SAID PRIOR REFERENCE ALSO INDICATED NO DIG DUE TO THE ASPHALT ROAD. ON SEPTEMBER 18, 2009, THE RAILROAD SPIKE WAS REMOVED AND A 4'X4'X3'HOLE WAS EXCAVATED BY RANDALL MILLER AND ASSOCIATES, INC., TO 10 INCHES INTO THE CLAY BASE, WHERE NO STONE WAS FOUND. THREE OF THE FOUR PRIOR REFERENCE MONUMENTS WERE FOUND INTACT AND USED AS SHOWN. ON NOVEMBER 23, 2009, THE RAILROAD SPIKE WAS BROUGHT TO THE SURFACE AT ITS FOUND LOCATION.

Witnessed by: Chuck Sterrit
Rob Spradling
Willie Elliott




MONUMENT SET: RAILROAD SPIKE FOUND

- REFERENCES:
1. MAG NAIL SET 12" ABOVE GRADE IN SW FACE OF UTILITY POLE
 2. RAILROAD SPIKE FOUND AT SURFACE IN EAST EDGE OF PAVEMENT
 3. RAILROAD SPIKE FOUND AT SURFACE IN WEST EDGE OF PAVEMENT
 4. RAILROAD SPIKE FOUND AT SURFACE IN WEST EDGE OF PAVEMENT

CERTIFICATION:

I, THE UNDERSIGNED, RANDALL MILLER, A LAND SURVEYOR REGISTERED IN THE STATE OF INDIANA UNDER I.C. 25-31, DO HEREBY CERTIFY THAT I HAVE RECOVERED THE CORNER HEREON SHOWN AND DESCRIBED.

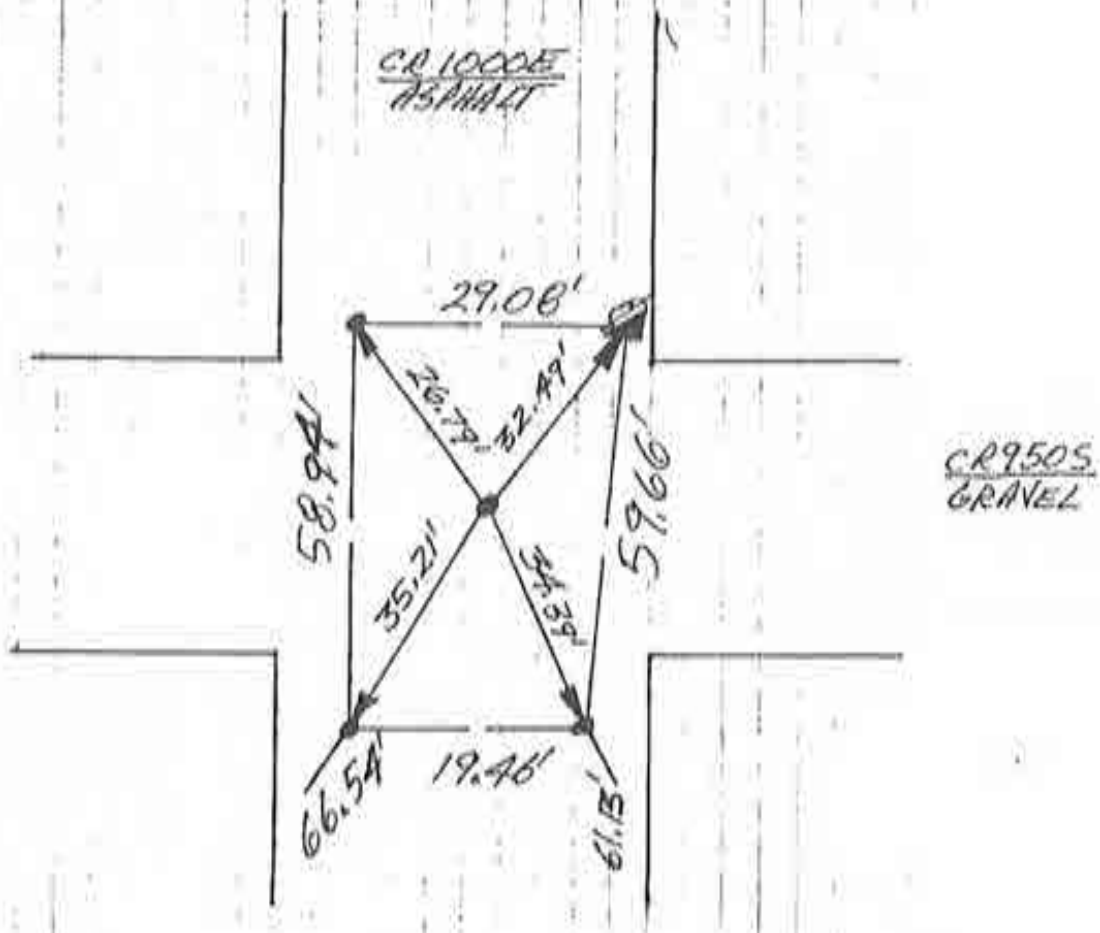
Randall Miller
 RANDALL D. MILLER
 R.L.S. #880001



Q-7

N
↑
NO SCALE

1. WEDS. 24 OCT '90 DLA RLS 0537, P. MAYER &
FOUND RR. SPIKE (+ SET CENTER PUNCH) IN INTERSECTION;
SET REFS; NO CO. HWY. DIG IN ASPHALT ROAD.



WEST 1/4 COR. SEC. 10
(T 25N-R3E)

40

15

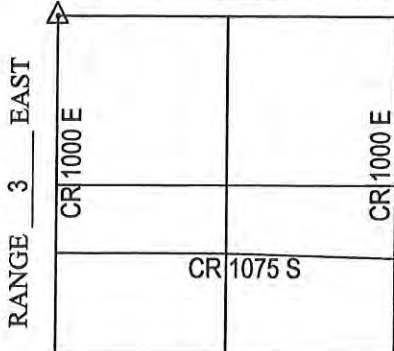
Corner Q-7 2009 Project

CORNERSTONE RECORD BOOK

SITE MAP

SECTION 15

TOWNSHIP 25 NORTH



OFFICE OF THE CASS COUNTY SURVEYOR, LOGANSPORT, INDIANA

CORNER DESCRIPTION: NW CORNER, NW 1/4 SEC. 15, TWP-25-N, RNG-3-E (Q-9)

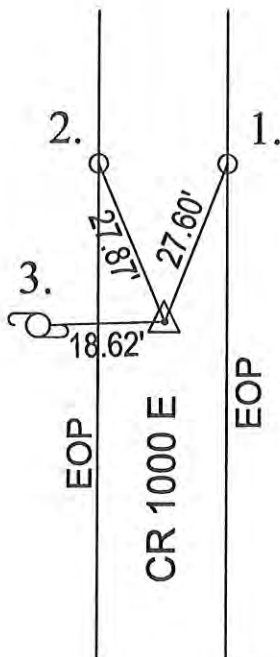
DATE RECOVERED: SEPTEMBER 18, 2009

CORNER RECOVERED BY: RANDALL MILLER

SURVEYOR'S REPORT:

ON SEPTEMBER 18, 2009, A PK NAIL WAS FOUND AT THE SURFACE OF THE ROAD AND MATCHED PREVIOUSLY RECORDED REFERENCES. THE PREVIOUSLY RECORDED REFERENCE INDICATED A FOUND PK NAIL ON OCTOBER 24, 1990 AT THE R/W SPLIT AND FIELD DIVISION AND REFERENCE MONUMENTATION WAS SET AT THAT TIME. SAID PRIOR REFERENCE ALSO INDICATED NO DIG DUE TO ASPHALT ROAD. ON SEPTEMBER 18, 2009, THE PK NAIL WAS REMOVED AND A 4'X4' HOLE WAS EXCAVATED BY RANDALL MILLER AND ASSOCIATES, INC., WHERE NO STONE WAS FOUND (POSSIBLE CUT SECTION IN ROAD). TWO OF THE FOUR PRIOR REFERENCE MONUMENTS WERE FOUND INTACT AND USED AS SHOWN. ON NOVEMBER 23, 2009 THE PK NAIL WAS RESET AT ITS FOUND LOCATION.

Witnessed by: Chuck Sterrit
Rob Spradling
Willie Elliott



MONUMENT SET: PK NAIL FOUND

- REFERENCES:
1. RAILROAD SPIKE FOUND AT SURFACE IN EAST EDGE OF PAVEMENT
 2. RAILROAD SPIKE FOUND AT SURFACE IN WEST EDGE OF PAVEMENT
 3. MAG NAIL SET 12" ABOVE GRADE IN EAST FACE OF UTILITY POLE

CERTIFICATION:

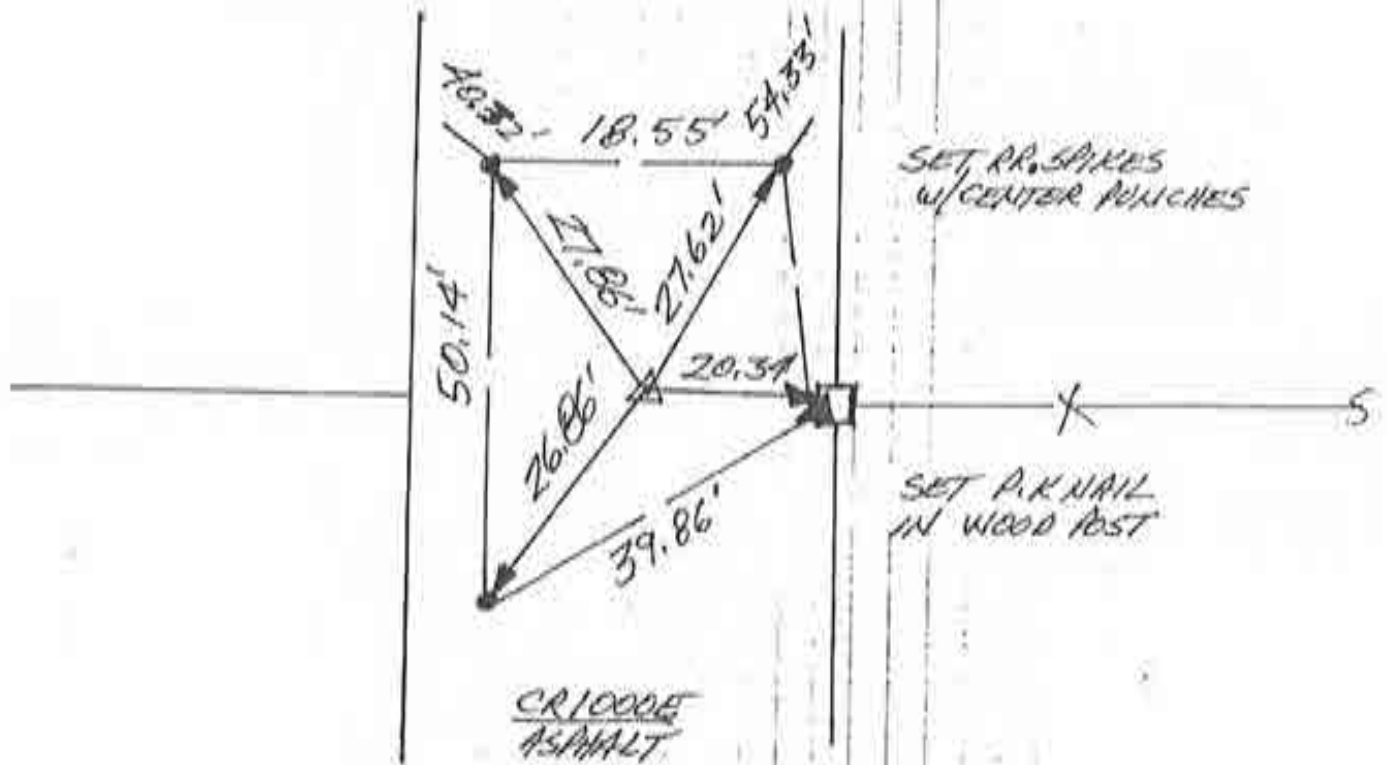
I, THE UNDERSIGNED, RANDALL MILLER, A LAND SURVEYOR REGISTERED IN THE STATE OF INDIANA UNDER I.C. 25-31, DO HEREBY CERTIFY THAT I HAVE RECOVERED THE CORNER HEREON SHOWN AND DESCRIBED.

Randall Miller
 RANDALL D. MILLER
 R.L.S. #880001



N
NO SCALE

1. WED. 24 OCT '90 MARLS 0537 P. MAYER Q.
FOUND P.K. NAIL @ R/W SPLIT + FIELD DIVISION;
SET REFS; NO DIG IN CO. HWY. ASPHALT.



NW. COR. SEC. 15
(T25N-R3E)

39

I-6

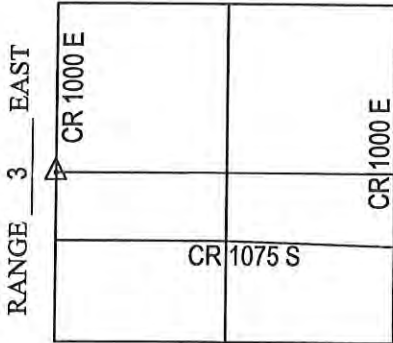
Corner Q-9 2009 Project

CORNERSTONE RECORD BOOK

SITE MAP

SECTION 15

TOWNSHIP 25 NORTH



Witnessed by: Chuck Sterrit
Rob Spradling
Willie Elliott

OFFICE OF THE CASS COUNTY SURVEYOR, LOGANSPORT, INDIANA

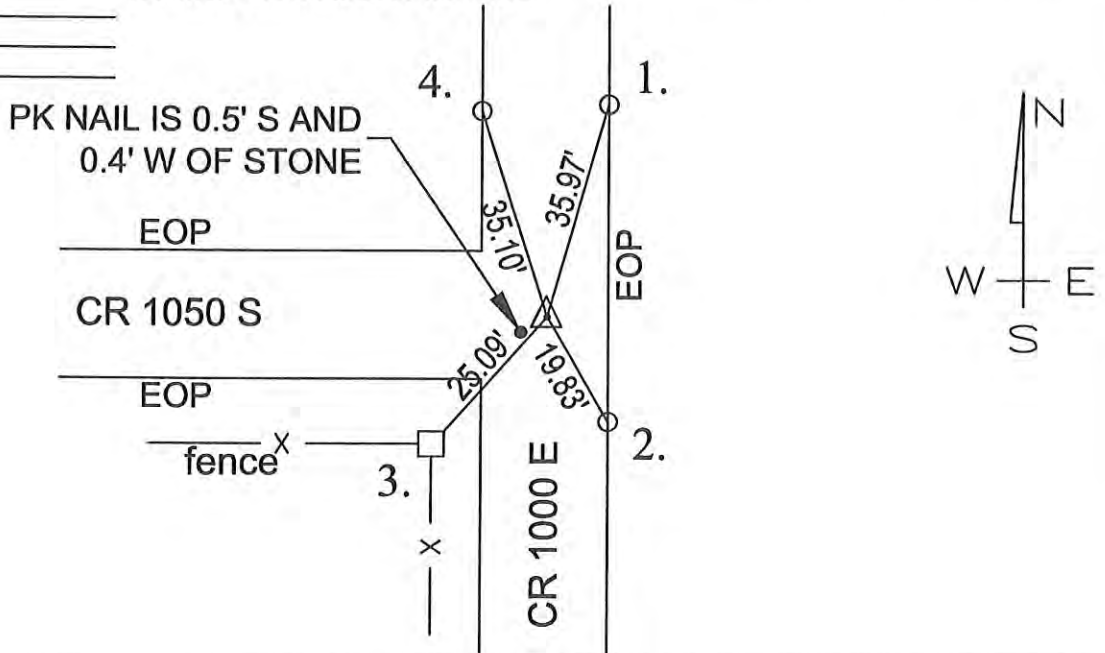
CORNER DESCRIPTION: SW CORNER, NW 1/4 SEC. 15, TWP-25-N, RNG-3-E (Q-11)

DATE RECOVERED: SEPTEMBER 18, 2009

CORNER RECOVERED BY: RANDALL MILLER

SURVEYOR'S REPORT:

ON SEPTEMBER 18, 2009, A PK NAIL WAS FOUND AT THE SURFACE OF THE ROAD AND MATCHED PREVIOUSLY RECORDED REFERENCES. THE PREVIOUSLY RECORDED REFERENCE INDICATED A FOUND PK NAIL IN THE ROAD INTERSECTION ON OCTOBER 24, 1990 AND REFERENCE MONUMENTATION WAS SET AT THAT TIME. SAID PRIOR REFERENCE ALSO INDICATED NO DIG DUE TO ASPHALT ROAD. ON SEPTEMBER 18, 2009, THE PK NAIL WAS REMOVED AND A 4"X4"X1" HOLE WAS EXCAVATED BY RANDALL MILLER AND ASSOCIATES, INC., WHERE A 6"X8" STONE WAS FOUND BURIED 8" BELOW THE ROAD SURFACE WITH HIGH POINT INTACT. ALL FOUR PRIOR REFERENCE MONUMENTS WERE FOUND INTACT AND USED AS SHOWN. ON NOVEMBER 23, 2009, A 5/8 INCH DIAMETER IRON REBAR WITH A PLASTIC CAP STAMPED RMA FIRM #0074 WAS SET FLUSH WITH THE ROAD SURFACE OVER THE HIGH POINT OF STONE. ON NOVEMBER 23, 2009, THE PK NAIL WAS RESET AT IT'S FOUND LOCATION AND MEASURED 0.5 FEET SOUTH AND 0.4 FEET WEST OF THE STONE.



MONUMENT SET: 5/8" DIA. IRON REBAR CAPPED RMA FIRM #0074 SET FLUSH OVER HIGH POINT OF STONE

- REFERENCES:
1. RAILROAD SPIKE FOUND AT SURFACE IN EAST EDGE OF ASPHALT
 2. RAILROAD SPIKE FOUND AT SURFACE IN EAST EDGE OF PAVEMENT
 3. PK NAIL FOUND IN NE CORNER OF 8"X8" WOOD POST
 4. RAILROAD SPIKE FOUND AT SURFACE IN WEST EDGE OF ASPHALT

CERTIFICATION:

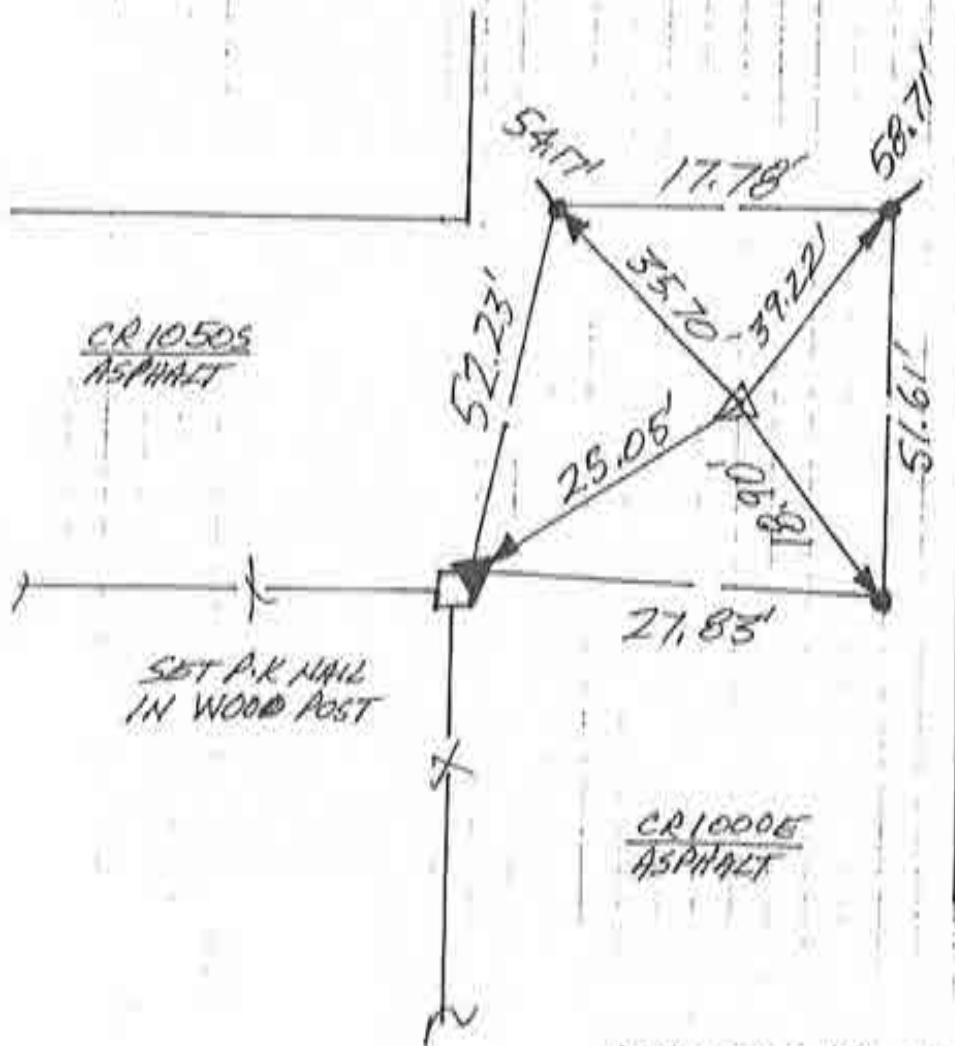
I, THE UNDERSIGNED, RANDALL MILLER, A LAND SURVEYOR REGISTERED IN THE STATE OF INDIANA UNDER I.C. 25-31, DO HEREBY CERTIFY THAT I HAVE RECOVERED THE CORNER HEREON SHOWN AND DESCRIBED.

Randall Miller
 RANDALL D. MILLER
 R.L.S. #880001



N
NO SCALE

1. WEDS. 24 OCT '90 OLA RLS 0537 P. MATHER &
FOUND P.K. NAIL IN INTERSECTION. SET
REFS; NO CO. HW. DIB IN ASPHALT ROAD.



SET RR. SPIRES
W/ CENTER PUNCHES

CR 1050S
ASPHALT

SET P.K. NAIL
IN WOOD POST

CR 1000S
ASPHALT

WEST 1/4 COR. SEC. 15
(T25N-R3E)

38

I=7

Corner Q-11 2009 Project

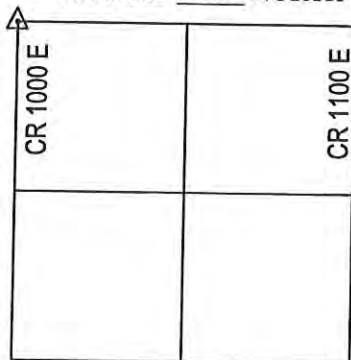
CORNERSTONE RECORD BOOK

SITE MAP

SECTION 22

TOWNSHIP 25 NORTH

RANGE 3 EAST



Witnessed by: Chuck Sterrit
Rob Spradling
Willie Elliott

OFFICE OF THE CASS COUNTY SURVEYOR, LOGANSPORT, INDIANA

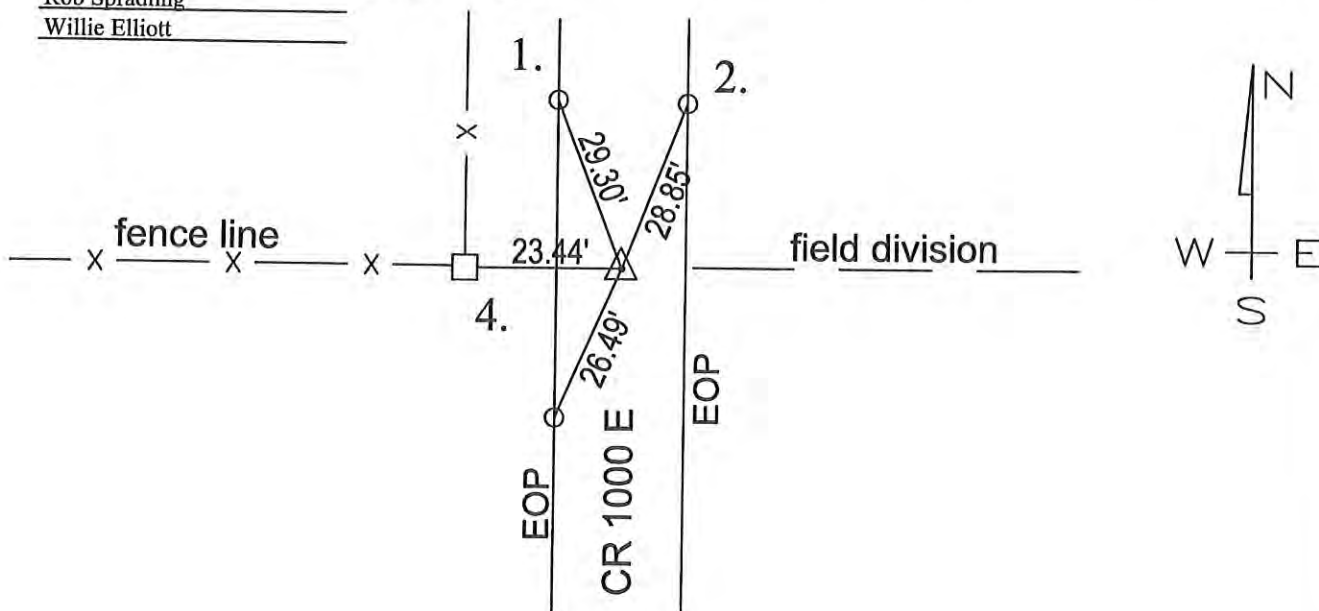
CORNER DESCRIPTION: NW CORNER NW 1/4 SEC. 22, TWP-25-N, RNG-3-E (Q-13)

DATE RECOVERED: SEPTEMBER 24, 2009

CORNER RECOVERED BY: RANDALL MILLER

SURVEYOR'S REPORT:

ON SEPTEMBER 24, 2009, A PK NAIL WAS FOUND BURIED 3 INCHES BELOW THE SURFACE OF THE ROAD AND MATCHING PREVIOUSLY RECORDED REFERENCES. THE SAID PRIOR RECORDED REFERENCE INDICATED A FOUND PK NAIL AT THE RIGHT OF WAY SPLIT AND FIELD DIVISION LINES ON OCTOBER 24, 1990. THE PRIOR REFERENCE ALSO INDICATED THAT NO STONE WAS DUG FOR, DUE TO THE ASPHALT ROAD. ON SEPTEMBER 24, 2009, THE PK NAIL WAS REMOVED AND A 4'X4'X4' HOLE WAS EXCAVATED BY RANDALL MILLER AND ASSOCIATES, INC., WHERE A 8'X12" GRANITE STONE WAS FOUND APPROXIMATELY 4 FEET BELOW THE ROAD SURFACE WITH HIGH POINT INTACT. THE RECORDED REFERENCE MONUMENTATION WAS FOUND AND USED IN REFERENCING THE LOCATION OF THE FOUND STONE. ON NOVEMBER 23, 2009, A 5/8 INCH DIAMETER IRON REBAR WITH A PLASTIC CAP STAMPED RMA FIRM #0074 WAS SET FLUSH WITH THE ROAD IN OVER THE HIGH POINT OF STONE. ON NOVEMBER 23, 2009, THE PK NAIL WAS RESET AT THE SURFACE AT ITS FOUND LOCATION AND MEASURED 0.5 FEET NORTH AND 1.1' EAST OF THE STONE.



MONUMENT SET: 5/8" DIA. IRON REBAR CAPPED RMA FIRM #0074 SET OVER HIGH POINT OF STONE

- REFERENCES:
1. RAILROAD SPIKE FOUND IN WEST EDGE OF PAVEMENT
 2. RAILROAD SPIKE FOUND IN EAST EDGE OF PAVEMENT
 3. RAILROAD SPIKE FOUND IN WEST EDGE OF PAVEMENT
 4. PK NAIL FOUND 36" ABOVE GRADE IN EAST SIDE OF WOOD POST

CERTIFICATION:

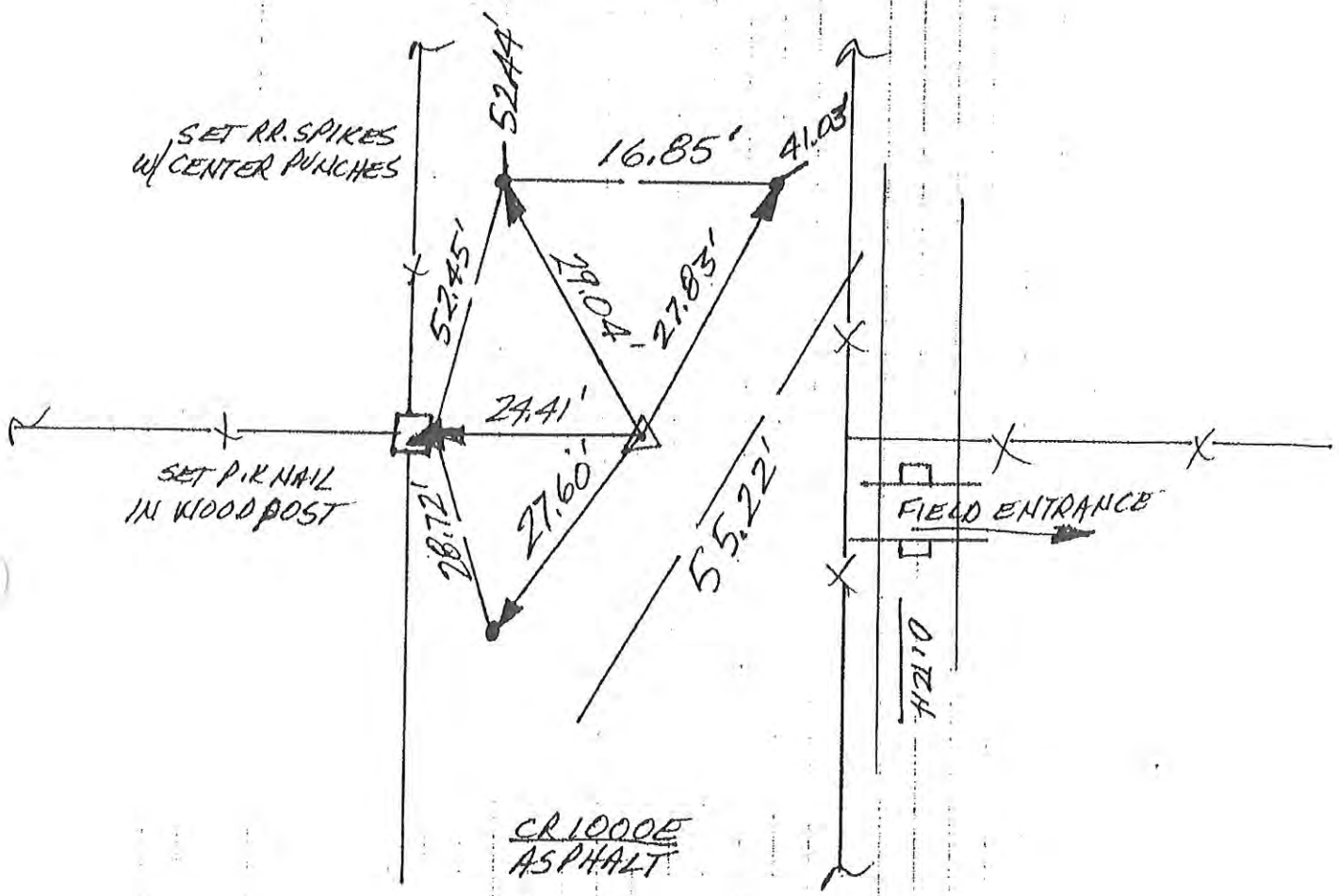
I, THE UNDERSIGNED, RANDALL MILLER, A LAND SURVEYOR REGISTERED IN THE STATE OF INDIANA UNDER I.C. 25-31, DO HEREBY CERTIFY THAT I HAVE RECOVERED THE CORNER HEREON SHOWN AND DESCRIBED.

Randall Miller
 RANDALL D. MILLER
 R.L.S. #880001



N
↑
NO SCALE

1. WEDS. 24 OCT '90 DLA RLS 0537, P. MAYER &
FOUND P.I.K. NAIL @ R/W SPLIT + FIELD DIVISIONS;
SET REFS; NO CO. HWY. DIB IN ASPHALT ROAD.



NW. COR. SEC. 22
(T25N-R3E)

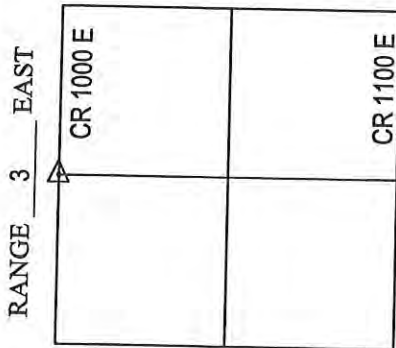
~~FB~~

CORNERSTONE RECORD BOOK

SITE MAP

SECTION 22

TOWNSHIP 25 NORTH



Witnessed by: Chuck Sterrit
Rob Spradling
Willie Elliott

OFFICE OF THE CASS COUNTY SURVEYOR, LOGANSPORT, INDIANA

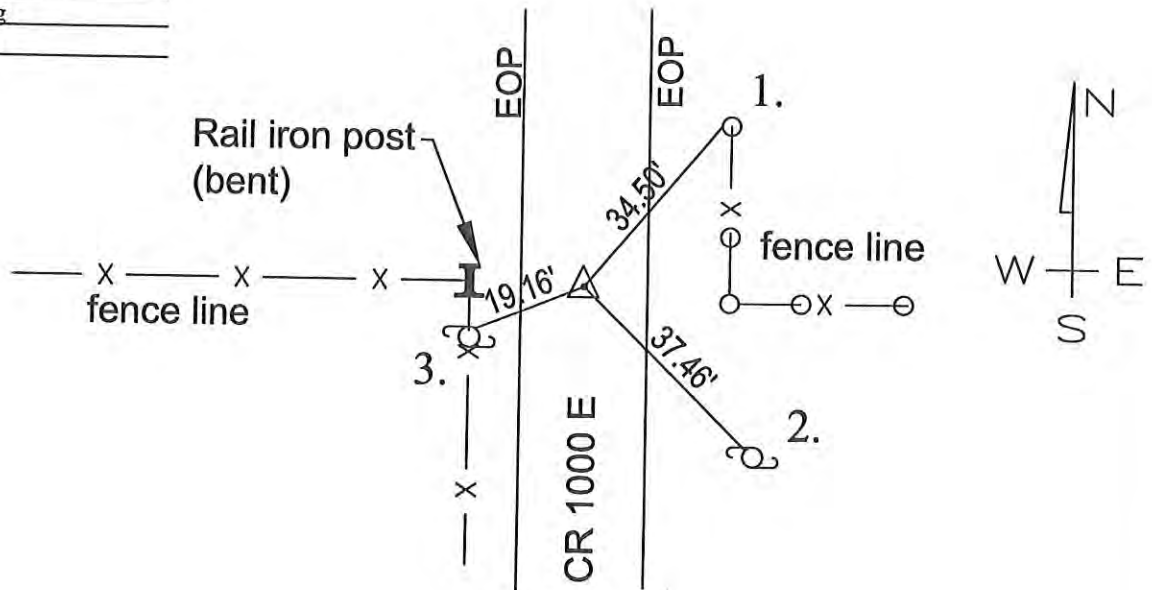
CORNER DESCRIPTION: SW CORNER NW 1/4 SEC. 22, TWP-25-N, RNG-3-E (Q-15)

DATE RECOVERED: SEPTEMBER 24, 2009

CORNER RECOVERED BY: RANDALL MILLER

SURVEYOR'S REPORT:

ON SEPTEMBER 24, 2009, A 3/4 INCH DIAMETER IRON REBAR WAS FOUND AT THE SURFACE OF THE ROAD AND MATCHING PREVIOUSLY RECORDED REFERENCES. THE SAID PRIOR RECORDED REFERENCE INDICATED A FOUND 3/4 INCH DIAMETER REBAR WITH SET CENTER PUNCH ON OCTOBER 24, 1990 AT EXISTING POSSESSION LINES. THE PRIOR REFERENCE ALSO INDICATED THAT NO STONE WAS EXCAVATED FOR DUE TO THE ASPHALT ROAD. ON SEPTEMBER 24, 2009, THE REBAR WAS REMOVED AND A 4'X4' HOLE WAS EXCAVATED BY RANDALL MILLER AND ASSOCIATES, INC., WHERE NO STONE WAS FOUND. ONLY ONE PRIOR REFERENCE MONUMENT WAS FOUND INTACT, WHICH WAS USED ALONG WITH TWO OTHERS THAT WERE SET. ON NOVEMBER 23, 2009, THE REBAR WAS RESET AT ITS FOUND LOCATION.



MONUMENT SET: 3/4" REBAR FOUND

- REFERENCES:
1. MAG NAIL SET 6" ABOVE GRADE IN WEST SIDE OF NORTH MOST WOOD POST
 2. PK NAIL FOUND 12" ABOVE GRADE IN NW FACE OF UTILITY POLE
 3. MAG NAIL SET 24" ABOVE GRADE IN EAST FACE OF UTILITY POLE

CERTIFICATION:

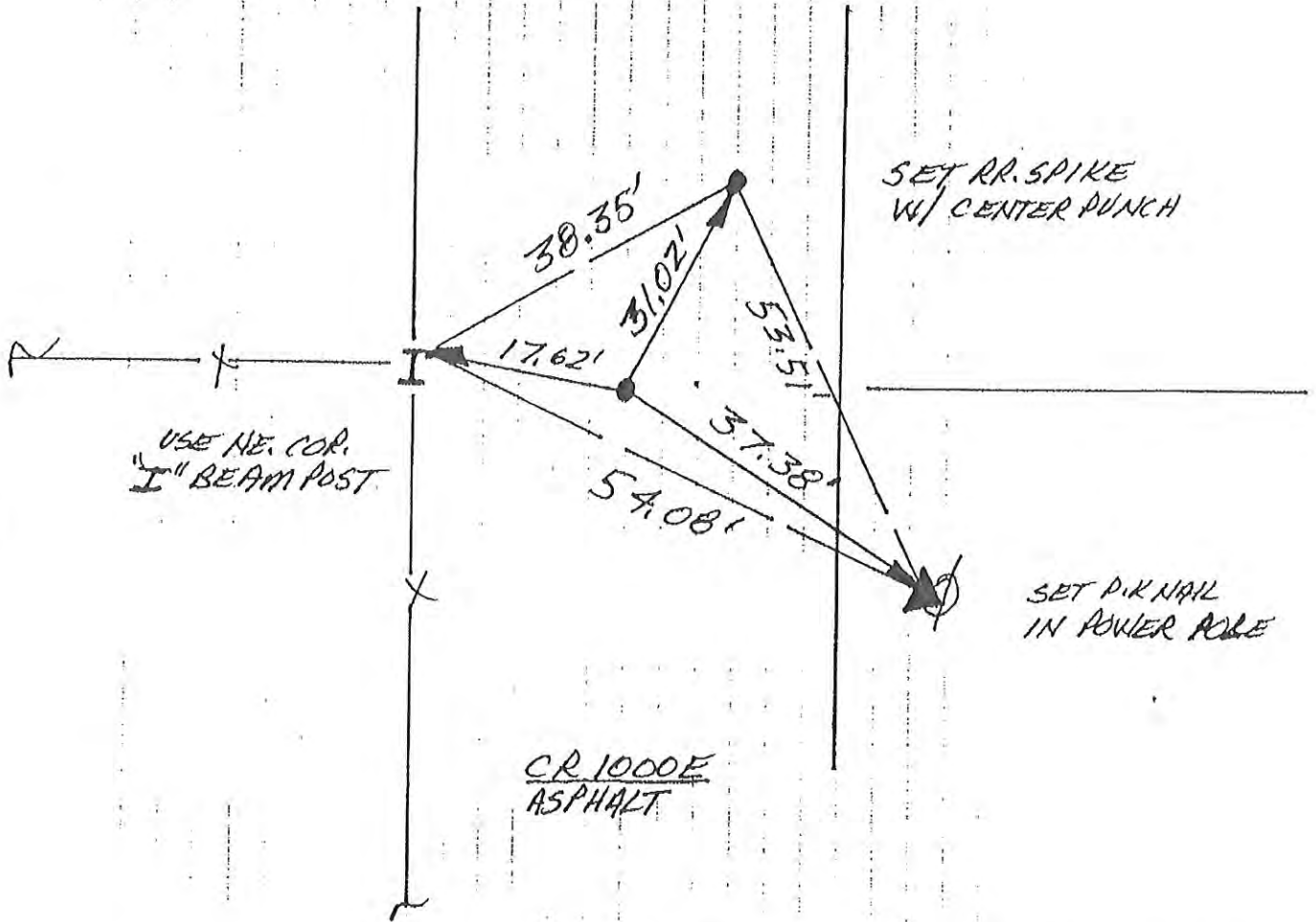
I, THE UNDERSIGNED, RANDALL MILLER, A LAND SURVEYOR REGISTERED IN THE STATE OF INDIANA UNDER I.C. 25-31, DO HEREBY CERTIFY THAT I HAVE RECOVERED THE CORNER HEREON SHOWN AND DESCRIBED.

Randall Miller
 RANDALL D. MILLER
 R.L.S. #880001



N
↑
NO SCALE

1. WEDS 24 OCT '90 DLA RLS 0537 P. MAYER φ.
FOUND 3/4" φ REBAR (4-SET CENTER PUNCH);
SET REF'S; NO CO. HWY. DIB IN ASPHALT
ROAD.



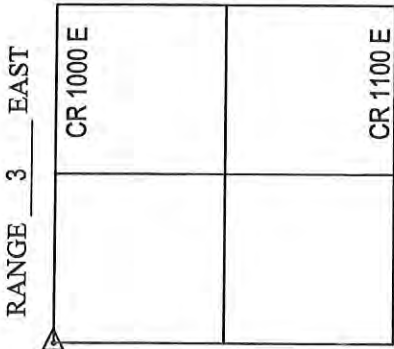
WEST 1/4 COR. SEC. 22
(T25N-R3E)

CORNERSTONE RECORD BOOK

SITE MAP

SECTION 22

TOWNSHIP 25 NORTH



Witnessed by: Chuck Sterrit
Rob Spradling
Willie Elliott

OFFICE OF THE CASS COUNTY SURVEYOR, LOGANSPORT, INDIANA

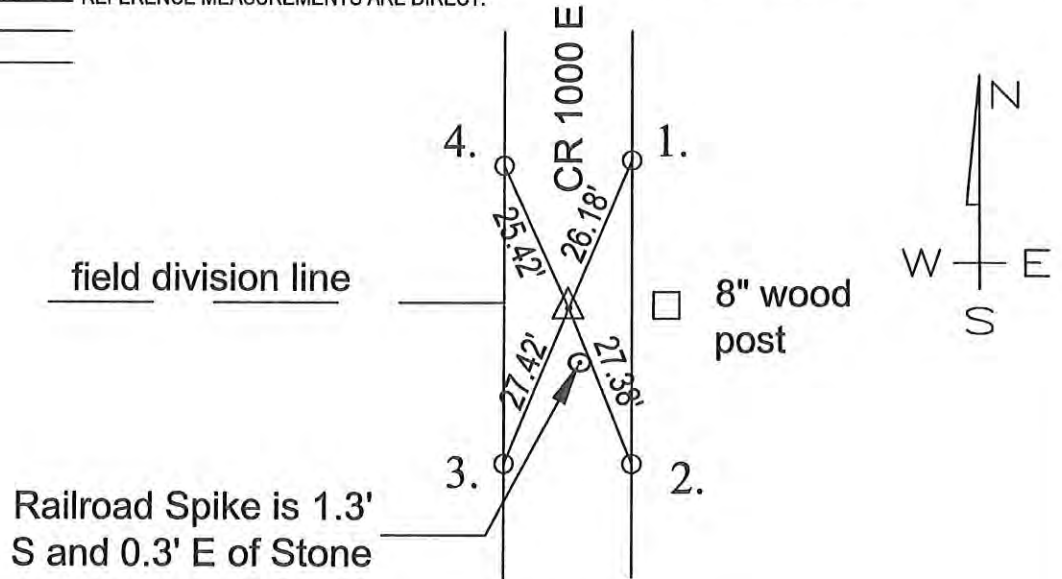
CORNER DESCRIPTION: SW CORNER SW 1/4 SEC. 22, TWP-25-N, RNG-3-E (Q-17)

DATE RECOVERED: SEPTEMBER 24, 2009

CORNER RECOVERED BY: RANDALL MILLER

SURVEYOR'S REPORT:

ON SEPTEMBER 24, 2009, A RAILROAD SPIKE WAS FOUND AT THE SURFACE OF THE ROAD AND MATCHING PREVIOUSLY RECORDED REFERENCES. THE RECORDED REFERENCE INDICATED A FOUND RAILROAD SPIKE WITH SET CENTER PUNCH ON OCTOBER 24, 1990 AT RIGHT OF WAY SPLIT AND FIELD DIVISIONS. THE PRIOR REFERENCE ALSO INDICATED THAT NO STONE WAS EXCAVATED FOR, DUE TO THE ASPHALT ROAD. ON SEPTEMBER 24, 2009, THE RAILROAD SPIKE WAS REMOVED AND A 4'X4'X1' HOLE WAS EXCAVATED BY RANDALL MILLER AND ASSOCIATES, INC., WHERE A 2"X8" GRANITE STONE WAS FOUND ON IT'S SIDE WITH HIGH POINT INTACT. THE EXISTING REFERENCE MONUMENTATION WAS FOUND INTACT AND USED IN REFERENCING THE FOUND STONE. ON NOVEMBER 23, 2009, A 5/8 INCH DIAMETER IRON REBAR WITH A PLASTIC CAP STAMPED RMA FIRM #0074 WAS SET FLUSH WITH THE ROAD OVER THE STONE. ON NOVEMBER 23, 2009, SAID RAILROAD SPIKE WAS RESET FLUSH WITH THE ROAD SURFACE AT IT'S FOUND LOCATION AND MEASURED 1.3 FEET SOUTH AND 0.3 FEET EAST OF THE STONE. ALL REFERENCE MEASUREMENTS ARE DIRECT.



MONUMENT SET: 5/8" DIA. STEEL REBAR CAPPED RMA FIRM #0074 SET OVER STONE

- REFERENCES:
1. RAILROAD SPIKE FOUND IN EAST EDGE OF PAVEMENT
 2. RAILROAD SPIKE FOUND IN EAST EDGE OF PAVEMENT
 3. RAILROAD SPIKE FOUND IN WEST EDGE OF PAVEMENT
 4. RAILROAD SPIKE FOUND IN WEST EDGE OF PAVEMENT

CERTIFICATION:

I, THE UNDERSIGNED, RANDALL MILLER, A LAND SURVEYOR REGISTERED IN THE STATE OF INDIANA UNDER I.C. 25-31, DO HEREBY CERTIFY THAT I HAVE RECOVERED THE CORNER HEREON SHOWN AND DESCRIBED.

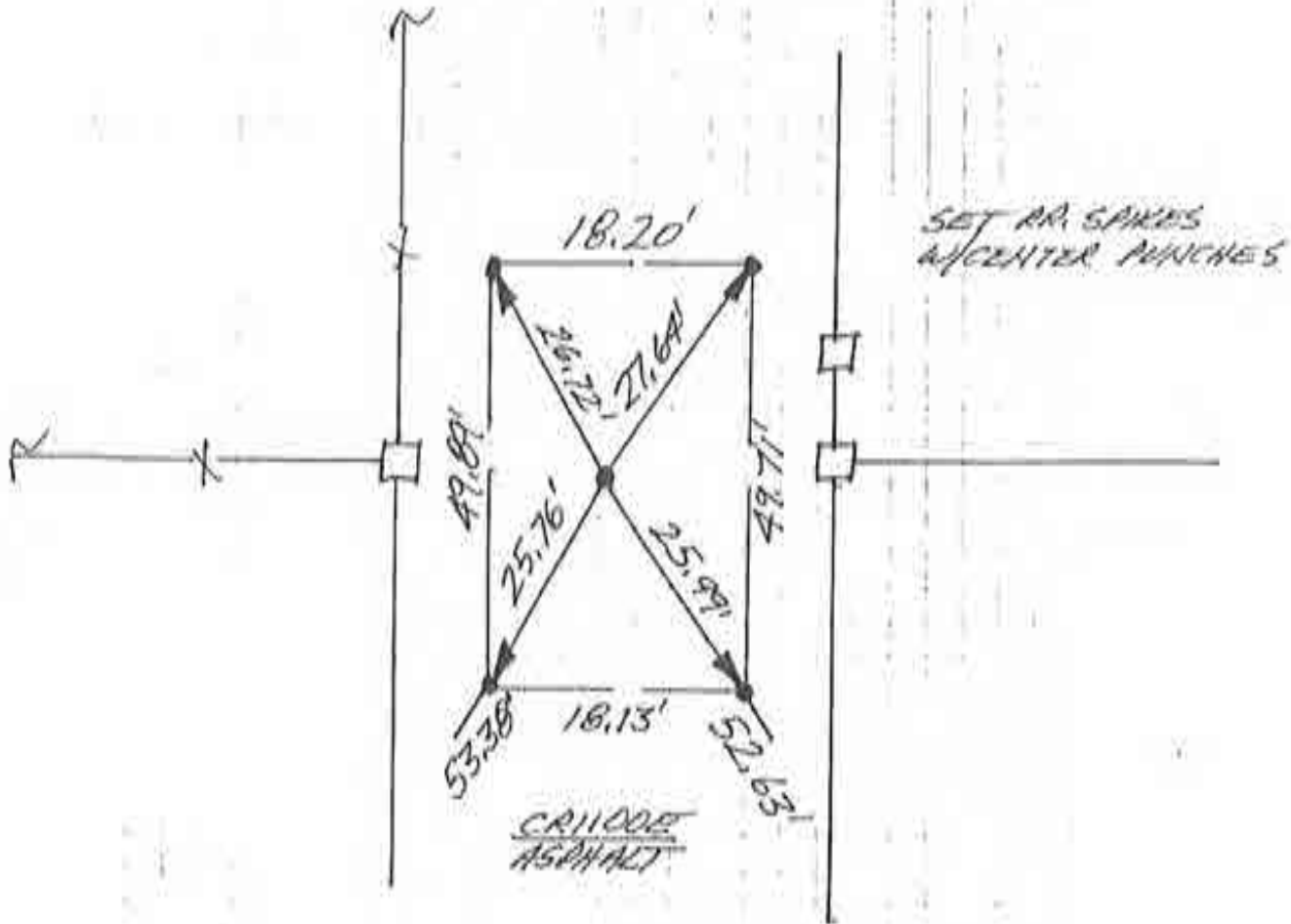
Randall Miller
 RANDALL D. MILLER
 R.L.S. #880001



Q-17

N
↑
NO SCALE

1. WEDS. 24 OCT '90 OLA RLS 0537 P. MAHER &
FOUND R.R. SPIKES (4 SET CENTER PUNCH) @ R/W SPLIT
& FIELD DIVISIONS; SET REFS; NO CO. HAY. DIB
IN ASPHALT ROAD.



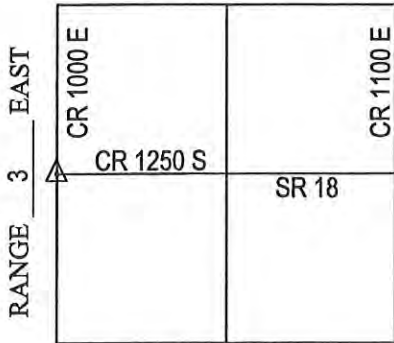
NW. COR. SEC. 27
(T25N-R3E)

CORNERSTONE RECORD BOOK

SITE MAP

SECTION 27

TOWNSHIP 25 NORTH



OFFICE OF THE CASS COUNTY SURVEYOR, LOGANSPORT, INDIANA

CORNER DESCRIPTION: SW CORNER, NW 1/4 SEC. 27, TWP-25-N, RNG-3-E (Q-19)

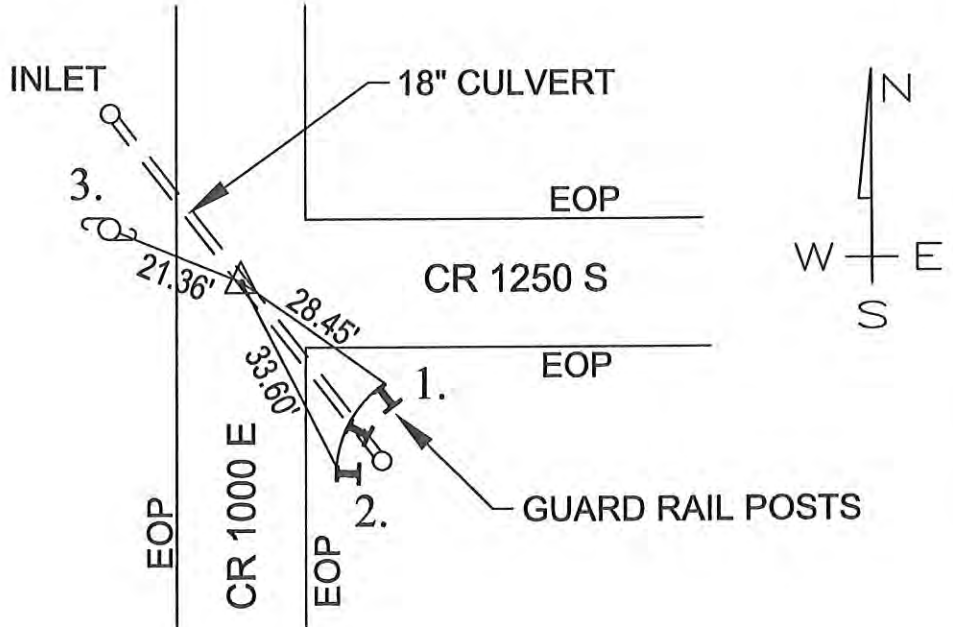
DATE RECOVERED: SEPTEMBER 24, 2009

CORNER RECOVERED BY: RANDALL MILLER

SURVEYOR'S REPORT:

ON SEPTEMBER 24, 2009, A PK NAIL WAS FOUND AT THE SURFACE OF THE ROAD AND MATCHING PREVIOUSLY RECORDED REFERENCES. THE SAID PRIOR RECORDED REFERENCE INDICATED A FOUND PK NAIL WITH SHINER AT THE ROAD INTERSECTION ON OCTOBER 24, 1990. THE PRIOR REFERENCE ALSO INDICATED THAT NO STONE WAS EXCAVATED FOR DUE TO THE ASPHALT ROAD, AND THE REFERENCES WERE SET AT THAT TIME. ON SEPTEMBER 24, 2009, IT WAS DETERMINED NOT TO EXCAVATE FOR A STONE, DUE TO AN 18" DIAMETER DRAINAGE CULVERT PASSING DIRECTLY BENEATH THE APPARENT CORNER LOCATION. THE RECORDED REFERENCE MONUMENTATION WAS FOUND INTACT AND USED.

Witnessed by: Chuck Sterrit
Rob Spradling
Willie Elliott



MONUMENT SET: PK NAIL FOUND

- REFERENCES:
1. NE CORNER I-BEAM POST FOR GUARD RAIL (MEASUREMENT 6" ABOVE GRADE)
 2. NW CORNER I-BEAM POST FOR GUARD RAIL (MEASUREMENT 6" ABOVE GRADE)
 3. PK NAIL FOUND 12" ABOVE GRADE IN SE FACE OF UTILITY POLE

CERTIFICATION:

I, THE UNDERSIGNED, RANDALL MILLER, A LAND SURVEYOR REGISTERED IN THE STATE OF INDIANA UNDER I.C. 25-31, DO HEREBY CERTIFY THAT I HAVE RECOVERED THE CORNER HEREON SHOWN AND DESCRIBED.

Randall Miller
 RANDALL D. MILLER
 R.L.S. #880001

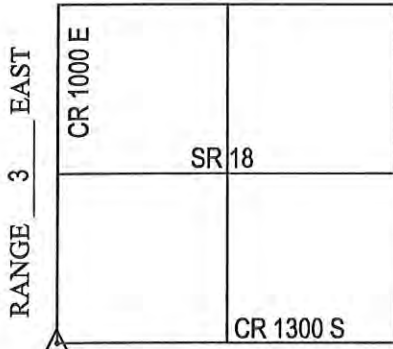


CORNERSTONE RECORD BOOK

SITE MAP

SECTION 27

TOWNSHIP 25 NORTH



OFFICE OF THE CASS COUNTY SURVEYOR, LOGANSPORT, INDIANA

CORNER DESCRIPTION: SW CORNER SW 1/4 SEC. 27, TWP-25-N, RNG-3-E (Q-21)

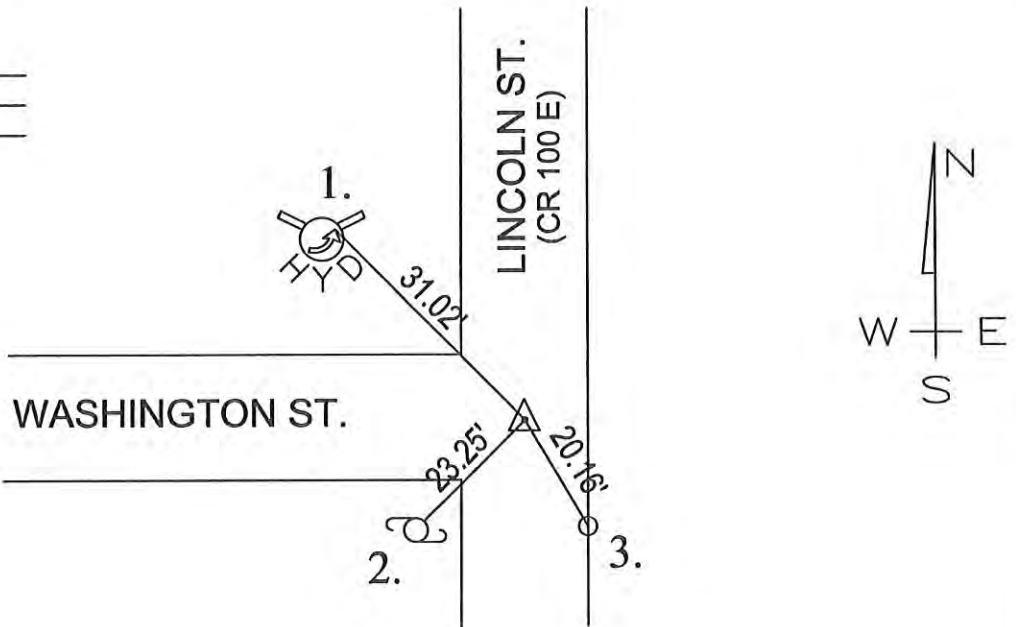
DATE RECOVERED: SEPTEMBER 24, 2009

CORNER RECOVERED BY: RANDALL MILLER

SURVEYOR'S REPORT:

ON SEPTEMBER 24, 2009, A RAILROAD SPIKE WAS FOUND BURIED 1 INCH BELOW THE ROAD SURFACE AND MATCHING PREVIOUSLY RECORDED REFERENCES. THE RECORDED REFERENCE INDICATED A FOUND RAILROAD SPIKE WITH SET CENTER PUNCH ON OCTOBER 24, 1990. THE PRIOR REFERENCE ALSO INDICATED THAT NO STONE WAS EXCAVATED FOR DUE TO THE PROXIMITY TO TOWN UTILITIES. ON SEPTEMBER 24, 2009, THE EXISTING REFERENCE MONUMENTATION WAS FOUND INTACT AND USED TO VERIFY THE LOCATION OF THE RAILROAD SPIKE. THE WATER DEPARTMENT WAS CONTACTED AND VERIFIED THAT A 10" WATER MAIN EXISTS IN LINCOLN STREET, AND IT WAS DETERMINED NOT TO EXCAVATE THE CORNER. ALL REFERENCE MEASUREMENTS ARE DIRECT.

Witnessed by: Chuck Sterrit
Rob Spradling
Willie Elliott



MONUMENT SET: RAILROAD SPIKE FOUND

- REFERENCES:
1. TIP POINT OF ARROW ON TOP RIM OF FIRE HYDRANT (EAST SIDE OF HYDRANT)
 2. PK NAIL FOUND 12" ABOVE GRADE IN NE FACE OF UTILITY POLE
 3. RAILROAD SPIKE FOUND IN EAST EDGE OF PAVEMENT

CERTIFICATION:

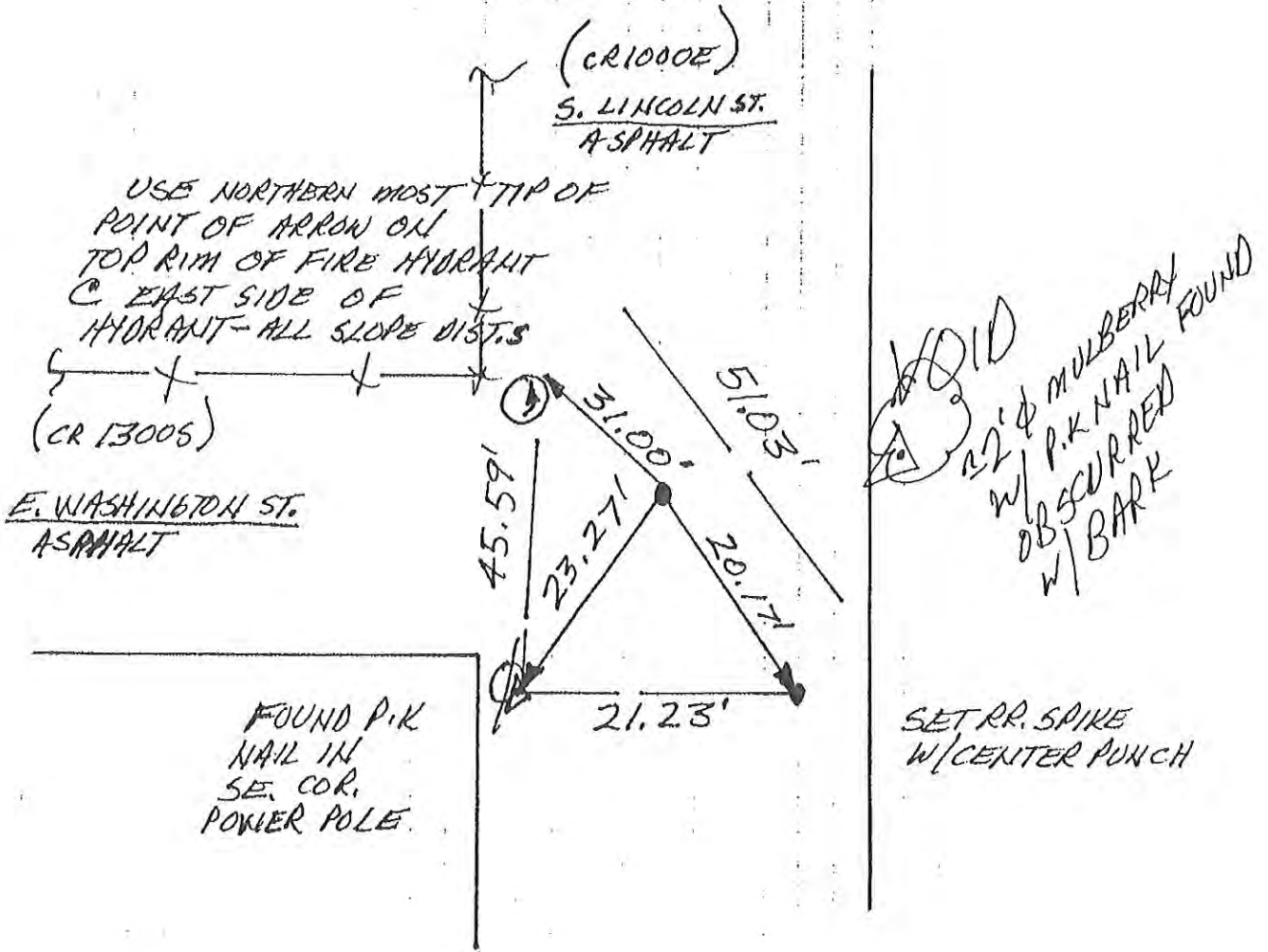
I, THE UNDERSIGNED, RANDALL MILLER, A LAND SURVEYOR REGISTERED IN THE STATE OF INDIANA UNDER I.C. 25-31, DO HEREBY CERTIFY THAT I HAVE RECOVERED THE CORNER HEREON SHOWN AND DESCRIBED.

Randall Miller
 RANDALL D. MILLER
 R.L.S. #880001



N
↑
NO SCALE

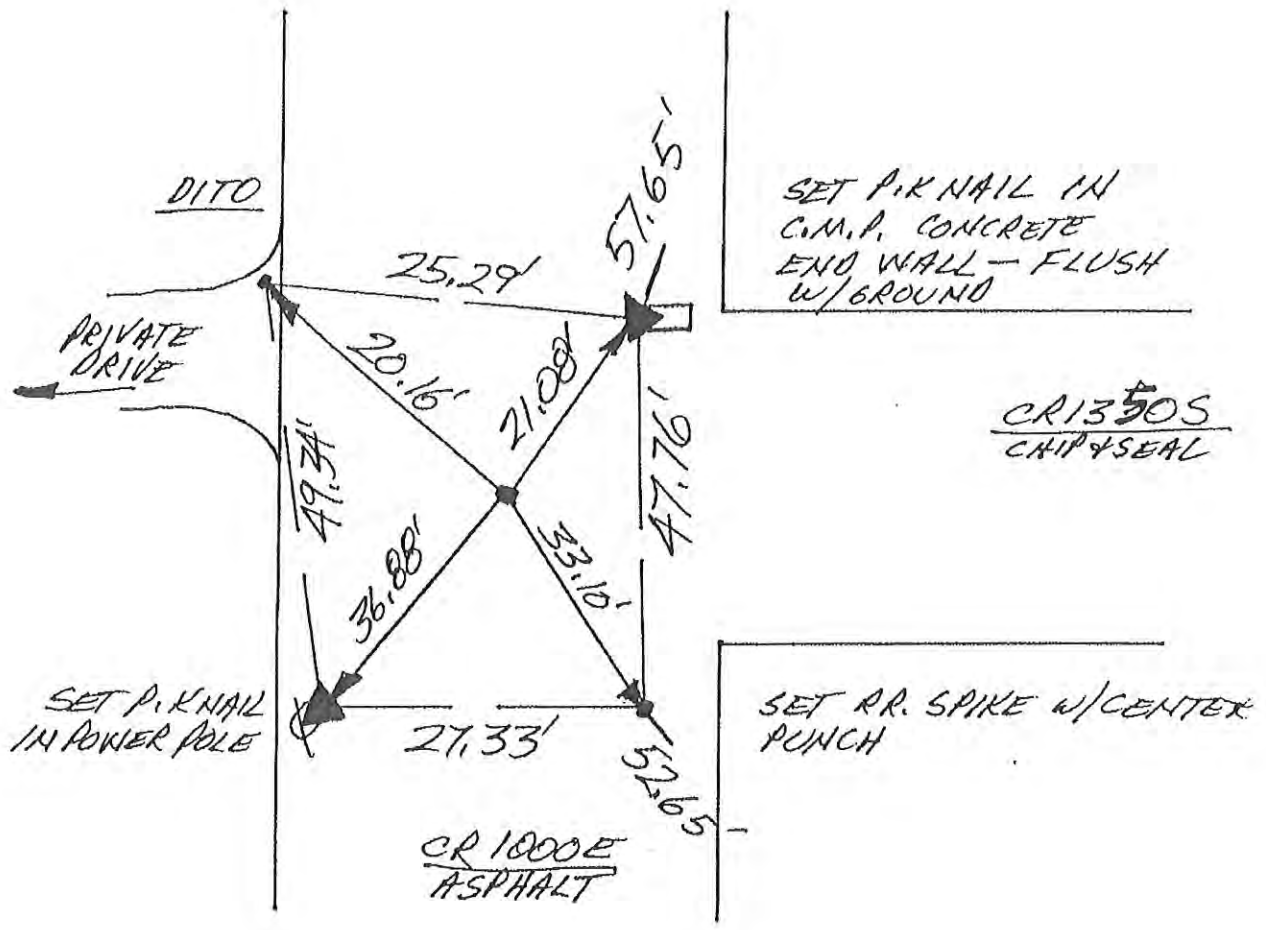
1. WEDS. 24 OCT '90, DLA RLS 0537 P. WANNER Q;
 FOUND RR. SPIKE (4 SET CENTER PUNCH) IN INTERSECTION,
 ALSO FOUND RIBBON OF P.K. NAIL WHERE BARK FROM
 MULBERRY TREE HAS GROWN OVER NAIL, AND P.K. NAIL
 IN POWER POLE. SET REFS. PROXIMITY TO TOWN
 UTILITIES & ASPHALT ROAD PRECLUDE CO. HWY. DIG.



NW. COR. SEC. 34
 (T25N-R3E)

N
 ↑
NO SCALE

1. TUES 20 AUG '91 OLA RLS 0537, P. MAHER φ.
 FOUND STRONG, DISCRETE, ISOLATED METAL
 SOUNDING IN INTERSECTION @ R/W SPLITS.
 SET REFS. SET RR. SPIKE W/ CENTER PUNCH
 DOWN THROUGH SOUNDING. NO CO. HWY. DIG
 IN ASPHALT ROAD.



WEST 1/4 COR. SEC. 34
 (T25N-R3E)

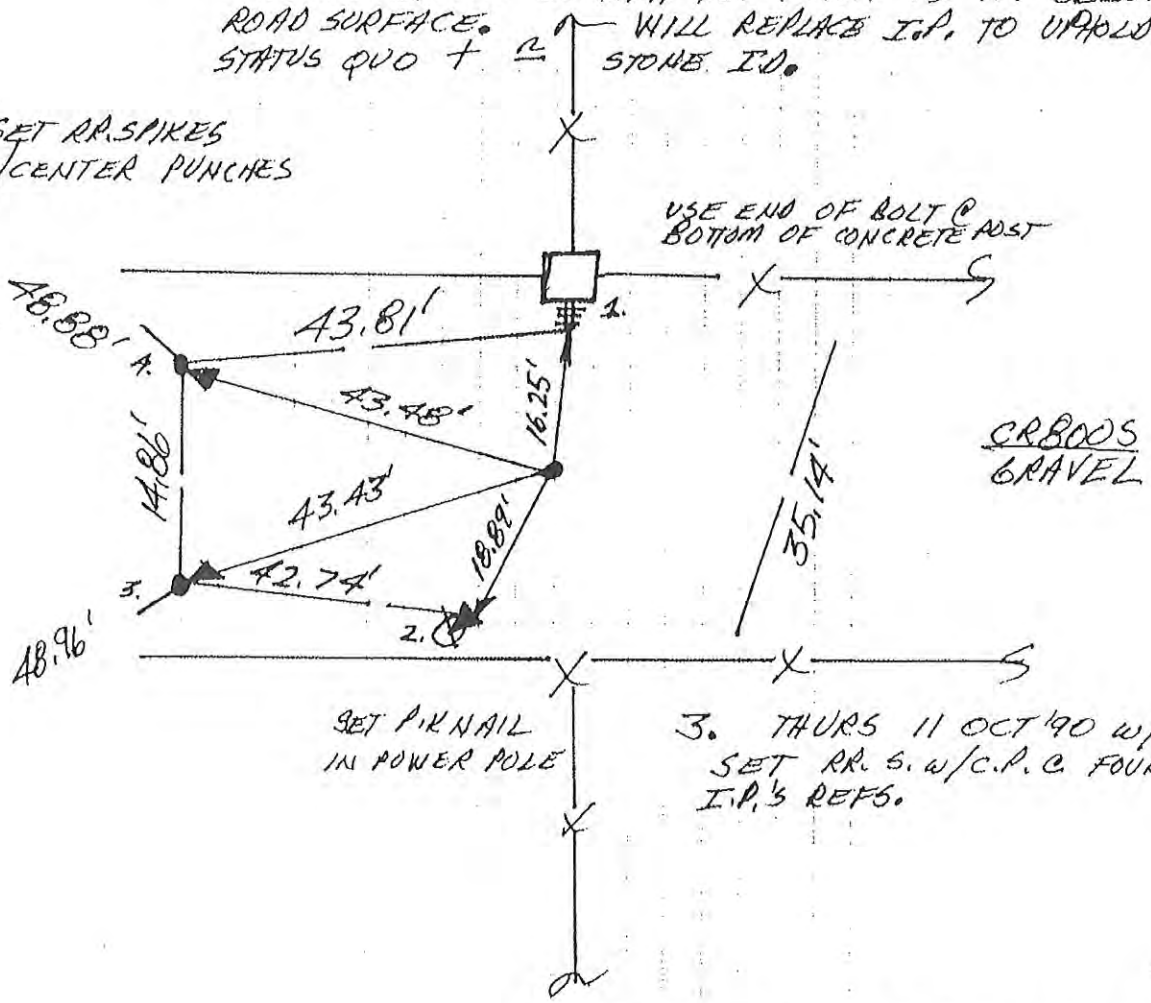
~~I-13~~

N
 ↑
 NO SCALE

1. THURS. 27 SEPT '90 OLA RLS 0537 P. MAYER φ.
 FOUND 1" φ IRON PIPE @ R/W SPLIT + FIELD DIVISION;
 SET REFS: WILL D16. FOUND I.P.'S REFS ⇒ 1. = 16.25';
 2. = 18.89'; 3. = 43.43'; 4. = 43.48'. NOTE I.P. IS
 LEANING WEST 3 φ. 4' OUT OF PLUMB; REF'D. TOP & OF TOP OF
 PIPE AS IS.

2. SAT 29 SEPT '90 D16 W/A. MAYER φ. FOUND STONE
 EAST OF V ALONG SIDE W/NO MARKS ON TOP. TOP
 φ MASS ⇒ 3. = 43.92'; 4. = 43.92'. STONES TOP
 SURFACE IS φ. 5' THICK 1 φ C φ. 5' BELOW SURFACE.
 STONE IS φ. 2.5' TALL X 1.5' WIDE W/ POINT @ REFS.
 LOWERED STONE SO THAT TOP POINT IS 1.7' BELOW
 ROAD SURFACE. WILL REPLACE I.P. TO UPHOLD
 STATUS QUO + φ STONE ID.

SET RR. SPIKES
 W/CENTER PUNCHES



3. THURS 11 OCT '90 W/P. M. φ.
 SET RR. S. W/C.P.C FOUND
 I.P.'S REFS.

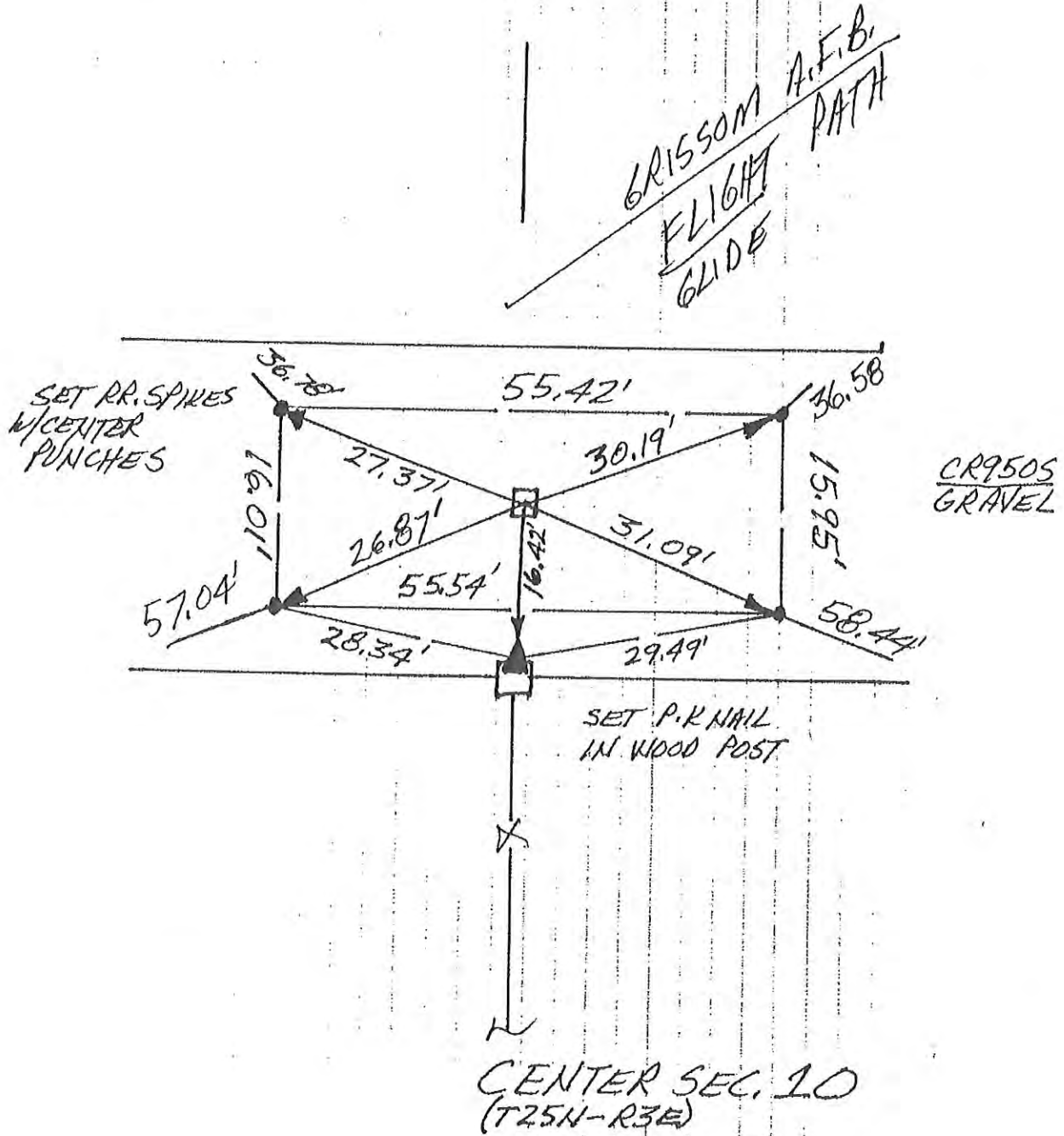
SOUTH 1/4 COR. SEC. 34
 (T26N-R3E)

51

J-14

N
↑
NO SCALE

1. WEDS. 24 OCT '90 OLA RLS 0537 P. MAHER φ;
FOUND 1" ∅ STOCK ROD (4 SET CENTER PUNCH);
SET REFS; NO TYPIN DIG.



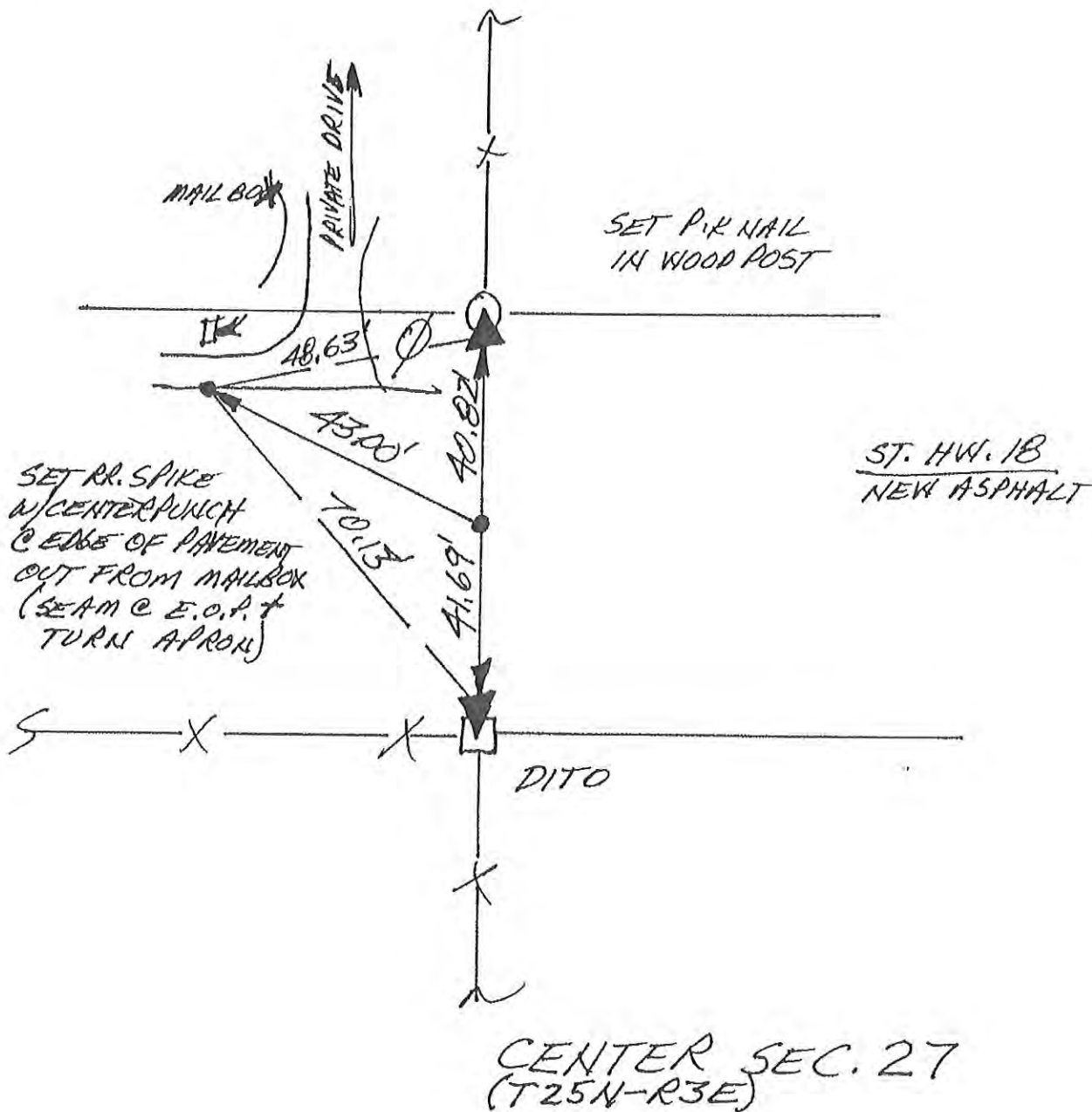
42

J-5

Corner S-7 2009 Project

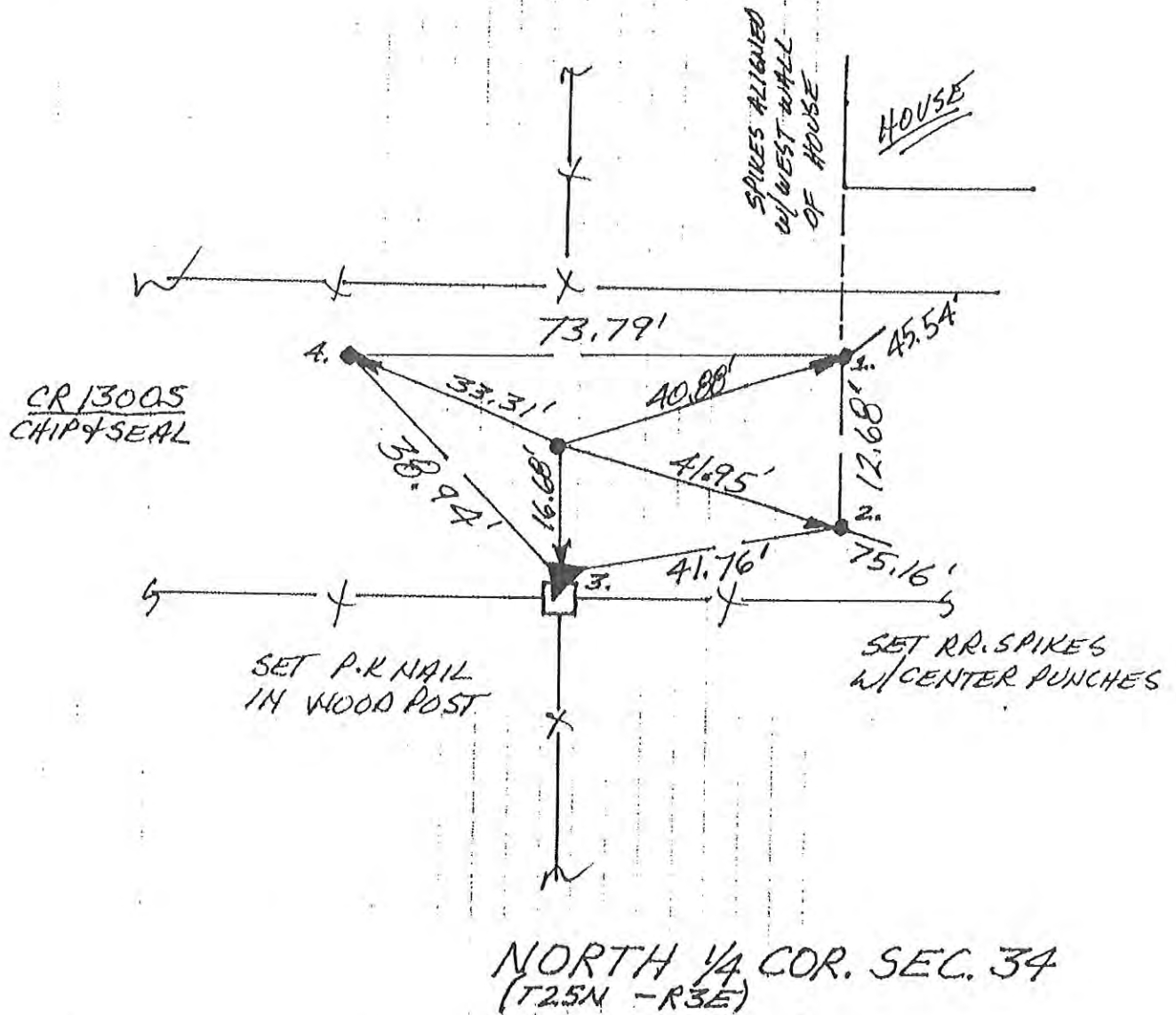
N
↑
NO SCALE

1. TUES. 20 AUG '91 OLA RLS 0537, P. WAYER Ø.
FOUND STRONG, DISCRETE ISOLATED SOUNDING
Ø 2 1/4 SPLIT & FIELD DIVISIONS NORTH & SOUTH.
SET REFS. SET RR. SPIKE W/ CENTER PUNCH DOWN
THROUGH METAL SOUNDING. NO DIB IN ST. HWY.



N
↑
NO SCALE

1. WEDS. 24 OCT '90 DLA RLS 0537 P. MAYER ϕ .
FOUND RR. SPIKE (+ SET CENTER PUNCH) @ R/W;
SPLIT + FIELD DIVISIONS; SET REFS; WILL
DIG. FOUND SPIKE'S REFS \rightarrow 1. = 40.88';
2. = 41.95'; 3. = 16.68'; 4. = 33.31'
2. TUES 9 JULY '91 DUG 4' X 6' (E-W) X 2.5' DEEP HOLE;
FOUND NO POST, NO PIT, NO STONE. WILL REPLACE SPIKE.
3. WED, 14 AUG '91 SET RR. S. W/C. A.C. FOUND SPIKE'S REFS.



F-12

NO SCALE

1. TUES. 20 AUG '91 OLA RLS 0537 P. MAYER P.
FOUND NO FIELD DIVISIONS, NOR METAL SOUND.
POSITION MAY FALL @ C.M.P.S FOR DEEP
REVEAL. & . . . BEYOND SCOPE. NO TIGHT
DIG. WILL DEFER TO FUTURE SURVEYS.

CENTER SEC. 34
(T25N-R3E)

67

J-13

Corner S-23 2009 Project