

PRIOR TO 2009

- ◆ COUNTY SURVEYOR RECORDS INDICATE A MONUMENT WAS FOUND
- ◆ COUNTY SURVEYOR RECORDS INDICATE NO SIDEWALK WAS PERFORMED, A MONUMENT WAS SET 18 INCH BELOW THE SURFACE

RMA 2009 PROJECT

- ▲ A MONUMENT WAS FOUND ON OR BELOW THE SURFACE (NO STONE WAS FOUND AFTER EXCAVATION)
- X NO MONUMENT OR STONE WAS FOUND ON OR BELOW THE SURFACE, CORNER MONUMENT TO BE SET
- MONUMENT SET
- MONUMENT FOUND AT EXCAVATION

NOT TO SCALE

**CASS COUNTY,
INDIANA
SECTION
CORNER
PERPETUATION
PROJECT**

**HARRISON
TOWNSHIP
TWP 28N, R-1-E**

www.rmasurveying.com



RANDALL MILLER & ASSOCIATES ...

Surveyors • Engineers • Consultants

145 E. Third Street Madison, IN 46052 Ph: (765) 862-1264 Fax: (765) 869-7412 rmill@rmasurveying.com	109 E. Washington St., Ste 35 Muncie, IN 47305 Ph: (765) 289-1917 Fax: (765) 289-1931 mwcole@rmasurveying.com	88 W. Market Street, Ste. J Wabash, IN 46993 Ph: (200) 563-4467 Fax: (200) 563-0462 walash@rmasurveying.com
---	--	--

C-2 - NW Cor Sec 6 HARRISON TWP.

or P-2 BOONE TWP.

P-2 - NE Cor Sec 1 BOONE TWP.

Common Corner

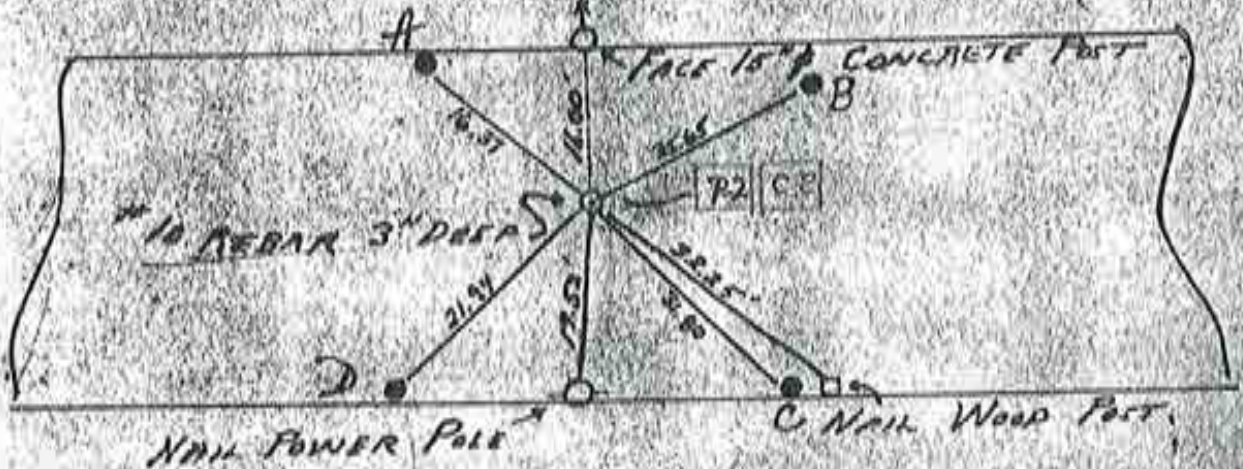
VAN BUREN Twp
Pulaski County

Wayne Twp
Fulton Co

Not To Scale

T29N R1W

T29N R1E



BOONE Twp
CASS County

HARRISON Twp
CASS Co

1

6

C-2 A = 16.37 ft

C-2 B = 35.65 ft

C-2 C = 31.80 ft

C-2 D = 21.94 ft

T28N R1W

T28N R1E

VAN BUREN TWP	No.
SECTION CORNER	C-11

SAME AS
 AUG 6, 1979 BOONE TWP. P-2 in Cass Co.
 JULY 21, 1980 HARRISON TWP. C-2 in Cass Co.

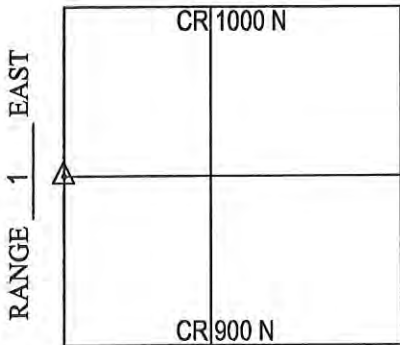
Corner A-1 2009 Project

CORNERSTONE RECORD BOOK

SITE MAP

SECTION 6

TOWNSHIP 28 NORTH



OFFICE OF THE CASS COUNTY SURVEYOR, LOGANSPORT, INDIANA

CORNER DESCRIPTION: WEST 1/4 CORNER SEC. 6, TWP-28-N, RNG-1-E (A-3)

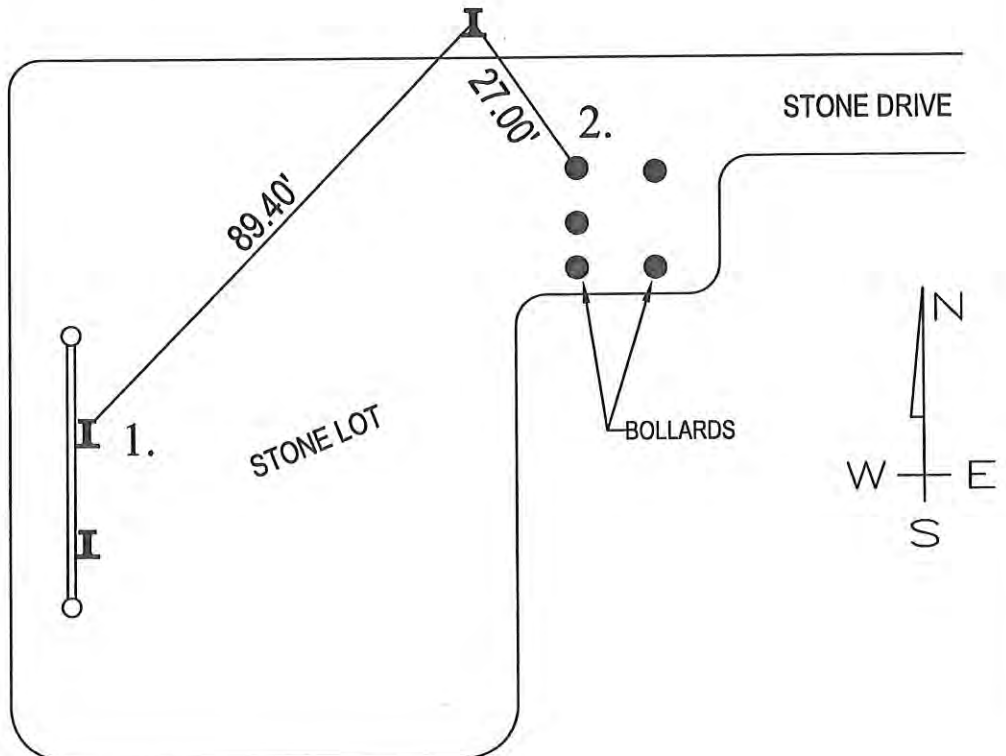
DATE RECOVERED: DECEMBER 1, 2009

CORNER RECOVERED BY: RANDALL MILLER

SURVEYOR'S REPORT:

THE CASS COUNTY RECORDS PROVIDED NO PRIOR EXCAVATION HISTORY FOR THIS CORNER. ON DECEMBER 1, 2009, A RAIL IRON POST WAS FOUND. THE AREA SURROUNDING THE POST WAS THOROUGHLY PROBED AND NO STONE WAS FOUND. THIS CORNER IS A CLOSING CORNER AND PER THE BUREAU OF LAND MANAGEMENT INSTRUCTIONS NEEDS TO BE AMENDED BY THE CONTRACTION OR EXTENSION OF THE CORNER'S LOCATION TO THE TOWNSHIP LINE. THE AMENDED CORNER IS TO BE SET.

Witnessed by: Willie Elliott
Cameron Harmon



MONUMENT SET: RAIL IRON POST FOUND

REFERENCES: 1. NE CORNER I-BEAM POST

2. NW FACE OF BOLLARD

CERTIFICATION:

I, THE UNDERSIGNED, RANDALL MILLER, A LAND SURVEYOR REGISTERED IN THE STATE OF INDIANA UNDER I.C. 25-31, DO HEREBY CERTIFY THAT I HAVE RECOVERED THE CORNER HEREON SHOWN AND DESCRIBED.

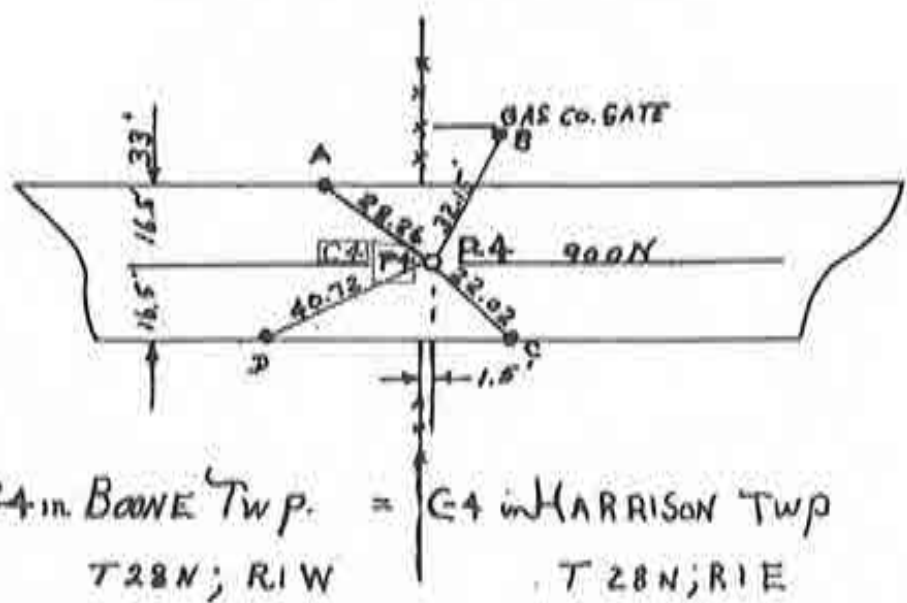
Randall Miller

RANDALL D. MILLER
R.L.S. #880001



C-4 = NW Cor Sec 7 HARRISON TWP.

P-4 = NE Cor Sec 12 BOONE TWP.



P-4 in BOONE TWP. = C-4 in HARRISON TWP
T 28 N; R 1 W T 28 N; R 1 E

P-4 is The NE Cor Sec 12
Boone Twp

C-4 = NW Cor Sec. 7 Harrison Twp

STONE FOUND 15 ± inch cover
SIZE - 6" x 10"

FOUND ORIG POST South of Stone (horiz)
Glued Mag. (1-DEEP) on Cov Stone (Thin cover)

SET four Mag Ref PINS - shown above -
AT THE following Radi

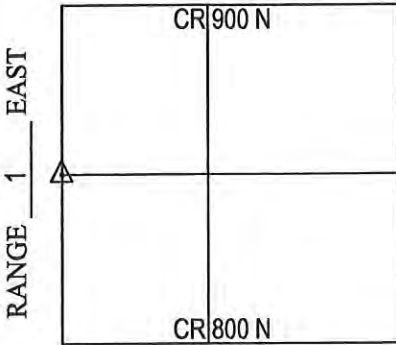
- P-4-A = 28.26
- P-4-B = 32.15'
- P-4-C = 22.02'
- P-4-D = 40.72'

CORNERSTONE RECORD BOOK

SITE MAP

SECTION 7

TOWNSHIP 28 NORTH



OFFICE OF THE CASS COUNTY SURVEYOR, LOGANSPORT, INDIANA

CORNER DESCRIPTION: WEST 1/4 CORNER SEC. 7, TWP-28-N, RNG-1-E (A-7)

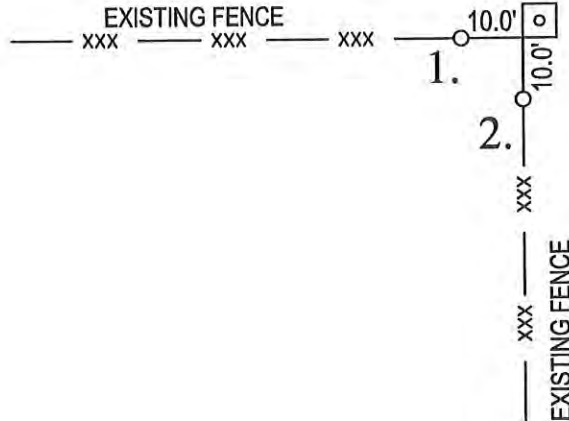
DATE RECOVERED: DECEMBER 2, 2009

CORNER RECOVERED BY: RANDALL MILLER

SURVEYOR'S REPORT:

THE CASS COUNTY RECORDS PROVIDED NO PRIOR EXCAVATION HISTORY FOR THIS CORNER. ON DECEMBER 2, 2009, A 24" X 24" CONCRETE CORNER POST WAS FOUND WITH EXISTING FENCE LINES SITUATE SOUTH AND WEST FROM THE SOUTHWEST CORNER OF SAID POST. THE AREA SURROUNDING THE POST WAS THOROUGHLY PROBED AND NO STONE WAS FOUND. THIS CORNER IS A CLOSING CORNER AND PER THE BUREAU OF LAND MANAGEMENT INSTRUCTIONS NEEDS TO BE AMENDED BY THE CONTRACTION OR EXTENSION OF THE CORNER'S LOCATION TO THE TOWNSHIP LINE. THE AMENDED CORNER IS TO BE SET.

Witnessed by: Willie Elliott
Cameron Harmon



MONUMENT SET: 24" X 24" CONCRETE CORNER POST FOUND

REFERENCES: 1. #3 IRON REBAR SET IN FENCE

2. #3 IRON REBAR SET IN FENCE

CERTIFICATION:

I, THE UNDERSIGNED, RANDALL MILLER, A LAND SURVEYOR REGISTERED IN THE STATE OF INDIANA UNDER I.C. 25-31, DO HEREBY CERTIFY THAT I HAVE RECOVERED THE CORNER HEREON SHOWN AND DESCRIBED.

Randall Miller
RANDALL D. MILLER
R.L.S. #880001



C-6 = NW Cor Sec 18 HARRISON TWP.

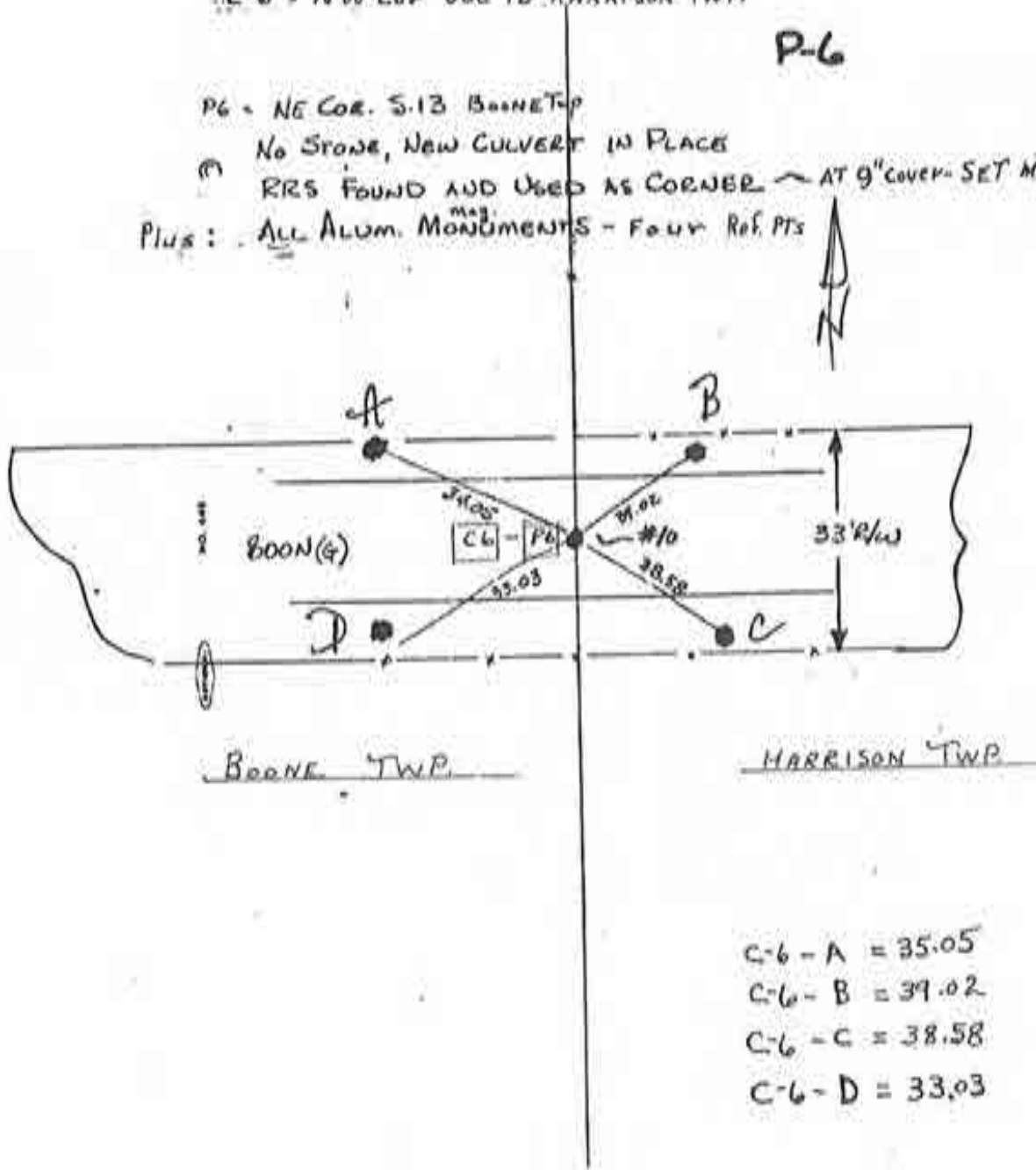
P-6

P6 = NE Cor. S.13 Boone Twp

No Stone, New CULVERT IN PLACE

RRS FOUND AND USED AS CORNER - AT 9" COVER - SET MAX ROB PIN (ALUM)

Plus: ALL ALUM. MONUMENTS - FOUR REF. PTS

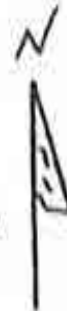


- C-6 - A = 35.05
- C-6 - B = 39.02
- C-6 - C = 38.58
- C-6 - D = 33.03

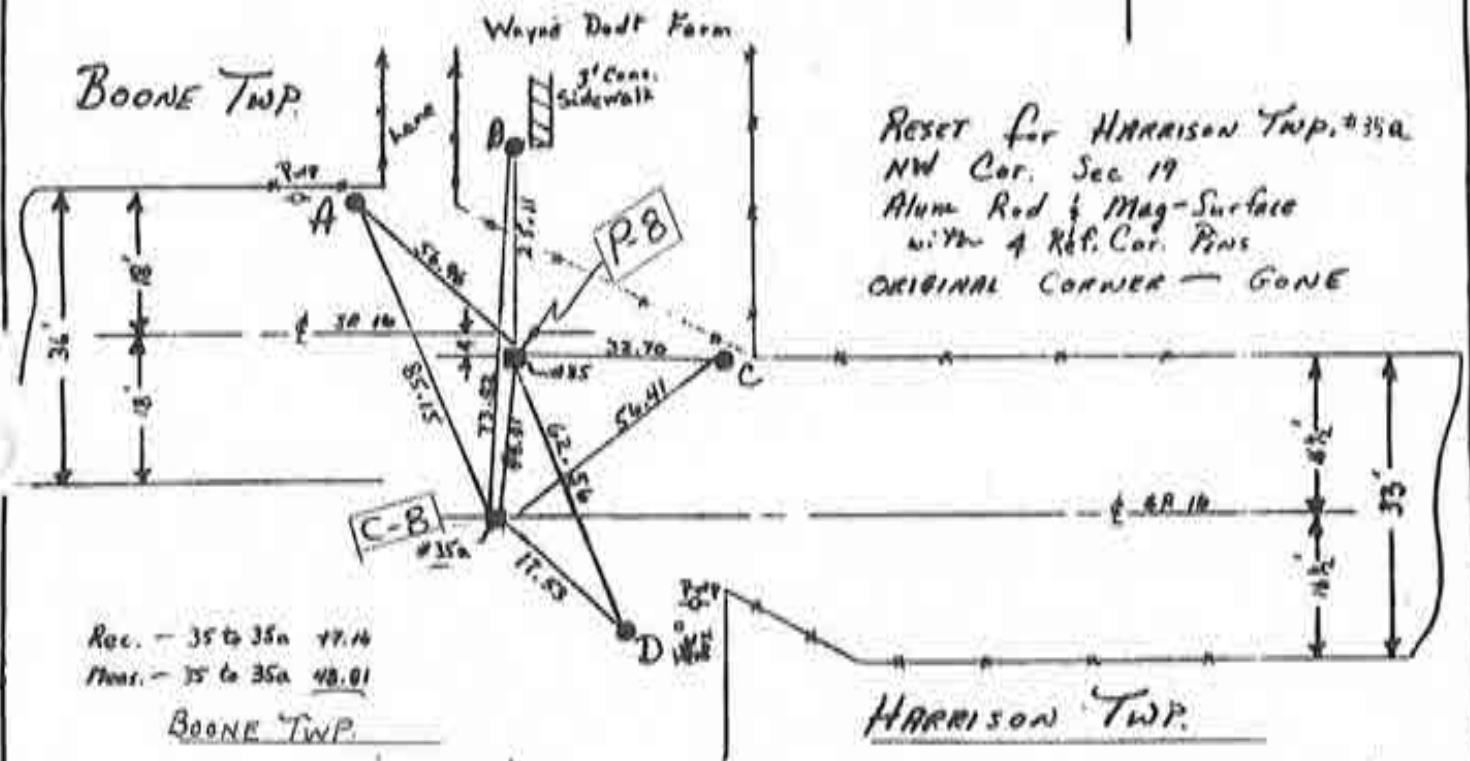
HARRISON Twp July 21 1980 C6
 Boone Twp AUG 6 1979 - P6

Corner A-9 2009 Project

P8 = NE Cor Sec. 24 Boone Twp
 18x24x6 Stone Found - @ Surface
 Removed & replaced by CDM Mag. Cor.
 Set & CDM Mag. Ref. Cor.



NOT To Scale



RESET for HARRISON Twp. #35a
 NW Cor. Sec 19
 Alum Rod & Mag-Surface
 with 4 Ref. Cor. Pins
 ORIGINAL CORNER - GONE

Rec. - 35 to 35a 77.14
 Plat. - 35 to 35a 48.01
 Boone Twp.

Harrison Twp.

P8-A = 56.96
 P8-B = 25.11
 P8-C = 32.70
 P8-D = 62.56

C8-A = 85.15
 C8-B = 73.82
 C8-C = 56.41
 C8-D = 17.53

C-8 = NW Cor Sec 19 HARRISON Twp.
 C-8 = mag Ref Pin

P8-C8 = 48.81
 A or P8-C8 = 48.795
 NO. 42°49' W

Corner A-13 2009 Project

HARRISON Twp July 21 - 1980 - [C-8]

Boone Twp - AUG 6 1979 - [P-8]

A-13

CORNERSTONE RECORD BOOK

SITE MAP

SECTION 19

TOWNSHIP 28 NORTH



Witnessed by: Willie Elliott
Cameron Harmon

OFFICE OF THE CASS COUNTY SURVEYOR, LOGANSPORT, INDIANA

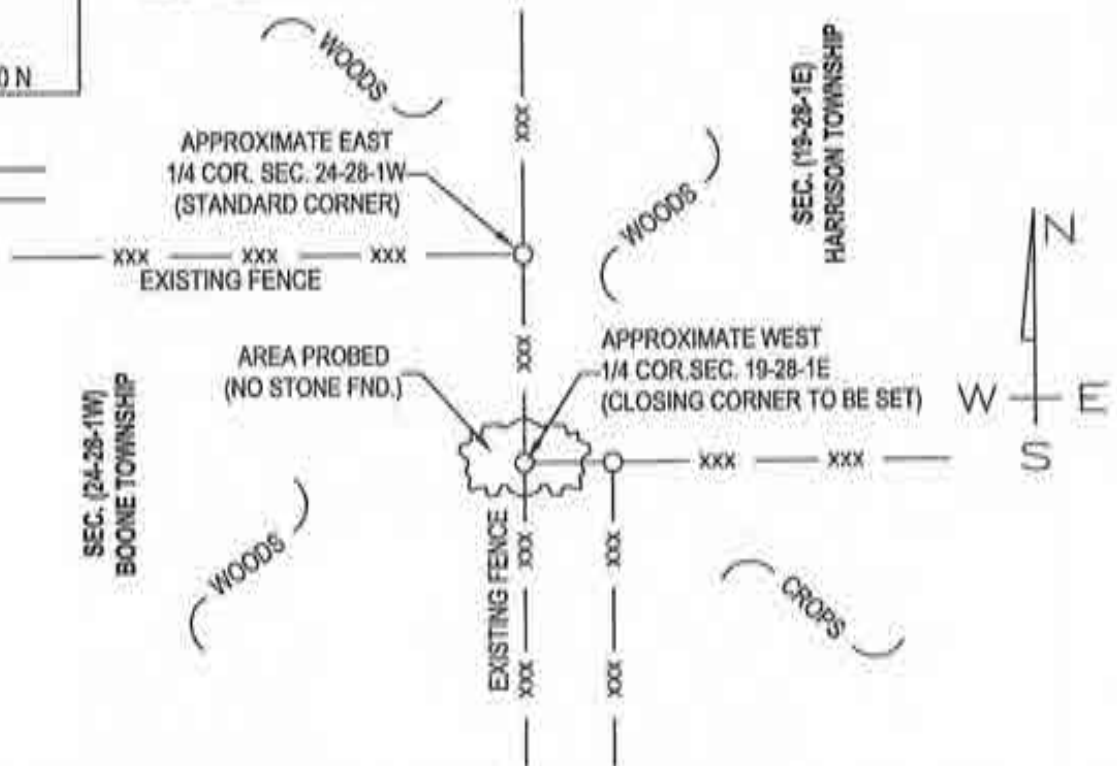
CORNER DESCRIPTION: WEST 1/4 CORNER SEC. 19, TWP-28-N, RNG-1-E (A-15)

DATE RECOVERED: NOVEMBER 30, 2009

CORNER RECOVERED BY: RANDALL MILLER

SURVEYOR'S REPORT:

THE CASS COUNTY RECORDS PROVIDED NO PRIOR EXCAVATION HISTORY FOR THIS CORNER. ON NOVEMBER 30, 2009, A POST WAS FOUND WITH EXISTING FENCE LINES SITUATE NORTH, SOUTH AND EAST FROM IT'S LOCATION. THE AREA SURROUNDING THE FENCE INTERSECTION WAS THOROUGHLY PROBED AN NO APPARENT ORIGINAL STONE WAS FOUND. THERE WERE SEVERAL STONES IN THE VICINITY OF SAID FENCE INTERSECTION BUT NONE OF THEM APPEARED TO BE CHARACTERISTIC OF A CORNER STONE. THIS LOCATION IS A CLOSING CORNER AND PER THE BUREAU OF LAND MANAGEMENT INSTRUCTIONS NEEDS TO BE AMENDED BY THE CONTRACTION OR EXTENSION OF THE CORNER'S LOCATION TO THE TOWNSHIP LINE. THE AMENDED CORNER IS TO BE SET.



MONUMENT SET: PROBED AREA AROUND FENCE INTERSECTION NO STONE FOUND

- REFERENCES: 1. _____
2. _____
3. _____

CERTIFICATION:

I, THE UNDERSIGNED, RANDALL MILLER, A LAND SURVEYOR REGISTERED IN THE STATE OF INDIANA UNDER I.C. 25-31, DO HEREBY CERTIFY THAT I HAVE RECOVERED THE CORNER HEREON SHOWN AND DESCRIBED.

Randall Miller
RANDALL D. MILLER
R.L.S. #980001



NOTE: C-10 For HARRISON'S COORDINATES
 IS ESTABLISHED ON 26 FEET SOUTH
 OF P-10 For BOONE TWP, CASS Co IND
 IN A PLOWED FIELD - NO PT. EXISTS

HARRISON TWP - C-10

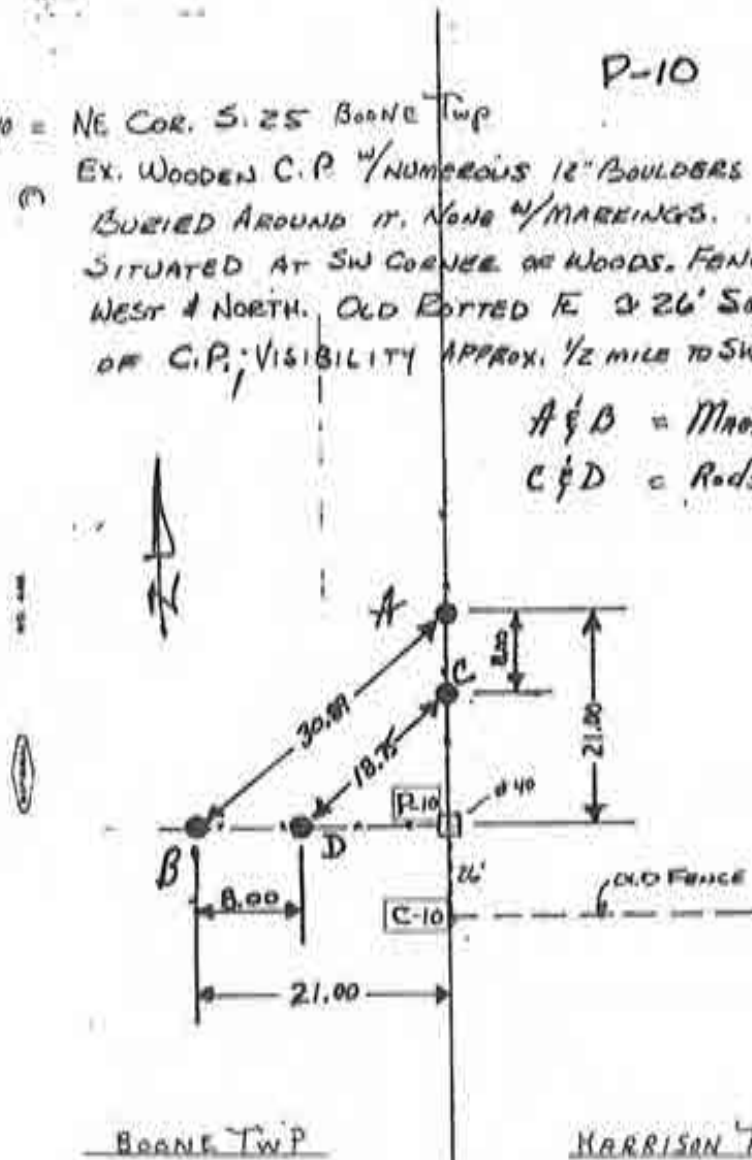
5

BOONE TWP - P-10

C-10 = NW COR SEC 30, HARRISON TWP. P-10 is Recorded as 33 ft but measures 26 feet to old fence.
 Boone - Harrison TWP off set

P-10 = NE COR. S. 25 Boone Twp
 EX. WOODEN C.P. w/ NUMEROUS 12" BOULDERS
 BURIED AROUND IT. NONE w/ MARKINGS.
 SITUATED AT SW CORNER OF WOODS. FENCES
 WEST & NORTH. OLD PORTED E 26' SOUTH
 OF C.P.; VISIBILITY APPROX. 1/2 MILE TO SW.

A & B = MAR. REF. CDM Caps
 C & D = Rods only - no caps



- P10-A = 21.00 ft
- P10-B = 21.00 ft
- P10-C = 13.00 ft
- P10-D = 13.00 ft
- A-B = 30.89 ft
- C-D = 18.75 ft
- BD = AC = 8.00 ft

HARRISON Twp - July 21-1980

BOONE Twp - AUG 6 1979

C-10

P-10

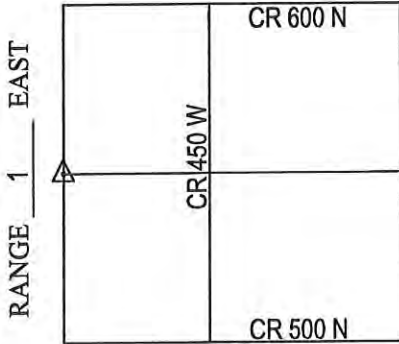
Corner A-17 2009 Project

CORNERSTONE RECORD BOOK

SITE MAP

SECTION 30

TOWNSHIP 28 NORTH



OFFICE OF THE CASS COUNTY SURVEYOR, LOGANSPORT, INDIANA

CORNER DESCRIPTION: WEST 1/4 CORNER SEC. 30, TWP-28-N, RNG-1-E (A-19)

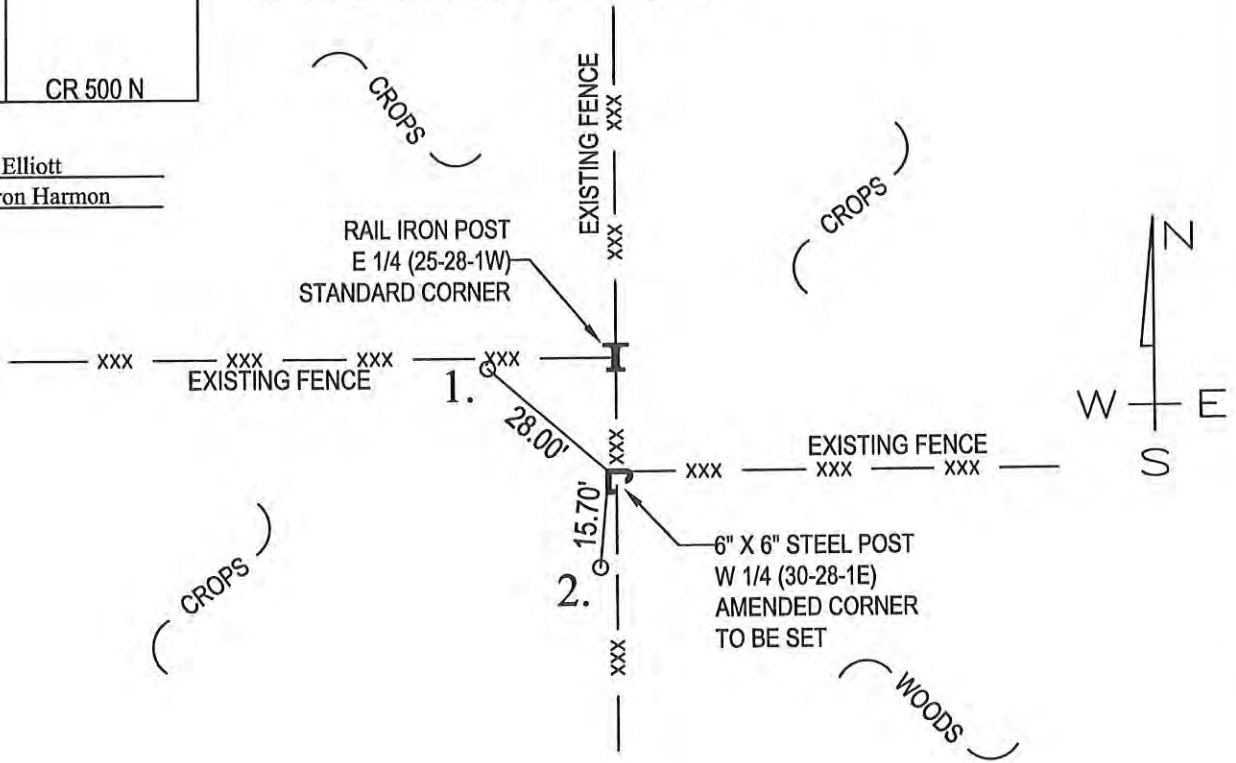
DATE RECOVERED: DECEMBER 1, 2009

CORNER RECOVERED BY: RANDALL MILLER

SURVEYOR'S REPORT:

THE CASS COUNTY RECORDS PROVIDED NO PRIOR EXCAVATION HISTORY FOR THIS CORNER. ON DECEMBER 1, 2009, A 6" X 6" STEEL POST IN A SUBSTANTIAL 4' CONCRETE BASE WAS FOUND WITH EXISTING FENCE LINES SITUATE NORTH, SOUTH AND EAST FROM IT'S LOCATION. THE AREA SURROUNDING SAID CONCRETE BASE WAS THOROUGHLY SEARCHED AND PROBED AND NO STONE WAS FOUND. NEW REFERENCE MONUMENTATION WAS ESTABLISHED ON THE SAME DAY, AS SHOWN. THIS CORNER IS A CLOSING CORNER AND PER THE BUREAU OF LAND MANAGEMENT INSTRUCTIONS NEEDS TO BE AMENDED BY THE CONTRACTION OR EXTENSION OF THE CORNER'S LOCATION TO THE TOWNSHIP LINE. THE AMENDED CORNER IS TO BE SET.

Witnessed by: Willie Elliott
Cameron Harmon



MONUMENT SET: 6" X 6" STEEL POST FOUND

REFERENCES: 1. #3 IRON REBAR SET

2. #3 IRON REBAR SET

CERTIFICATION:

I, THE UNDERSIGNED, RANDALL MILLER, A LAND SURVEYOR REGISTERED IN THE STATE OF INDIANA UNDER I.C. 25-31, DO HEREBY CERTIFY THAT I HAVE RECOVERED THE CORNER HEREON SHOWN AND DESCRIBED.

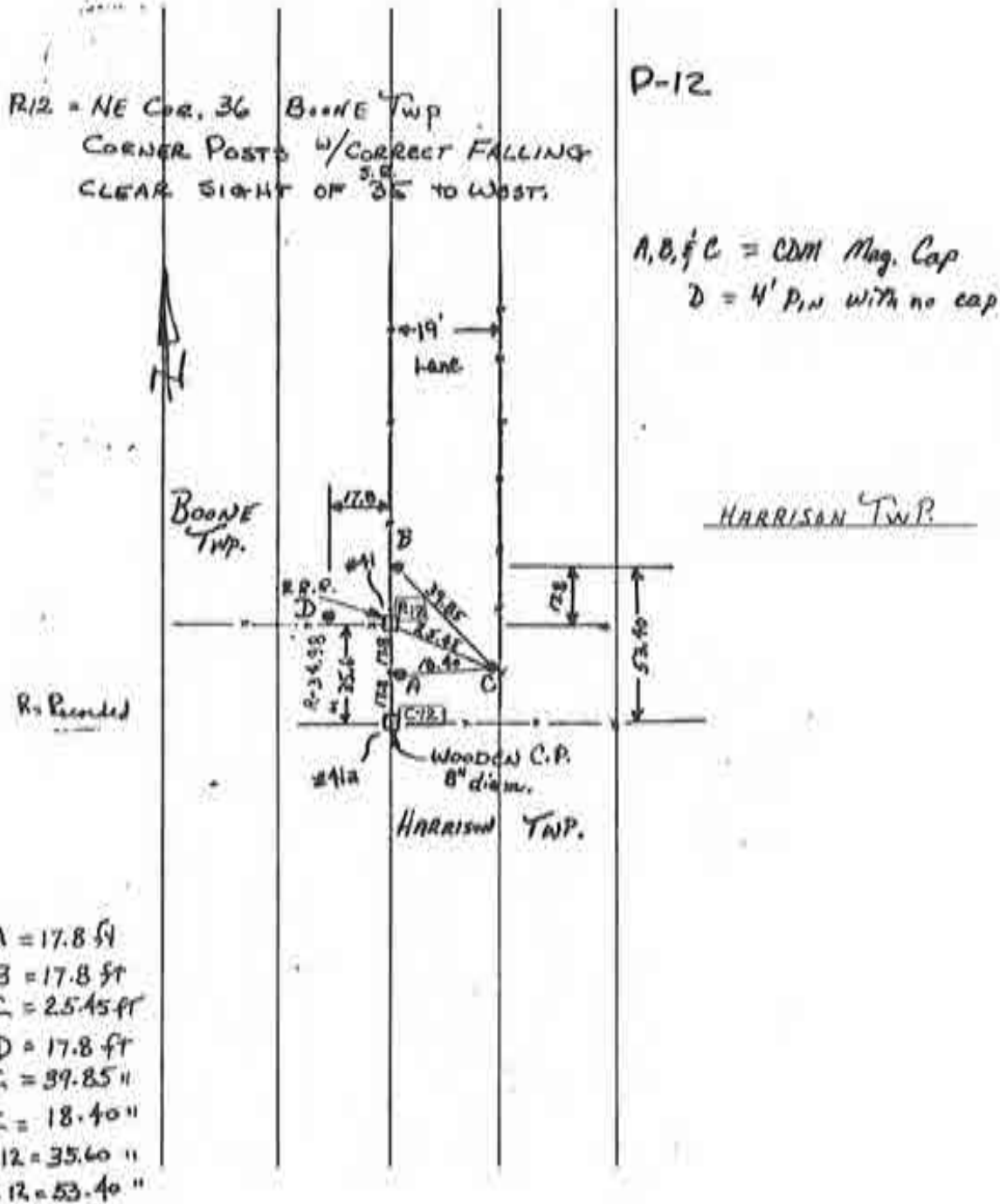
Randall Miller

RANDALL D. MILLER
R.L.S. #880001



NOTE: C-12 for HARRISON'S COORDINATES
 is established AS 34.98 feet
 South of P-12 for BOONE TWP Cass Co Ind
A Wood Cap Post EXIST
C-12 = NW COR. SEC. 31 - HARRISON TWP.

HARRISON TWP C-12
 Boone TWP P-12



HARRISON TWP. July 21, 1980 C-12

Corner A-21 2009 Project

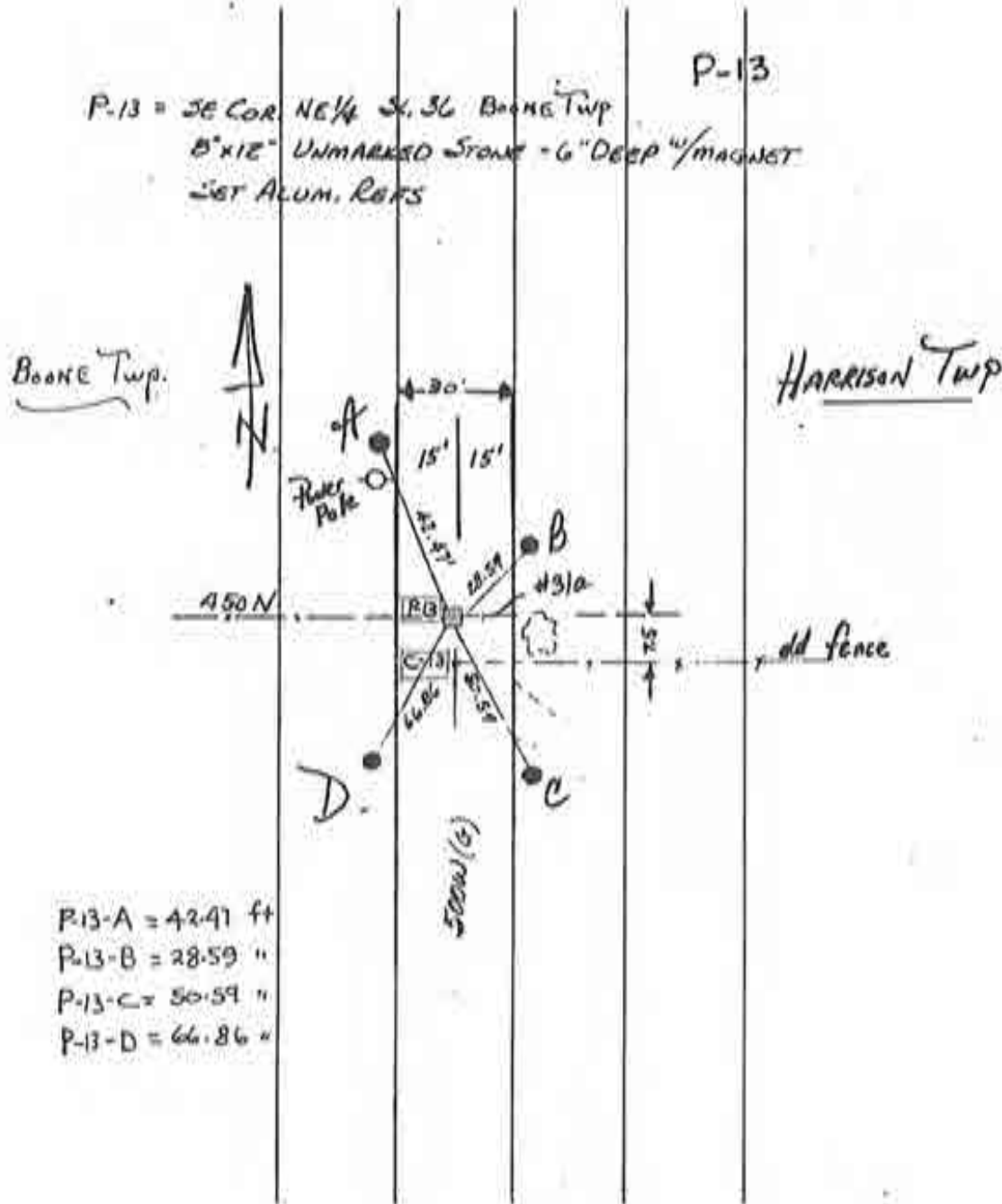
Boone TWP. AUG 6 1979 P-12

Note - C-13 For HARRISON'S COORDINATES
 is established as 7.5 feet South
 of P-13 For BOONE TWP Cass Co Ind.
 In Center of a 30ft North & South Road (500w)

HARRISON TWP. L-13 7
 BOONE TWP. P-13

No PT. EXISTS

C-13 = NW COR SW 1/4 Sec 31 HARRISON TWP.



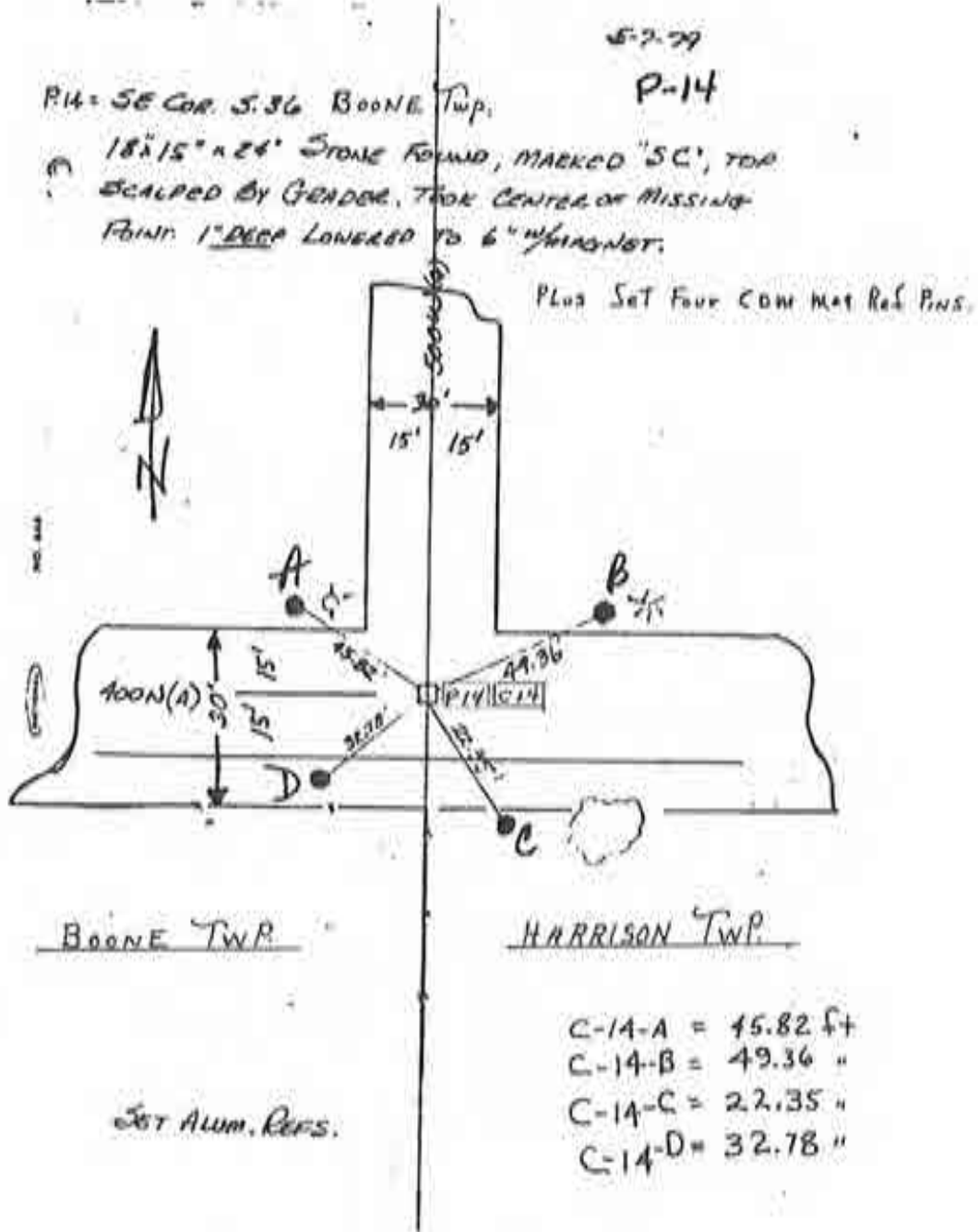
P-13-A = 42.41 ft
 P-13-B = 28.59 "
 P-13-C = 50.59 "
 P-13-D = 66.86 "

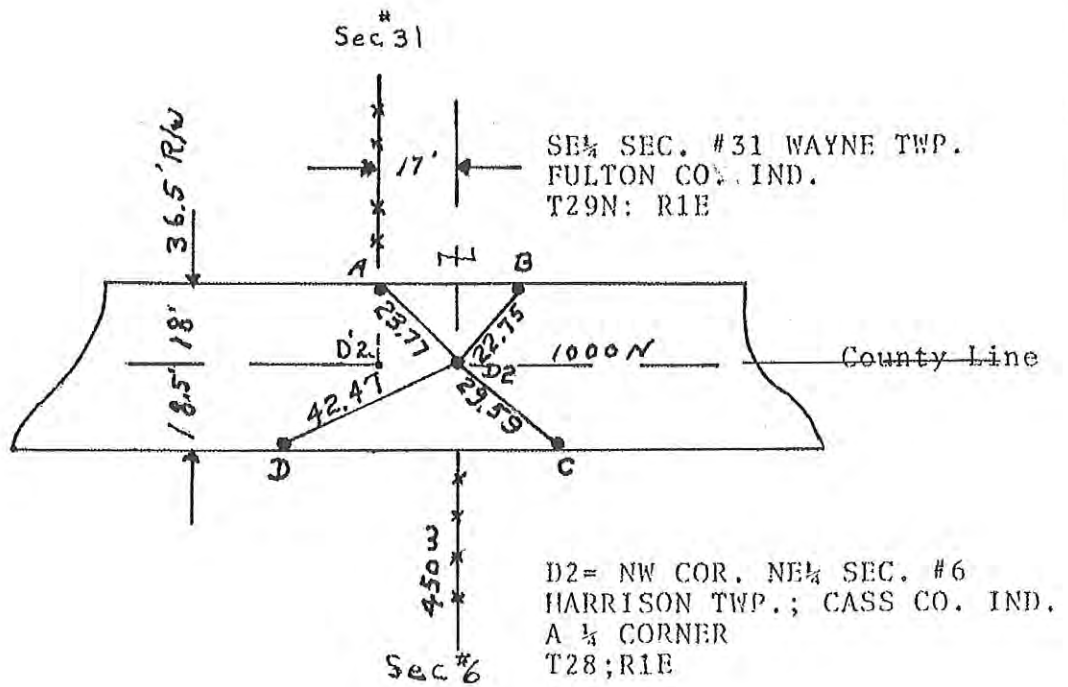
Corner A-23 2009 Project

HARRISON TWP. July 21, 1980. C-13

BOONE TWP AUG 6, 1979 P-13

C-14- SW Cor. S. 36 HARRISON TWP.





D2 FOUND A MAN STONE (HAVING 12 INCHES COVER)

REMOVED MAN STONE AND REPLACED WITH A MAG. REF. PIN (12 INCHES DEEP)

ALSO; SET FOUR MAG REF. PINS - SHOWN ABOVE; RADI AS FOLLOWS:

$$A-D2=23.77$$

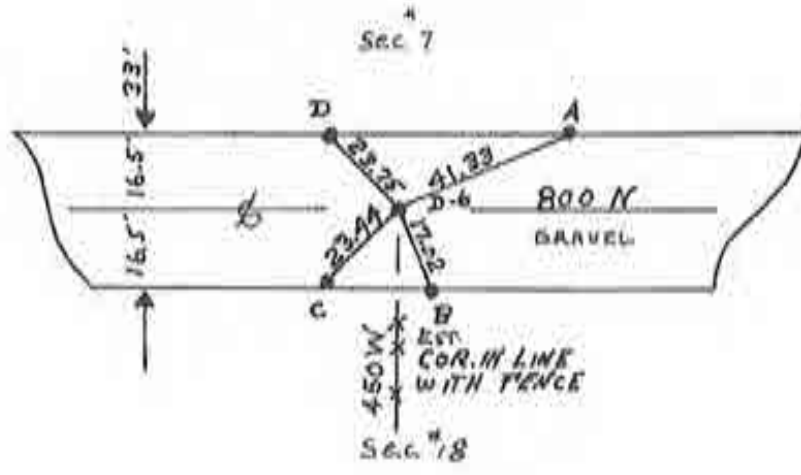
$$B-D2=22.75$$

$$C-D2=29.59$$

$$D-D2=42.47$$

A QUARTER CORNER

D-6 SW COR, S¹/₄ SEC. #7
HARRISON TWP, CASS CO, IND.
T28N R1E



D-6 HARRISON TWP, CASS CO, IND.
COR. STONE GONE- RE-ESTABLISHED THE COR.
SET A MAG REF PIN- WITH 22" COVER
SET FOUR MAG REF. PINS SHOWN ABOVE
RADI AS FOLLOWS:

D-6-A=41.33'

D-6-B=17.02'

D-6-C=23.44'

D-6-D=23.75'

5-30-80

Corner C-9 2009 Project

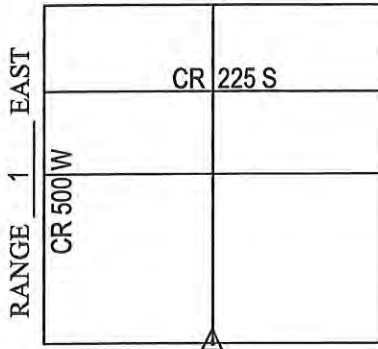
D-6

CORNERSTONE RECORD BOOK

SITE MAP

SECTION 6

TOWNSHIP 26 NORTH



OFFICE OF THE CASS COUNTY SURVEYOR, LOGANSPORT, INDIANA

CORNER DESCRIPTION: SOUTH 1/4 CORNER SEC. 6, TWP-26-N, RNG-1-E (C-5)

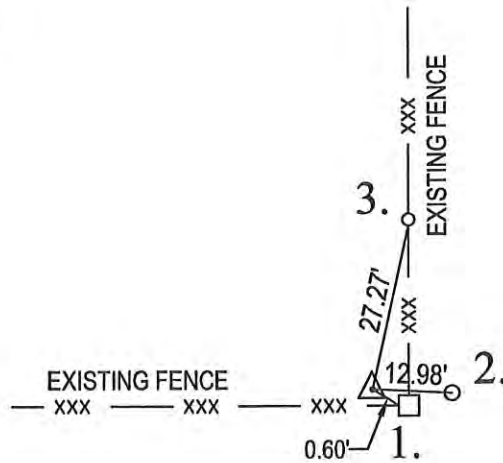
DATE RECOVERED: DECEMBER 1, 2009

CORNER RECOVERED BY: RANDALL MILLER

SURVEYOR'S REPORT:

THE CASS COUNTY RECORDS PROVIDED NO PRIOR EXCAVATION HISTORY FOR THIS CORNER. ON DECEMBER 1, 2009, AN 11" DIAMETER STONE WAS FOUND BURIED APPROXIMATELY 2' BELOW THE SURFACE OF THE GROUND WITH NO APPARENT ORIGINAL MARKINGS. THE STONE WAS FOUND NEXT TO THE NORTHWEST CORNER OF A 6" X 6" WOOD CORNER POST THAT HAD EXISTING FENCE LINES SITUATE NORTH AND WEST FROM THE POSTS LOCATION. ON THE SAME DAY, A 5/8" DIAMETER IRON REBAR WAS SET FLUSH WITH THE SURFACE OF THE GROUND OVER THE HIGH POINT OF THE STONE AND NEW REFERENCE MONUMENTATION WAS ESTABLISHED, AS SHOWN.

Witnessed by: Brad Bennett
Kyle Beckley



MONUMENT SET: 5/8" DIAMETER IRON REBAR SET FLUSH WITH GRADE OVER HIGH POINT OF FOUND STONE

REFERENCES: 1. MAG NAIL SET 10" ABOVE GRADE IN WEST FACE OF 6" X 6" WOOD CORNER POST

2. #3 IRON REBAR SET WITH NO CAP

3. MAG NAIL SET IN SOUTH FACE OF 6" WOOD POST

0.45' TO NW CORNER OF THE WOOD CORNER POST AT IT'S BASE

CERTIFICATION:

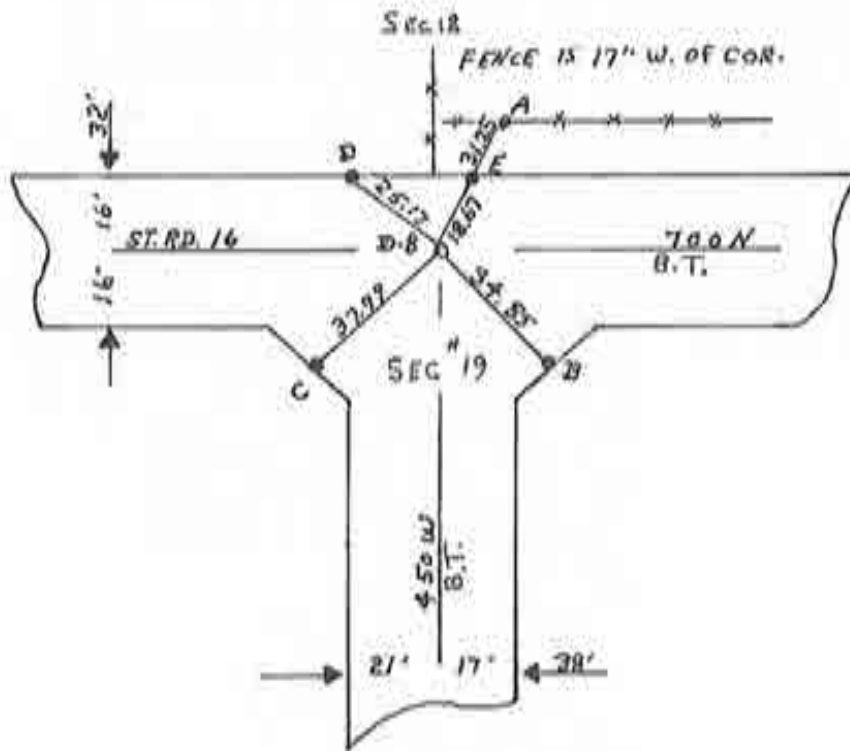
I, THE UNDERSIGNED, RANDALL MILLER, A LAND SURVEYOR REGISTERED IN THE STATE OF INDIANA UNDER I.C. 25-31, DO HEREBY CERTIFY THAT I HAVE RECOVERED THE CORNER HEREON SHOWN AND DESCRIBED.

Randall Miller

RANDALL D. MILLER
R.L.S. #880001



A QUARTER CORNER: SW COR. SEC. #18 T28N R1E
 HARRISON TWP. CASS COUNTY IND.



FOUND A FLAT FIVE MAN STONE HAVING 19" COVER
GLUED MAGNET (1DEEP) ON QUARTER COR. STONE,
 SET FIVE MAG REF PINS:
 RADI AS FOLLOWS:

$$D-B-A=31.25'$$

$$D-B-B=34.85'$$

$$D-B-C=37.09'$$

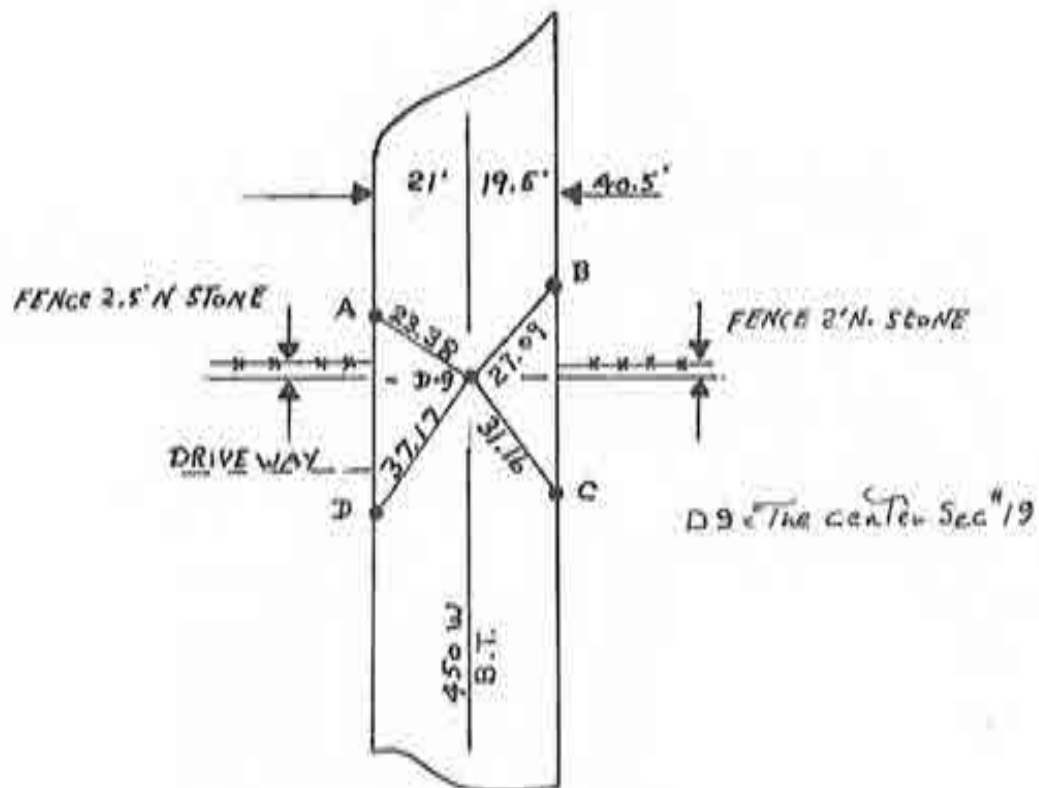
$$D-B-D=25.17'$$

$$D-B-E=18.67'$$

5-30-80

Corner C-13 2009 Project

D.B.



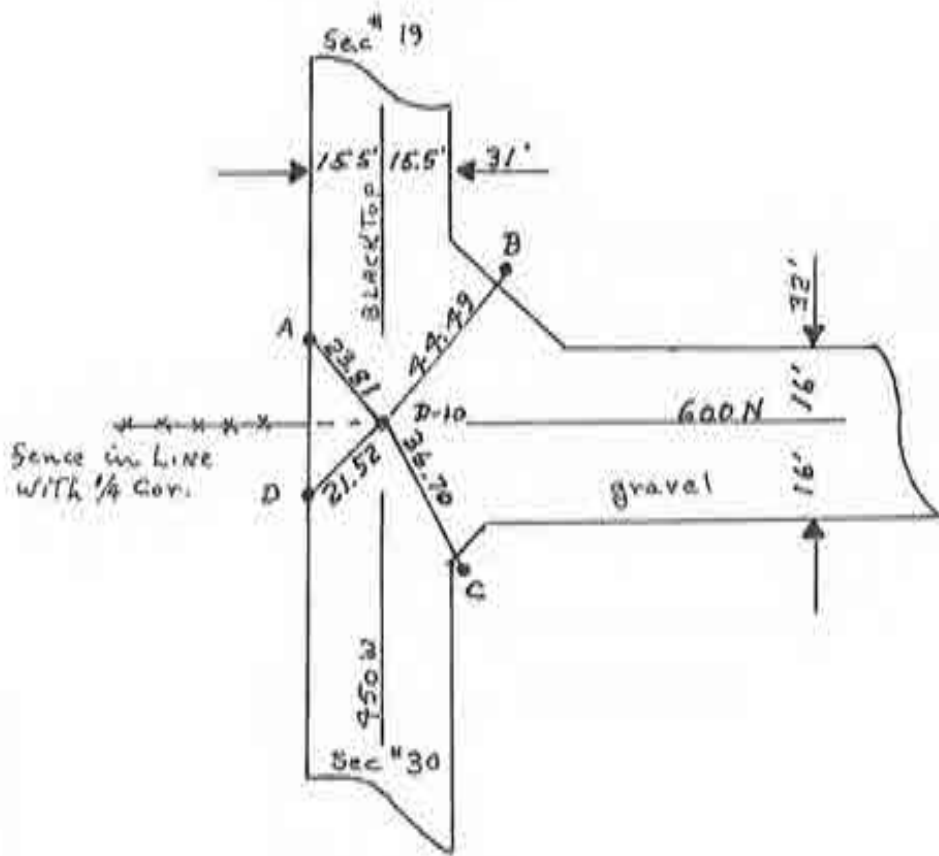
D-9 A QUARTER CORNER
 SW COR NE $\frac{1}{4}$ SEC#19 T28N;R1E
 HARRISON TWP, CASS CO, IND.
FOUND A TWO MAN STONE HAVING 8" COVER
REMOVED SAME AND REPLACED WITH
A MAG REF PIN HAVING 14" COVER.
 SET FOUR MAG REF PINS:
 RADI AS FOLLOWS:

D-9-A=23.38'

D-9-B=27.00'

D-9-C=31.16'

D-9-D=37.17'



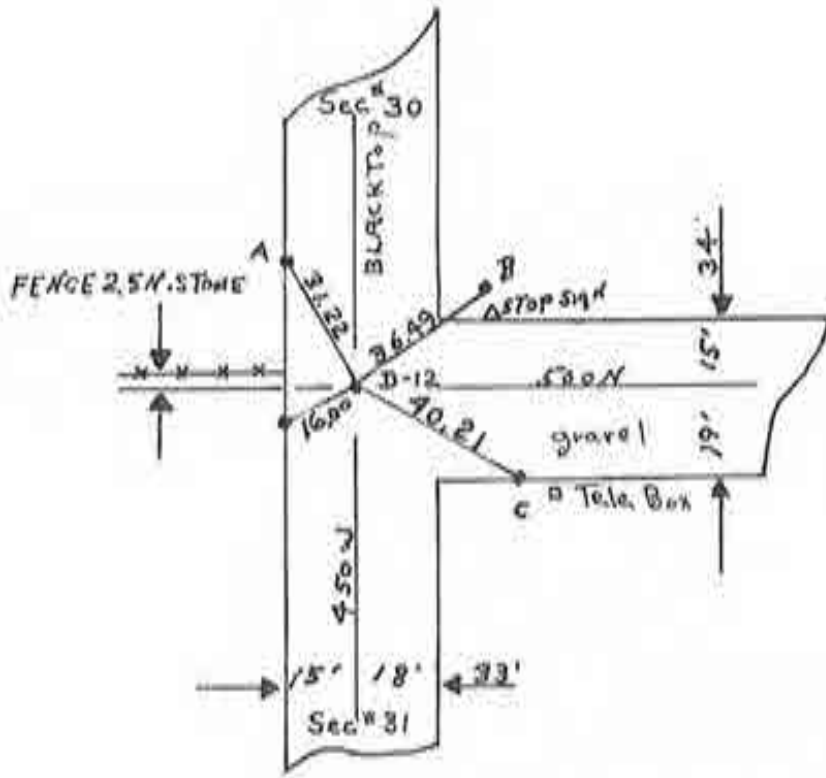
D-10 A QUARTER COR,
SW COR SW $\frac{1}{4}$ SEC. #19
T28N;R1E; HARRISON TWP, CASS CO, IND.
NO STONE EXISTS; RE-ESTABLISHED
SEC. CORNER BY SETTING A MAG REF PIN
HAVING A 12" COVER, ALSO SET FOUR
REF PINS:
RADI AS FOLLOWS:

D-10-A=23.81'

D-10-B=44.40'

D-10-C=36.70'

D-10-D=21.54'



D-12 A QUARTER CORNER SW COR SE $\frac{1}{4}$ SEC. #30
 T28N; R1E; HARRISON TWP, CASS CO. IND.
FOUND FIVE MAN STONE WITH ONLY
1" COVER. REMOVED AND REPLACED
WITH A MAG REF PIN HAVING 24" COVER
SET FOUR MAG REF PINS.
 RADI AS FOLLOWS:

D-12-A=31.22'

D-12-B=36.49'

D-12-C=40.21'

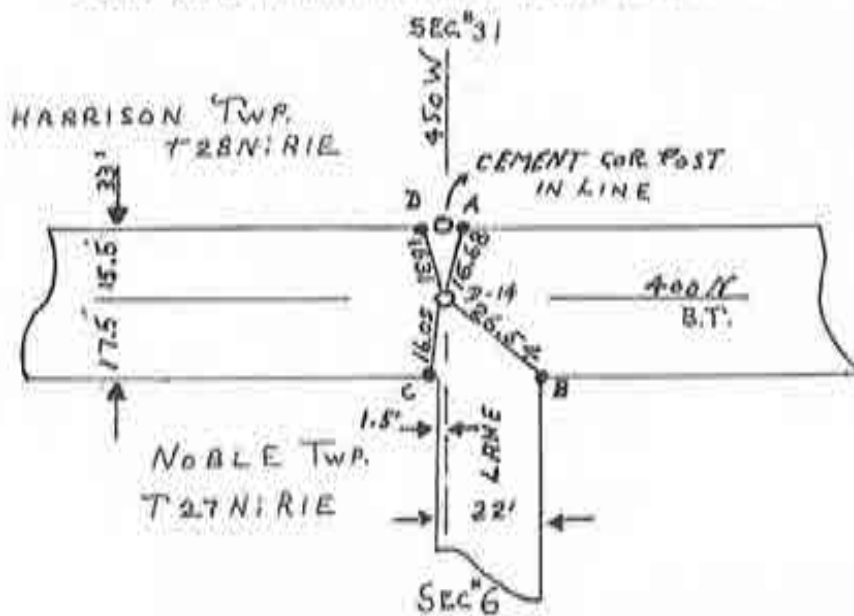
D-12-D=16.00'

5-30-80

Corner C-21 2009 Project

→ 12 ←

A COMMON QUARTER CORNER: SW COR. SE $\frac{1}{4}$ SEC. #31
 T28N R1E, HARRISON TWP. CASS COUNTY IND.



FOUND A TWO MAN STONE HAVING 17" COVER.
GLUED MAGNET (1DEEP) ON $\frac{1}{4}$ COR. STONE
 SET FOUR MAG REF PINS
 RADI AS FOLLOWS:

- D-14-A=16.68'
- D-14-B=26.54'
- D-14-C=16.05'
- D-14-D=16.31'

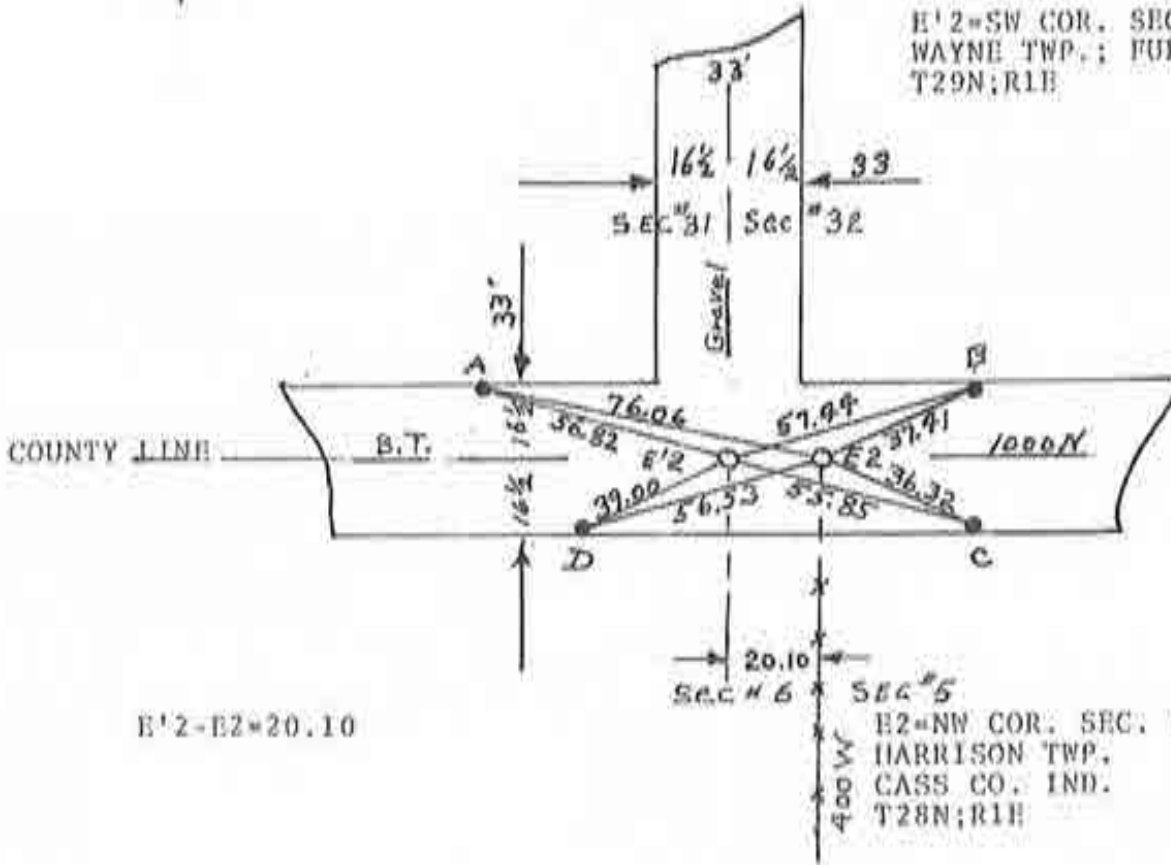
5-30-80

Corner C-25 2009 Project

→→→



E'2=SW COR. SEC. #32
 WAYNE TWP.; FULTON CO. IND.
 T29N;R1E



E'2-E2=20.10

E2=NW COR. SEC. #5
 HARRISON TWP.
 CASS CO. IND.
 T28N;R1E

E'2-WAYNE TWP. FULTON CO. IND. FOUND
 FOUND A THREE MAN STONE-POINTED (12 INCHES COVER)
 GLUED MAG. (1-DEEP) ON COR. STONE
 SET FOUR MAG. REF. PINS: AS SHOWN ABOVE
 RADI AS FOLLOWS:

- E'2-A=56.82
- E'2-B=57.44
- E'2-C=55.85
- E'2-D=37.41

E2 HARR. TWP. CASS CO. IND.
 FOUND A THREE MAN STONE
 POINTED (1.6 FT. COVER)
 GLUED MAG. (1-DEEP) ON COR.
 STONE

SET FOUR MAG. REF PINS: AS
 SHOWN ABOVE
 RADI AS FOLLOWS:

- E2-A=76.06
- E2-B=39.00
- E2-C=36.32
- E2-D=56.53

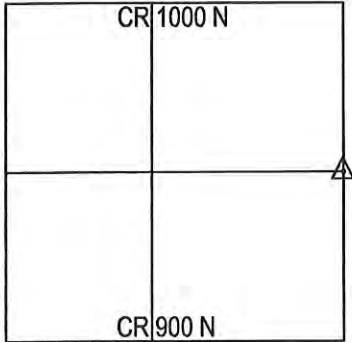
CORNERSTONE RECORD BOOK

SITE MAP

SECTION 6

TOWNSHIP 28 NORTH

RANGE 1 EAST



OFFICE OF THE CASS COUNTY SURVEYOR, LOGANSPORT, INDIANA

CORNER DESCRIPTION: EAST 1/4 CORNER SEC. 6, TWP-28-N, RNG-1-E (E-3)

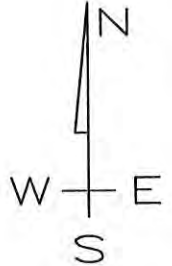
DATE RECOVERED: DECEMBER 1, 2009

CORNER RECOVERED BY: RANDALL MILLER

SURVEYOR'S REPORT:

THE CASS COUNTY RECORDS PROVIDED NO PRIOR EXCAVATION HISTORY FOR THIS CORNER. ON DECEMBER 1, 2009, NO EVIDENCE WAS FOUND AT THIS LOCATION AND IS POSSIBLY DUE TO THE NEARBY OPEN DITCH AND GAS PIPELINE.

Witnessed by: Willie Elliott
Cameron Harmon



MONUMENT SET: NO EVIDENCE FOUND

REFERENCES: 1. _____

2. _____

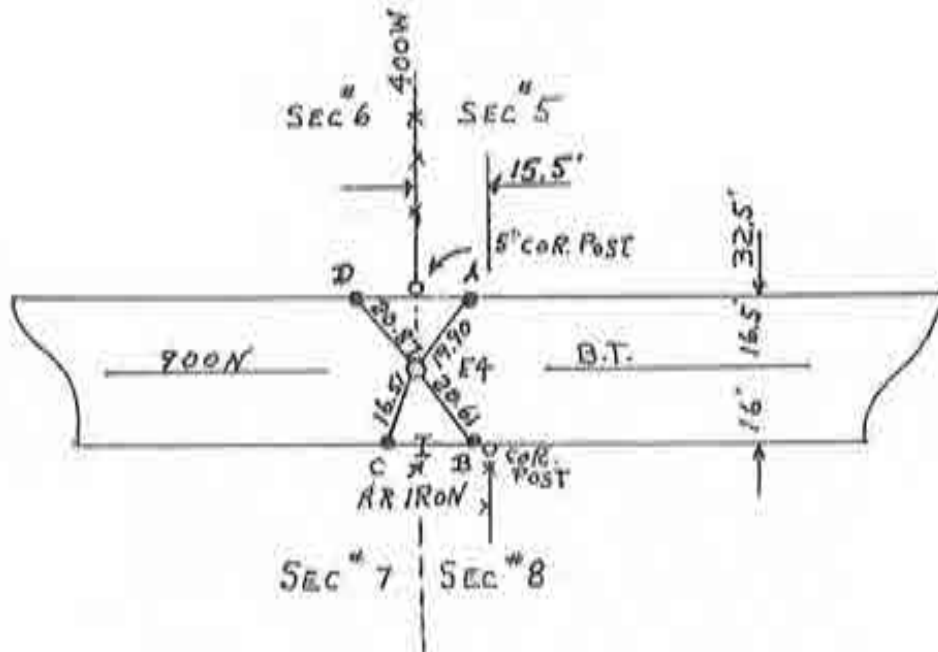
CERTIFICATION:

I, THE UNDERSIGNED, RANDALL MILLER, A LAND SURVEYOR REGISTERED IN THE STATE OF INDIANA UNDER I.C. 25-31, DO HEREBY CERTIFY THAT I HAVE RECOVERED THE CORNER HEREON SHOWN AND DESCRIBED.

Randall Miller
RANDALL D. MILLER
R.L.S. #880001



E-4 SE COR. SEC. #6 HARRISON TWP,
 CASS COUNTY IND.
 T28N R11E



E-4 HARRISON TWP, CASS CO, IND.
FOUND A TWO MAN STONE- MARKED 5-5-6-7-88
HAVING A 4" COVER; LOWERED COR. STONE
TO MAKE 10" COVER; GLUED MAG (1DEEP)
ON COR. STONE
 SET FOUR MAG REF PINS
 RADII AS FOLLOWS:

E-4-A=19.90'

E-4-B=20.61'

E-4-C=16.51'

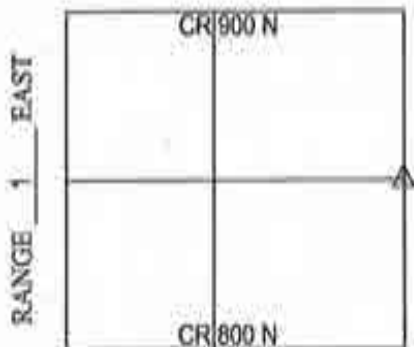
E-4-D=20.87'

CORNERSTONE RECORD BOOK

SITE MAP

SECTION 7

TOWNSHIP 28 NORTH



OFFICE OF THE CASS COUNTY SURVEYOR, LOGANSPORT, INDIANA

CORNER DESCRIPTION: EAST 1/4 CORNER SEC. 7, TWP-28-N, RNG-1-E (E-7)

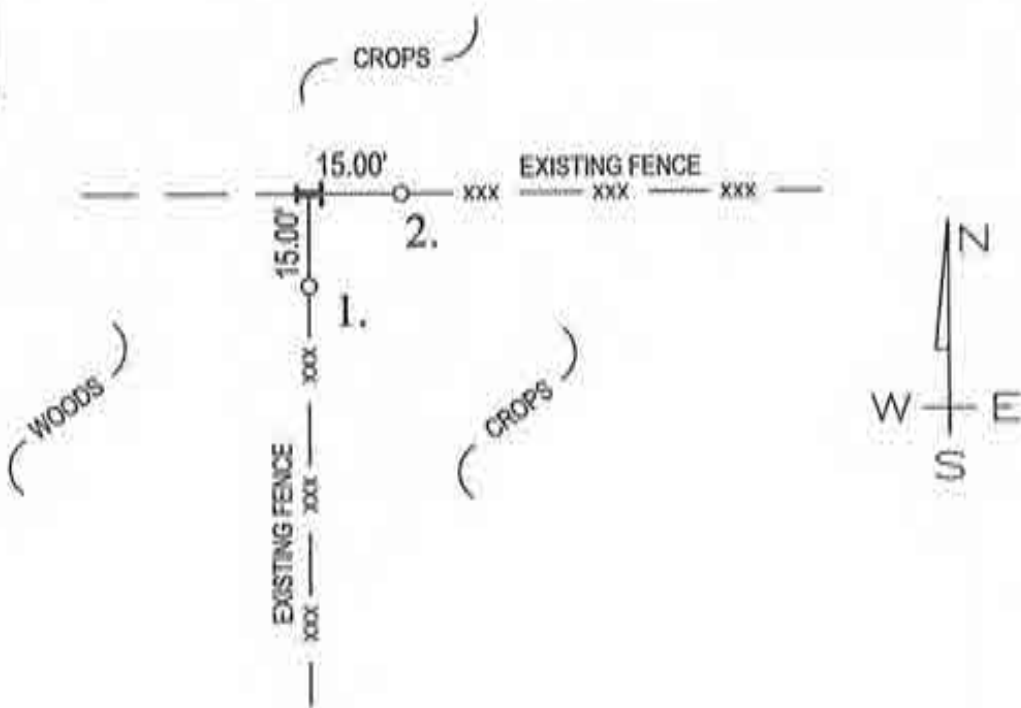
DATE RECOVERED: DECEMBER 2, 2009

CORNER RECOVERED BY: RANDALL MILLER

SURVEYOR'S REPORT:

THE CASS COUNTY RECORDS PROVIDED NO PRIOR EXCAVATION HISTORY FOR THIS CORNER. ON DECEMBER 2, 2009, A RAIL IRON POST WAS FOUND WITH EXISTING FENCE LINES SITUATE SOUTH AND EAST FROM ITS LOCATION. THE AREA SURROUNDING THE POST WAS THOROUGHLY PROBED AND NO STONE WAS FOUND. A STONE WITH A POSSIBLE CHISELED "X" ON THE POINT WAS FOUND NEXT TO THE POST. SAID STONE WAS FOUND ON TOP OF THE GROUND ON IT'S SIDE AND APPEARED TO HAVE BEEN DISTURBED.

Witnessed by: Willie Elliott
Cameron Harmon



MONUMENT SET: RAIL IRON POST FOUND

REFERENCES: 1. #3 IRON REBAR SET IN FENCE

2. #3 IRON REBAR SET IN FENCE

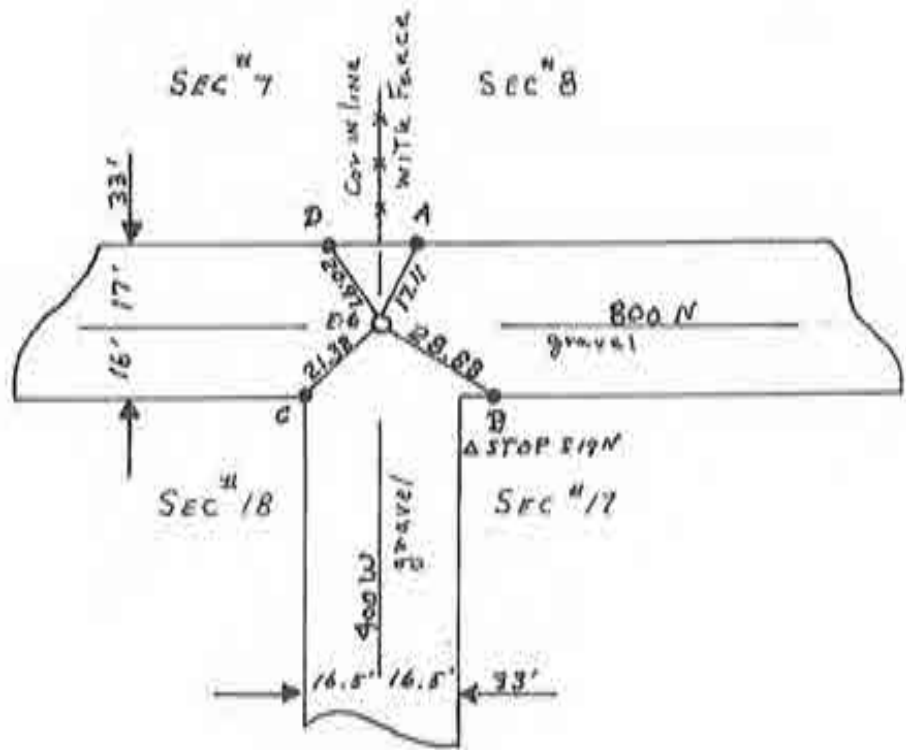
CERTIFICATION:

I, THE UNDERSIGNED, RANDALL MILLER, A LAND SURVEYOR REGISTERED IN THE STATE OF INDIANA UNDER I.C. 25-31, DO HEREBY CERTIFY THAT I HAVE RECOVERED THE CORNER HEREON SHOWN AND DESCRIBED.

Randall Miller
RANDALL D. MILLER
R.L.S. #880001



E-6 SE COR SEC. #7
 HARRISON TWP.
 CASS CO. IND.
 T28N R1E

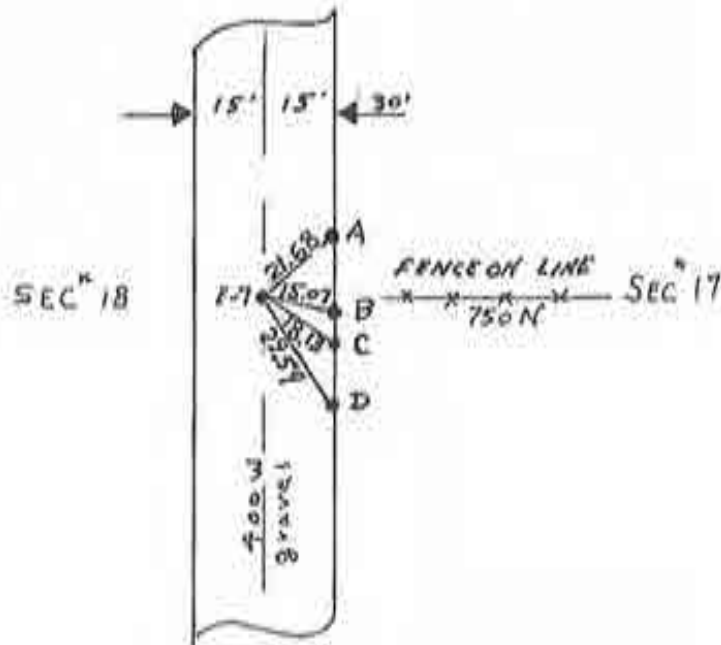


E-6 HARRISON TWP. CASS CO. IND.
FOUND A TWO MAN STONE WITH 8" COVER
MARKED S-E-C; SET STONE DOWN TO 14" COVER
AND GLUED MAG (DEEP) ON COR. STONE
 SET FOUR MAG REF PINS
 RADI AS FOLLOWS:

- E-6-A=17.11'
- E-6-B=28.88'
- E-6-C=21.38'
- E-6-D=20.97'



A QUARTER CORNER: SE COR. NW $\frac{1}{4}$ SEC. #18 T28N R10
 HARRISON TWP., CASS COUNTY IND.



FOUND A ONE MAN STONE HAVING 24" COVER.
REMOVED AND REPLACED SAME WITH
A MAG REF PIN HAVING 24" COVER.
 SET FOUR MAG REF PINS.
 RADI AS FOLLOWS:

$$E-7-A=21.68'$$

$$E-7-B=15.07'$$

$$E-7-C=18.13'$$

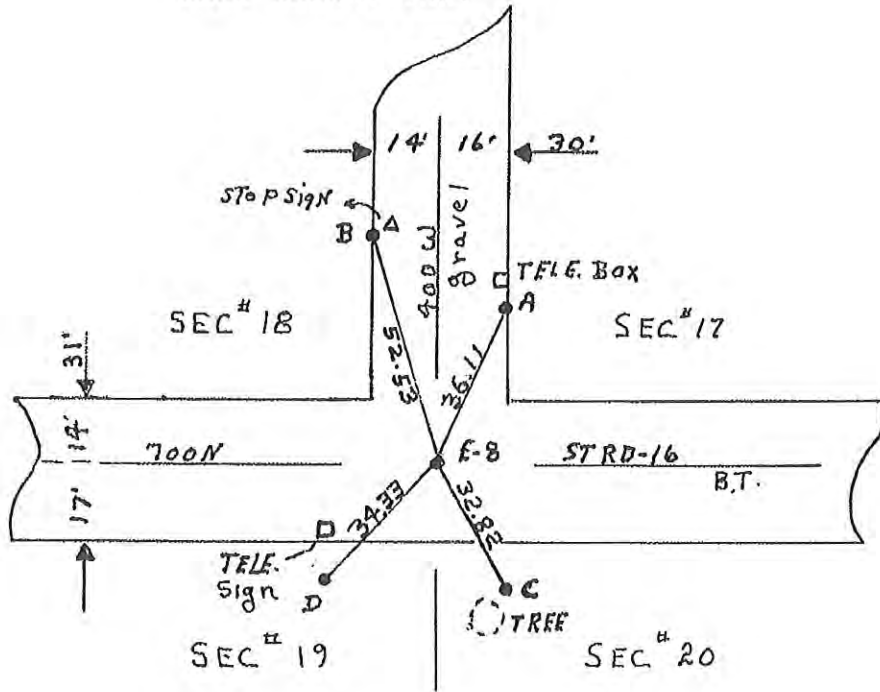
$$E-7-d=29.59'$$

5-30-80

Corner E-11 2009 Project

11

SE CORNER SEC.#18; T28N R1E HARRISON TWP.
 CASS COUNTY IND.



FOUND A TWO MAN STONE HAVING 9" COVER.
REMOVED AND REPLACED THE SAME WITH A
MAG REF PIN HAVING 18" COVER.

SET FOUR MAG REF PINS:

RADI AS FOLLOWS:

$$E-8-A=36.11'$$

$$E-8-B=52.53'$$

$$E-8-C=32.82'$$

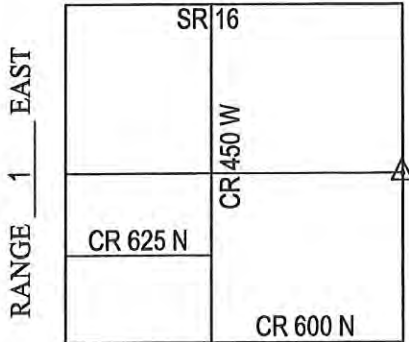
$$E-8-D=34.33'$$

CORNERSTONE RECORD BOOK

SITE MAP

SECTION 19

TOWNSHIP 28 NORTH



RANGE 1 EAST

OFFICE OF THE CASS COUNTY SURVEYOR, LOGANSPORT, INDIANA

CORNER DESCRIPTION: EAST 1/4 CORNER SEC. 19, TWP-28-N, RNG-1-E (E-15)

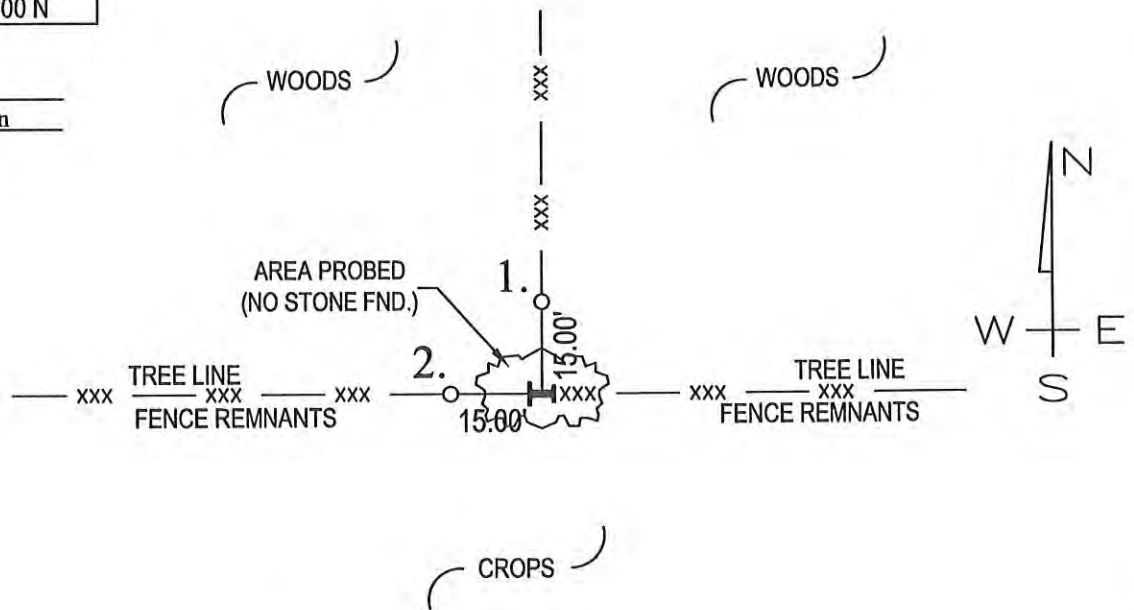
DATE RECOVERED: NOVEMBER 30, 2009

CORNER RECOVERED BY: RANDALL MILLER

SURVEYOR'S REPORT:

THE CASS COUNTY RECORDS PROVIDED NO PRIOR EXCAVATION HISTORY FOR THIS CORNER. ON NOVEMBER 30, 2009, A RAIL IRON POST WAS FOUND WITH EXISTING FENCE LINE REMNANTS SITUATE NORTH, EAST AND WEST FROM ITS LOCATION. THE AREA SURROUNDING THE POST WAS THOROUGHLY PROBED AND NO APPARENT ORIGINAL STONE WAS FOUND. THERE WERE SEVERAL MEDIUM SIZED FIELD STONES FOUND IN THE VICINITY OF SAID POST, NONE OF WHICH APPEARED TO BE CHARACTERISTIC OF A CORNER STONE. NEW REFERENCES WERE ESTABLISHED ON THE SAME DAY, AS SHOWN.

Witnessed by: Willie Elliott
Cameron Harmon



MONUMENT SET: RAIL IRON POST FOUND

REFERENCES: 1. #3 IRON REBAR SET

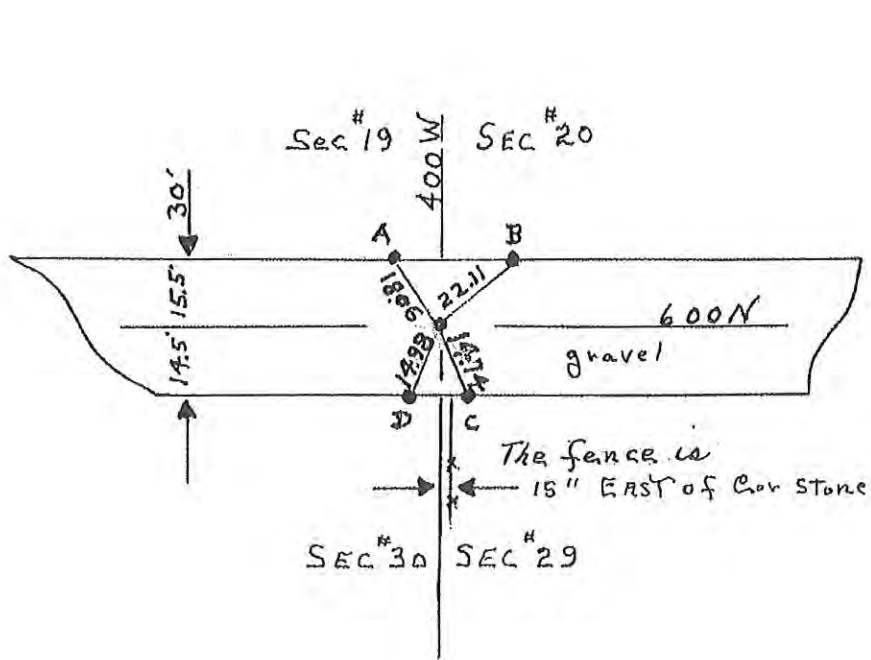
2. #3 IRON REBAR SET

CERTIFICATION:

I, THE UNDERSIGNED, RANDALL MILLER, A LAND SURVEYOR REGISTERED IN THE STATE OF INDIANA UNDER I.C. 25-31, DO HEREBY CERTIFY THAT I HAVE RECOVERED THE CORNER HEREON SHOWN AND DESCRIBED.

Randall Miller
RANDALL D. MILLER
R.L.S. #880001





E-10 SE COR SEC. #19; T28N;R1E
 HARRISON TWP. CASS CO. IND.
FOUND A FIVE MAN STONE WITH ONLY
4" COVER. REMOVED AND REPLACED
WITH A MAG REF PIN WITH 17" COVER
 SET FOUR MAG REF PINS:
 RADI AS FOLLOWS:

E-10-A=18.06'

E-10-B=22.11'

E-10-C=14.74'

E-10-D=14.98'

5-30-80

Corner E-17 2009 Project

~~T-10~~

CORNERSTONE RECORD BOOK

SITE MAP

SECTION 30

TOWNSHIP 28 NORTH



Witnessed by: Willie Elliott
Cameron Harmon

OFFICE OF THE CASS COUNTY SURVEYOR, LOGANSPORT, INDIANA

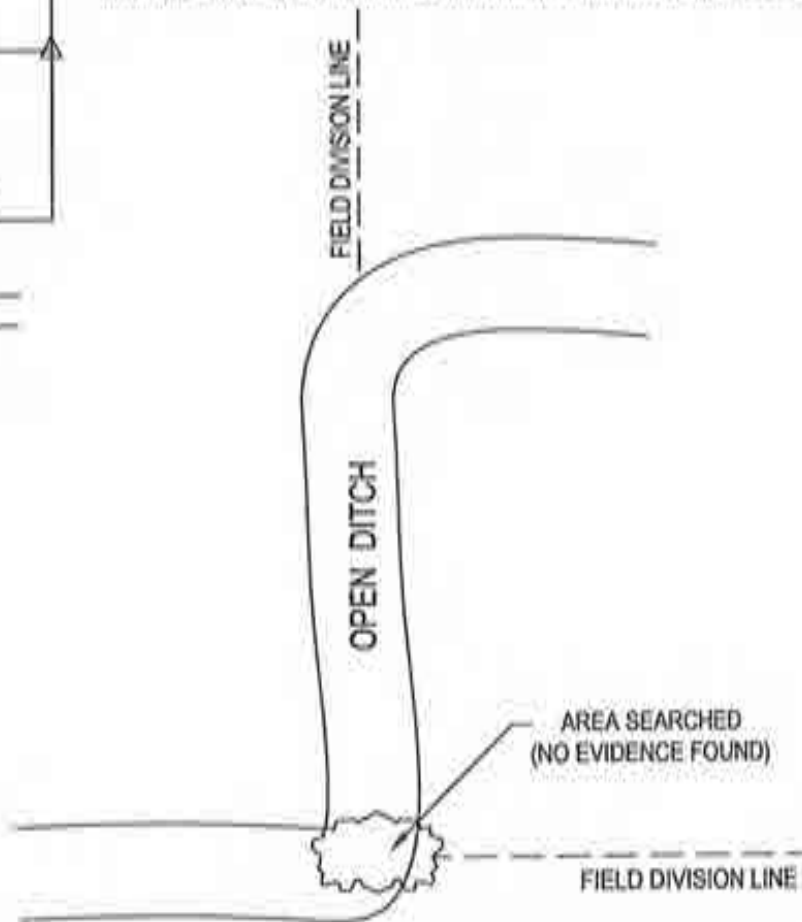
CORNER DESCRIPTION: EAST 1/4 CORNER SEC. 30, TWP-28-N, RNG-1-E (E-19)

DATE RECOVERED: DECEMBER 1, 2009

CORNER RECOVERED BY: RANDALL MILLER

SURVEYOR'S REPORT:

THE CASS COUNTY RECORDS PROVIDED NO PRIOR EXCAVATION HISTORY FOR THIS CORNER. ON DECEMBER 1, 2009, NO POST, MONUMENT OR STONE WAS FOUND AT THIS LOCATION AND MAY POSSIBLY BE DUE TO THE OPEN DITCH.



MONUMENT SET: NO EVIDENCE FOUND

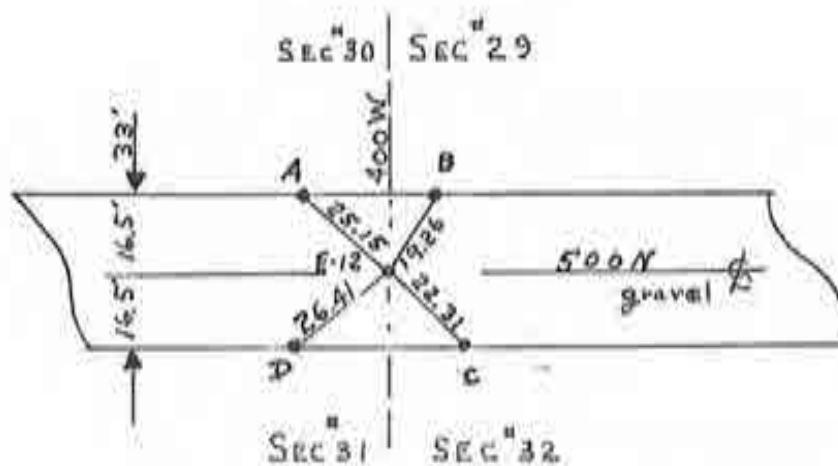
- REFERENCES: 1. _____
2. _____
3. _____

CERTIFICATION:

I, THE UNDERSIGNED, RANDALL MILLER, A LAND SURVEYOR REGISTERED IN THE STATE OF INDIANA UNDER I.C. 25-31, DO HEREBY CERTIFY THAT I HAVE RECOVERED THE CORNER HEREON SHOWN AND DESCRIBED.

Randall Miller
RANDALL D. MILLER
R.L.S. #880001





E-12 SE COR SEC. #30; T28N; R1E
 HARRISON TWP. CASS CO IND.
FOUND A TWO MAN STONE WITH 24" COVER
SURROUNDED BY SEVERAL ONE MAN STONES
HAVING LESS COVER. REMOVED AND REPLACED
WITH MAG REF PIN, HAVING 24" COVER ALSO.
SET FOUR MAG REF PINS.
 RADI AS FOLLOWS:

E-12-A=25.15'

E-12-B=19.26'

E-12-C=22.31'

E-12-D=26.41'

*Found 10 Sept 99
 Jim Scarborough*

5-30-80

~~E-12~~

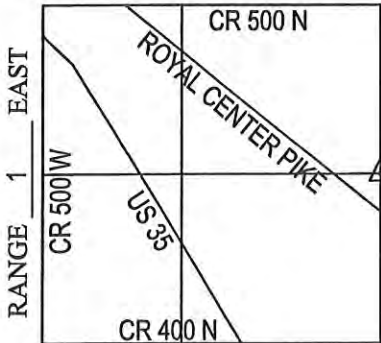
Corner E-21 2009 Project

CORNERSTONE RECORD BOOK

SITE MAP

SECTION 31

TOWNSHIP 28 NORTH



OFFICE OF THE CASS COUNTY SURVEYOR, LOGANSPORT, INDIANA

CORNER DESCRIPTION: EAST 1/4 CORNER SEC. 31, TWP-28-N, RNG-1-E (E-23)

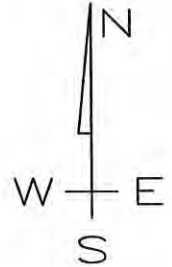
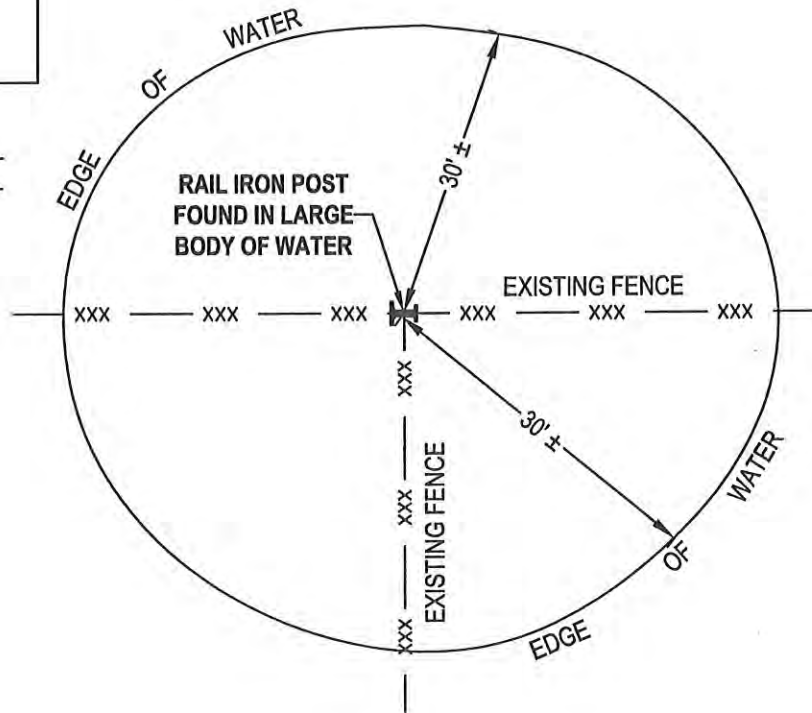
DATE RECOVERED: NOVEMBER 30, 2009

CORNER RECOVERED BY: RANDALL MILLER

SURVEYOR'S REPORT:

THE CASS COUNTY RECORDS PROVIDED NO PRIOR EXCAVATION HISTORY FOR THIS CORNER. ON NOVEMBER 30, 2009, A RAIL IRON CORNER POST WAS FOUND WITH EXISTING FENCE LINES SITUATE EAST, WEST AND SOUTH FROM ITS LOCATION. THE POST IS LOCATED IN A LOW LYING AREA AND WAS FOUND ENCOMPASSED BY A LARGE BODY OF WATER MEASURING APPROXIMATELY 30' IN ALL DIRECTIONS FROM IT'S LOCATION, WHICH MADE IT DIFFICULT TO ACCESS, THEREFORE, NO REFERENCE MONUMENTATION WAS ABLE TO BE ESTABLISHED AT THIS TIME.

Witnessed by: Willie Elliott
Cameron Harmon



MONUMENT SET: RAIL IRON POST FOUND AT INTERSECTION OF FENCES WITHIN LARGE BODY OF WATER

- REFERENCES: 1. _____
2. _____
3. _____

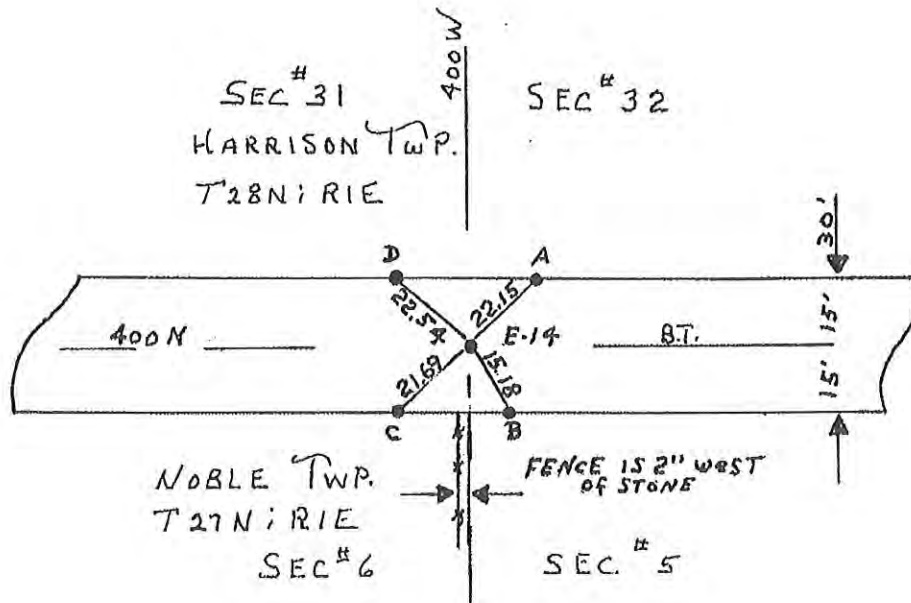
CERTIFICATION:

I, THE UNDERSIGNED, RANDALL MILLER, A LAND SURVEYOR REGISTERED IN THE STATE OF INDIANA UNDER I.C. 25-31, DO HEREBY CERTIFY THAT I HAVE RECOVERED THE CORNER HEREON SHOWN AND DESCRIBED.

Randall Miller
RANDALL D. MILLER
R.L.S. #880001



A COMMON CORNER: SE COR. SEC. #31: T28N R1E
HARRISON TWP. CASS COUNTY IND.



FOUND A POINTED ONE MAN STONE HAVING
7" COVER: REMOVED AND REPLACED
WITH A MAG REF PIN HAVING 24" COVER
SET FOUR MAG REF PINS:
RADI AS FOLLOWS:

E-14-A=22.15'

E-14-B=15.18'

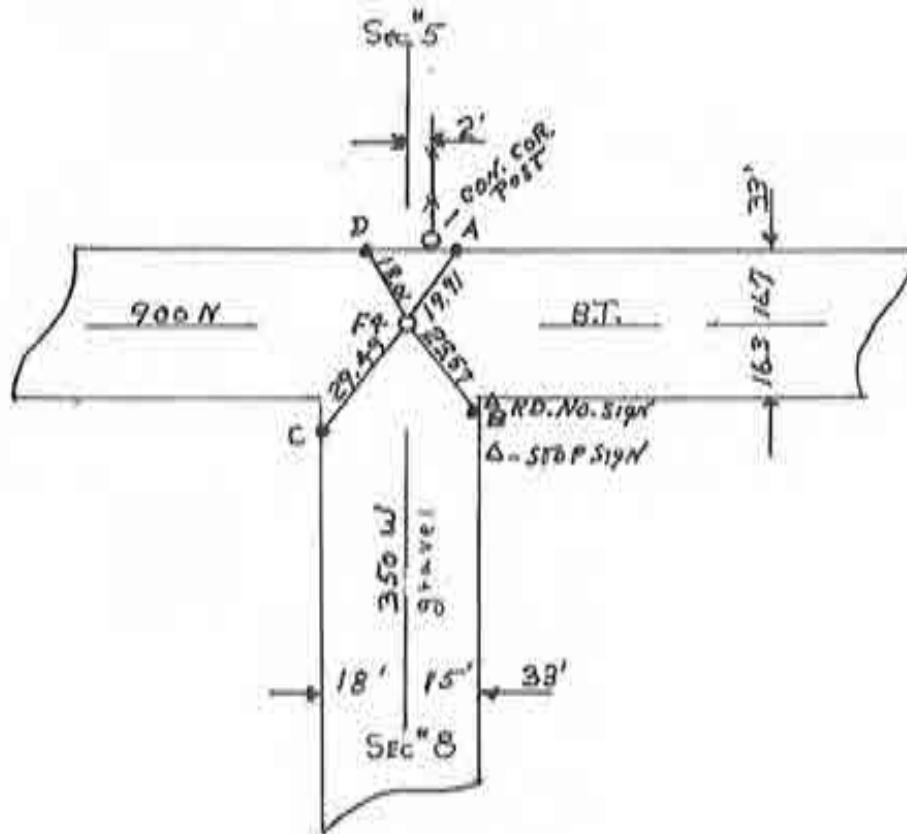
E-14-C=21.69'

E-14-D=22.54'

5-30-80

Corner E-25 2009 Project

A QUARTER CORNER
 F-4 SW COR. SE $\frac{1}{4}$ SEC. #5
 HARRISON TWP, CASS CO. IND.
 T28N R1E



F-4 HARRISON TWP, CASS CO. IND,
FOUND A TWO MAN STONE.
 12" COVER
 GLUED MAG. (1DEEP) ON COR. STONE
 SET FOUR MAG REF PINS
 RADI AS FOLLOWS:

F-4-A=19.91'

F-4-B=23.57'

F-4-C=29.49'

F-4-D=18.01'

5-30-80

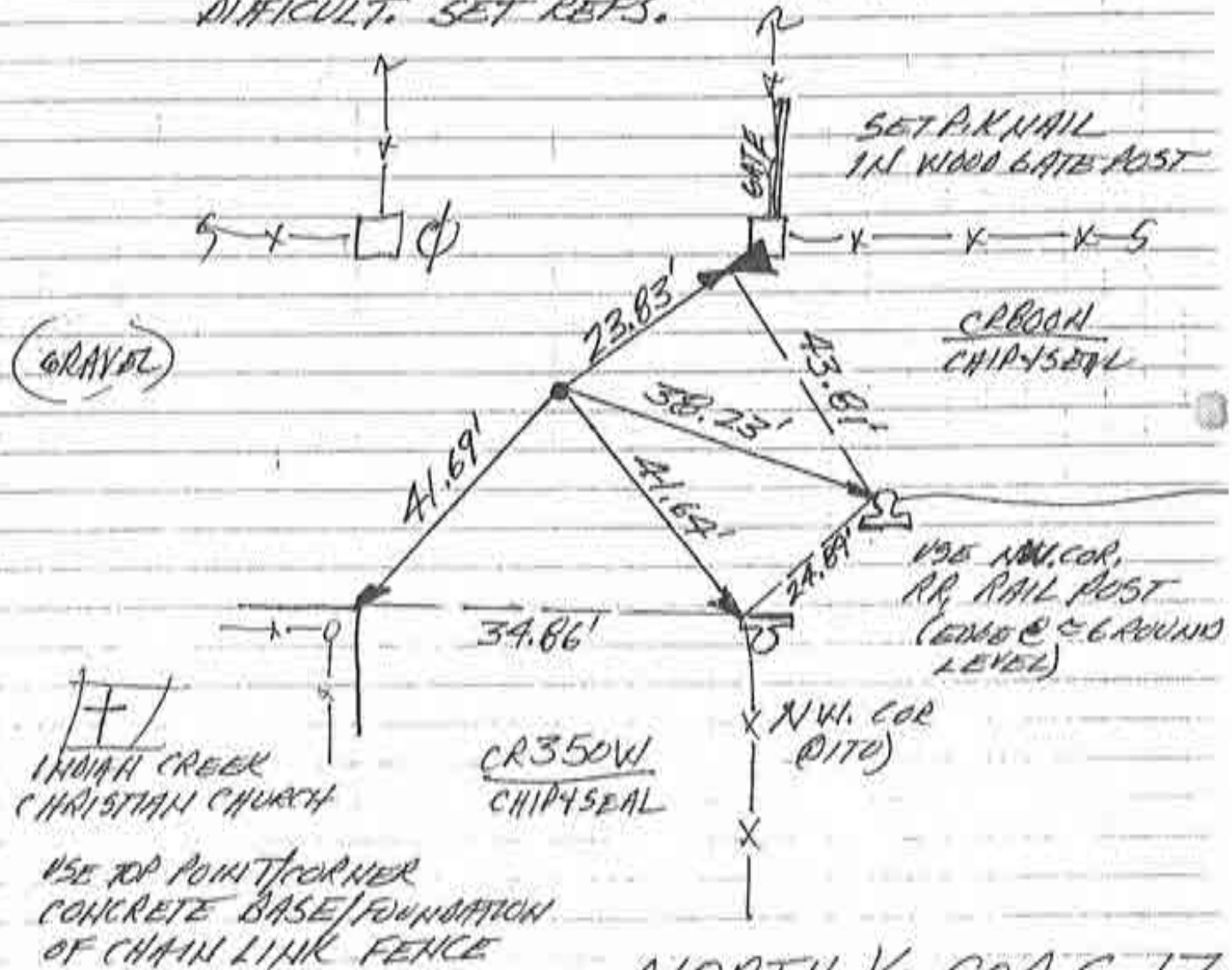
Corner G-5 2009 Project





NO SCALE

1. SAT. 6 SEPT '97. OLA RLS 0537 W/V. WHITE.
 FOUND P.K. NAIL \approx 8.1' DEEP IN CHIP & SEAL
 FROM RETRACEMENT OF NEWART'S 24 JUNE
 1993 SURVEY IN RECORDER'S BOOK 135, PAGES
 72-4 OF 2.161 ACRES PARCEL 488.58'
 NORTH & WEST SIDE CR 350W. SET
 RAILROAD SPIKE W/CENTER PUNCH AT
 P.K. NAIL'S CENTER POINT. UTILITIES & C.M.P.C.S.
 THROUGH INTERSECTION MAKE NAIL SOUNDING
 DIFFICULT. SET REFS.

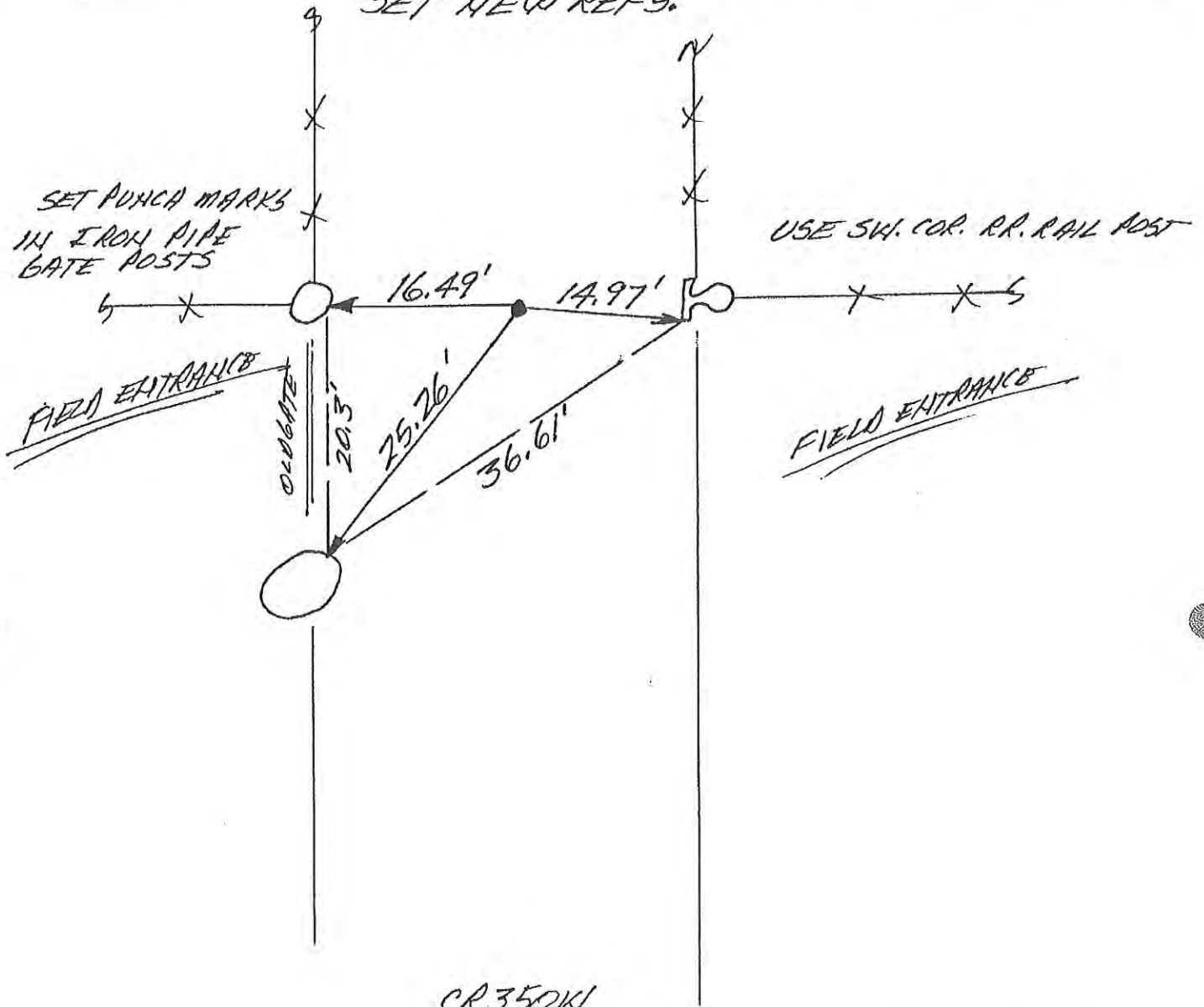


NORTH 1/4 COR. S. 17
 T. 28N - R. 1E
 HARRISON CIVIL TWP. MA.

F-6

N
↑
NO SCALE

1. SAT. 6 SEPT '97 OLA RLS 0537, w/J. WHITE,
FOUND COMMON BOLT @ CORNER, MURPHY'S
REFS COULD NOT BE FOUND. SET RR.
SPIKE w/CENTER PUNCH IN LIEU OF BOL
SET NEW REFS.

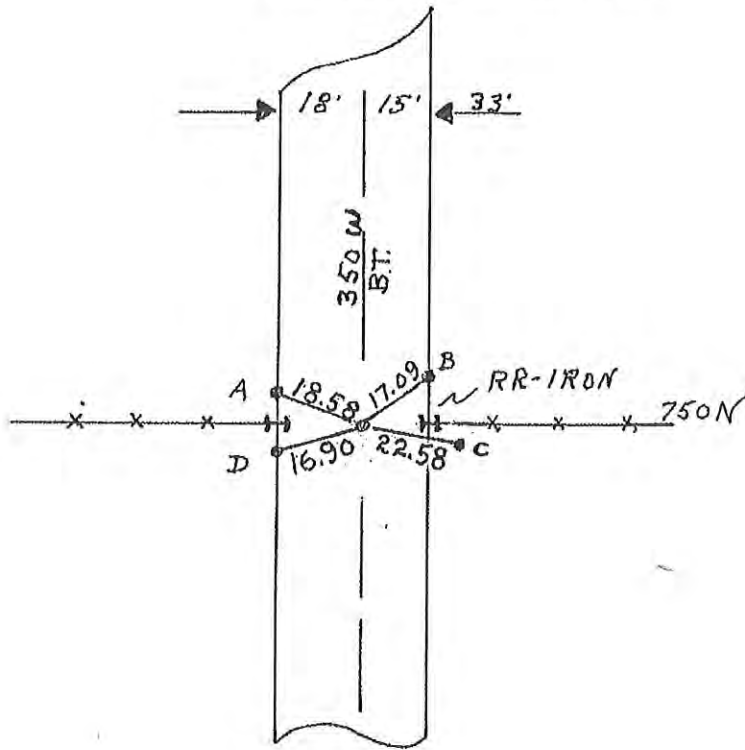


CR350W
CHIP & SEAL

CENTER SEC. 17
T28N-R1E
HARRISON CIVIL TWP.

~~FF~~

A QUARTER CORNER: SW COR NE $\frac{1}{4}$ SEC #17; T28N R1E
 HARRISON TWP, CASS COUNTY IND,
 THE CENTER OF SEC #17



FOUND A POINTED TWO MAN STONE HAVING
8" COVER. REMOVED SAME AND REPLACED WITH
A MAG REF PIN, HAVING 18"± COVER.
 SET FOUR MAG REF PINS:
 RADI AS FOLLOWS:

F-7-A=18.58'

F-7-B=17.09'

F-7-C=22.58'

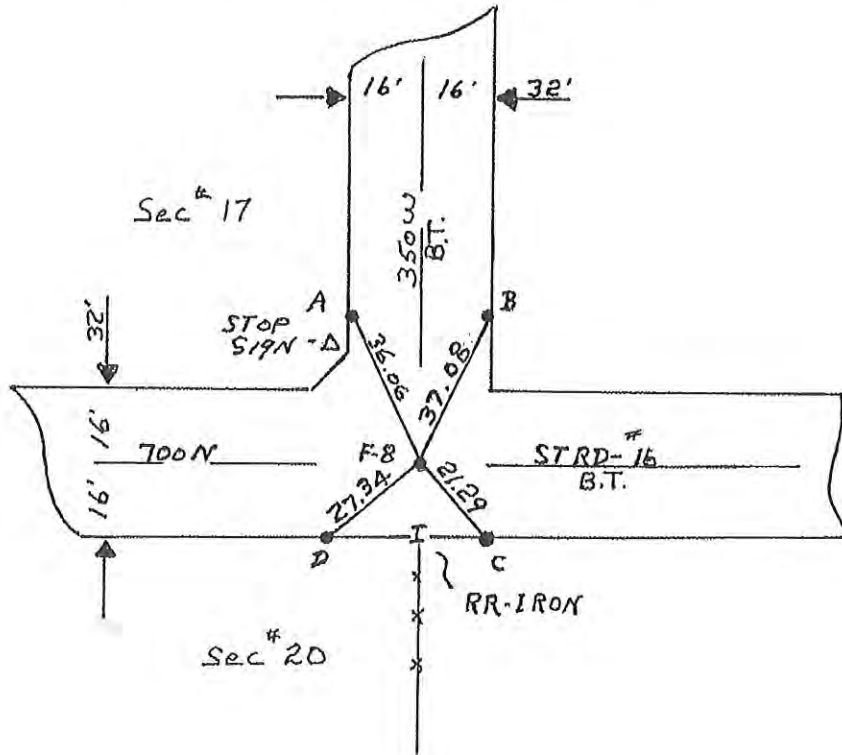
F-7-D=16.90'

5-30-80

Corner G-11B 2009 Project

F-7

A QUARTER CORNER: SW COR SE $\frac{1}{4}$ SEC #17; T28N R1E
 HARRISON TWP. CASS COUNTY IND.



FOUND A POINTED FOUR MAN STONE HAVING 8" COVER
REMOVED SAME AND REPLACED WITH A MAG REF PIN.
 HAVING 18" COVER, SET FOUR MAG REF PINS:
 RADI AS FOLLOWS:

$$F-8-A=36.06'$$

$$F-8-B=37.08'$$

$$F-8-C=21.29'$$

$$F-8-D=27.34'$$

5-30-80

Corner G-13 2009 Project

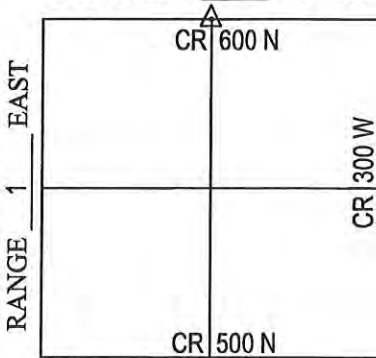
F-8

CORNERSTONE RECORD BOOK

SITE MAP

SECTION 29

TOWNSHIP 28 NORTH



OFFICE OF THE CASS COUNTY SURVEYOR, LOGANSPORT, INDIANA

CORNER DESCRIPTION: NORTH QUARTER CORNER SEC. 29, TWP-28-N, RNG-1-E (G-17)

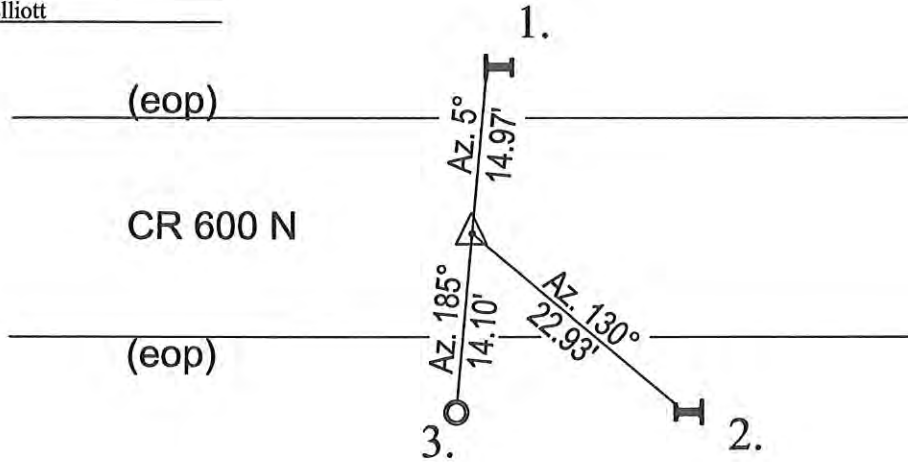
DATE RECOVERED: JUNE 17, 2009

CORNER RECOVERED BY: RANDALL MILLER

SURVEYOR'S REPORT:

ON JUNE 17, 2009, NO MONUMENT WAS FOUND AT OR BELOW THE SURFACE OF COUNTY ROAD 600 NORTH. NO DOCUMENTS WERE FOUND OR PROVIDED TO RANDALL MILLER AND ASSOCIATES, INC. INDICATING THE CORNER WAS EVER EXCAVATED. A 4' X 4' HOLE WAS EXCAVATED BY RANDALL MILLER AND ASSOCIATES, INC., AT THE INTERSECTION OF SAID ROAD CENTERLINE AND AN EXISTING FENCE LINE, WHERE A 8"X12" GRANITE STONE WAS FOUND APPROXIMATELY 5" BELOW THE ROAD SURFACE. THERE WAS NO RECORDED HISTORY FOUND OR PROVIDED TO RMA FOR THIS CORNER. ON AUGUST 19, 2009, A 5/8" DIAMETER IRON REBAR WITH A PLASTIC CAP STAMPED RMA FIRM #0074 WAS SET FLUSH WITH THE ROAD SURFACE OVER THE STONE.

Witnessed by: Chuck Sterrit
J. Nikataras
Willie Elliott




MONUMENT SET: 5/8" DIA. IRON REBAR CAPPED RMA FIRM #0074 SET OVER STONE

- REFERENCES:
1. SOUTH EDGE OF RAILROAD IRON CORNER POST (12" ABOVE GRADE)
 2. NW EDGE OF RAILROAD IRON CORNER POST (12" ABOVE GRADE)
 3. NORTH EDGE OF 4" DIAMETER STEEL CORNER POST

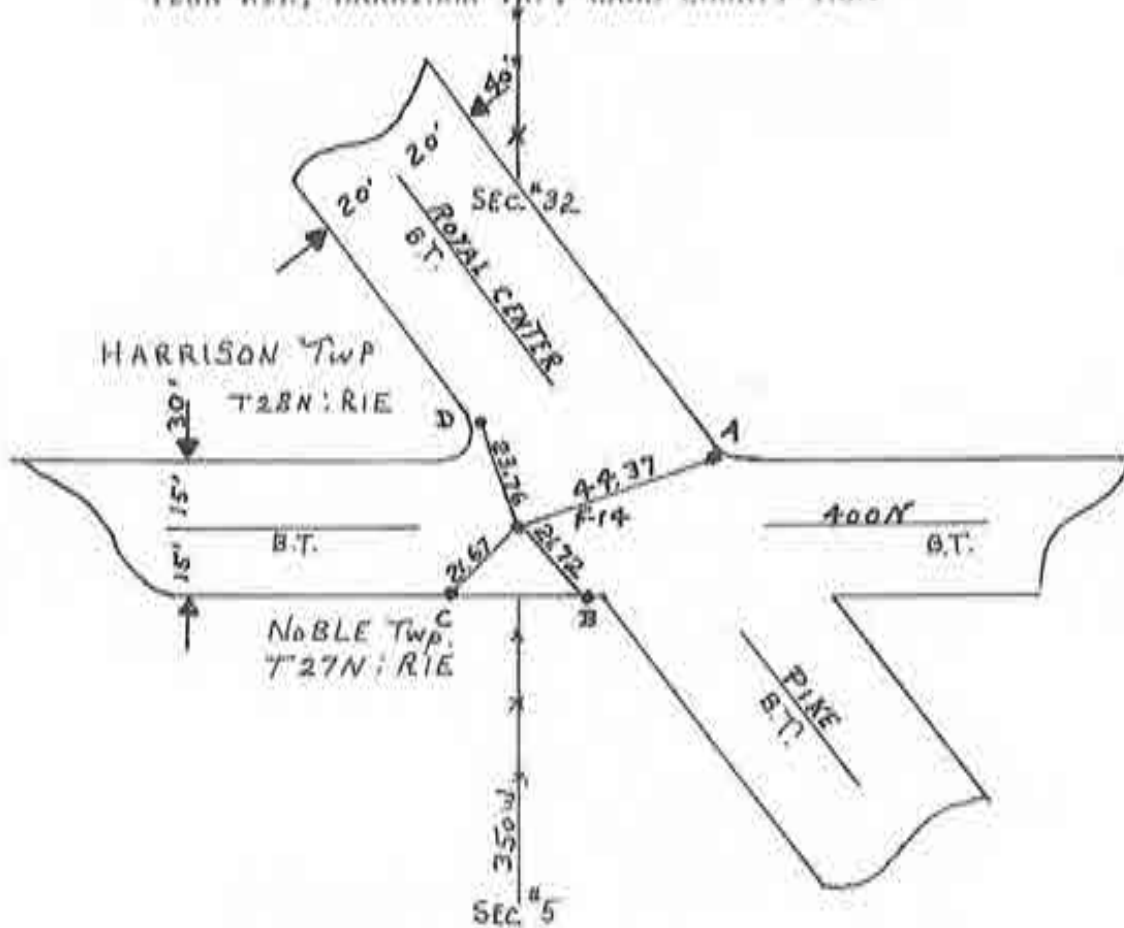
CERTIFICATION:

I, THE UNDERSIGNED, RANDALL MILLER, A LAND SURVEYOR REGISTERED IN THE STATE OF INDIANA UNDER I.C. 25-31, DO HEREBY CERTIFY THAT I HAVE RECOVERED THE CORNER HEREON SHOWN AND DESCRIBED.

Randall Miller
 RANDALL D. MILLER
 R.L.S. #880001

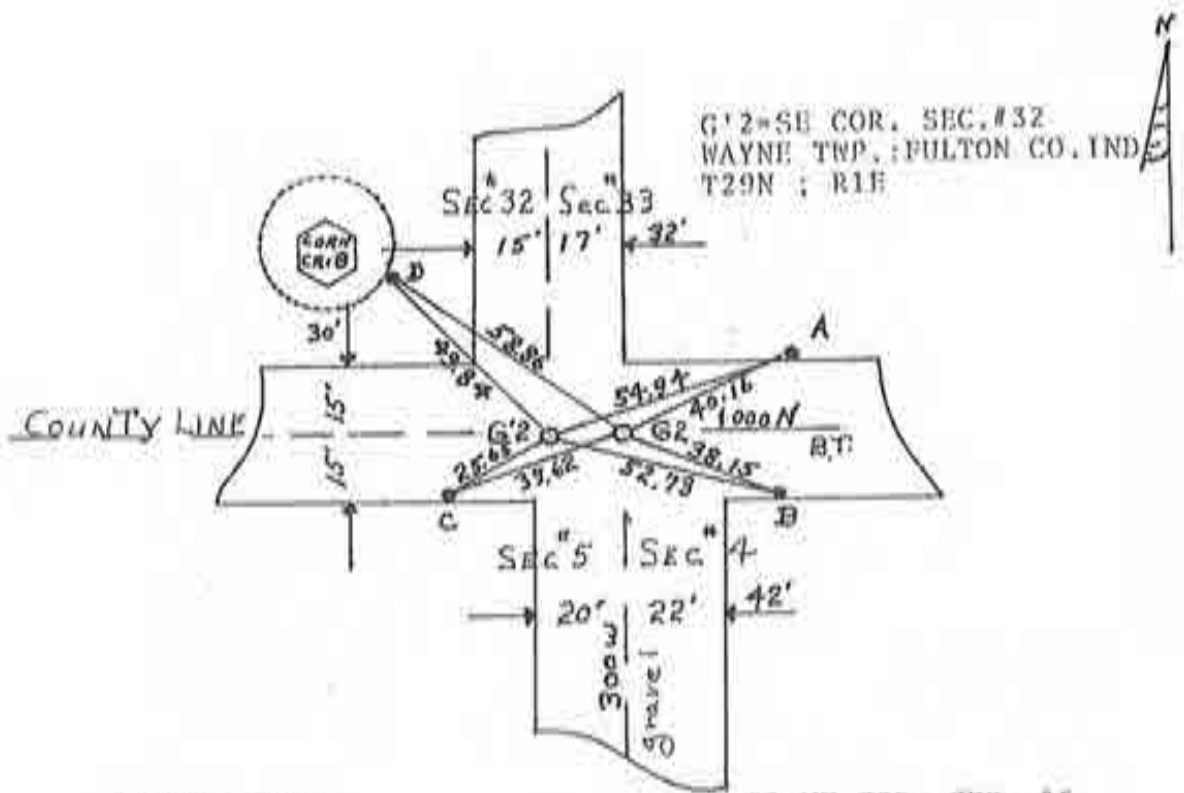


A COMMON QUARTER CORNER; SW COR., SE $\frac{1}{4}$ SEC. #32
 T28N R1E; HARRISON TWP, CASS COUNTY IND.



QUARTER COR. STONE GONE: ESTABLISHED SAID
1/4 CORNER IN LINE WITH MID. SEC. LINE FENCE;
SET A MAG REF PIN FOR 1/4 CORNER HAVING
16" COVER: SET FOUR MAG REF PINS;
RADI AS FOLLOWS:

- F-14-A=44.37'
- F-14-B=21.72'
- F-14-C=21.67'
- F-14-D=23.76'



G'2=SE COR. SEC. #32
 WAYNE TWP.; FULTON CO. IND.
 T29N ; R1E

G'2-G2=15.55

G2=NE COR. SEC. #5
 HARR. TWP.
 CASS CO. IND.
 T28N R1E

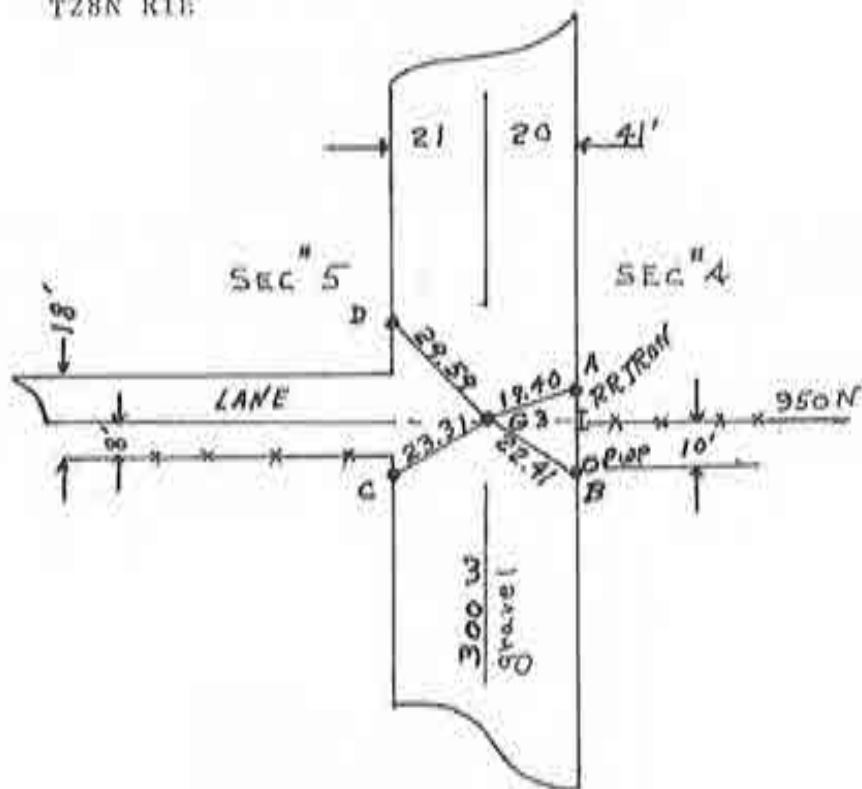
G'2 WAYNE TWP. FULTON CO. IND. FOUND
 FOUND A THREE MAN STONE-BLUNT (29 INCHES COVER)
 GLUED MAG. (1DEEP) ON COR. STONE
 SET FOUR MAG. REF. PINS: AS SHOWN ABOVE
 RADI AS FOLLOWS:

- G'2-A=54.94'
- G'2-B=52.73'
- G'2-C=25.65'
- G'2-D=49.84'

FOUND.
 G2-HARR. TWP. CASS CO. IND.
 FOUND A THREE MAN STONE
 POINTED (32 INCHES COVER)
 GLUED MAG. (1DEEP) ON COR. STONE
 SET FOUR MAG. REF. PINS:
 AS SHOWN ABOVE
 RADI AS FOLLOWS:

- G2-A=40.16'
- G2-B=38.15'
- G2-C=39.62'
- G2-D=58.86'

A QUARTER SECTION G-3 SW COR NW $\frac{1}{4}$ SEC. #4
 HARRISON TWP. CASS CO. IND,
 T28N R1E



G-3 HARRISON TWP. CASS CO. IND,
FOUND A SMALL MAN STONE THREE FT.
DEEP- REMOVED AND REPLACED SAME
WITH A MAG REF PIN HAVING 12" COVER
 SET FOUR MAG REF PINS
 RADI AS FOLLOWS:

G-3-A=19.40'

G-3-B=22.41'

G-3-C=23.31'

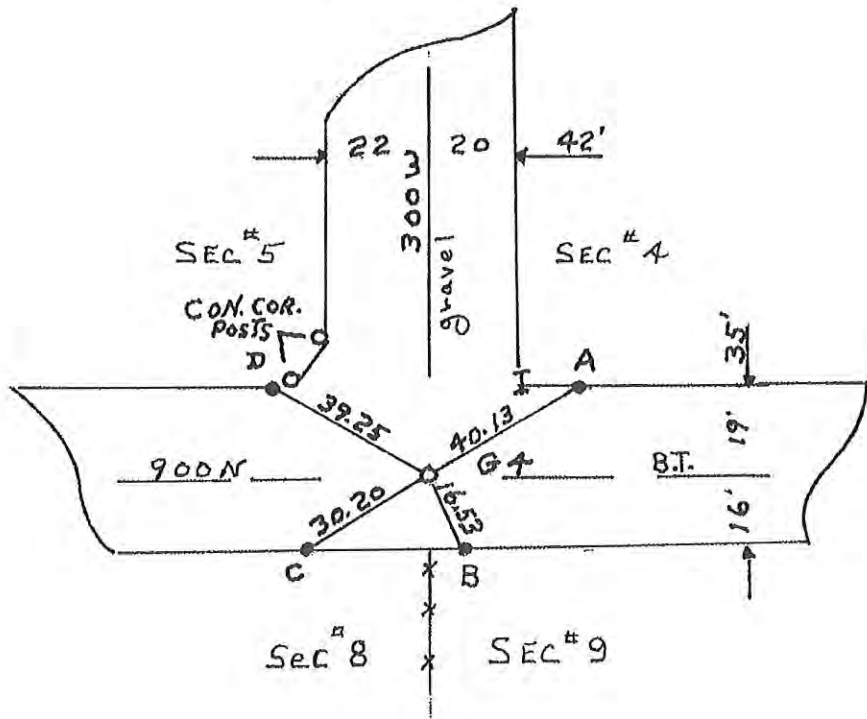
G-3-D=29.59'

5-30-80

Corner I-3 2009 Project

G-3

G-4 SW COR. SEC. #4 HARRISON TWP.
 CASS CO. IND.
 T28N R1E



G-4 HARRISON TWP. CASS CO. IND.
 FOUND A TWO MAN STONE, POINTED
 WITH A + MARK, 9" COVER
 GLUED MAG (1DEEP) ON COR. STONE
 SET FOUR MAG REF PINS
 RADI AS FOLLOWS:

- G-4-A=40.13'
- G-4-B=16.53'
- G-4-C=30.20'
- G-4-D=39.25'

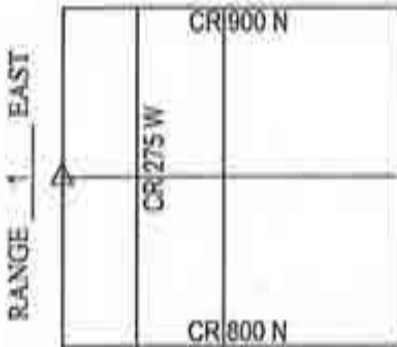
5-30-80

CORNERSTONE RECORD BOOK

SITE MAP

SECTION 9

TOWNSHIP 28 NORTH



Witnessed by: Willie Elliott
Cameron Harmon

OFFICE OF THE CASS COUNTY SURVEYOR, LOGANSPORT, INDIANA

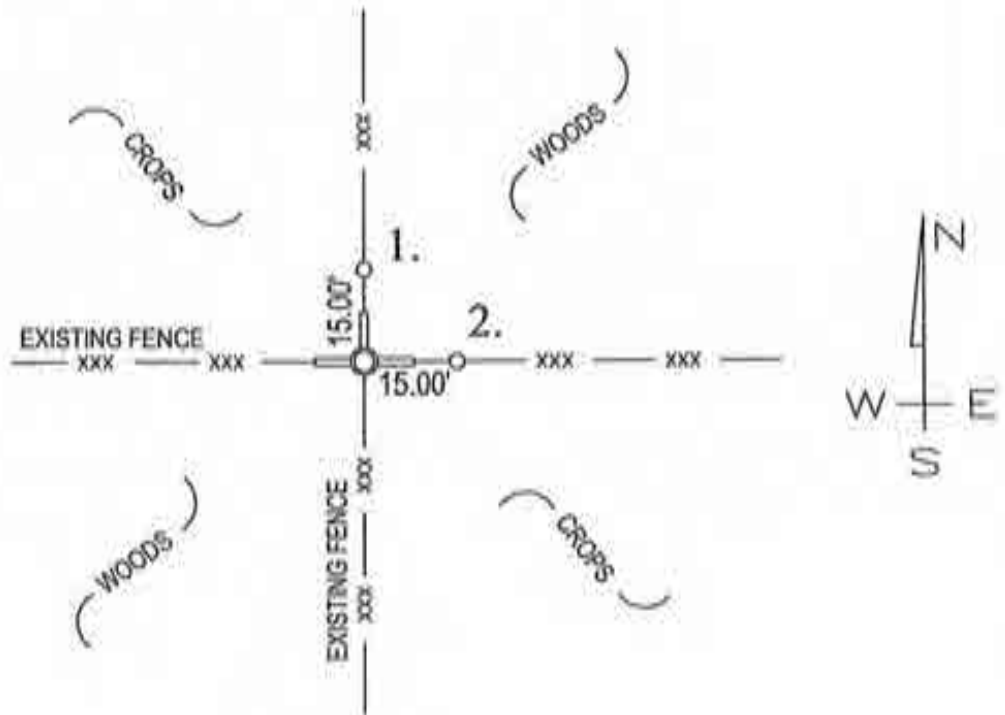
CORNER DESCRIPTION: WEST 1/4 CORNER SEC. 9, TWP-28-N, RNG-1-E (1-7)

DATE RECOVERED: DECEMBER 1, 2009

CORNER RECOVERED BY: RANDALL MILLER

SURVEYOR'S REPORT:

THE CASS COUNTY RECORDS PROVIDED NO PRIOR EXCAVATION HISTORY FOR THIS CORNER. ON DECEMBER 1, 2009, A 6" DIAMETER STEEL CORNER POST WAS FOUND WITH THREE 2" DIAMETER STEEL BRACE POLES IN A 3' DIAMETER CONCRETE BASE. EXISTING FENCE LINES WERE FOUND SITUATE NORTH, SOUTH, EAST AND WEST FROM SAID STEEL CORNER POST. THE AREA SURROUNDING THE POST WAS THOROUGHLY PROBED AND NO STONE WAS FOUND. THERE WAS A PILE OF FIELD STONES UP NEXT TO AND AROUND SAID POST.



MONUMENT SET: 6" DIAMETER STEEL CORNER POST FOUND

REFERENCES: 1. #3 IRON REBAR SET IN FENCE

2. #3 IRON REBAR SET IN FENCE

CERTIFICATION:

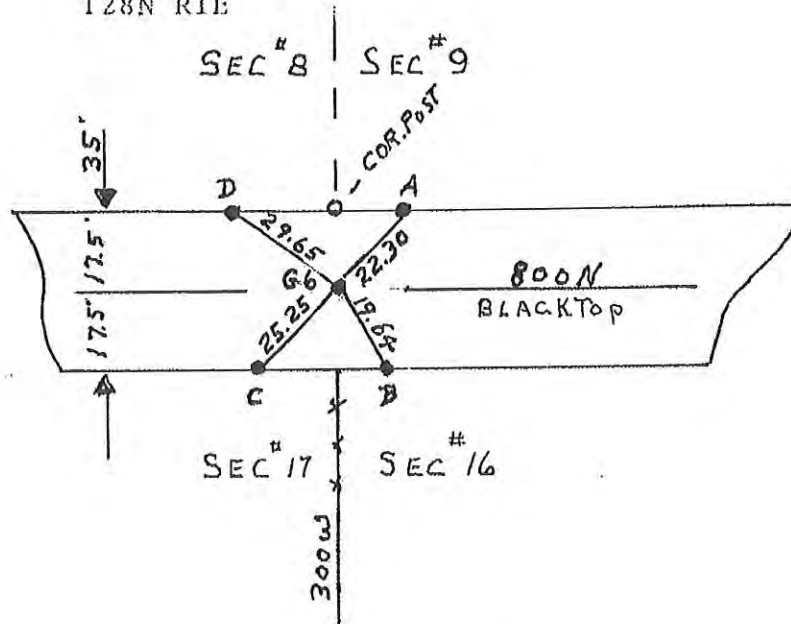
I, THE UNDERSIGNED, RANDALL MILLER, A LAND SURVEYOR REGISTERED IN THE STATE OF INDIANA UNDER I.C. 25-31, DO HEREBY CERTIFY THAT I HAVE RECOVERED THE CORNER HEREON SHOWN AND DESCRIBED.

Randall Miller

RANDALL D. MILLER
R.L.S. #880001



G-6 SE COR. SEC. #8
 HARRISON TWP,
 CASS CO. IND.
 T28N R1E



G-6 SEC. COR. GONE- RE-ESTABLISHED
 SAME WITH A MAG REF PIN IN LINE WITH
 SEC. LINE FENCE & COR. POST HAVING 17" COVER
 SET FOUR MAG REF PINS
 RADI AS FOLLOWS:

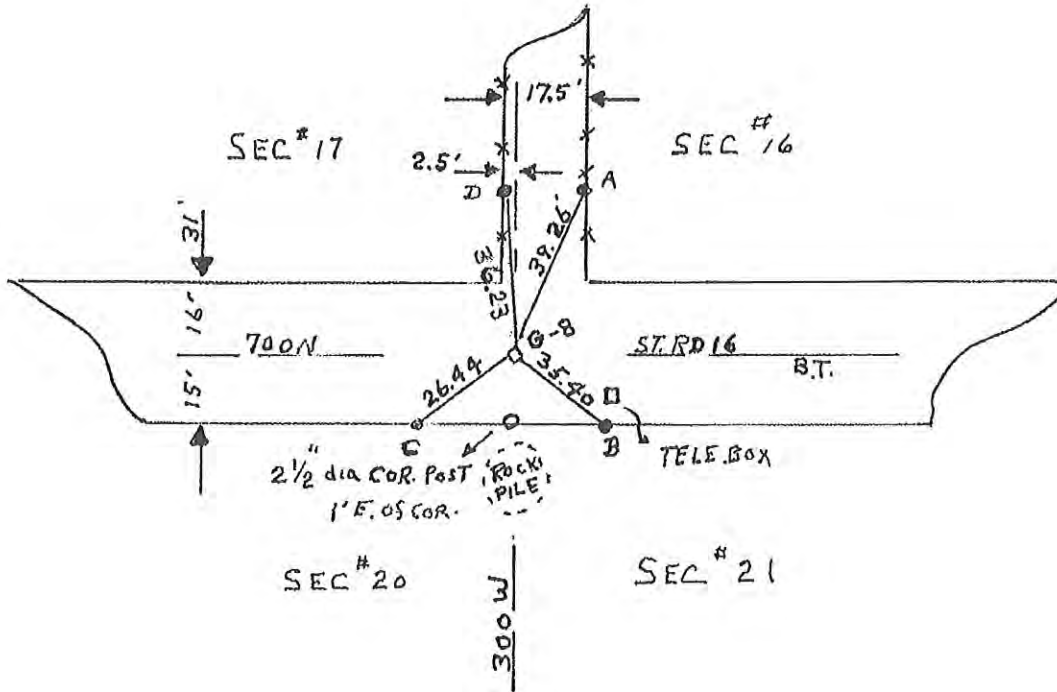
- G-6-A=22.30'
- G-6-B=19.64'
- G-6-C=25.25'
- G-6-D=29.65'

5-30-80-

Corner I-9 2009 Project

G-6

SE CORNER SEC. #17, T28N R1E HARRISON TWP.
 CASS COUNTY IND.



FOUND A TWO MAN STONE HAVING 9" COVER
REMOVED AND REPLACED THE SAME WITH
A MAG REF PIN HAVING 20" COVER.
 SET FOUR MAG REF PINS:
 RADI AS FOLLOWS:

- G-8-A=39.26'
- G-8-B=35.40'
- G-8-C=26.44'
- G-8-D=36.23'

5-30-80

Corner I-13 2009 Project

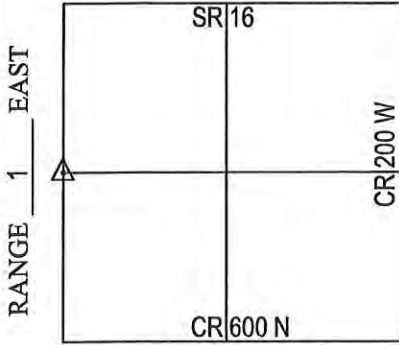
G-8

CORNERSTONE RECORD BOOK

SITE MAP

SECTION 21

TOWNSHIP 28 NORTH



Witnessed by: Willie Elliott
Cameron Harmon

OFFICE OF THE CASS COUNTY SURVEYOR, LOGANSPORT, INDIANA

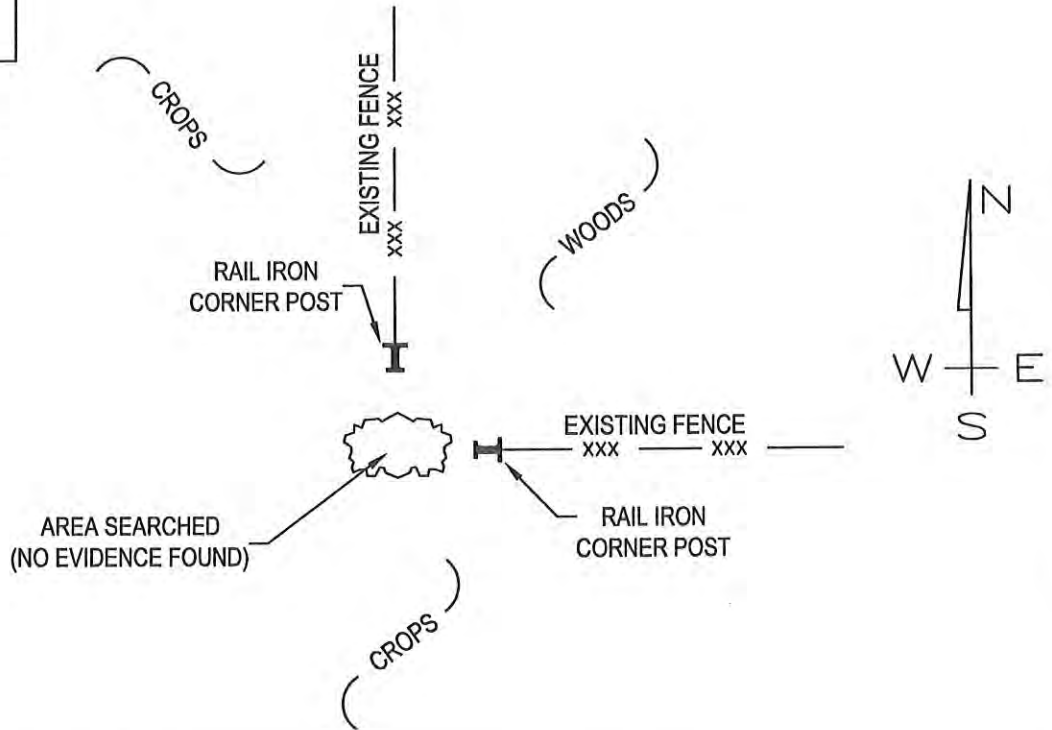
CORNER DESCRIPTION: WEST 1/4 CORNER SEC. 21, TWP-28-N, RNG-1-E (I-15)

DATE RECOVERED: DECEMBER 1, 2009

CORNER RECOVERED BY: RANDALL MILLER

SURVEYOR'S REPORT:

THE CASS COUNTY RECORDS PROVIDED NO PRIOR EXCAVATION HISTORY FOR THIS CORNER. ON DECEMBER 1, 2009, NO POST, MONUMENT OR STONE WAS FOUND AT THIS LOCATION. EXISTING FENCE LINES WERE FOUND SITUATE NORTH AND EAST BUT DID NOT INTERSECT. THE PROLONGATIONS OF SAID FENCE LINES INCLUDING AN AREA OF 5 FEET IN CIRCUMFERENCE WAS THOROUGHLY SEARCHED AND PROBED AND NO APPARENT ORIGINAL STONE WAS FOUND.



MONUMENT SET: NO EVIDENCE FOUND

REFERENCES: 1. _____
2. _____

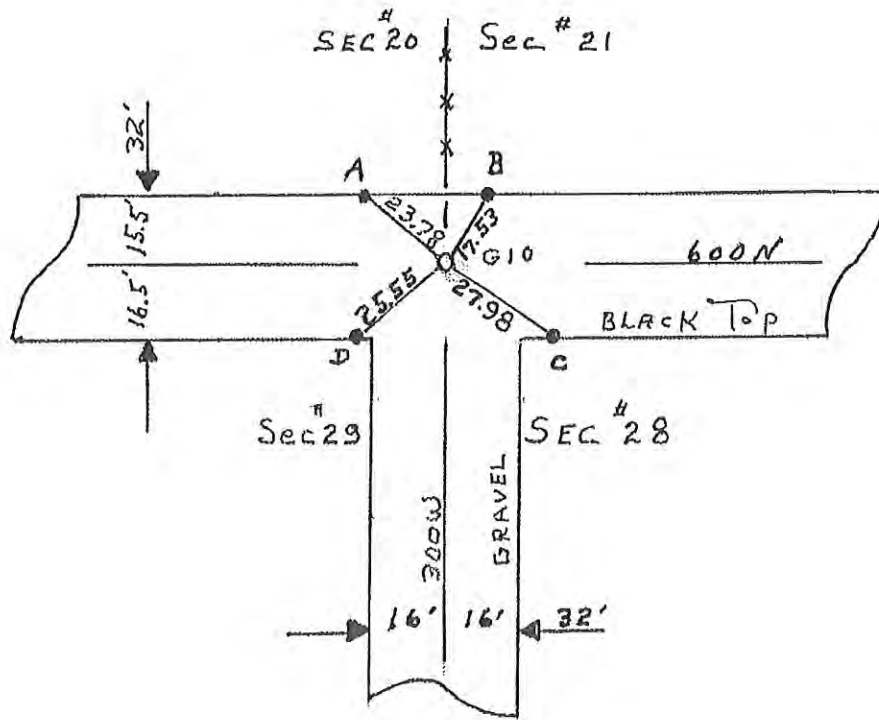
CERTIFICATION:

I, THE UNDERSIGNED, RANDALL MILLER, A LAND SURVEYOR REGISTERED IN THE STATE OF INDIANA UNDER I.C. 25-31, DO HEREBY CERTIFY THAT I HAVE RECOVERED THE CORNER HEREON SHOWN AND DESCRIBED.

Randall Miller

RANDALL D. MILLER
R.L.S. #880001





G-10 SE COR SEC. #20, T28N;R1E
 HARRISON TWP. CASS CO. IND.
FOUND A POINTED FOUR MAN STONE
WITH+ MARK ,HAVING 13" COVER
GLUED MAG ON SAME AND
 SET FOUR REF PINS.
 RADI AS FOLLOWS:

G-10-A=23.78'

G-10-B=17.53'

G-10-C=27.98'

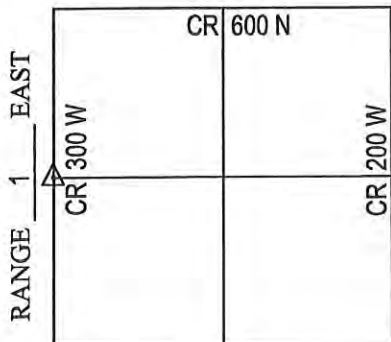
G-10-D=25.55'

CORNERSTONE RECORD BOOK

SITE MAP

SECTION 28

TOWNSHIP 28 NORTH



Witnessed by: Chuck Sterrit

J. Nikataras

Willie Elliott

OFFICE OF THE CASS COUNTY SURVEYOR, LOGANSPORT, INDIANA

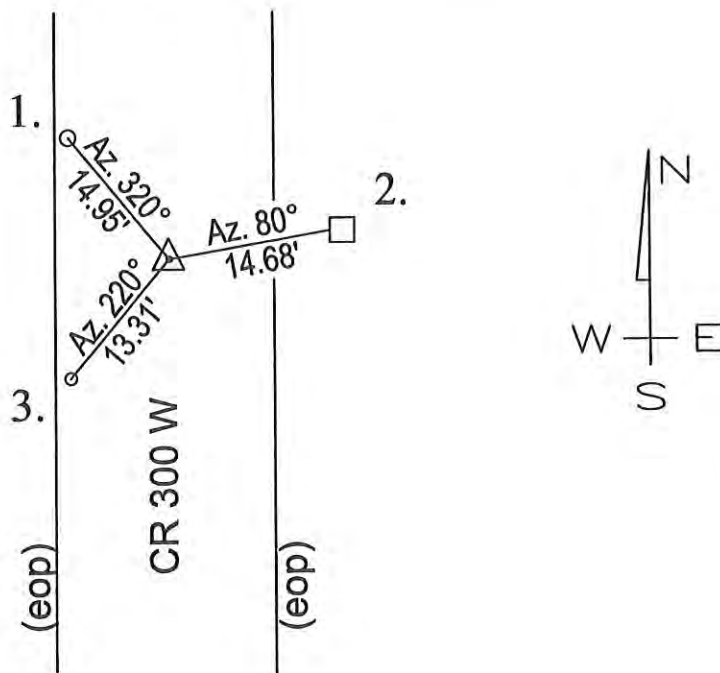
CORNER DESCRIPTION: WEST QUARTER CORNER SEC. 28, TWP-28-N, RNG-1-E (I-19)

DATE RECOVERED: JUNE 17, 2009

CORNER RECOVERED BY: RANDALL MILLER

SURVEYOR'S REPORT:

ON JUNE 17, 2009, NO MONUMENTATION WAS FOUND AT OR BELOW THE SURFACE OF COUNTY ROAD 600 NORTH. NO DOCUMENTS WERE FOUND OR PROVIDED TO RANDALL MILLER AND ASSOCIATES, INC. INDICATING THE CORNER WAS EVER EXCAVATED. A 4' X 5' HOLE WAS EXCAVATED BY RANDALL MILLER AND ASSOCIATES, INC. AT THE INTERSECTION OF SAID ROAD CENTERLINE AND AN EXISTING FENCE LINE TO THE EAST, WHERE A 6" GRANITE STONE WAS FOUND APPROXIMATELY 30" BELOW THE ROAD SURFACE WITH HIGH POINT INTACT. THERE WAS NO RECORDED HISTORY FOUND OR PROVIDED TO RMA FOR THIS CORNER. ON AUGUST 19, 2009, A 5/8" DIAMETER IRON REBAR WITH A PLASTIC CAP STAMPED RMA FIRM #0074 WAS SET FLUSH WITH THE ROAD SURFACE OVER THE HIGH POINT OF THE STONE.



MONUMENT SET: 5/8" DIA. IRON REBAR CAPPED RMA FIRM #0074 SET OVER HIGH POINT OF STONE

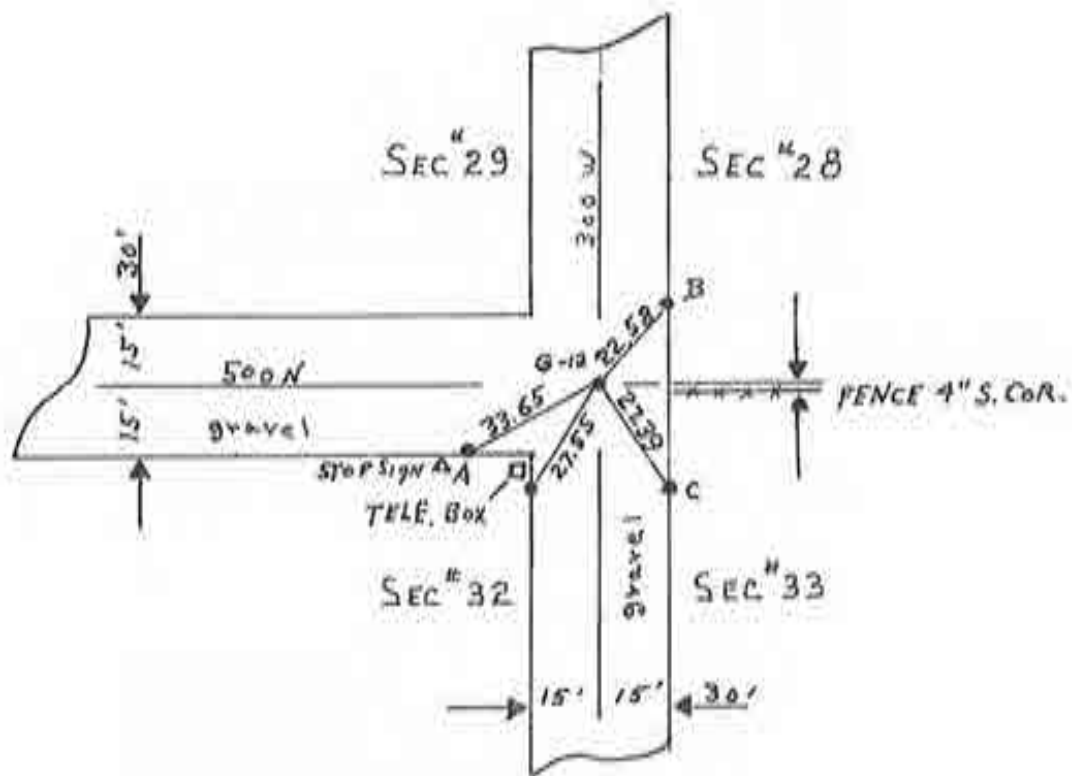
- REFERENCES:
1. MAG NAIL SET FLUSH WITH ROAD SURFACE ON WEST EDGE OF PAVEMENT
 2. MAG NAIL SET ON WEST FACE OF 24"X24" MASONRY & STONE POST (24" ABOVE GRADE)
 3. MAG NAIL SET FLUSH WITH ROAD SURFACE ON WEST EDGE OF PAVEMENT

CERTIFICATION:

I, THE UNDERSIGNED, RANDALL MILLER, A LAND SURVEYOR REGISTERED IN THE STATE OF INDIANA UNDER I.C. 25-31, DO HEREBY CERTIFY THAT I HAVE RECOVERED THE CORNER HEREON SHOWN AND DESCRIBED.

Randall Miller
 RANDALL D. MILLER
 R.L.S. #880001





G-12 SE COR. SEC.#29; T28N;R1E
 HARRISON TWP. CASS CO IND.
FOUND A POINTED THREE MAN STONE
HAVING 3" COVER. REMOVED AND REPLACED WITH A
MAG REF PIN HAVING 24" COVER. ALSO:
 SET FOUR MAG REF PINS:
 RADI AS FOLLOWS:

G-12-A=33.65'

G-12-B=22.58'

G-12-C=27.39'

G-12-D=27.55'

5-30-80

Corner I-21 2009 Project

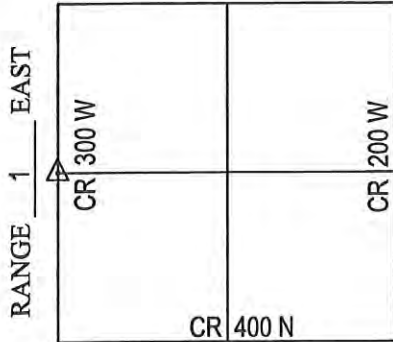
-G-12

CORNERSTONE RECORD BOOK

SITE MAP

SECTION 33

TOWNSHIP 28 NORTH



Witnessed by: Chuck Sterrit
J. Nikataras
Willie Elliott

OFFICE OF THE CASS COUNTY SURVEYOR, LOGANSPORT, INDIANA

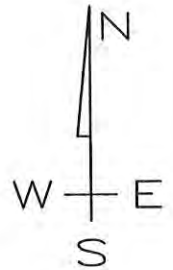
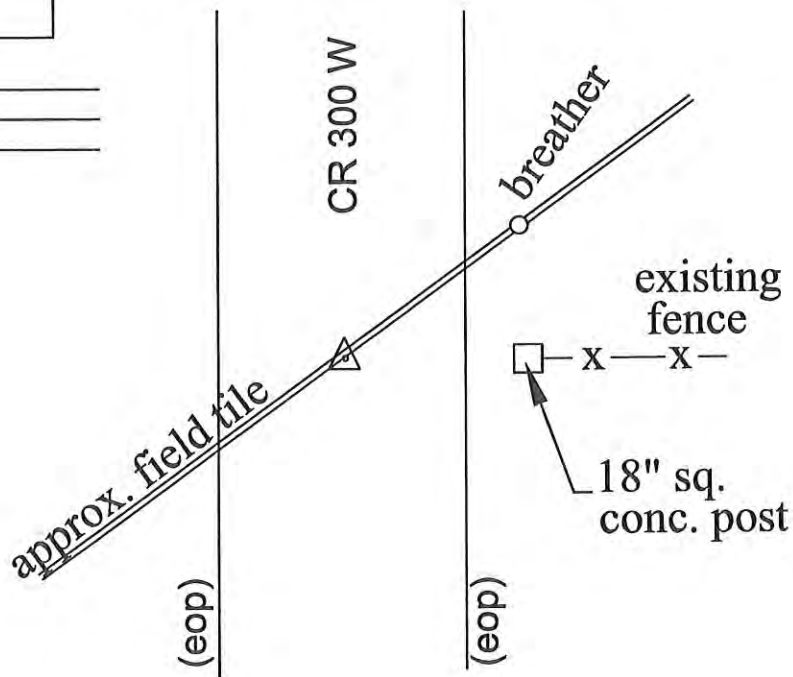
CORNER DESCRIPTION: WEST QUARTER CORNER SEC. 33, TWP-28-N, RNG-1-E (I-23)

DATE RECOVERED: JUNE 17, 2009

CORNER RECOVERED BY: RANDALL MILLER

SURVEYOR'S REPORT:

ON JUNE 17, 2009, NO MONUMENTATION WAS FOUND AT OR BELOW THE ROAD SURFACE. NO DOCUMENTS WERE FOUND OR PROVIDED TO RANDALL MILLER AND ASSOCIATES, INC. INDICATING THE CORNER WAS EVER EXCAVATED. A 4' X 5'X48" HOLE WAS EXCAVATED BY RANDALL MILLER AND ASSOCIATES, INC., AT THE APPARENT LOCATION OF THE CORNER BEING ON CENTERLINE OF THE PAVEMENT AND AT AN EXISTING FARM FIELD TYPE FENCE LINE TO THE EAST. NO STONE WAS FOUND AND WAS POSSIBLY DUE TO THE PROXIMITY OF AN EXISTING FIELD TILE. THERE WAS NO RECORDED HISTORY FOUND OR PROVIDED TO RMA FOR THIS CORNER. THE MONUMENT NEEDS TO BE DETERMINED PER THE RULES OF THE BUREAU OF LAND MANAGEMENT AND MONUMENTED.



MONUMENT SET: NO MONUMENT OR STONE FOUND

- REFERENCES:
1. _____
 2. _____
 3. _____
 4. _____

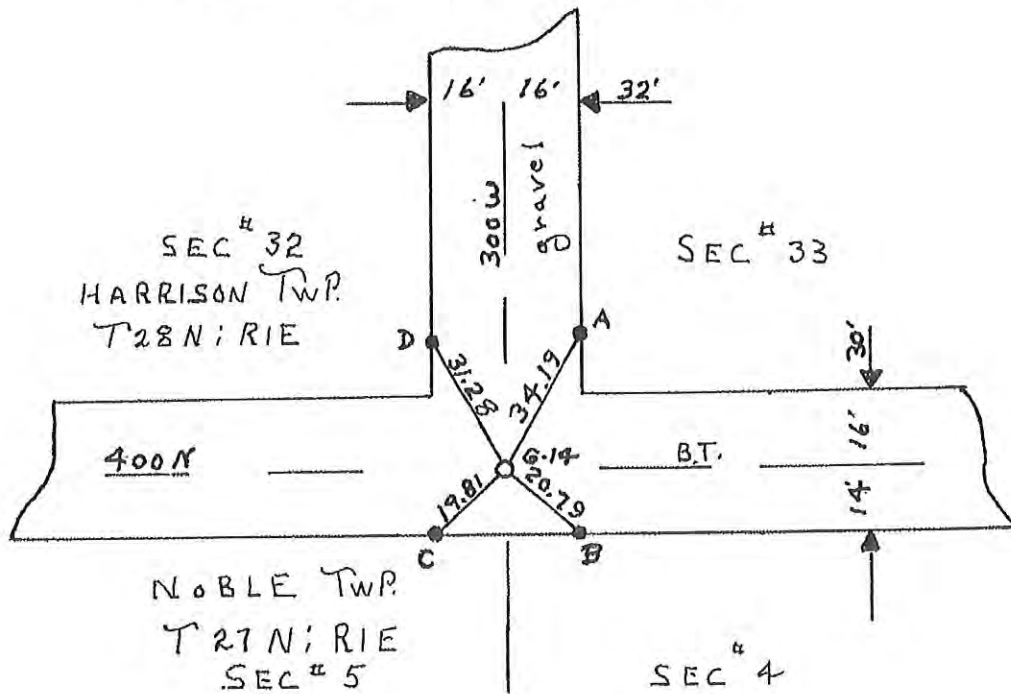
CERTIFICATION:

I, THE UNDERSIGNED, RANDALL MILLER, A LAND SURVEYOR REGISTERED IN THE STATE OF INDIANA UNDER I.C. 25-31, DO HEREBY CERTIFY THAT I HAVE RECOVERED THE CORNER HEREON SHOWN AND DESCRIBED.

Randall Miller
 RANDALL D. MILLER
 R.L.S. #880001



A COMMON CORNER: SE COR. SEC. #³/₂ T28N R1E
 HARRISON TWP. CASS COUNTY IND.



FOUND A POINTED THREE MAN STONE WITH
A + MARK HAVING 18" COVER. GLUED
MAGNET (1DEEP) ON COR. STONE
 SET FOUR MAG REF PINS:
 RADI AS FOLLOWS:

$$G-14-A=34.19'$$

$$G-14-B=20.79'$$

$$G-14-C=19.81'$$

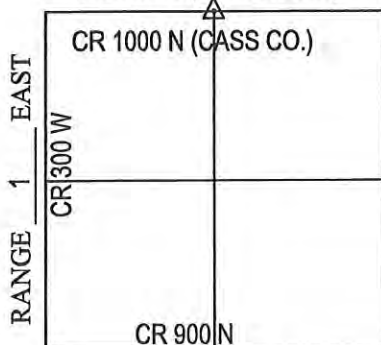
$$G-14-D=31.28'$$

CORNERSTONE RECORD BOOK

SITE MAP

SECTION 4

TOWNSHIP 28 NORTH
CR 1000 S (FULTON CO.)



OFFICE OF THE CASS COUNTY SURVEYOR, LOGANSPORT, INDIANA

CORNER DESCRIPTION: NORTH 1/4 CORNER SEC.4, TWP-28-N, RNG-1-E (K-1)

DATE RECOVERED: OCTOBER 30, 2009

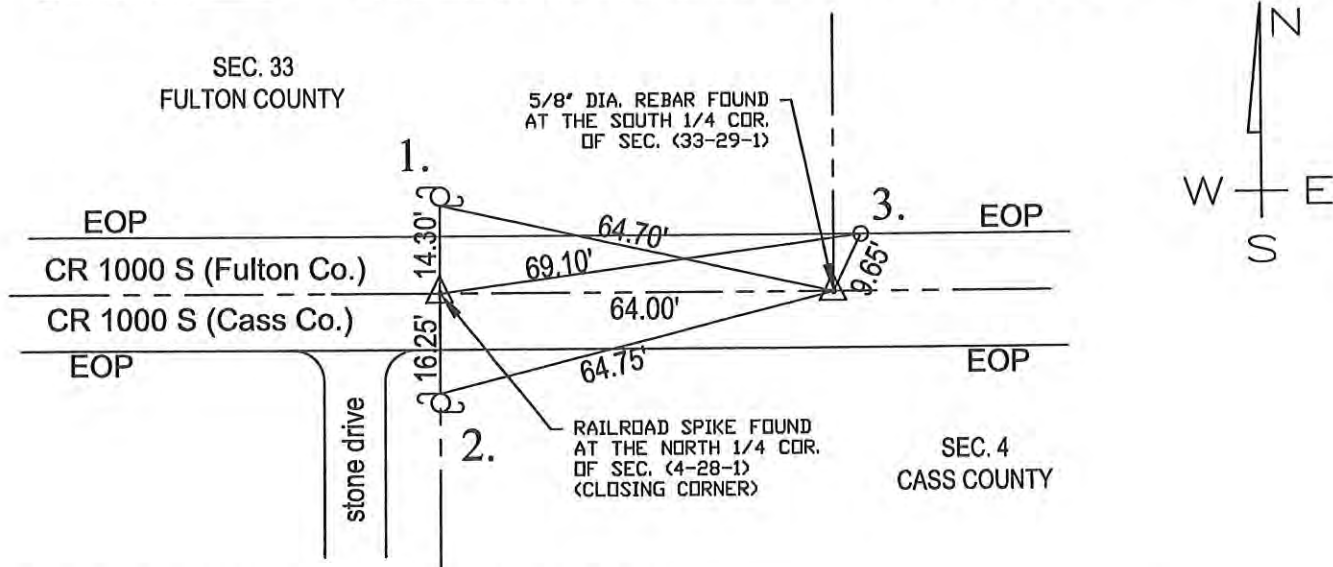
CORNER RECOVERED BY: RANDALL MILLER

SURVEYOR'S REPORT:

THE FULTON COUNTY CORNER STONE RECORD BOOK WAS MISSING THE PAGE REFERENCING THE SOUTH 1/4 CORNER OF SECTION 33, THEREFORE, NO PRIOR EXCAVATION HISTORY WAS OBTAINED. ON OCTOBER 30, 2009, A 5/8 INCH DIAMETER IRON REBAR WAS FOUND AT THE SURFACE OF THE ROAD AND THERE WAS NO PRIOR HISTORY FOUND OR PROVIDED TO RMA FOR IT'S LOCATION. ON OCTOBER 30, 2009, THE REBAR WAS REMOVED AND A 4'X4'X3' HOLE WAS EXCAVATED BY RANDALL MILLER AND ASSOCIATES, INC., WHERE NO STONE WAS FOUND. ON THE SAME DAY, THE REBAR WAS RESET FLUSH WITH THE ROAD SURFACE AT THE SAME LOCATION WHERE IT WAS FOUND AND NEW REFERENCE MONUMENTATION WAS ESTABLISHED, AS SHOWN.

THE CASS COUNTY RECORDS PROVIDED NO PRIOR EXCAVATION HISTORY FOR THE NORTH 1/4 CORNER OF SECTION 4. ON OCTOBER 30, 2009, A RAILROAD SPIKE WAS FOUND AT THE SURFACE OF THE ROAD AND THERE WAS NO PRIOR HISTORY FOUND OR PROVIDED TO RMA FOR IT'S LOCATION. ON OCTOBER 30, 2009, THE SPIKE WAS REMOVED AND A 4'X4'X3' HOLE WAS EXCAVATED BY RANDALL MILLER AND ASSOCIATES, INC., WHERE NO STONE WAS FOUND. ON NOVEMBER 24, 2009, THE RAILROAD SPIKE WAS RESET FLUSH WITH THE ROAD SURFACE AT THE SAME LOCATION, WHERE IT WAS FOUND AND NEW REFERENCE MONUMENTATION WAS ESTABLISHED AS SHOWN. THIS CORNER IS A CLOSING CORNER AND PER THE BUREAU OF LAND MANAGEMENT INSTRUCTIONS NEEDS TO BE AMENDED BY THE CONSTRUCTION OR EXTENSION OF THE MONUMENT'S LOCATION TO THE TOWNSHIP LINE. THE AMENDED CORNER NEEDS TO BE SET.

Witnessed by: C. Sterrit
Willie Elliott



MONUMENT SET: RAILROAD SPIKE FOUND AT ROAD SURFACE

REFERENCES: 1. MAG NAIL SET 12" ABOVE GRADE IN SOUTH FACE OF UTILITY POLE

2. MAG NAIL SET 12" ABOVE GRADE IN NORTH FACE OF UTILITY POLE

3. 1/2" DIA. IRON REBAR SET IN NORTH EDGE OF PAVEMENT

CERTIFICATION:

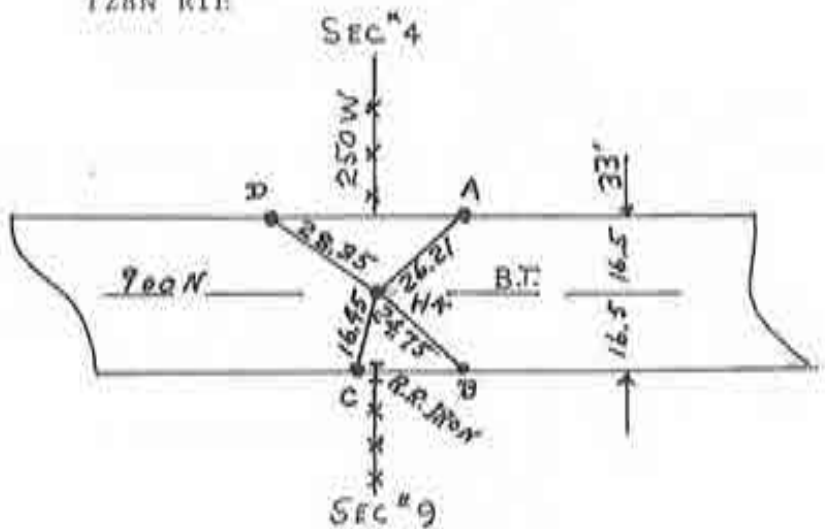
I, THE UNDERSIGNED, RANDALL MILLER, A LAND SURVEYOR REGISTERED IN THE STATE OF INDIANA UNDER I.C. 25-31, DO HEREBY CERTIFY THAT I HAVE RECOVERED THE CORNER HEREON SHOWN AND DESCRIBED.

Randall Miller
RANDALL D. MILLER
R.L.S. #880001



K-1

A QUARTER CORNER
 H-4 SW COR. SE $\frac{1}{4}$ SEC#4
 HARRISON TWP. CASS CO. IND.
 T28N R1E

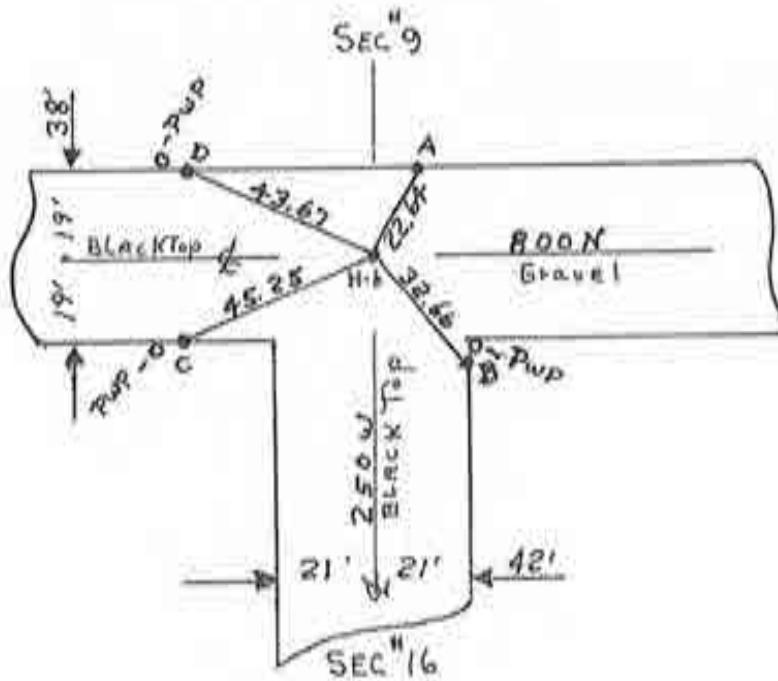


H-4 HARRISON TWP. CASS CO. IND.
 FOUND THREE MAN STONE WITH + MARK
 HAVING 2" COVER - REMOVED & REPLACED
 WITH MAG REF PIN - SET 9" BELOW BLACKTOP
 SET FOUR MAG REF PINS
 RADI AS FOLLOWS:

- H-4-A=26.21'
- H-4-B=24.75'
- H-4-C=16.45'
- H-4-D=28.35'



A QUARTER CORNER
 H-6 SW COR. SE 1/4 SEC. #9
 HARRISON TWP. CASS CO. IND.
 T28N R1E



H-6 COR. STONE GONE- RE-ESTABLISHED
SAME WITH A MAG REF PIN-15"± COVER
COINSIDING WITH THE ROAD CENTER LINES
 SET FOUR MAG REF PINS
 RADI AS FOLLOWS:

H-6-A=22.64'

H-6-B=32.66'

H-6-C=45.25'

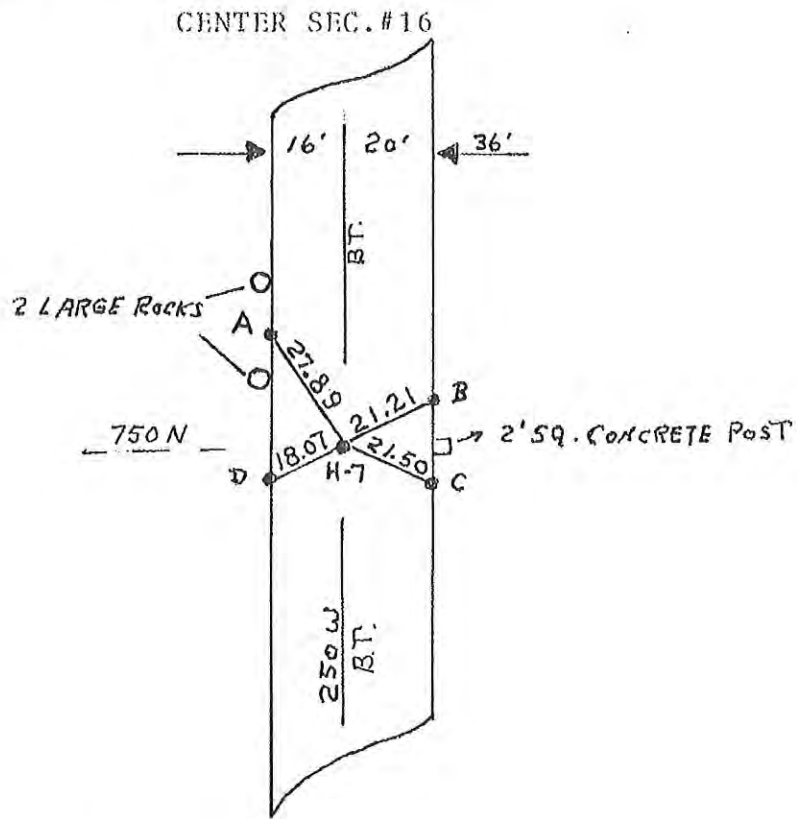
H-6-D=43.67'

5-30-80

Corner K-9 2009 Project

H-6

A QUARTER CORNER: SW COR NE $\frac{1}{4}$ SEC #16 T28N R1E
 HARRISON TWP, CASS CO, IND.



CENTER SEC. #16
 A QUARTER CORNER - GONE: RE-ESTABLISHED SAME, IN
 LINE WITH A ESTABLISHED TWO FOOT CONCRETE CORNER
 POST AND ESTABLISHED CENTERLINE OF NORTH & SOUTH
 BLACKTOP MAT, WITH A MAG REF PIN HAVING
 18" COVER. SET FOUR MAG REF PINS:
 RADI AS FOLLOWS:

$$H-7-A = 27.89'$$

$$H-7-B = 21.21'$$

$$H-7-C = 21.50'$$

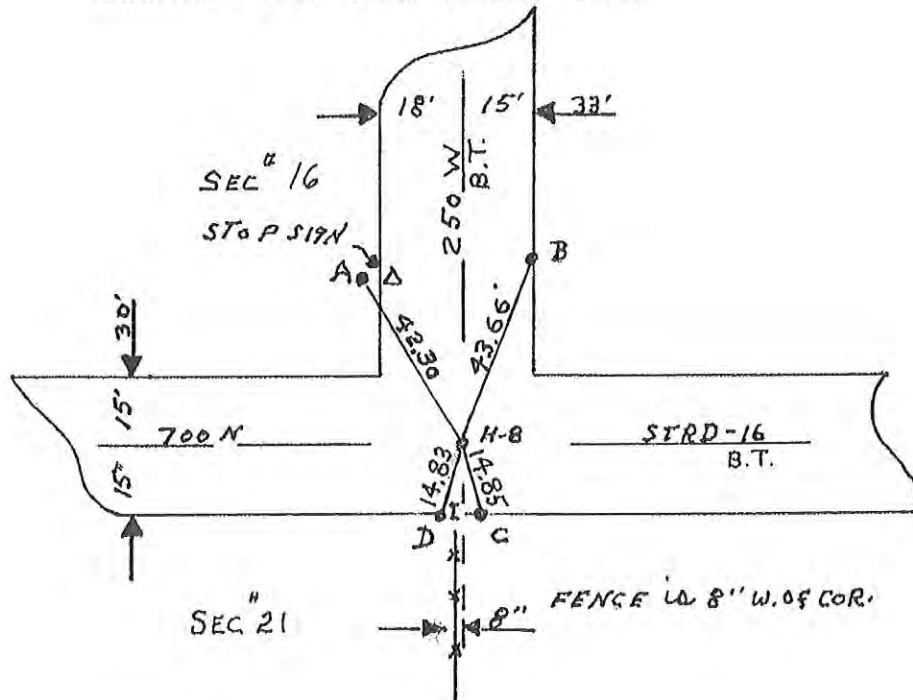
$$H-7-D = 18.07'$$

5-30-80

Corner K-11 2009 Project

H-7

A QUARTER CORNER: SW COR SE $\frac{1}{4}$ SEC #16; T28N R1E
 HARRISON TWP. CASS COUNTY IND.



FOUND A POINTED FOUR MAN STONE WITH A + MARK
 AND ENGRAVED ALSO $\frac{1}{4}$ SEC; HAVING 13" COVER
REMOVED AND REPLACED WITH A MAG REF PIN
 HAVING 20" COVER. SET FOUR MAG REF PINS:
 RADI AS FOLLOWS:

$$H-8-A=42.30'$$

$$H-8-B=43.66'$$

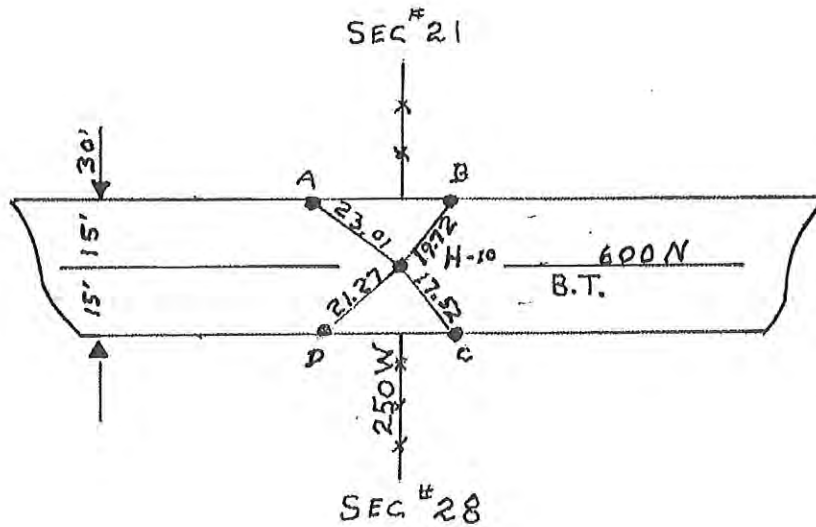
$$H-8-C=14.85'$$

$$H-8-D=14.83'$$

5-30-80

Corner K-13 2009 Project

H-8



A QUARTER CORNER

H-10 SW COR OF SE $\frac{1}{4}$ SEC. #21 T28N; R1E
HARRISON TWP. CASS CO. IND.

FOUND A POINTED TWO MAN STONE HAVING

8" COVER: REMOVED AND REPLACED

SAME WITH MAG REF PIN WITH 17" COVER

SET FOUR MAG REF PINS:

RADI AS FOLLOWS:

$$H-10-A=23.01'$$

$$H-10-B=19.73'$$

$$H-10-C=17.52'$$

$$H-10-D=21.27'$$

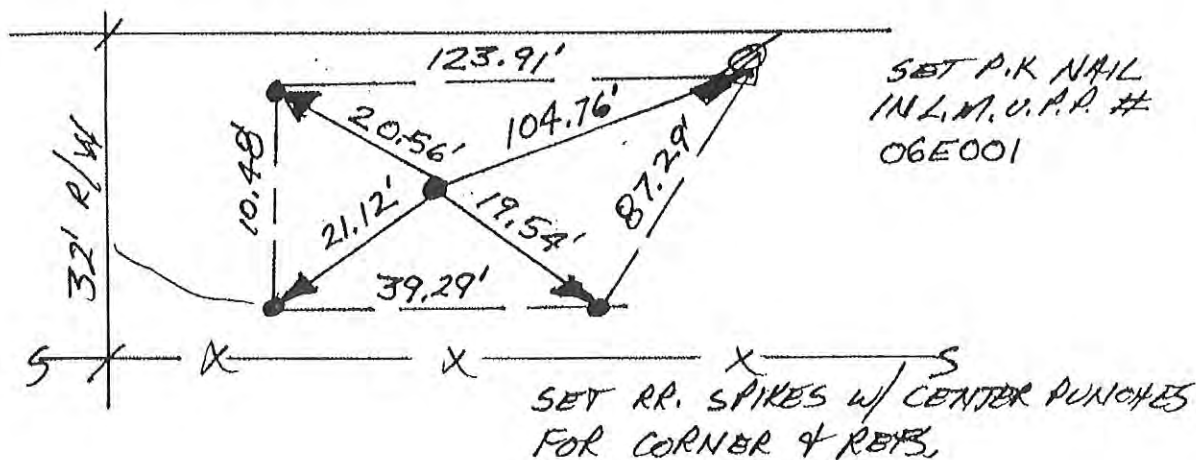
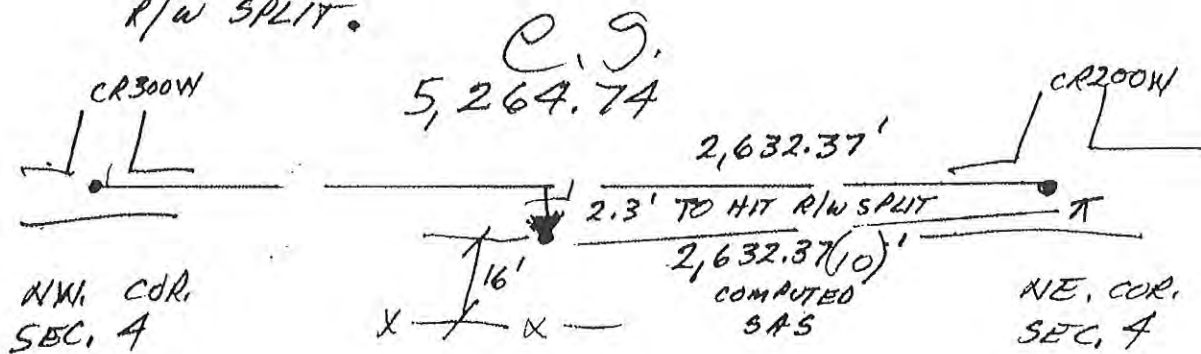
5-30-80

Corner K-17 2009 Project

H-10

N
↑
SCALE

1. WEDS. 24 JAN '90 DLA RLS 0537, F. PANICI & PAT BROWN C BACKHOE. DUG EXTENSIVELY, 12' X 4' X 3' DEEP HOLE, NO POST, NO PIT, NO STONES; ~~THE~~ DIB IS LOCATED @ 1/2 MILE SPLIT BY WHEEL & TWO AIR PHOTO INTERPRETATIONS ⇒ THE LARGE 12' X 4'. INDIGENOUS SOIL IS HEAVY, BLACK, FERTILE MATERIAL WITH ≈ 2' BACKFILL. FOUND SMALL, DECAYED, ^{NON-DISCRETE} WOOD SOURCE IN MIDDLE OF PIT & A HORSESHOE NEAR WEST END OF PIT. PAINTED THOSE LOCATION'S REFS ON ROAD SURFACE, WILL VERIFY ANY CORRELATION WITH E.O.M. SINGLE PROPORTION.
2. SUN 4 FEB '90 SET RR SPIKE @ E-W DIST. SPLIT & R/W SPLIT.



- SPIKE 0.1' BELOW SURFACE
- LOCATION IS EXACTLY WHERE HORSESHOE WAS FOUND IN THE PIT

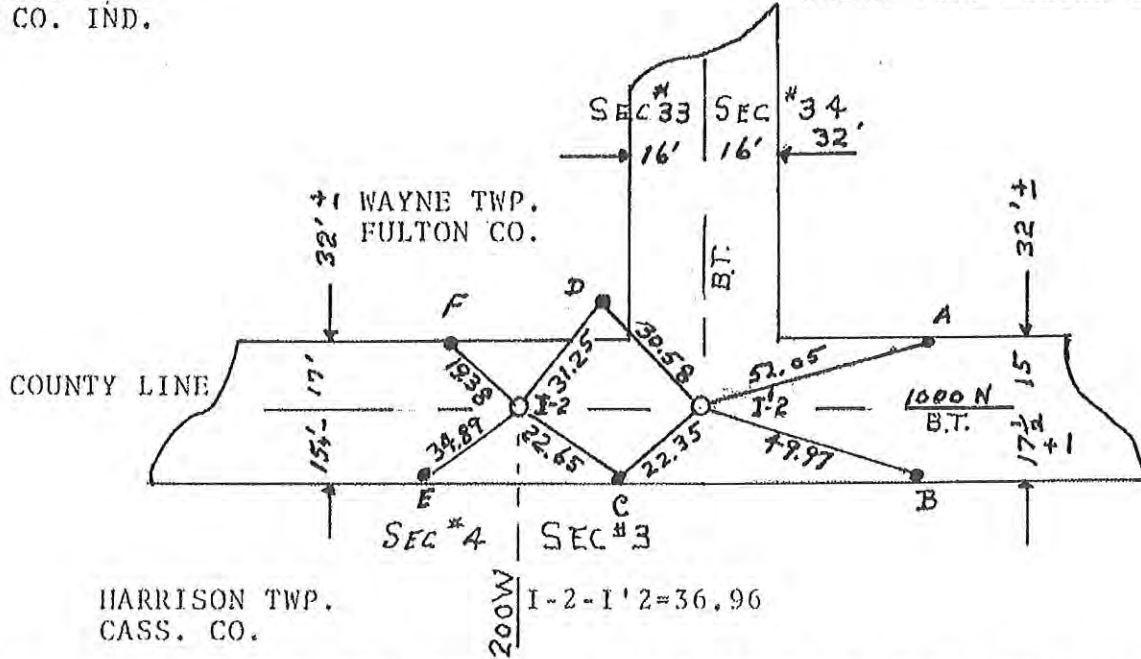
NORTH 1/4 COR. SEC. 4

Corner K-252009 Project

#2

I-2=NE COR. SEC.#4
 HARRISON TWP.
 CASS CO. IND.

I'2=SE COR. SEC. #33
 WAYNE TWP. FULTON CO.,



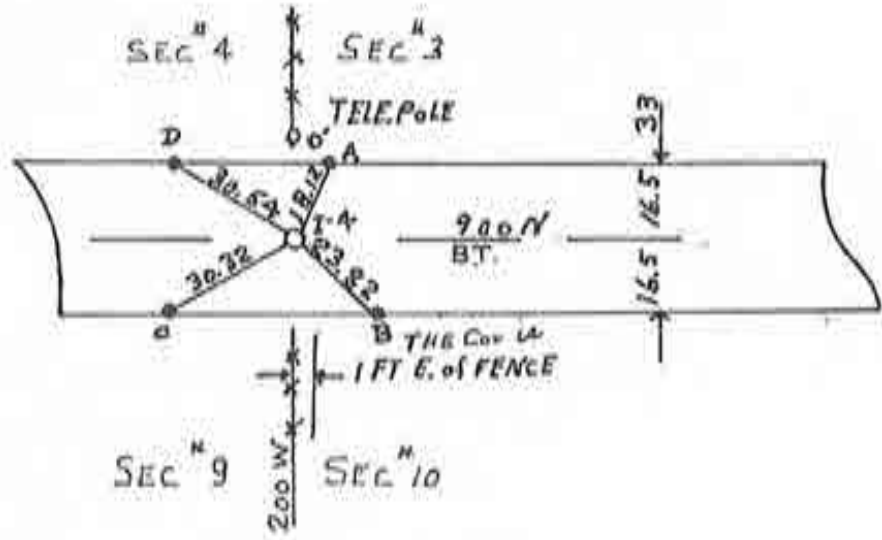
I-2-HARR. TWP. CASS CO. IND. FOUND
FOUND A TWO MAN STONE (33" COVER)
REMOVED AND REPLACED WITH MAG. REF. PIN
 SET FOUR MAG. REF. PINS: AS SHOWN ABOVE
 RADI AS FOLLOWS

- I-2-C=22.65
- I-2 D=31.25
- I-2-E=34.89
- I-2-F=19.38

I'2-WAYNE CO. FULTON CO. IND. FOUND
FOUND A THREE MAN STONE (26 INCHES DEI
WITH + MARK ON TOP
GLUED MAG. (1DEEP) ON COR. STONE
 SET FOUR MAG. REF. PINS: AS SHOWN
 ABOVE
 RADI AS FOLLOWS:

- I'2-A=52.05
- I'2-B=49.97
- I'2-C=22.35
- I'2-D=30.58

I-4=SW COR. SEC. #3 HARRISON TWP.
 CASS CO. IND.
 T28N R1E



I-4-HARRISON TWP, CASS CO. IND.
 FOUND A POINTED TWO MAN STONE
 WITH 24"COVER-GLUED MAG
 (1DHEP) ON COR. STONE
 SET FOUR MAG REF PINS
 RADII AS FOLLOWS:

- I-4-A=18.12'
- I-4-B=23.82'
- I-4-C=30.32'
- I-4-D=30.54'



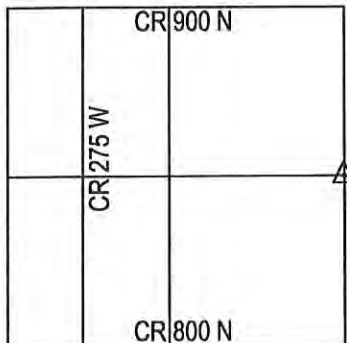
CORNERSTONE RECORD BOOK

SITE MAP

SECTION 9

TOWNSHIP 28 NORTH

RANGE 1 EAST



Witnessed by: Willie Elliott
Cameron Harmon

OFFICE OF THE CASS COUNTY SURVEYOR, LOGANSPORT, INDIANA

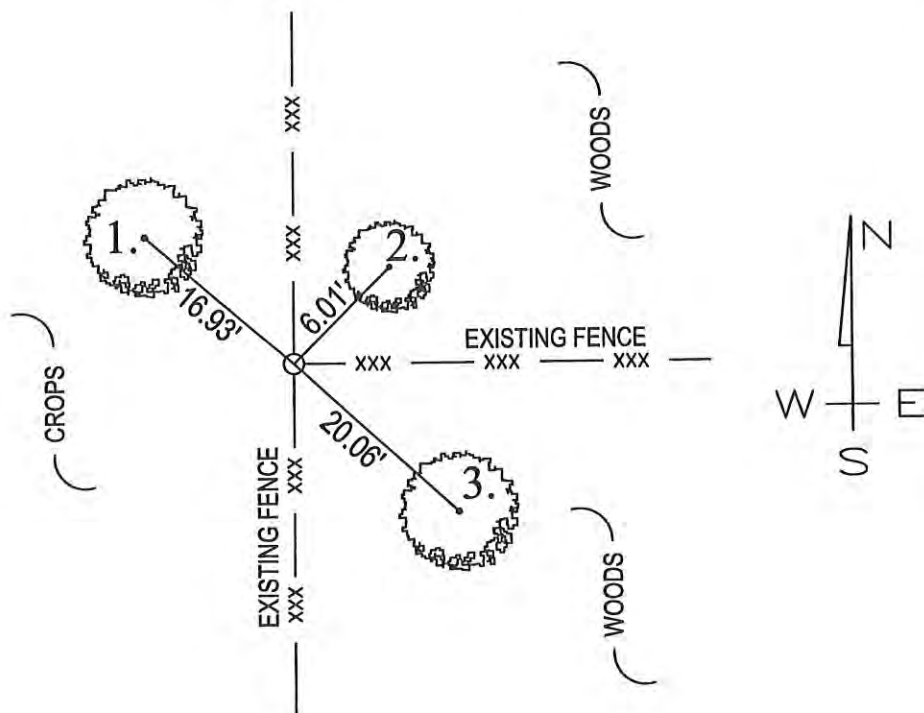
CORNER DESCRIPTION: EAST 1/4 CORNER SEC. 9, TWP-28-N, RNG-1-E (M-7)

DATE RECOVERED: DECEMBER 1, 2009

CORNER RECOVERED BY: RANDALL MILLER

SURVEYOR'S REPORT:

THE CASS COUNTY RECORDS PROVIDED NO PRIOR EXCAVATION HISTORY FOR THIS CORNER. ON DECEMBER 1, 2009, A 6" DIAMETER STEEL CORNER POST WAS FOUND WITH THREE 2" DIAMETER STEEL BRACE POLES IN A 3' DIAMETER CONCRETE BASE. EXISTING FENCE LINES WERE FOUND SITUATE NORTH, SOUTH, EAST AND WEST FROM SAID STEEL CORNER POST. THE AREA SURROUNDING THE POST WAS THOROUGHLY PROBED AND NO STONE WAS FOUND. THERE WAS A PILE OF FIELD STONES UP NEXT TO AND AROUND SAID POST.



MONUMENT SET: IRON PIPE FOUND WITH "NEWPORT" CAP

REFERENCES: 1. MAG NAIL SET 12" ABOVE GRADE IN SE FACE OF 36" DIA. COTTONWOOD TREE

2. MAG NAIL SET 12" ABOVE GRADE IN SW FACE OF 8" DIA. MAPLE TREE

3. MAG NAIL SET 12" ABOVE GRADE IN NW FACE OF 30" DIA. SYCAMORE TREE

CERTIFICATION:

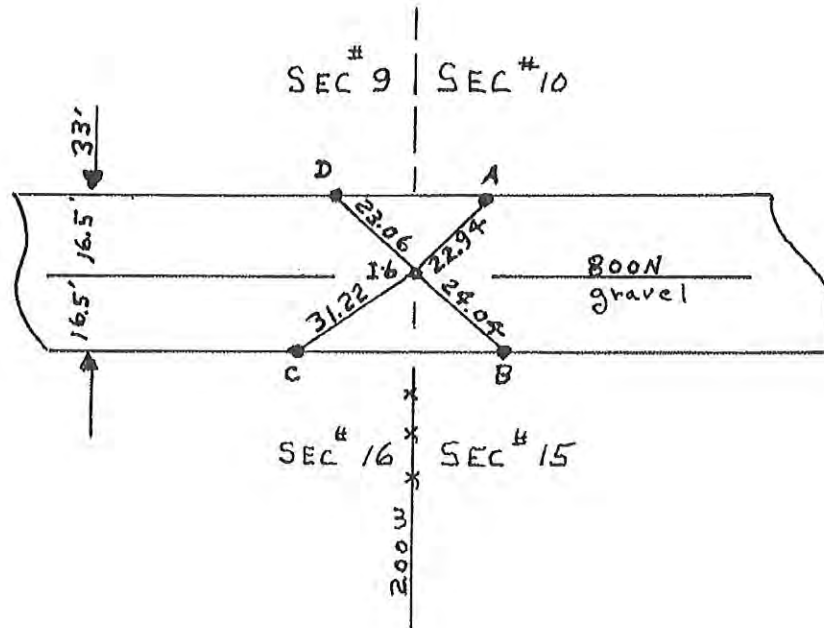
I, THE UNDERSIGNED, RANDALL MILLER, A LAND SURVEYOR REGISTERED IN THE STATE OF INDIANA UNDER I.C. 25-31, DO HEREBY CERTIFY THAT I HAVE RECOVERED THE CORNER HEREON SHOWN AND DESCRIBED.

Randall Miller

RANDALL D. MILLER
R.L.S. #880001



I-6 SE COR. SEC. #9
 HARRISON TWP. CASS CO. IND.
 T28N R1E



I-6 HARRISON TWP. CASS. CO. IND.
COR. STONE GONE-RE-ESTABLISHED THE SAME
WITH A MAG REF PIN-12" COVER-COINSIDING
 WITH SEC LINE FENCE AND THE CENTER LINE OF E&W RD.
 SET FOUR MAG REF PINS
 RADI AS FOLLOWS:

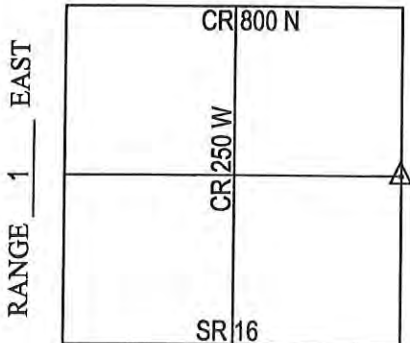
- I-6-A=22.94'
- I-6-B=24.04'
- I-6-C=31.22'
- I-6-D=23.06'

CORNERSTONE RECORD BOOK

SITE MAP

SECTION 16

TOWNSHIP 28 NORTH



OFFICE OF THE CASS COUNTY SURVEYOR, LOGANSPORT, INDIANA

CORNER DESCRIPTION: EAST 1/4 CORNER SEC. 16, TWP-28-N, RNG-1-E (M-11)

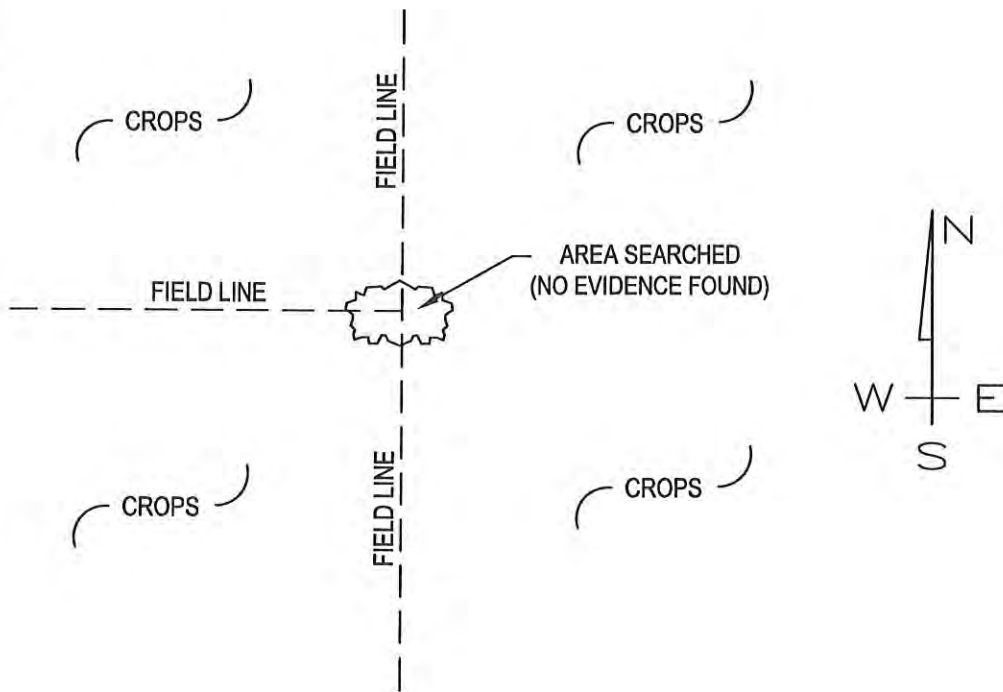
DATE RECOVERED: DECEMBER 2, 2009

CORNER RECOVERED BY: RANDALL MILLER

SURVEYOR'S REPORT:

THE CASS COUNTY RECORDS PROVIDED NO PRIOR EXCAVATION HISTORY FOR THIS CORNER. ON DECEMBER 2, 2009, THE AREA WAS THOROUGHLY SEARCHED AND PROBED AND NO STONE, MONUMENT OR POST WAS FOUND.

Witnessed by: Willie Elliott
Cameron Harmon



MONUMENT SET: NO EVIDENCE FOUND

REFERENCES: 1. _____
2. _____

CERTIFICATION:

I, THE UNDERSIGNED, RANDALL MILLER, A LAND SURVEYOR REGISTERED IN THE STATE OF INDIANA UNDER I.C. 25-31, DO HEREBY CERTIFY THAT I HAVE RECOVERED THE CORNER HEREON SHOWN AND DESCRIBED.

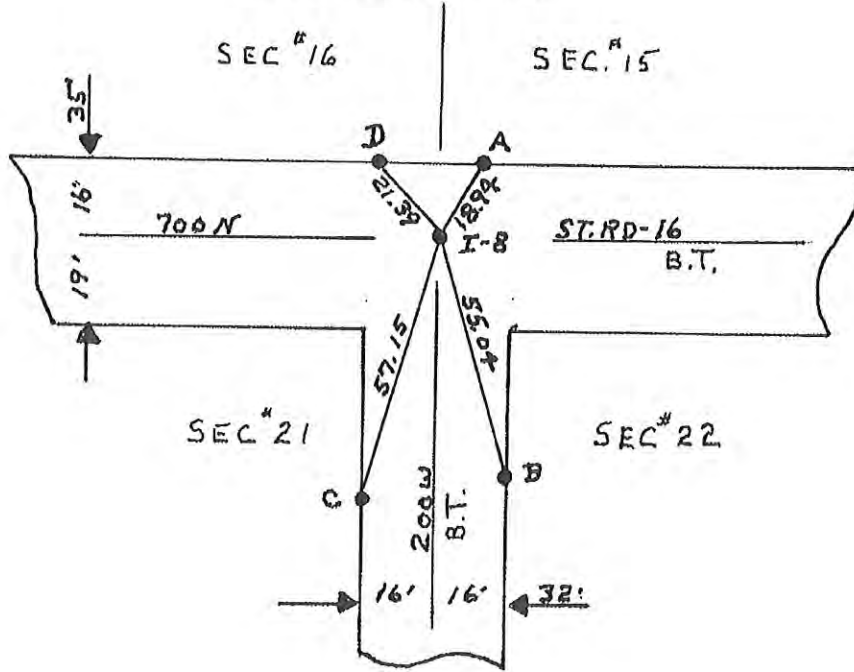
Randall Miller

RANDALL D. MILLER
R.L.S. #880001



SE CORNER SEC. #16, T28N R1E HARRISON TWP.

CASS COUNTY IND.



SEC. COR. STONE GONE: RE-ESTABLISHED

SEC. COR. WITHIN ROAD R/W'S SHOWN ABOVE.

SET A MAG REF PIN HAVING 20" COVER.

SET FOUR MAG REF PINS.

RADI AS FOLLOWS:

$$I-8-A=18.94'$$

$$I-8-B=54.04'$$

$$I-8-C=57.15'$$

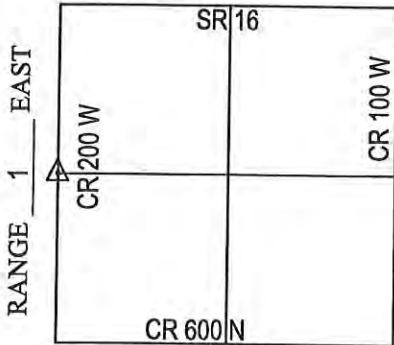
$$I-8-D=21.39'$$

CORNERSTONE RECORD BOOK

SITE MAP

SECTION 22

TOWNSHIP 28 NORTH



OFFICE OF THE CASS COUNTY SURVEYOR, LOGANSPORT, INDIANA

CORNER DESCRIPTION: WEST 1/4 CORNER SEC. 22, TWP-28-N, RNG-1-E (M-15)

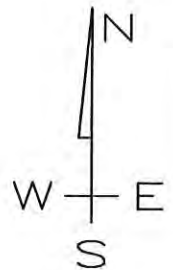
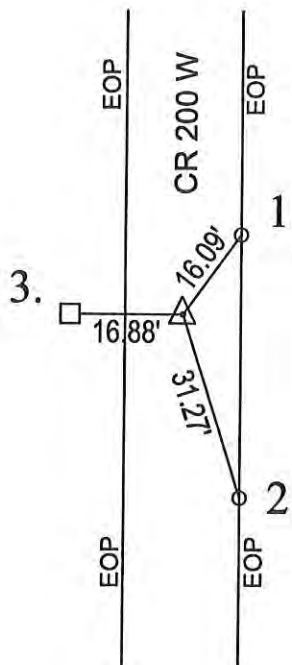
DATE RECOVERED: OCTOBER 9, 2009

CORNER RECOVERED BY: RANDALL MILLER

SURVEYOR'S REPORT:

THE CASS COUNTY CORNERSTONE RECORDS PROVIDED NO PRIOR EXCAVATION HISTORY FOR THIS CORNER. ON OCTOBER 9, 2009, A RAILROAD SPIKE WAS FOUND BURIED APPROXIMATELY 4" BELOW THE SURFACE OF THE ROAD. ON THE SAME DAY, A 3'X4'X0.6' HOLE WAS EXCAVATED BY RANDALL MILLER AND ASSOCIATES, INC., AND A 12"X12" FLAT STONE WAS FOUND APPROXIMATELY 7" BELOW THE SURFACE OF THE ROAD WITH APPARENT ORIGINAL MARKINGS. TWO EXISTING PK NAILS WERE FOUND, ONE IN A WOOD POST AND ONE IN A UTILITY POLE, AND USED AS REFERENCE MONUMENTATION, AS SHOWN. ON NOVEMBER 24, 2009, A 5/8" DIAMETER IRON REBAR WITH CAP STAMPED RMA FIRM #0074 WAS SET FLUSH WITH THE ROAD SURFACE OVER THE CENTER OF STONE.

Witnessed by: Chuck Sterrit
Rob Spradling
Willie Elliott



MONUMENT SET: 5/8" DIA. REBAR\ RMA CAP FIRM #0074 SET FLUSH WITH ROAD OVER CENTER OF STONE

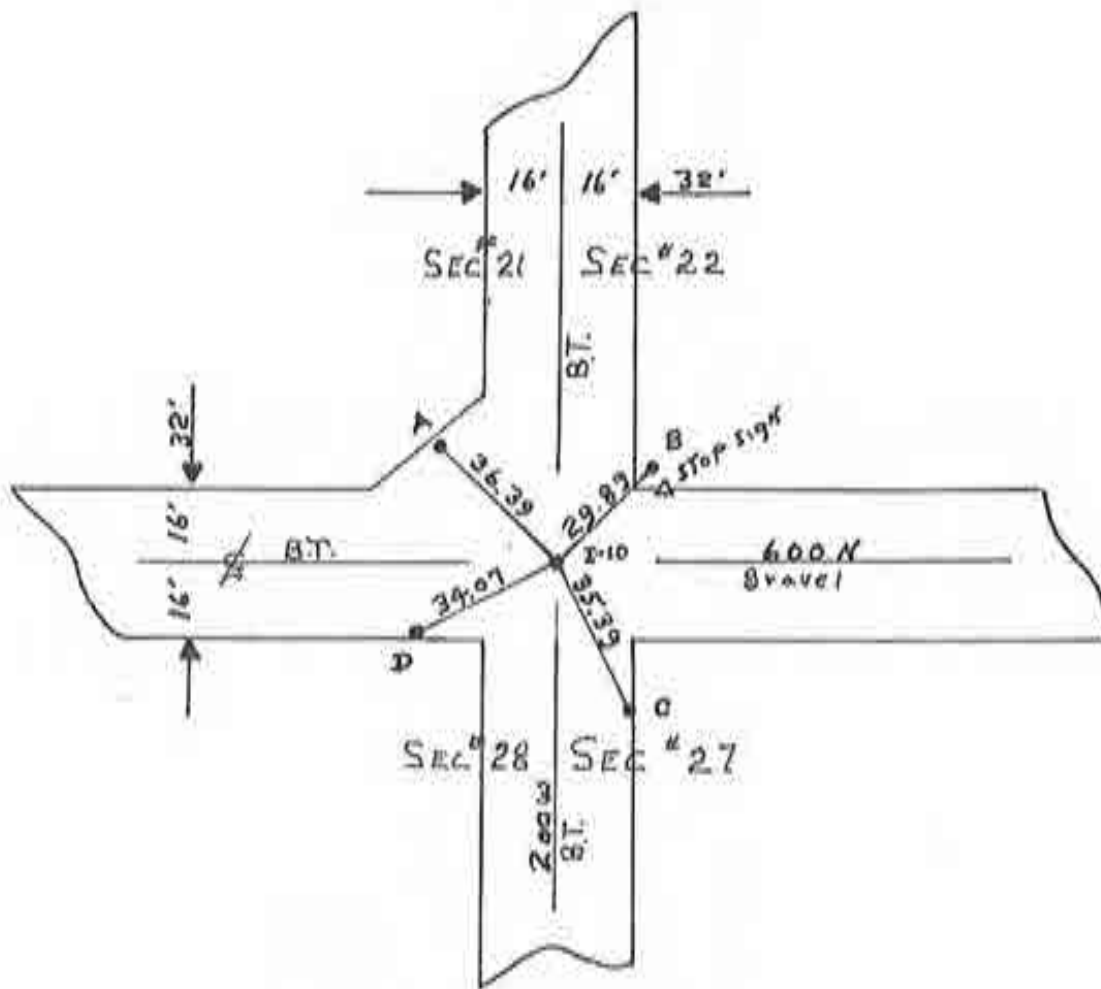
- REFERENCES: 1. MAG NAIL SET IN THE EAST EDGE OF PAVEMENT
 2. PK NAIL FOUND 12" ABOVE GRADE IN NW FACE OF UTILITY POLE
 3. PK NAIL FOUND 12" ABOVE GRADE IN EAST FACE OF 8" WOOD POST

CERTIFICATION:

I, THE UNDERSIGNED, RANDALL MILLER, A LAND SURVEYOR REGISTERED IN THE STATE OF INDIANA UNDER I.C. 25-31, DO HEREBY CERTIFY THAT I HAVE RECOVERED THE CORNER HEREON SHOWN AND DESCRIBED.

Randall Miller
 RANDALL D. MILLER
 R.L.S. #880001





I-10 SE COR SEC.#21,T28N;R1E
 HARRISON TWP. CASS CO. IND.
FOUND A FOUR MAN STONE WITH
ONLY 4" COVER, REMOVED AND REPLACED WITH
A MAG REF PIN, HAVING 16" COVER
 SET FOUR MAG REF PINS:
 RADI AS FOLLOWS:

I-10-A=36.39'

I-10-B=29.89'

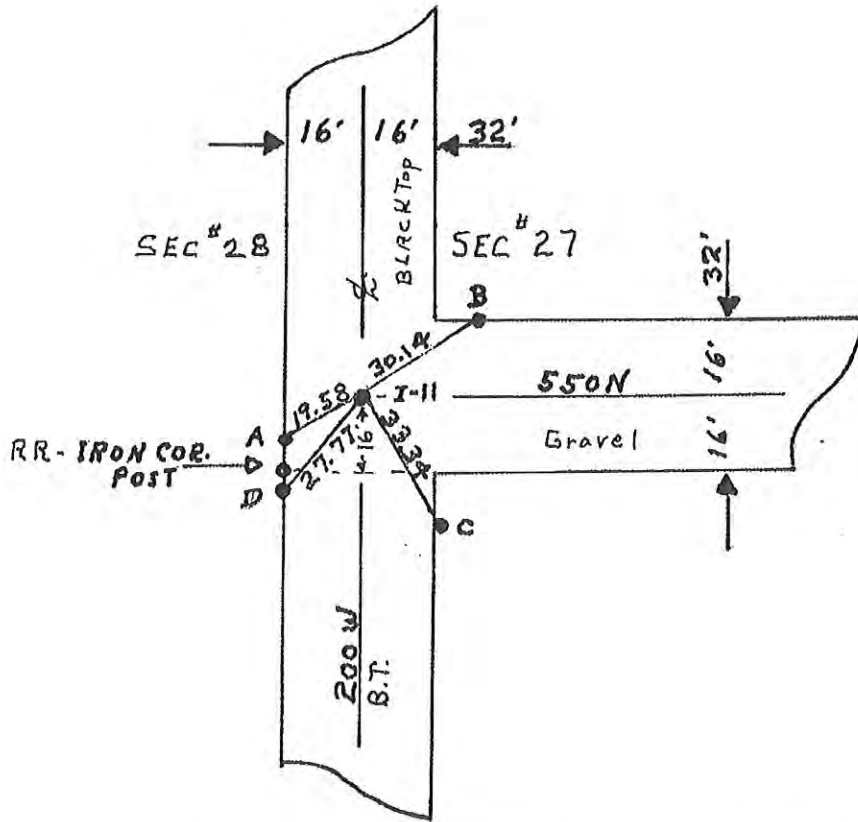
I-10-C=35.39'

I-10-D=34.07'

5-30-80

1-10

Corner M-17 2009 Project



I-11 A QUARTER CORNER-SE COR NE $\frac{1}{4}$ SEC.#28
 T28N;R1E, HARRISON TWP.
 CASS CO IND.
FOUND A ONE MAN STONE HAVING
10" COVER; REMOVED SAME AND
REPLACED SAME WITH MAG REF PIN
HAVING 14" COVER.
 SET FOUR MAG REF PINS:
 RADI AS FOLLOWS:

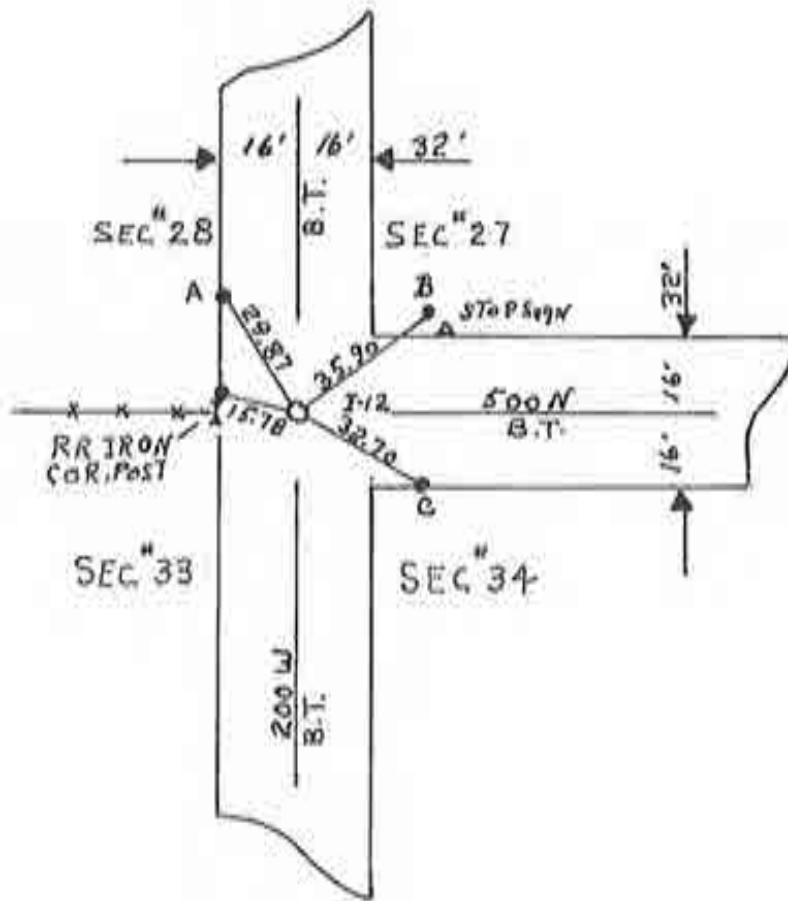
I-11-A=19.58'

I-11-B=30.14'

I-11-C=33.34'

I-11-D=27.77'

5-30-80



I-12 SE COR SEC. #28; T28N; R1E
 HARRISON TWP; CASS CO. IND.
FOUND A THREE MAN STONE HAVING
14" COVER AND A + MARK.
GLUED MAG (1DEBP) ON SEC COR. STONE
SET FOUR MAG REF PINS.
 RADI AS FOLLOWS:

$$I-12-A=29.87'$$

$$I-12-B=35.90'$$

$$I-12-C=32.70'$$

$$I-12-D=15.78'$$

5-30-80

Corner M-21 2009 Project

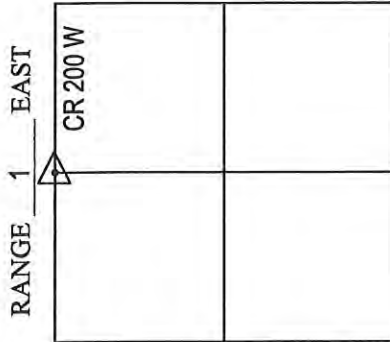


CORNERSTONE RECORD BOOK

SITE MAP

SECTION 34

TOWNSHIP 28 NORTH



Witnessed by: Chuck Sterrit
J. Nikataras
Willie Elliott

OFFICE OF THE CASS COUNTY SURVEYOR, LOGANSPORT, INDIANA

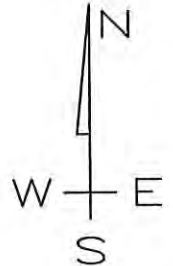
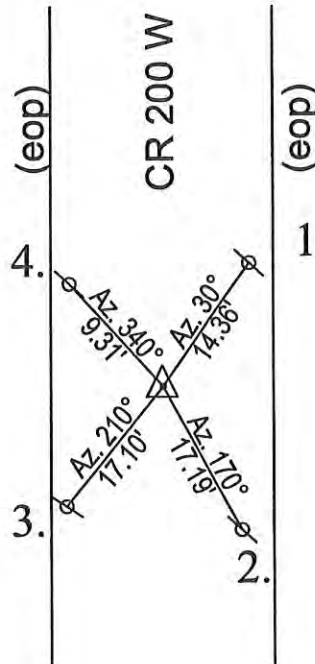
CORNER DESCRIPTION: NW CORNER SW 1/4 SEC. 34, TWP-28-N, RNG-1-E (M-23)

DATE RECOVERED: JUNE 17, 2009

CORNER RECOVERED BY: RANDALL MILLER

SURVEYOR'S REPORT:

ON JUNE 17, 2009, NO MONUMENTATION WAS FOUND AT OR BELOW THE ROAD SURFACE. NO DOCUMENTS WERE FOUND OR PROVIDED TO RANDALL MILLER AND ASSOCIATES, INC. INDICATING THE CORNER WAS EVER EXCAVATED. A 5' x 5' HOLE WAS EXCAVATED BY RANDALL MILLER AND ASSOCIATES, INC., AT THE MIDWAY DISTANCE OF THE MILE AND A 6" x 6" GRANITE STONE WAS FOUND WITH HIGH POINT INTACT. ON AUGUST 19, 2009, A 5/8" DIAMETER IRON REBAR WITH A PLASTIC CAP STAMPED RMA FIRM #0074 WAS SET FLUSH WITH THE ROAD SURFACE OVER THE HIGH POINT OF SAID STONE.




MONUMENT SET: 5/8" DIA. IRON REBAR CAPPED RMA FIRM #0074 OVER HIGH POINT OF STONE

- REFERENCES:
1. MAG NAIL SET IN EDGE OF PAVEMENT
 2. MAG NAIL SET IN EDGE OF PAVEMENT
 3. MAG NAIL SET IN EDGE OF PAVEMENT
 4. MAG NAIL SET IN EDGE OF PAVEMENT

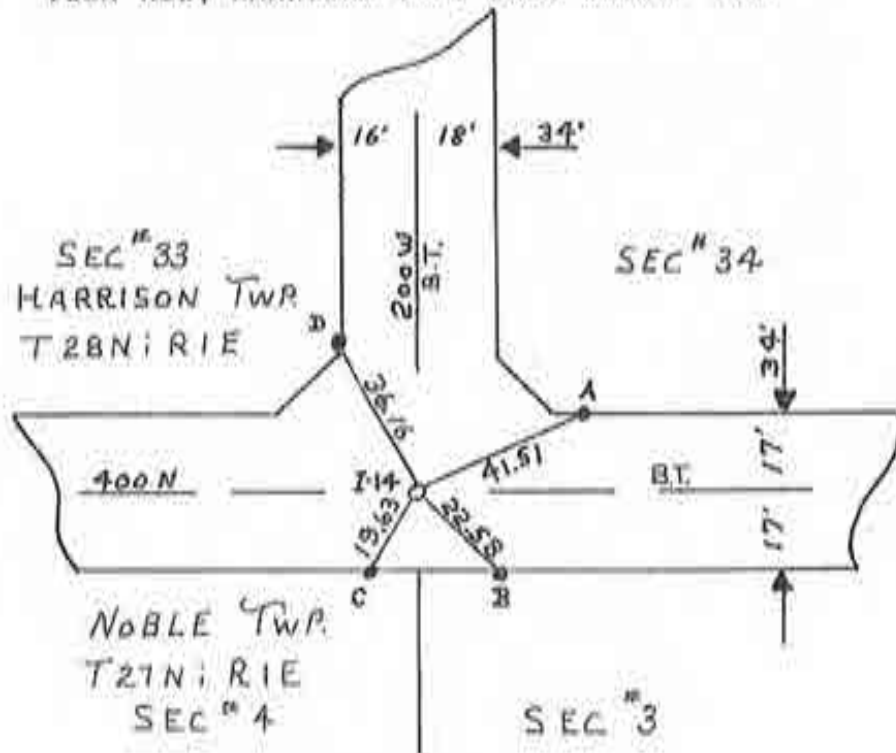
CERTIFICATION:

I, THE UNDERSIGNED, RANDALL MILLER, A LAND SURVEYOR REGISTERED IN THE STATE OF INDIANA UNDER I.C. 25-31, DO HEREBY CERTIFY THAT I HAVE RECOVERED THE CORNER HEREON SHOWN AND DESCRIBED.

Randall Miller
 RANDALL D. MILLER
 R.L.S. #880001



A COMMON CORNER: SE CORNER SEC. #33
 T28N R1E; HARRISON TWP, CASS COUNTY IND.



FOUND A POINTED TWO MAN STONE HAVING
15" COVER. GLUED MAGNET (1DEEP)
ON COR. STONE; SET FOUR MAG RIF PINS;
RADI AS FOLLOWS;

- I-14-A=41.51'
- I-14-B=22.58'
- I-14-C=19.63'
- I-14-D=36.16'

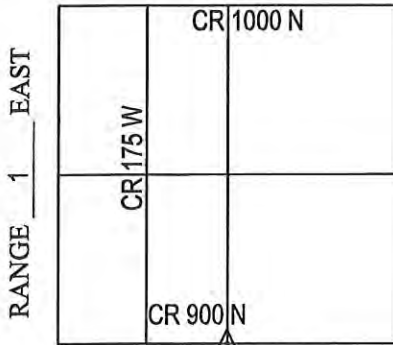
5-30-80

CORNERSTONE RECORD BOOK

SITE MAP

SECTION 3

TOWNSHIP 28 NORTH



OFFICE OF THE CASS COUNTY SURVEYOR, LOGANSPORT, INDIANA

CORNER DESCRIPTION: SOUTH 1/4 CORNER SEC. 3, TWP-28-N, RNG-1-E (O-5)

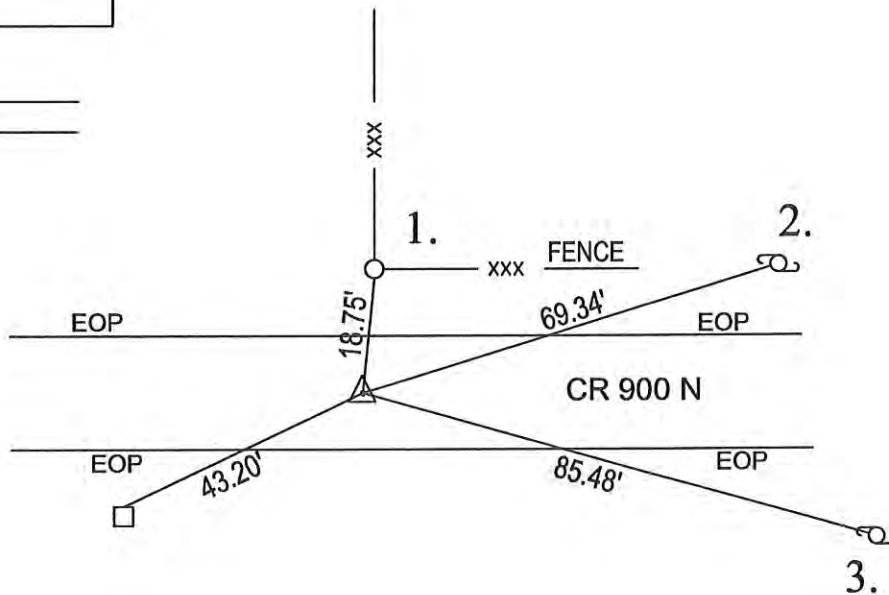
DATE RECOVERED: OCTOBER 30, 2009

CORNER RECOVERED BY: RANDALL MILLER

SURVEYOR'S REPORT:

THE CASS COUNTY CORNERSTONE RECORDS PROVIDED NO PRIOR EXCAVATION HISTORY FOR THIS CORNER. ON OCTOBER 30, 2009, A RAILROAD SPIKE WAS FOUND AT THE SURFACE OF THE ROAD. ON THE SAME DAY, THE SPIKE WAS REMOVED AND A 4'X4'X3' HOLE WAS EXCAVATED BY RANDALL MILLER AND ASSOCIATES, INC., WHERE NO STONE WAS FOUND. THERE WAS NO HISTORY FOUND OR PROVIDED TO RMA IN REGARD TO SAID SPIKE. ON NOVEMBER 24, 2009, THE RAILROAD SPIKE WAS RESET AT THE SURFACE AT ITS FOUND LOCATION.

Witnessed by: Chuck Sterrit
Willie Elliott



MONUMENT SET: RAILROAD SPIKE FOUND AND RESET

- REFERENCES:
1. PK NAIL FOUND 12" ABOVE GRADE IN SOUTH FACE OF A NEW 6" DIA. WOOD POST
 2. MAG NAIL SET 12" ABOVE GRADE IN SW FACE OF UTILITY POLE
 3. MAG NAIL SET 12" ABOVE GRADE IN NW FACE OF UTILITY POLE
 4. PK NAIL FOUND 12" ABOVE GRADE IN NORTH FACE OF 6"X6" WOOD POST

CERTIFICATION:

I, THE UNDERSIGNED, RANDALL MILLER, A LAND SURVEYOR REGISTERED IN THE STATE OF INDIANA UNDER I.C. 25-31, DO HEREBY CERTIFY THAT I HAVE RECOVERED THE CORNER HEREON SHOWN AND DESCRIBED.

Randall Miller
RANDALL D. MILLER
R.L.S. #880001



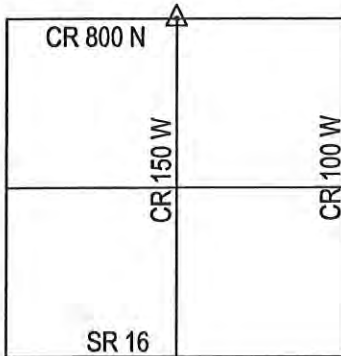
CORNERSTONE RECORD BOOK

SITE MAP

SECTION 15

TOWNSHIP 28 NORTH

RANGE 1 EAST



OFFICE OF THE CASS COUNTY SURVEYOR, LOGANSPORT, INDIANA

CORNER DESCRIPTION: NORTH 1/4 CORNER SEC. 15, TWP-28-N, RNG-1-E (0-9)

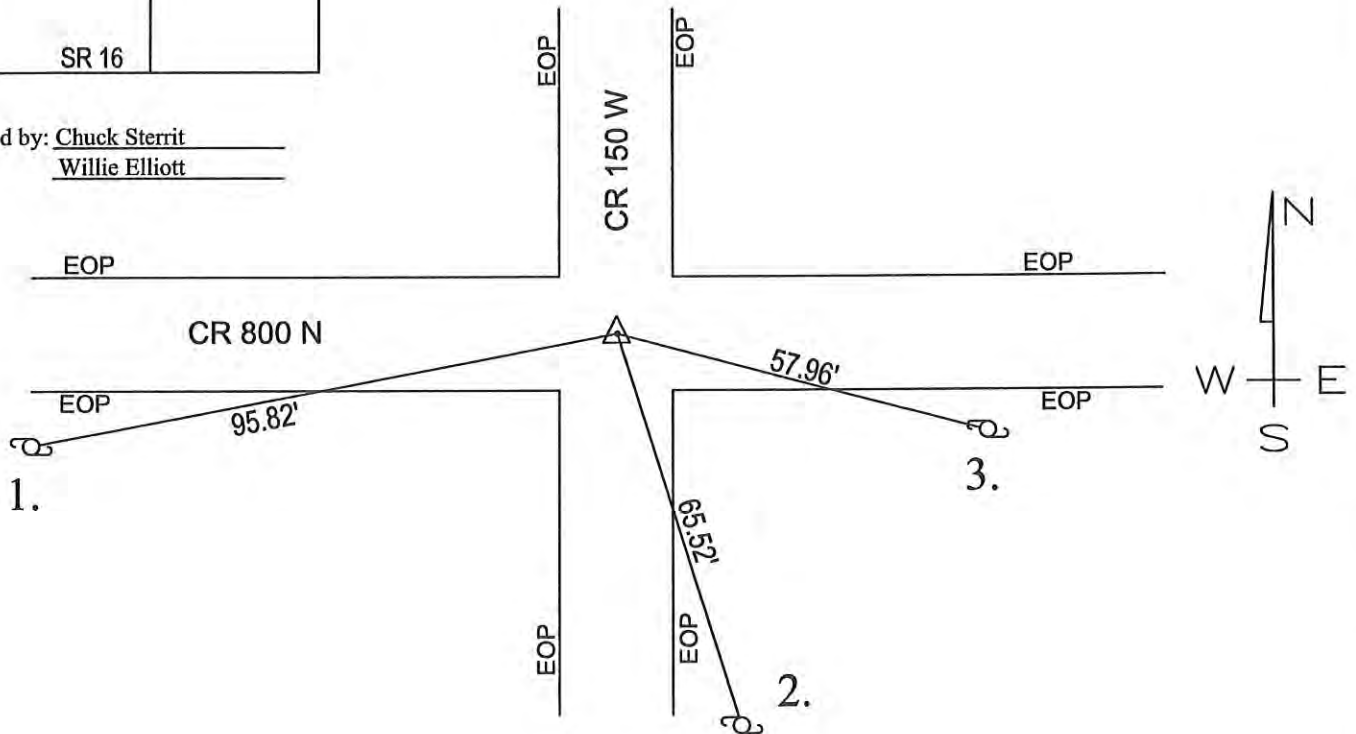
DATE RECOVERED: OCTOBER 30, 2009

CORNER RECOVERED BY: RANDALL MILLER

SURVEYOR'S REPORT:

THE CASS COUNTY CORNERSTONE RECORDS PROVIDED NO PRIOR EXCAVATION HISTORY FOR THIS CORNER. ON OCTOBER 30, 2009, A RAILROAD SPIKE WAS FOUND BURIED APPROXIMATELY 2" BELOW THE SURFACE OF THE ROAD. ON THE SAME DAY, THE SPIKE WAS REMOVED AND A 4'X4' HOLE WAS EXCAVATED BY RANDALL MILLER AND ASSOCIATES, INC., WHERE NO STONE WAS FOUND. THERE WAS NO HISTORY FOUND OR PROVIDED TO RMA IN REGARD TO SAID SPIKE. ON NOVEMBER 24, 2009, THE RAILROAD SPIKE WAS RESET AT THE SURFACE AT ITS FOUND LOCATION.

Witnessed by: Chuck Sterrit
Willie Elliott



MONUMENT SET: RAILROAD SPIKE FOUND

REFERENCES: 1. MAG NAIL SET 36" ABOVE GRADE IN NE FACE OF UTILITY POLE


2. MAG NAIL SET 12" ABOVE GRADE IN NORTH FACE OF UTILITY POLE

3. MAG NAIL SET 12" ABOVE GRADE IN NW FACE OF UTILITY POLE

CERTIFICATION:

I, THE UNDERSIGNED, RANDALL MILLER, A LAND SURVEYOR REGISTERED IN THE STATE OF INDIANA UNDER I.C. 25-31, DO HEREBY CERTIFY THAT I HAVE RECOVERED THE CORNER HEREON SHOWN AND DESCRIBED.

Randall Miller
RANDALL D. MILLER
R.L.S. #880001

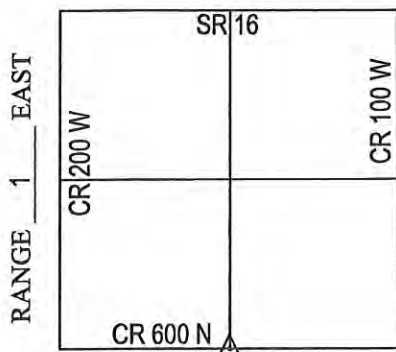


CORNERSTONE RECORD BOOK

SITE MAP

SECTION 22

TOWNSHIP 28 NORTH



OFFICE OF THE CASS COUNTY SURVEYOR, LOGANSPORT, INDIANA

CORNER DESCRIPTION: SOUTH 1/4 CORNER SEC. 22, TWP-28-N, RNG-1-E (0-17)

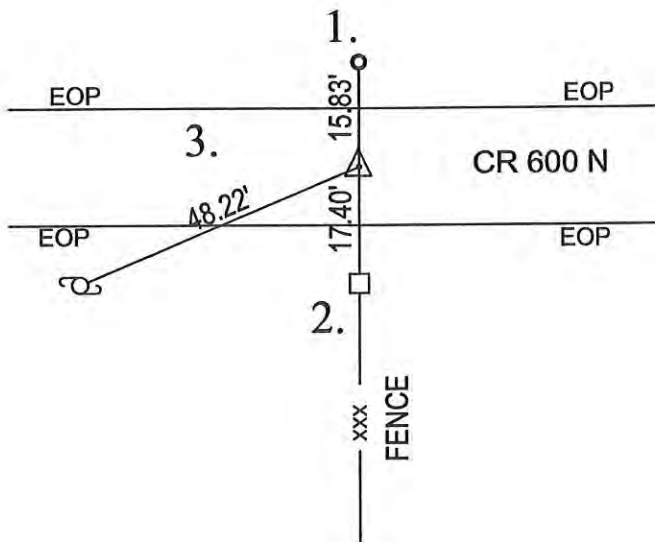
DATE RECOVERED: OCTOBER 9, 2009

CORNER RECOVERED BY: RANDALL MILLER

SURVEYOR'S REPORT:

THE CASS COUNTY CORNERSTONE RECORDS PROVIDED NO PRIOR EXCAVATION HISTORY FOR THIS CORNER. ON OCTOBER 9, 2009, NO METALLIC SIGNAL WAS OBSERVED IN THE PAVEMENT OF COUNTY ROAD 600 NORTH ON THE POSSESSION LINES ON THE NORTH AND SOUTH. ON THE SAME DAY, A 4'X4'X0.6' HOLE WAS EXCAVATED BY RANDALL MILLER AND ASSOCIATES, INC., AT SAID LOCATION AND A 6" ROUND SHAPED STONE WAS FOUND BURIED APPROXIMATELY 7" BELOW THE SURFACE OF THE ROAD. ON NOVEMBER 24, 2009, A 5/8" DIAMETER IRON REBAR WITH CAP STAMPED RMA FIRM #0074 WAS SET FLUSH WITH THE ROAD SURFACE OVER THE CENTER OF STONE.

Witnessed by: Chuck Sterrit
Rob Spradling
Willie Elliott



MONUMENT SET: 5/8" DIA. REBAR \ RMA CAP FIRM #0074 SET FLUSH WITH ROAD OVER CENTER OF STONE

- REFERENCES: 1. SOUTH FACE OF STEEL CORNER POST (MEASUREMENT TAKEN 12" ABOVE GRADE)
 2. MAG NAIL SET 6" ABOVE GRADE IN NORTH FACE OF 8" WOOD POST
 3. MAG NAIL SET 12" ABOVE GRADE IN NE FACE OF UTILITY POLE

CERTIFICATION:

I, THE UNDERSIGNED, RANDALL MILLER, A LAND SURVEYOR REGISTERED IN THE STATE OF INDIANA UNDER I.C. 25-31, DO HEREBY CERTIFY THAT I HAVE RECOVERED THE CORNER HEREON SHOWN AND DESCRIBED.

Randall Miller
 RANDALL D. MILLER
 R.L.S. #880001



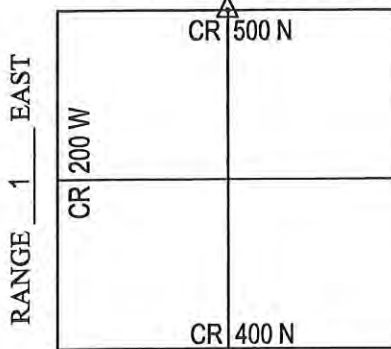
0-17

CORNERSTONE RECORD BOOK

SITE MAP

SECTION 34

TOWNSHIP 28 NORTH



OFFICE OF THE CASS COUNTY SURVEYOR, LOGANSPORT, INDIANA

CORNER DESCRIPTION: NORTH QUARTER CORNER SEC. 34, TWP-28-N, RNG-1-E (O-21)

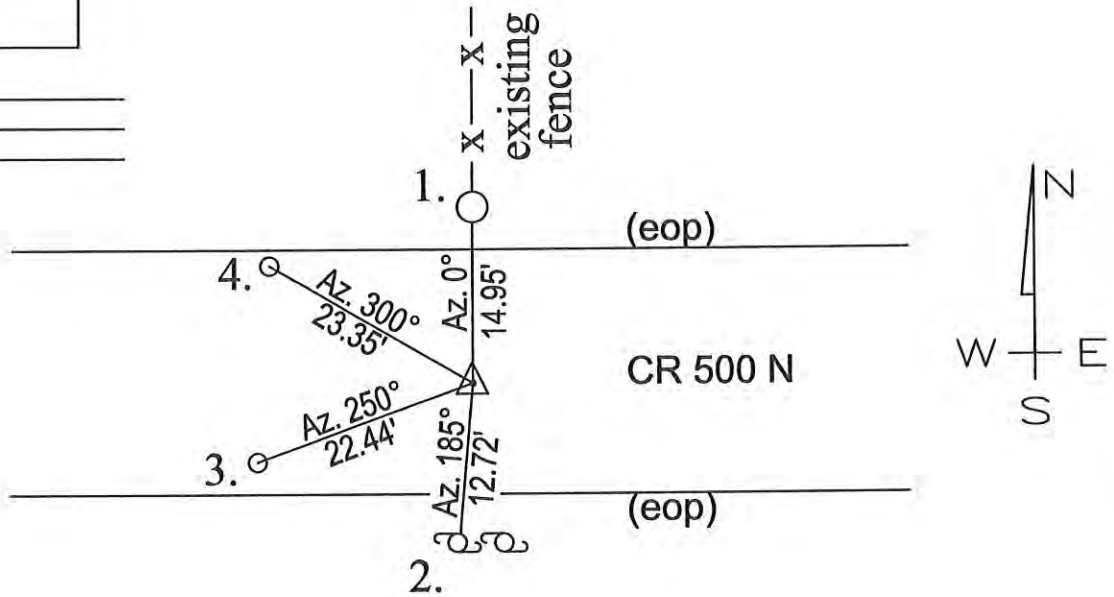
DATE RECOVERED: JUNE 17, 2009

CORNER RECOVERED BY: RANDALL MILLER

SURVEYOR'S REPORT:

ON JUNE 17, 2009, A RAILROAD SPIKE WAS FOUND BURIED 5" IN THE APPROXIMATE CENTERLINE OF COUNTY ROAD 500 NORTH AND ON THE EXTENSION OF AN EXISTING FARM FILED TYPE FENCE TO THE NORTH. NO DOCUMENTS WERE FOUND OR PROVIDED TO RANDALL MILLER AND ASSOCIATES, INC. INDICATING THE CORNER WAS EVER EXCAVATED. THE RAILROAD SPIKE WAS REMOVED AND A 4' X 5' X 48" HOLE WAS EXCAVATED BY RANDALL MILLER AND ASSOCIATES, INC., WHERE NO STONE WAS FOUND. THERE WAS NO RECORDED HISTORY FOUND OR PROVIDED TO RMA FOR THIS CORNER. ON AUGUST 19, 2009, THE RAILROAD SPIKE WAS RESET FLUSH WITH THE ROAD SURFACE AT IT'S FOUND LOCATION.

Witnessed by: Chuck Sterrit
J. Nikataras
Willie Elliott



MONUMENT SET: RAILROAD SPIKE FOUND (BROUGHT TO SURFACE)

- REFERENCES:
1. SET "X" ON IRON BOLT FOUND ON SOUTH FACE OF 18" DIA. CONC. POST (BOLT 12" ABOVE GRADE)
 2. PK NAIL FOUND 12" ABOVE GRADE ON NORTH FACE OF CUT OFF POWER POLE
ADDITIONAL POWER POLE 18" EAST OF FIRST POWER POLE
 3. EXISTING RAILROAD SPIKE FOUND FLUSH WITH ROAD NEAR SOUTH EDGE OF PAVEMENT
 4. EXISTING RAILROAD SPIKE FOUND FLUSH WITH ROAD NEAR NORTH EDGE OF PAVEMENT

CERTIFICATION:

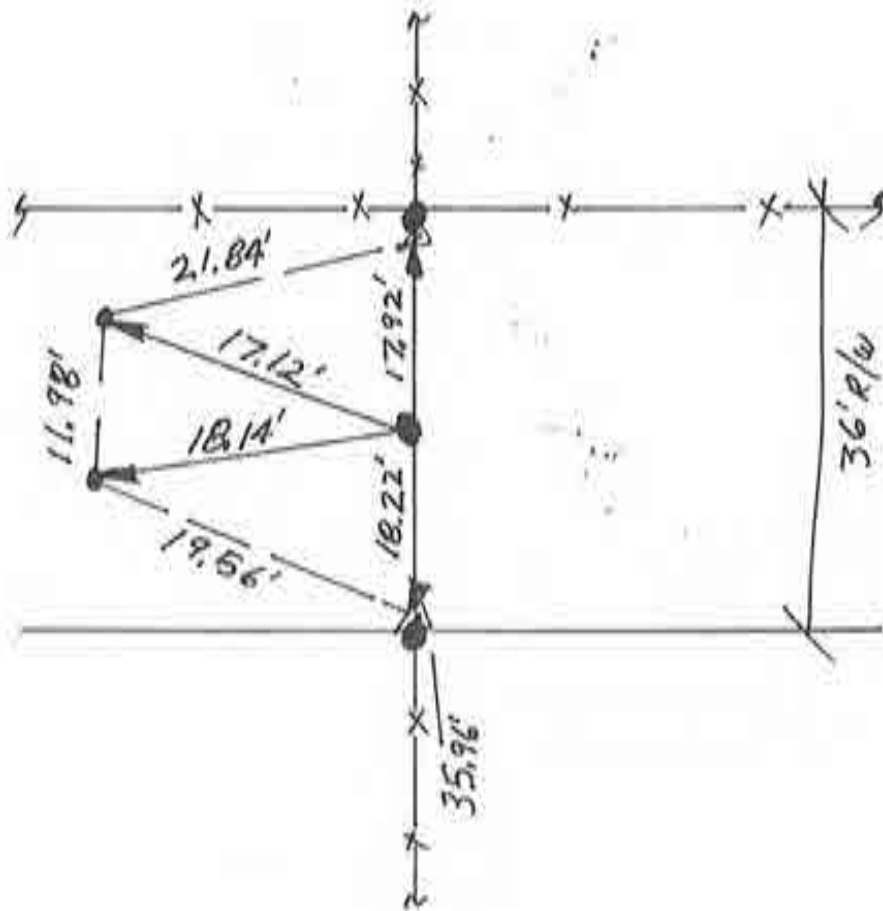
I, THE UNDERSIGNED, RANDALL MILLER, A LAND SURVEYOR REGISTERED IN THE STATE OF INDIANA UNDER I.C. 25-31, DO HEREBY CERTIFY THAT I HAVE RECOVERED THE CORNER HEREON SHOWN AND DESCRIBED.

Randall Miller
 RANDALL D. MILLER
 R.L.S. #880001



N
SCALE

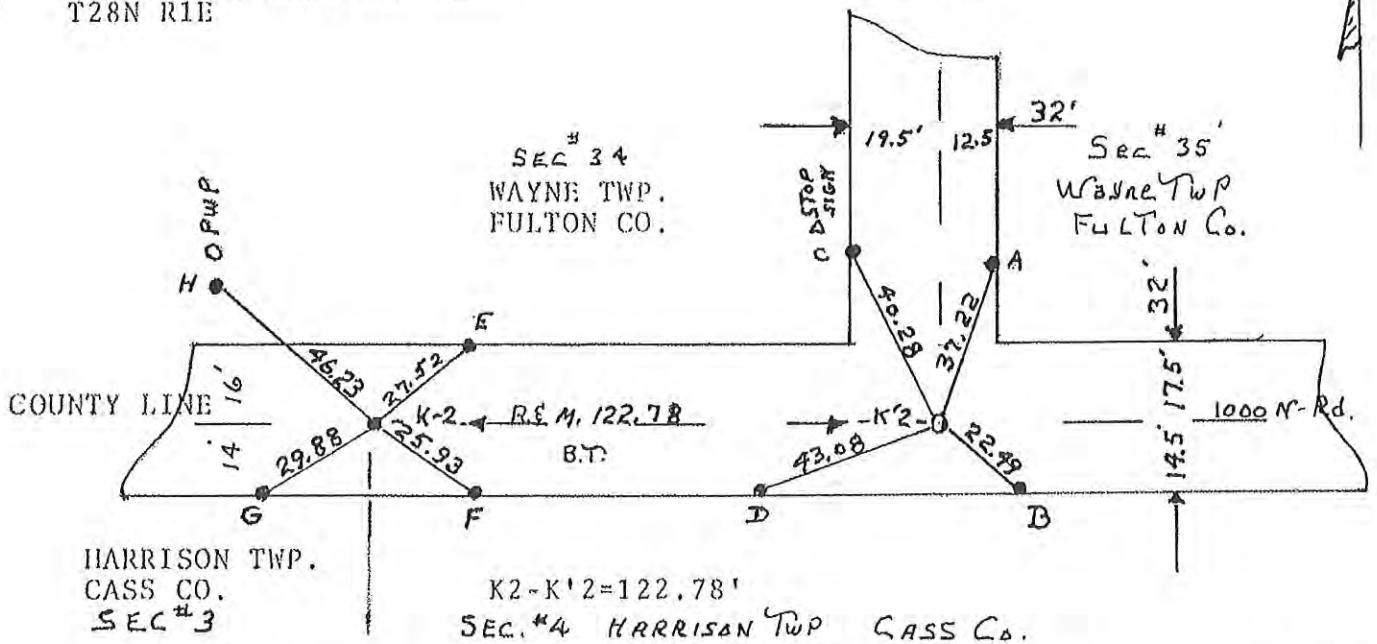
1. MON 15 JAN '90 DLA RLS 0537, F. PANICI ϕ ; NO METAL SOUNDING, SET REFS., WILL DIG
2. WED. 24 JAN '90, DUG 8'x6'x3'+DEEP HOLE; NO POST, NO PIT, NO STONE. WILL SPLIT R/W @ FENCE & SET RR. 5 W/C.S.
3. MON. 29 JAN '90 SET RR. SPIKE W/CENTER PUNCH @ 18' R/W SPLIT - POSTS OUT OF PLUMB.



NORTH 1/4 COR. SEC. 3
Corner O-252009 Project $\sqrt{2}$

K2=NE COR. SEC.#3
 HARR. TWP. CASS CO. IND.
 T28N R1E

K'2=SE COR. SEC.#34
 WAYNE TWP. FULTON CO. IND.
 T29N R1E



HARRISON TWP.
 CASS CO.
 SEC #3

K2-K'2=122.78'
 SEC.#4 HARRISON TWP CASS Co.

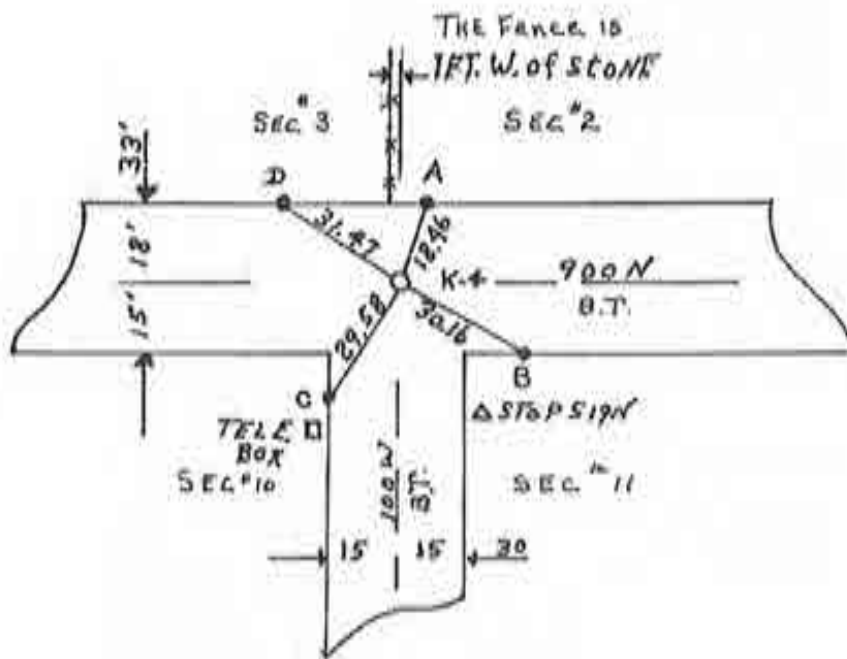
K2-HARR.TWP. CASS CO. IND. FOUND
 (1" COVER) REMOVED AND REPLACED WITH
A MAG. REF. PIN APPROX. 8" COVER
 SET FOUR MAG. REF. PINS; AS SHOWN ABOVE;
 RADI AS FOLLOWS:

K'2-WAYNE TWP. FULTON CO. IND.
 FOUND A ONE MAN STONE- POINTED
 HAVING 12" COVER: GLUED MAG.
 (1-DEEP) ON COR. STONE
 SET FOUR MAG REF PINS
 AS SHOWN ABOVE:
 RADI AS FOLLOWS:

- K2-F=27.52'
- K2-G=29.88'
- K2-H=46.23'

- K'2-A=37.22'
- K'2-B=22.49'
- K'2-C=40.28'
- K'2-D=43.08'

K4-SW COR SEC. #2
 HARRISON TWP. CASS CO. IND.
 T28N R1E



K4-HARRISON TWP CASS CO. IND.
 FOUND A POINTED TWO MAN STONE
 HAVING 10" COVER (MARKED SW COR.)
 GLUED MAG (1 DEEP) ON COR. STONE
 SET FOUR MAG REF PINS
 RADI AS FOLLOWS:

K4-A=18.46'

K4-B=30.16'

K4-C=29.58'

K4-D=31.47'

5-30-80

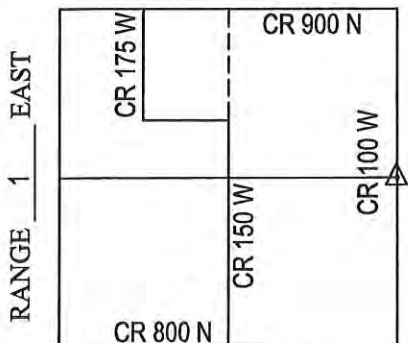
-K4-

CORNERSTONE RECORD BOOK

SITE MAP

SECTION 10

TOWNSHIP 28 NORTH



OFFICE OF THE CASS COUNTY SURVEYOR, LOGANSPORT, INDIANA

CORNER DESCRIPTION: EAST 1/4 CORNER SEC. 10, TWP-28-N, RNG-1-E (Q-7)

DATE RECOVERED: OCTOBER 30, 2009

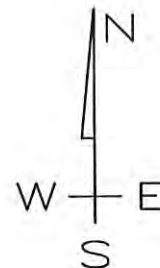
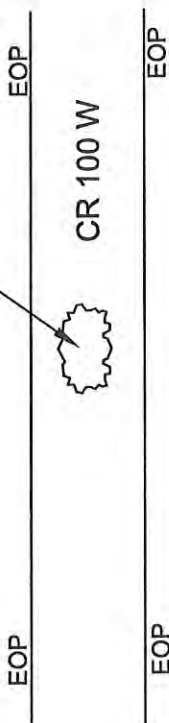
CORNER RECOVERED BY: RANDALL MILLER

SURVEYOR'S REPORT:

THE CASS COUNTY CORNERSTONE RECORDS PROVIDED NO PRIOR EXCAVATION HISTORY FOR THIS CORNER. ON OCTOBER 30, 2009, NO METALLIC SIGNAL WAS OBSERVED IN THE CENTER OF PAVEMENT AND ONLINE WITH FENCE LINE EVIDENCE TO THE EAST. ON THE SAME DAY, A 4'X4'X4' HOLE WAS EXCAVATED BY RANDALL MILLER AND ASSOCIATES, INC., WHERE NO STONE WAS FOUND AT THE ABOVE MENTIONED LOCATION.

Witnessed by: Chuck Sterrit
Willie Elliott

4'X4'X4' HOLE
EXCAVATED 10/30/09
(NO STONE FOUND)



MONUMENT SET: NO MONUMENT FOUND / 4'X4'X4' HOLE EXCAVATED & NO STONE FOUND

- REFERENCES: 1. _____
2. _____
3. _____

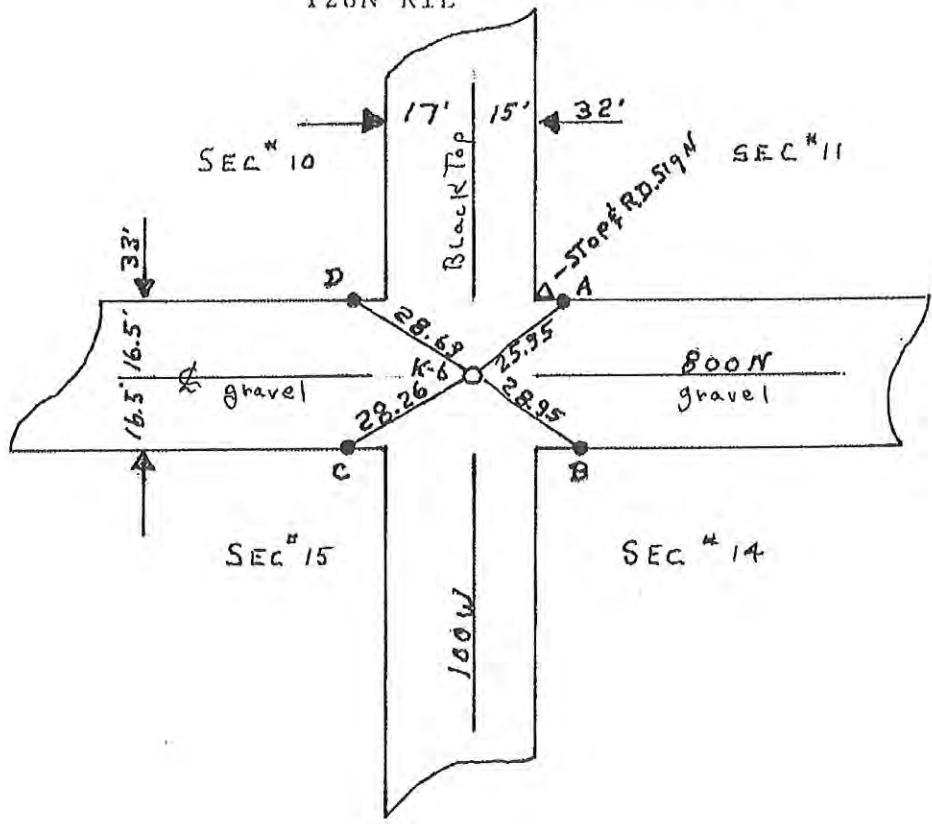
CERTIFICATION:

I, THE UNDERSIGNED, RANDALL MILLER, A LAND SURVEYOR REGISTERED IN THE STATE OF INDIANA UNDER I.C. 25-31, DO HEREBY CERTIFY THAT I HAVE RECOVERED THE CORNER HEREON SHOWN AND DESCRIBED.

Randall Miller
RANDALL D. MILLER
R.L.S. #880001



K-6 SE COR SEC.#10
 HARRISON TWP. CASS CO. IND.
 T28N R1E



K-6 FOUND A POINTED THREE MAN STONE
WITH 14" COVER; GLUED A MAG (1DEEP)
ON STONE: STONE HAD A + MARK
 SET FOUR MAG REF PINS
 RADI AS FOLLOWS:

- K-6-A=25.95'
- K-6-B=28.95'
- K-6-C=28.26'
- K-6-D=28.69'

5-30-80

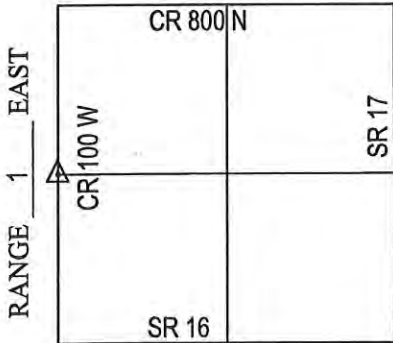
K-6

CORNERSTONE RECORD BOOK

SITE MAP

SECTION 14

TOWNSHIP 28 NORTH



OFFICE OF THE CASS COUNTY SURVEYOR, LOGANSPORT, INDIANA

CORNER DESCRIPTION: WEST 1/4 CORNER SEC. 14, TWP-28-N, RNG-1-E (Q-11)

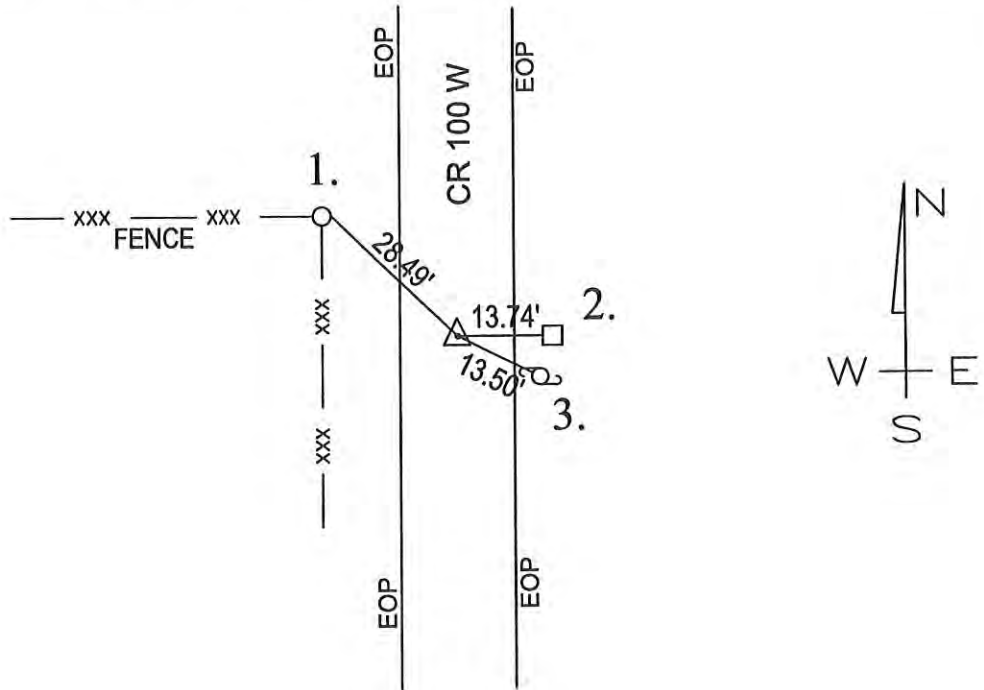
DATE RECOVERED: OCTOBER 9, 2009

CORNER RECOVERED BY: RANDALL MILLER

SURVEYOR'S REPORT:

THE CASS COUNTY CORNERSTONE RECORDS PROVIDED NO PRIOR EXCAVATION HISTORY FOR THIS CORNER. ON OCTOBER 9, 2009, NO METALLIC SIGNAL WAS OBSERVED IN THE ROADWAY ALONG THE POSSESSION LINE ON THE EAST. ON THE SAME DAY, A 4'X4'X2.5' HOLE WAS EXCAVATED BY RANDALL MILLER AND ASSOCIATES, INC., AND AN 8" LIMESTONE CORNERSTONE WAS FOUND APPROXIMATELY 2.5' BELOW THE SURFACE OF THE ROAD WITH TOP OF STONE INTACT EXISTING PK NAILS WERE FOUND IN WOODEN CORNER POSTS, WHICH WERE USED AS THE REFERENCE MONUMENTATION, AS SHOWN. ON NOVEMBER 24, 2009, A 5/8" DIAMETER IRON REBAR WITH CAP STAMPED RMA FIRM #0074 WAS SET FLUSH WITH THE ROAD SURFACE OVER THE TOP OF STONE.

Witnessed by: Chuck Sterrit
Rob Spradling
Willie Elliott



MONUMENT SET: 5/8" DIA. REBAR \ RMA CAP FIRM #0074 SET FLUSH WITH ROAD OVER TOP OF STONE

REFERENCES: 1. PK NAIL FOUND 12" ABOVE GRADE IN EAST SIDE OF 6" DIA. WOOD POST

2. PK NAIL FOUND 12" ABOVE GRADE IN EAST FACE OF 6"X6" WOOD POST

3. PK NAIL FOUND 12" ABOVE GRADE IN WEST SIDE OF UTILITY POLE

CERTIFICATION:

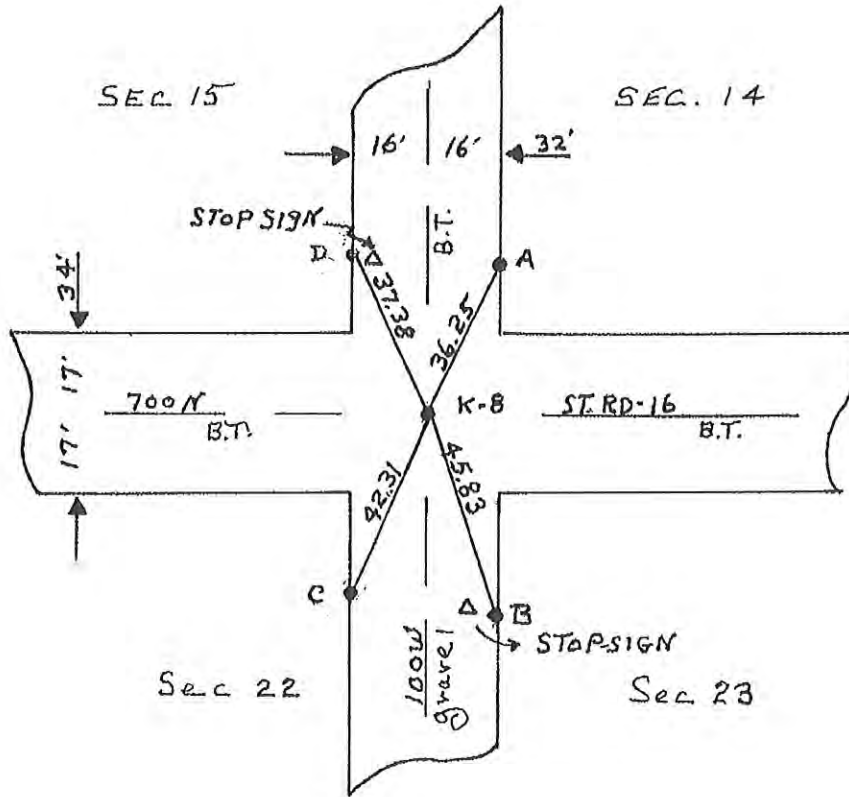
I, THE UNDERSIGNED, RANDALL MILLER, A LAND SURVEYOR REGISTERED IN THE STATE OF INDIANA UNDER I.C. 25-31, DO HEREBY CERTIFY THAT I HAVE RECOVERED THE CORNER HEREON SHOWN AND DESCRIBED.

Randall Miller
 RANDALL D. MILLER
 R.L.S. #880001



Q-11

SE CORNER SEC. #15; T28N R1E HARRISON TWP.
 CASS COUNTY IND.



FOUND A POINTED SEVEN MAN STONE WITH
 + MARK PLUS 14, 15, 22, 23 HAVING 6" COVER.
REMOVED SAME AND REPLACED SAME WITH
A MAG REF PIN HAVING 21" COVER
 SET FOUR MAG REF PINS:
 RADI AS FOLLOWS:

- K-8-A=36.25'
- K-8-B=45.83'
- K-8-C=42.31'
- K-8-D=37.38'

5-30-80

Corner Q-13 2009 Project

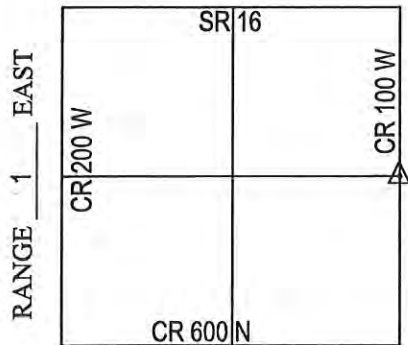
~~K-8~~

CORNERSTONE RECORD BOOK

SITE MAP

SECTION 22

TOWNSHIP 28 NORTH



Witnessed by: Chuck Sterrit
Rob Spradling
Willie Elliott

OFFICE OF THE CASS COUNTY SURVEYOR, LOGANSPORT, INDIANA

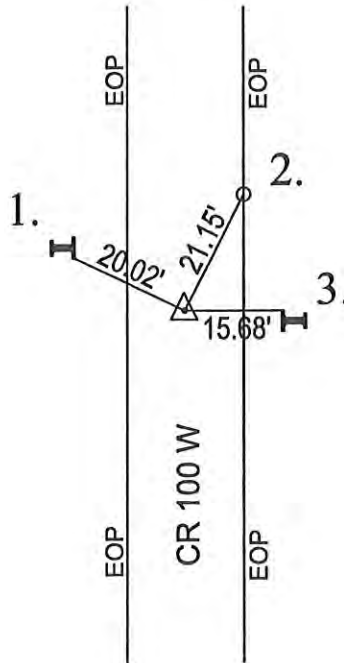
CORNER DESCRIPTION: EAST 1/4 CORNER SEC. 22, TWP-28-N, RNG-1-E (Q-15)

DATE RECOVERED: OCTOBER 9, 2009

CORNER RECOVERED BY: RANDALL MILLER

SURVEYOR'S REPORT:

THE CASS COUNTY CORNERSTONE RECORDS PROVIDED NO PRIOR EXCAVATION HISTORY FOR THIS CORNER. ON OCTOBER 9, 2009, NO METALLIC SIGNAL WAS OBSERVED WITHIN THE PAVEMENT OF COUNTY ROAD 100 WEST. ON THE SAME DAY, A 4'X4'X1' HOLE WAS EXCAVATED BY RANDALL MILLER AND ASSOCIATES, INC., AND A 6"X8" GRANITE STONE WAS FOUND BURIED APPROXIMATELY 10" BELOW THE SURFACE OF THE ROAD WITH HIGH POINT INTACT. ON NOVEMBER 24, 2009, A 5/8" DIAMETER IRON REBAR WITH CAP STAMPED RMA FIRM #0074 WAS SET FLUSH WITH THE ROAD SURFACE OVER THE HIGH POINT OF THE STONE.



MONUMENT SET: 5/8" DIA. REBAR \ RMA CAP FIRM #0074 SET FLUSH WITH ROAD OVER HIGH POINT OF STONE

- REFERENCES: 1. SE CORNER RAIL IRON POST (MEASUREMENT TAKEN 12" ABOVE GRADE)
 2. 5/8" DIA. IRON REBAR SET IN EAST EDGE OF PAVEMENT
 3. NW CORNER RAIL IRON POST (MEASUREMENT TAKEN 12" ABOVE GRADE)

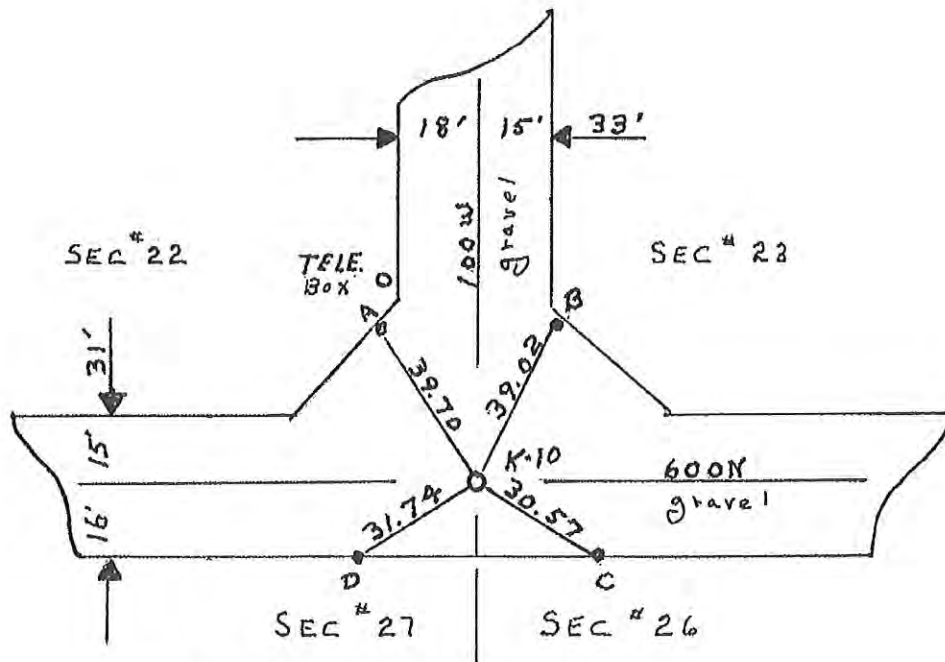
CERTIFICATION:

I, THE UNDERSIGNED, RANDALL MILLER, A LAND SURVEYOR REGISTERED IN THE STATE OF INDIANA UNDER I.C. 25-31, DO HEREBY CERTIFY THAT I HAVE RECOVERED THE CORNER HEREON SHOWN AND DESCRIBED.

Randall Miller
 RANDALL D. MILLER
 R.L.S. #880001



Q-15



K-10 SE COR SEC. #22, T28N;R1E:
 HARRISON TWP. CASS.CO. IND.
 FOUND A FLAT THREE MAN STONE WITH
 + MARK HAVING 16" COVER
 GLUED MAG (1"DEEP) ON COR. STONE
 SET FOUR MAG REF PINS
 RADI AS FOLLOWS:

- K-10-A=39.70'
- K-10-B=39.02'
- K-10-C=30.57'
- K-10-D=31.74'

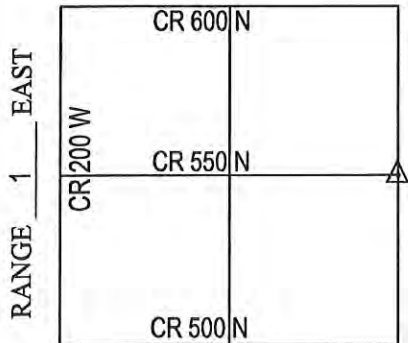
5-30-80

CORNERSTONE RECORD BOOK

SITE MAP

SECTION 27

TOWNSHIP 28 NORTH



OFFICE OF THE CASS COUNTY SURVEYOR, LOGANSPORT, INDIANA

CORNER DESCRIPTION: EAST 1/4 CORNER SEC. 27, TWP-28-N, RNG-1-E (Q-19)

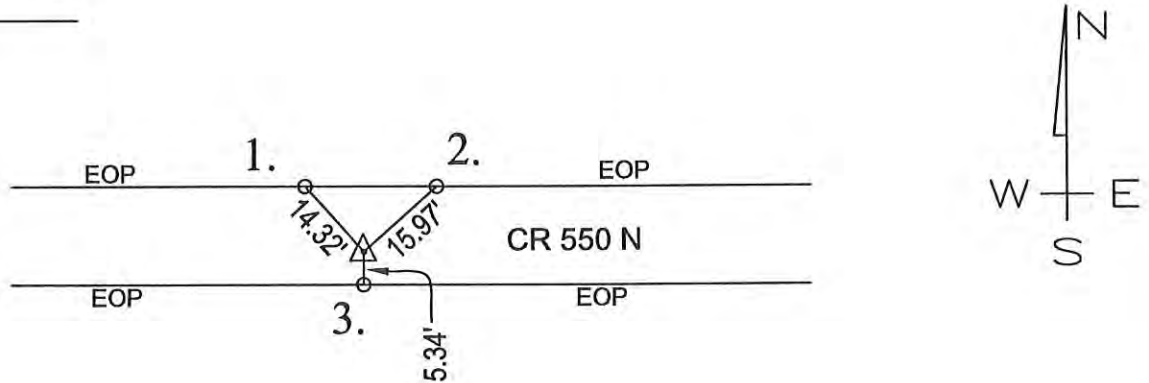
DATE RECOVERED: OCTOBER 9, 2009

CORNER RECOVERED BY: RANDALL MILLER

SURVEYOR'S REPORT:

THE CASS COUNTY CORNERSTONE RECORDS PROVIDED NO PRIOR EXCAVATION HISTORY FOR THIS CORNER. ON OCTOBER 9, 2009, A PK NAIL WAS FOUND BURIED APPROXIMATELY 2" BELOW THE SURFACE OF THE ROAD. ON THE SAME DAY, THE NAIL WAS REMOVED AND A 3'X3'X0.5' HOLE WAS EXCAVATED BY RANDALL MILLER AND ASSOCIATES, INC., AND A 6" GRANITE STONE WITH DOME TOP WAS FOUND BURIED APPROXIMATELY 5" BELOW THE SURFACE OF THE ROAD. THERE WAS NO HISTORY FOUND OR PROVIDED TO RMA IN REGARD TO SAID NAIL, WHICH MEASURED APPROXIMATELY 0.04' SOUTH OF THE STONE. ON DECEMBER 30, 2009, A MAG NAIL WITH A WASHER STAMPED RMA FIRM #0074 WAS SET FLUSH WITH THE ROAD SURFACE OVER THE TOP CENTER OF STONE.

Witnessed by: Chuck Sterrit
Rob Spradling
Willie Elliott



MONUMENT SET: MAG NAIL SET WITH WASHER FIRM #0074 SET FLUSH WITH ROAD OVER TOP CENTER OF STONE

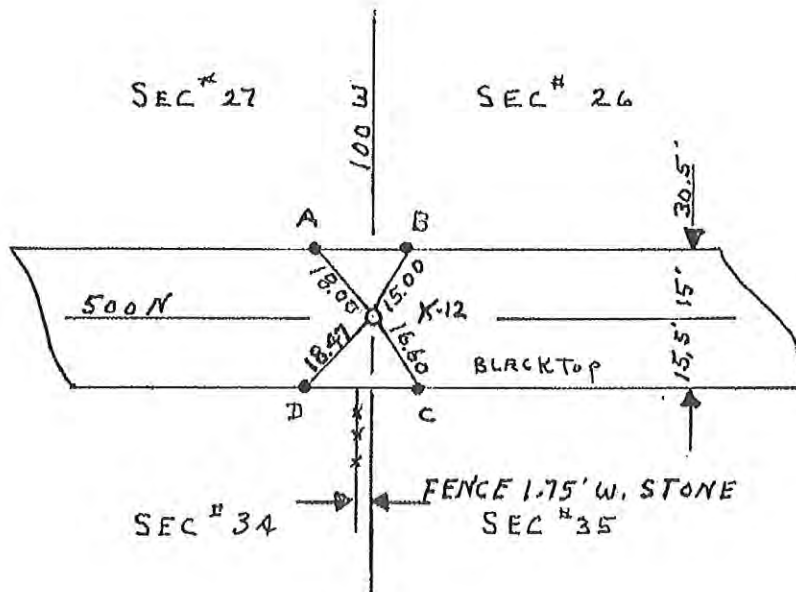
- REFERENCES: 1. MAG NAIL SET IN NORTH EDGE OF PAVEMENT
 2. MAG NAIL SET IN NORTH EDGE OF PAVEMENT
 3. MAG NAIL SET IN SOUTH EDGE OF PAVEMENT

CERTIFICATION:

I, THE UNDERSIGNED, RANDALL MILLER, A LAND SURVEYOR REGISTERED IN THE STATE OF INDIANA UNDER I.C. 25-31, DO HEREBY CERTIFY THAT I HAVE RECOVERED THE CORNER HEREON SHOWN AND DESCRIBED.

Randall Miller
 RANDALL D. MILLER
 R.L.S. #880001





K-12 SE COR SEC. #27; T28N; R1E
 HARRISON TWP. CASS CO. IND.
FOUND A POINTED FIVE MAN STONE
HAVEING 8" COVER. GLUED
MAG (1DËEP) ON COR. STONE
 HAVING 6" COVER. ALSO:
 SET FOUR MAG REF PINS:
 RADI AS FOLLOWS:

K-12-A=18.00'

K-12-B=15.00'

K-12-C=16.60'

K-12-D=18.47'

SEE REFERENCE MANUAL

RF - 0090 - HA

5-30-80

Corner Q-21 2009 Project

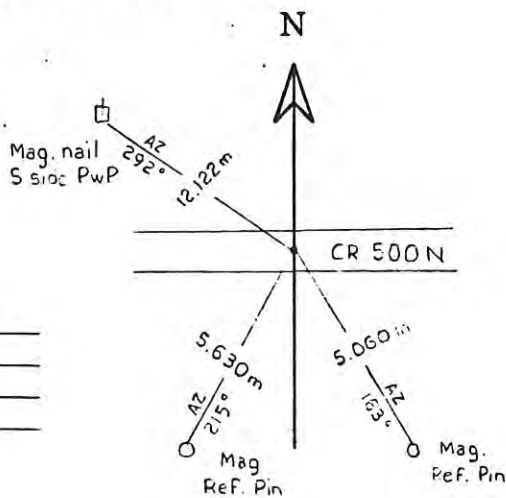
~~K-12~~

SECTION 27, TOWNSHIP 28N, RANGE 1E

(Description of Corner Location) SE COR

HARRISON TWP - CASS COUNTY, INDIANA

0090



TYPE OF MONUMENT: .102m BOLT

DEPTH: FLUSH

BY: CO SURVEYOR

DATE: 2/16/99

State Form 40180

SITE MAP

SECTION 34

TOWNSHIP 28 NORTH



CORNERSTONE RECORD BOOK

OFFICE OF THE CASS COUNTY SURVEYOR, LOGANSPORT, INDIANA

CORNER DESCRIPTION: EAST 1/4 CORNER SEC. 34, TWP-28-N, RNG-1-E (Q-23)

DATE RECOVERED: NOVEMBER 30, 2009

CORNER RECOVERED BY: RANDALL MILLER

SURVEYOR'S REPORT:

THE CASS COUNTY RECORDS PROVIDED NO PRIOR EXCAVATION HISTORY FOR THIS CORNER. ON NOVEMBER 30, 2009, A 3" DIAMETER STEEL CORNER POST WAS FOUND WITH AN EXISTING FENCE LINE SITUATE SOUTH FROM IT'S LOCATION. THERE WERE SEVERAL STONES FOUND LYING AROUND THE POST BUT NONE WERE CHARACTERISTIC OF A CORNER STONE. NEW REFERENCE MONUMENTATION WAS ESTABLISHED ON THE SAME DAY, AS SHOWN.

Witnessed by: Willie Elliott
Cameron Harmon



MONUMENT SET: 3" DIAMETER STEEL CORNER POST FOUND

REFERENCES: 1. #3 IRON REBAR SET IN NORTH-SOUTH FENCE

2. #3 IRON REBAR SET

3. _____

CERTIFICATION:

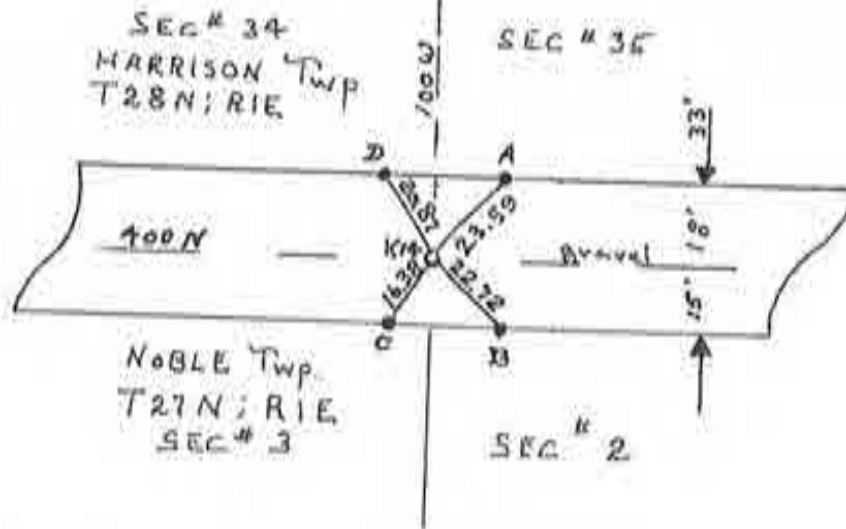
I, THE UNDERSIGNED, RANDALL MILLER, A LAND SURVEYOR REGISTERED IN THE STATE OF INDIANA UNDER I.C. 25-31, DO HEREBY CERTIFY THAT I HAVE RECOVERED THE CORNER HEREON SHOWN AND DESCRIBED.

Randall Miller

RANDALL D. MILLER
R.L.S. #880001



A COMMON CORNER: SE COR. SEC. #34: T28N R1E
 HARRISON TWP. CASS COUNTY IND.



K-14-FOUND A POINTED TWO MAN STONE
 HAVING 1" COVER; LOWERED STONE
 HAVING 12" COVER, GLUED MAGNET
(IDEEP) ON COR. STONE
 SET FOUR MAG REF PINS:
 RADT AS FOLLOWS:

- K-14-A=23.59'
- K-14-B=22.72'
- K-14-C=16.38'
- K-14-D=20.87'

SEE REFERENCE MANUAL
 RF - 0089 - HA

5-30-80
 Corner Q-25 2009 Project

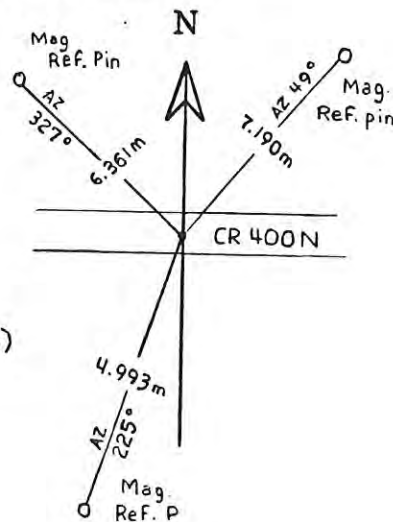
K-14

SECTION 34, TOWNSHIP 28N, RANGE 1E
(Description of Corner Location) SE COR
HARRISON TWP - CASS COUNTY, INDIANA



0089

note: .46m S of
¢ CR 400N



TYPE OF MONUMENT: SET RR SPK OVER
DEPTH: FLUSH ORIG RR SPK (down .127m)
BY: C.O. SURVEYOR
DATE: 2/18/99

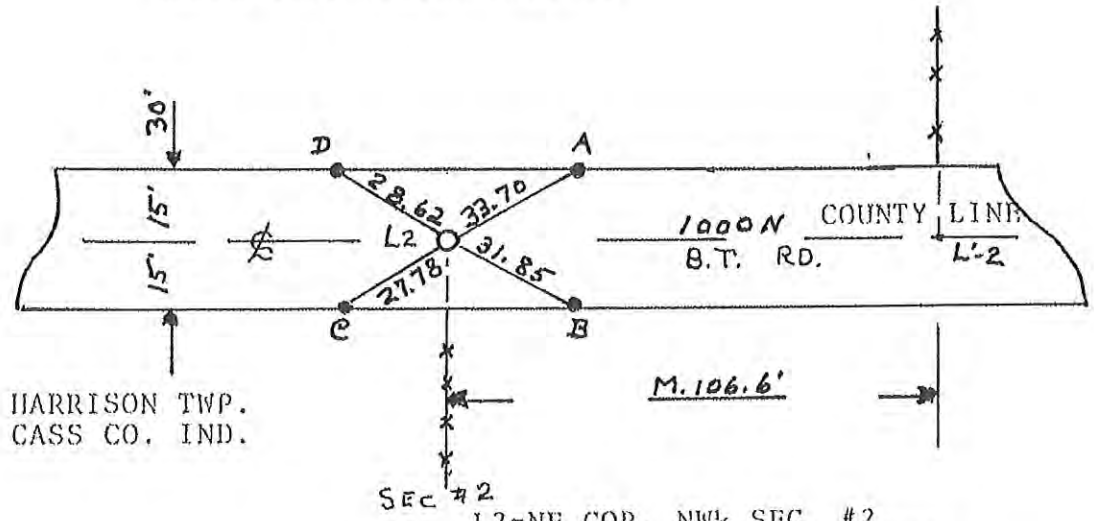
State Form 40180

SW $\frac{1}{4}$ SEC. #35 WAYNE TWP.
 FULTON CO. IND.
 T29N R1E



SEC 35

WAYNE TWP. FULTON CO. IND.



HARRISON TWP.
 CASS CO. IND.

M. 106.6'

SEC 2

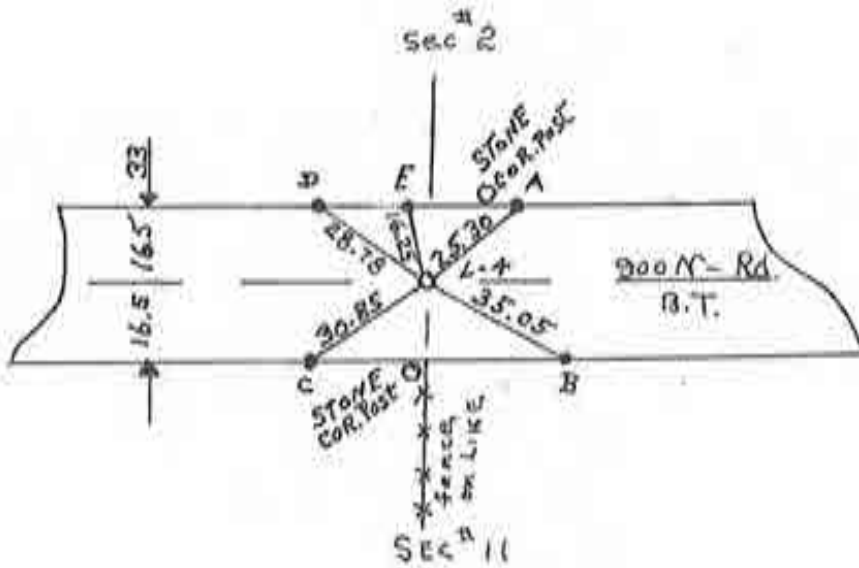
L2=NE COR. NW $\frac{1}{4}$ SEC. #2
 HARRISON TWP. CASS CO. IND.
 T28N R1E
A QUARTER CORNER

L2-HARRISON TWP. CASS CO. IND. FOUND
A THREE MAN STONE HAVING 16" COVER WITH + MARK
GLUED MAG. (1DEEP) ON COR. STONE
 SET FOUR MAG. REF. PINS; AS SHOWN ABOVE
 RADI AS FOLLOWS:

- L2-A=33.70' OK
- L2-B=31.85' OK
- L2-D=27.78' = 27.90 7-28-81 b DM
- L2-D=28.62' = 28.68 7-28-81 b DM

A QUARTER CORNER

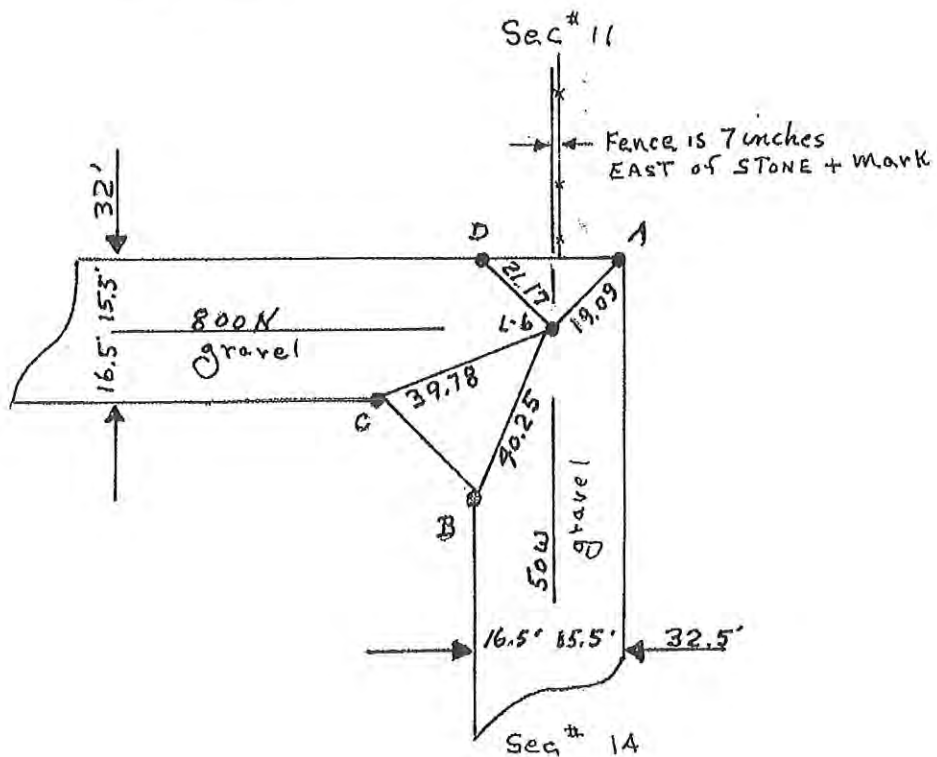
L4-SW COR. SE 1/4 SEC. #2
 HARRISON TWP., CASS CO., IND.
 T28N R1E



L4-HARRISON TWP., CASS CO., IND.
FOUND A THREE MAN STONE- 12" COVER
WITH A + MARK ON TOP-GLUED MAG (IDEEP)
 ON CORNER STONE
 SET FIVE MAG REF PINS
 RADI AS FOLLOWS:

- L4-A=25.30'
- L4-B=35.05'
- L4-C=30.85'
- L4-D=28.78'
- L4-E=16.25'

A QUARTER CORNER
 L-6 SW COR SE $\frac{1}{4}$ SEC. #11
 HARRISON TWP., CASS CO. IND.
 T28N R1E



L-6 FOUND A LARGE THREE MAN STONE
 HAVING A + MARK & ALSO $\frac{1}{4}$ S
 FOUND SAME IN THE MIDDLE OF A ROCK GARDEN
 ABOUT 15" DEEP
REMOVED AND REPLACED SAME WITH
A MAG REF PIN HAVING 18" COVER
 RADI AS FOLLOWS:

L-6-A=19.09'

L-6-B=40.25'

L-6-C=39.78'

L-6-D=21.17'

5-30-80

Corner S-9 2009 Project

L-6

SECTION 26, TOWNSHIP 28N, RANGE 1E

(Description of Corner Location) S 1/4 COR

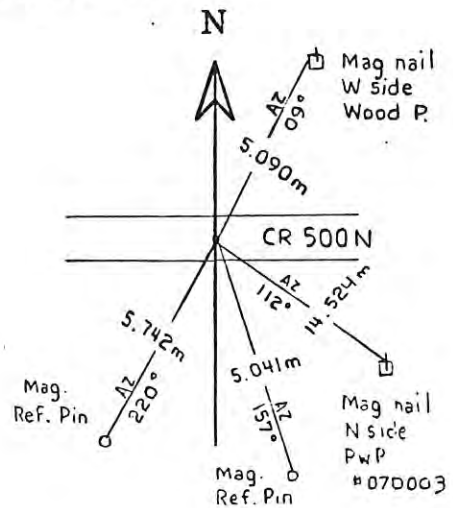
HARRISON TWP - CASS COUNTY, INDIANA

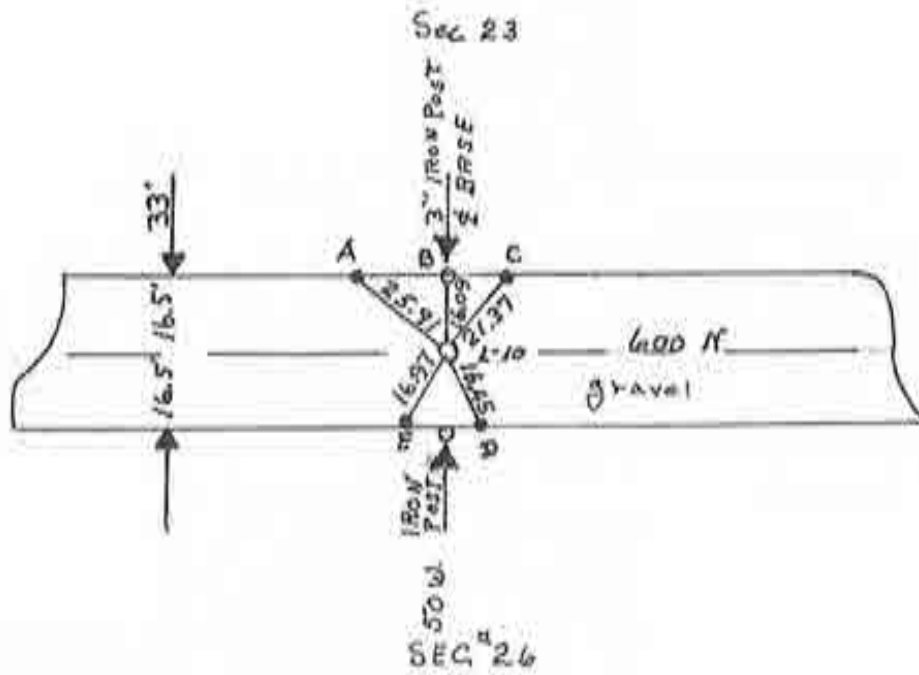
0080



TYPE OF MONUMENT: .102 BOLT
 DEPTH: FLUSH
 BY: CO. SURVEYOR
 DATE: 2/18/99

State Form 40180





L-10 A QUARTER CORNER
 L-10 SW COR SEC. 23, T28N; R1E
 HARRISON TWP, CASS CO, IND.
FOUND A TWO MAN STONE WITH 10' COVER
GLUED MAG (1DEEP) ON QUARTER COR. STONE
SET FOUR MAG REF PINS
 RADI AS FOLLOWS:

$$L-10-A=25.91'$$

$$L-10-B=16.09'$$

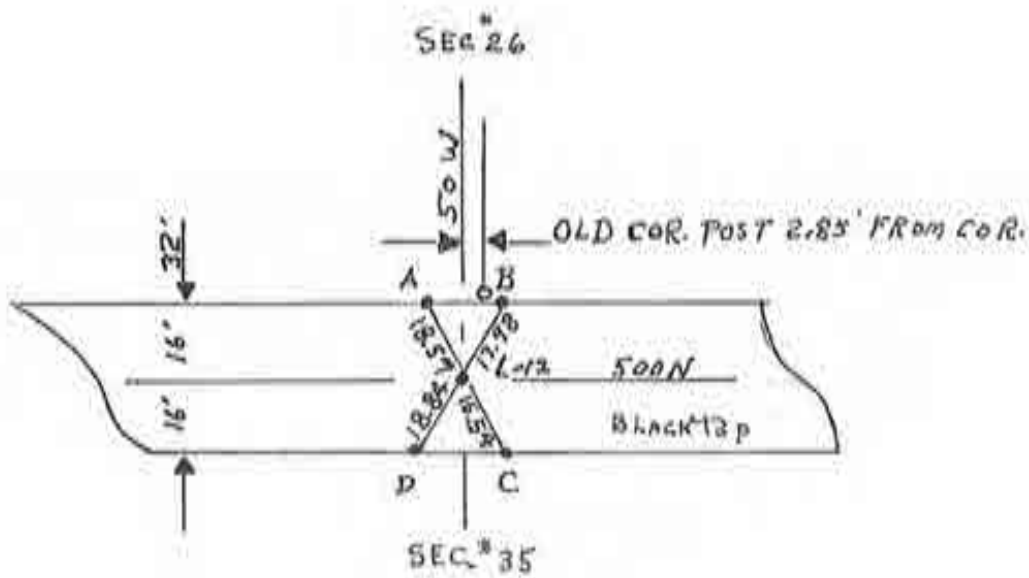
$$L-10-C=21.37'$$

$$L-10-D=16.45'$$

$$L-10-E=16.97'$$

5-30-80

1-10



L-12 A QUARTER COR. SW COR SEC# 26
 T28N; R11E; HARRISON TWP, CASS CO. IND.
FOUND A POINTED FIVE MAN STONE HAVING
2" COVER. REMOVED AND REPLACED WITH
A MAG. REF. PIN HAVING 18" COVER
 SET FOUR MAG. REF. PINS,
 RADT AS FOLLOWS:

L12-A=18.57

L12-B=17.98

L12-C=16.54

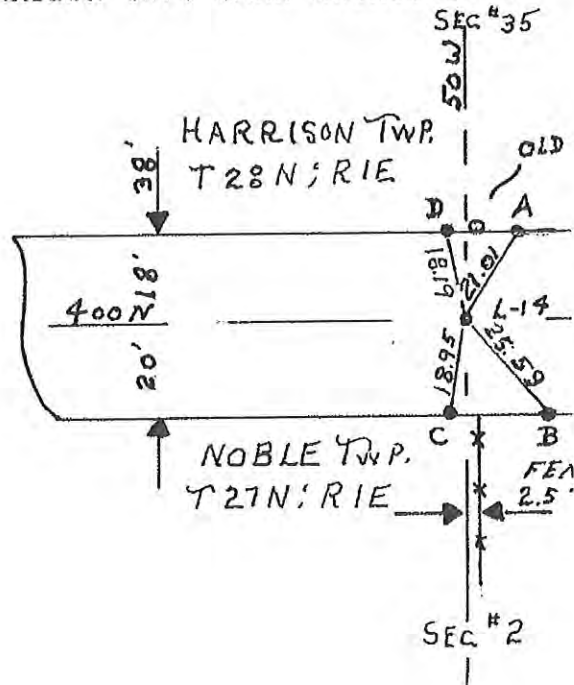
L12-D=18.84

SEE REFERENCE MANUAL
 RF - 0080 - HA

5-30-80
 Corner S-21 2009 Project

++

A QUARTER COR: SW COR. SE $\frac{1}{4}$ SEC. #35;
 HARRISON TWP. CASS COUNTY IND.



L-14-FOUND FLAT FIVE MAN STONE WITH
MARK HAVING 5" COVER: REMOVED
AND REPLACED WITH A MAG REF PIN
 HAVING 18" COVER. SET FOUR MAG REF
 RADI AS FOLLOWS:

$$L-14-A=21.01'$$

$$L-14-B=15.59'$$

$$L-14-C=18.95'$$


Corner S-25 2009 Project $L-14-D=18.19'$

SECTION 35, TOWNSHIP 28N, RANGE 1E

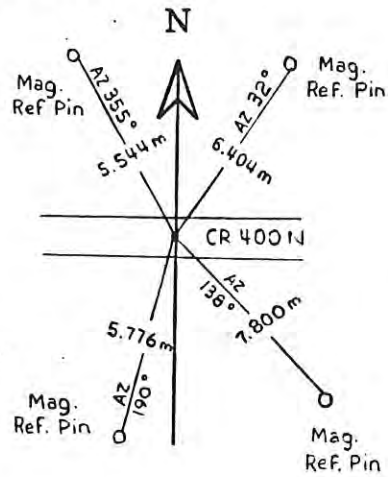
(Description of Corner Location) S 1/4 COR

HARRISON TWP - CASS COUNTY, INDIANA

0088



note: .46m south
of CR 400N

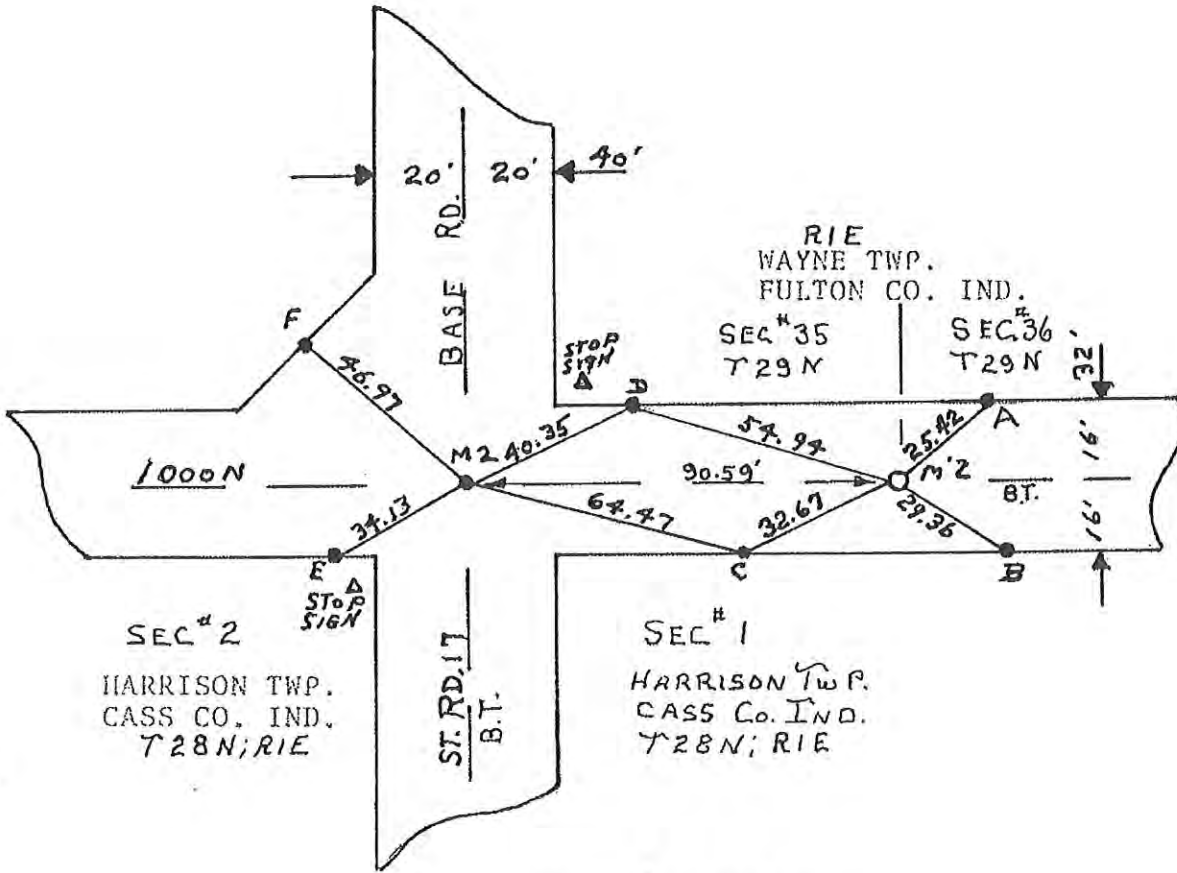


TYPE OF MONUMENT: SET RR SPK OVER
 DEPTH: FLUSH ORIG RR SPK (down .15m)
 BY: CO. SURVEYOR
 DATE: 2/18/99

State Form 40180

M2=NE COR. SEC.#2 HARR. TWP.
 CASS CO. IND.
 T28N R1E

M'2=SE COR. SEC. #35 WAYNE TWP.
 FULTON CO. IND.
 T29N R1E



$M2 - M'2 = 90.59'$

M2-HARRISON TWP. CASS CO. IND.
 FOUND A FIVE MAN STONE-POINTED
 HAVING 8" COVER: REMAOVED & REPLACED
 WITH A MAG REF PIN WITH 20" COVER
 SET FOUR MAG REF PINS
 RADI AS FOLLOWS:

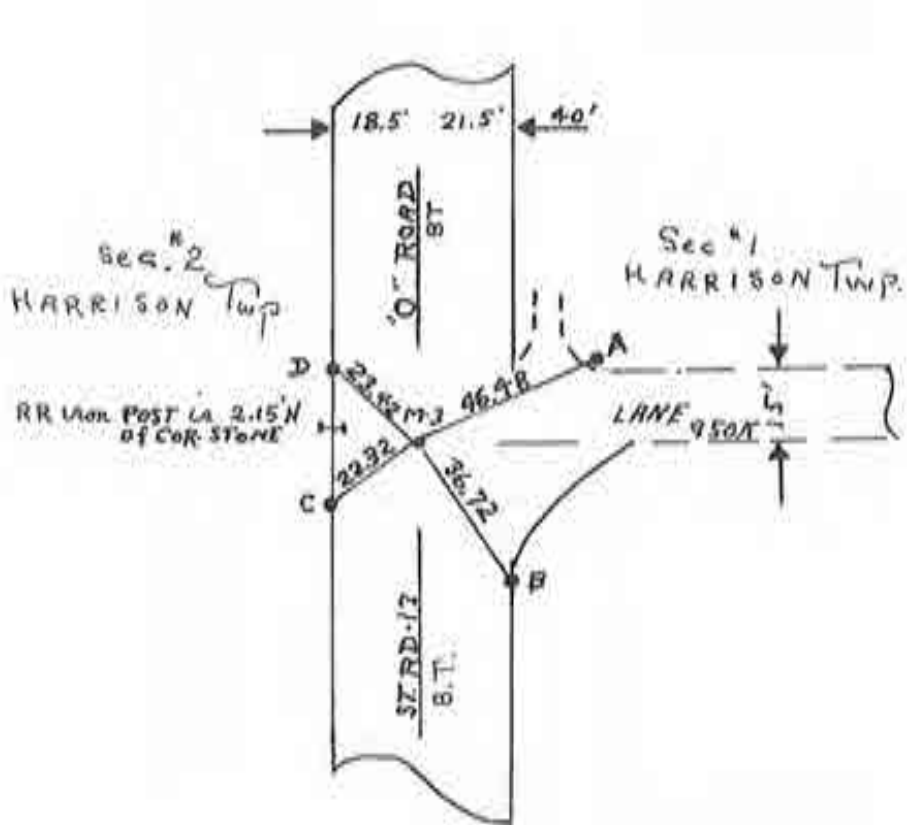
M'2-WAYNE TWP. FULTON CO. IND.
 FOUND POINTED THREE MAN STONE
 HAVING 10" COVER & A + MARK
 GLUED MAG (1DEEP) ON COR. STONE
 SET FOUR MAG REF PINS
 RADI AS FOLLOWS:

- M-2-C=64.47'
- M-2-D=40.35'
- M-2-E=34.13'
- M-2-F=46.97'

- M'2-A=25.42'
- M'2-B=29.36'
- M'2-C=32.67'
- M'2-D=54.94'

5-30-80

A QUARTER COR. STONE: SE COR NE $\frac{1}{4}$ SEC#2; T28N R1E
 HARRISON TWP. CASS COUNTY IND.



FOUND A ONE MAN STONE HAVING 18" COVER
REMOVED AND REPLACED SAME WITH A MAG
REF PIN HAVING 24" COVER. ALSO:
 SET FOUR MAG REF PINS.
 RADI AS FOLLOWS:

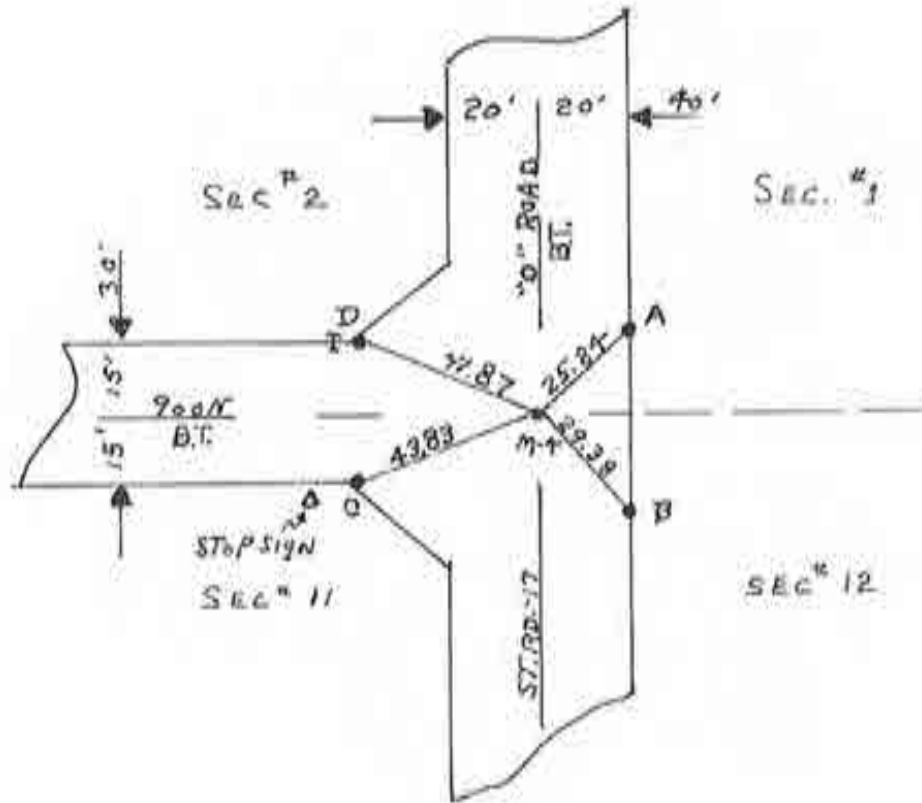
- M-3-A=46.48'
- M-3-B=36.72'
- M-3-C=22.32'
- M-3-D=23.42'

5-30-80

Corner U-3 2009 Project

~~113~~

SE CORNER SEC. #2; T28N R1E HARRISON TWP,
CASS COUNTY IND.



FOUND POINTED EIGHT MAN STONE WITH + MARK
AND ENGRAVED NE COR HAVING 6" COVER."

REMOVED SAME AND REPLACED WITH MAG REF
PIN HAVING 18" COVER.

SET FOUR MAG REF PINS.

RADI AS FOLLOWS:

$$M-4-A=25.84'$$

$$M-4-B=29.38'$$

$$M-4-C=43.83'$$

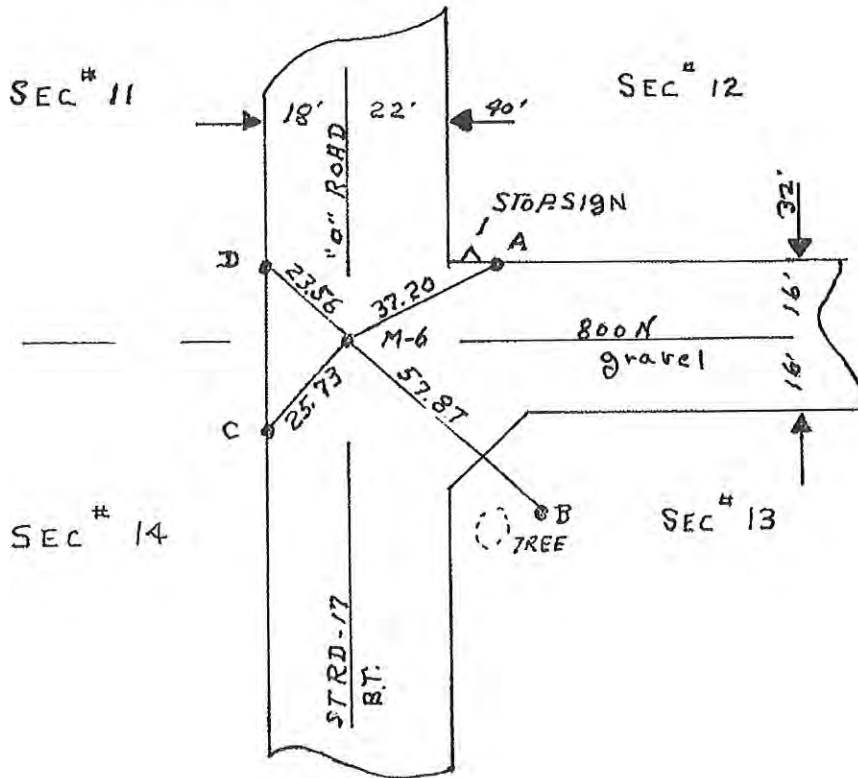
$$M-4-D=41.87'$$

S-30-80

Corner U-5 2009 Project

M-4

SE COR SEC.#11; T28N R1E HARRISON TWP.
CASS COUNTY IND.



FOUND POINTED FOUR MAN STONE WITH + MARK
HAVING 6" COVER. REMOVED AND REPLACED
SAME WITH A MAG REF PIN HAVING 24" COVER.
SET FOUR MAG REF PINS.

RADI AS FOLLOWS:

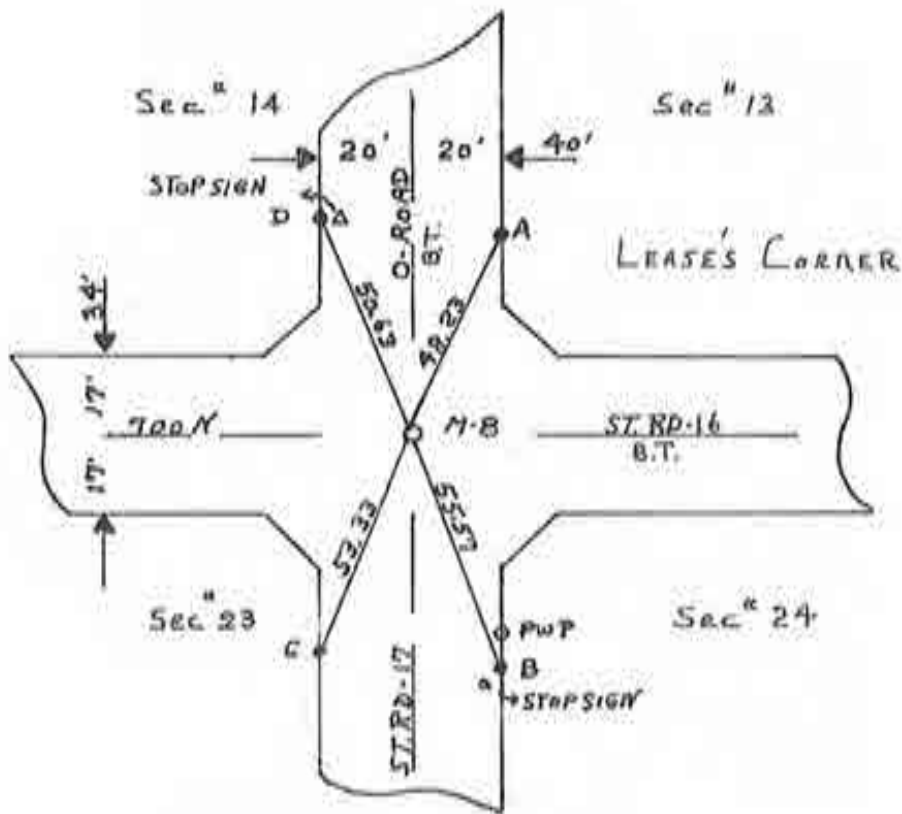
$$M-6-A=37.20'$$

$$M-6-B=57.87'$$

$$M-6-C=25.73'$$

$$M-6-D=23.56'$$

SE CORNER SEC. #14, T28N R1E HARRISON TWP.
 CASS COUNTY IND.



FOUND A THREE MAN STONE WITH + MARK
 HAVING 24" COVER, GLUED MAGNET (1DEEP)
ON SAID COR. STONE. SET FOUR MAG REF PINS:
 RADII AS FOLLOWS:

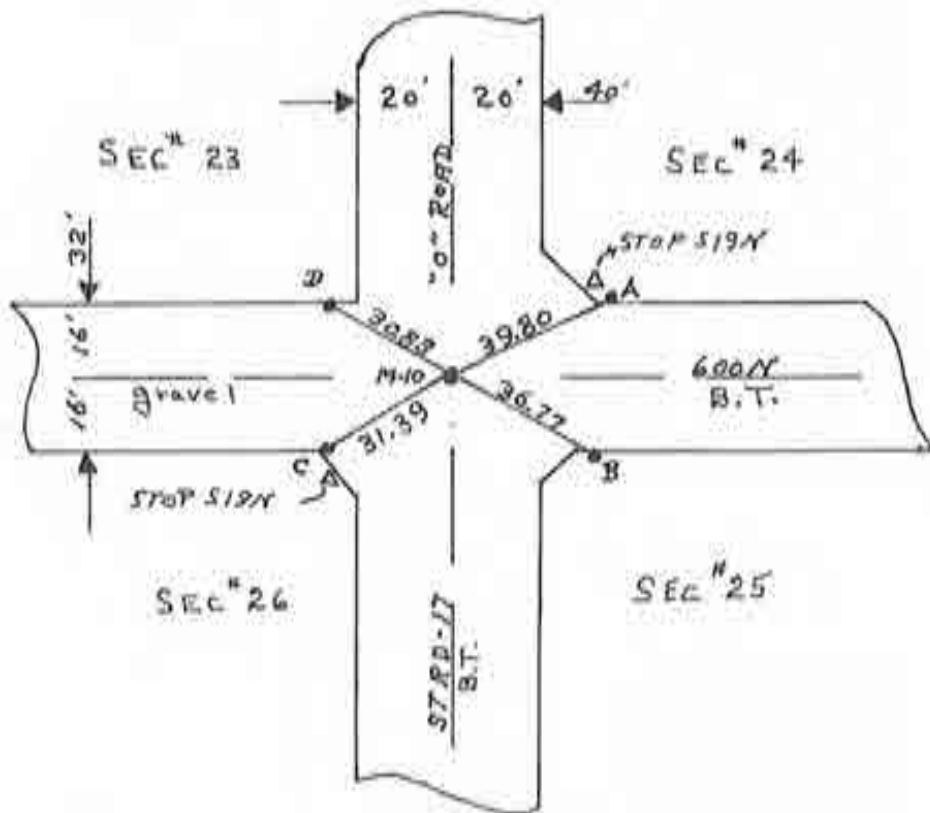
M-8-A=48.23'

M-8-B=55.57'

M-8-C=53.33'

M-8-D=50.63'

SE COR. SEC #23; T28N R1E; HARRISON TWP.
 CASS COUNTY IND.



FOUND A THREE MAN STONE HAVING 12" COVER:
REMOVED SAME AND REPLACED WITH A MAG REF PIN,
 HAVING 24" COVER. SET FOUR MAG REF PINS.
 RADI AS FOLLOWS:

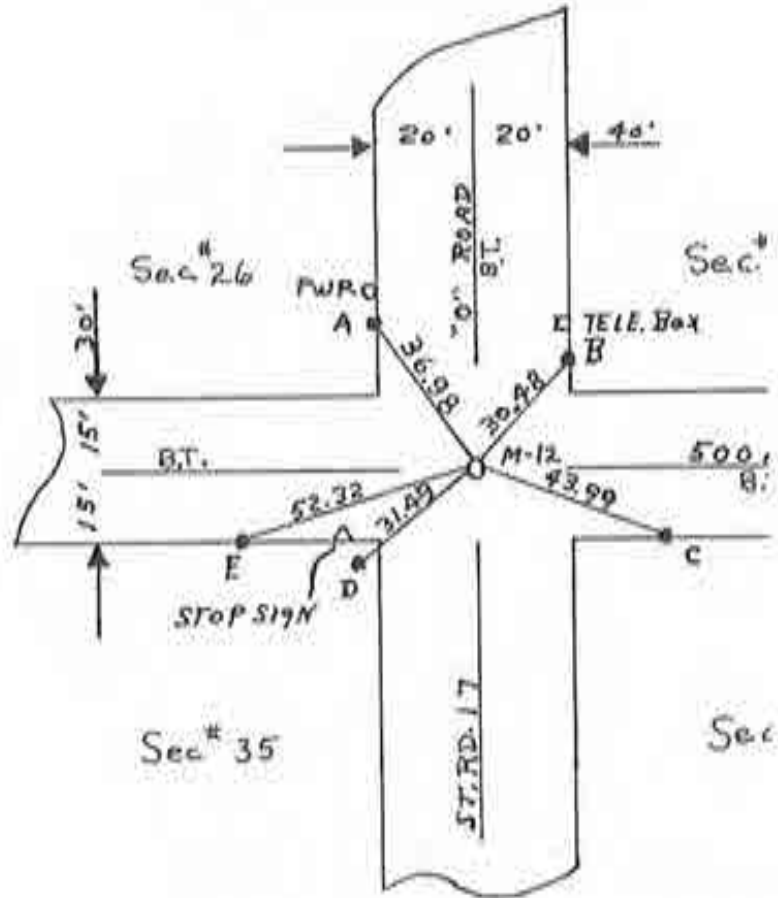
- M-10-A=39.80'
- M-10-B=36.77'
- M-10-C=31.39'
- M-10-D=30.83'

5-30-80

M-10

Corner U-17 2009 Project

SE COR SEC. #26; T28N R1E; HARRISON
 CASS COUNTY IND.



BECAUSE OF A CONCRETE MAT BELOW A BLA
 WE ESTABLISHED THE SE COR OF SEC #26
 SHOWN ABOVE AS FOLLOWS: SET A 2" CON
 IN THE CENTERLINE OF ST. RD. # 17 MI
 TWO METAL OBJECTS PICKED UP BY A MAC
 WHICH WAS 7" A PART NORTH & SOUTH. A
 FIVE MAG REF PINS: RADI AS FOLLOWS:

M-12-A=36.98'

M-12-B=30.48'


Corner U-21 2009 Project

SECTION 26, TOWNSHIP 28N, RANGE 1E

(Description of Corner Location) SE COR

HARRISON TWP - CASS COUNTY, INDIANA

0081

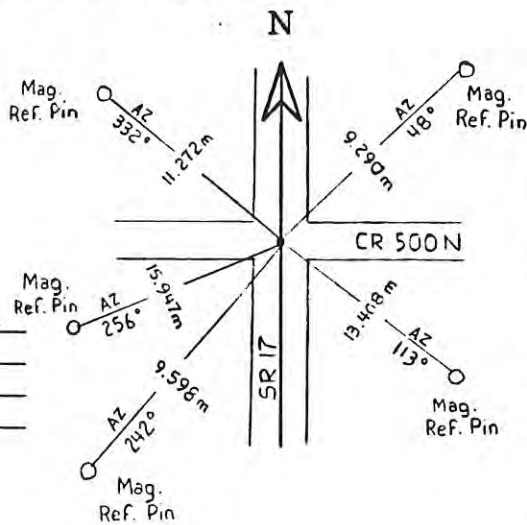


TYPE OF MONUMENT: .063m MAG NAIL

DEPTH: FLUSH

BY: CO. SURVEYOR

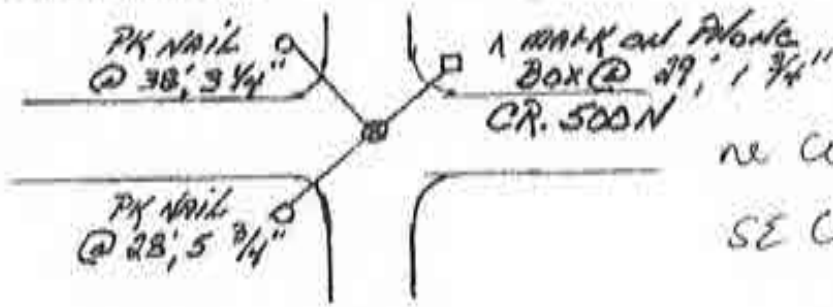
DATE: 2/18/99



State Form 40180

RS-27799 - SR-17
4-22-05
DJT

SECTIONAL CORNER MONUMENTS



NE COR SEC 35 OR
SE COR SEC 26

~~TA-TA~~

SEE REFERENCE MANUAL
RF - 0091 - HA

Corner U-23 2009 Project

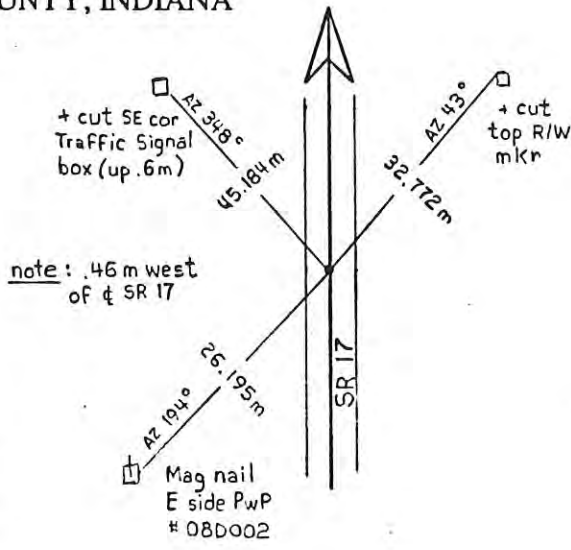
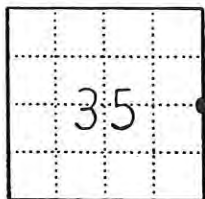
~~RF-13~~

SECTION 35, TOWNSHIP 28N, RANGE 1E

(Description of Corner Location) E 1/4 COR

HARRISON TWP. - CASS COUNTY, INDIANA

0091

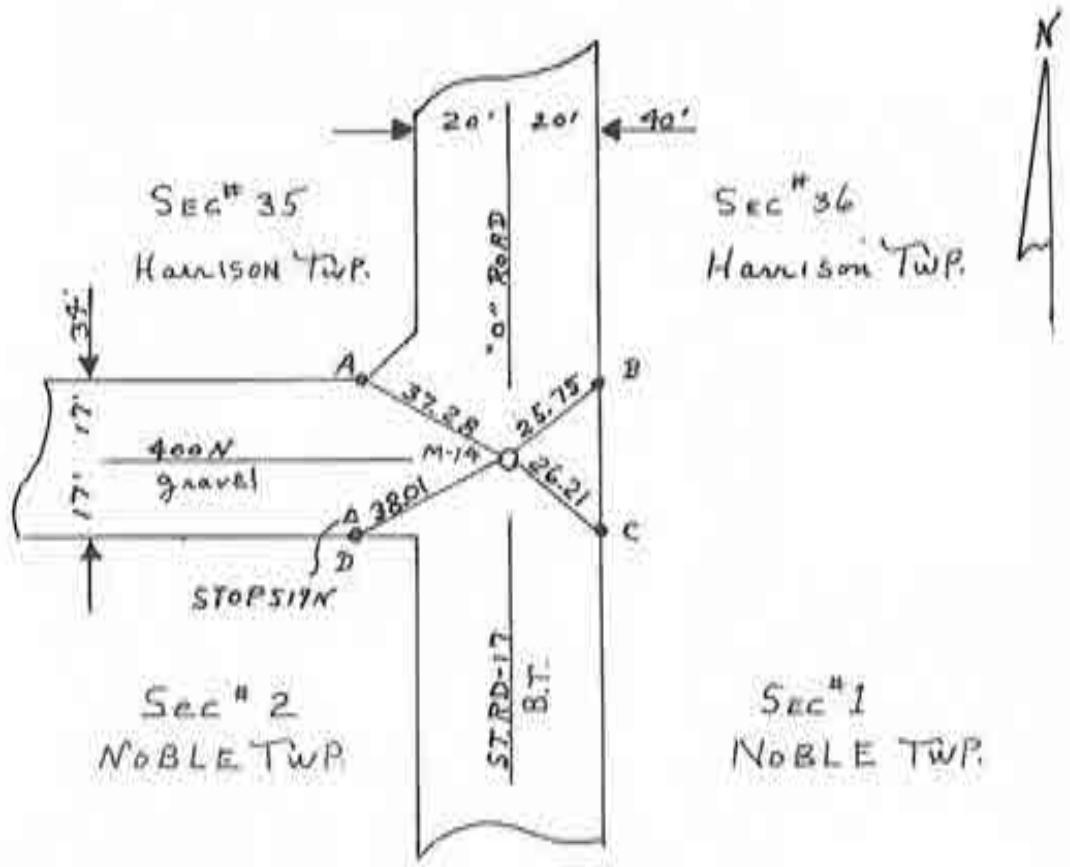


TYPE OF MON.: 0.063m MAG NAIL
 DEPTH: FLUSH
 UNCERTAINTY: _____
 BY: PARTY 2 FROM PLANS
 DATE: 2/18/99
 DES. NO.: 9701780

State Form 40180

U-23

SE CORNER SEC. #35: T28N R1E: HARRISON TWP.
 CASS COUNTY IND.



BECAUSE OF A CONCRETE MAT BELOW A BLACKTOP MAT,
 WE ESTABLISHED THE SE COR SEC. #35; T28N R1E;
 SHOWN ABOVE AS FOLLOWS: SET A TWO INCH
 CONCRETE NAIL (PK) THE CENTERLINE OF ST. RD. #17
 DIRECTLY OVER A METAL OBJECT PICKED UP BY
 A MAGNETIC LOCATER. ALSO SET FOUR MAG REF PINS:
 RADI AS FOLLOWS:

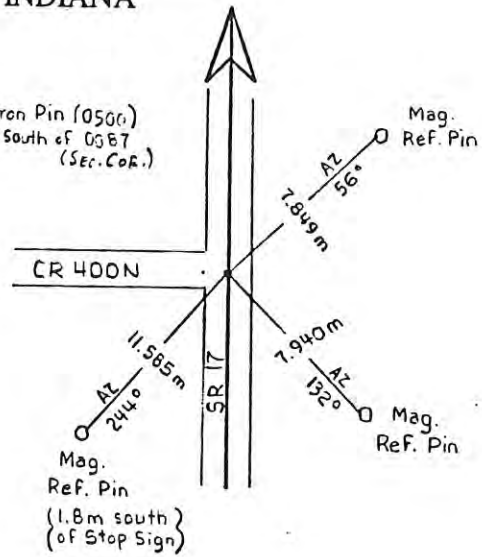
- M-14-A=37.28'
- M-14-B=25.75'
- M-14-C=26.21'
- M-14-D=38.01'

SEE REFERENCE MANUAL
 RF - 0087 - HA

SECTION 35, TOWNSHIP 28N, RANGE 1E
(Description of Corner Location) SE COR
HARRISON TWP - CASS COUNTY, INDIANA
0087



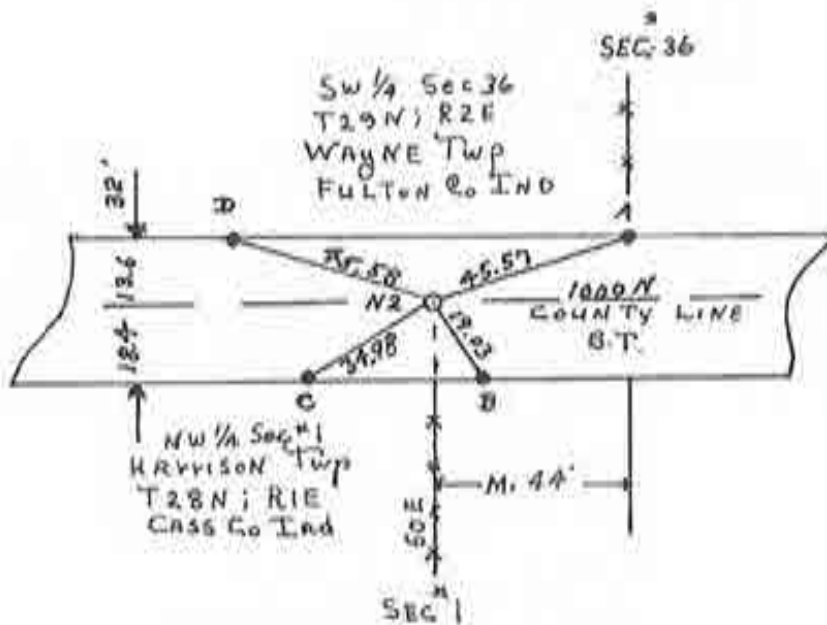
note : Iron Pin (0500)
15.796m South of 0087
(Sec. COR.)



TYPE OF MON.: .063 MAG. NAIL
DEPTH: FLUSH
UNCERTAINTY: _____
BY: CO. SURVEYOR
DATE: 2/18/99
DES. NO.: 9701780

State Form 40180

N2-NE COR NW¼ SEC. #1
 T28N R1E HARRISON TWP.
 CASS CO. IND.



A QUARTER CORNER
 N2- HARRISON TWP. CASS CO. IND,
 FOUND FIVE MAN STONE- 12"COVER & + MARK
 GLUED MAG (1DEEP) ON COR. STONE
 SET FOUR MAG REF. PINS
 RADI AS FOLLOWS:

N2-A=45.57'

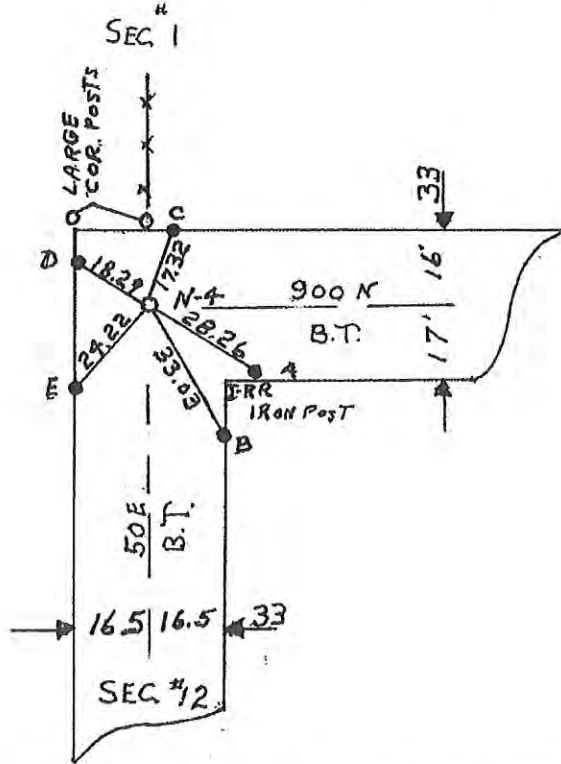
N2-B=19.03'

N2-C=34.98'

N2-D=45.58'

5-30-80-

A QUARTER CORNER N4=SW COR SE $\frac{1}{4}$, SEC #1
 HARRISON TWP. CASS CO. IND.
 T28N R1E



N4-HARRISON TWP. CASS CO. IND.
FOUND TWO MAN STONE-POINTED
WITH A + MARK ON TOP HAVING 24"COVER
GLUED MAG (1DEEP) ON COR. STONE
SET FIVE MAG REF PINS
RADI AS FOLLOWS:

N4-A=28.26'

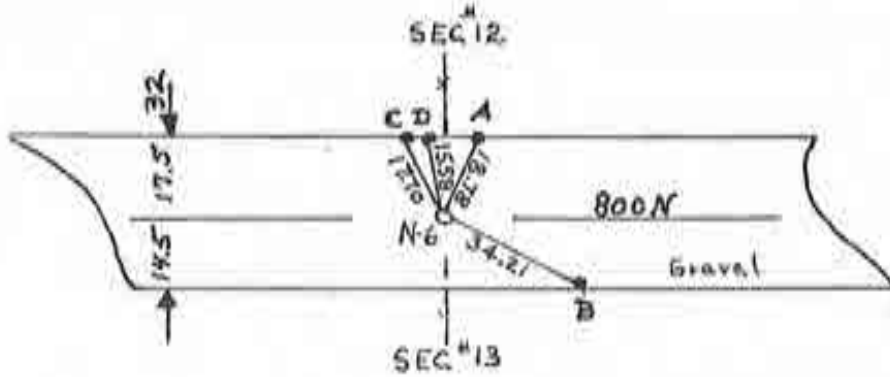
N4-B=33.03'

N4-C=17.32'

N4-D=18.29'

N4-E=24.22'

N-6 SW COR. SE $\frac{1}{4}$ SEC.#12 HARRISON TWP.
 T28N R1E CASS CO IND.
A QUARTER CORNER

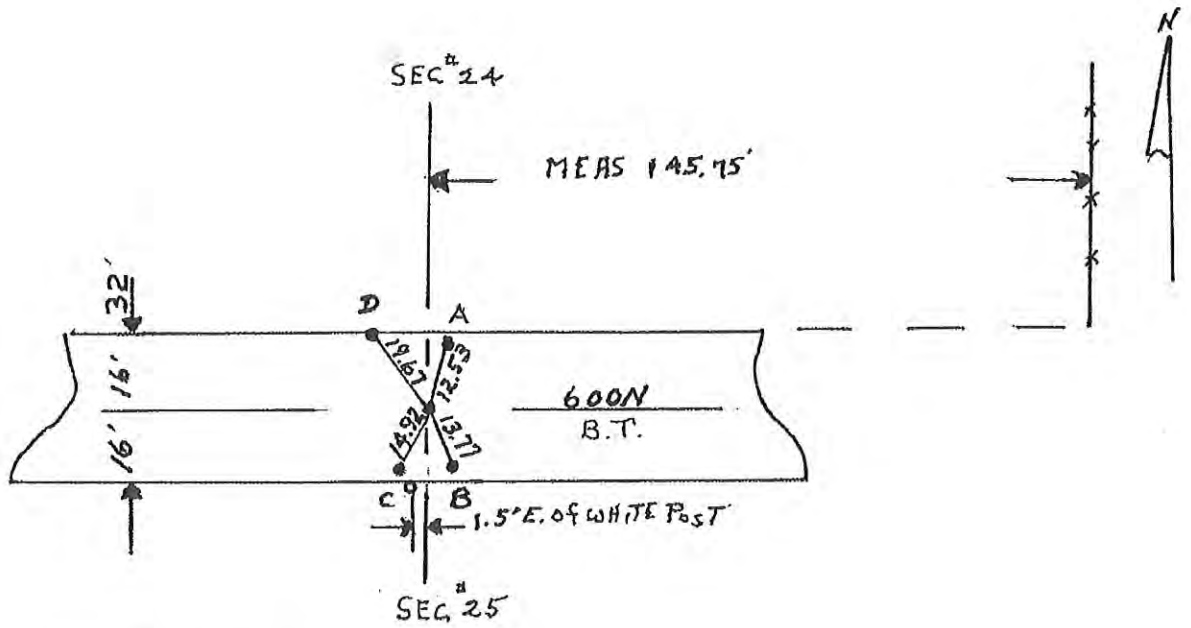


N-6 HARRISON TWP. CASS COUNTY IND.
FOUND A TWO MAN STONE HAVING 14 " COVER
IN LINE WITH THE FENCE LINE TO THE NORTH
GLUED MAG ON $\frac{1}{4}$ CORNER STONE SHOWN ABOVE.
 SET FOUR MAG REF PINS
 RADI AS FOLLOWS:

- N-6-A=18.78'
- N-6-B=34.21'
- N-6-C=17.70'
- N-6-D=15.58'

5-30-80

~~N-6~~



N-10 IS A QUARTER CORNER
 N-10 SW COR SE $\frac{1}{4}$ SEC. #24 HARRISON TWP
 T28N; R1E CASS CO. IND.
FOUND A POINTED THREE MAN STONE WITH
 + MARK AND HAVING 3" COVER.
REMOVED AND REPLACED WITH MAG REF PIN
 HAVING 18" COVER.
 SET FOUR MAG REF PINS
 RADI AS FOLLOWS:

N-10-A=12.53'

N-10-B=13.77'

N-10-C=14.92'

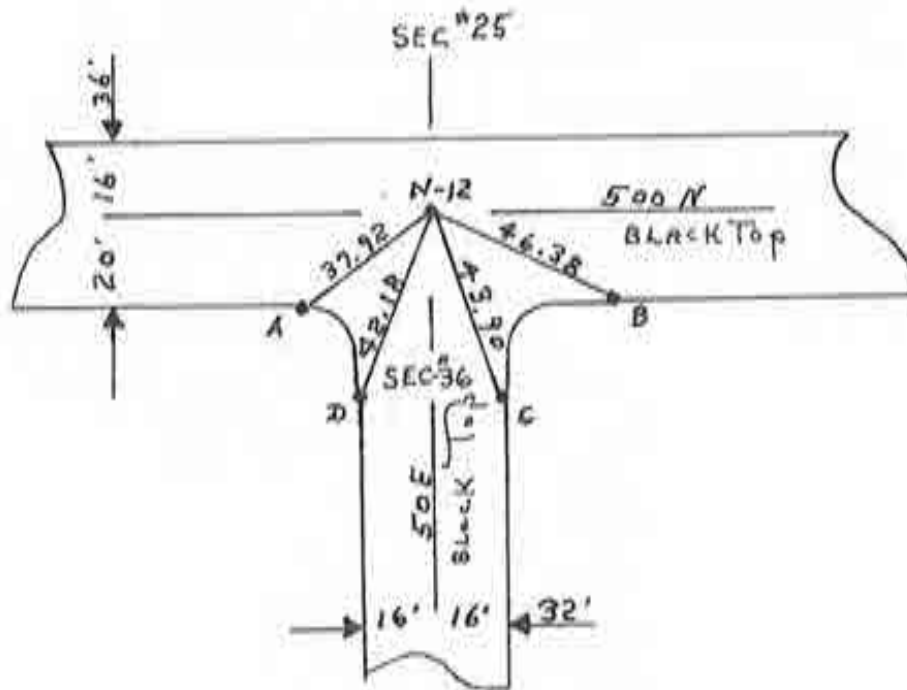
N-10-D=19.67'

5-30-80

Corner W-17 2009 Project

~~N-10~~

A QUARTER CORNER: N-12 SW COR. SEC. #25
 T28N R1E HARRISON TWP. CASS CO. IND.



N-12-HARRISON TWP. CASS COUNTY IND.
FOUND A POINTED FOUR MAN STONE HAVING
2" COVER: REMOVED AND REPLACED WITH
A MAGNETIC REF PIN HAVING 18" COVER:
 SET FOUR MAG REF PINS
 RADI AS FOLLOWS:

- N-12-A=37.92'
- N-12-B=46.38'
- N-12-C=43.90'
- N-12-D=42.18'

SEE REFERENCE MANUAL
 RF - 0082 - HA

SECTION 25, TOWNSHIP 28N, RANGE 1E

(Description of Corner Location) 5 1/4 COR

HARRISON TWP - CASS COUNTY, INDIANA

0082

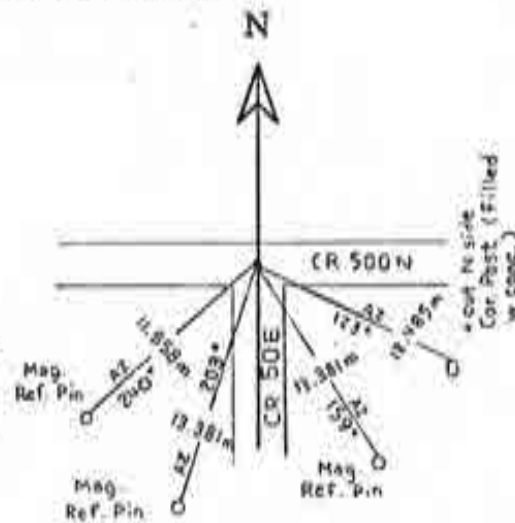


TYPE OF MONUMENT: .102m BOLT

DEPTH: FLUSH

BY: CO. SURVEYOR

DATE: 2/18/99



State Form 40180

SEE REFERENCE MANUAL
RF - 0086 - HA

Corner W-23 2009 Project

~~11/13~~

RF - 0086 - HA

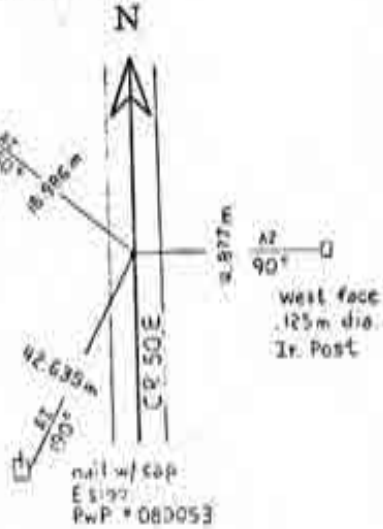
SECTION 36, TOWNSHIP 28N, RANGE 1E
(Description of Corner Location) CENTER OF SEC
HARRISON TWP - CASS COUNTY, INDIANA



0086

note: .45m west
of C CR 50E

nail w/cap
E side
PwP * 08D059



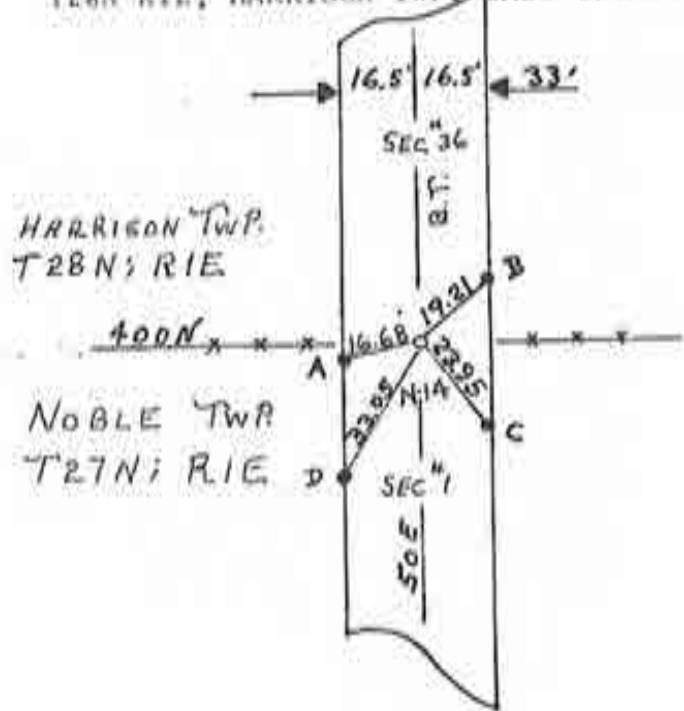
TYPE OF MONUMENT: CENTER PUNCH RR SPK
DEPTH: FLUSH
BY: OTHERS
DATE: 2/16/99

State Form 40180

W-23

A QUARTER CORNER: SW COR. SE₄ SEC. #36

T28N R1E; HARRISON TWP. CASS COUNTY IND.



N-14-HARRISON TWP. CASS CO. IND.

QUARTER COR. STONE GONE: FOUND AN

EXISTING RR SPIKE IN LINE WITH TWP. LINE FENCE.

REMOVED SPIKE AND REPLACED WITH A

MAG REF PIN HAVING 14" COVER.

SET FOUR MAG REF PINS.

RADI AS FOLLOWS:

N-14-A=16.68'

N-14-B=19.21'

N-14-C=23.95'

N-14-D=33.05'

SEE REFERENCE MANUAL
RF - 0085 - HA

5-30-80

Corner W-25 2009 Project

~~N-14~~

RF - 0085 - HA

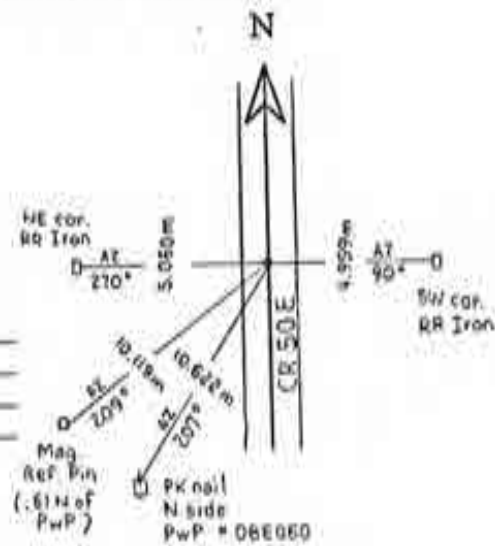
SECTION 36, TOWNSHIP 28 N, RANGE 1 E
(Description of Corner Location) S 1/4
HARRISON TWP - CASS COUNTY, INDIANA

0085



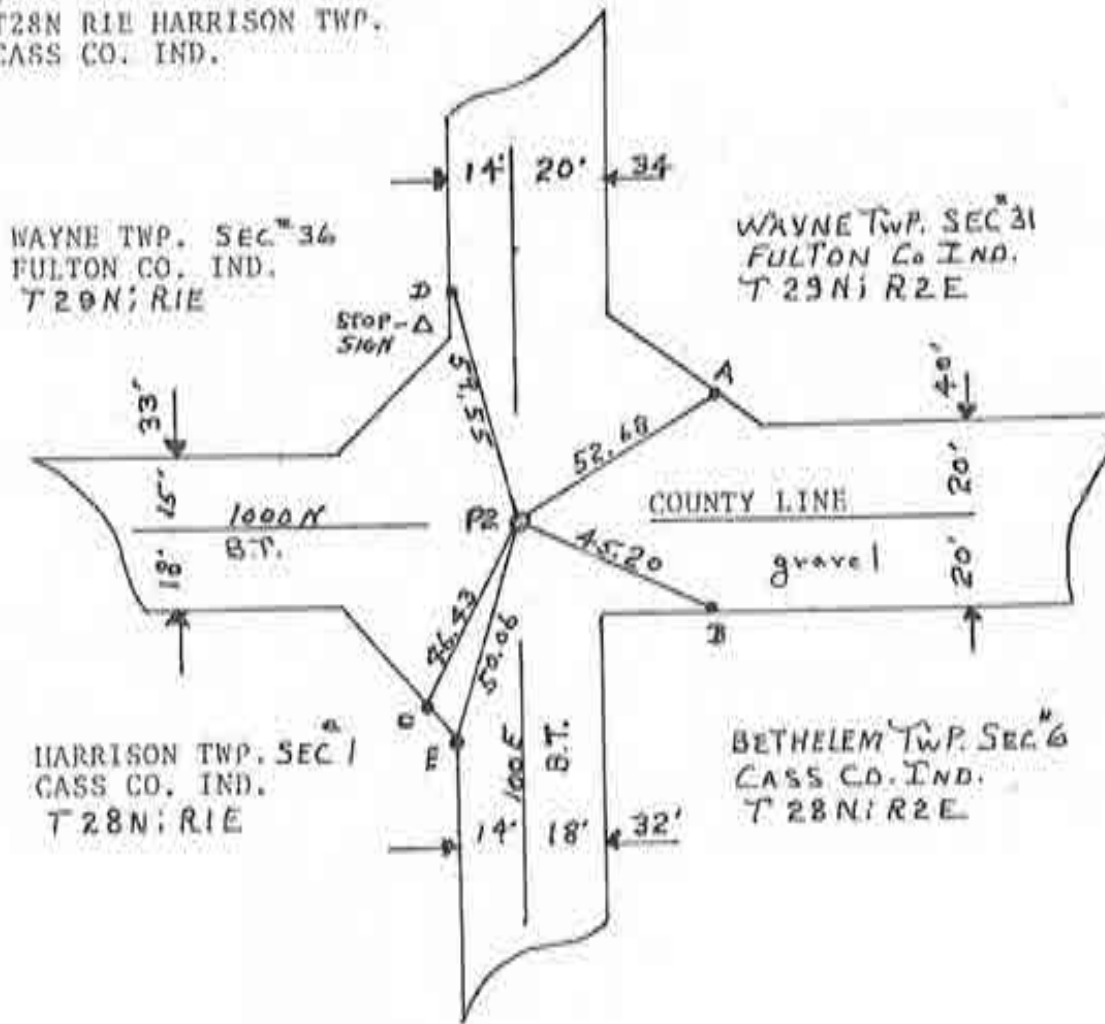
TYPE OF MONUMENT: RR SPK
DEPTH: FLUSH
BY: CO. SURVEYOR
DATE: 2/18/99

State Form 40180



W-25

P2-NE COR. SEC. #1
 T28N R1E HARRISON TWP.
 CASS CO. IND.



P2-HARRISON TWP. CASS CO. IND. A COMMON CORNER.
FOUND A LARGE MAN STONE-20" COVER AND + MARK
GLUED MAG ON COR. STONE
SET FIVE MAG REF PINS AS SHOWN ABOVE
RADI AS FOLLOWS:

P2-A=52.68'

P2-B=45.20'

P2-C=46.43'

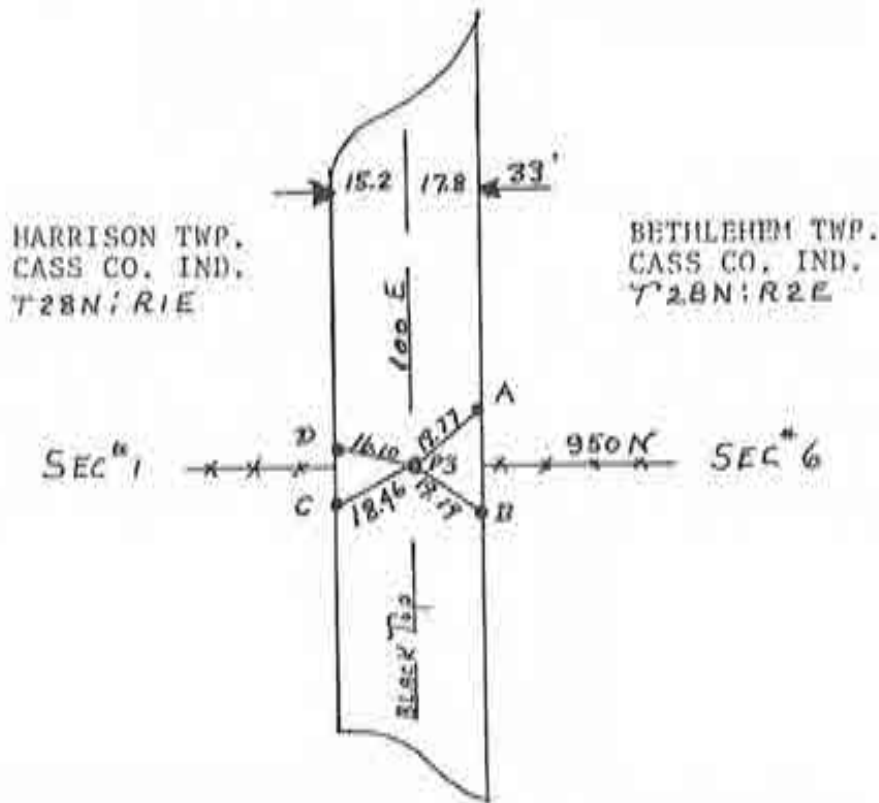
P2-D=59.55'

P2-E=50.06'

5-30-80

Corner Y-1 2009 Project

P3=SE COR. NE $\frac{1}{4}$ SEC. #1 - A QUARTER CORNER
 HARRISON TWP. CASS CO. IND.
 T28N R1E



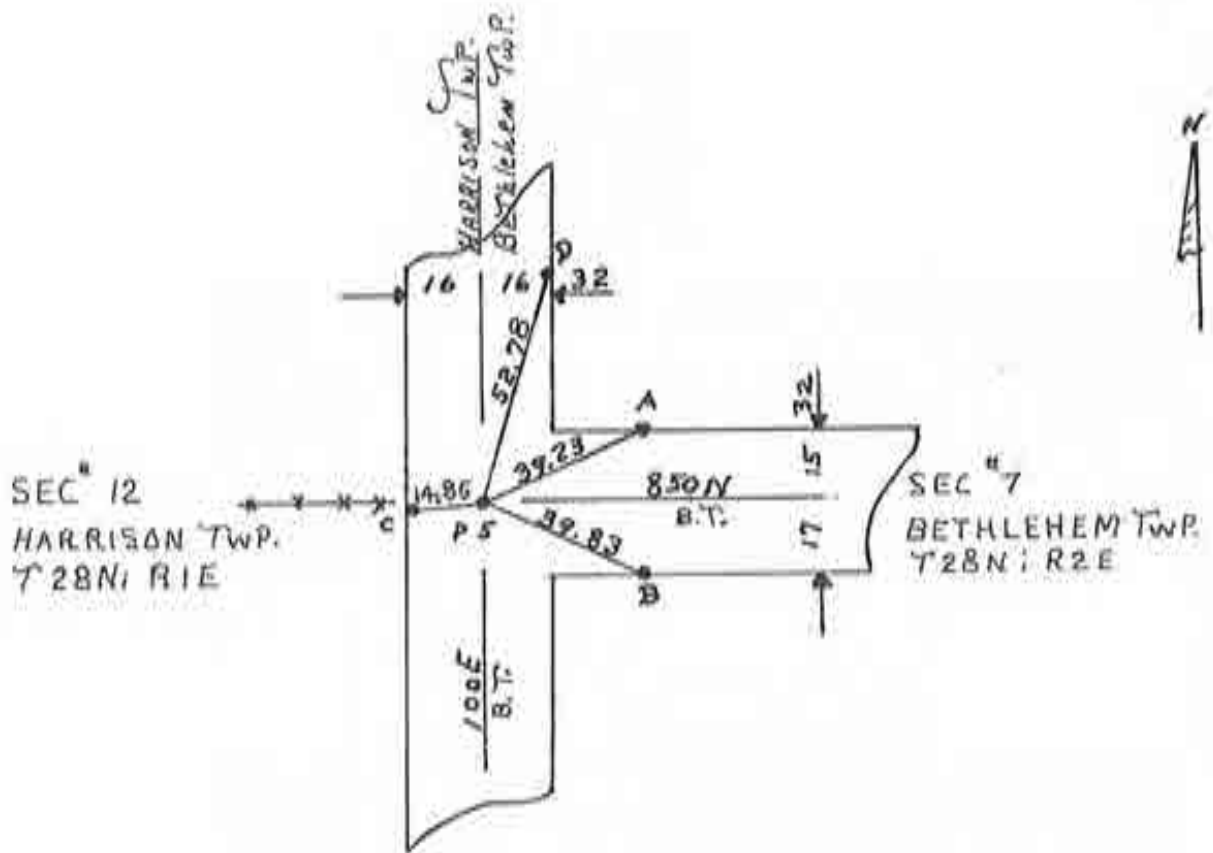
P3-HARRISON TWP. CASS CO. IND. FOUND A ONE MAN
STONE- 6" COVER- ONE FOOT NORTH OF E&W FENCE LINES
REMOVED & REPLACED IN SAME LOCATION A MAG REF. PIN
HAVING 18" COVER
 SET FOUR MAG REF. PINS, AS SHOWN ABOVE
 RADI AS FOLLOWS:

P3-A=19.77'

P3-B=19.19'

P3-C=18.46'

P3-D=16.10'



P-5 IS A QUARTER COR- SE COR NEW SEC#12 HARRISON TWP.
 T28N;R1E CASS COUNTY IND.
 A COMMON CORNER-STONE WAS GONE
 ESTABLISHED A COMMON QUARTER CORNER
 SET A MAG REF PIN 14" HAVING 14" COVER
 IN LINE WITH THE ESTABLISHED FENCE LINE TO WEST
 SET FOUR MAG REF PINS
 RADI AS FOLLOWS:

P-5-A=39.23'

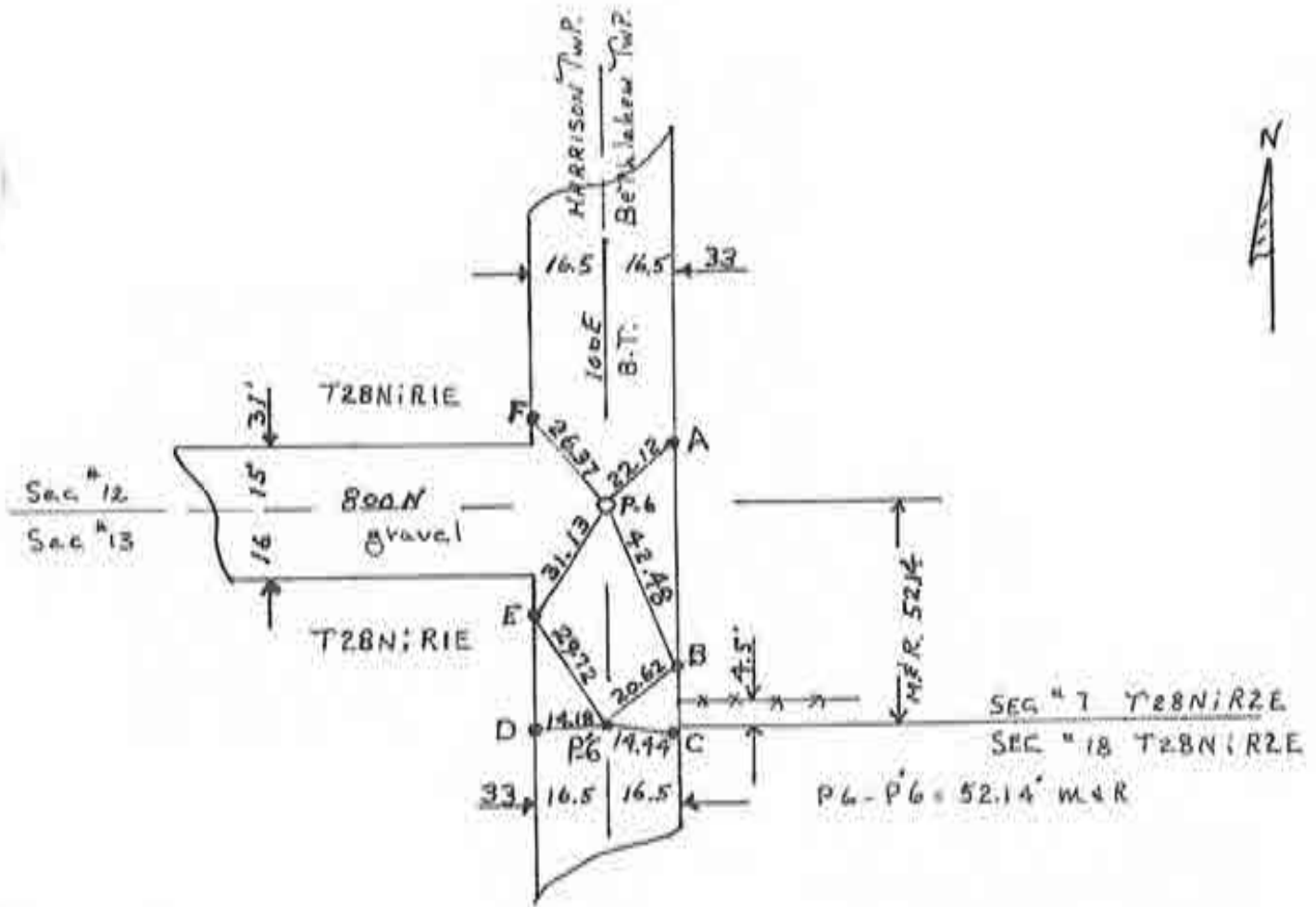
P-5-B=39.83'

P-5-C=14.85'

P-5-D=52.78'

5-30-80

Corner Y-7 2009 Project



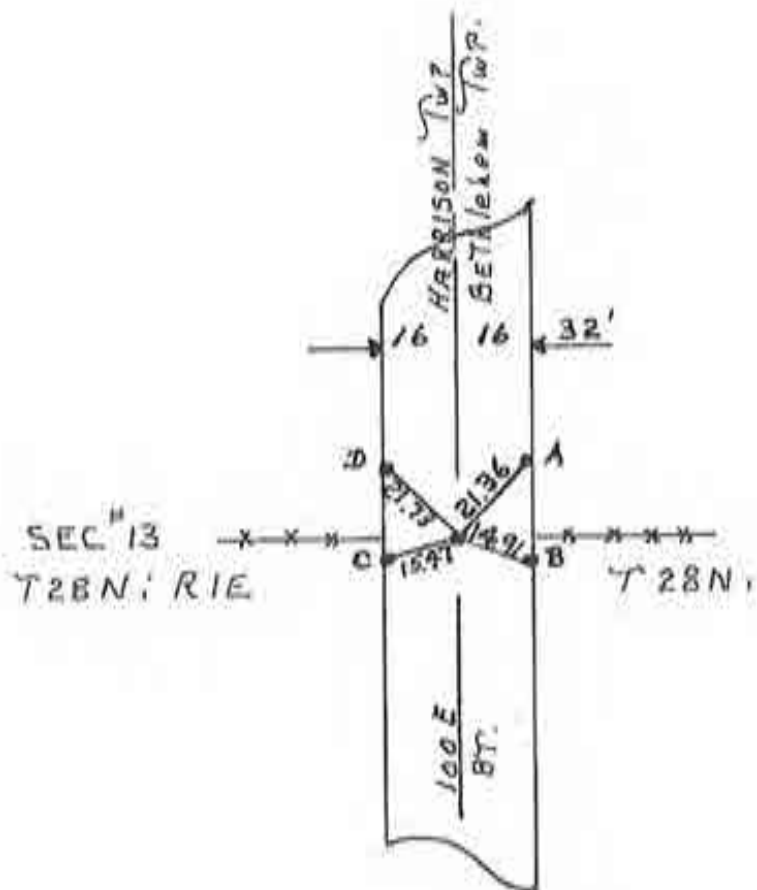
P-6 SE COR SEC #12, HARRISON TWP.
T28;R1E CASS CO. IND.
FOUND A 3 MAN STONE, HAVING
7" COVER, SEMI FLAT ON TOP
GLUED MAG (1DEEP) ON COR STONE
SET FOUR MAG REF PINS
RADI AS FOLLOWS:

P'6 SW COR SEC #7 BETH. TWP.
T28N;R1E, CASS CO. IND.
FOUND A POINTED 3 MAN STONE
LYING FLAT, HAVING 1" COVER.
(SAID COR STONE WAS KNOCKED OVER
SOUTH BY A ROAD GRADER APPROX. 3')
REMOVED AND REPLACED THE SAME
WITH A MAG REF PIN APPROX. 3' NORTH
OF ITS PRES. LOCATION, HAVING 30"
COVER, AND THE RECORDED AND MEAS.
DIST. OF 52.14 FT. SOUTH OF P-6

P-6-A=22.12'
P-6-B=42.48'
P-6-C=31.13'
P-6-D=25.37'

P'6-B=20.62'
P'6-C=14.44'
P'6-D=14.18'
P'6-E=29.72'

5-30-80



^{1/4}
P-7 A COMMON CORNER- SE COR NEW SEC. #1
T28N;T1E CASS COUNTY IND.
FOUND A TWO MAN STONE HAVING 3" COVER
REMOVED AND REPLACED WITH MAG REF PIN
SET FOUR MAG REF PINS SHOWN ABOVE
RADI AS FOLLOWS:

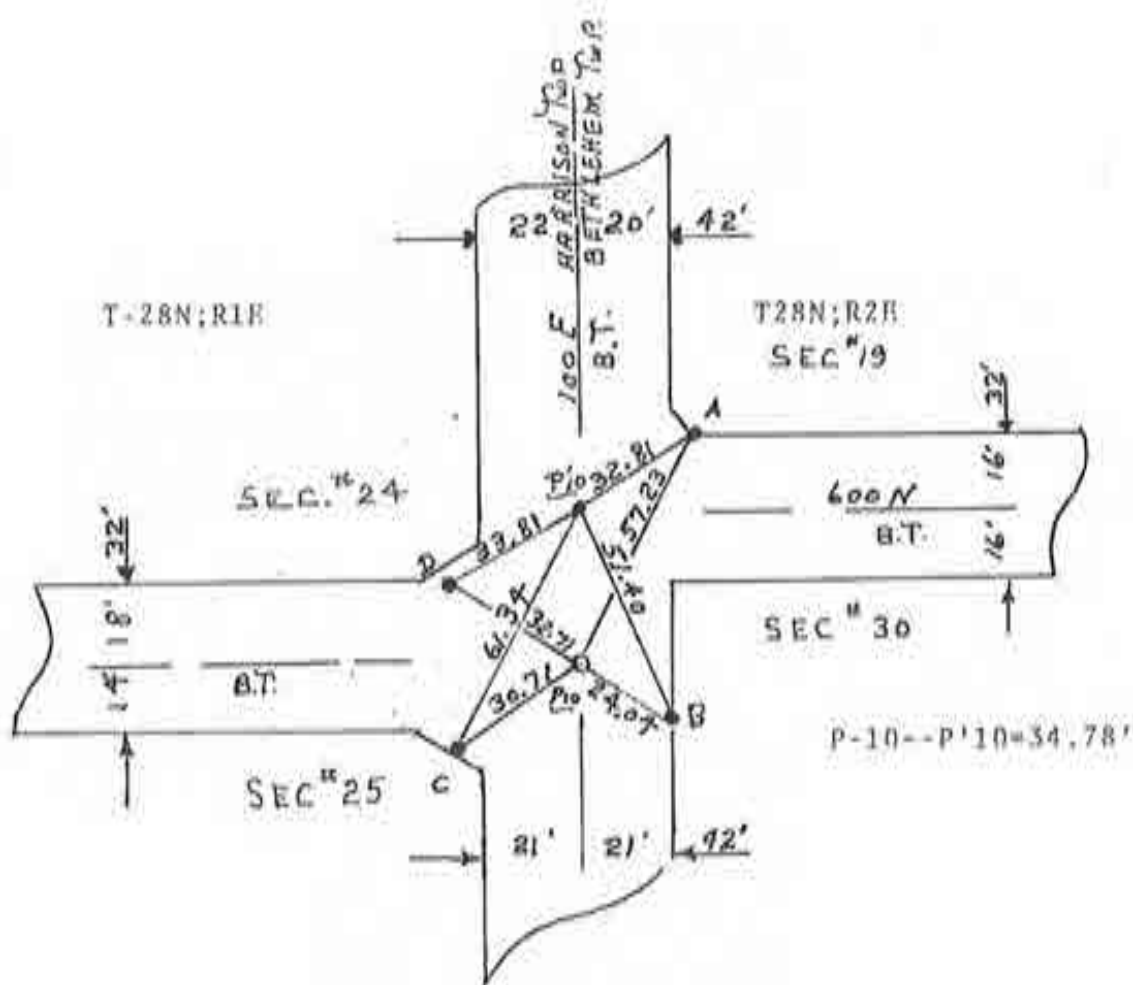
P-7-A=21.36'

P-7-B=14.91'

P-7-C=15.47'

P-7-D=21.73'

Corner Y-11 2009 Project



P-10 SE COR SEC #24 HARRISON TWP.
FOUND POINTED ONE MAN STONE, 18" COVER
GLUED MAG (1DEEP) ON COR. STONE.
 SET FOUR MAG REF PINS
 RADI AS FOLLOWS:

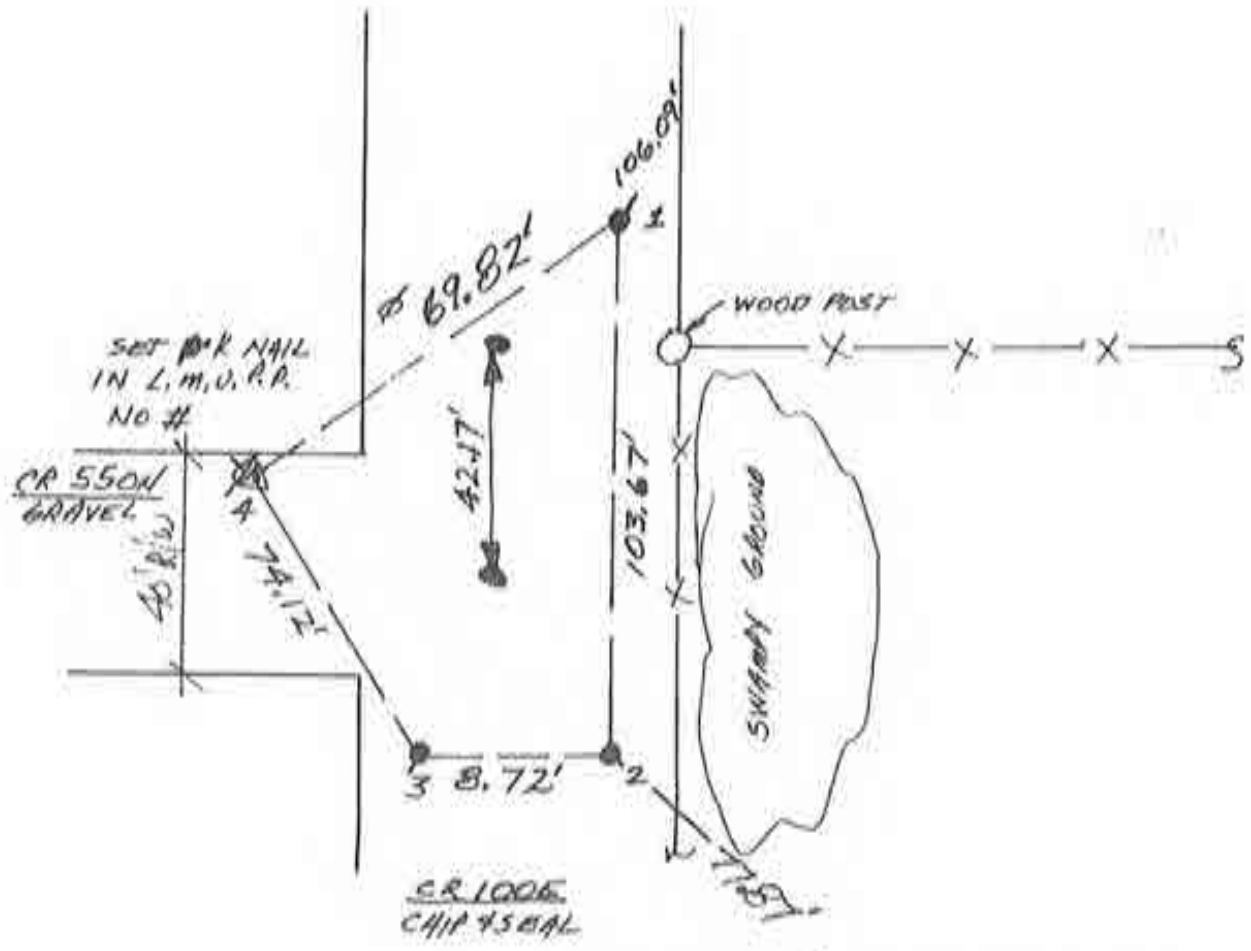
- P-10-A=57.23'
- P-10-B=24.04'
- P-10-C=30.71'
- P-10-D=32.71'

P'10 SW COR SEC #19 BETH. TWP
COR STONE GONE; REESTABLISHED
WITH A MAG REF PIN 12" COVER
FROM A PREVIOUS ESTABLISHED
SURVEY

- P'10-A=32.81'
- P'10-B=51.40'
- P'10-C=61.34'
- P'10-D=33.81'

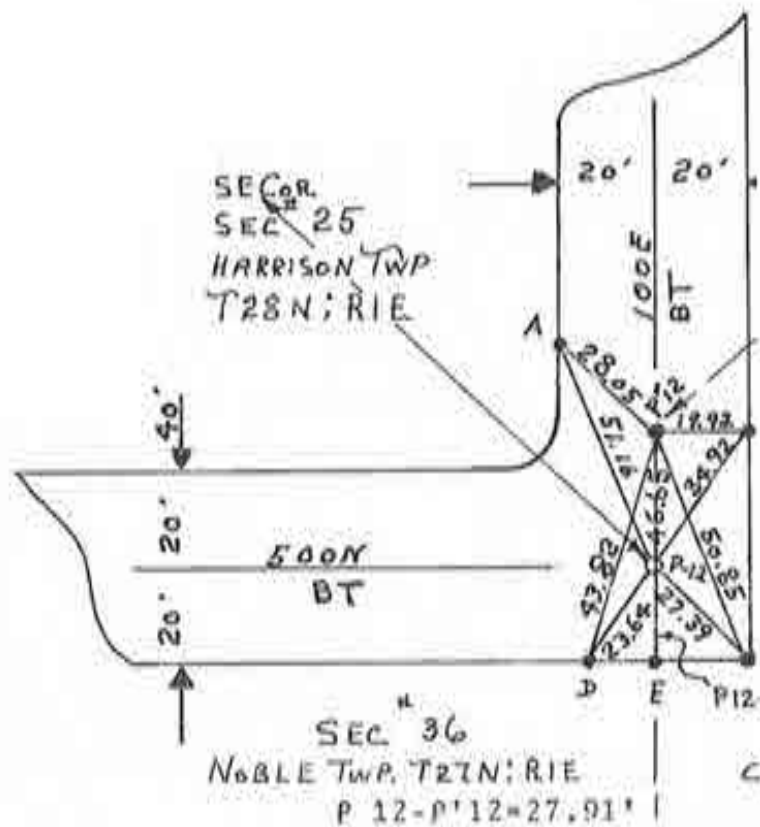
N
↑
NO SCALE

1. MON. 7 MAY '90 DLA RLS 0537, F. PANICI ϕ ; FOUND P.K. NAIL @ \approx R/W SPLIT + FIELD DIVISION TO EAST FOR SUBJECT CLOSING CORNER; NO MONUMENT @ STANDARD CORNER; SET REFS., WILL DIG. FOUND P.K. NAIL REFS \rightarrow 1. = 22.40'; 2. = 81.91' ; 3. = 83.94'; 4. = 53.48'
2. SUN 17 JUNE '90 DUG 3'X5'X2.5' DEEP HOLE @ NAIL. @ 2.5-3' OLD ROADWAY HAS WOOD SLABS LAID 90° TO R/W & FOR BASE IN SWAMP w/ NO. 2 STONE & 10% SAND BACKFILL. FOUND NO POST (TIFIN RULES & GOV'T NOTES CONFIRMED); NO PIT, NO STONE; WILL REPLACE NAIL w/ SPIKE. DUG SIMILAR HOLE @ R/W SPLIT FOR STANDARD CORNER & FOUND SAME ROAD CONDITIONS & NO MONUMENT. WILL SPLIT R/W.
3. FRI 17 AUG '90 SET RR. SPIKE w/ CENTER PUNCH @ P.K. NAIL'S REFS; SET RR. S. w/ C.P. @ 40' R/W SPLIT @ ϕ , CR 550 N. = 1. = 64.18'; 2. = 39.81'; 3. = 41.95'; 4. = 51.75'; w/ P. MAYER ϕ .



WEST 1/4 COR. SEC 30

Corner Y-21 2009 Project



P-12-SE COR. SEC. #25 T28N R1E
 HARRISON TWP. CASS COUNTY IND.
FOUND A POINTED FIVE MAN STONE
HAVING 1" COVER: REMOVED AND
REPLACED WITH A MAG REF PIN,
HAVING 18" COVER.
 SET FIVE MAG REF PINS.
 RADI AS FOLLOWS:

P-12-SW COR. S1
 BETHLEHEM TWP.
FOUND A POINTED
WITH A + MARK
30-31; HAVING
GLUED A MAGNET
COR. STONE & S1
 REF PINS:
 RADI AS FOLLOWS:

P-12-A=51.16'

P-12-A=28

P-12-B=34.92'

P-12-B=19

P-12-C=27.39'

P-12-C=50

P-12-D=23.64'

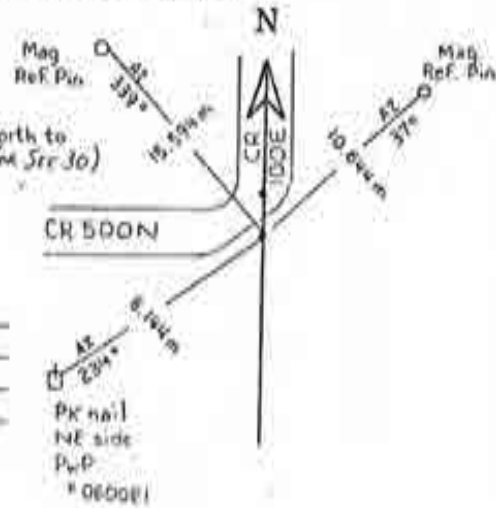
P-12-D=43

SECTION 25, TOWNSHIP 28N, RANGE 1E
(Description of Corner Location) SE COR.
HARRISON TWP - CASS COUNTY, INDIANA



0083

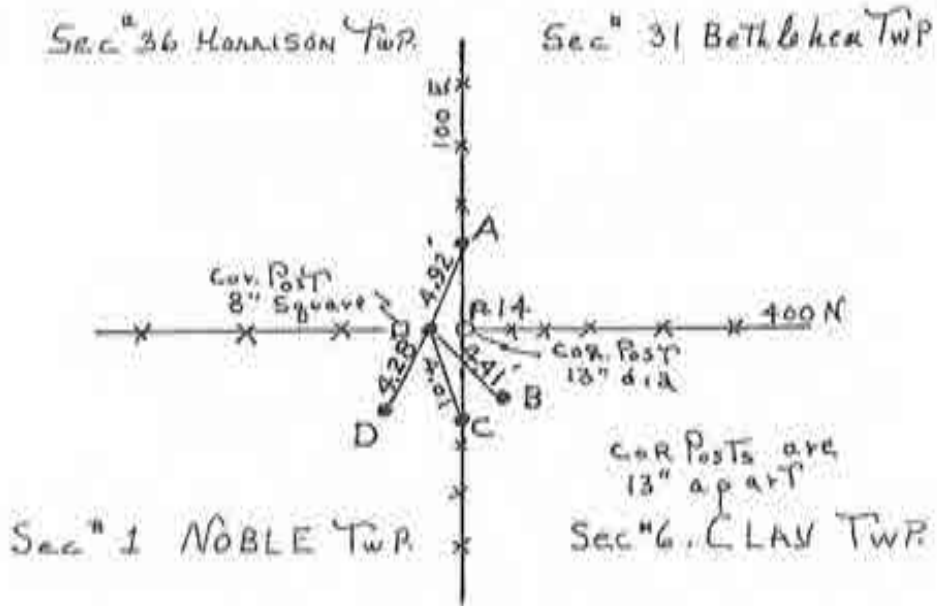
note: 8495m north to
RR Sp. P. (S.W. Cor. Str. 30)



TYPE OF MONUMENT: RR SPK
DEPTH: .15m
BY: CO. SURVEYOR
DATE: 2/18/99

State Form 40180

SE CORNER SEC.#36; T28N R1E HARRISON TWP.
 CASS COUNTY IND.



FOUND A TWO MAN STONE WITH A + MARK AT GROUND SURFACE, LYING BETWEEN TWO CORNER POSTS AS SHOWN ABOVE. REMOVED AND REPLACED WITH A MAG REF PIN. SET AT SURFACE. ALSO SET FOUR MAG REF PINS AS SHOWN ABOVE:
 RADI AS FOLLOWS:

P-14-A=4.92'

P-14-B=4.41'

P-14-C=4.01'

P-14-D=4.28'

5-30-80

P-14

HARRISON TWP.

Section	Elevate #	Actual Drain #/Name
1	Indian Creek #294	Gault Ditch (Grassy Creek)
1	Indian Creek #297	Choral Powell
2	Indian Creek #50	Trib B to Jones
2	Indian Creek #87	Trib C to Jones
2	Indian Creek #90	Trib #2 to Trib C to Jones
3	Indian Creek #51	#109 Trib D to Jones
3	Indian Creek #52	#109 Trib D to Jones
3	Indian Creek #87	Trib C to Jones
3	Indian Creek #88	Trib C to Jones
3	Indian Creek #89	Trib #4 to Trib C
3	Indian Creek #345	Trib #4 to Trib C ?
4	Indian Creek #83	Trib E to Jones
4	Indian Creek #423	Trib F to Jones
5	Indian Creek #54	"County Accepted Drain"
5	Indian Creek #55	Trib F to Jones
5	Indian Creek #422	Trib F to Jones
6	Indian Creek #57	Trib G to Jones
6	Indian Creek #462	Trib G to Jones
6	Indian Creek #463	Trib G to Jones
6	Indian Creek #58	Trib E? Tile
7	Indian Creek #22	DP Blackburn
7	Indian Creek #412	Burton Trib
8	Indian Creek #17	"County Accepted Drain"
8	Indian Creek #18	"County Accepted Drain"
8	Indian Creek #19	"County Accepted Drain"
8	Indian Creek #446	"County Accepted Drain"
8	Indian Creek #59	Burton Trib
8	Indian Creek #414	Burton Trib
8	Indian Creek #415	Burton Trib
8	Indian Creek #418	Burton Trib
8	Indian Creek #420	Burton Trib
8	Indian Creek #447	Batty Trib
8	Indian Creek #20	DP Blackburn
8	Indian Creek #21	DP Blackburn
8	Indian Creek #22	DP Blackburn
8	Indian Creek #23	DP Blackburn
8	Indian Creek #24	Cotner Trib

8	Indian Creek #25	Cotner Trib
8	Indian Creek #26	Cotner Trib
9	Indian Creek #19	"County Accepted Drain"
9	Indian Creek #83	Trib E to Jones
9	Indian Creek #84	Trib E to Jones
9	Indian Creek #85	Trib E to Jones
9	Indian Creek #86	Trib #3 to Trib E to Jones
10	Indian Creek #52	#109 Trib D to Jones
10	Indian Creek #53	#109 Trib D to Jones
11	Indian Creek #27	Trib #1 to Corder
11	Indian Creek #28	Trib #1 to Corder
11	Indian Creek #29	Trib #1 to Corder
11	Indian Creek #30	Trib #1 to Corder
11	Indian Creek #31	Trib #1 to Corder
11	Indian Creek #32	Jacob Clary
11	Indian Creek #33	Jacob Clary
11	Indian Creek #291	Hirt Main
12	Indian Creek #47	Walker Trib
12	Indian Creek #48	Walker Trib
12	Indian Creek #291	Hirt Main
13	Indian Creek #43	Corder Tile
13	Indian Creek #44	Corder Tile
13	Indian Creek #45	Corder Tile
13	Indian Creek #49	Walker Trib
14	Indian Creek #40	Wolford Trib
14	Indian Creek #41	Jacob Clary
14	Indian Creek #42	Jacob Clary
14	Indian Creek #37	Wolford Trib
14	Indian Creek #38	William Frushour
14	Indian Creek #39	William Frushour
15	Indian Creek #10	Wolford Trib
15	Indian Creek #13	Trib E to Jones
15	Indian Creek #34	Wolford Trib
15	Indian Creek #35	Wolford Trib
15	Indian Creek #36	Wolford Trib
15	Indian Creek #37	Wolford Trib
15	Indian Creek #292	Trib #1 to Trib E to Jones
15	Indian Creek #293	Trib E to Jones
15	Not on Elevate map	Webber Tile (10/29/16?)
16	Indian Creek #4	Trib E to Jones

16	Indian Creek #6	Trib E to Jones
16	Indian Creek #293	Trib E to Jones
16	Indian Creek #14	Cotner Trib
16	Indian Creek #15	Cotner Trib
17	Indian Creek #15	Cotner Trib
17	Indian Creek #16	Cotner Trib
17	Indian Creek #60	DP Blackburn
17	Indian Creek #61	DP Blackburn
17	Indian Creek #62	DP Blackburn
17	Indian Creek #63	DP Blackburn
18	Indian Creek #77	Burton Trib #1
18	Indian Creek #78	Conn Trib
18	Indian Creek #79	Conn Trib
18	Indian Creek #80	Shaeffer Trib to Burton
18	Indian Creek #81	Shaeffer Trib to Burton
18	Indian Creek #449	Burton Trib #2
18	Indian Creek #82	Hall Trib
18	Indian Creek #448	Charter Trib to Wildermuth
18	Indian Creek #76	Wildermuth Tile
19	Indian Creek #76	Wildermuth Tile
19	Indian Creek #75	Wildermuth Tile
19	Indian Creek #74	Wildermuth Tile
19	Indian Creek #448	Charter Trib to Wildermuth
19	Indian Creek #68	Bingaman Trib #2
19	Indian Creek #69	Bingaman Trib #2
19	Indian Creek #72	Bingaman Trib #2
19	Indian Creek #70	Fredricks Tile
20	Indian Creek #65	Bingaman Trib to Fredricks
20	Indian Creek #66	Bingaman Trib to Fredricks
20	Indian Creek #64	Fredricks Tile
20	Indian Creek #67	Fredricks Tile
22	Indian Creek #7	Trib #1 to Trib E to Jones
22	Indian Creek #8	Trib #1 to Trib E to Jones
22	Indian Creek #292	Trib #1 to Trib E to Jones
24	Indian Creek #46	Corder
30	Indian Creek #71	Fredricks Tile
30	Indian Creek #72	Fredricks Tile
30	Indian Creek #73	Fredricks Ditch
30	Indian Creek #116	Fredricks Ditch