

PRIOR TO 2009

- COUNTY SURVEYOR RECORDS INDICATE A MONUMENT WAS FOUND
- COUNTY SURVEYOR RECORDS INDICATE NO EXCAVATION WAS PERFORMED. A MONUMENT WAS SET ON OR BELOW THE SURFACE

IRMA 2009 PROJECT

- A MONUMENT WAS FOUND ON OR BELOW THE SURFACE (NO STONE WAS FOUND AFTER EXCAVATION)
- NO MONUMENT OR STONE WAS FOUND ON OR BELOW THE SURFACE, CORNER MONUMENT TO BE SET
- MONUMENT SET
- MONUMENT FOUND AT EXCAVATION

NOT TO SCALE

**CASS COUNTY,
INDIANA
SECTION
CORNER
PERPETUATION
PROJECT**

**BOONE TOWNSHIP
TWP 28N, R-1-W**

www.masurveying.com



RANDALL MILLER & ASSOCIATES INC.
Surveyors • Engineers • Consultants

<p>145 E. Third Street Marion, IN 46952 Ph: (765) 662-1284 Fax: (765) 666-7412 marion@masurveying.com</p>	<p>108 E. Washington St., Ste #5 Muncie, IN 47305 Ph: (765) 289-1917 Fax: (765) 289-1931 muncie@masurveying.com</p>	<p>55 W. Market Street, Ste. J Webash, IN 46992 Ph: (260) 563-4467 Fax: (260) 563-0492 webash@masurveying.com</p>
---	---	---

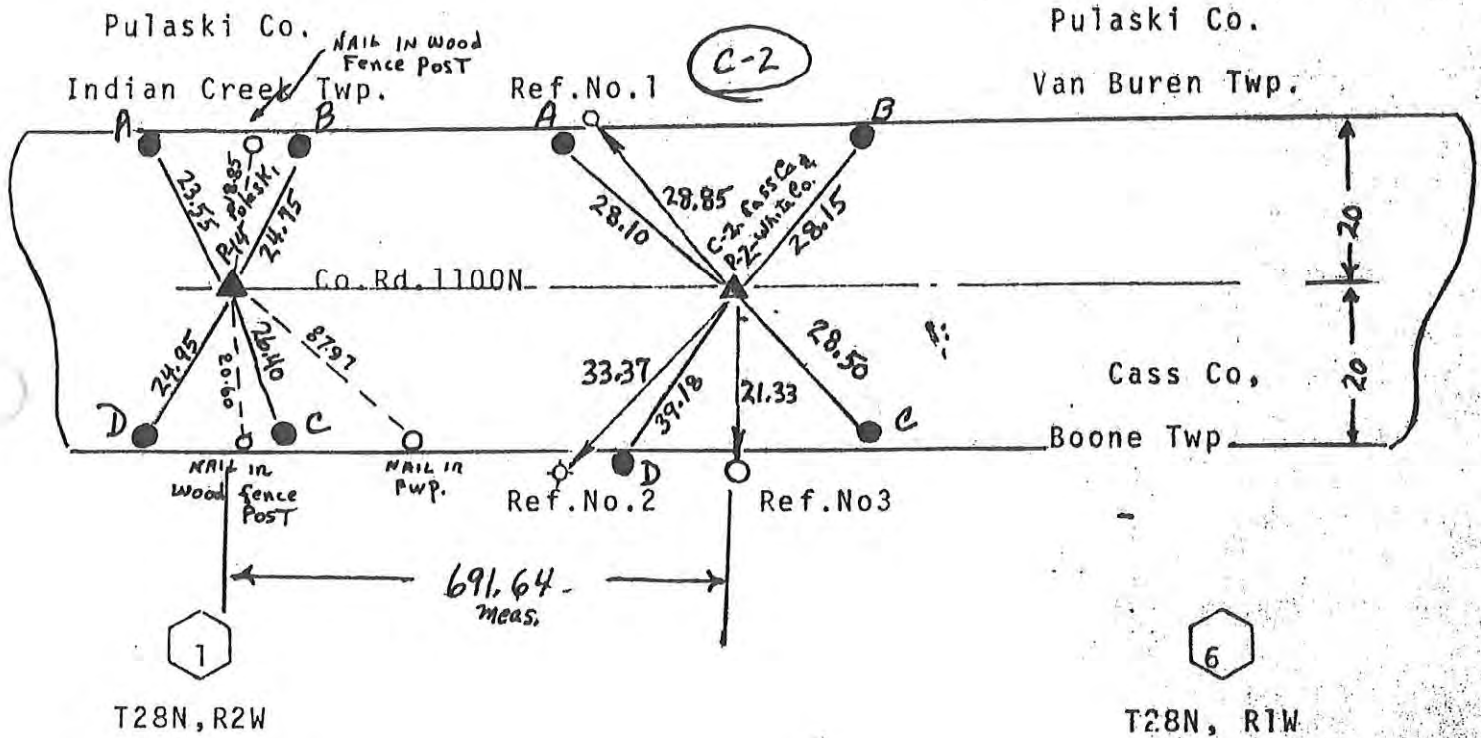


36

T29N, R2W

31

T29N, R1W



DESCRIPTION: R.R. Spike Set - Lowered 3 1/2"

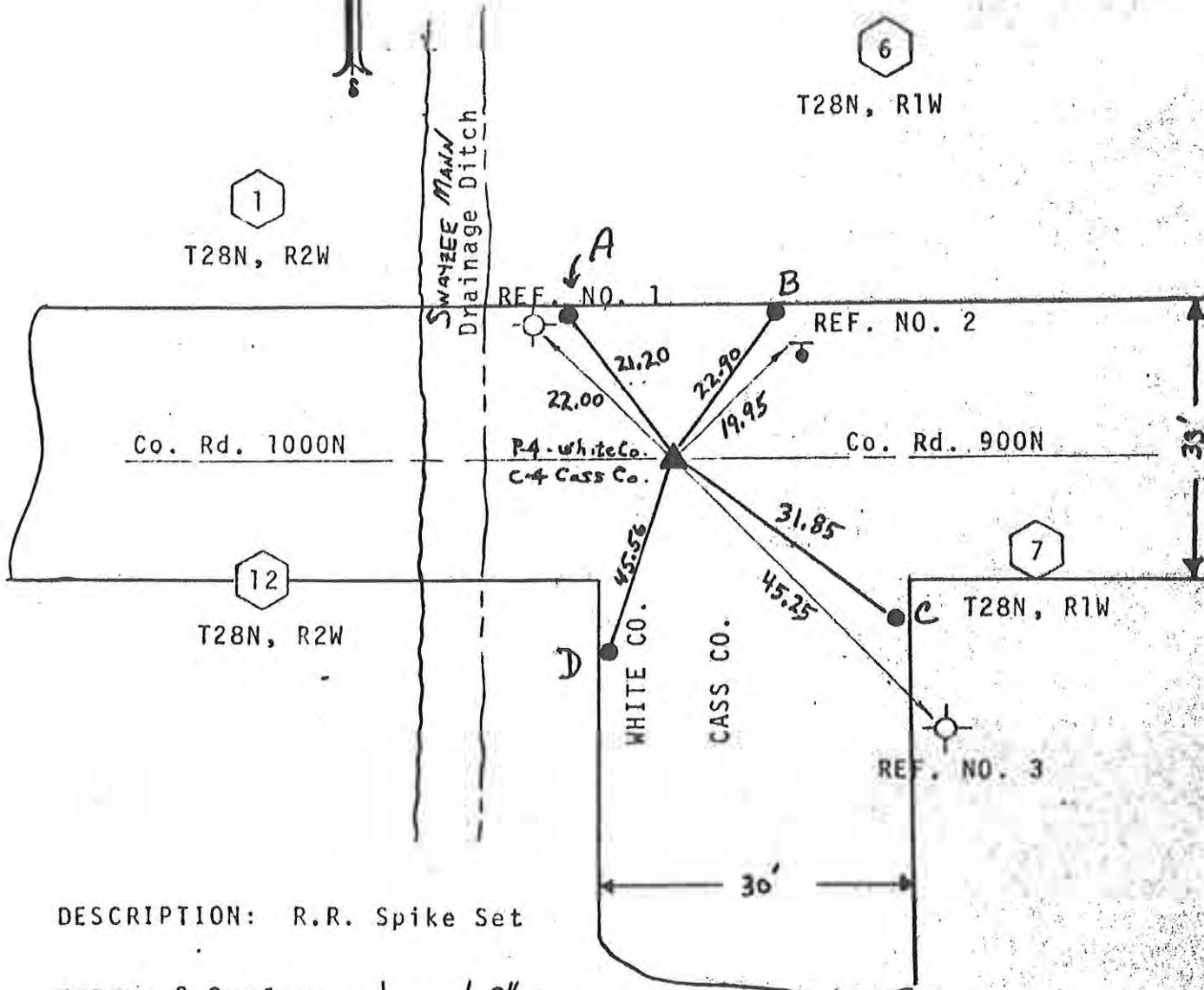
DEPTH: @ Surface

U.S.P.L.S.S.: NW Corner Sec. 6, T28N, R1W

REFERENCE NO. 1: Nail in Fence Post

REFERENCE NO. 2: Nail in Power Pole

REFERENCE NO. 3: Nail in Gate Post



DESCRIPTION: R.R. Spike Set

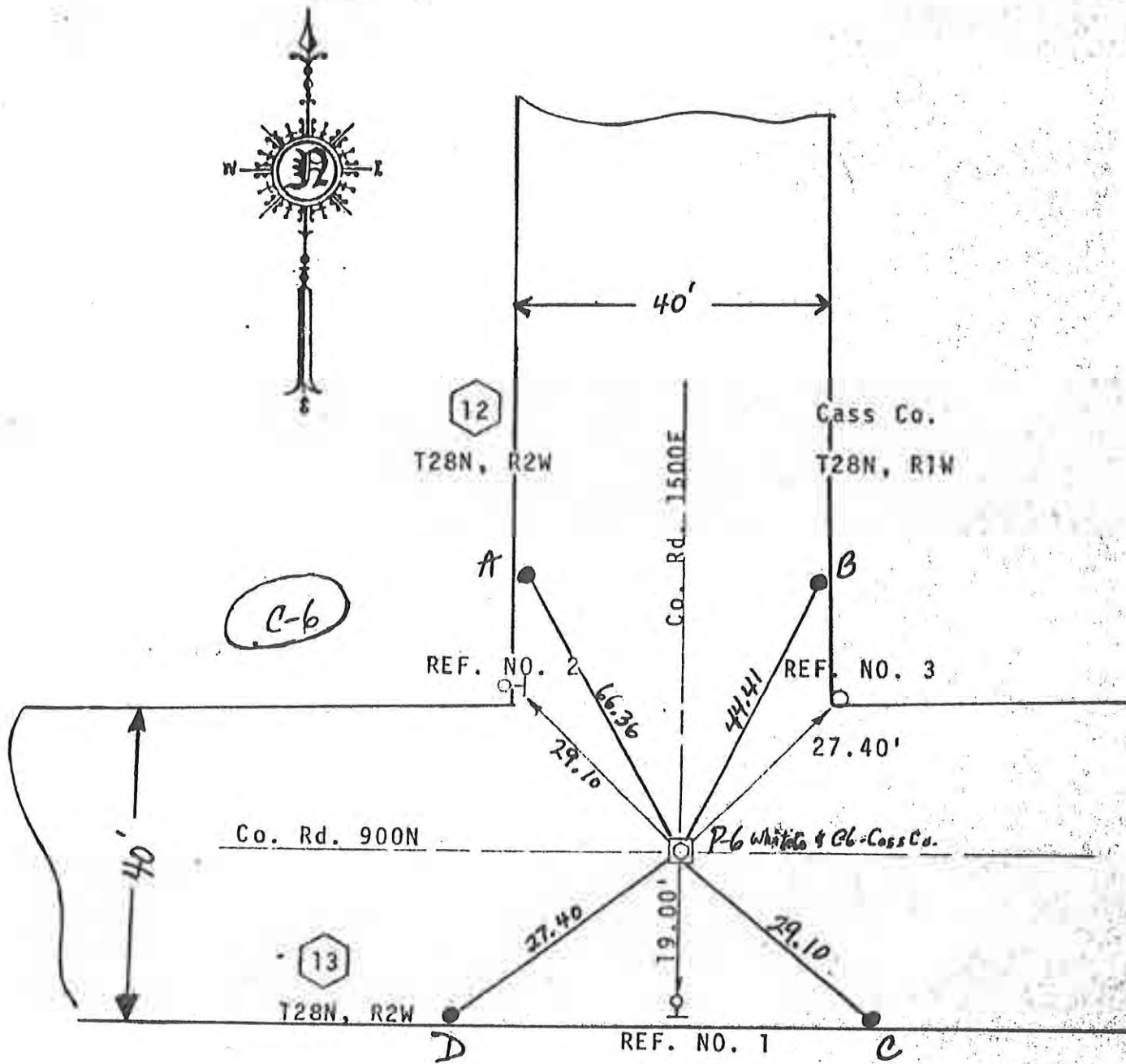
DEPTH: @ Surface — lowered 3"
 U.S.P.L.S.S.: NW Corner, Sec. 7, T28N, R1W

REFERENCE NO. 1: Nail in Power Pole
 REFERENCE NO. 2: RR. Rail Fence Post - N side
 REFERENCE NO. 3: Nail in Power Pole

Corner A-5 2009 Project

~~P-4~~

AUG 6 1979



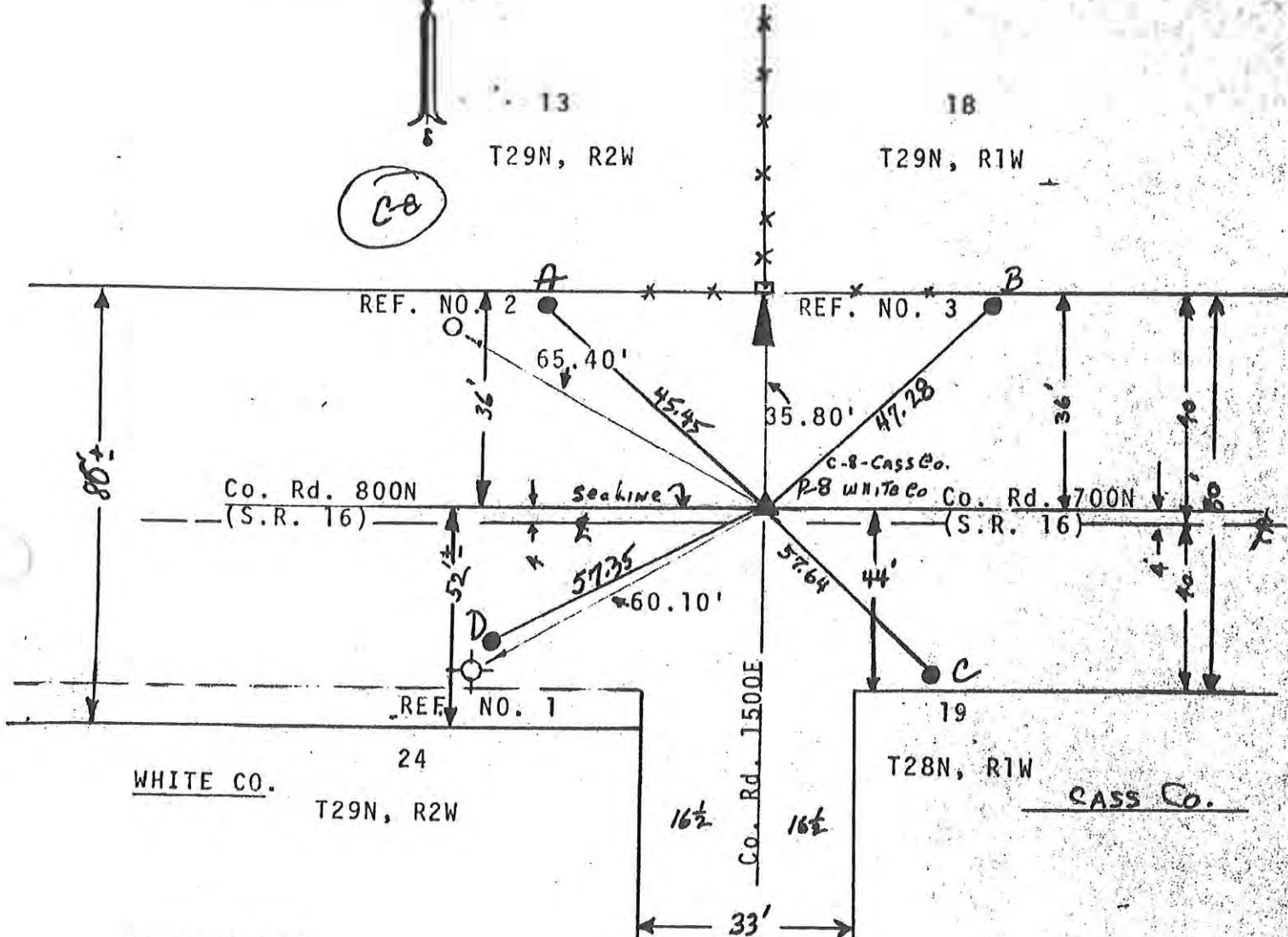
DESCRIPTION: 9" x 12" unmarked stone - RR spike - 4" deep = mass of stone and is the Ref. Cor.

DEPTH: 10 inches
 U.S.P.L.S.S.: NW Corner, Sec. 18, T28N, R1W

- REFERENCE NO. 1: R.R. Rail Corner Post - 6" West of corner
- REFERENCE NO. 2: R.R. Rail Corner Post - nearest edge of I-beam
- REFERENCE NO. 3: 4" Steel Corner Post



CO



DESCRIPTION: Existing Bolt Spike

DEPTH: 4 inches

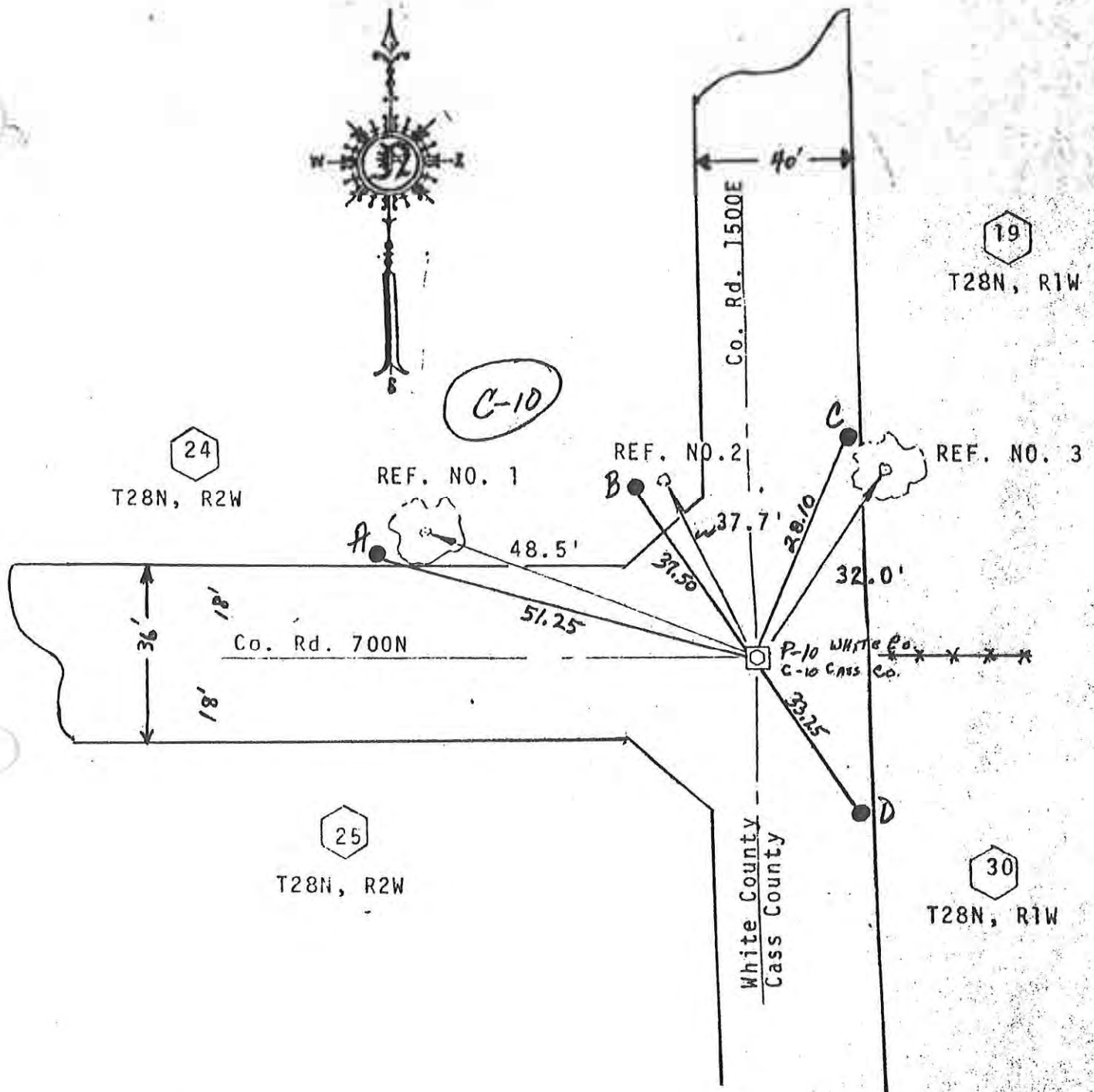
U.S.P.L.S.S.: NW Corner, Sec. 19, T28N, R1W

REFERENCE NO. 1: Nail in Power Pole

REFERENCE NO. 2: Nail in Wood Fence Post

REFERENCE NO. 3: Concrete Corner Post

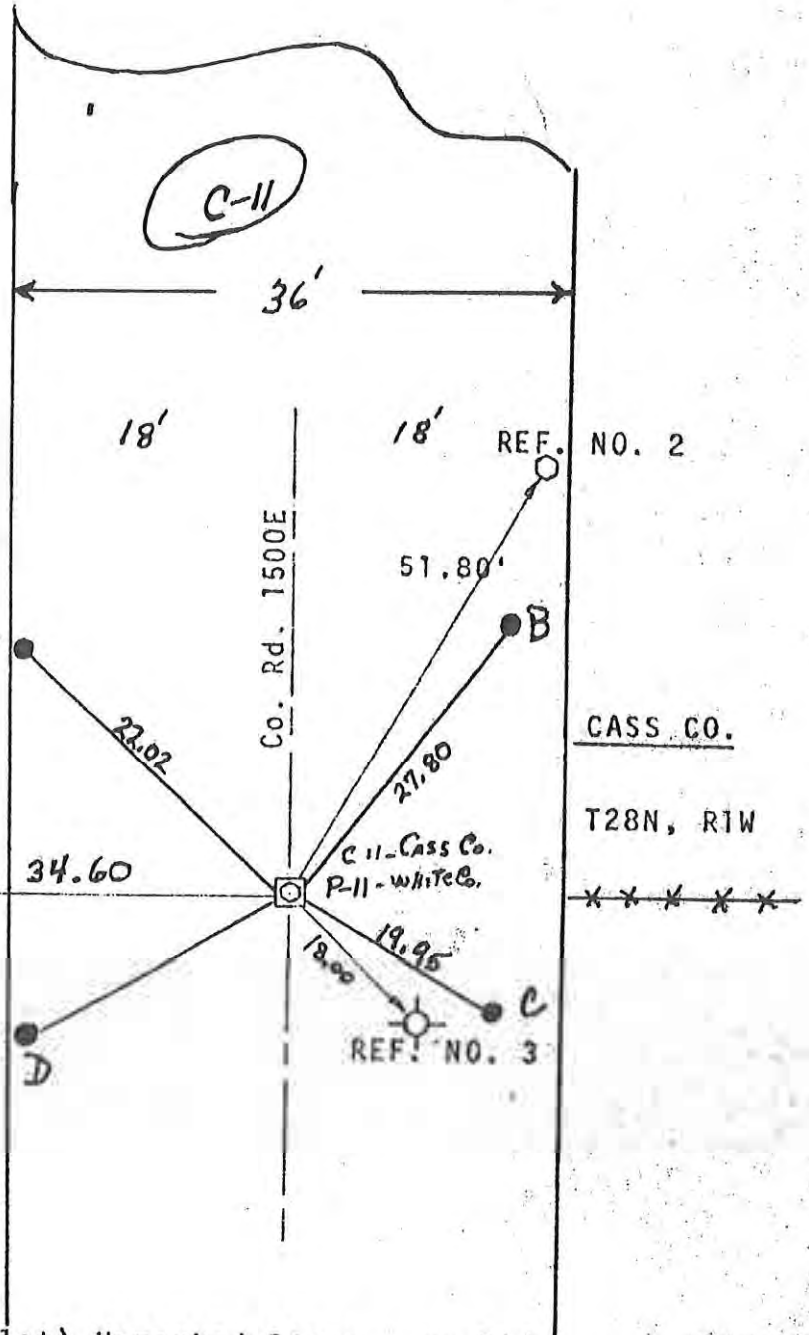
CO



DESCRIPTION: 6" x 12" Stone Marked "SC" on North Side
 Also ; RR spike 5" deep = mass of Stone & The Ref. Corner

DEPTH: 18 inches
 U.S.P.L.S.S.: NW Cor., Sec. 30, T28N, R1W

REFERENCE NO. 1: 9" Apple Tree
 REFERENCE NO. 2: 36" Dead Tree Trunk
 REFERENCE NO. 3: 6" Walnut Tree Stump



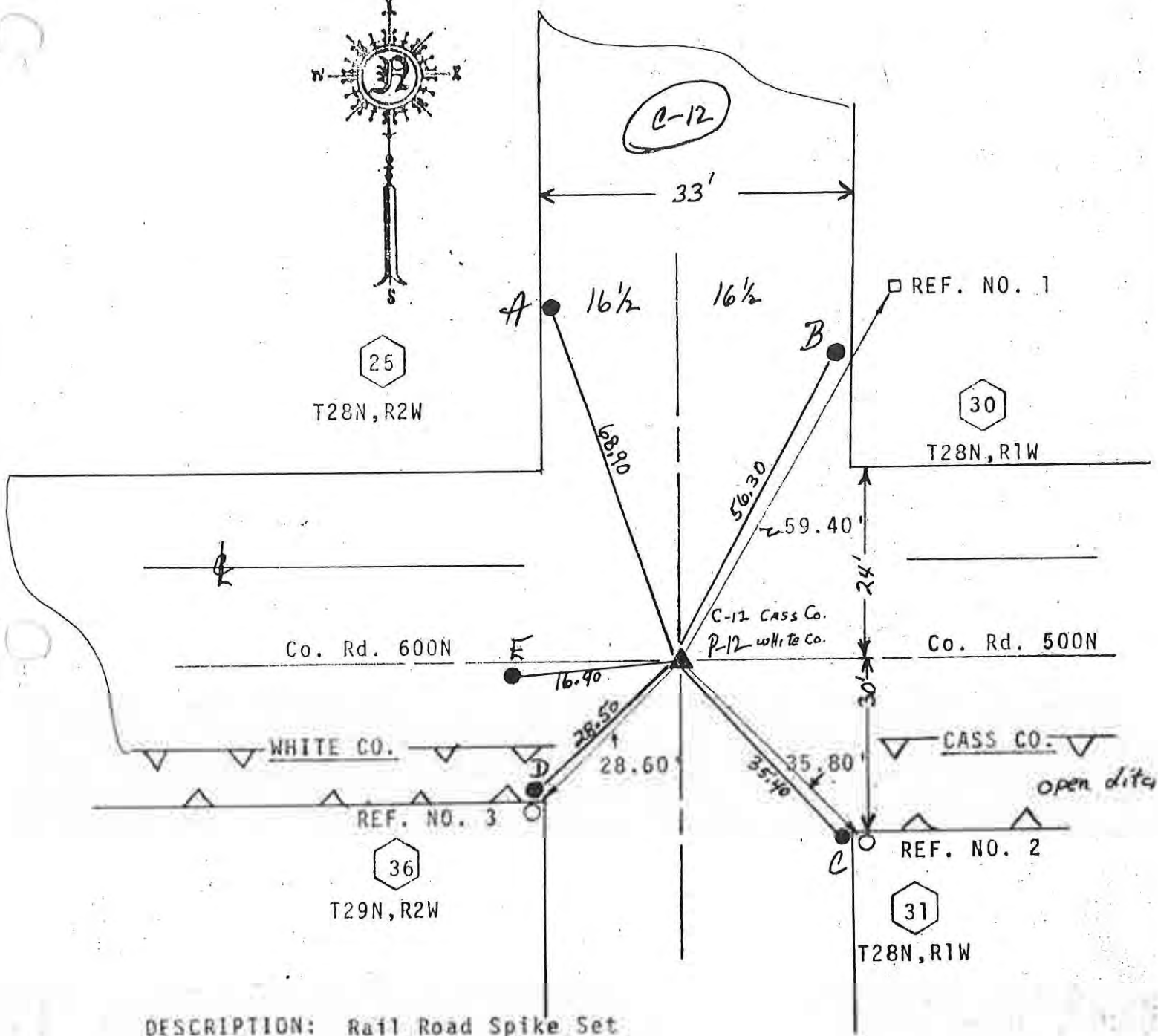
WHITE CO.
 25
 T28N, R2W
 REF. NO. 1

REF. NO. 2
 CASS CO.
 T28N, R1W
 X X X X X

DESCRIPTION: 12" x 12" (Flat) Unmarked Stone - on End
top knocked off - now 3" underground & set RR spike on west side of rock 5" down
 DEPTH: @ Surface
 U.S.P.L.S.S.: NW Corner, SW 1/4, Sec. 30, T28N, R1W

- REFERENCE NO. 1: Nail in 6" Cherry Tree
- REFERENCE NO. 2: Post for underground telephone cable sign
- REFERENCE NO. 3: Nail in Power Pole

C-11



DESCRIPTION: Rail Road Spike Set

DEPTH: @ surface - lowered 3"
U.S.P.L.S.S.: NE Corner, Sec. 36, T28N, R2W

- REFERENCE NO. 1: Nail in Mailbox Post
- REFERENCE NO. 2: Nail in Wood Corner Post
- REFERENCE NO. 3: Nail in Wood Corner Post

A-21

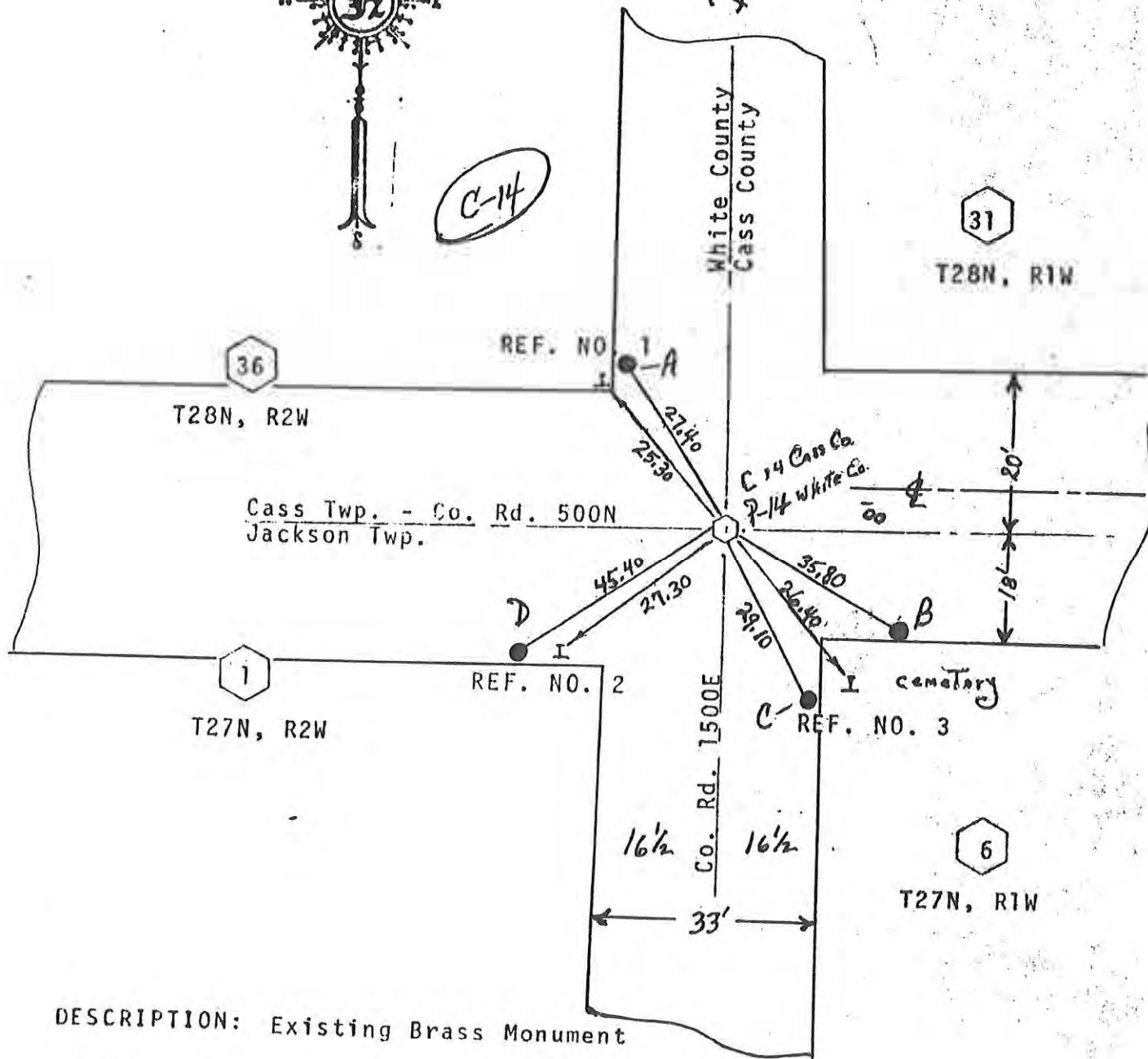
~~C-12~~

AUG 6 1970



C-14

Dead End



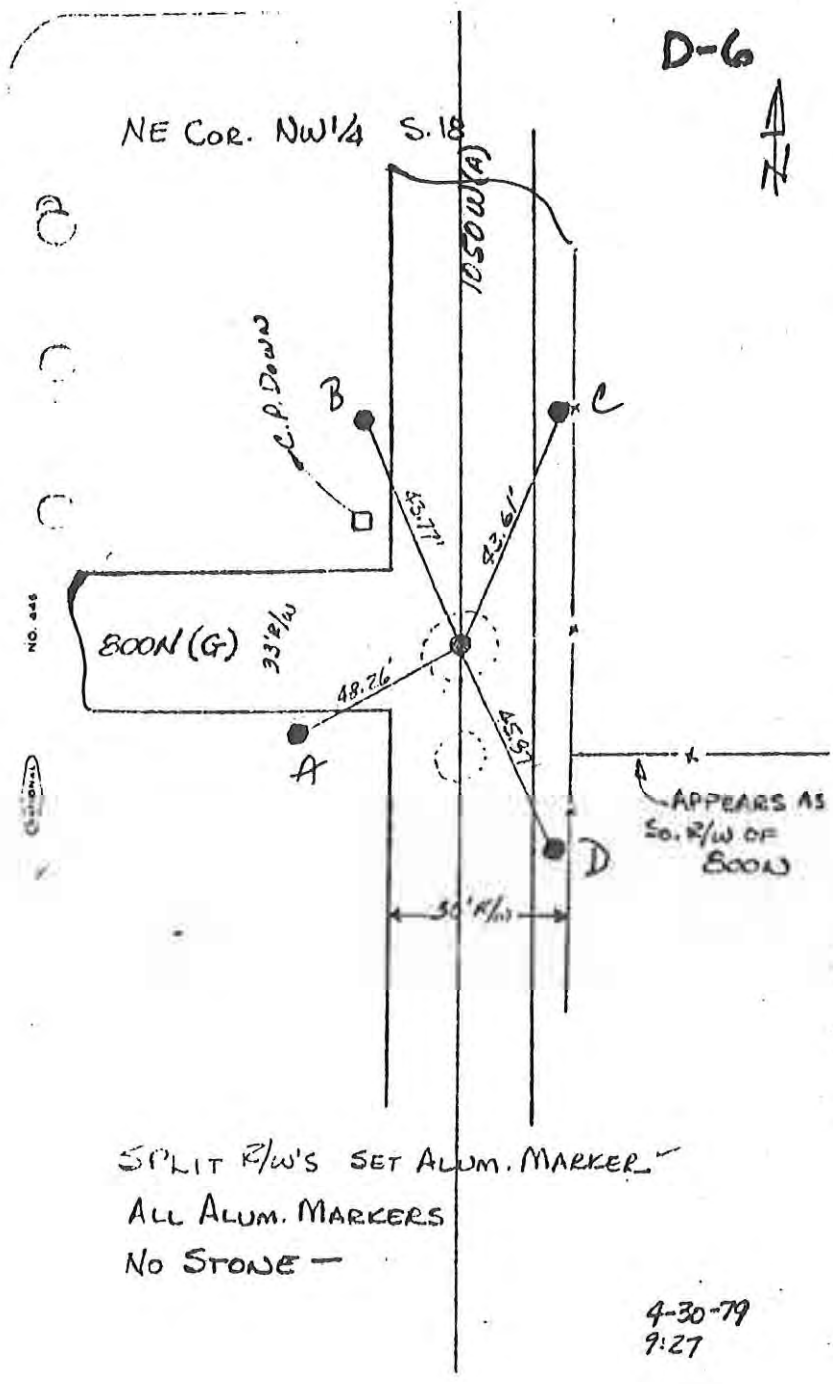
DESCRIPTION: Existing Brass Monument

DEPTH: ~~Flush~~ 1/2" cover
U.S.P.L.S.S.: SW Cor., Sec. 31, T28N, R1W,

- REFERENCE NO. 1: R.R. Rail Post
- REFERENCE NO. 2: R.R. Rail Post
- REFERENCE NO. 3: R.R. Rail Post

Corner A-25 2009 Project

AUG 6 1970



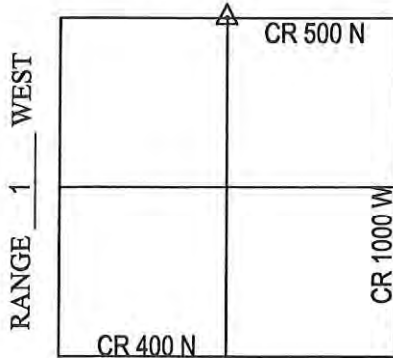
~~D-6~~

CORNERSTONE RECORD BOOK

SITE MAP

SECTION 31

TOWNSHIP 28 NORTH



OFFICE OF THE CASS COUNTY SURVEYOR, LOGANSPOUT, INDIANA

CORNER DESCRIPTION: NORTH 1/4 CORNER SEC. 31, TWP-28-N, RNG-1-W (C-21)

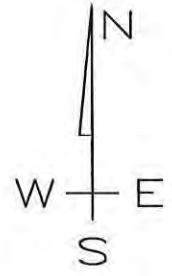
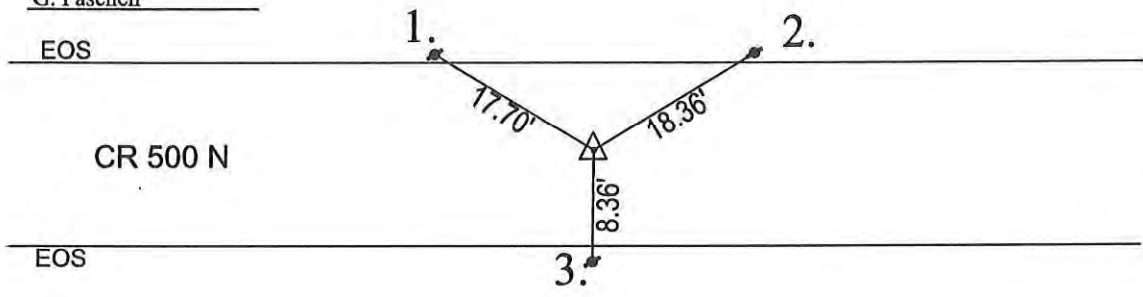
DATE RECOVERED: NOVEMBER 20, 2009

CORNER RECOVERED BY: RANDALL MILLER

SURVEYOR'S REPORT:

THE CASS COUNTY CORNERSTONE RECORDS PROVIDED NO PRIOR EXCAVATION HISTORY FOR THIS CORNER. A RAILROAD SPIKE WAS FOUND 0.4' BELOW THE SURFACE OF THE ROAD. NO HISTORY WAS FOUND OR PROVIDED REGARDING THE RAILROAD SPIKE'S HISTORY. ON NOVEMBER 20, 2009 SAID SPIKE WAS REMOVED AND A 4'X4'X2' HOLE WAS EXCAVATED WHERE NO STONE OR OTHER MONUMENTS WERE FOUND. ON DECEMBER 30, 2009 THE RAILROAD SPIKE WAS RESET FLUSH WITH THE ROAD SURFACE AT ITS FOUND LOCATION.

Witnessed by: Chuck Sterrit
Willie Elliott
G. Paschen



MONUMENT SET: RAILROAD SPIKE FOUND

- REFERENCES: 1. #3 STEEL REBAR SET AT EDGE OF STONE
 2. #3 STEEL REBAR SET AT EDGE OF STONE
 3. #3 STEEL REBAR SET AT EDGE OF STONE

CERTIFICATION:

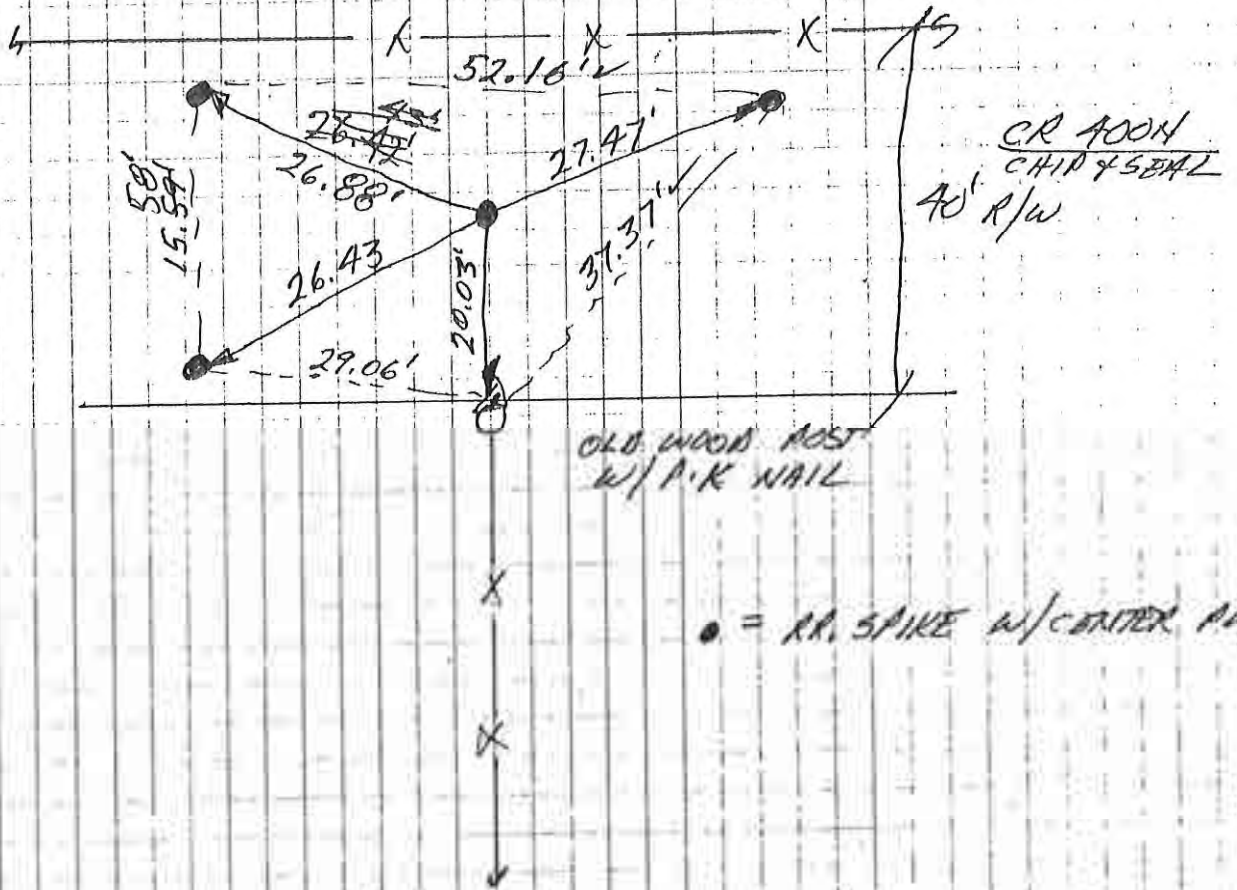
I, THE UNDERSIGNED, RANDALL MILLER, A LAND SURVEYOR REGISTERED IN THE STATE OF INDIANA UNDER I.C. 25-31, DO HEREBY CERTIFY THAT I HAVE RECOVERED THE CORNER HEREON SHOWN AND DESCRIBED.

Randall Miller
RANDALL D. MILLER
R.L.S. #880001



1. WEDS. 11. OCT '89 OLA RL50537
F. PANICI; NO METAL; SET CORNER
C R/W SPLIT; SET REFS

N
↑
NO SCALE



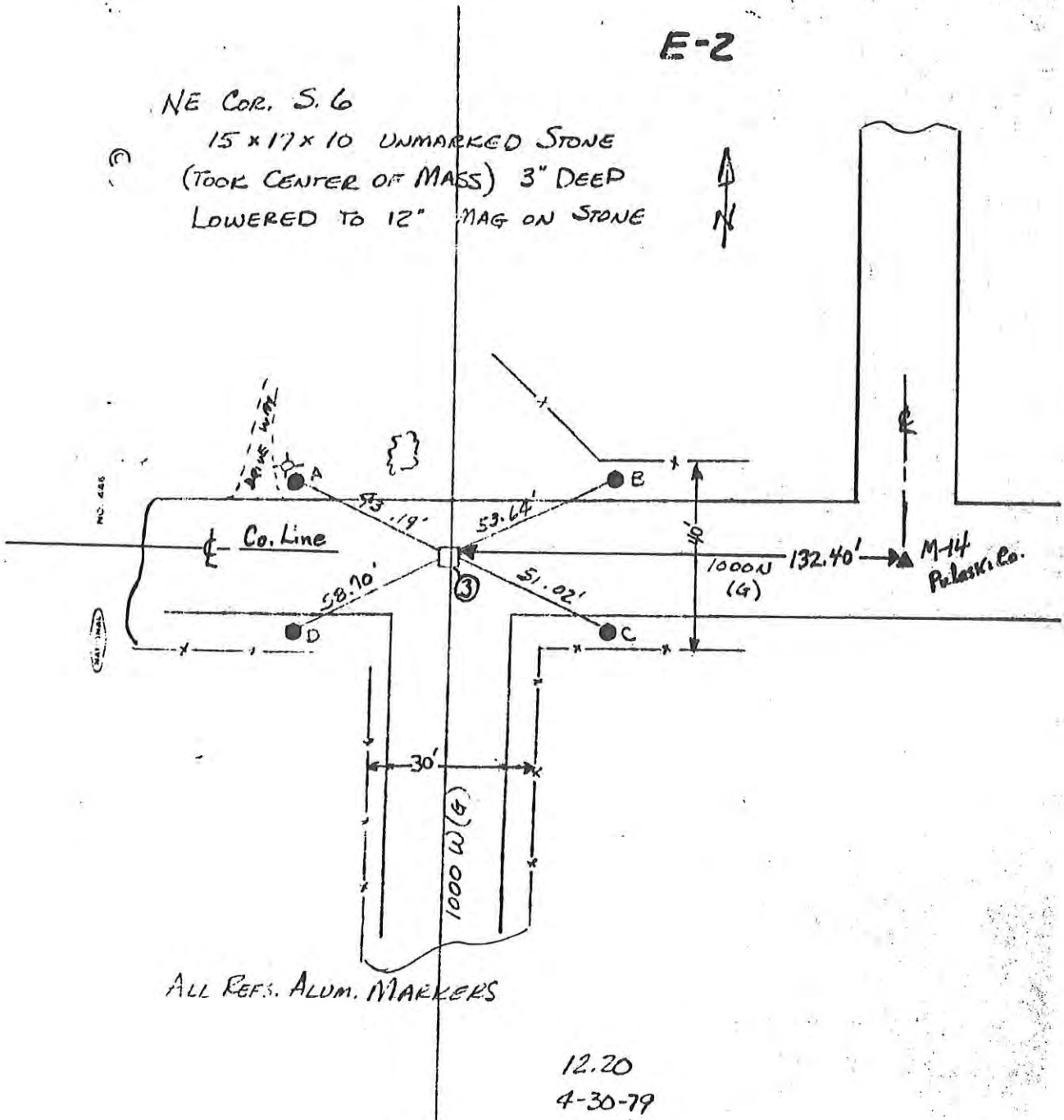
N 1/4 COR. SEC. 6

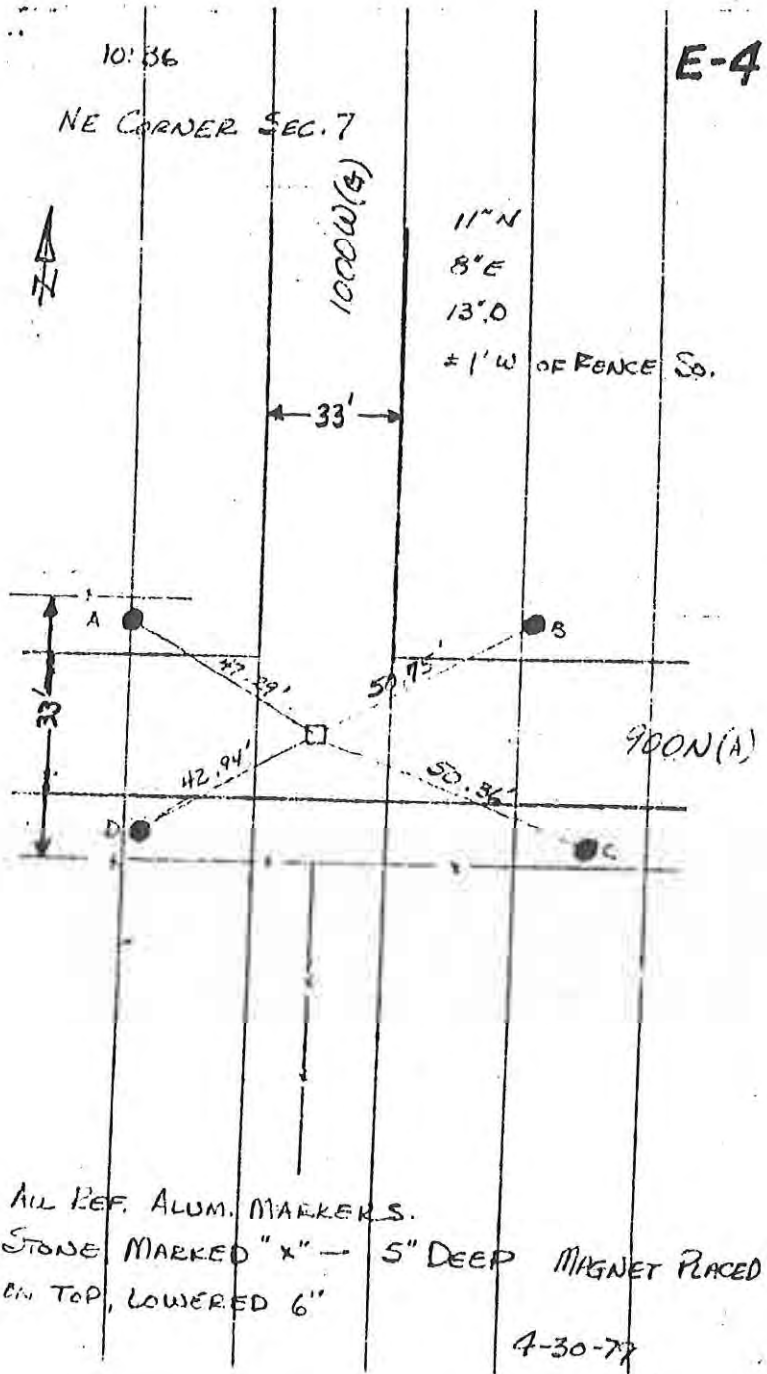
C-25

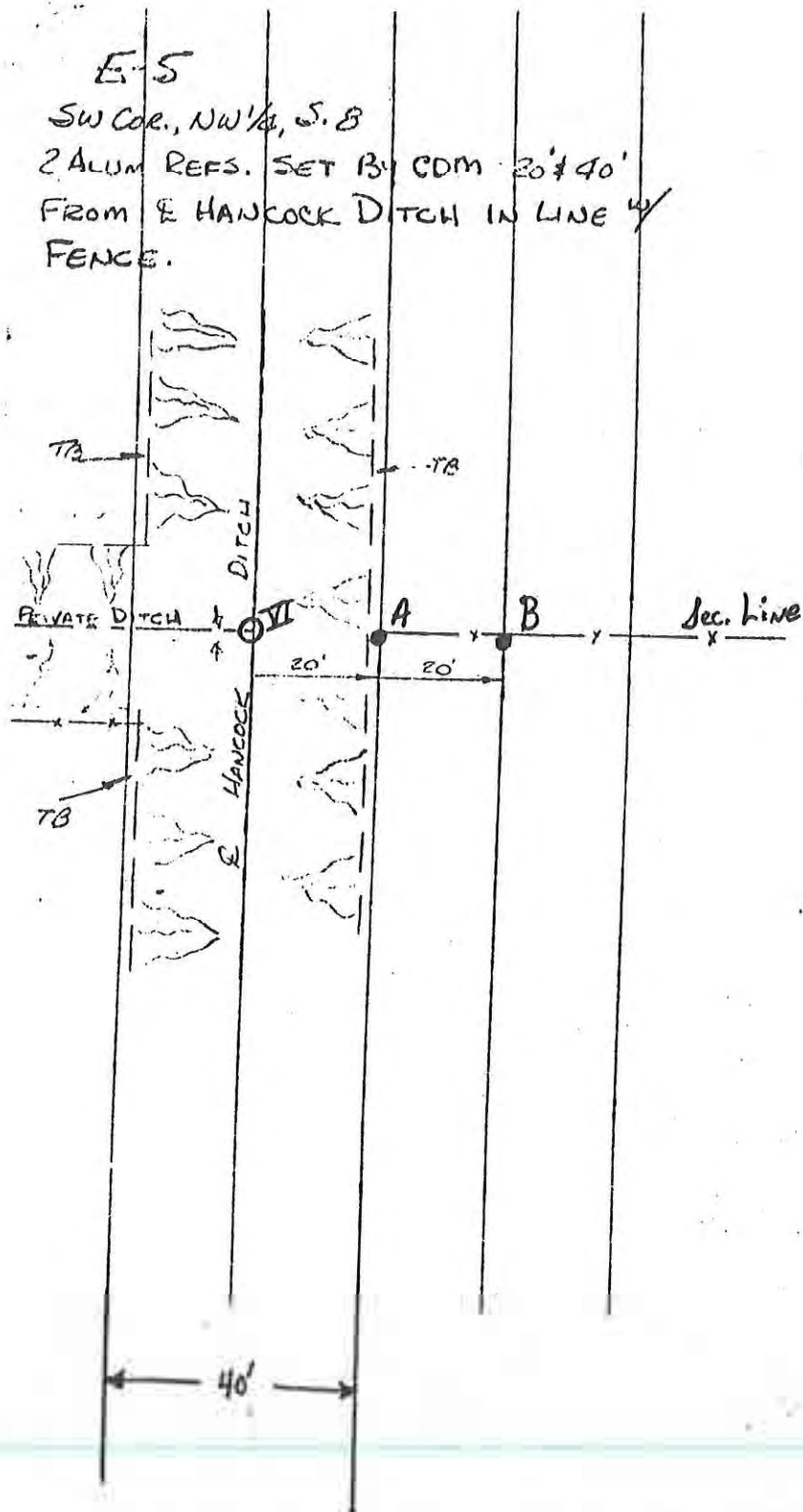
D-2

E-2

NE COR. S. 6
15 x 17 x 10 UNMARKED STONE
(TOOK CENTER OF MASS) 3" DEEP
LOWERED TO 12" MAG ON STONE







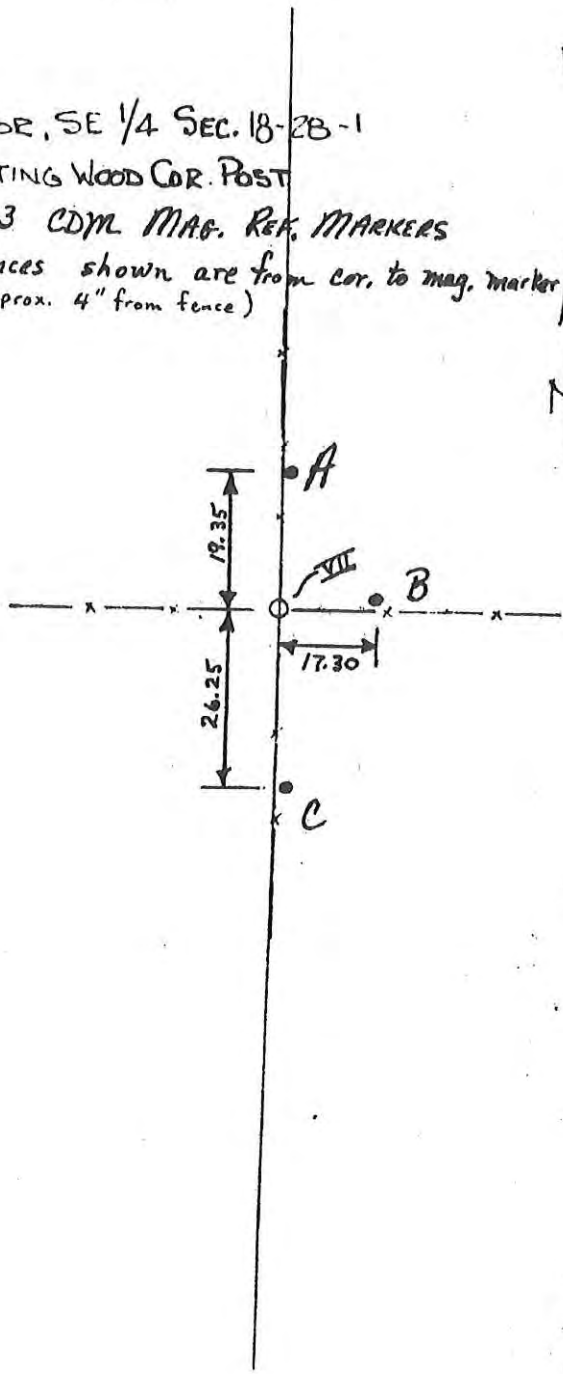
NE COR, SE 1/4 SEC. 18-2B-1

EXISTING WOOD COR. POST

Set 3 CDM MAG. REF. MARKERS

Distances shown are from cor. to mag. marker
(approx. 4" from fence)

E-7



NO. 446

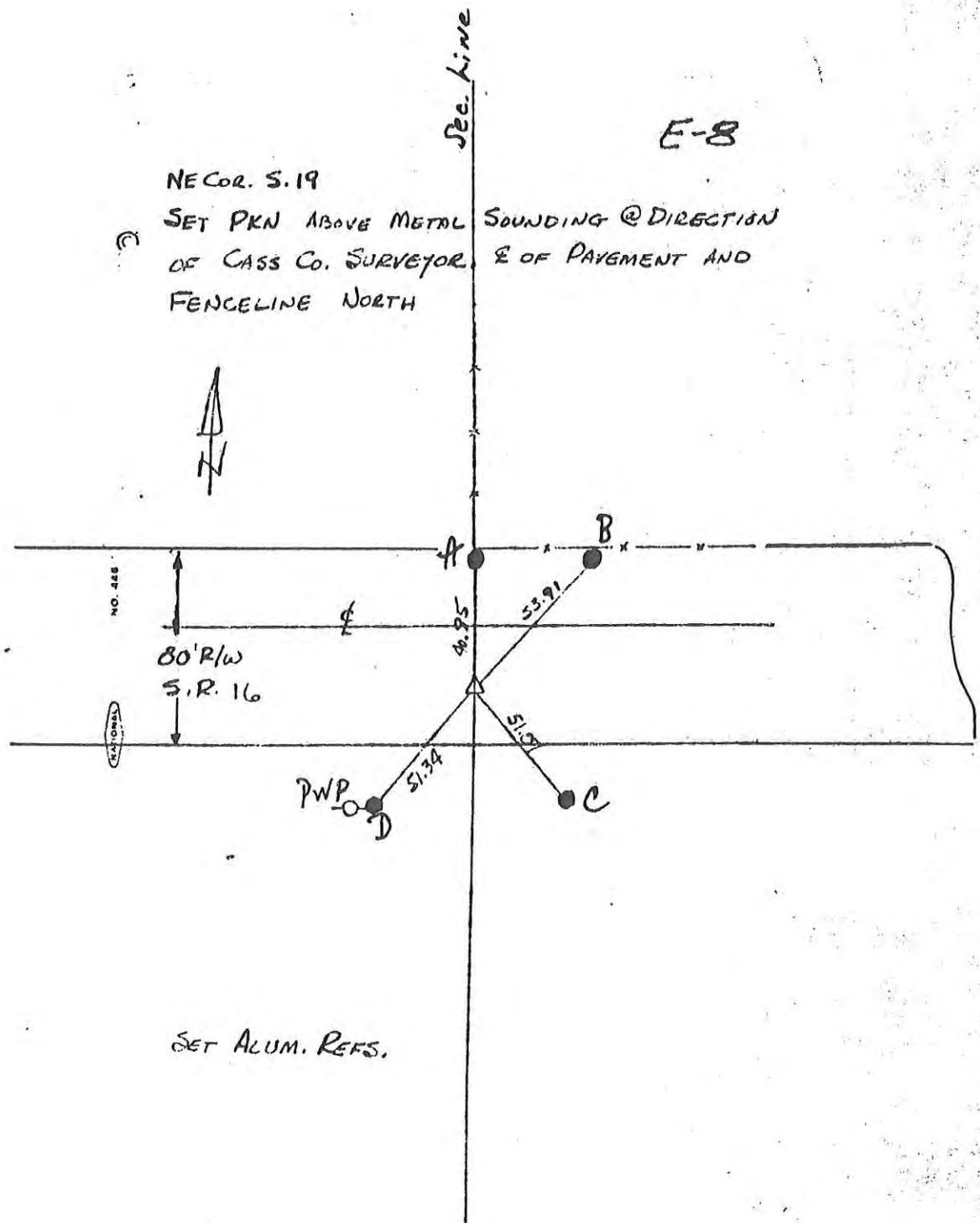
CANTON, O



E-8

NE COR. S. 19

SET PKN ABOVE METAL SOUNDING @ DIRECTION
OF CASS CO. SURVEYOR. E OF PAYMENT AND
FENCELINE NORTH



SET ALUM. REFS.

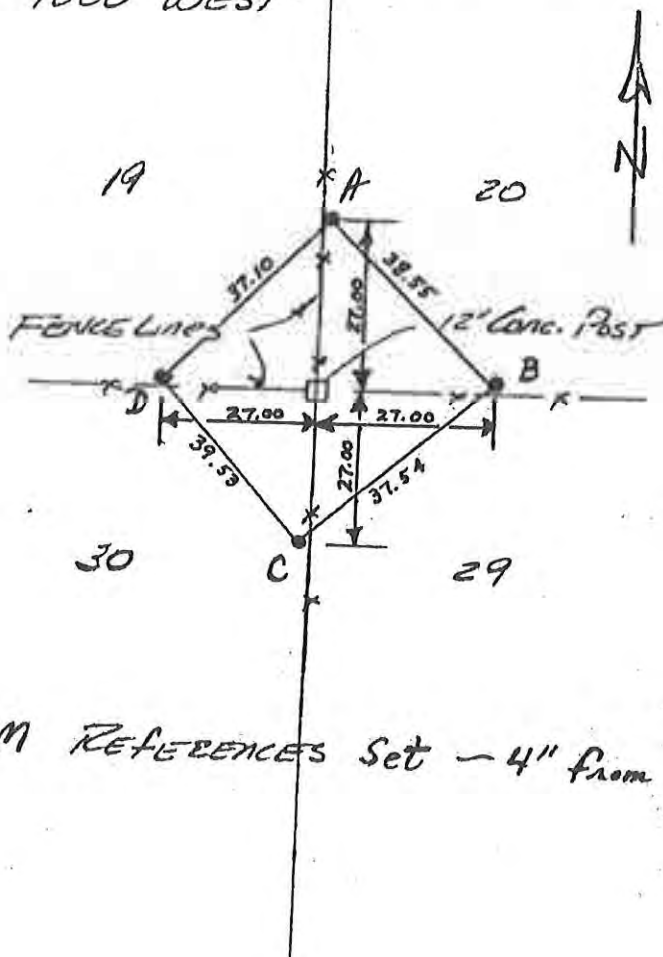
600N
.1000W

2:00PM
Field WORK -
July 18, 1979

E-10

NORTHEAST CORNER SET 30

12" CONC. CORNER POST
APPROXIMATELY 1/4 NORTH OF
INTERSECTION OF CO. RD. 575 NORTH
& 1000 WEST

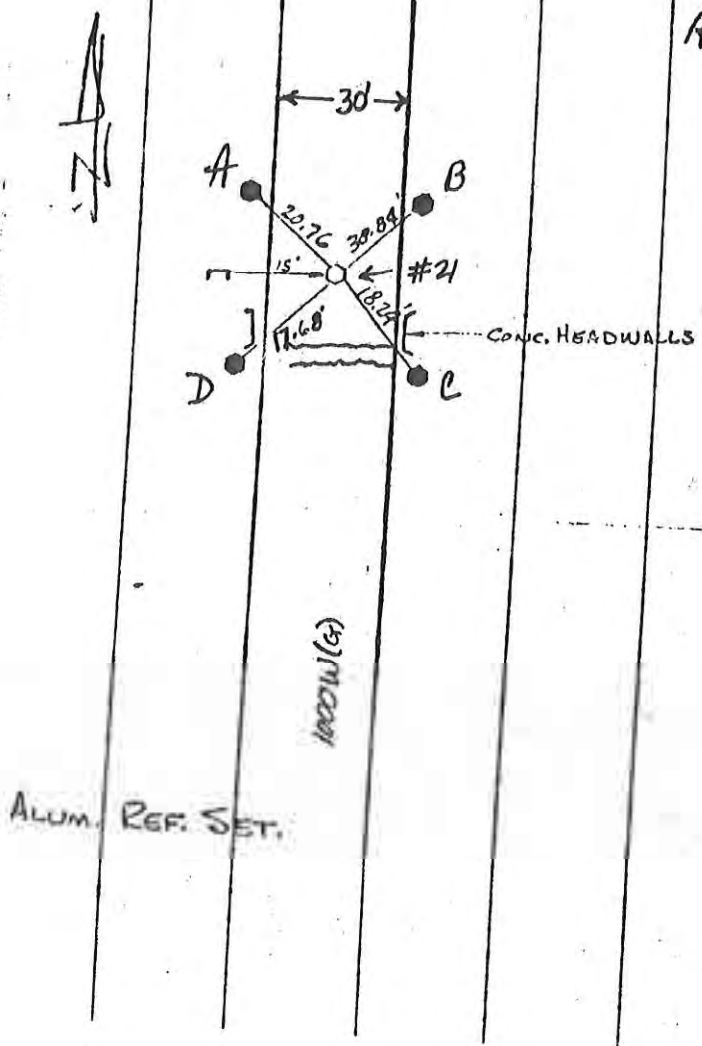


4 CDM REFERENCES Set - 4" from fence line

NE COR., SE 1/4 S. 30
 NO STONE - CHANNEL IRON POST WEST IN LINE
 1/4 FENCES 1/4 MI E/W. SET MARKER & 30 R/W

E-11

Re Set Sec Cor.



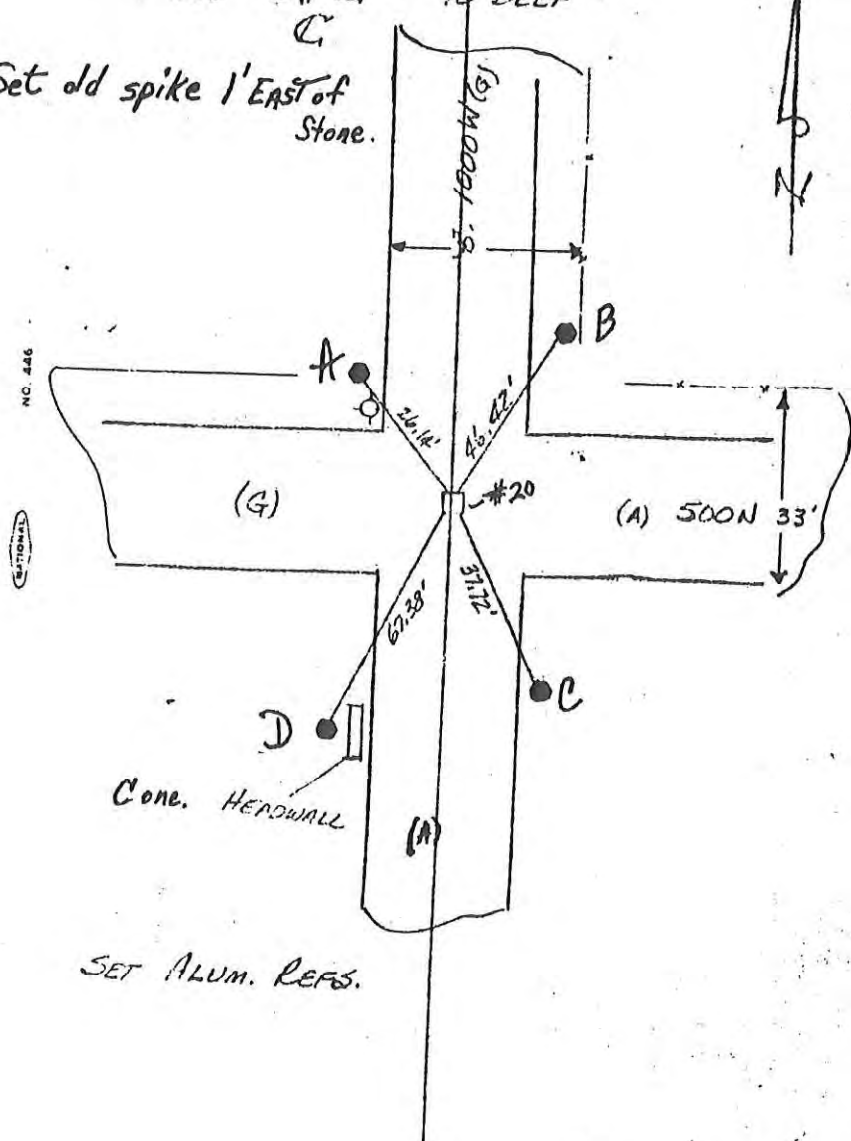
5-3-79

E-12

NE Cor. S. 31

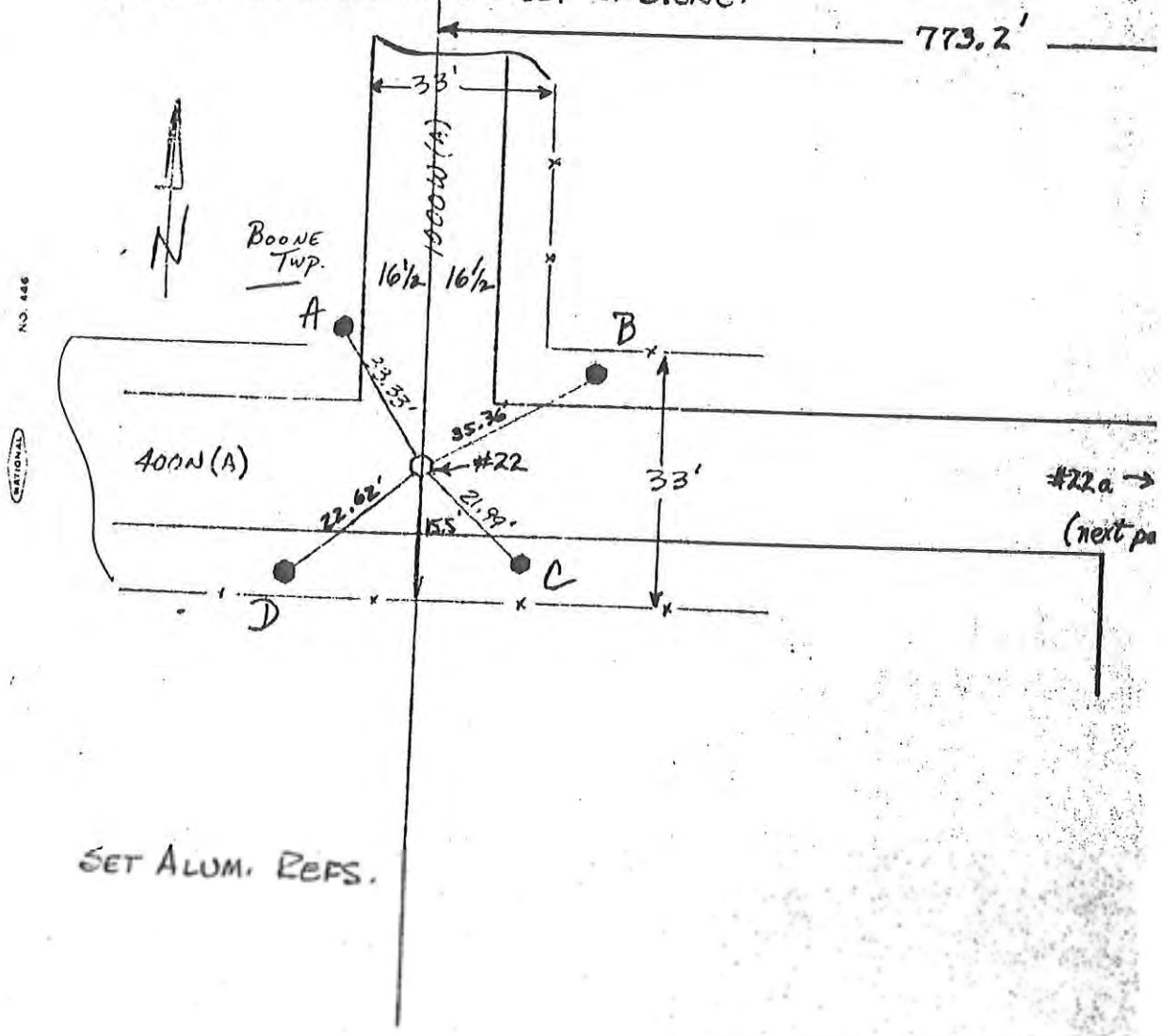
6" x 8" x 15" STONE FOUND (POINTED) w/ MAGNET
MARKED "N E" - 13" DEEP

Set of spike 1' EAST of Stone.



SET ALUM. REFS.

E-14
 SE COR. S. 31 Boone Twp.
 STONE FOUND 8" x 10" x 15" UNMARKED
 2" DEEP (REMOVED & REPLACED BY ALUM. ROD.)
 FOUND EX. R.R.S. 2.25' WEST OF STONE.

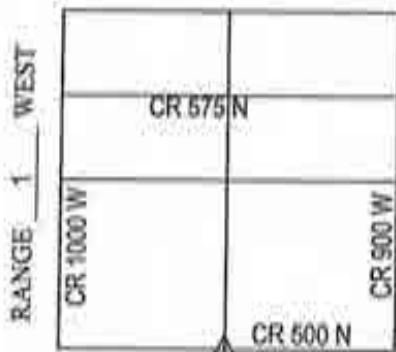


CORNERSTONE RECORD BOOK

SITE MAP

SECTION 29

TOWNSHIP 28 NORTH



OFFICE OF THE CASS COUNTY SURVEYOR, LOGANSPOUT, INDIANA

CORNER DESCRIPTION: SOUTH 1/4 CORNER SEC. 29, TWP-28-N, RNG-1-W (G-21)

DATE RECOVERED: NOVEMBER 19, 2009

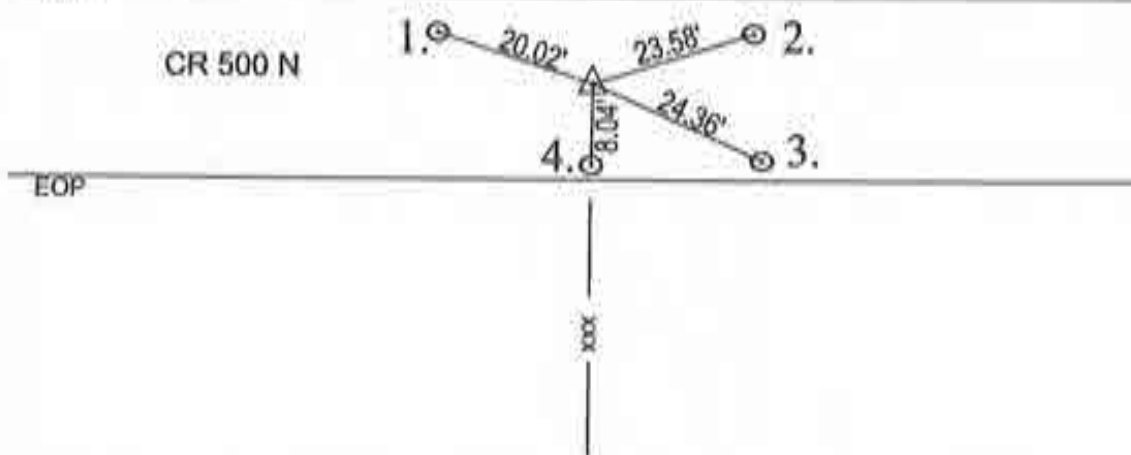
CORNER RECOVERED BY: RANDALL MILLER

SURVEYOR'S REPORT:

THE CASS COUNTY CORNERSTONE RECORDS PROVIDED NO PRIOR EXCAVATION HISTORY FOR THIS CORNER. ON NOVEMBER 19, 2009 A 3'X3'X1.5' HOLE WAS EXCAVATED AND A 8" DOME SHAPED GRANITE STONE WAS FOUND 1.6' BELOW THE ROAD SURFACE. ON DECEMBER 30, 2009 A 5/8" DIAMETER IRON REBAR WITH CAP STAMPED RMA FIRM #0074 WAS SET FLUSH WITH THE ROAD SURFACE OVER THE HIGH POINT OF SAID STONE.

Witnessed by: Chuck Sterrit
Willie Elliott
G. Paschen

EOP



MONUMENT SET: 5/8" DIA. REBAR \ RMA CAP FIRM #0074 SET FLUSH WITH ROAD OVER HIGH POINT OF STONE

- REFERENCES:
1. FOUND RAILROAD SPIKE
 2. FOUND RAILROAD SPIKE
 3. FOUND RAILROAD SPIKE
 4. FOUND RAILROAD SPIKE

CERTIFICATION:

THE UNDERSIGNED, RANDALL MILLER, A LAND SURVEYOR REGISTERED IN THE STATE OF INDIANA UNDER I.C. 25-31, DO HEREBY CERTIFY THAT I HAVE RECOVERED THE CORNER HEREON SHOWN AND DESCRIBED.

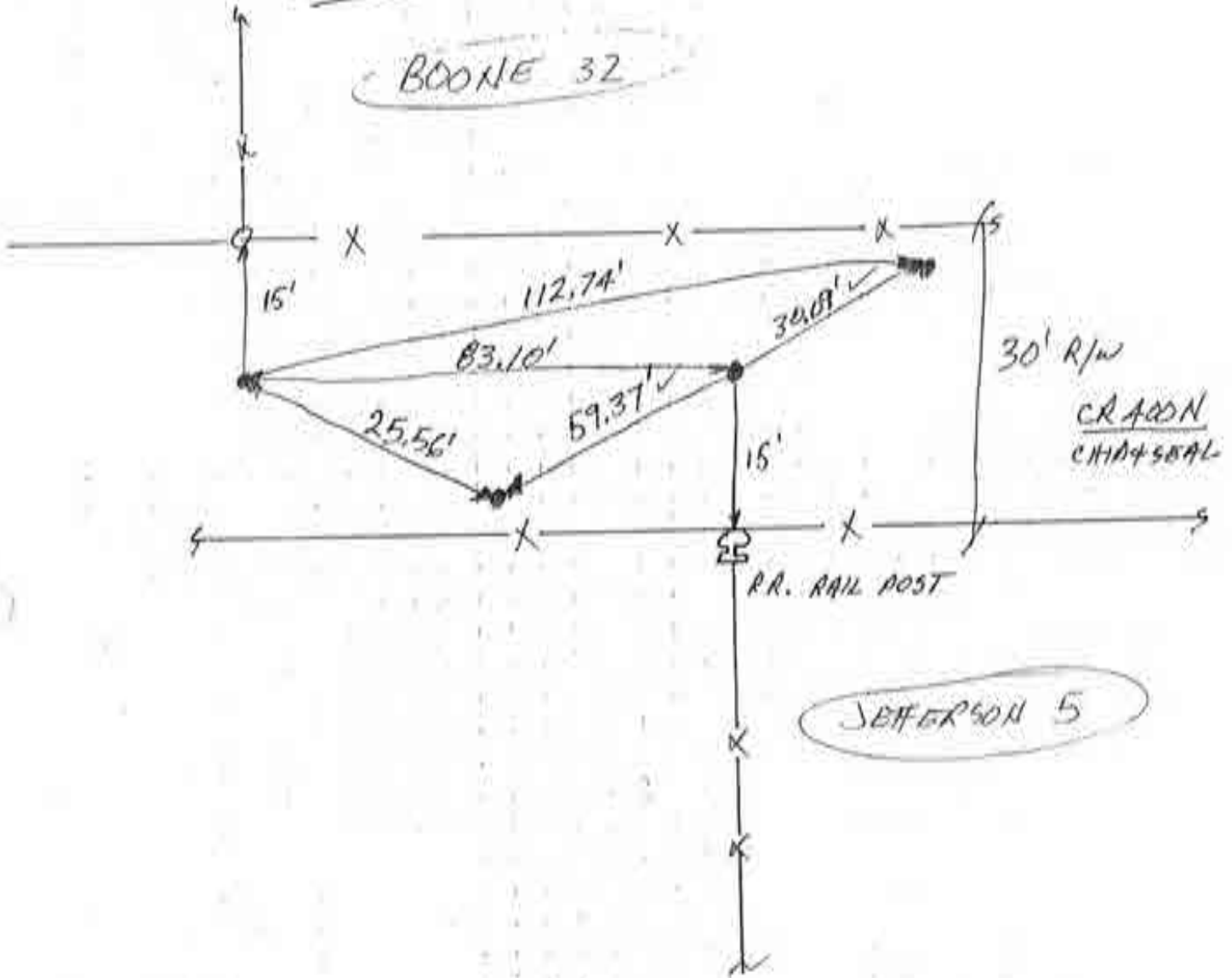
Randall Miller
 RANDALL D. MILLER
 R.L.S. #880001



1. 11 OCT '87 WOODS. ALA RLS 0537
F. ANICI; L. BILLMAN CO. SUR.;
NO METAL
2. SET ● = CENTERED PUNCHED RR. SPIKE

N
↑
NO SCALE

BOONE 32



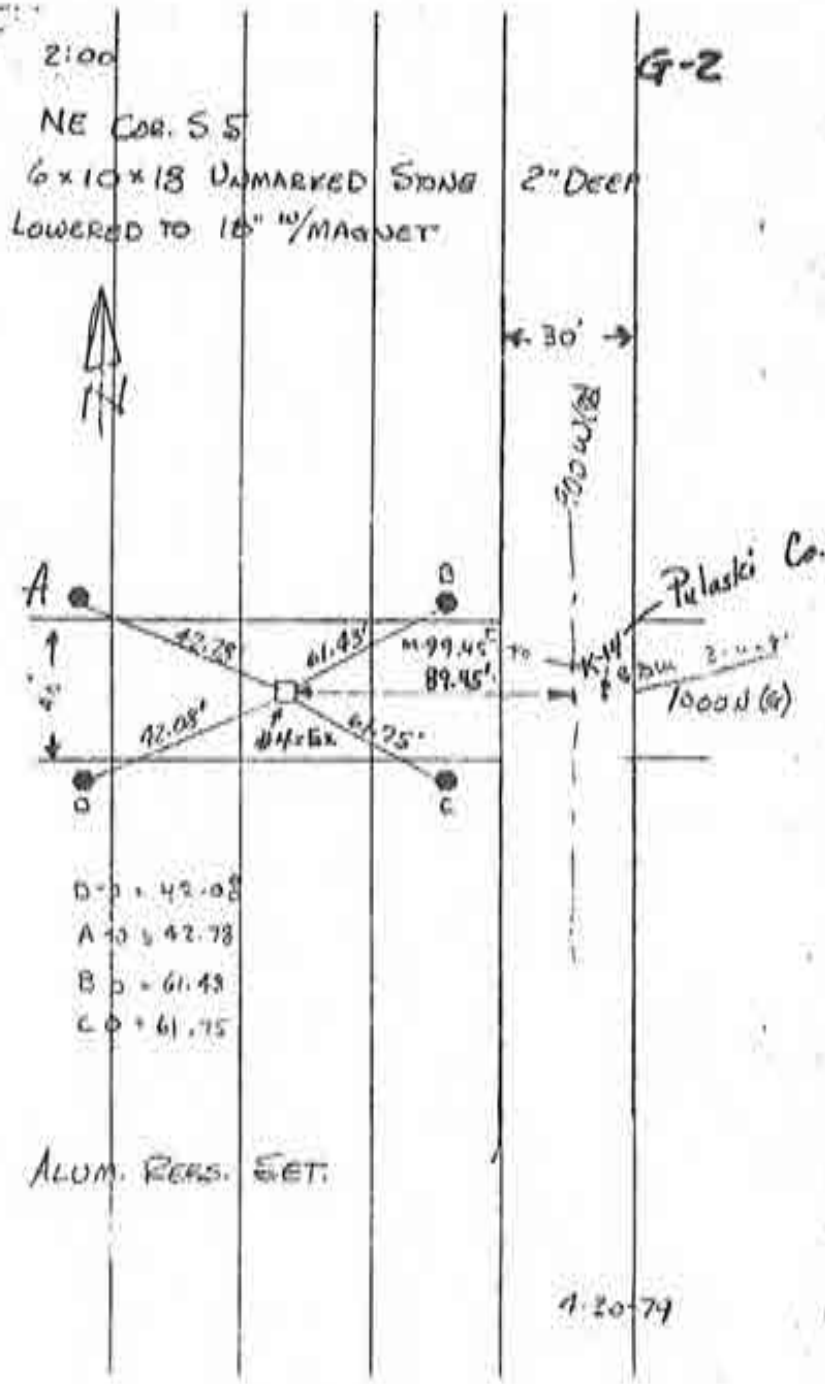
(FOR BOONE T. 5 1/4 COR SEC. 32)

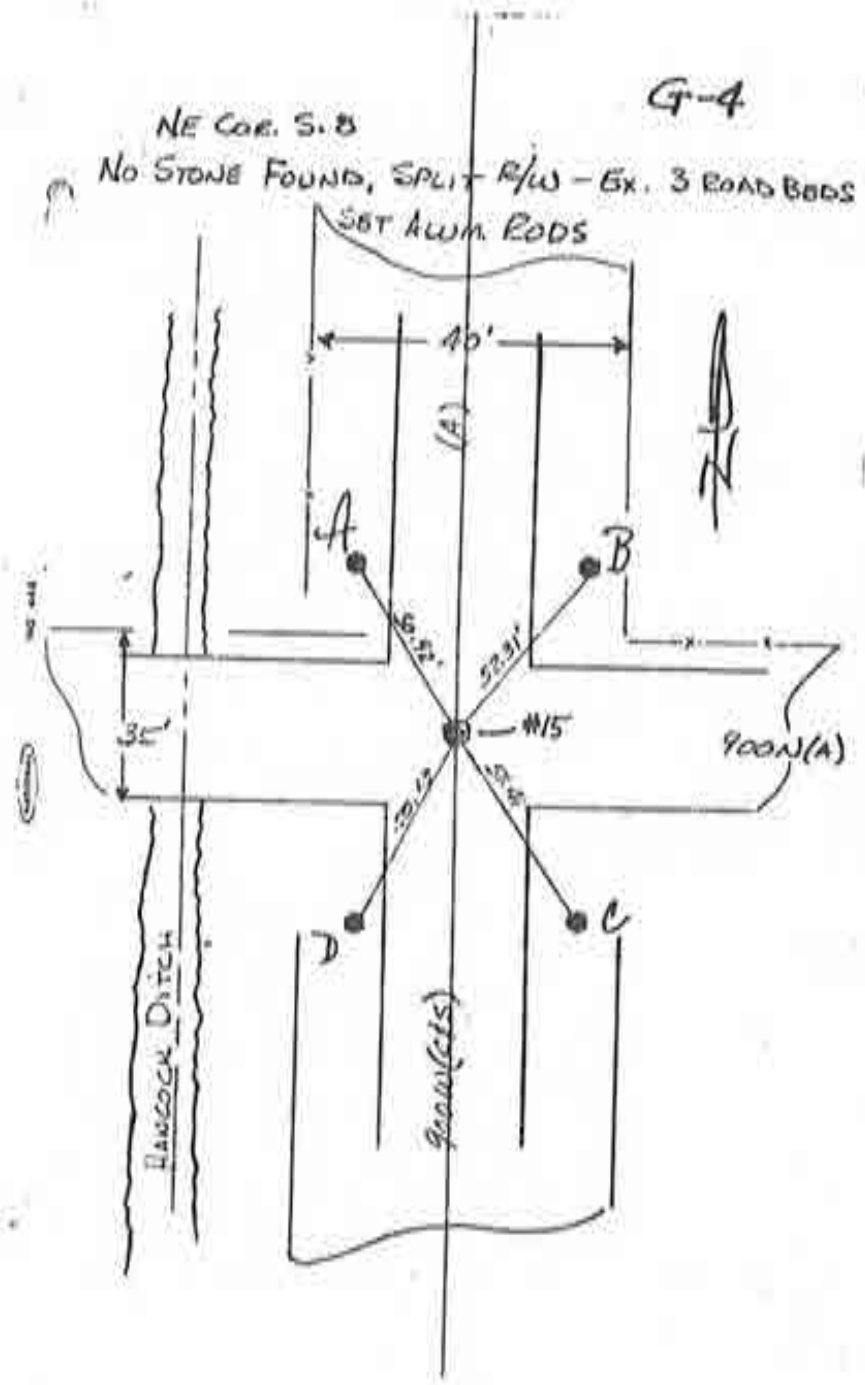
FOR JEFF. T.

N 1/4^{COA} SEC. 5

G-25

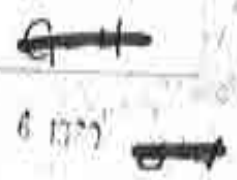
~~F-2~~





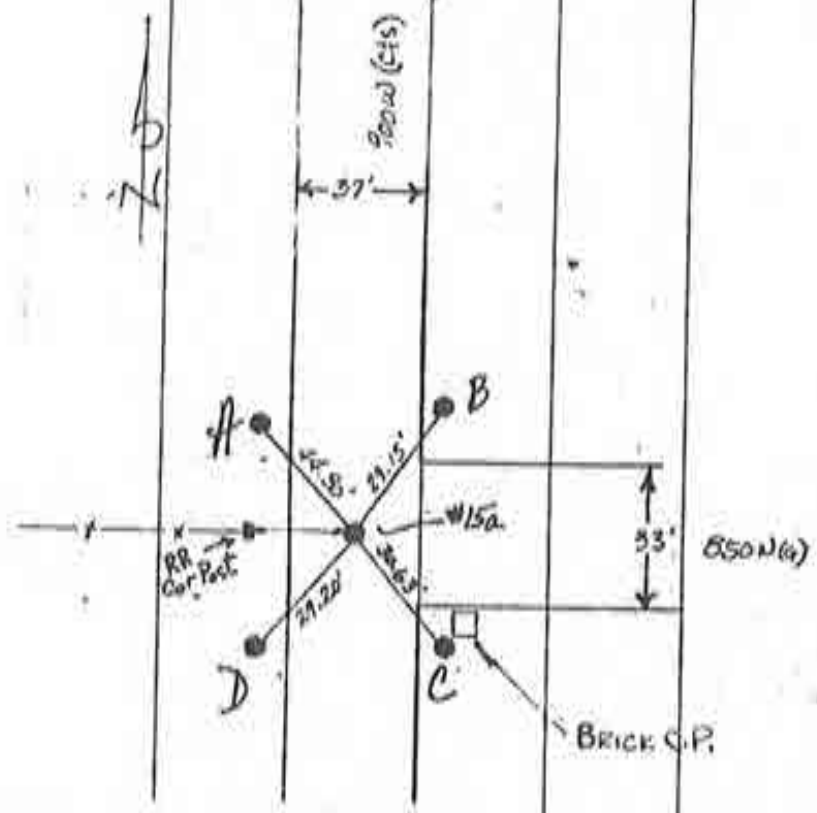
Corner I-5 2009 Project

AUG 6 1977



NE COR. SE 1/4 S. 8 UNMARKED
 24" x 12" STONE FOUND FLAT (LAYING FLAT)
 TOOK CENTER OF MASS - REMOVED & PLACED ROD
 ALL ALUM. REFS. 6" DEEP (BY CALS. Co. SURV.)

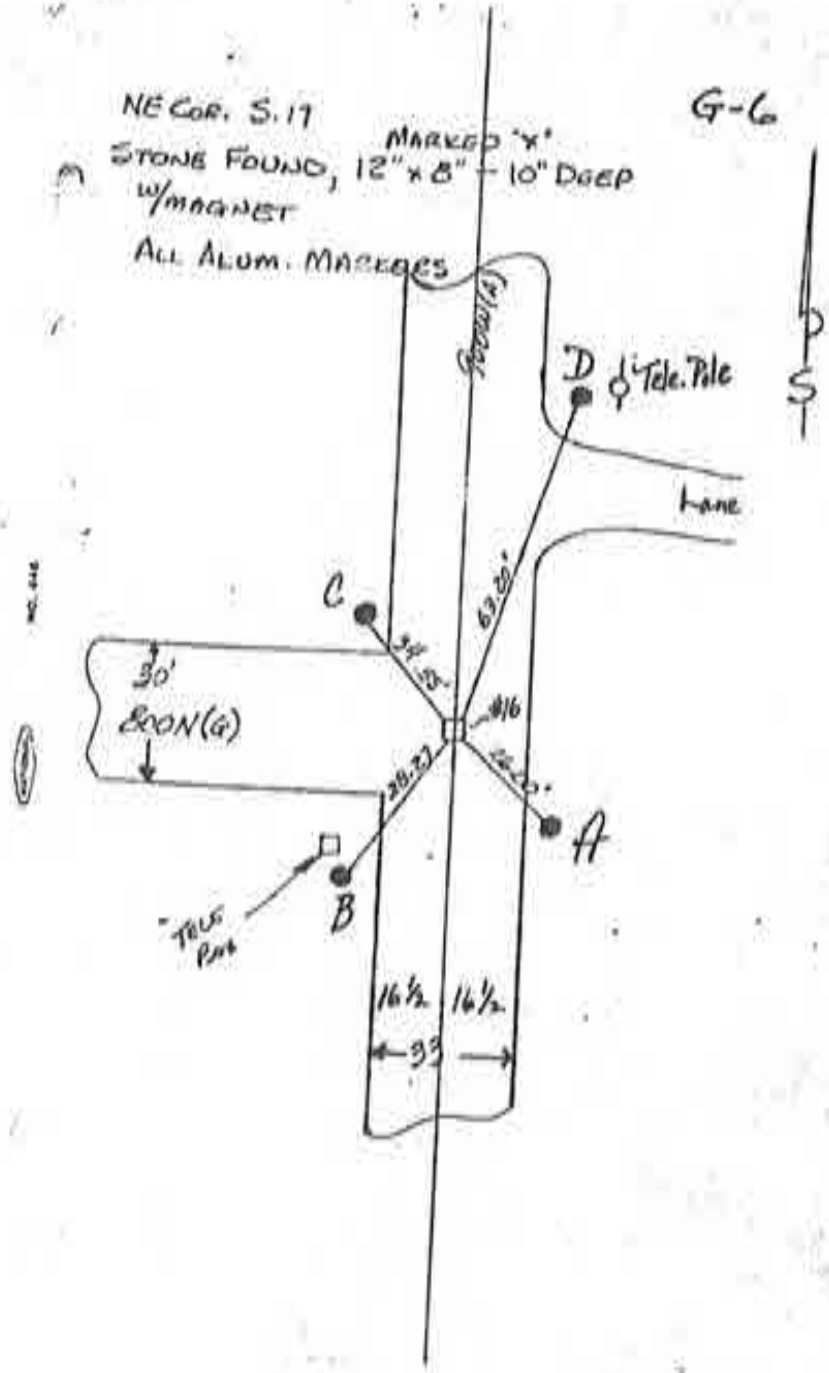
G-5



900 N
 900 W
 OVER Hancock
 DITCH
 Mauriceh

Corner I-7 2009 Project

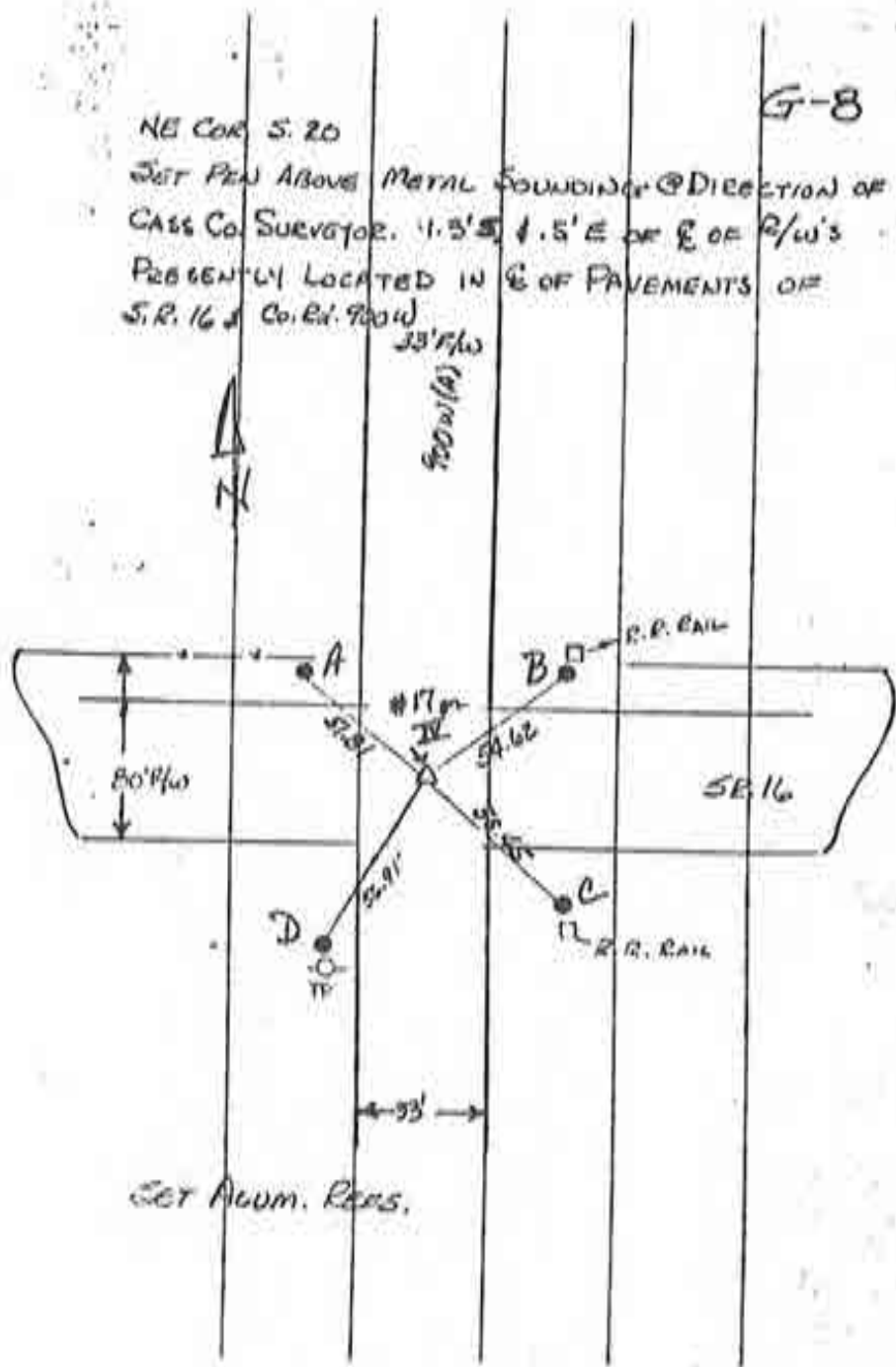
~~G-5~~

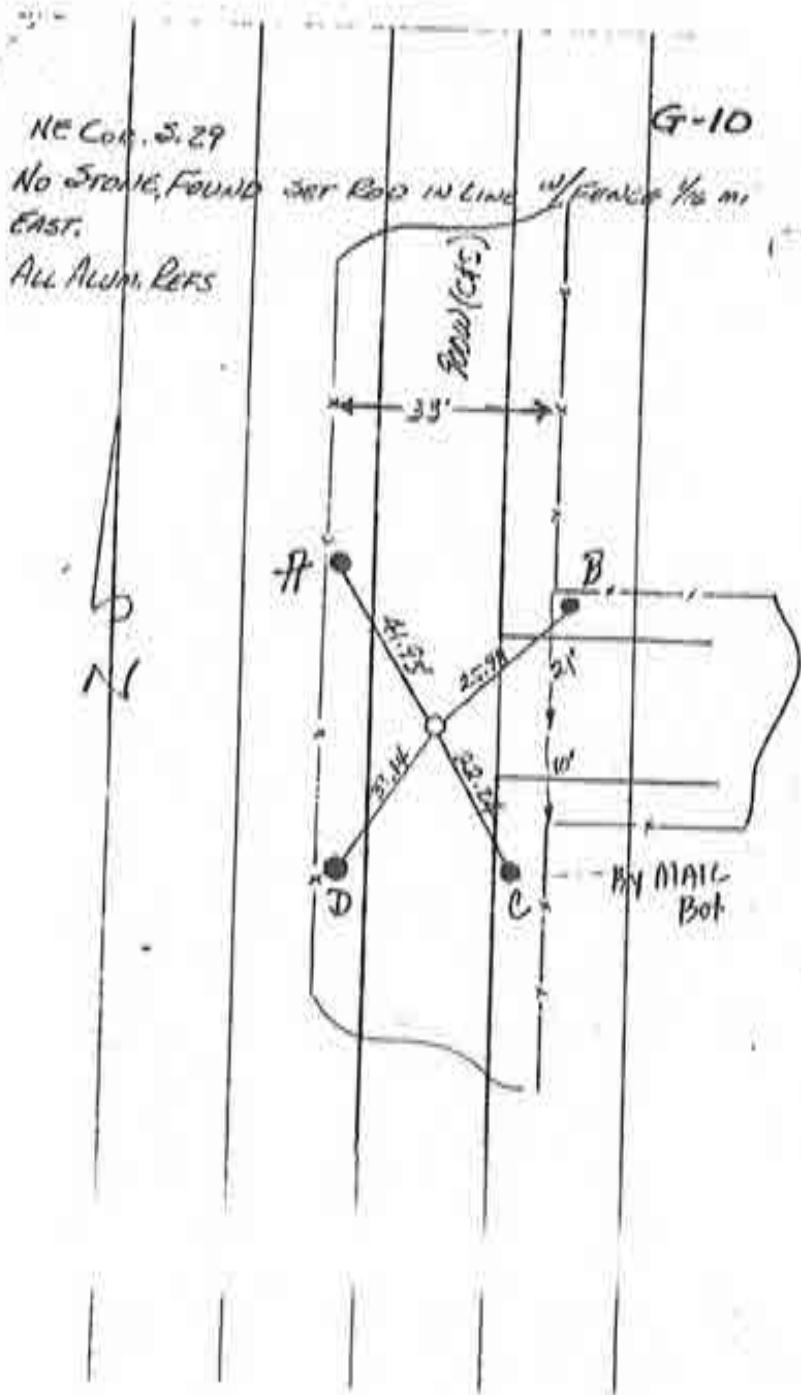


Corner I-9 2009 Project

AUG 6 1973

G-6



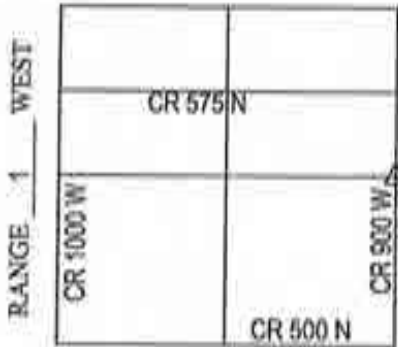


CORNERSTONE RECORD BOOK

SITE MAP

SECTION 29

TOWNSHIP 28 NORTH



Witnessed by: Chuck Sterrit
Willis Elliott
G. Paschen

OFFICE OF THE CASS COUNTY SURVEYOR, LOGANSPORT, INDIANA

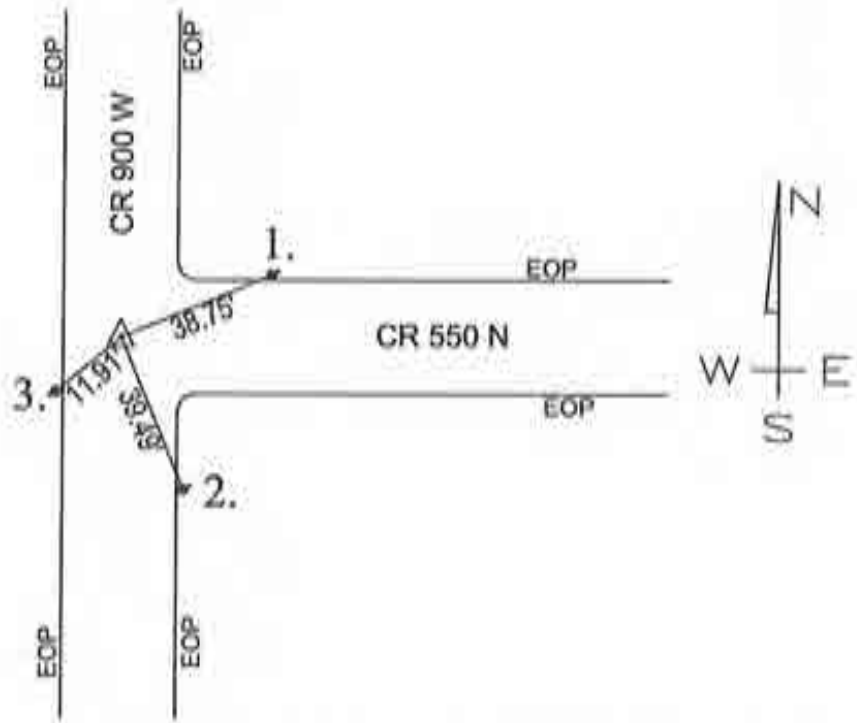
CORNER DESCRIPTION: EAST 1/4 CORNER SEC. 29, TWP-28-N, RNG-1-W (I-19)

DATE RECOVERED: NOVEMBER 19, 2009

CORNER RECOVERED BY: RANDALL MILLER

SURVEYOR'S REPORT:

THE CASS COUNTY CORNERSTONE RECORDS PROVIDED NO PRIOR EXCAVATION HISTORY FOR THIS CORNER, ALTHOUGH THERE WAS REFERENCE MONUMENTATION FOUND NEAR THE CORNER. ON NOVEMBER 19, 2009 A 3'X3'X1.5' HOLE WAS EXCAVATED AND A 8" DOME SHAPED GRANITE STONE WAS FOUND 1.8' BELOW THE ROAD SURFACE. ON DECEMBER 30, 2009 A 1/8" DIAMETER IRON REBAR WITH CAP STAMPED RMA FIRM #0074 WAS SET FLUSH WITH THE ROAD SURFACE OVER THE HIGH POINT OF SAID STONE.



MONUMENT SET: 5/8" DIA. REBAR, RMA CAP FIRM #0074 SET FLUSH WITH ROAD OVER HIGH POINT OF STONE

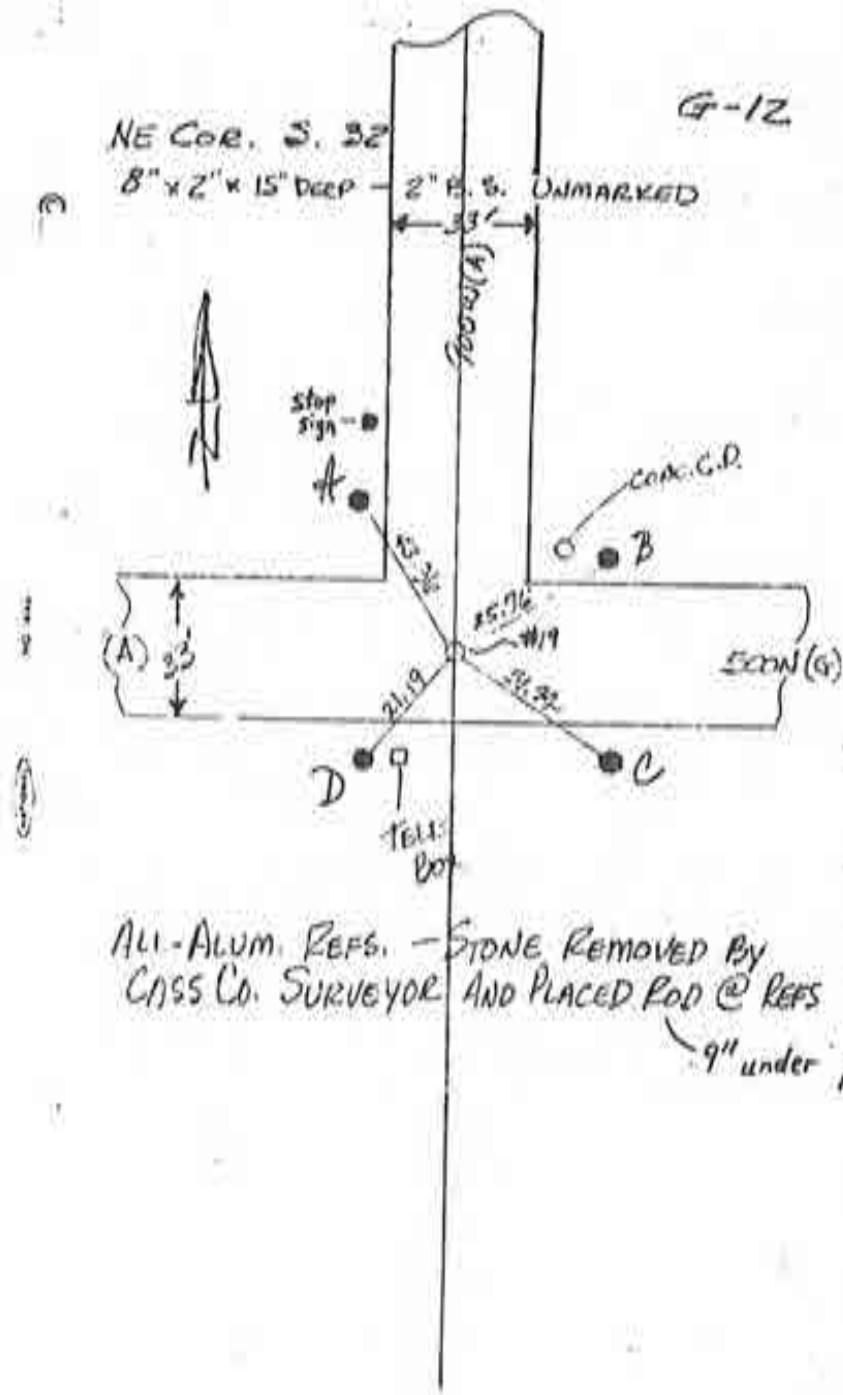
- REFERENCES:
1. FOUND RAILROAD SPIKE
 2. FOUND RAILROAD SPIKE
 3. FOUND RAILROAD SPIKE
 4. FOUND RAILROAD SPIKE

CERTIFICATION:

I, THE UNDERSIGNED, RANDALL MILLER, A LAND SURVEYOR REGISTERED IN THE STATE OF INDIANA UNDER I.C. 25-31, DO HEREBY CERTIFY THAT I HAVE RECOVERED THE CORNER HEREON SHOWN AND DESCRIBED.

Randall Miller
 RANDALL D. MILLER
 R.L.S. #880001



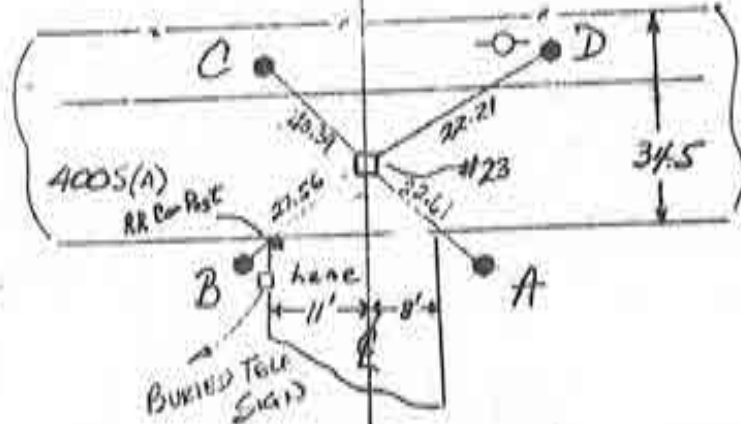


ALL-ALUM. REFS. - STONE REMOVED BY
 CASS CO. SURVEYOR AND PLACED ROD @ REFS
 9" under pavement

G-14

SE COR. S. 32

6" x 6" x 10" STONE FOUND IN OLD BURIED FENCING, UNMARKED, 15" DGER N/MANET



SET ALUM. ROFS.

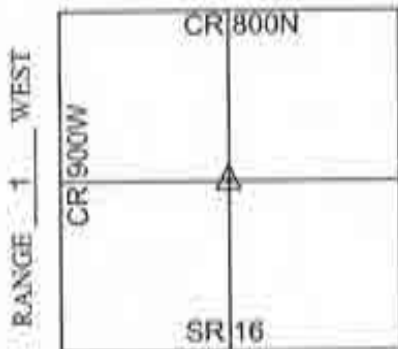


CORNERSTONE RECORD BOOK

SITE MAP

SECTION 16

TOWNSHIP 28 NORTH



OFFICE OF THE CASS COUNTY SURVEYOR, LOGANSPORT, INDIANA

CORNER DESCRIPTION: CENTER OF SEC. 16, TWP-28-N, RNG-1-W

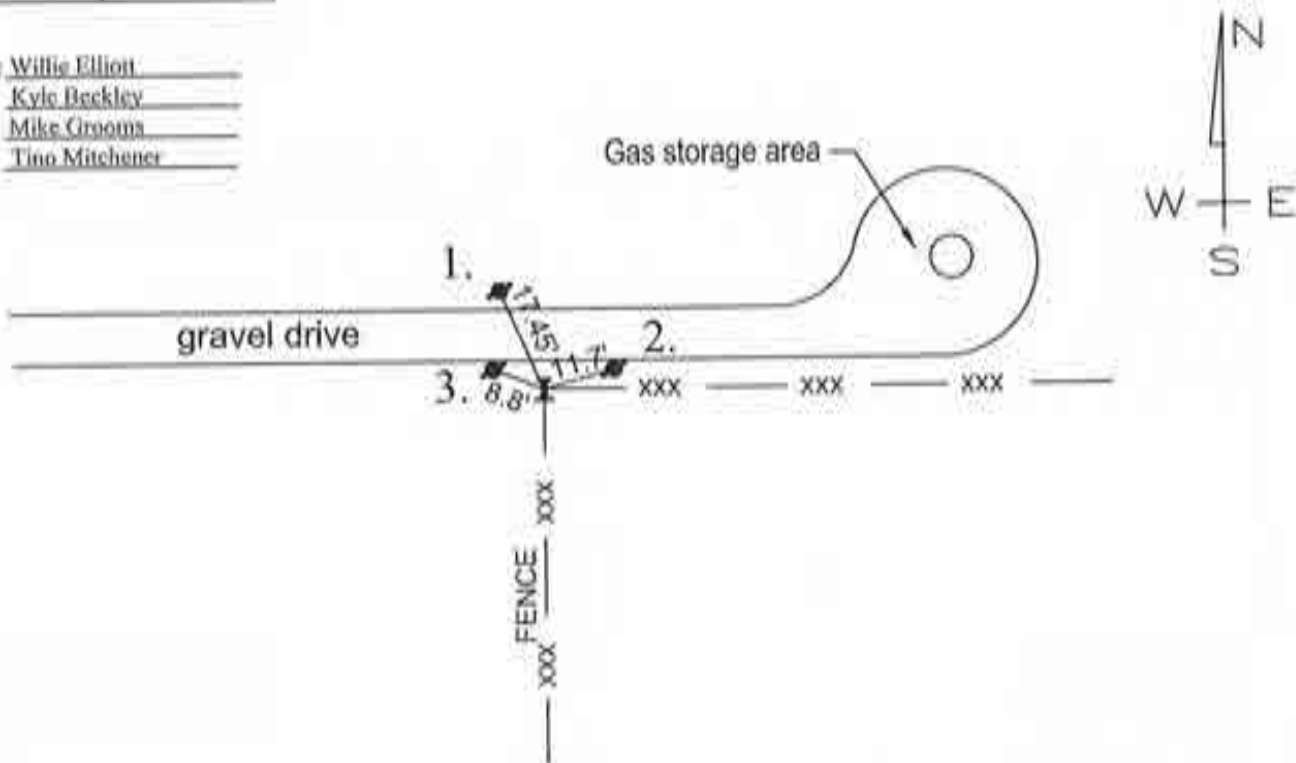
DATE RECOVERED: February 2, 2016

CORNER RECOVERED BY: RANDALL MILLER

SURVEYOR'S REPORT:

THE CASS COUNTY RECORDS PROVIDED NO PRIOR EXCAVATION HISTORY FOR THIS CORNER. ON FEBRUARY 2, 2016, A RAILROAD IRON POST WAS FOUND AT THE INTERSECTION OF FENCE LINES SITUATE EAST AND SOUTH FROM ITS LOCATION. AN ORIGINAL SURVEY COMPLETED BY RMA, INC., (JOB #14-0216), DATED OCTOBER 22, 2014 (REVISED MARCH 24, 2015) ON 4 TRACTS OF LAND SITUATE IN THE EAST HALF OF SECTIONS 16 AND 21, TOWNSHIP 28 NORTH, RANGE 1 WEST FOR THE ROBERT J. AND DOROTHY M. ALMA ESTATE REFERENCED THIS SPIKE AS BEING THE BEST AVAILABLE EVIDENCE FOR THE LOCATION OF THE CORNER, AND MET THE REQUIREMENTS FOR A COMMON REPORT CORNER LOCATION. THERE WAS NO OTHER EVIDENCE FOUND. THE REFERENCE MEASUREMENTS ARE AS SHOWN.

Witnessed by: Willie Elliott
Kyle Beckley
Mike Grooms
Tino Mitchener



MONUMENT SET: RAILROAD IRON POST FOUND AT THE INTERSECTION OF FENCE LINES

REFERENCES: 1. 5/8" Ø STEEL REBAR SET FLUSH WITH GRADE NORTH OF GRAVEL DRIVE

2. 5/8" Ø STEEL REBAR SET FLUSH WITH GRADE SOUTH OF GRAVEL DRIVE

3. 5/8" Ø STEEL REBAR SET FLUSH WITH GRADE SOUTH OF GRAVEL DRIVE

CERTIFICATION:

I, THE UNDERSIGNED, RANDALL MILLER, A LAND SURVEYOR REGISTERED IN THE STATE OF INDIANA UNDER I.C. 25-31, DO HEREBY CERTIFY THAT I HAVE RECOVERED THE CORNER HEREON SHOWN AND DESCRIBED.

Randall Miller
 RANDALL D. MILLER
 R.L.S. #880001

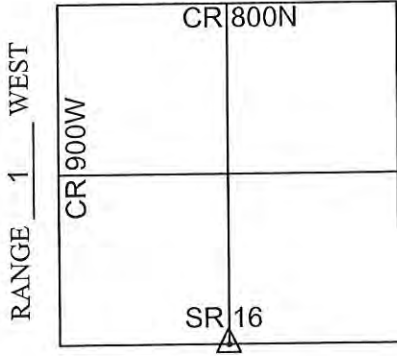


CORNERSTONE RECORD BOOK

SITE MAP

SECTION 16

TOWNSHIP 28 NORTH



OFFICE OF THE CASS COUNTY SURVEYOR, LOGANSPORT, INDIANA

CORNER DESCRIPTION: SOUTH 1/4 CORNER OF SEC. 16, TWP-28-N, RNG-1-W

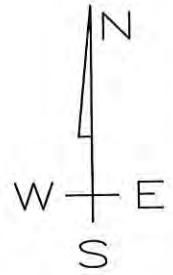
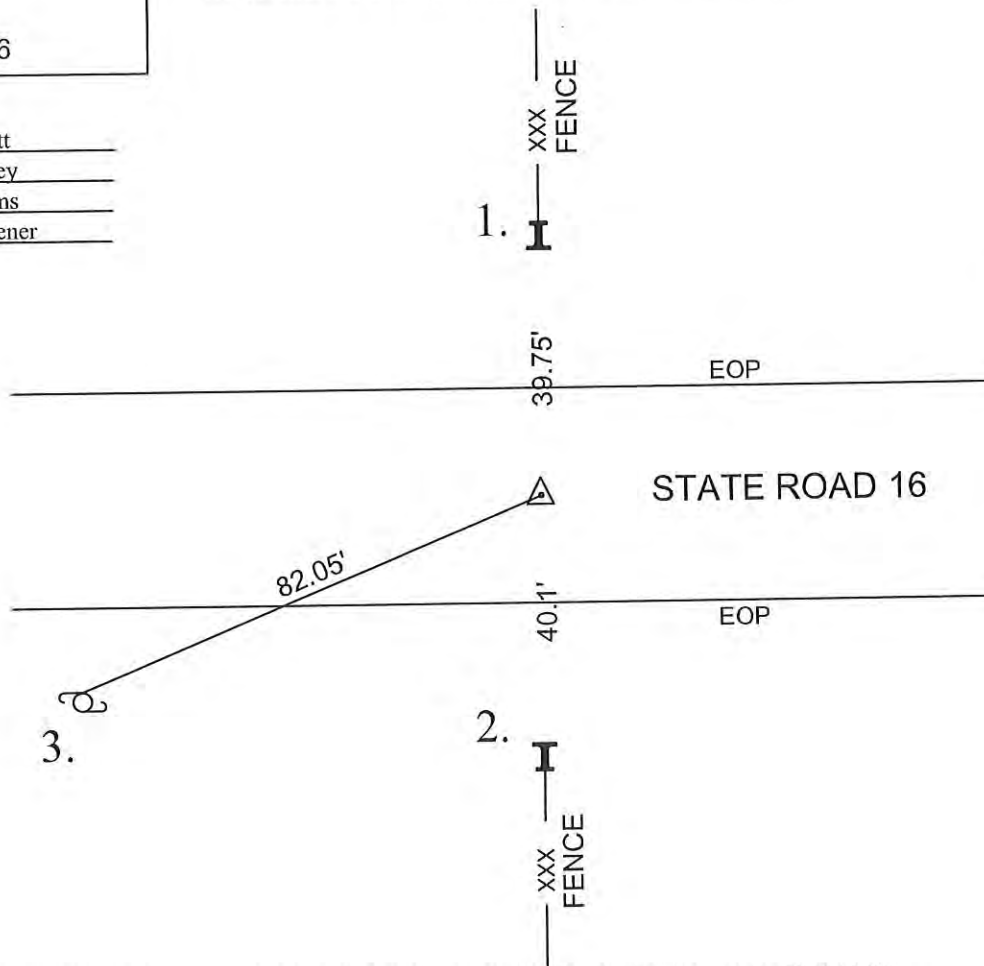
DATE RECOVERED: February 2, 2016

CORNER RECOVERED BY: RANDALL MILLER

SURVEYOR'S REPORT:

THE CASS COUNTY RECORDS PROVIDED NO PRIOR EXCAVATION HISTORY FOR THIS CORNER. ON FEBRUARY 2, 2016, A RAILROAD SPIKE WAS FOUND BURIED 1 INCH BELOW THE SURFACE OF THE ROAD AND IN-LINE WITH FENCE LINES SITUATE IN THE NORTH AND SOUTH DIRECTIONS. AN ORIGINAL SURVEY COMPLETED BY RMA, INC., (JOB #14-0216), DATED OCTOBER 22, 2014 (REVISED MARCH 24, 2015) ON 4 TRACTS OF LAND SITUATE IN THE EAST HALF OF SECTIONS 16 AND 21, TOWNSHIP 28 NORTH, RANGE 1 WEST FOR THE ROBERT J. AND DOROTHY M. ALMA ESTATE REFERENCED THIS SPIKE AS BEING THE BEST AVAILABLE EVIDENCE FOR THE LOCATION OF THE CORNER, AND MET THE REQUIREMENTS FOR A COMMON REPORT CORNER LOCATION. THERE WAS NO OTHER EVIDENCE FOUND. THE REFERENCE MEASUREMENTS ARE AS SHOWN.

Witnessed by: Willie Elliott
Kyle Beckley
Mike Grooms
Tino Mitchener




MONUMENT SET: RAILROAD SPIKE FOUND BURIED 1 INCH BELOW THE ROAD SURFACE

- REFERENCES: 1. 1.0 FEET UP FROM GRADE ON THE SOUTH FACE OF A RAILROAD IRON POST
 2. 1.0 FEET UP FROM GRADE ON THE NORTH FACE OF A RAILROAD IRON POST
 3. MAG NAIL SET 1 FOOT UP FROM GRADE ON NW FACE OF UTILITY POLE

CERTIFICATION:

I, THE UNDERSIGNED, RANDALL MILLER, A LAND SURVEYOR REGISTERED IN THE STATE OF INDIANA UNDER I.C. 25-31, DO HEREBY CERTIFY THAT I HAVE RECOVERED THE CORNER HEREON SHOWN AND DESCRIBED.

Randall Miller
 RANDALL D. MILLER
 R.L.S. #880001



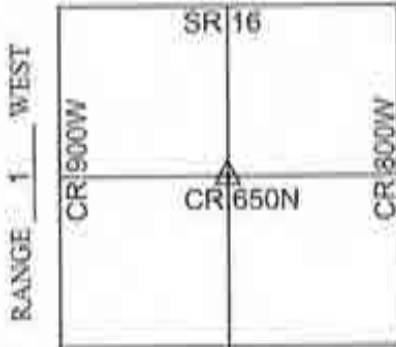
K-13

CORNERSTONE RECORD BOOK

SITE MAP

SECTION 21

TOWNSHIP 28 NORTH



OFFICE OF THE CASS COUNTY SURVEYOR, LOGANSPORT, INDIANA
 CORNER DESCRIPTION: CENTER OF SEC. 21, TWP-28-N, RNG-1-W

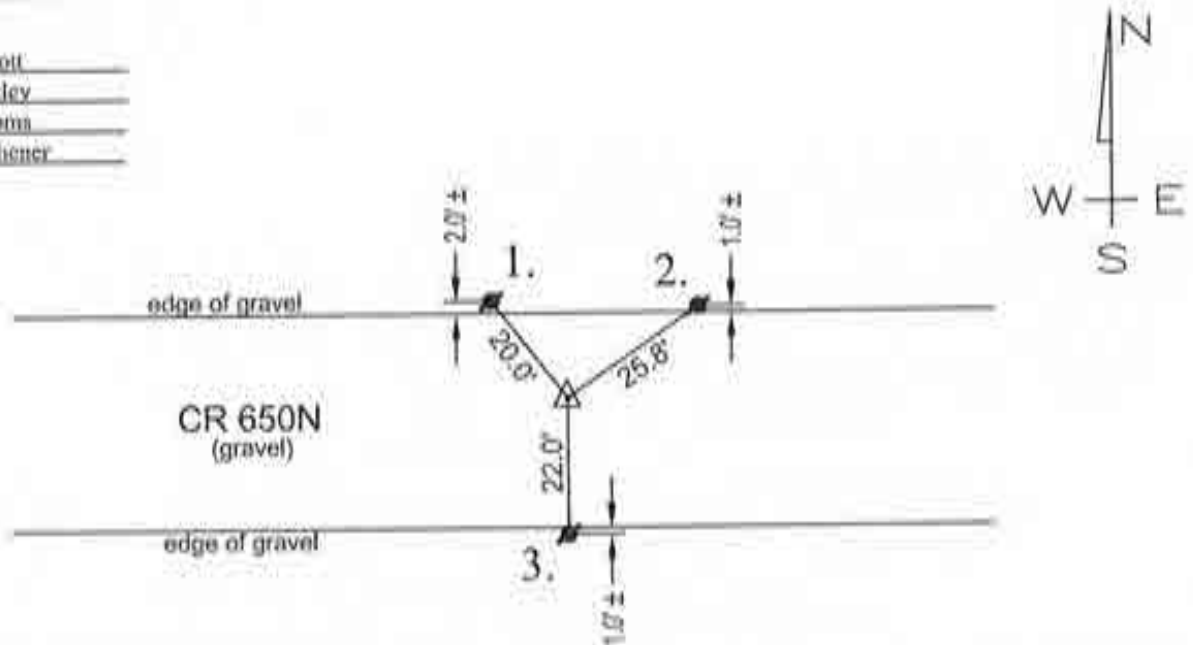
DATE RECOVERED: February 2, 2016

CORNER RECOVERED BY: RANDALL MILLER

SURVEYOR'S REPORT:

THE CASS COUNTY RECORDS PROVIDED NO PRIOR EXCAVATION HISTORY FOR THIS CORNER. ON FEBRUARY 2, 2016, A RAILROAD SPIKE WAS FOUND BURIED 2 INCHES BELOW THE SURFACE OF THE ROAD. AN ORIGINAL SURVEY COMPLETED BY RMA, INC., (JOB #14-0216), DATED OCTOBER 22, 2014 (REVISED MARCH 24, 2015) ON 4 TRACTS OF LAND SITUATE IN THE EAST HALF OF SECTIONS 16 AND 21, TOWNSHIP 28 NORTH, RANGE 1 WEST FOR THE ROBERT J. AND DOROTHY M. ALMA ESTATE REFERENCED THIS SPIKE AS BEING THE BEST AVAILABLE EVIDENCE FOR THE LOCATION OF THE CORNER, AND MET THE REQUIREMENTS FOR A COMMON REPORT CORNER LOCATION. THERE WAS NO OTHER EVIDENCE FOUND. 5/8 INCH DIAMETER STEEL REBARS WERE SET FOR THE PURPOSE OF REFERENCING THE CORNER, AS SHOWN.

Witnessed by: Willie Elliott
Kyle Beckley
Mike Grooms
Tino Mithener



MONUMENT SET: RAILROAD SPIKE FOUND BURIED 2 INCHES BELOW THE ROAD SURFACE

- REFERENCES: 1. 5/8 INCH DIAMETER STEEL REBAR SET FLUSH WITH GROUND
 2. 5/8 INCH DIAMETER STEEL REBAR SET FLUSH WITH GROUND
 3. 5/8 INCH DIAMETER STEEL REBAR SET FLUSH WITH GROUND

CERTIFICATION:

I, THE UNDERSIGNED, RANDALL MILLER, A LAND SURVEYOR REGISTERED IN THE STATE OF INDIANA UNDER I.C. 25-31, DO HEREBY CERTIFY THAT I HAVE RECOVERED THE CORNER HEREON SHOWN AND DESCRIBED.

Randall Miller
 RANDALL D. MILLER
 R.L.S. #880001

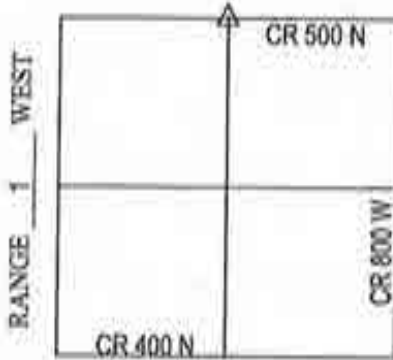


CORNERSTONE RECORD BOOK

SITE MAP

SECTION 33

TOWNSHIP 28 NORTH



OFFICE OF THE CASS COUNTY SURVEYOR, LOGANSPORT, INDIANA
CORNER DESCRIPTION: NORTH 1/4 CORNER SEC. 33, TWP-28-N, RNG-1-W (K-21)
DATE RECOVERED: NOVEMBER 19, 2009
CORNER RECOVERED BY: RANDALL MILLER

SURVEYOR'S REPORT:

THE CASS COUNTY CORNERSTONE RECORDS PROVIDED NO PRIOR EXCAVATION HISTORY FOR THIS CORNER. ON NOVEMBER 19, 2009 A 3'X3' HOLE WAS EXCAVATED AND A 8"X12" STONE WAS FOUND 0.2' BELOW THE ROAD SURFACE. SAID STONE WAS REMOVED AND REFERENCE MONUMENTATION WAS SET. ON DECEMBER 30, 2009 A 5/8" DIAMETER IRON REBAR WITH CAP STAMPED RMA FIRM #0074 WAS SET FLUSH WITH THE ROAD SURFACE.

Witnessed by: Chuck Sterrit
Willie Elliott
G. Paschen



MONUMENT SET: 5/8" DIA. REBAR \ RMA CAP FIRM #0074 SET FLUSH WITH ROAD OVER HIGH POINT OF STONE

- REFERENCES: 1. #5 STEEL REBAR SET AT EDGE OF STONE
2. FOUND PK NAIL IN 18" CONCRETE POST 12" ABOVE GRADE
3. FOUND PK NAIL IN 18" CONCRETE POST 12" ABOVE GRADE

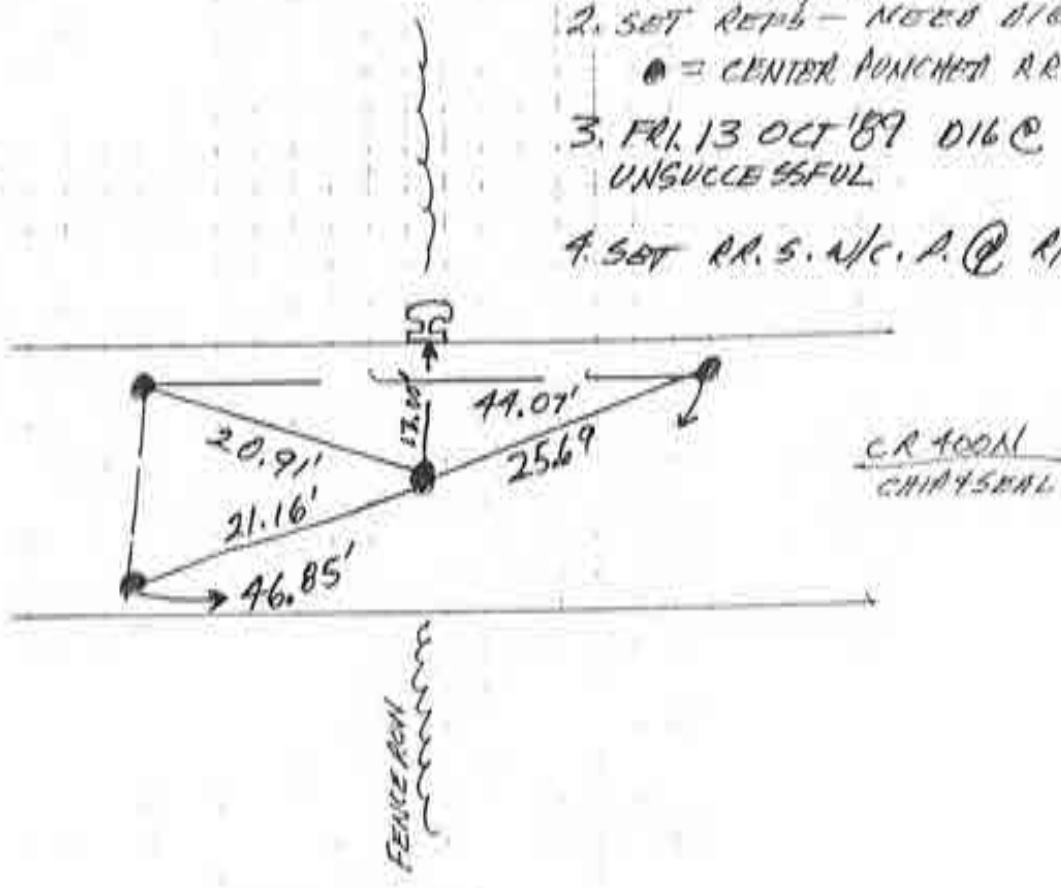
CERTIFICATION:

I, THE UNDERSIGNED, RANDALL MILLER, A LAND SURVEYOR REGISTERED IN THE STATE OF INDIANA UNDER I.C. 25-31, DO HEREBY CERTIFY THAT I HAVE RECOVERED THE CORNER HEREON SHOWN AND DESCRIBED.

Randall Miller
RANDALL D. MILLER
R.L.S. #880001



1. WEDS. 11 OCT '89 HLA RLS C537
F. PANCI; 2. BILLMAN CO. SER.;
NO NOTES. NO METAL SOUNDING
2. SAT REPS - NOED DIB
● = CENTER PUNCHED R.R. SPIKE
3. FRI. 13 OCT '89 DIB @ SPIT
UNSUCCESSFUL
4. SAT R.R.S. W/C. A. @ R/W SPIT = 17'

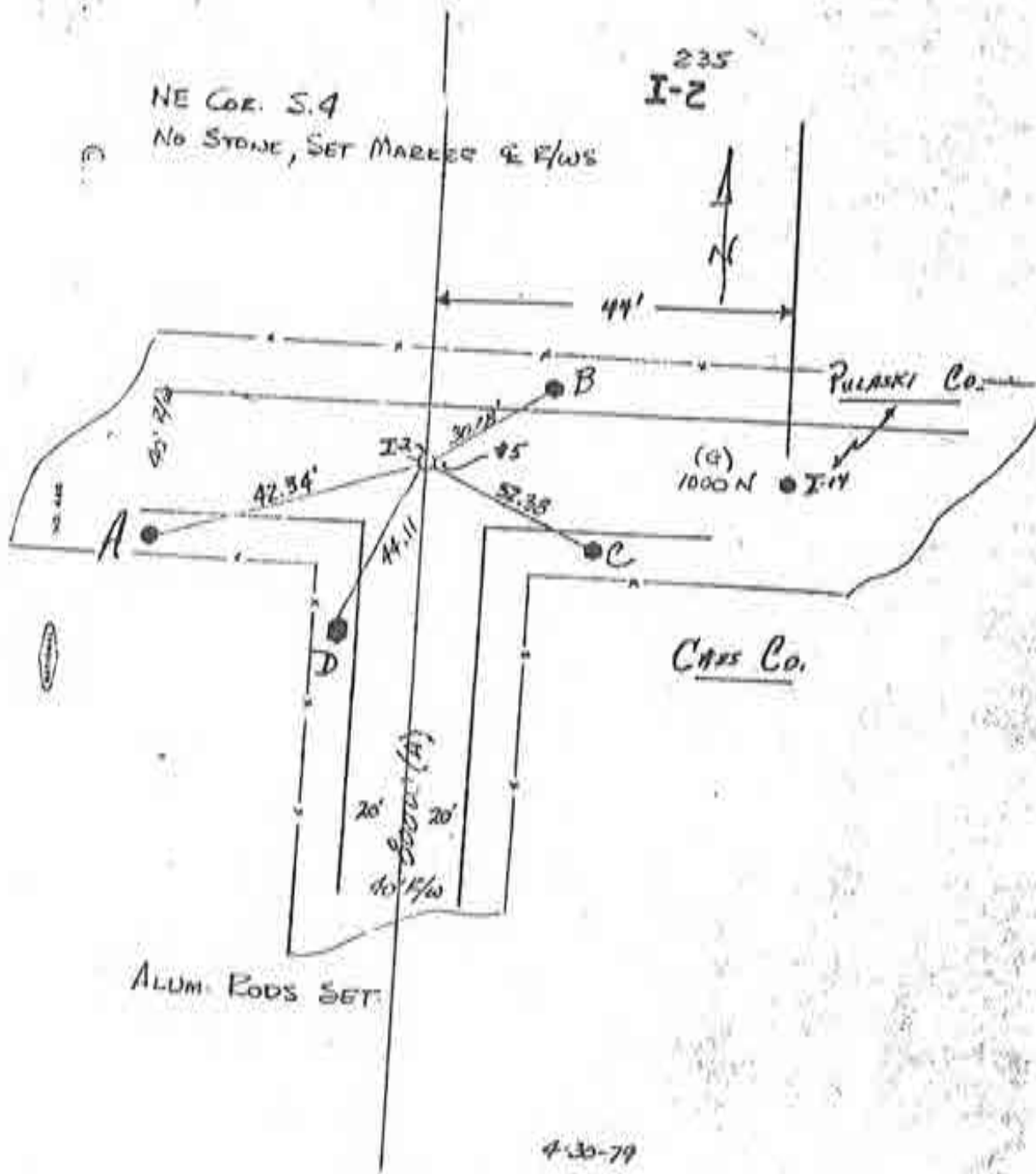


5 1/4 COR 33 BOONE

FOR JEFFERSON (N 1/4 COR SEC. 4 ? [BY POSSESSION])

K-25

~~PT 2~~



Corner M-1 2009 Project

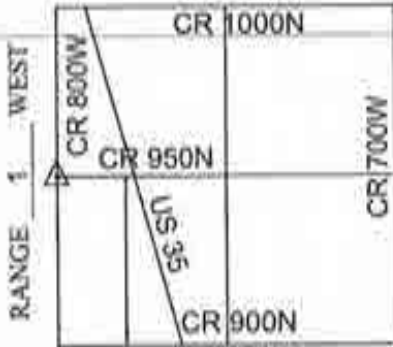
AUG 16 1979

CORNERSTONE RECORD BOOK

SITE MAP

SECTION 3

TOWNSHIP 28 NORTH

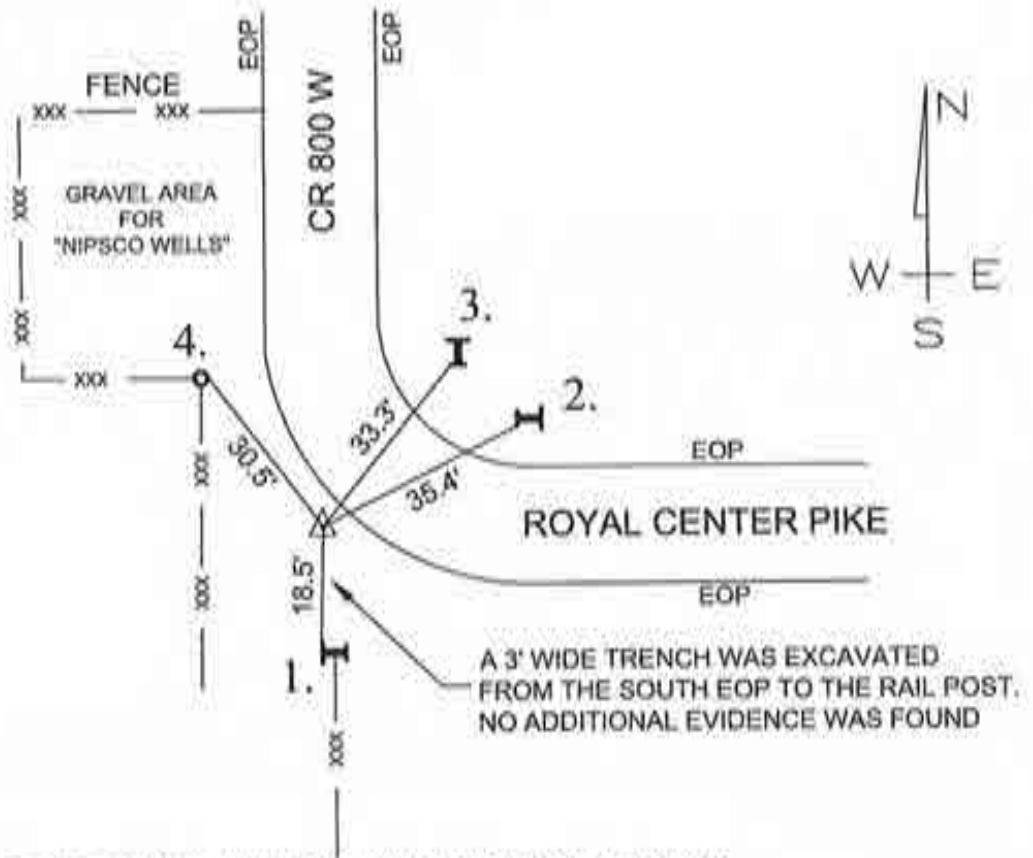


Witnessed by: Willie Elliott

OFFICE OF THE CASS COUNTY SURVEYOR, LOGANSPORT, INDIANA
 CORNER DESCRIPTION: WEST 1/4 CORNER SEC. 3, TWP-28-N, RNG-1-W
 DATE RECOVERED: November 14, 2013
 CORNER RECOVERED BY: RANDALL MILLER

SURVEYOR'S REPORT:

THE CASS COUNTY RECORDS PROVIDED NO PRIOR EXCAVATION HISTORY FOR THIS CORNER. ON NOVEMBER 14, 2013, A 1 INCH DIAMETER IRON PIN WAS FOUND BURIED 3 INCHES BELOW GRADE AT THE APPROXIMATE POINT OF INTERSECTION OF THE ROAD CENTERLINES. A 3' WIDE TRENCH WAS EXCAVATED BY RMA, INC., EXTENDED FROM THE EDGE OF PAVING TO THE RAIL IRON POST. NO ADDITIONAL EVIDENCE WAS FOUND. NEW REFERENCE MONUMENTATION WAS ESTABLISHED. THE CORNER SHOULD BE VERIFIED AND/OR ESTABLISHED IN ACCORDANCE WITH THE BUREAU OF LAND MANAGEMENT PRINCIPLES AND PRACTICES FOR LOST AND OBLITERATED CORNERS WITH CLOSE ATTENTION TO LOCAL AREA EVIDENCE.



MONUMENT SET: 1" Ø IRON PIN FOUND BURIED 3" BELOW GRADE AT THE P.I. OF ROADS

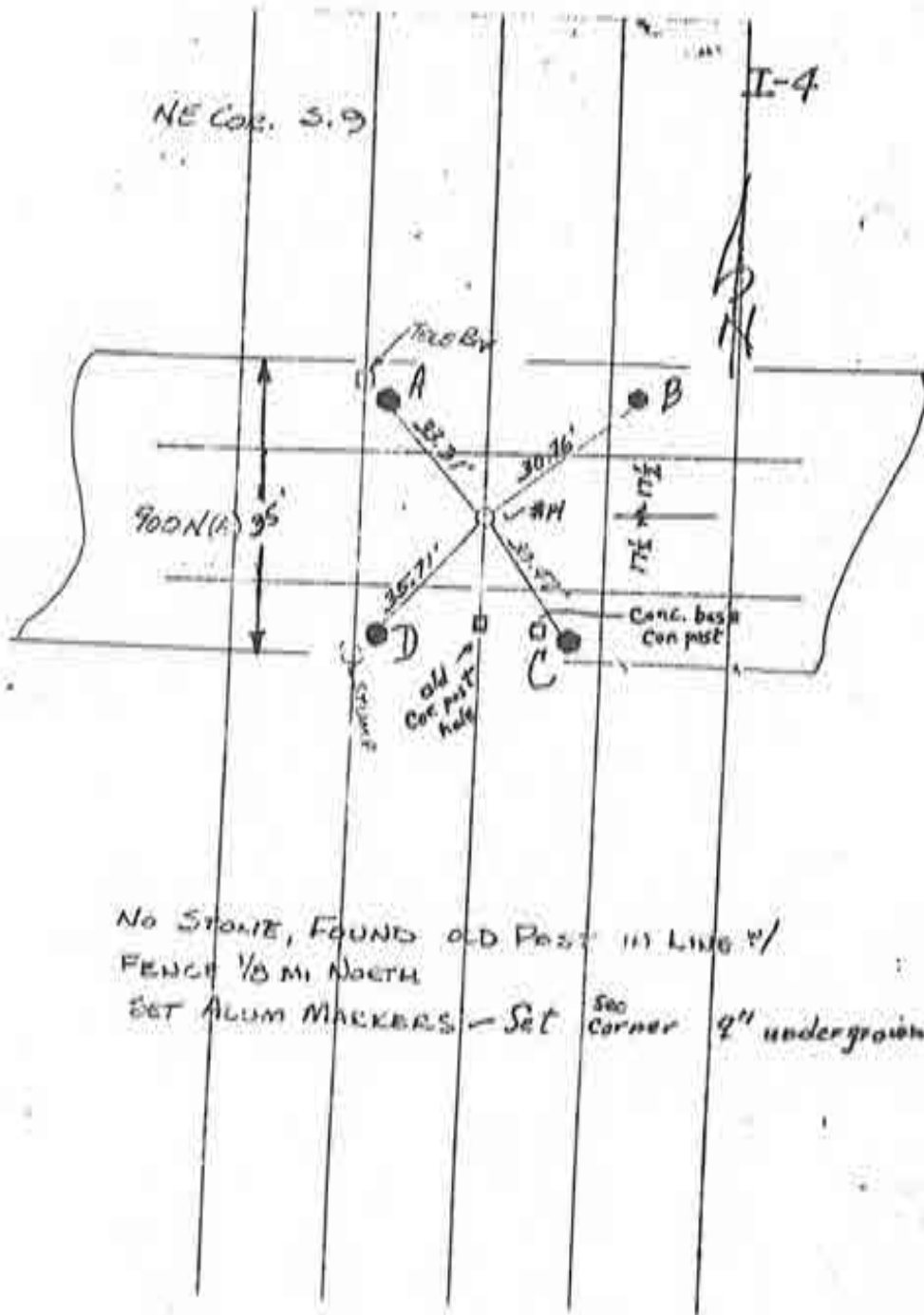
- REFERENCES:
1. NORTHWEST CORNER OF RAILROAD IRON POST
 2. SOUTHWEST CORNER OF RAILROAD IRON POST
 3. SOUTHWEST CORNER OF RAILROAD IRON POST
 4. EAST FACE OF 4" Ø STEEL POST

CERTIFICATION:

I, THE UNDERSIGNED, RANDALL MILLER, A LAND SURVEYOR REGISTERED IN THE STATE OF INDIANA UNDER I.C. 25-31, DO HEREBY CERTIFY THAT I HAVE **NOT** RECOVERED THE CORNER HEREON SHOWN AND DESCRIBED.

Randall Miller
 RANDALL D. MILLER
 R.L.S. #880001



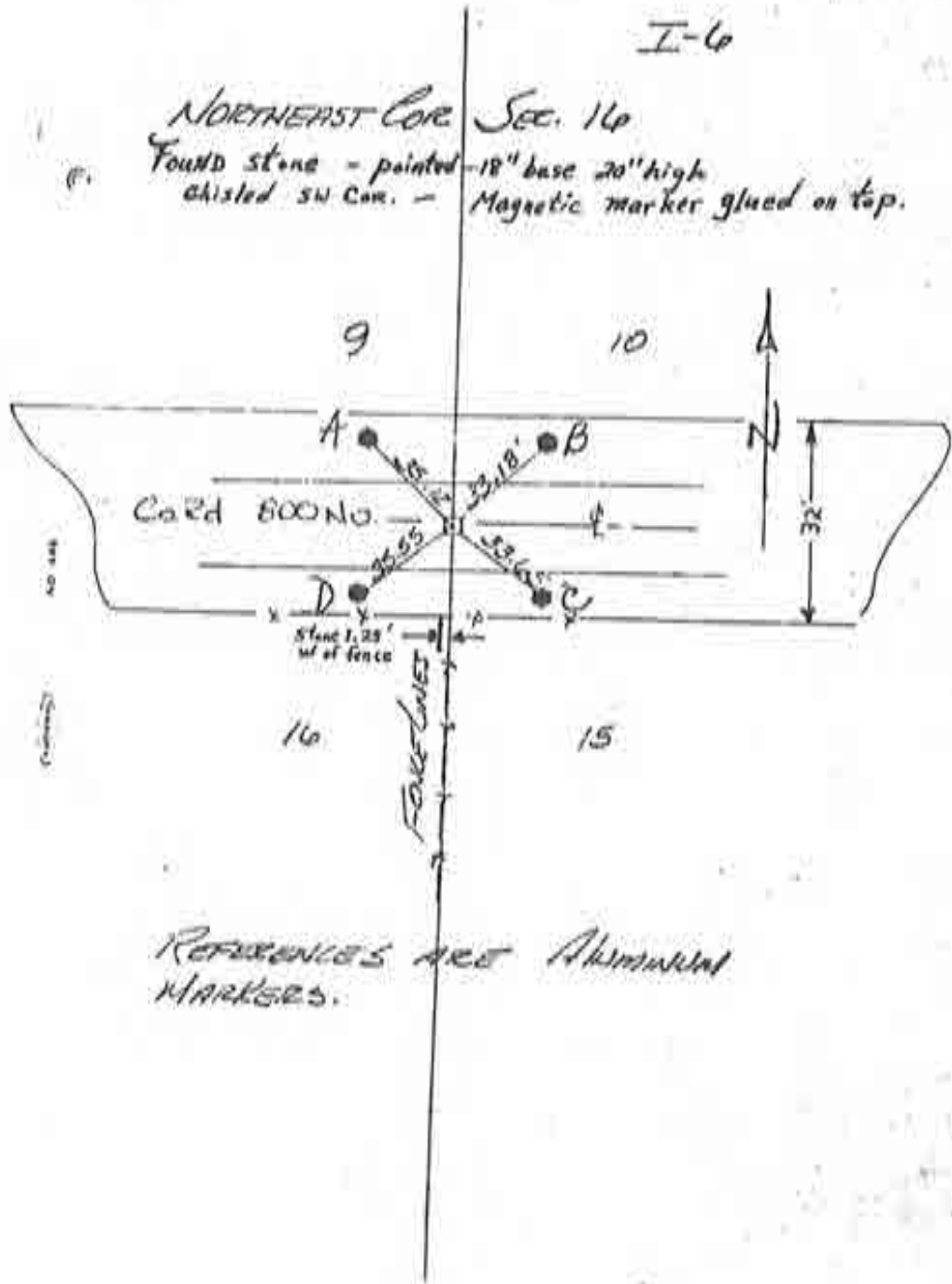


NO STONE, FOUND OLD POST IN LINE W/
 FENCE 1/8 MI NORTH
 SET ALUM MARKERS - Set ^{Sec} corner 2" underground

I-6

NORTHEAST COR. SEC. 16

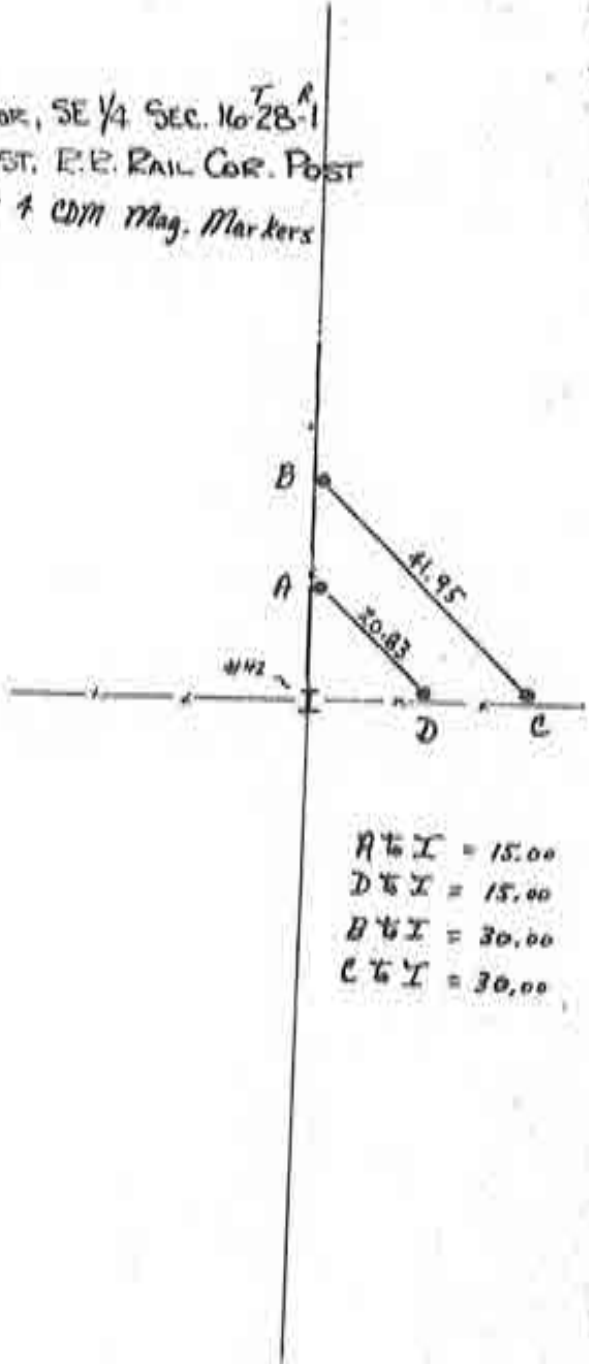
FOUND stone - painted - 18" base 20" high
chisled SW COR. - Magnetic marker glued on top.



REFERENCES ARE ALUMINUM MARKERS.

NE COR, SE 1/4 SEC. No 28-1
 EXIST. E. R. RAIL COR. POST
 SET 4 CDM Mag. Markers

I.7

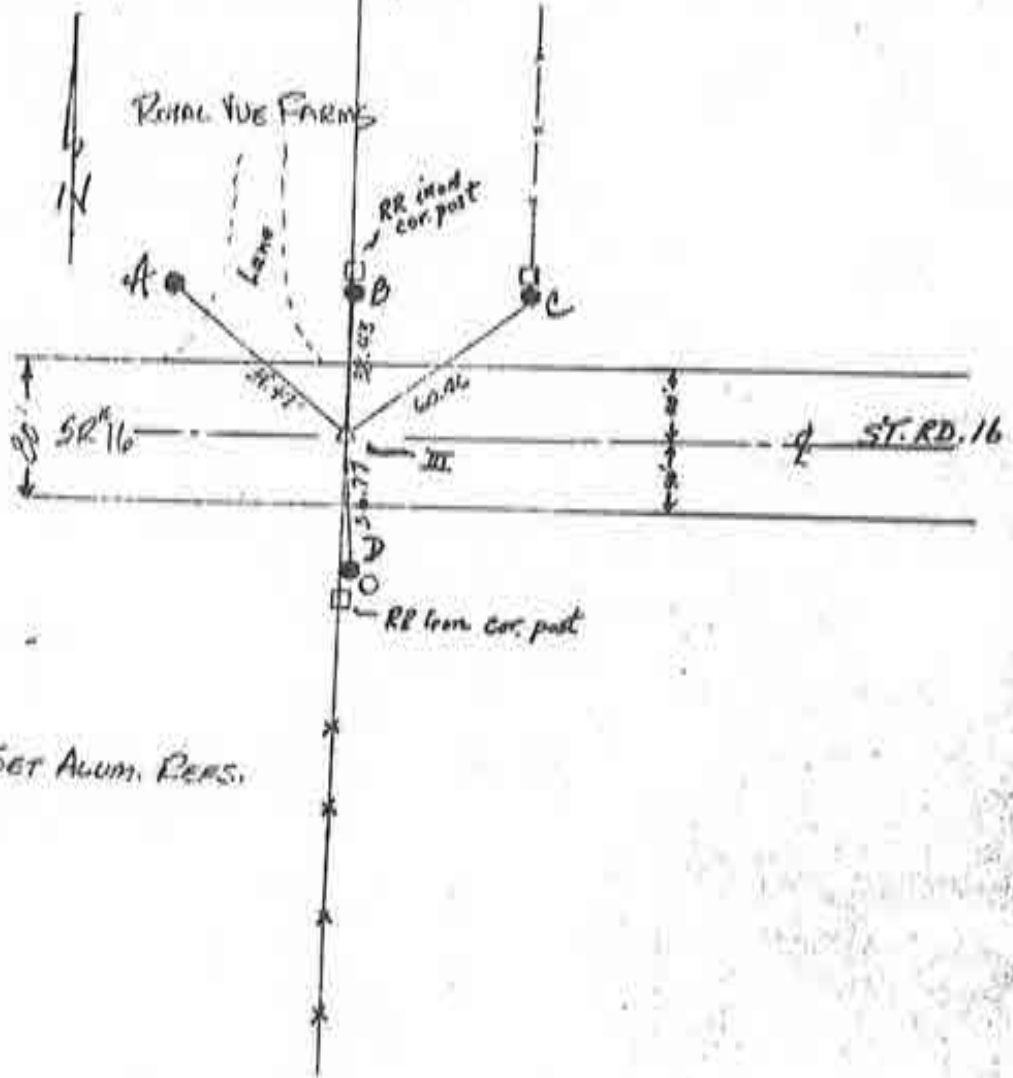


A to I = 15.00
 D to I = 15.00
 B to I = 30.00
 C to I = 30.00



I-8

NE COR. S. 21
PKN SET IN CENTER OF R/W S.R. 16 BETWEEN
A N+ S R.R. RAIL C.P. APPROX. 1.5' N. OF E
SET BY CASS CO. SURVEYOR.



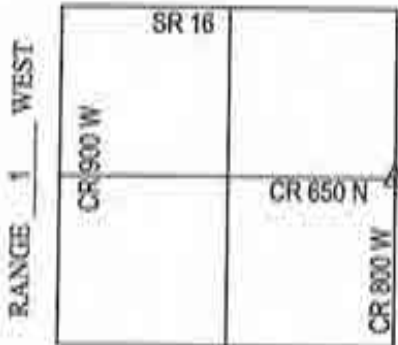
SET ALUM. PERS.

CORNERSTONE RECORD BOOK

SITE MAP

SECTION 21

TOWNSHIP 28 NORTH



OFFICE OF THE CASS COUNTY SURVEYOR, LOGANSPORT, INDIANA

CORNER DESCRIPTION: E 1/4 CORNER SEC. 21, TWP-28-N, RNG-1-W (M-15)

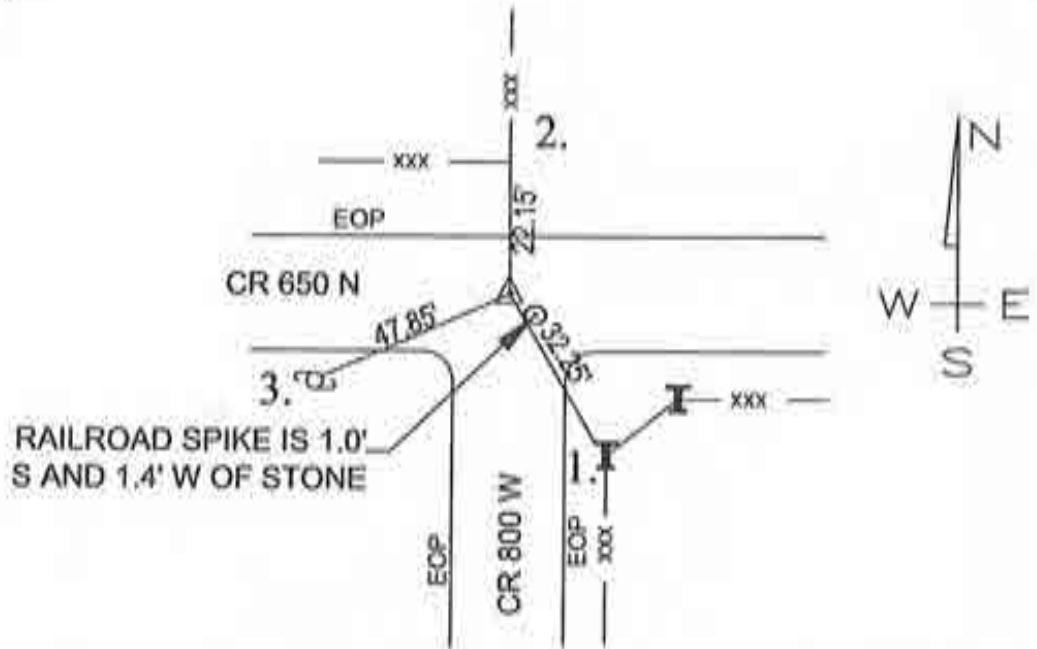
DATE RECOVERED: NOVEMBER 20, 2009

CORNER RECOVERED BY: RANDALL MILLER

SURVEYOR'S REPORT:

ON NOVEMBER 20, 2009 A RAILROAD SPIKE WAS FOUND AT THE SURFACE OF THE ROAD. NO DOCUMENTS WERE FOUND OR PROVIDED TO RMA INDICATING THE CORNER WAS EVER EXCAVATED. ON THE SAME DAY THE RAILROAD SPIKE WAS REMOVED AND A 4X4X2' HOLE WAS EXCAVATED AND AN OLD IRON STAKE WAS FOUND NEXT TO AN OLD ROTTING 3'X3' WOODEN STAKE. THE IRON STAKE WAS HELD AS THE CORNER MONUMENT. ON DECEMBER 30, 2009 A 5/8" DIAMETER IRON REBAR WITH CAP STAMPED RMA FIRM #0074 WAS SET FLUSH WITH THE ROAD SURFACE OVER THE IRON STAKE. ON THE SAME DAY, THE RAILROAD SPIKE WAS RESET AT ITS FOUND LOCATION AND MEASURED 1.0 FEET SOUTH AND 1.4 FEET WEST OF THE IRON STAKE.

Witnessed by: Chuck Sterrit
G. Paschen
Willie Elliott



MONUMENT SET: 5/8" DIA. REBAR, RMA CAP FIRM #0074 SET FLUSH WITH ROAD OVER HIGH POINT OF STONE

- REFERENCES:
1. NE CORNER OF RAILROAD IRON POST 12" ABOVE GRADE
 2. MAG NAIL SET IN SOUTH FACE OF WOOD POST 36" ABOVE GRADE
 3. PK NAIL FOUND 18" ABOVE GRADE IN NORTHEAST SIDE OF UTILITY POLE

CERTIFICATION:

I, THE UNDERSIGNED, RANDALL MILLER, A LAND SURVEYOR REGISTERED IN THE STATE OF INDIANA UNDER I.C. 25-31, DO HEREBY CERTIFY THAT I HAVE RECOVERED THE CORNER HEREON SHOWN AND DESCRIBED.

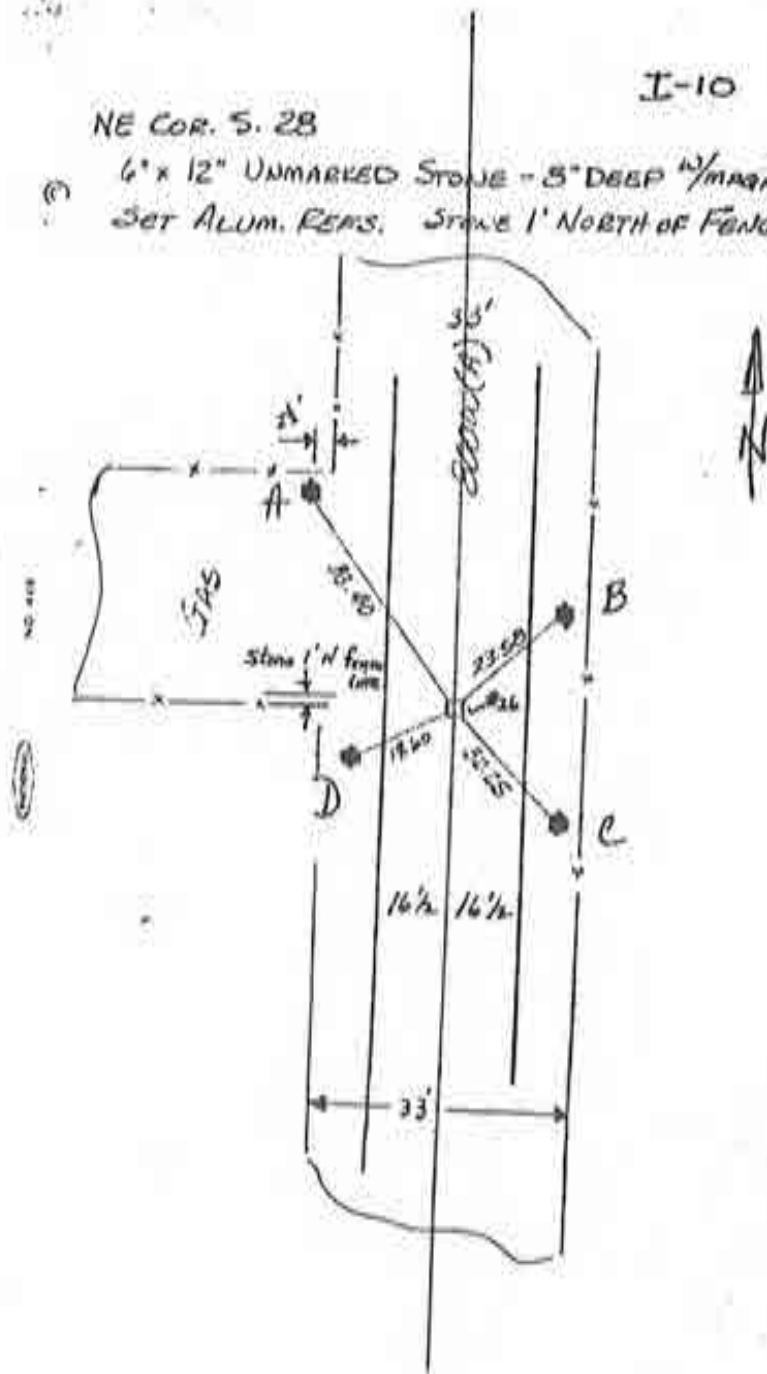
Randall Miller
 RANDALL D. MILLER
 R.L.S. #880001



I-10

NE COR. S. 28

- ① 6" x 12" UNMARKED STONE - 3" DEEP $\frac{1}{2}$ " MAGNET
- ② SET ALUM. REFS. STAKE 1' NORTH OF FENCE.



~~I-10~~

Corner M-17 2009 Project

AUG 6 1973

T-10

CORNERSTONE RECORD BOOK

SITE MAP

SECTION 27

TOWNSHIP 28 NORTH



OFFICE OF THE CASS COUNTY SURVEYOR, LOGANSPORT, INDIANA

CORNER DESCRIPTION: WEST 1/4 CORNER SEC. 27, TWP-28-N, RNG-1-W (M-19)

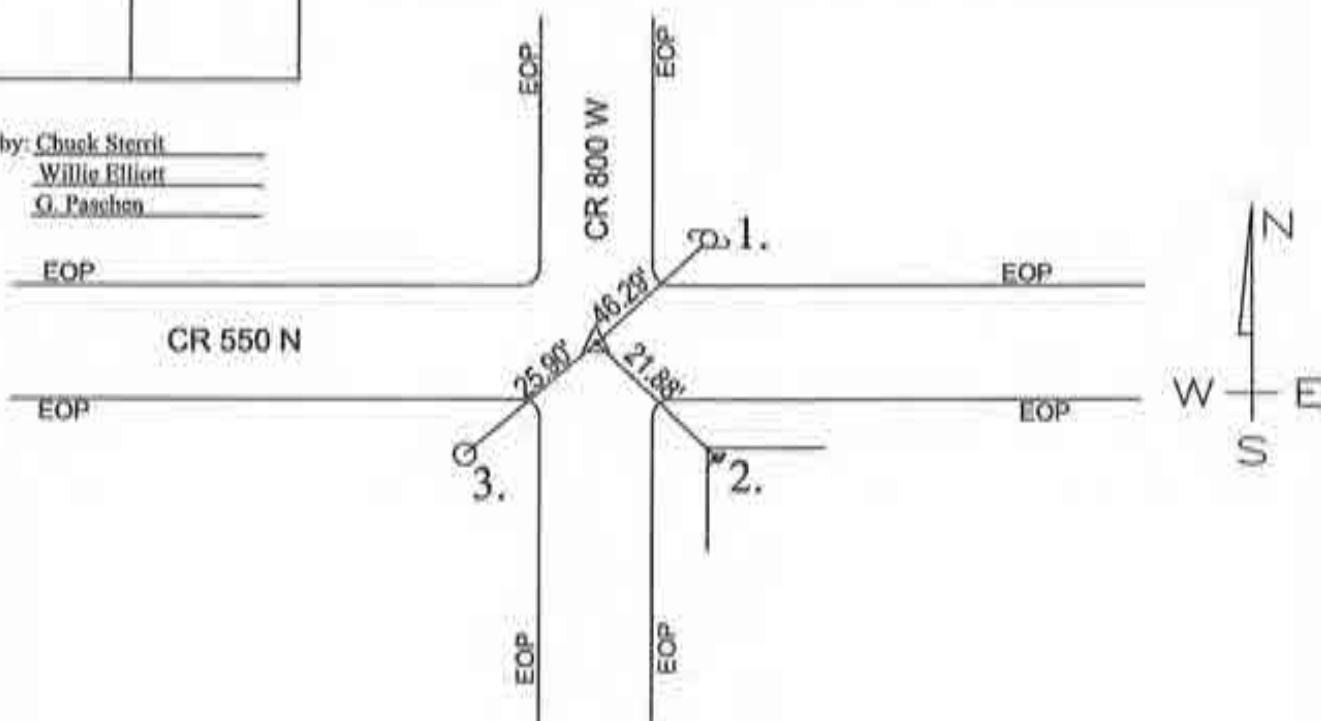
DATE RECOVERED: NOVEMBER 19, 2009

CORNER RECOVERED BY: RANDALL MILLER

SURVEYOR'S REPORT:

THE CASS COUNTY CORNERSTONE RECORDS PROVIDED NO PRIOR EXCAVATION HISTORY FOR THIS CORNER. ON NOVEMBER 19, 2009 A 3'X3'X1.5' HOLE WAS EXCAVATED AND A 8"X14" DOME SHAPED GRANITE STONE WAS FOUND 1.5' BELOW THE ROAD SURFACE. ON DECEMBER 30, 2009 A 5/8" DIAMETER IRON REBAR WITH CAP STAMPED RMA FIRM #0074 WAS SET FLUSH WITH THE ROAD SURFACE OVER THE HIGH POINT OF SAID STONE.

Witnessed by: Chuck Sterritt
Willie Elliott
G. Paschen



MONUMENT SET: 5/8" DIA. REBAR \ RMA CAP FIRM #0074 SET FLUSH WITH ROAD OVER HIGH POINT OF STONE

REFERENCES: 1. MAG NAIL SET IN UTILITY POLE 12" ABOVE GRADE

2. #3 STEEL REBAR SET IN ARMPIT OF CONCRETE HEADWALL

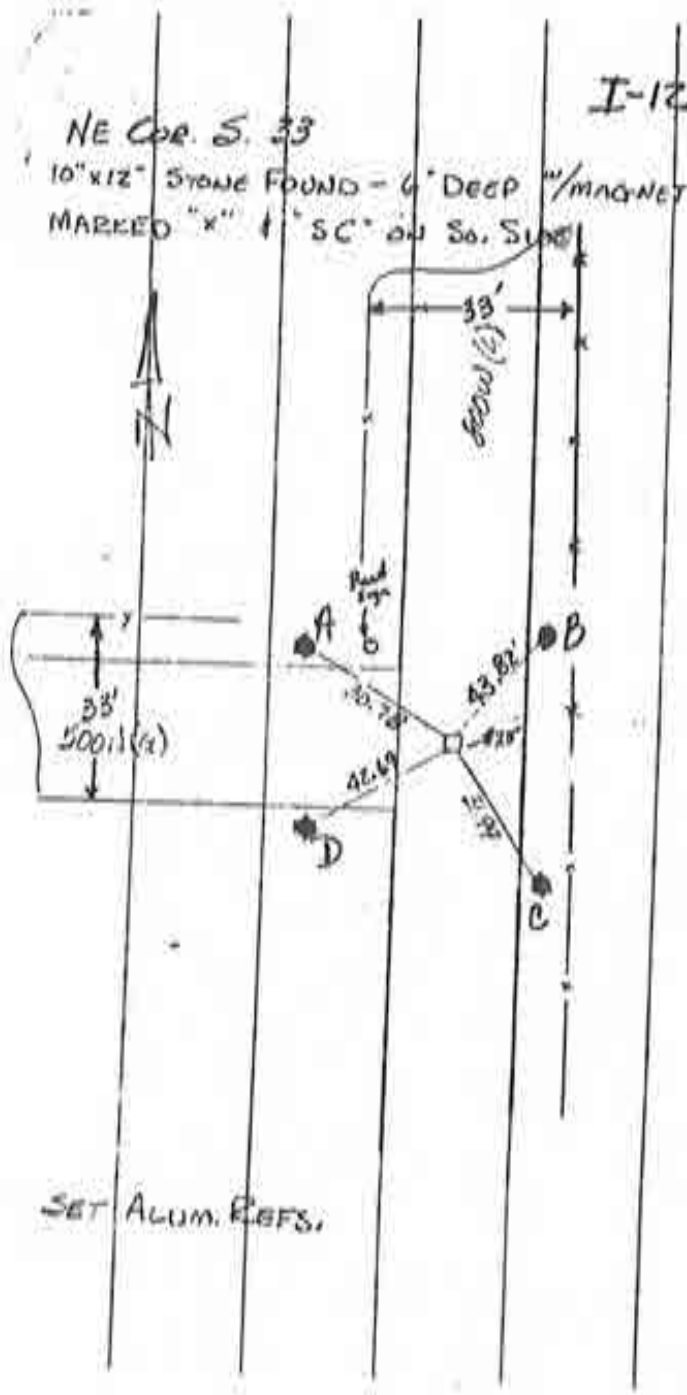
3. NORTHEAST FACE OF 6" DIAMETER STEEL POST 12" ABOVE GRADE

CERTIFICATION:

THE UNDERSIGNED, RANDALL MILLER, A LAND SURVEYOR REGISTERED IN THE STATE OF INDIANA UNDER I.C. 25-31, DO HEREBY CERTIFY THAT I HAVE RECOVERED THE CORNER HEREON SHOWN AND DESCRIBED.

Randall Miller
 RANDALL D. MILLER
 R.L.S. #880001



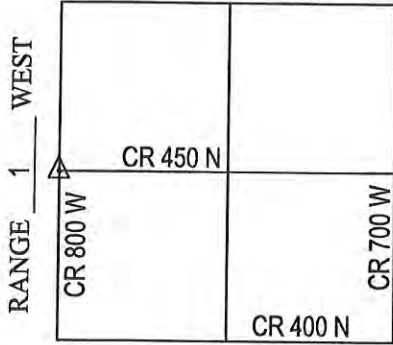


CORNERSTONE RECORD BOOK

SITE MAP

SECTION 34

TOWNSHIP 28 NORTH



Witnessed by: Chuck Sterrit
Willie Elliott
G. Paschen

OFFICE OF THE CASS COUNTY SURVEYOR, LOGANSPORT, INDIANA

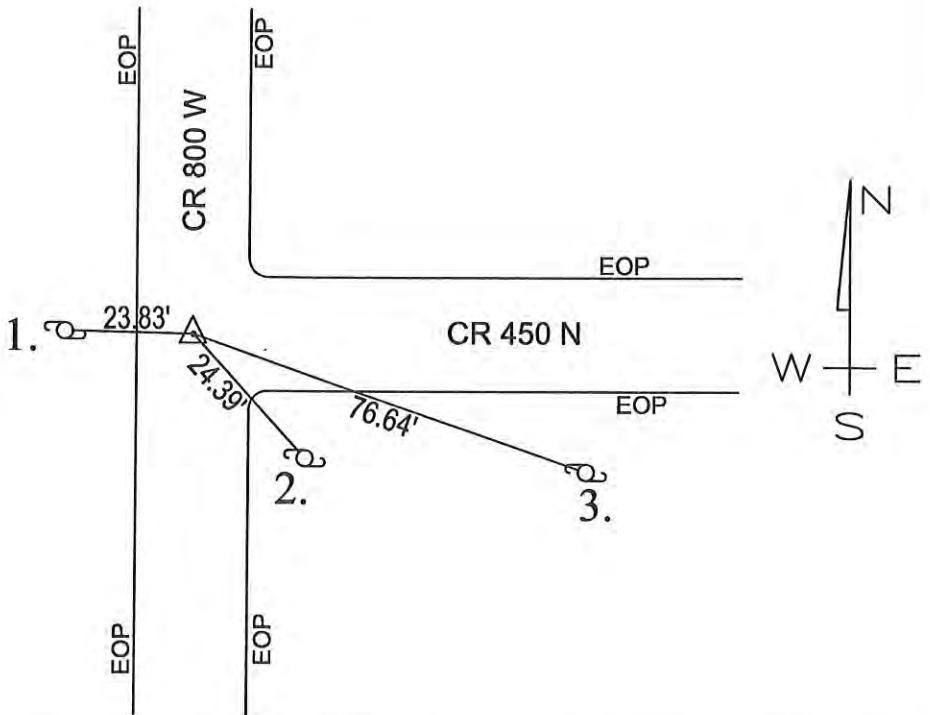
CORNER DESCRIPTION: WEST 1/4 CORNER SEC. 34, TWP-28-N, RNG-1-W (M-23)

DATE RECOVERED: NOVEMBER 19, 2009

CORNER RECOVERED BY: RANDALL MILLER

SURVEYOR'S REPORT:

THE CASS COUNTY CORNERSTONE RECORDS PROVIDED NO PRIOR EXCAVATION HISTORY FOR THIS CORNER. A PK NAIL WAS FOUND 0.2' BELOW THE SURFACE OF THE ROAD. NO HISTORY WAS FOUND OR PROVIDED REGARDING THE PK NAIL. ON NOVEMBER 19, 2009 A 3'X3'X0.6' HOLE WAS EXCAVATED AND A 14"X12" GRANITE STONE WITH AN "X" ON THE TOP WAS FOUND 0.6' BELOW THE ROAD SURFACE. ON DECEMBER 30, 2009 A MAG NAIL WAS SET WITH WASHER STAMPED RMA FIRM #0074 AT THE PK NAIL FOUND LOCATION AND MEASURED 1.3' NORTH AND 0.1' WEST OF THE STONE.



MONUMENT SET: MAG NAIL SET W/WASHER STAMPED RMA FIRM #0074 AT FOUND PK LOCATION

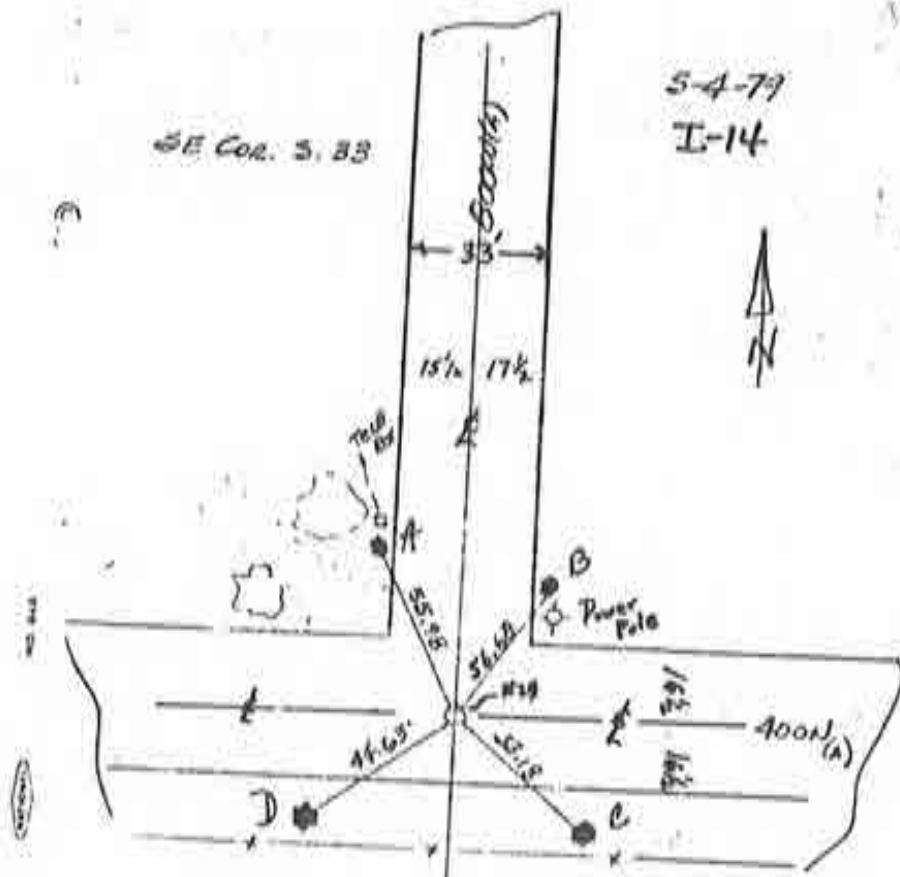
- REFERENCES: 1. FOUND RAILROAD SPIKE
2. FOUND RAILROAD SPIKE
3. FOUND RAILROAD SPIKE
4. FOUND RAILROAD SPIKE

CERTIFICATION:

I, THE UNDERSIGNED, RANDALL MILLER, A LAND SURVEYOR REGISTERED IN THE STATE OF INDIANA UNDER I.C. 25-31, DO HEREBY CERTIFY THAT I HAVE RECOVERED THE CORNER HEREON SHOWN AND DESCRIBED.

Randall Miller
 RANDALL D. MILLER
 R.L.S. #880001





DUG FOR STONE, THEN OPERATOR RECALLED
 TAKING LARGE STONE OUT FOR TRAFFIC
 SAFETY. REFERENCED AND ESTABLISHED
 CORNER AS EX. R.E. SPIKE } - 9" deep

ALL ALUM REFS. S.C. ALUM. ROD.

ALUMINUM
 REFS. 3/4" DIA. () 3/4" TYP. MILLING CAPS

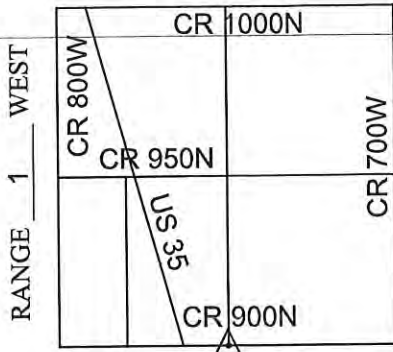
~~I-14~~

CORNERSTONE RECORD BOOK

SITE MAP

SECTION 3

TOWNSHIP 28 NORTH

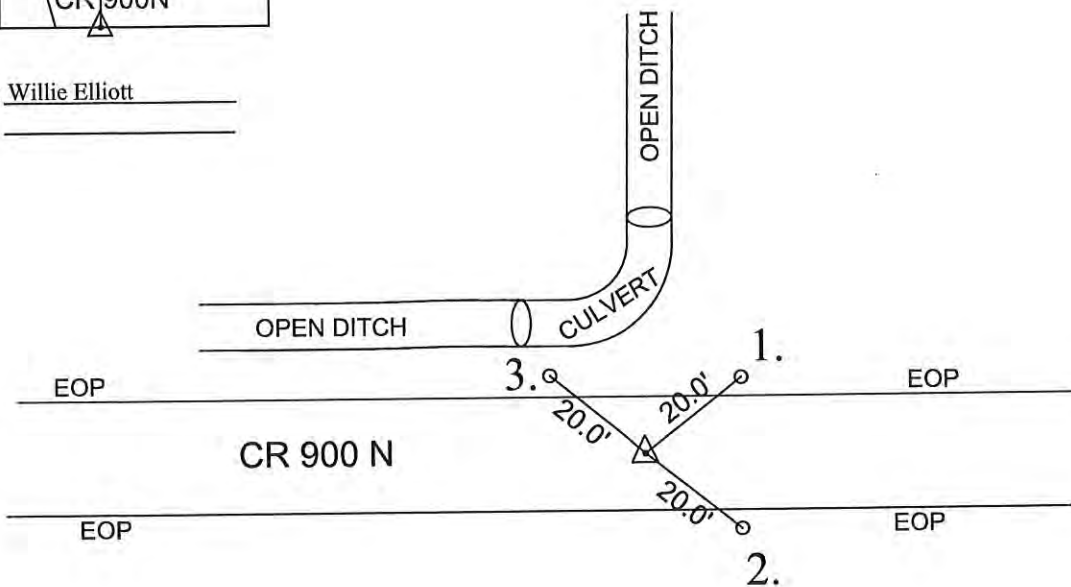


OFFICE OF THE CASS COUNTY SURVEYOR, LOGANSPORT, INDIANA
 CORNER DESCRIPTION: SOUTH 1/4 COR. OF SEC. 3, TWP-28-N, RNG-1-W
 DATE RECOVERED: November 14, 2013
 CORNER RECOVERED BY: RANDALL MILLER

SURVEYOR'S REPORT:

THE CASS COUNTY RECORDS PROVIDED NO PRIOR EXCAVATION HISTORY FOR THIS CORNER. ON NOVEMBER 14, 2013, RAILROAD SPIKE WAS FOUND AT THE SURFACE OF THE ROAD. THE SPIKE WAS REMOVED AND A HOLE WAS EXCAVATED BY RMA, INC. AN 8" X 12" ELONGATED GRANITE STONE WITH POINT WAS FOUND BURIED 12 INCHES BELOW THE ROAD SURFACE. THERE APPEARED TO BE NO ORIGINAL MARKINGS ON THE STONE. THE SPIKE WAS REPLACED WHERE IT WAS FOUND, WHICH FALLS OVER THE TOP POINT OF THE STONE. NEW REFERENCE MONUMENTATION WAS ESTABLISHED.

Witnessed by: Willie Elliott



MONUMENT SET: RAILROAD SPIKE FOUND OVER THE TOP OF STONE FOUND BURIED 12"

- REFERENCES:
1. 5/8" Ø STEEL REBAR SET NORTH OF THE EDGE OF PAVEMENT
 2. 5/8" Ø STEEL REBAR SET SOUTH OF THE EDGE OF PAVEMENT
 3. 5/8" Ø STEEL REBAR SET NORTH OF THE EDGE OF PAVEMENT

CERTIFICATION:

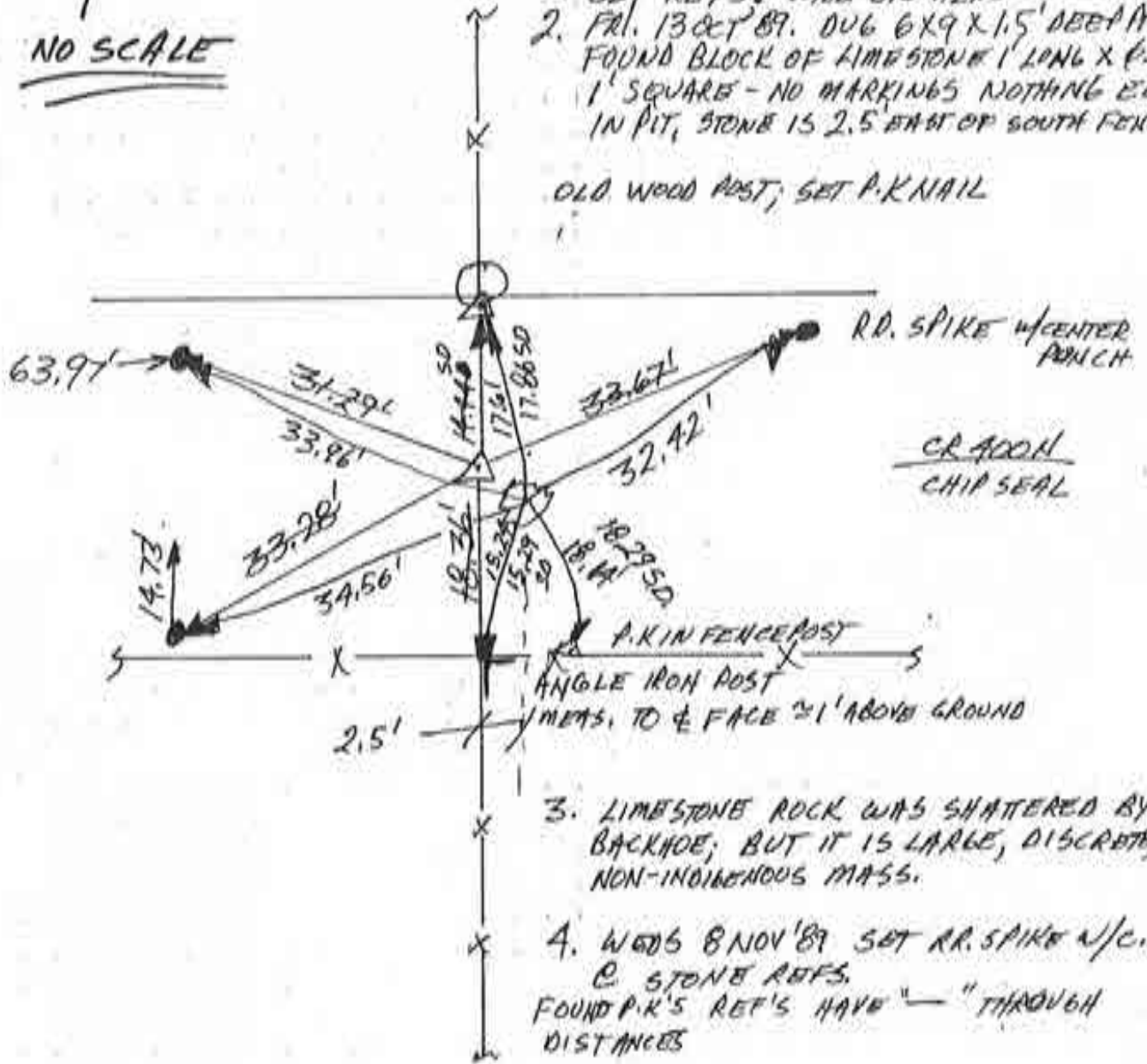
I, THE UNDERSIGNED, RANDALL MILLER, A LAND SURVEYOR REGISTERED IN THE STATE OF INDIANA UNDER I.C. 25-31, DO HEREBY CERTIFY THAT I HAVE RECOVERED THE CORNER HEREON SHOWN AND DESCRIBED.

Randall Miller
 RANDALL D. MILLER
 R.L.S. #880001



N
 ↑
NO SCALE

- THURS. 12 OCT '89 DLA RLS 0537
 F. PANICI & FOUND P.K NAIL @ R/W SPLIT;
 SET REFS. WILL DIG HERE
- FRI. 13 OCT '89. DUG 6' X 9' X 1.5' DEEP AT
 FOUND BLOCK OF LIMESTONE 1' LONG X 6.5"
 1' SQUARE - NO MARKINGS NOTHING ELSE
 IN PIT, STONE IS 2.5' EAST OF SOUTH FENCE.
 OLD WOOD POST; SET P.K NAIL



- LIMESTONE ROCK WAS SHATTERED BY
 BACKHOE; BUT IT IS LARGE, DISCRETE,
 NON-INDIGENOUS MASS.
- WOODS 8 NOV '89 SET RR. SPIKE N/C.R.
 @ STONE REFS.
 FOUND P.K'S REFS HAVE " " THROUGH
 DISTANCES

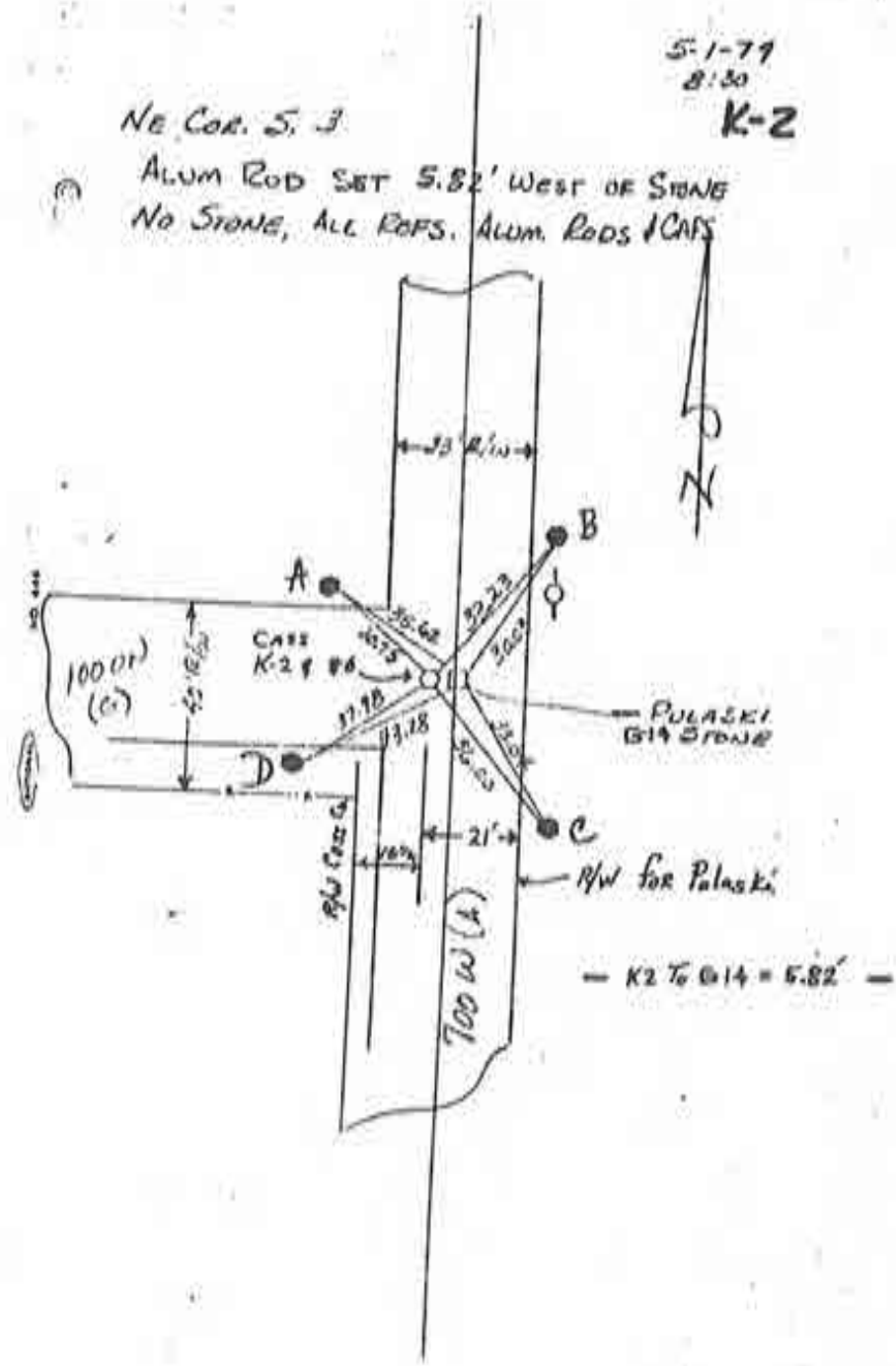
(FOR BOONE T28N-R1W - 5/4 (OR SEC. 34)

FOR JEFFERSON T27N-R1W, N/4 (OR SEC. 3

5-1-79
8:30
K-2

NE COR. S. J

ALUM ROD SET 5.82' WEST OF STONE
NO STONE, ALL POFS. ALUM RODS & CAPS

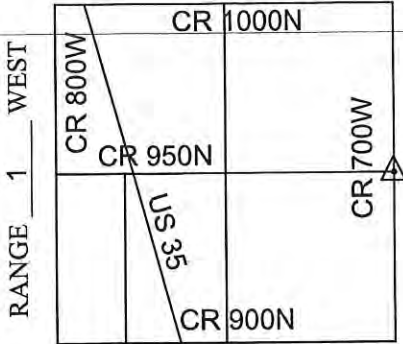


CORNERSTONE RECORD BOOK

SITE MAP

SECTION 3

TOWNSHIP 28 NORTH



Witnessed by: Willie Elliott

OFFICE OF THE CASS COUNTY SURVEYOR, LOGANSPORT, INDIANA

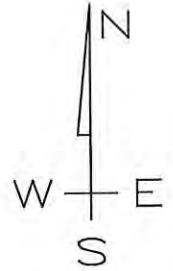
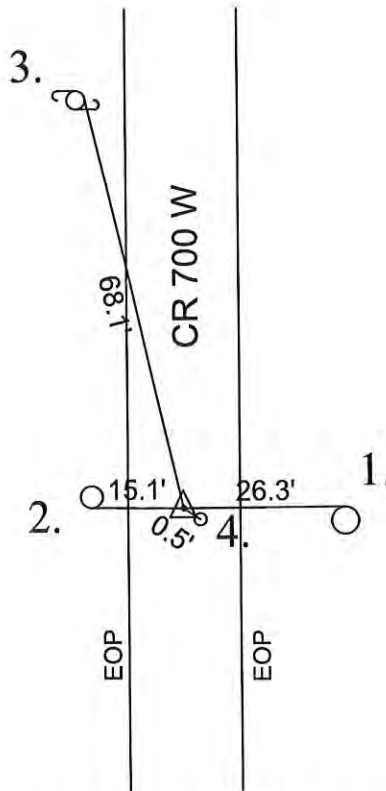
CORNER DESCRIPTION: EAST 1/4 CORNER SEC. 3, TWP-28-N, RNG-1-W

DATE RECOVERED: November 14, 2013

CORNER RECOVERED BY: RANDALL MILLER

SURVEYOR'S REPORT:

THE CASS COUNTY RECORDS PROVIDED NO PRIOR EXCAVATION HISTORY FOR THIS CORNER. ON NOVEMBER 14, 2013, A RAILROAD SPIKE WAS FOUND FLUSH WITH THE SURFACE AND GENERALLY CONSISTENT WITH CORNER POST LOCATIONS ON EITHER SIDE OF THE ROAD. THE SPIKE WAS REMOVED AND A HOLE WAS EXCAVATED BY RMA, INC. A 12 INCH ROUND GRANITE STONE WAS FOUND BURIED APPROXIMATELY 8 INCHES BELOW THE ROAD SURFACE. THE SPIKE WAS REPLACED FLUSH WITH THE ROAD SURFACE WHERE IS WAS FOUND AND MEASURED 0.5 FEET SOUTHEAST FROM THE STONE. A 5/8 INCH DIAMETER STEEL REBAR WAS SET FLUSH WITH THE ROAD SURFACE OVER THE TOP CENTER OF THE STONE. NEW REFERENCE MONUMENTATION WAS ESTABLISHED.



MONUMENT SET: 5/8" Ø STEEL REBAR SET OVER TOP CENTER OF STONE

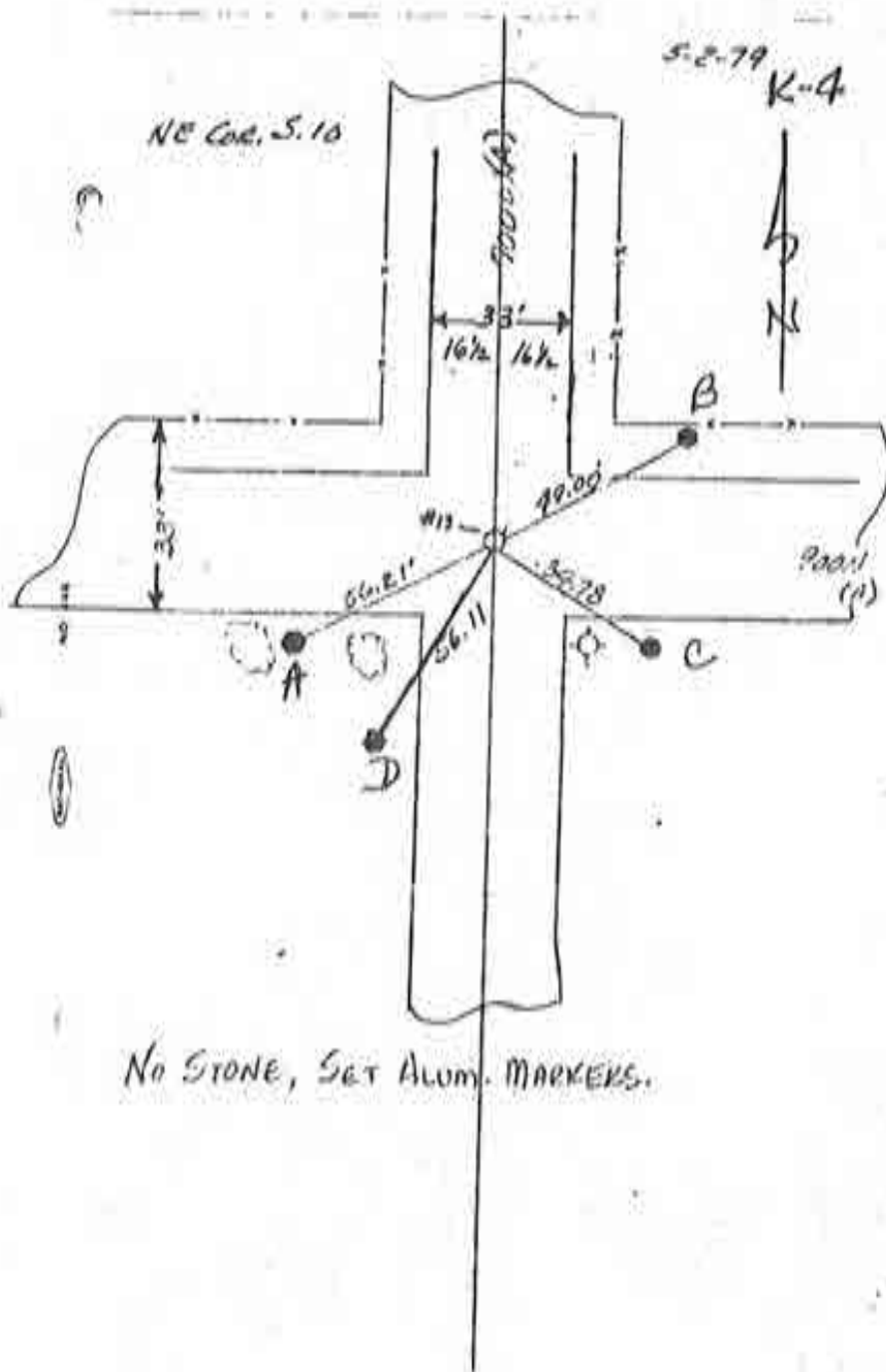
- REFERENCES:
1. MAG NAIL SET IN NORTH SIDE OF 8" ROUND WOOD POST (BROKEN)
 2. MAG NAIL SET IN SOUTH SIDE OF 6" ROUND WOOD POST
 3. MAG NAIL SET IN EAST SIDE OF UTILITY POLE
 4. RAILROAD SPIKE FOUND AT ROAD SURFACE

CERTIFICATION:

I, THE UNDERSIGNED, RANDALL MILLER, A LAND SURVEYOR REGISTERED IN THE STATE OF INDIANA UNDER I.C. 25-31, DO HEREBY CERTIFY THAT I HAVE RECOVERED THE CORNER HEREON SHOWN AND DESCRIBED.

Randall Miller
RANDALL D. MILLER
 R.L.S. #880001





No Stone, Set Alum. Markers.



Corner Q-5 2009 Project

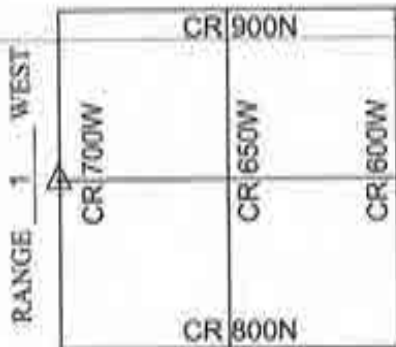
AUG 9 1979

CORNERSTONE RECORD BOOK

SITE MAP

SECTION 11

TOWNSHIP 28 NORTH



Witnessed by: Willie Elliott

OFFICE OF THE CASS COUNTY SURVEYOR, LOGANSPORT, INDIANA

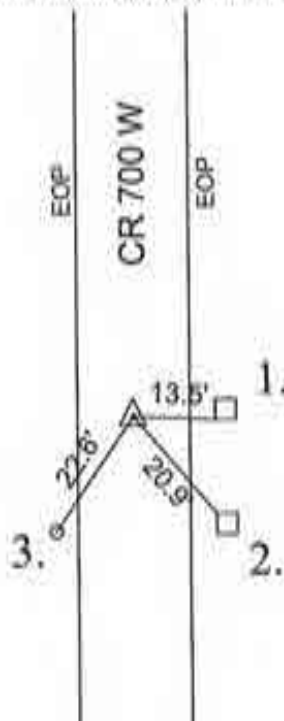
CORNER DESCRIPTION: WEST 1/4 CORNER OF SEC. 11, TWP-28-N, RNG-1-W

DATE RECOVERED: November 14, 2013

CORNER RECOVERED BY: RANDALL MILLER

SURVEYOR'S REPORT:

THE CASS COUNTY RECORDS PROVIDED NO PRIOR EXCAVATION HISTORY FOR THIS CORNER. ON NOVEMBER 14, 2013, A PK NAIL WITH A "NEWPORT" IDENTIFICATION MARKER WAS FOUND FLUSH WITH THE ROAD SURFACE. THE NAIL WAS REMOVED AND A 4'X4'X3" HOLE WAS EXCAVATED BY RMA, INC. NO STONE OR ANY OTHER FORM OF EVIDENCE WAS FOUND. THE NAIL WAS REPLACED WHERE IT WAS FOUND. NEW REFERENCE MONUMENTATION WAS ESTABLISHED. THE CORNER SHOULD BE VERIFIED AND/OR ESTABLISHED IN ACCORDANCE WITH THE BUREAU OF LAND MANAGEMENT PRINCIPLES AND PRACTICES FOR LOST AND OBLITERATED CORNERS WITH CLOSE ATTENTION TO LOCAL AREA EVIDENCE.



MONUMENT SET: PK NAIL FOUND AT ROAD SURFACE W/"NEWPORT" IDENTIFICATION MARKER

REFERENCES: 1. SOUTHWEST CORNER OF 6" SQUARE CONCRETE POST

2. NORTHWEST CORNER OF 6" SQUARE CONCRETE POST

3. 5/8" Ø STEEL REBAR SET ON WEST SIDE OF ROAD

CERTIFICATION:

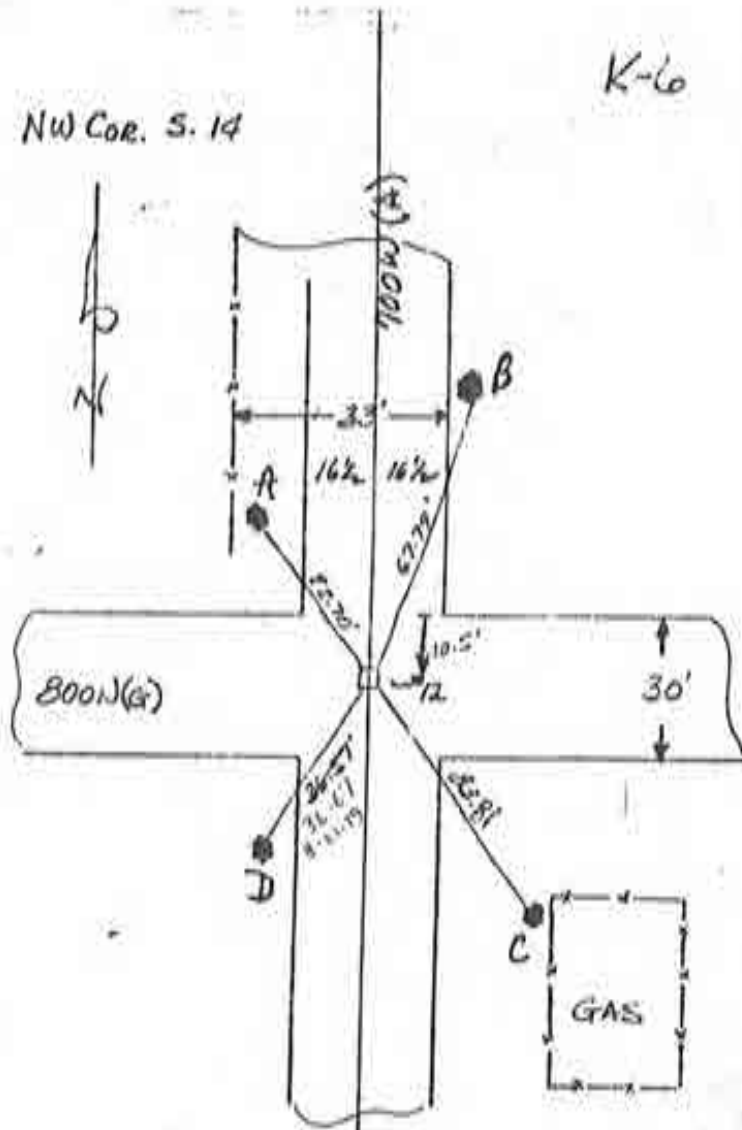
I, THE UNDERSIGNED, RANDALL MILLER, A LAND SURVEYOR REGISTERED IN THE STATE OF INDIANA UNDER I.C. 25-31, DO HEREBY CERTIFY THAT I HAVE **NOT** RECOVERED THE CORNER HEREON SHOWN AND DESCRIBED.

Randall Miller
RANDALL D. MILLER
R.L.S. #880001



NW Cor. S. 14

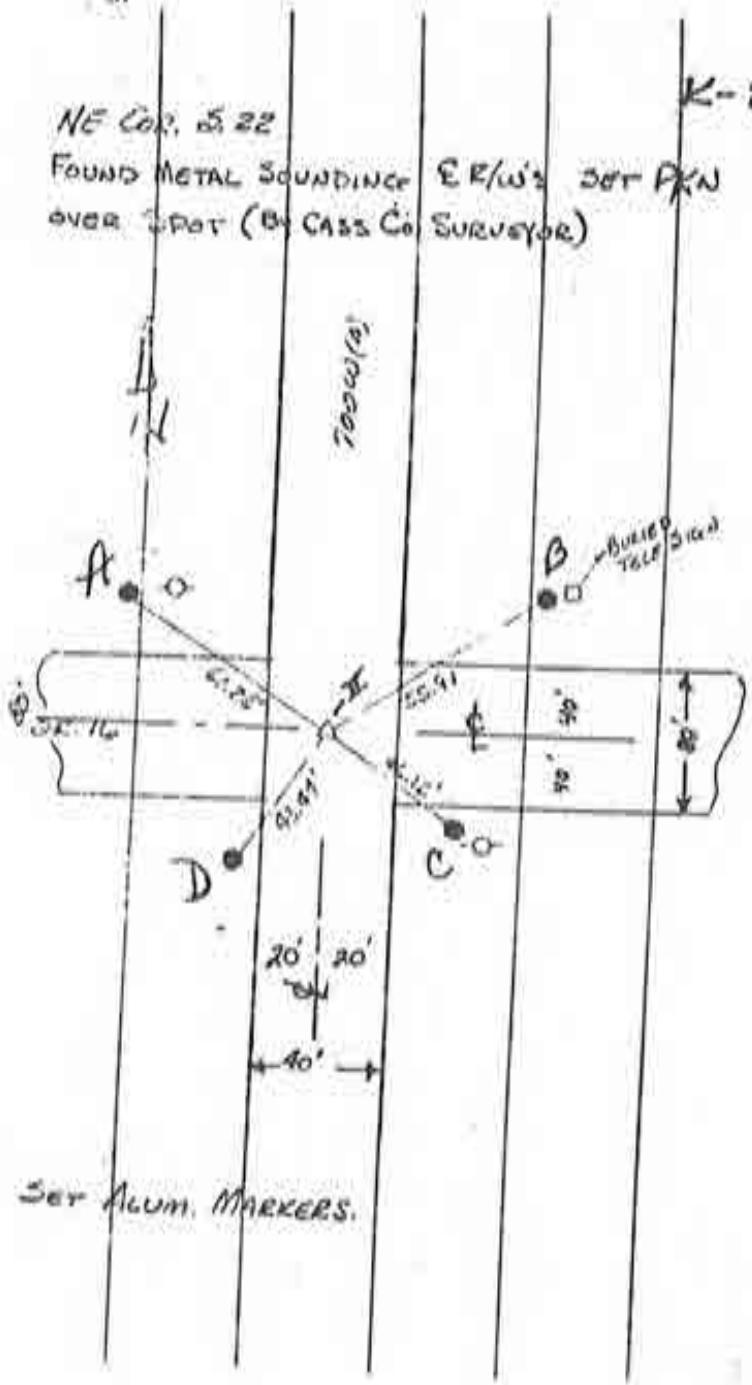
K-6



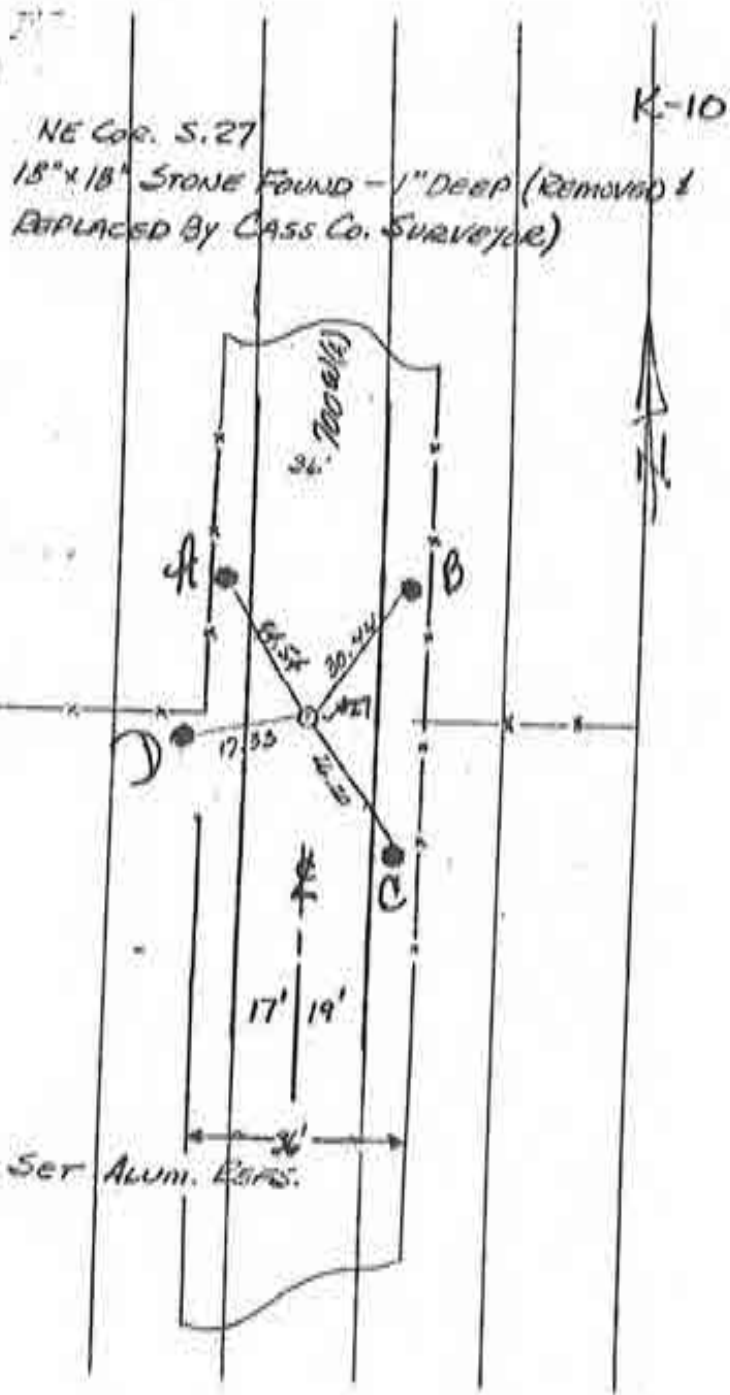
STONE FOUND - 11" DEEP - 12" x 10" - Set Magnetic marker
ALUM. REFS. SET.

NE COR. 5.22
 FOUND METAL SOUNDING ER/W'S SET P/N
 OVER SPOT (BY CASS CO SURVEYOR)

K-8



~~K-8~~

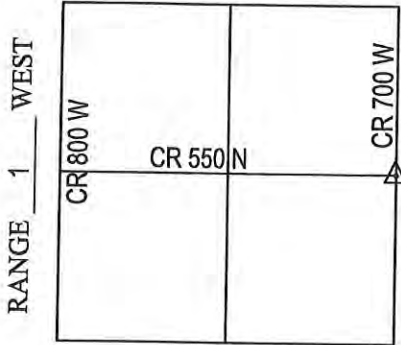


CORNERSTONE RECORD BOOK

SITE MAP

SECTION 27

TOWNSHIP 28 NORTH

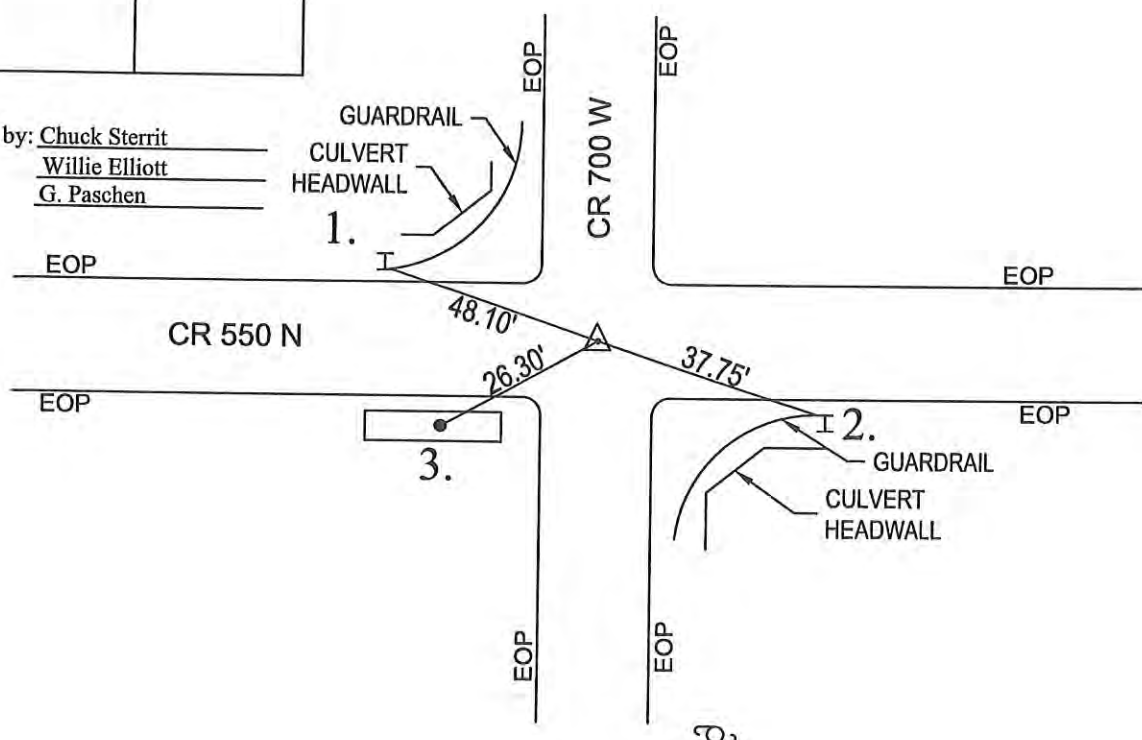


OFFICE OF THE CASS COUNTY SURVEYOR, LOGANSPORT, INDIANA
 CORNER DESCRIPTION: EAST 1/4 CORNER SEC. 27, TWP-28-N, RNG-1-W (Q-19)
 DATE RECOVERED: NOVEMBER 19, 2009
 CORNER RECOVERED BY: RANDALL MILLER

SURVEYOR'S REPORT:

THE CASS COUNTY CORNERSTONE RECORDS PROVIDED NO PRIOR EXCAVATION HISTORY FOR THIS CORNER. ON NOVEMBER 19, 2009, A RAILROAD SPIKE WAS FOUND BURIED APPROXIMATELY 4" BELOW THE SURFACE OF THE ROAD. THERE WAS NO HISTORY FOUND OR PROVIDED TO RMA IN REGARD TO SAID SPIKE. A LARGE CULVERT PASSES UNDER THE APPARENT CORNER LOCATION AND WOULD HAVE OBLITERATED THE CORNER. REFERENCE MONUMENTATION WAS SET FOR THE RAILROAD SPIKE.

Witnessed by: Chuck Sterrit
Willie Elliott
G. Paschen



MONUMENT SET: RAILROAD SPIKE FOUND

- REFERENCES: 1. SE CORNER GUARDRAIL POST AT WESTERNMOST END OF GUARDRAIL
 2. NW CORNER GUARDRAIL POST AT EASTERNMOST END OF GUARDRAIL
 3. MAG NAIL SET IN TOP OF CONCRETE HEADWALL

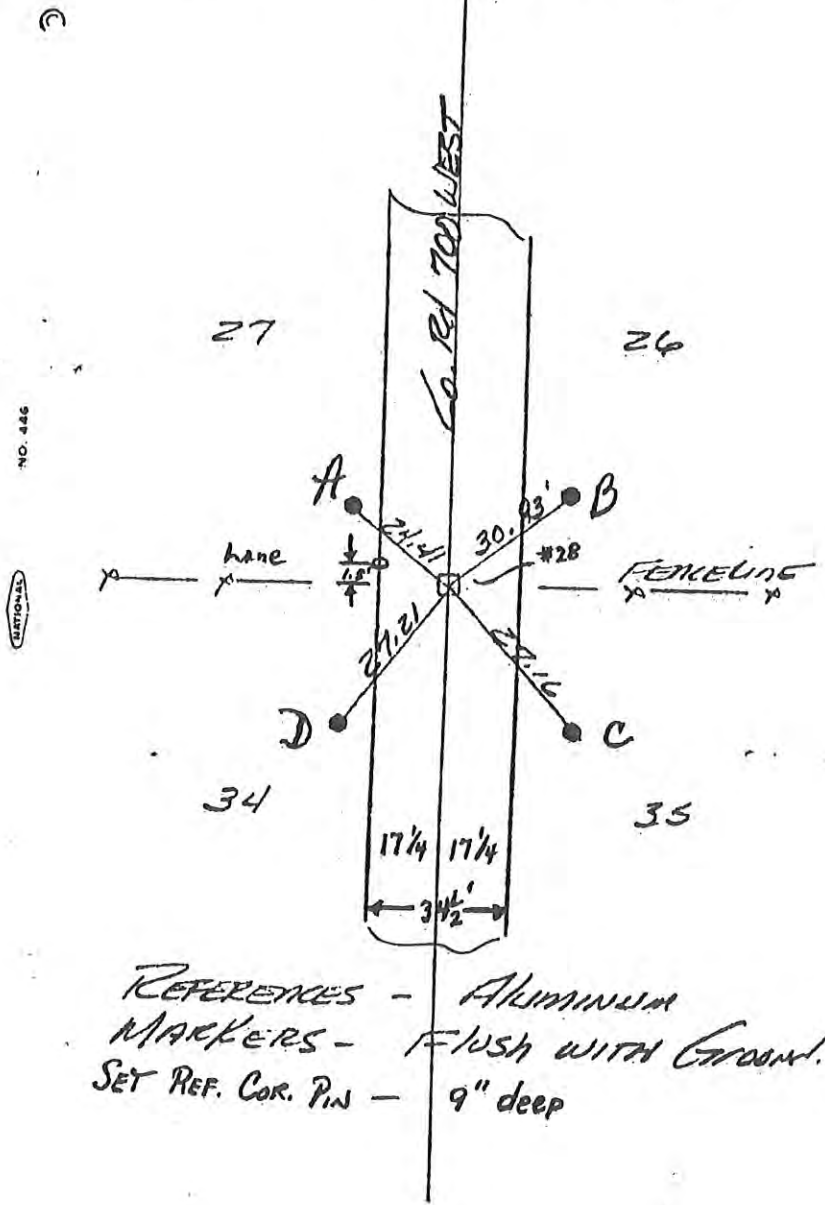
CERTIFICATION:

I, THE UNDERSIGNED, RANDALL MILLER, A LAND SURVEYOR REGISTERED IN THE STATE OF INDIANA UNDER I.C. 25-31, DO HEREBY CERTIFY THAT I HAVE RECOVERED THE CORNER HEREON SHOWN AND DESCRIBED.

Randall Miller
 RANDALL D. MILLER
 R.L.S. #880001



K-12
NORTHEAST COE. SEC 34



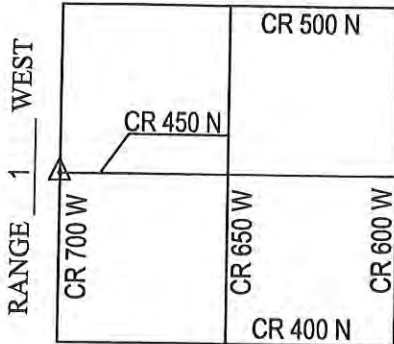
REFERENCES - ALUMINUM
 MARKERS - FLUSH WITH GROUND.
 SET REF. COR. PIN - 9" deep

CORNERSTONE RECORD BOOK

SITE MAP

SECTION 35

TOWNSHIP 28 NORTH



OFFICE OF THE CASS COUNTY SURVEYOR, LOGANSPORT, INDIANA

CORNER DESCRIPTION: WEST 1/4 CORNER SEC. 35, TWP-28-N, RNG-1-W (Q-23)

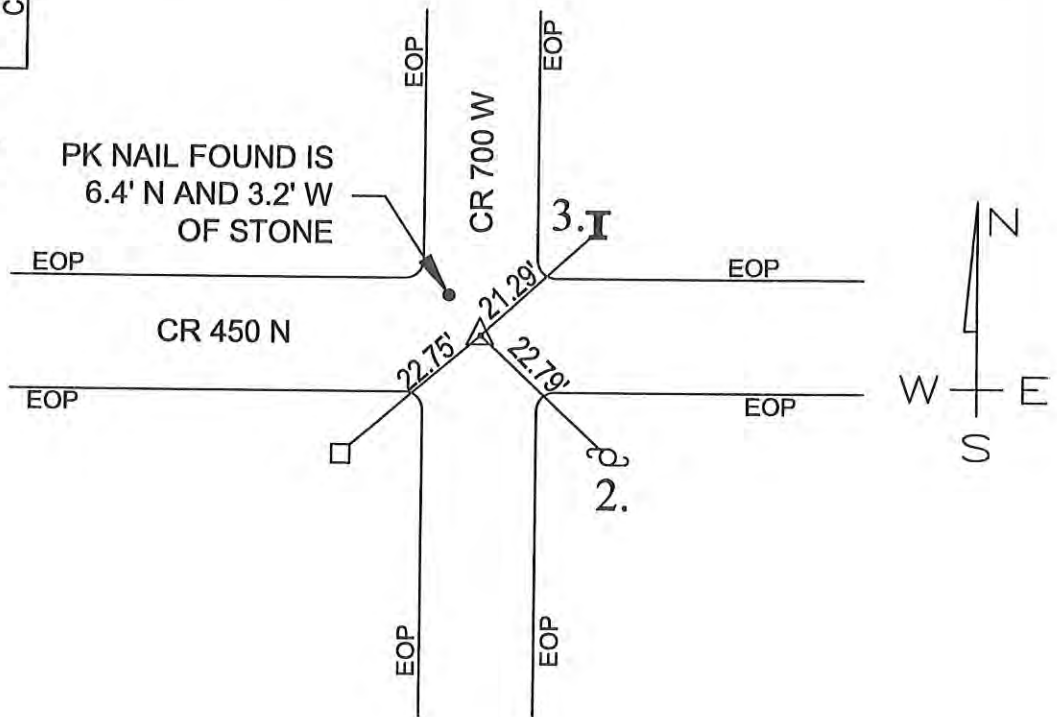
DATE RECOVERED: NOVEMBER 19, 2009

CORNER RECOVERED BY: RANDALL MILLER

SURVEYOR'S REPORT:

THE CASS COUNTY CORNERSTONE RECORDS PROVIDED NO PRIOR EXCAVATION HISTORY FOR THIS CORNER. A PK NAIL WITH A WASHER STAMPED "NEWPORT" WAS FOUND AT THE SURFACE OF THE ROAD, AND APPEARED TO BE NORTHWEST OF THE CORNER LOCATION. ON NOVEMBER 19, 2009 A 4'X4'X1' HOLE WAS EXCAVATED SOUTHEAST OF SAID PK NAIL AND A 6"X2"X12" STONE WAS FOUND 1.0' BELOW THE ROAD SURFACE. THE FOUND STONE MEASURED 6.4' SOUTH AND 3.2' EAST OF SAID PK NAIL. ON DECEMBER 30, 2009 A 5/8" DIAMETER IRON REBAR WITH CAP STAMPED RMA FIRM #0074 WAS SET FLUSH WITH THE ROAD SURFACE OVER THE HIGH POINT OF SAID STONE.

Witnessed by: Chuck Sterrit
Willie Elliott
G. Paschen



MONUMENT SET: 5/8" DIA. REBAR\ RMA CAP FIRM #0074 SET FLUSH WITH ROAD OVER HIGH POINT OF STONE

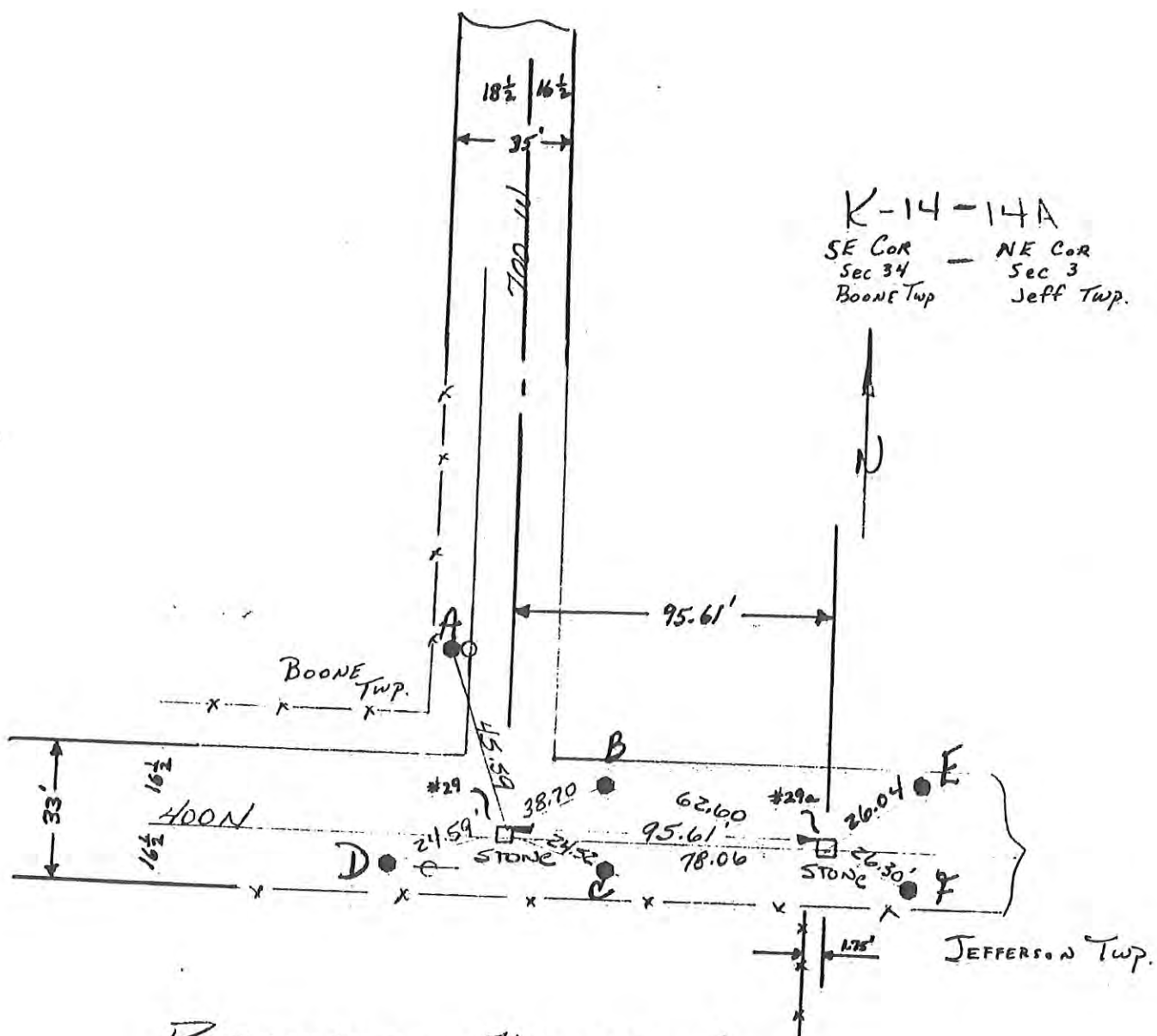
- REFERENCES: 1. PK NAIL FOUND IN 18" DIAMETER CONCRETE POST 18" ABOVE GRADE
 2. MAG NAIL SET IN WOOD POST 18" ABOVE GRADE
 3. MAG NAIL SET NEAR EDGE OF PAVEMENT

CERTIFICATION:

I, THE UNDERSIGNED, RANDALL MILLER, A LAND SURVEYOR REGISTERED IN THE STATE OF INDIANA UNDER I.C. 25-31, DO HEREBY CERTIFY THAT I HAVE RECOVERED THE CORNER HEREON SHOWN AND DESCRIBED.

Randall Miller
 RANDALL D. MILLER
 R.L.S. #880001





K-14-14A
 SE COR - NE COR
 Sec 34 - Sec 3
 Boone Twp. - Jeff Twp.

REFERENCES - ALUMINIUM MARKERS

K-14 Stone MARKED S-34
 SET MAG. MARKER - 18" in DEPTH

K-14A Stone POINTED - UNMARKED
 12" x 12" Stone
 SET MAG. MARKER - 10" in DEPTH.

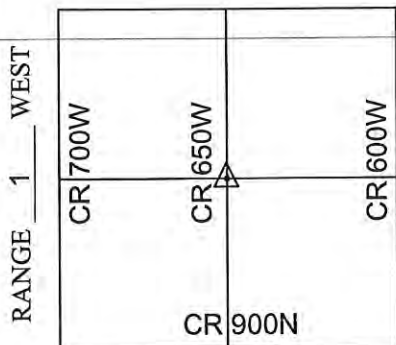


CORNERSTONE RECORD BOOK

SITE MAP

SECTION 2

TOWNSHIP 28 NORTH



OFFICE OF THE CASS COUNTY SURVEYOR, LOGANSPORT, INDIANA

CORNER DESCRIPTION: CENTER OF SEC. 2, TWP-28-N, RNG-1-W

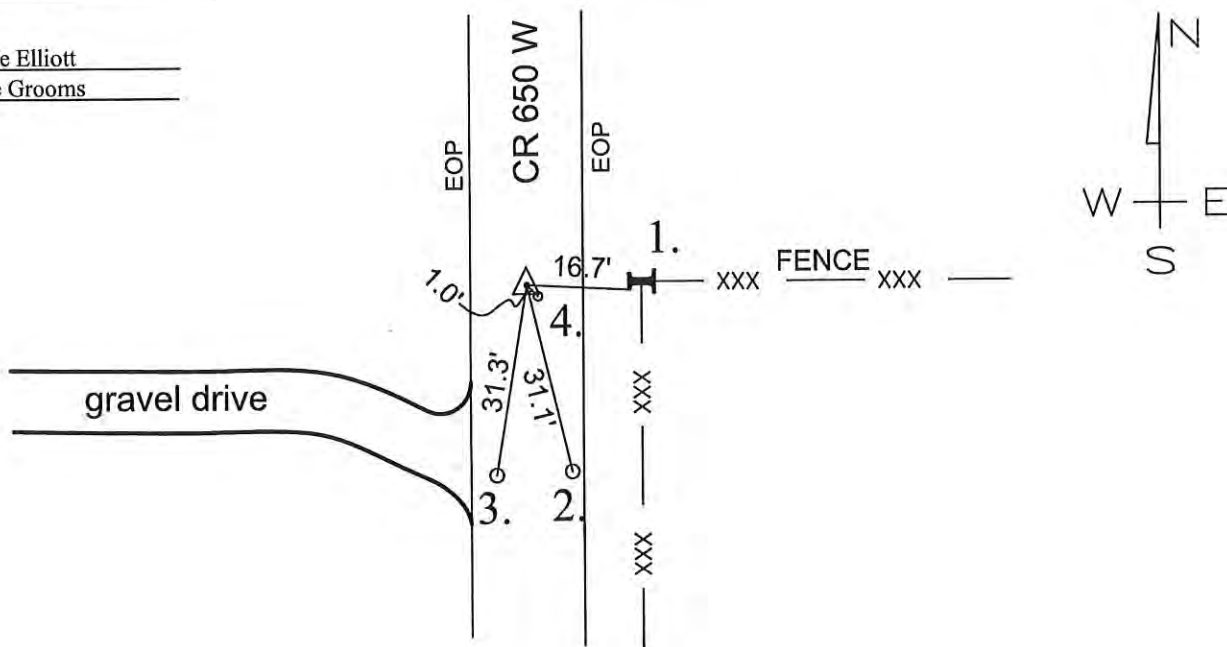
DATE RECOVERED: November 8, 2013

CORNER RECOVERED BY: RANDALL MILLER

SURVEYOR'S REPORT:

THE CASS COUNTY RECORDS PROVIDED NO PRIOR EXCAVATION HISTORY FOR THIS CORNER. ON NOVEMBER 8, 2013, A RAILROAD SPIKE WAS FOUND BURIED 1 INCH BELOW THE SURFACE OF THE ROAD. THE SPIKE WAS REMOVED AND A HOLE WAS EXCAVATED BY RMA, INC. A 4" X 8" STONE WITH A POINT WAS FOUND BURIED 8 INCHES BELOW THE SURFACE OF THE ROAD AND CONSISTENT WITH LOCAL FENCE LINE EVIDENCE SITUATE TO THE EAST. THERE APPEARED TO BE NO ORIGINAL MARKINGS ON THE STONE. THE SPIKE WAS REPLACED WHERE IT WAS FOUND. A 5/8 INCH DIAMETER STEEL REBAR WAS SET FLUSH WITH ROAD SURFACE OVER THE TOP POINT OF THE STONE. THE STONE REPRESENTS THE BEST AVAILABLE EVIDENCE FOR THE LOCATION OF THE CORNER. NEW REFERENCE MONUMENTATION WAS ESTABLISHED.

Witnessed by: Willie Elliott
Mike Grooms



MONUMENT SET: 5/8" Ø STEEL REBAR SET FLUSH WITH ROAD SURFACE OVER TOP POINT OF STONE

- REFERENCES:
1. SOUTHWEST CORNER OF RAILROAD IRON POST
 2. RAILROAD SPIKE FOUND ON EAST EDGE OF PAVEMENT
 3. RAILROAD SPIKE FOUND ON WEST EDGE OF PAVEMENT
 4. RAILROAD SPIKE FOUND 1.0 FEET SOUTHEAST OF STONE

CERTIFICATION:

I, THE UNDERSIGNED, RANDALL MILLER, A LAND SURVEYOR REGISTERED IN THE STATE OF INDIANA UNDER I.C. 25-31, DO HEREBY CERTIFY THAT I HAVE RECOVERED THE CORNER HEREON SHOWN AND DESCRIBED.

Randall Miller
RANDALL D. MILLER
R.L.S. #880001

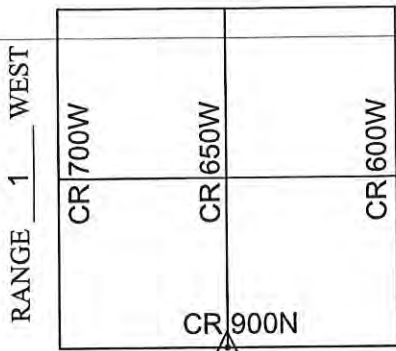


CORNERSTONE RECORD BOOK

SITE MAP

SECTION 2

TOWNSHIP 28 NORTH



OFFICE OF THE CASS COUNTY SURVEYOR, LOGANSPORT, INDIANA

CORNER DESCRIPTION: SOUTH 1/4 COR. OF SEC. 2, TWP-28-N, RNG-1-W

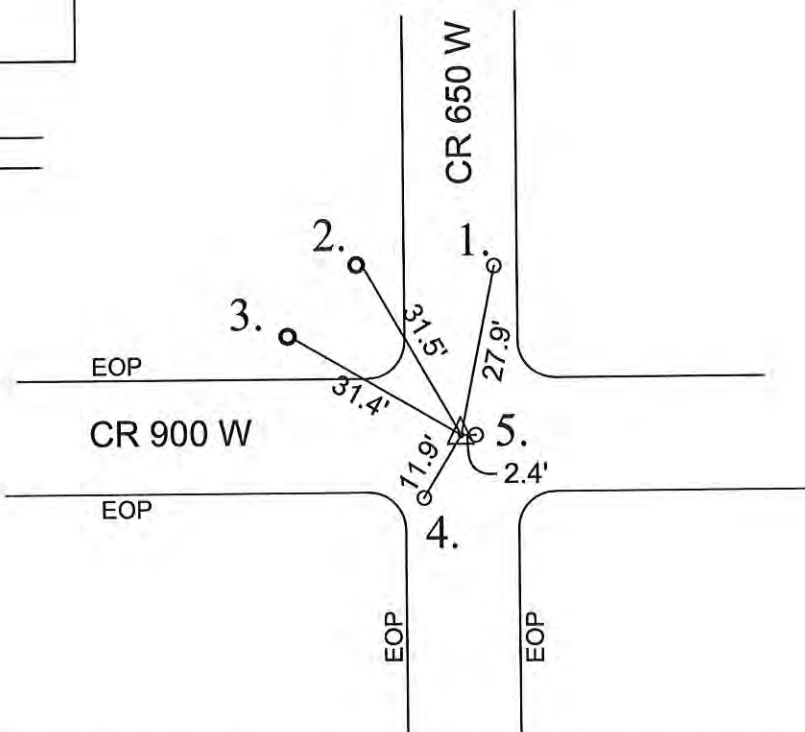
DATE RECOVERED: November 8, 2013

CORNER RECOVERED BY: RANDALL MILLER

SURVEYOR'S REPORT:

THE CASS COUNTY RECORDS PROVIDED NO PRIOR EXCAVATION HISTORY FOR THIS CORNER. ON NOVEMBER 8, 2013, A RAILROAD SPIKE WAS FOUND BURIED 4 INCHES BELOW THE SURFACE OF THE ROAD. THE SPIKE WAS REMOVED AND A HOLE WAS EXCAVATED BY RMA, INC. A 10" OVAL SHAPED GRANITE STONE WAS FOUND BURIED 15 INCHES BELOW THE ROAD SURFACE. THERE APPEARED TO BE NO ORIGINAL MARKINGS ON THE STONE. THE SPIKE WAS REPLACED AT THE SURFACE OF THE ROAD WHERE IT WAS FOUND AND MEASURED 2.4 FEET EAST OF THE STONE. A 5/8 INCH DIAMETER STEEL REBAR WAS SET FLUSH WITH ROAD SURFACE OVER THE TOP CENTER OF THE STONE. NEW REFERENCE MONUMENTATION WAS ESTABLISHED.

Witnessed by: Willie Elliott
Mike Grooms




MONUMENT SET: 5/8" Ø STEEL REBAR SET FLUSH WITH ROAD SURFACE OVER TOP CENTER OF STONE

- REFERENCES:
1. RAILROAD SPIKE FOUND IN EAST EDGE OF PAVEMENT
 2. SOUTHEAST FACE OF 8" Ø STEEL CORNER POST IN CONCRETE BASE
 3. SOUTHEAST FACE OF 8" Ø STEEL CORNER POST IN CONCRETE BASE
 4. RAILROAD SPIKE FOUND IN THE SOUTHWEST INTERSECTION OF PAVEMENT
 5. RAILROAD SPIKE FOUND IN ROAD INTERSECTION

CERTIFICATION:

I, THE UNDERSIGNED, RANDALL MILLER, A LAND SURVEYOR REGISTERED IN THE STATE OF INDIANA UNDER I.C. 25-31, DO HEREBY CERTIFY THAT I HAVE RECOVERED THE CORNER HEREON SHOWN AND DESCRIBED.

Randall Miller
RANDALL D. MILLER
R.L.S. #880001

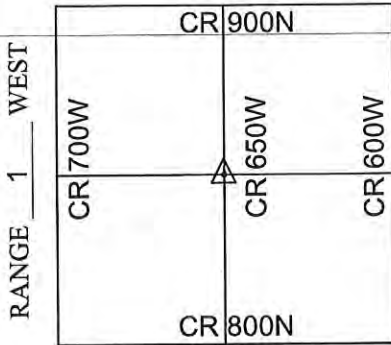


CORNERSTONE RECORD BOOK

SITE MAP

SECTION 11

TOWNSHIP 28 NORTH



OFFICE OF THE CASS COUNTY SURVEYOR, LOGANSPORT, INDIANA

CORNER DESCRIPTION: CENTER OF SEC. 11, TWP-28-N, RNG-1-W

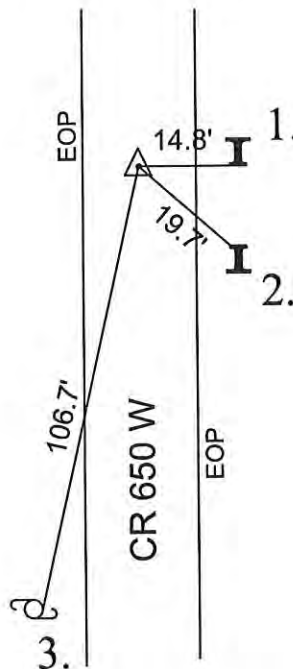
DATE RECOVERED: November 8, 2013

CORNER RECOVERED BY: RANDALL MILLER

SURVEYOR'S REPORT:

THE CASS COUNTY RECORDS PROVIDED NO PRIOR EXCAVATION HISTORY FOR THIS CORNER. ON NOVEMBER 8, 2013, THERE WAS NO EVIDENCE FOUND AT OR BELOW THE THE SURFACE OF THE ROAD WITH METAL DETECTION. A HOLE WAS EXCAVATED BY RMA, INC., AT THE PROBABLE LOCATION OF THE CORNER BEING CONSISTENT WITH LOCAL EVIDENCE (A RAIL IRON CORNER POST) SITUATE ON THE EAST SIDE OF THE ROAD. A 12" ROUND GRANITE STONE WAS FOUND APPROXIMATELY 14 INCHES BELOW THE ROAD SURFACE AND GENERALLY IN THE CENTERLINE OF THE PAVEMENT. THERE APPEARED TO BE NO ORIGINAL MARKINGS ON THE STONE . A 5/8 INCH STEEL REBAR WAS SET FLUSH WITH THE ROAD SURFACE AND OVER THE TOP CENTER OF THE STONE LOCATION. THE STONE REPRESENTS THE BEST AVAILABLE EVIDENCE FOR THE LOCATION OF THE CORNER. NEW REFERENCE MONUMENTATION WAS ESTABLISHED.

Witnessed by: Willie Elliott
Mike Grooms




MONUMENT SET: 5/8" Ø STEEL REBAR SET FLUSH WITH ROAD SURFACE OVER TOP CENTER OF STONE

- REFERENCES: 1. SOUTHWEST CORNER OF RAILROAD IRON POST
 2. NORTHWEST CORNER OF RAILROAD IRON POST
 3. MAG NAIL SET IN EAST FACE OF UTILITY POLE

CERTIFICATION:

I, THE UNDERSIGNED, RANDALL MILLER, A LAND SURVEYOR REGISTERED IN THE STATE OF INDIANA UNDER I.C. 25-31, DO HEREBY CERTIFY THAT I HAVE RECOVERED THE CORNER HEREON SHOWN AND DESCRIBED.

Randall Miller
 RANDALL D. MILLER
 R.L.S. #880001

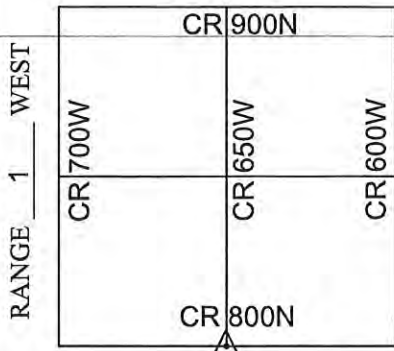


CORNERSTONE RECORD BOOK

SITE MAP

SECTION 11

TOWNSHIP 28 NORTH



OFFICE OF THE CASS COUNTY SURVEYOR, LOGANSPORT, INDIANA

CORNER DESCRIPTION: SOUTH 1/4 COR. OF SEC. 11, TWP-28-N, RNG-1-W

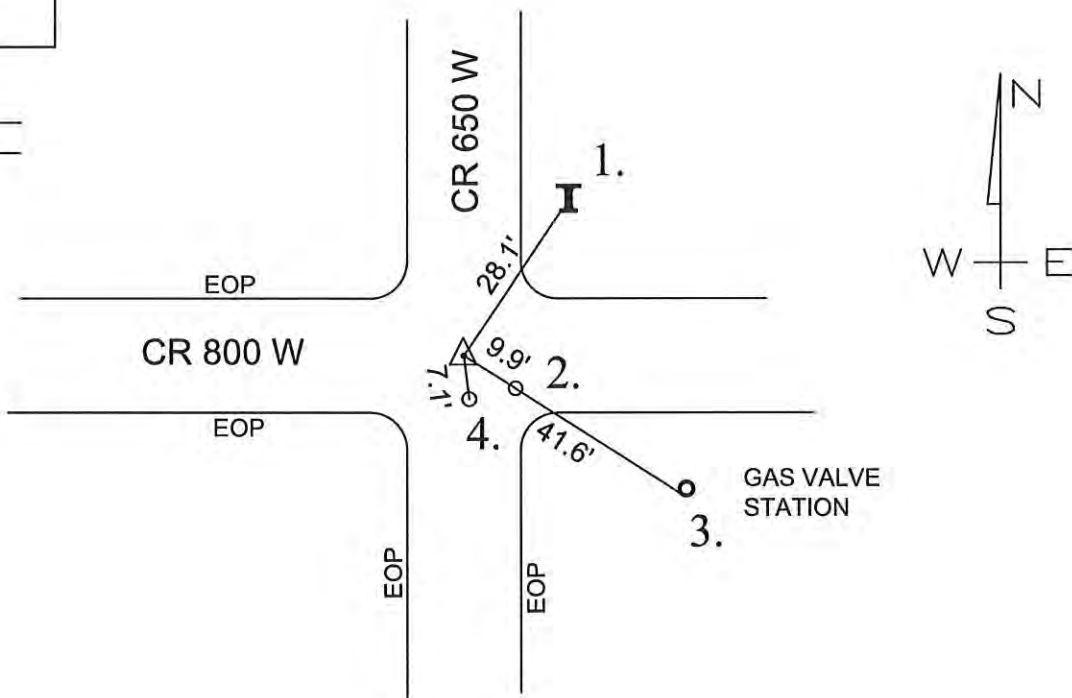
DATE RECOVERED: November 8, 2013

CORNER RECOVERED BY: RANDALL MILLER

SURVEYOR'S REPORT:

THE CASS COUNTY RECORDS PROVIDED NO PRIOR EXCAVATION HISTORY FOR THIS CORNER. ON NOVEMBER 8, 2013, A RAILROAD SPIKE AND A PK NAIL WITH A "NEWPORT IDENTIFICATION MARKER" WERE FOUND FLUSH WITH THE ROAD SURFACE. ON THE SAME DAY, A HOLE WAS EXCAVATED BY RMA, INC., AND 12 INCH ROUND GRANITE STONE WITH A DOMED TOP WAS FOUND APPROXIMATELY 8 INCHES BELOW THE ROAD SURFACE AND MORE CENTERED IN THE INTERSECTION. THERE APPEARED TO BE NO ORIGINAL MARKINGS ON THE STONE. A 5/8 INCH DIAMETER STEEL REBAR WAS SET FLUSH WITH THE ROAD SURFACE OVER THE TOP CENTER OF THE STONE. NEW REFERENCE MONUMENTATION WAS ESTABLISHED.

Witnessed by: Willie Elliott
Mike Grooms




MONUMENT SET: 5/8" Ø STEEL REBAR SET FLUSH WITH ROAD SURFACE OVER TOP CENTER OF STONE

- REFERENCES:
1. SOUTHWEST CORNER OF RAILROAD IRON POST
 2. RAILROAD SPIKE SET IN EAST EDGE OF PAVEMENT
 3. CHISELED "X" IN SOUTHWAST FACE OF 12" DIA. IRON PIPE (VERTICAL) AT GAS VALVES
 4. PK NAIL FOUND W/NEWPORT MARKER

CERTIFICATION:

I, THE UNDERSIGNED, RANDALL MILLER, A LAND SURVEYOR REGISTERED IN THE STATE OF INDIANA UNDER I.C. 25-31, DO HEREBY CERTIFY THAT I HAVE RECOVERED THE CORNER HEREON SHOWN AND DESCRIBED.

Randall Miller
RANDALL D. MILLER
R.L.S. #880001

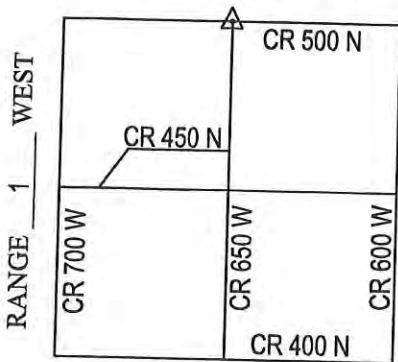


CORNERSTONE RECORD BOOK

SITE MAP

SECTION 35

TOWNSHIP 28 NORTH



OFFICE OF THE CASS COUNTY SURVEYOR, LOGANSPORT, INDIANA

CORNER DESCRIPTION: NORTH 1/4 CORNER SEC. 35, TWP-28-N, RNG-1-W (S-21)

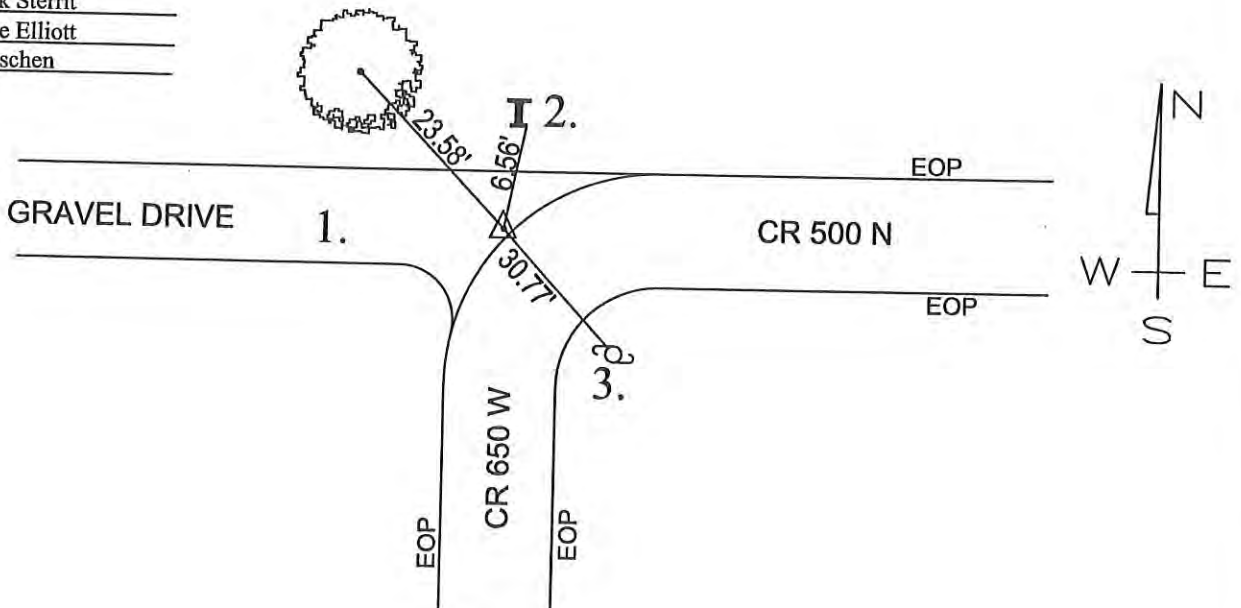
DATE RECOVERED: NOVEMBER 19, 2009

CORNER RECOVERED BY: RANDALL MILLER

SURVEYOR'S REPORT:

THE CASS COUNTY CORNERSTONE RECORDS PROVIDED NO PRIOR EXCAVATION HISTORY FOR THIS CORNER. A RAILROAD SPIKE WAS FOUND 0.4' BELOW THE SURFACE OF THE ROAD. NO HISTORY WAS FOUND OR PROVIDED REGARDING THE RAILROAD SPIKE. ON NOVEMBER 19, 2009 A 4'X4'X3' HOLE WAS EXCAVATED WHERE NO STONE OR OTHER MONUMENTATION WAS FOUND. ON DECEMBER 30, 2009 THE RAILROAD SPIKE WAS RESET AT THE SURFACE OF THE ROAD IN ITS FOUND LOCATION.

Witnessed by: Chuck Sterrit
Willie Elliott
G. Paschen



MONUMENT SET: RAILROAD SPIKE FOUND

REFERENCES: 1. MAG NAIL SET IN 16" DIAMETER TREE

2. SOUTHEAST CORNER OF A RAILROAD IRON POST 12" ABOVE GRADE

3. PK NAIL IN UTILITY POLE 12" ABOVE GRADE

CERTIFICATION:

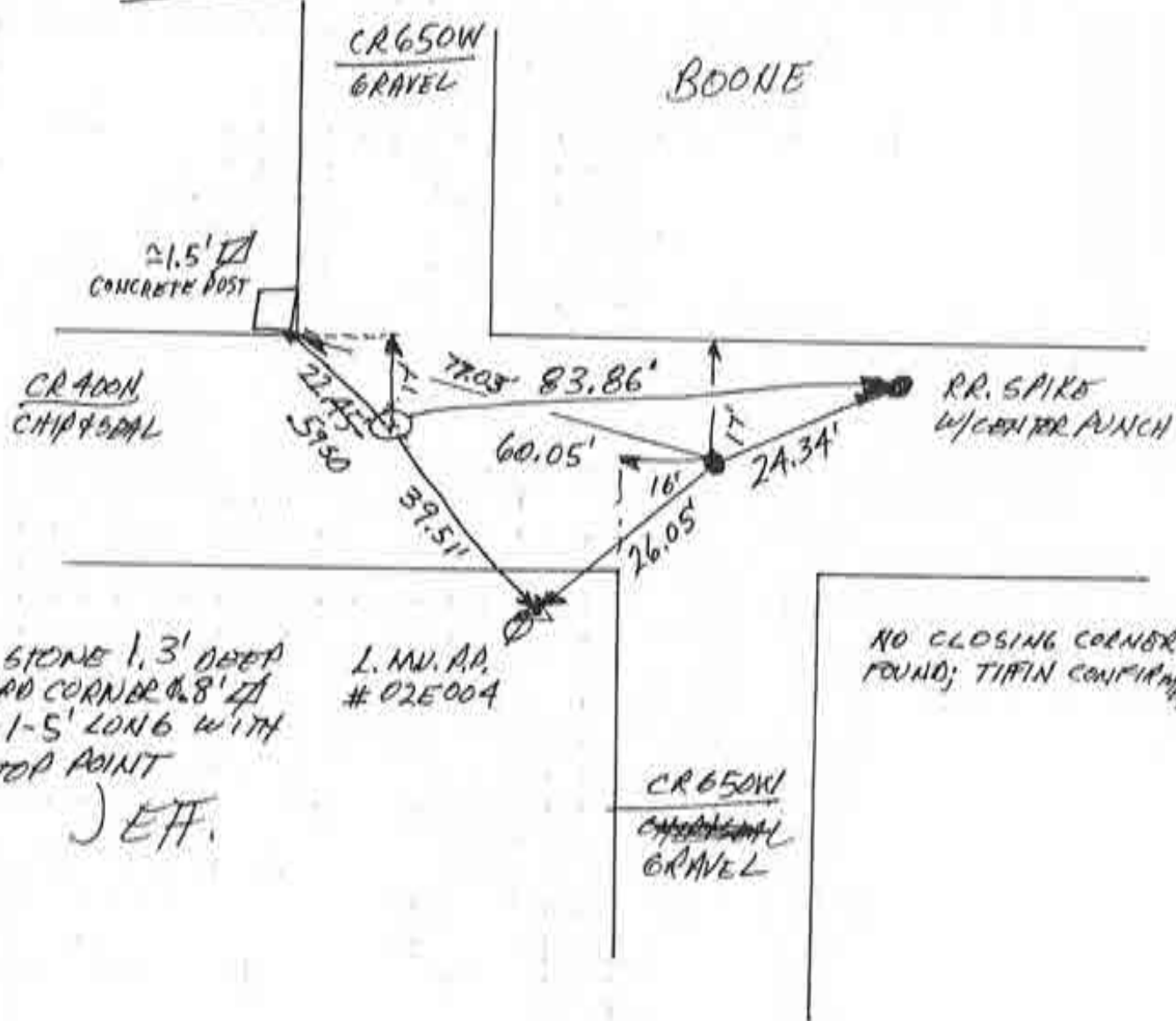
I, THE UNDERSIGNED, RANDALL MILLER, A LAND SURVEYOR REGISTERED IN THE STATE OF INDIANA UNDER I.C. 25-31, DO HEREBY CERTIFY THAT I HAVE RECOVERED THE CORNER HEREON SHOWN AND DESCRIBED.

Randall Miller
 RANDALL D. MILLER
 R.L.S. #880001



1. THURS. 12 OCT '89 OLA RLS 0537;
FOUND NO METAL; SET REFS; WILL
COME BACK FOR DIG @ STANDARD COR.
2. FRI. 13 OCT '89 OLA ALL-DITO
3. WEDS. 8 NOV '89 SET RR. S. W/C. P. C. REF. ST
R/W SPIT FOR BOONE

N
↑
NO SCALE



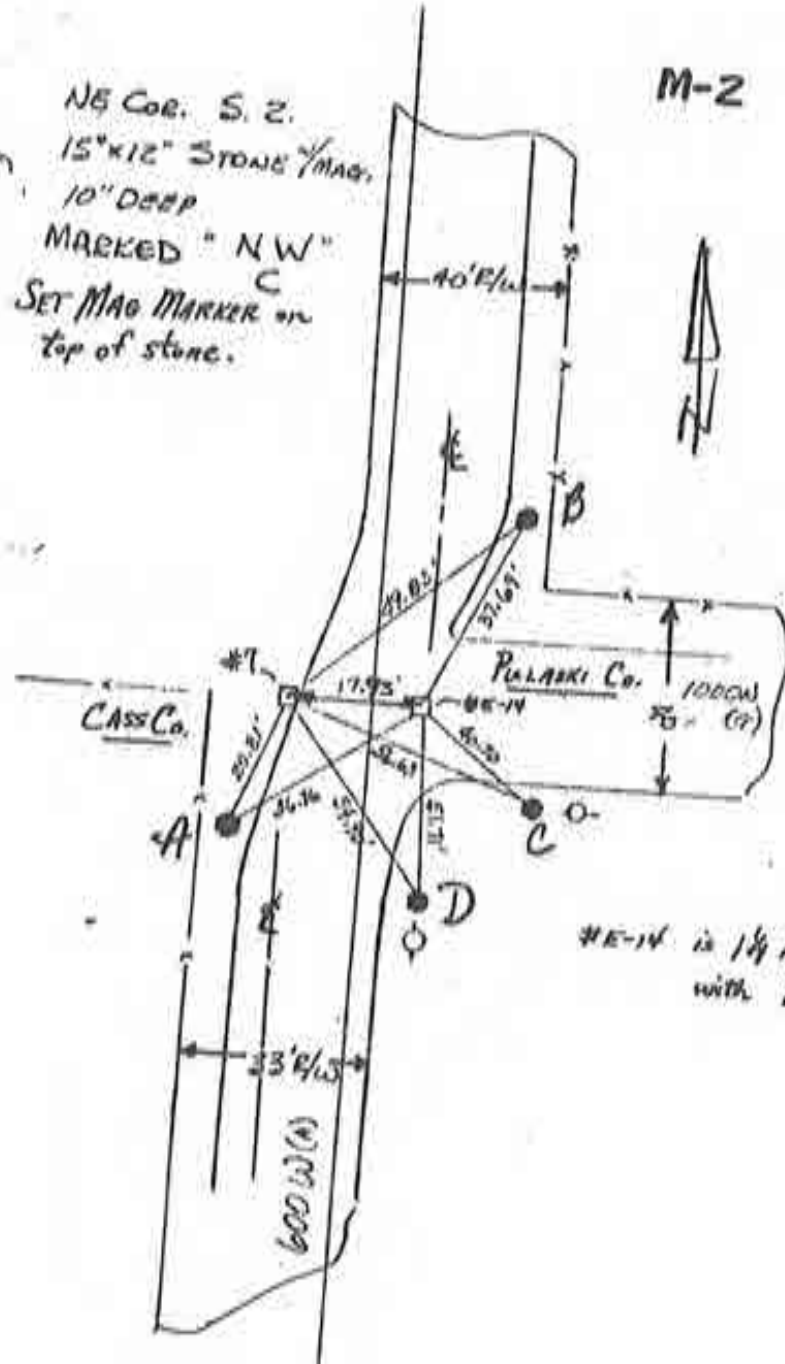
FOUND STONE 1.3' DEEP
@ STANDARD CORNER @ 8' @
of \approx 1'-1.5' LONG WITH
"4" IN TOP POINT
JEFF.

L.M.V. P.D.
025004

NO CLOSING CORNER
FOUND; TYPIN CONFIRM.

(FOR BOONE ~~ST~~ ^{S/4} COR SEC. 35)

FOR JEFFERSON, N 1/4 COR. SEC 2



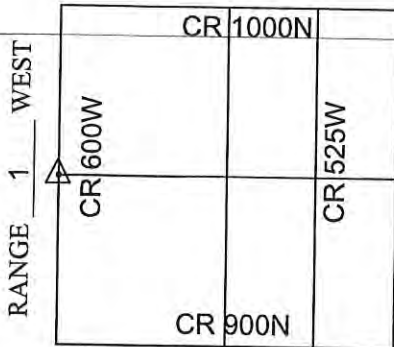
#E-14 is 1/4 Reinforcing Rod with Rebar on N/S side

CORNERSTONE RECORD BOOK

SITE MAP

SECTION 1

TOWNSHIP 28 NORTH



OFFICE OF THE CASS COUNTY SURVEYOR, LOGANSPORT, INDIANA

CORNER DESCRIPTION: WEST 1/4 CORNER SEC. 1, TWP-28-N, RNG-1-W

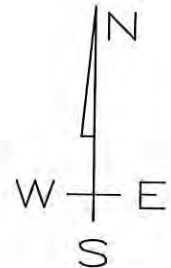
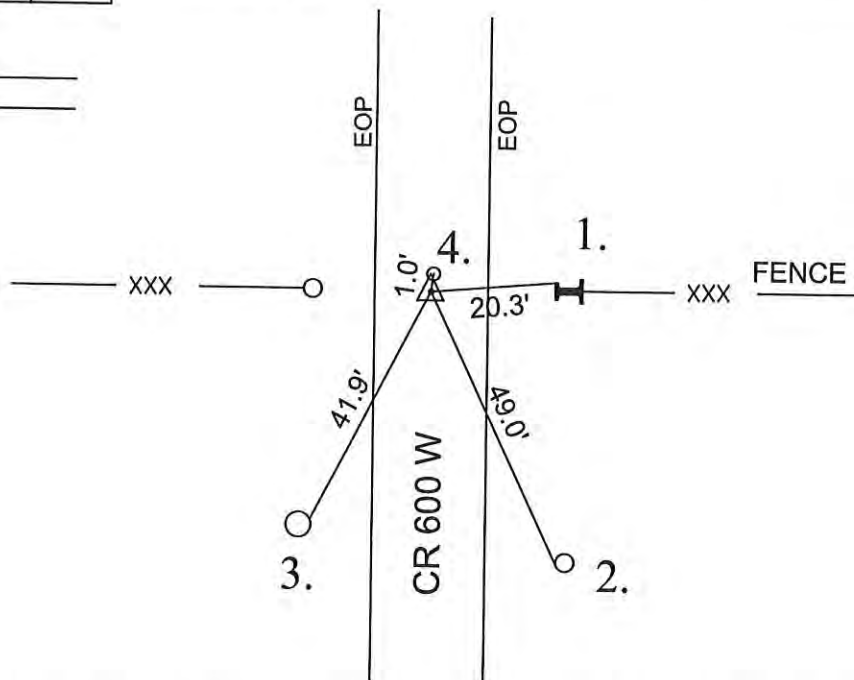
DATE RECOVERED: November 14, 2013

CORNER RECOVERED BY: RANDALL MILLER

SURVEYOR'S REPORT:

THE CASS COUNTY RECORDS PROVIDED NO PRIOR EXCAVATION HISTORY FOR THIS CORNER. ON NOVEMBER 14, 2013, A 5/8 INCH DIAMETER SMOOTH REBAR WAS FOUND AT THE SURFACE OF THE ROAD AND GENERALLY IN LINE WITH LOCAL FENCE LINE EVIDENCE EXTENDING EASTERLY AND WESTERLY FROM EITHER SIDE OF THE ROAD. THE REBAR WAS REMOVED AND A HOLE WAS EXCAVATED BY RMA, INC. A 10 INCH ROUND GRANITE STONE WAS FOUND BURIED 4 INCHES BELOW THE ROAD SURFACE. THERE APPEARED TO BE NO ORIGINAL MARKINGS ON THE STONE. THE SMOOTH REBAR WAS REPLACED WHERE IT WAS FOUND AND MEASURED 1' NORTH OF THE STONE. A 5/8 INCH DIAMETER STEEL REBAR WAS SET FLUSH WITH THE SURFACE OF THE ROAD AND OVER THE TOP CENTER OF THE STONE AS WELL. NEW REFERENCE MONUMENTATION WAS ESTABLISHED.

Witnessed by: Willie Elliott



MONUMENT SET: 5/8" Ø STEEL REBAR SET FLUSH WITH ROAD SURFACE OVER THE TOP CENTER OF STONE

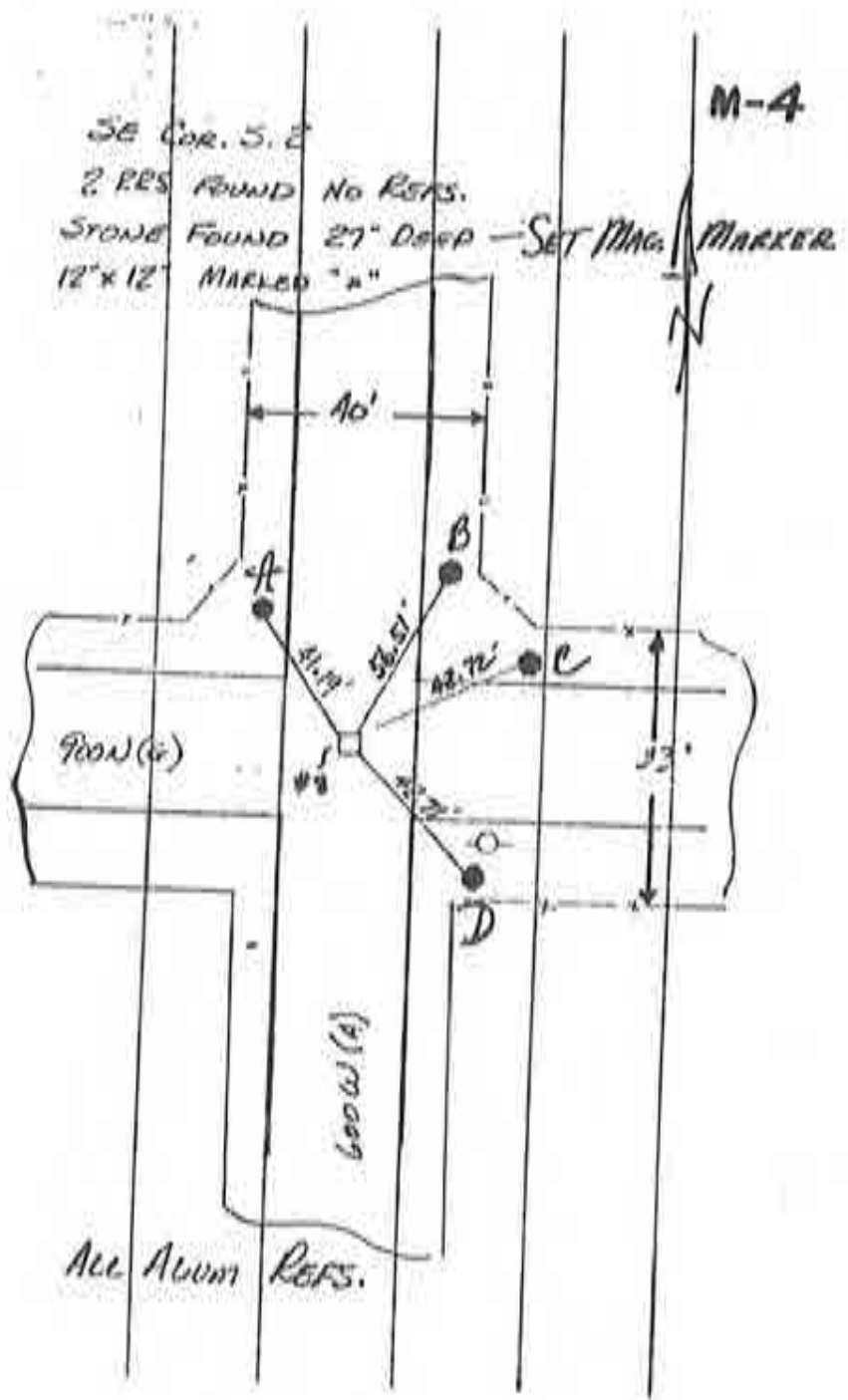
- REFERENCES:
1. NORTHWEST CORNER OF RAILROAD IRON POST
 2. MAG NAIL SET IN SOUTHWEST FACE OF 4" Ø WOOD POST
 3. MAG NAIL SET IN NORTHEAST FACE OF 8" Ø WOOD POST
 4. 5/8" Ø SMOOTH STEEL REBAR FOUND AT SURFACE OF ROAD

CERTIFICATION:

I, THE UNDERSIGNED, RANDALL MILLER, A LAND SURVEYOR REGISTERED IN THE STATE OF INDIANA UNDER I.C. 25-31, DO HEREBY CERTIFY THAT I HAVE RECOVERED THE CORNER HEREON SHOWN AND DESCRIBED.

Randall Miller
 RANDALL D. MILLER
 R.L.S. #880001





Corner U-5 2009 Project

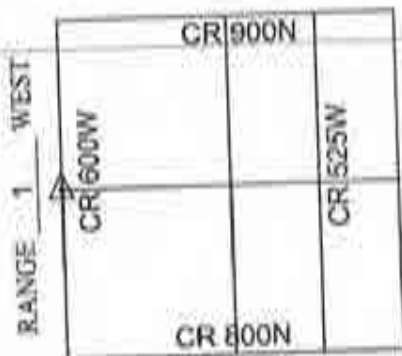


CORNERSTONE RECORD BOOK

SITE MAP

SECTION 12

TOWNSHIP 28 NORTH

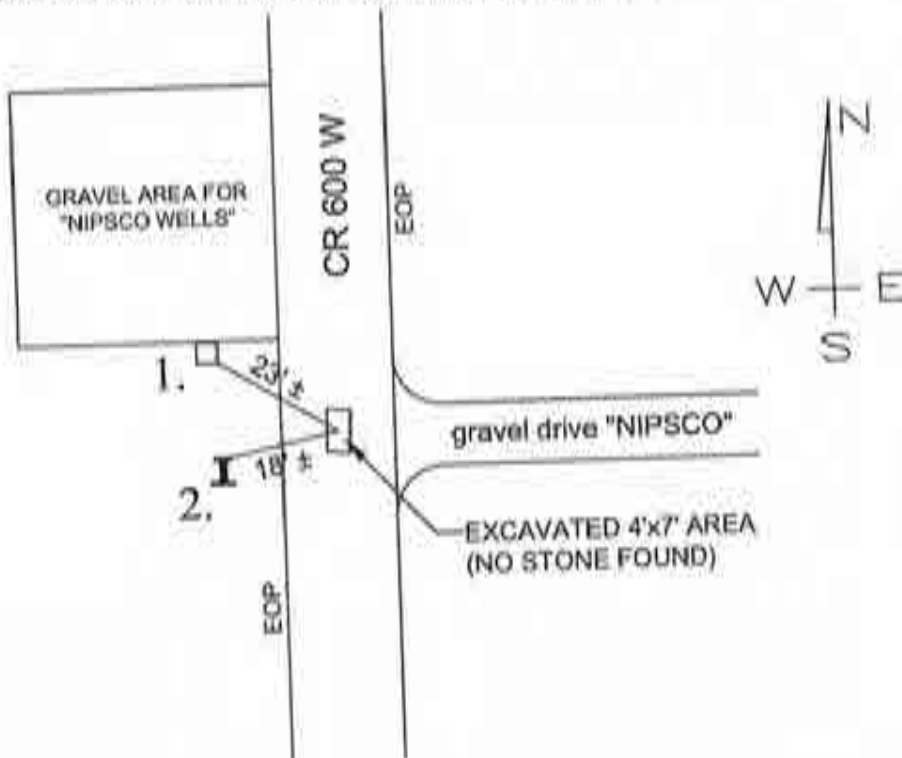


Witnessed by: Willie Elliott

OFFICE OF THE CASS COUNTY SURVEYOR, LOGANSPORT, INDIANA
CORNER DESCRIPTION: WEST 1/4 CORNER SEC. 12, TWP-28-N, RNG-1-W
DATE RECOVERED: November 14, 2013
CORNER RECOVERED BY: RANDALL MILLER

SURVEYOR'S REPORT:

THE CASS COUNTY RECORDS PROVIDED NO PRIOR EXCAVATION HISTORY FOR THIS CORNER. ON NOVEMBER 14, 2013, THERE WAS NO EVIDENCE FOUND AT OR BELOW THE THE SURFACE OF THE ROAD WITH METAL DETECTION. A HOLE WAS EXCAVATED BY RMA, INC., AT THE PROBABLE CORNER LOCATION IN THE ROAD. NO STONE OR ANY OTHER EVIDENCE WAS FOUND WITHIN THE EXCAVATED AREA. THE CORNER SHOULD BE VERIFIED AND/OR ESTABLISHED IN ACCORDANCE WITH THE BUREAU OF LAND MANAGEMENT PRINCIPLES AND PRACTICES FOR LOST AND OBLITERATED CORNERS WITH CLOSE ATTENTION TO LOCAL AREA EVIDENCE.



MONUMENT SET: NO MONUMENT OR STONE FOUND

- REFERENCES:
1. SOUTHEAST CORNER 6" SQUARE CONCRETE POST
 2. NORTHEAST CORNER RAILROAD IRON POST

CERTIFICATION:

I, THE UNDERSIGNED, RANDALL MILLER, A LAND SURVEYOR REGISTERED IN THE STATE OF INDIANA UNDER I.C. 25-31, DO HEREBY CERTIFY THAT I HAVE **NOT** RECOVERED THE CORNER HEREON SHOWN AND DESCRIBED.

Randall Miller
RANDALL D. MILLER
R.L.S. #880001

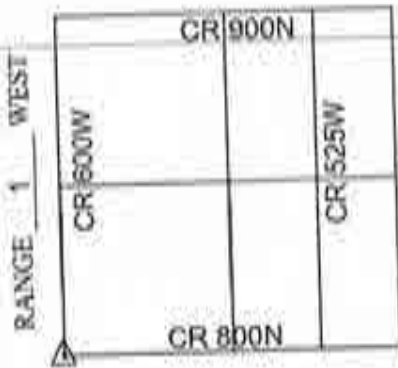


CORNERSTONE RECORD BOOK

SITE MAP

SECTION 12

TOWNSHIP 28 NORTH

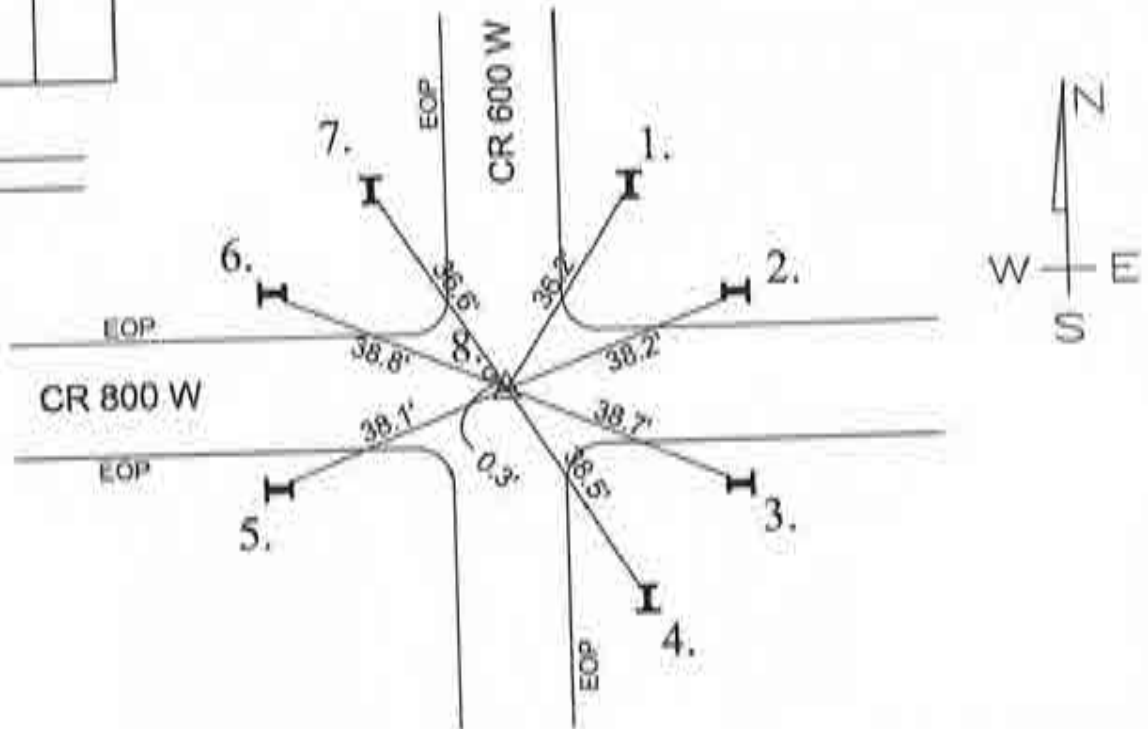


Witnessed by: Willie Elliott
Mike Grooms

OFFICE OF THE CASS COUNTY SURVEYOR, LOGANSPORT, INDIANA
 CORNER DESCRIPTION: SW CORNER SEC. 12, TWP-28-N, RNG-1-W
 DATE RECOVERED: November 8, 2013
 CORNER RECOVERED BY: RANDALL MILLER

SURVEYOR'S REPORT:

THE CASS COUNTY RECORDS PROVIDED NO PRIOR EXCAVATION HISTORY FOR THIS CORNER. ON NOVEMBER 8, 2013, A MAG NAIL WAS FOUND WITH A RUSTY W. LOGAN WASHER AT THE SURFACE OF THE ROAD. THE NAIL WAS REMOVED AND A HOLE WAS EXCAVATED BY RMA, INC. A CASS COUNTY SECTION CORNER DISK WAS FOUND APPROXIMATELY 13 INCHES BELOW THE ROAD SURFACE. THE NAIL WAS REPLACED WHERE IT WAS FOUND, THE NAIL MEASURED 0.3 FEET NORTHWEST FROM THE MONUMENT LOCATION. NEW REFERENCE MONUMENTATION WAS ESTABLISHED.



MONUMENT SET: CASS COUNTY SECTION CORNER DISK FOUND BURIED 13". MAG NAIL FOUND AT SURFACE

- REFERENCES:
1. SOUTHWEST CORNER OF RAILROAD IRON POST
 2. SOUTHWEST CORNER OF RAILROAD IRON POST
 3. NORTHWEST CORNER OF RAILROAD IRON POST
 4. NORTHWEST CORNER OF RAILROAD IRON POST
 5. NORTHEAST CORNER OF RAILROAD IRON POST
 6. SOUTHEAST CORNER OF RAILROAD IRON POST
 7. SOUTHEAST CORNER OF RAILROAD IRON POST
 8. MAG NAIL, FOUND FLUSH W RUSTY W. LOGAN MARKER

CERTIFICATION:

I, THE UNDERSIGNED, RANDALL MILLER, A LAND SURVEYOR REGISTERED IN THE STATE OF INDIANA UNDER I.C. 25-31, DO HEREBY CERTIFY THAT I HAVE RECOVERED THE CORNER HEREON SHOWN AND DESCRIBED.

Randall Miller
 RANDALL D. MILLER
 R.L.S. #880001



CORNERSTONE RECORD BOOK

SITE MAP

SECTION 14

TOWNSHIP 28 NORTH

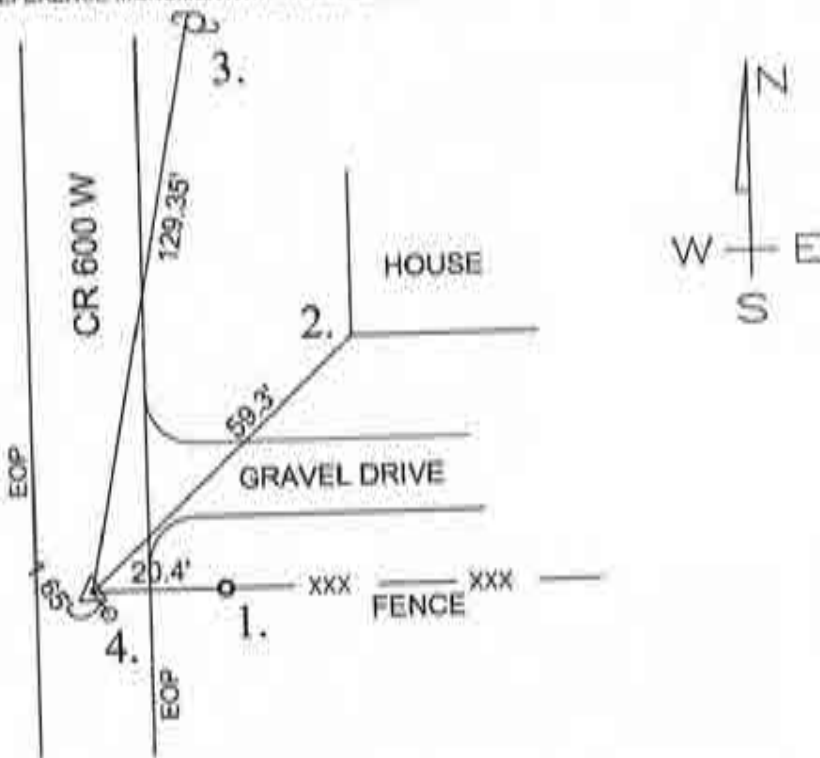


Witnessed by: Willie Elliott
Mike Grooms

OFFICE OF THE CASS COUNTY SURVEYOR, LOGANSPORT, INDIANA
 CORNER DESCRIPTION: EAST 1/4 CORNER SEC. 14, TWP-28-N, RNG-1-W
 DATE RECOVERED: November 8, 2013
 CORNER RECOVERED BY: RANDALL MILLER

SURVEYOR'S REPORT:

THE CASS COUNTY RECORDS PROVIDED NO PRIOR EXCAVATION HISTORY FOR THIS CORNER. ON NOVEMBER 8, 2013, A RAILROAD SPIKE WAS FOUND AT THE SURFACE OF THE ROAD AND GENERALLY IN LINE WITH FENCE EVIDENCE TO THE EAST. THE SPIKE WAS REMOVED AND A HOLE WAS EXCAVATED BY RMA, INC. A 12 INCH ROUND STONE WAS FOUND BURIED APPROXIMATELY 13 INCHES BELOW THE ROAD SURFACE. THERE APPEARED TO BE NO ORIGINAL MARKINGS ON THE STONE. THE SPIKE WAS REPLACED WHERE IT WAS FOUND. THE SPIKE LOCATION MEASURED 1.85 FEET SOUTHEAST FROM THE TOP CENTER OF THE STONE. A 5/8 INCH DIAMETER STEEL REBAR WAS SET FLUSH WITH THE ROAD SURFACE OVER THE TOP CENTER OF THE STONE NEW REFERENCE MONUMENTATION WAS ESTABLISHED.



MONUMENT SET: 5/8" Ø STEEL REBAR SET OVER TOP CENTER OF STONE FOUND BURIED 13"

- REFERENCES:
1. WEST FACE OF 3" STEEL CORNER POST
 2. SOUTHWEST CORNER OF BRICK HOUSE
 3. MAG NAIL SET IN WEST SIDE OF POWER POLE
 4. RAILROAD SPIKE FOUND AT SURFACE OF ROAD

CERTIFICATION:

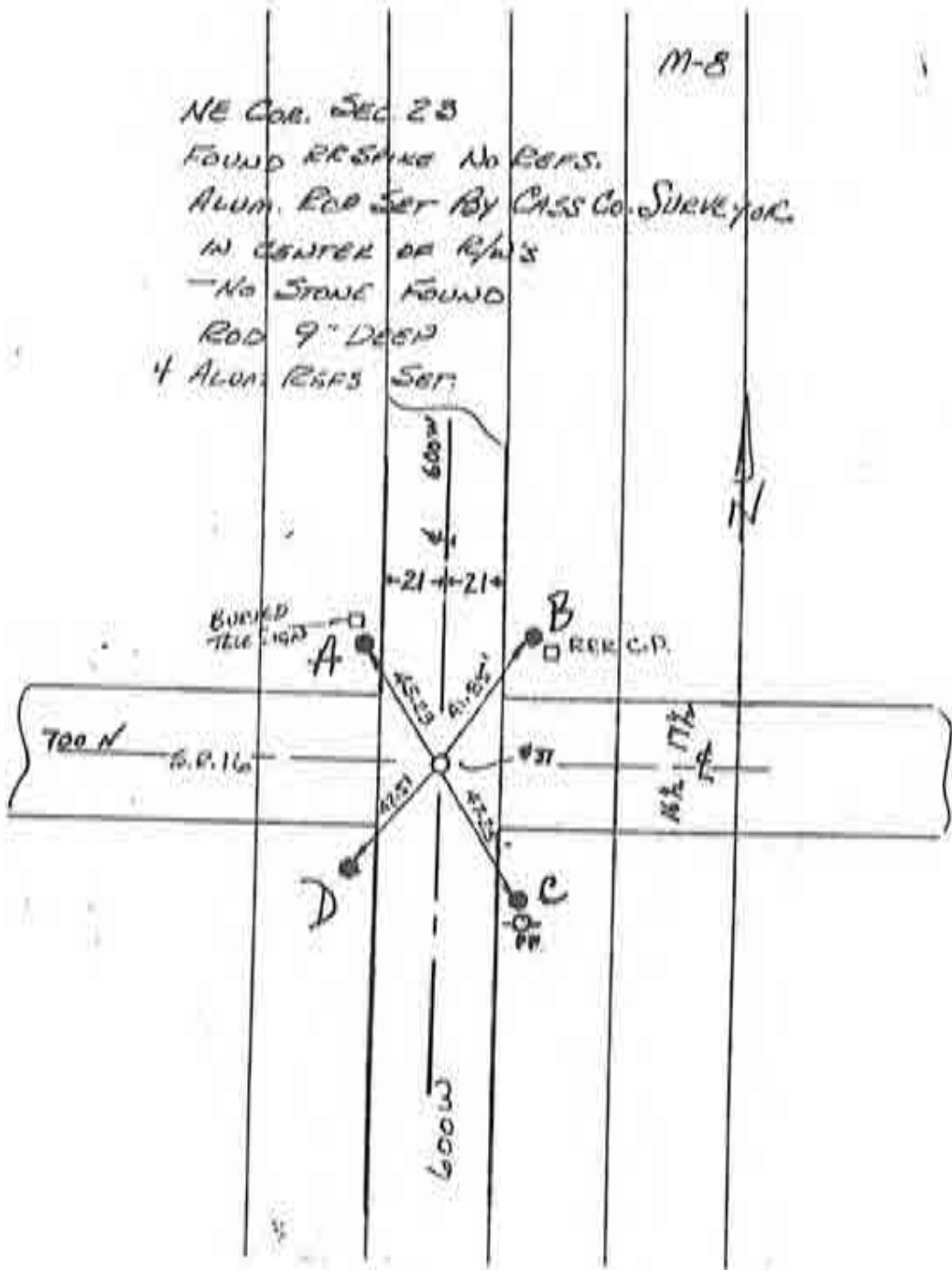
I, THE UNDERSIGNED, RANDALL MILLER, A LAND SURVEYOR REGISTERED IN THE STATE OF INDIANA UNDER I.C. 25-31, DO HEREBY CERTIFY THAT I HAVE RECOVERED THE CORNER HEREON SHOWN AND DESCRIBED.

Randall Miller
 RANDALL D. MILLER
 R.L.S. #880001



NE Cor. Sec 23
 FOUND RR SPIKE NO BEFS.
 ALUM. ROD SET BY CASS CO. SURVEYOR
 IN CENTER OF R/W'S
 - NO STONE FOUND
 ROD 9" DEEP
 4 ALUM. R/S'S SET

M-8



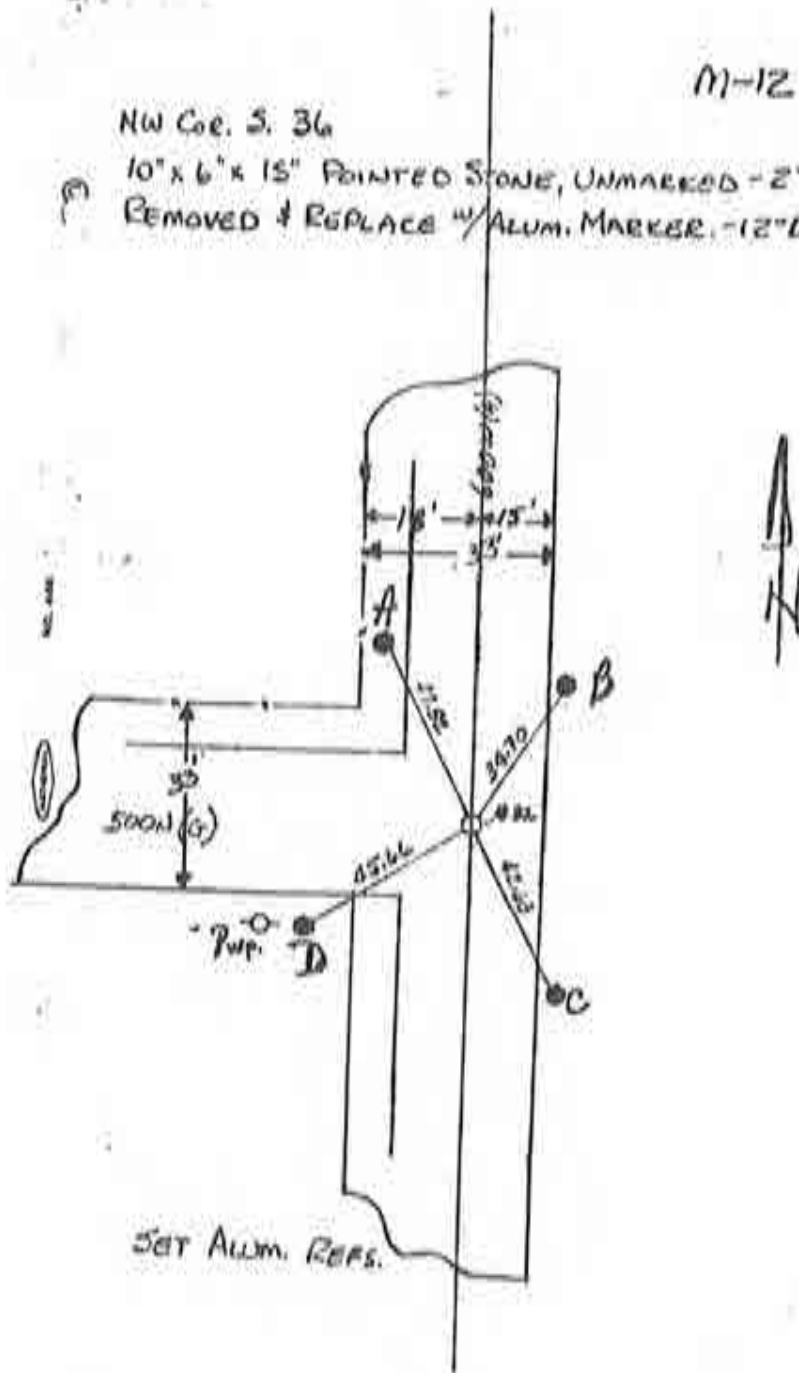
Corner U-13 2009 Project

~~M-8~~

M-12

NW Cor. S. 36

10" x 6" x 15" POINTED STONE, UNMARKED - 2" DEEP
REMOVED & REPLACE w/ ALUM. MARKER - 12" DEEP



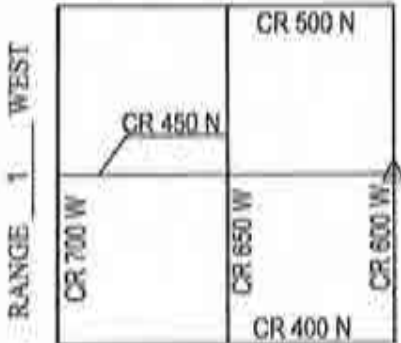
Corner U-21 2009 Project

M-12

CORNERSTONE RECORD BOOK

SITE MAP

SECTION 35
TOWNSHIP 28 NORTH

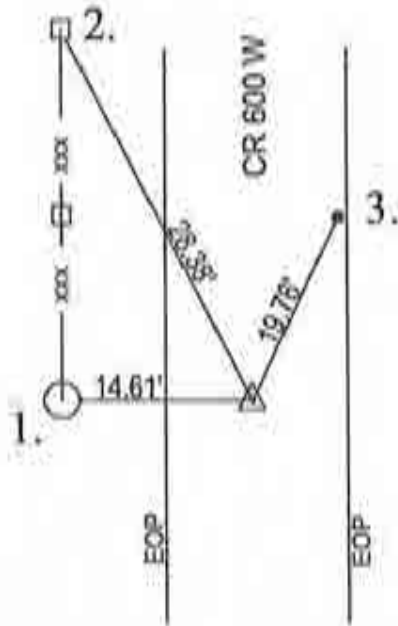


Witnessed by: Chuck Stierit
Willie Elliott
G. Paschen

OFFICE OF THE CASS COUNTY SURVEYOR, LOGANSPORT, INDIANA
CORNER DESCRIPTION: EAST 1/4 CORNER SEC. 35, TWP-28-N, RNG-1-W (U-23)
DATE RECOVERED: NOVEMBER 19, 2009
CORNER RECOVERED BY: RANDALL MILLER

SURVEYOR'S REPORT:

THE CASS COUNTY CORNERSTONE RECORDS PROVIDED NO PRIOR EXCAVATION HISTORY FOR THIS CORNER. ON NOVEMBER 19, 2009 A 4'X4'X0.7' HOLE WAS EXCAVATED AND A 8'X14" STONE WAS FOUND 0.7' BELOW THE ROAD SURFACE. ON DECEMBER 30, 2009 A 5/8" DIAMETER IRON REBAR WITH CAP STAMPED RMA FIRM #0074 WAS SET FLUSH WITH THE ROAD SURFACE OVER THE HIGH POINT OF SAID STONE.



MONUMENT SET: 5/8" DIA. REBAR\ RMA CAP FIRM #0074 SET FLUSH WITH ROAD OVER HIGH POINT OF STONE

- REFERENCES: 1. PK NAIL FOUND IN 18" DIAMETER CONCRETE POST 18" ABOVE GRADE
2. MAG NAIL SET IN WOOD POST 18" ABOVE GRADE
3. MAG NAIL SET NEAR EDGE OF PAVEMENT

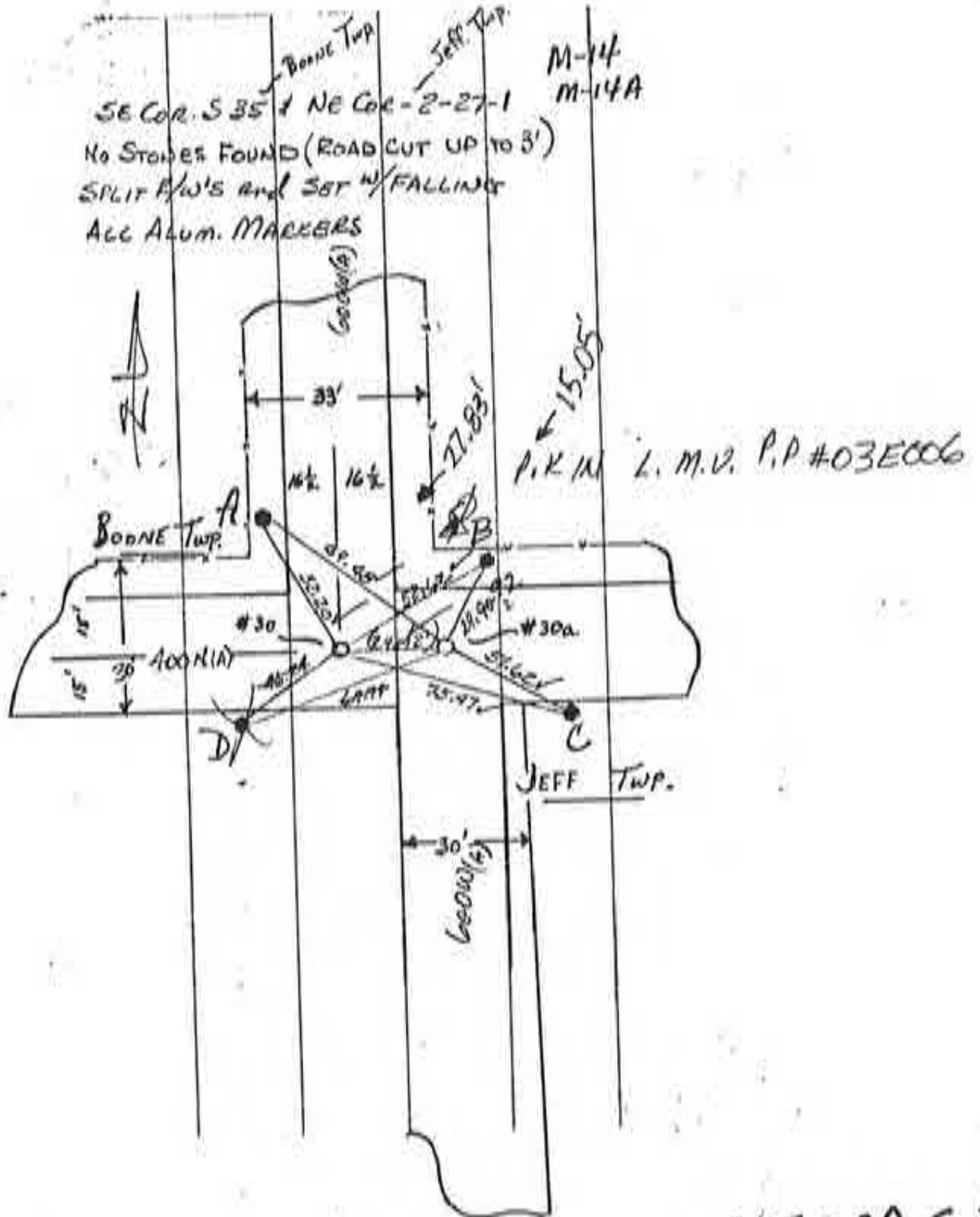
CERTIFICATION:

THE UNDERSIGNED, RANDALL MILLER, A LAND SURVEYOR REGISTERED IN THE STATE OF INDIANA UNDER I.C. 25-31, DO HEREBY CERTIFY THAT I HAVE RECOVERED THE CORNER HEREON SHOWN AND DESCRIBED.

Randall Miller
RANDALL D. MILLER
R.L.S. #880001



1. THURS. 12 OCT '89 OIA RLS 0537
 F. PANICI ϕ ; FOUND P.K. CLOSING 50
 CORNER OUT $\phi.02'$ (\approx). SET RR. SPIKE
 W/ CENTER PUNCH @ STANDARD CORNER
 @ R.F.S.



NE, COR S, 2

~~M-2~~

(AUG 6 1971) (44)

U-25

CORNERSTONE RECORD BOOK

SITE MAP

SECTION 1

TOWNSHIP 28 NORTH

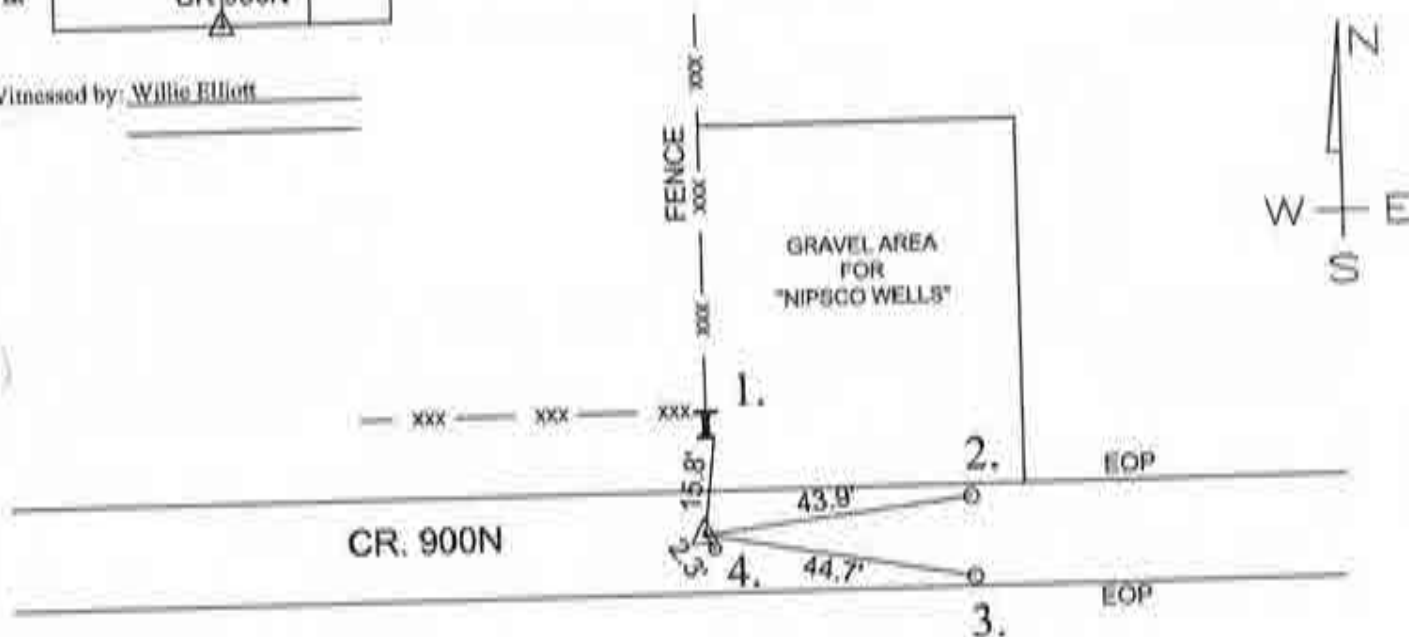


Witnessed by: Willie Elliott

OFFICE OF THE CASS COUNTY SURVEYOR, LOGANSPORT, INDIANA
 CORNER DESCRIPTION: SOUTH 1/4 CORNER SEC. 1, TWP-28-N, RNG-1-W
 DATE RECOVERED: November 14, 2013
 CORNER RECOVERED BY: RANDALL MILLER

SURVEYOR'S REPORT:

THE CASS COUNTY RECORDS PROVIDED NO PRIOR EXCAVATION HISTORY FOR THIS CORNER. ON NOVEMBER 14, 2013, A RAILROAD SPIKE WAS FOUND FLUSH WITH THE SURFACE AND GENERALLY CONSISTENT WITH FENCE LINE EVIDENCE FROM THE NORTH. THE SPIKE WAS REMOVED AND A HOLE WAS EXCAVATED BY RMA, INC. A 1 1/2 INCH ROUND GRANITE STONE WAS FOUND BURIED APPROXIMATELY 8 INCHES BELOW THE ROAD SURFACE. THE SPIKE WAS REPLACED WHERE IT WAS FOUND AND MEASURED 2.3' SOUTH-SOUTHEAST FROM THE STONE. A 5/8 INCH DIAMETER STEEL REBAR WAS SET FLUSH WITH THE ROAD SURFACE OVER THE TOP CENTER OF THE STONE. NEW REFERENCE MONUMENTATION WAS ESTABLISHED.



MONUMENT SET: 5/8" Ø STEEL REBAR SET OVER TOP CENTER OF STONE

- REFERENCES:
1. SOUTHEAST CORNER OF RAILROAD IRON POST
 2. RAILROAD SPIKE FOUND AT SURFACE ON NORTH EDGE OF PAVEMENT
 3. RAILROAD SPIKE FOUND AT SURFACE ON SOUTH EDGE OF PAVEMENT
 4. RAILROAD SPIKE FOUND AT SURFACE

CERTIFICATION:

I, THE UNDERSIGNED, RANDALL MILLER, A LAND SURVEYOR REGISTERED IN THE STATE OF INDIANA UNDER I.C. 25-31, DO HEREBY CERTIFY THAT I HAVE RECOVERED THE CORNER HEREON SHOWN AND DESCRIBED.

Randall Miller
 RANDALL D. MILLER
 R.L.S. #880001



CORNERSTONE RECORD BOOK

SITE MAP

SECTION 12

TOWNSHIP 28 NORTH



Witnessed by: Willie Elliott
Mike Grooms

OFFICE OF THE CASS COUNTY SURVEYOR, LOGANSPORT, INDIANA
 CORNER DESCRIPTION: SOUTH 1/4 COR. OF SEC. 12, TWP-28-N, RNG-1-W
 DATE RECOVERED: November 8, 2013
 CORNER RECOVERED BY: RANDALL MILLER

SURVEYOR'S REPORT:
 THE CASS COUNTY RECORDS PROVIDED NO PRIOR EXCAVATION HISTORY FOR THIS CORNER. ON NOVEMBER 8, 2013, A 4' x 7' HOLE WAS EXCAVATED BY RMA, INC. EVIDENCE OF AN OLD WOOD POST WAS FOUND BURIED APPROXIMATELY 42 INCHES BELOW THE ROAD SURFACE. THE FRAGMENTS OF WOOD WERE FOUND GENERALLY IN THE CENTERLINE OF THE PAVEMENT AND IN LINE WITH FENCE LINE EVIDENCE SITUATE TO THE SOUTH. A 5/8" STEEL REBAR WAS SET FLUSH WITH THE ROAD SURFACE OVER THE REMNANTS OF THE WOOD POST. NEW REFERENCE MONUMENTATION WAS ESTABLISHED.



MONUMENT SET: 5/8" Ø STEEL REBAR SET FLUSH WITH ROAD SURFACE OVER REMNANTS OF WOOD POST

- REFERENCES:
1. MAG NAIL SET IN 6" WOOD POST
 2. MAG NAIL SET IN 4" WOOD POST
 3. PK NAIL FOUND IN 8" WOOD POST

CERTIFICATION:

I, THE UNDERSIGNED, RANDALL MILLER, A LAND SURVEYOR REGISTERED IN THE STATE OF INDIANA UNDER I.C. 25-31, DO HEREBY CERTIFY THAT I HAVE RECOVERED THE CORNER HEREON SHOWN AND DESCRIBED.

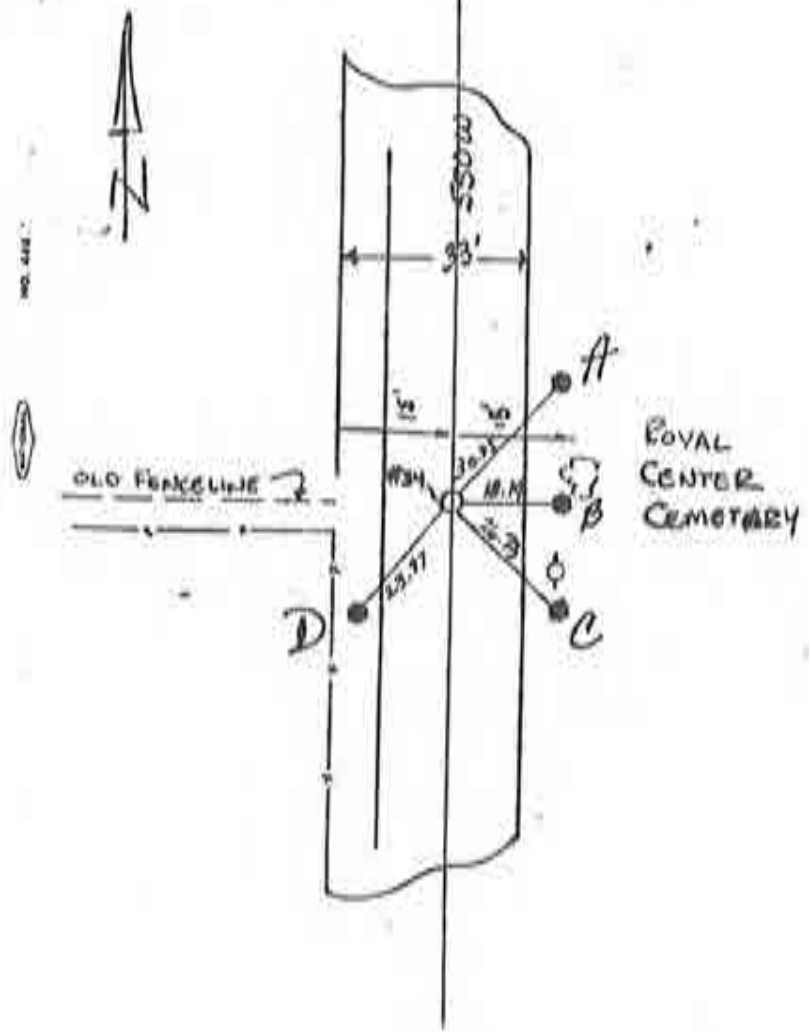
Randall Miller
 RANDALL D. MILLER
 R.L.S. #880001



W-9

N-10

NE COR, NW/4 S. ~~25~~²⁵
 8" x 8" x 12 UNMARKED STONE - POINTED - 15' DEEP
 REMOVED & REPLACED w/ ALUM. MARKER - 12" DEEP
 SET ALUM. REFS.



Corner W-17 2009 Project

11-10

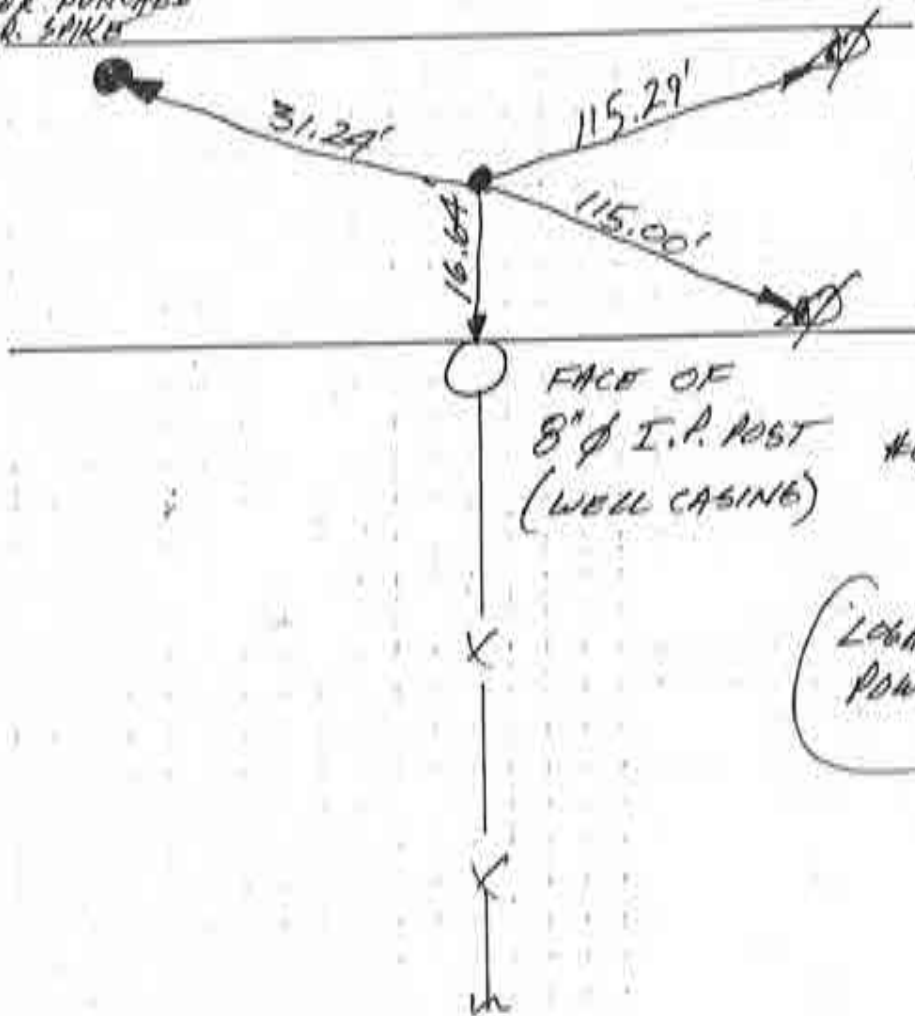
1. TRVRS. 12 OCT 89 DLA RLS 0537
F. PANICI OF: FOUND RR. SPIKE @
R/W & PLT COINCIDENT WITH
FENCE TO SOUTH; SET REFS
CENTER PUNCHED SPIKE CORNER.



NO SCALE

L.M.U.P.P.
03E018

CENTER PUNCHED
RR. SPIKE



CR 400N
CHIP & SEAL

FACE OF
8" ϕ I.P. POST
(WELL CASING)

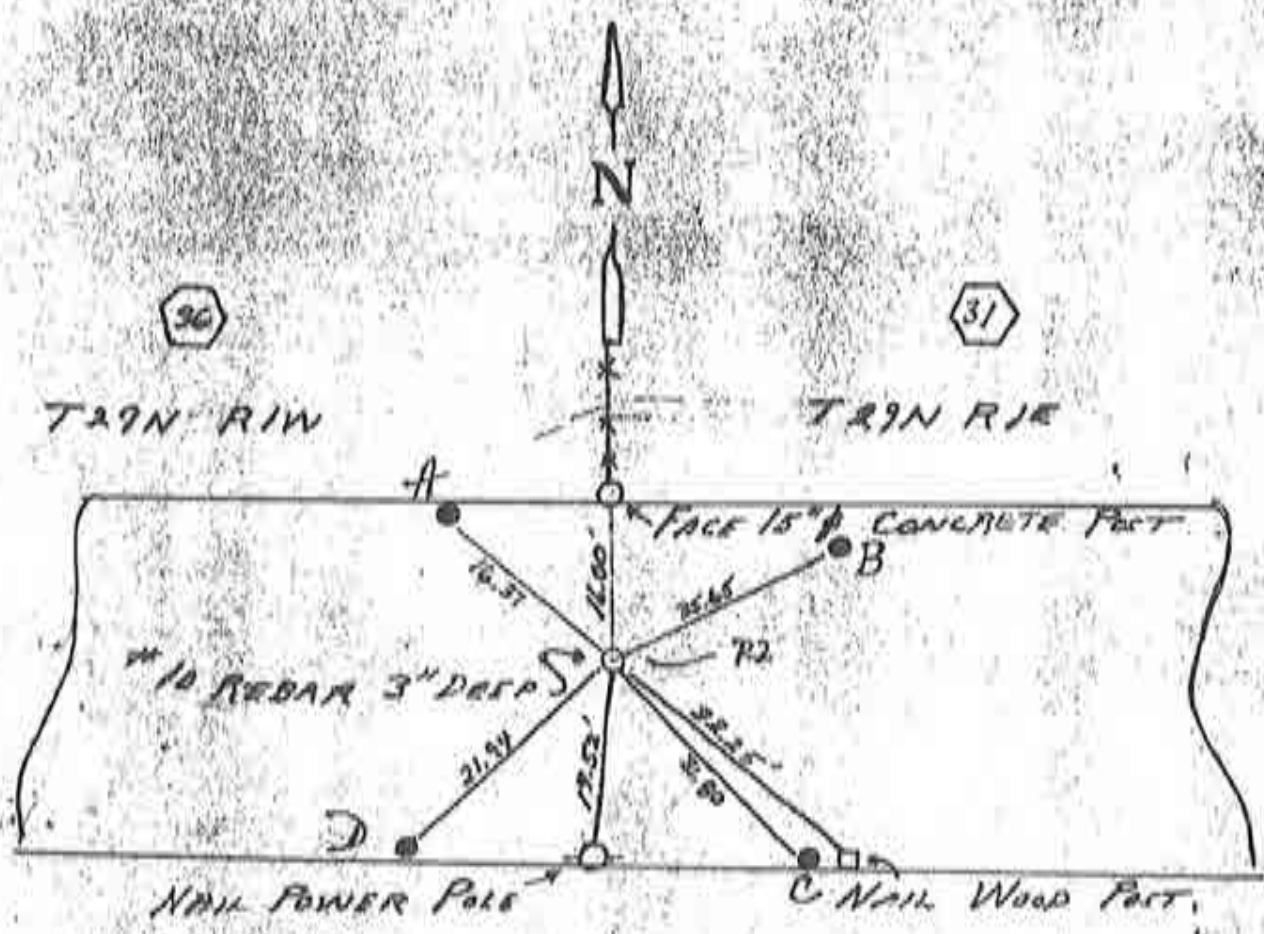
L.M.U.P.P.
03E019

(LOGAN, MUNI. UT.
POW. POLE W/ P.K. NAI)

N 1/4 COR SEC. 1

W-25

~~N 2~~



36

31

T29N RIW

T29N R1E

N

N

A

B

D

C

#10 REBAR 3" DEEP

FACE 15" CONCRETE FCT.

NAIL POWER POLE

NAIL WOOD FCT.

1

6

T28N RIW

T28N R1E

VAN BUREN TWP	NO.
SECTION CORNER	C-14

SAME AS
IN Cass Co.

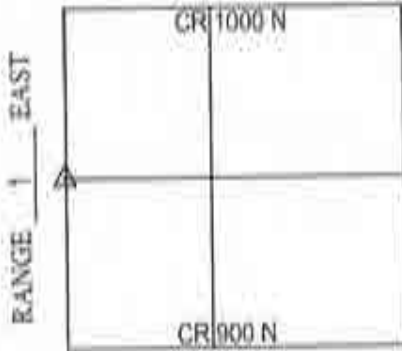
Corner Y-1 2009 Project

CORNERSTONE RECORD BOOK

SITE MAP

SECTION 6

TOWNSHIP 28 NORTH



Witnessed by: Willie Elliott
Cameron Harmon

OFFICE OF THE CASS COUNTY SURVEYOR, LOGANSPORT, INDIANA

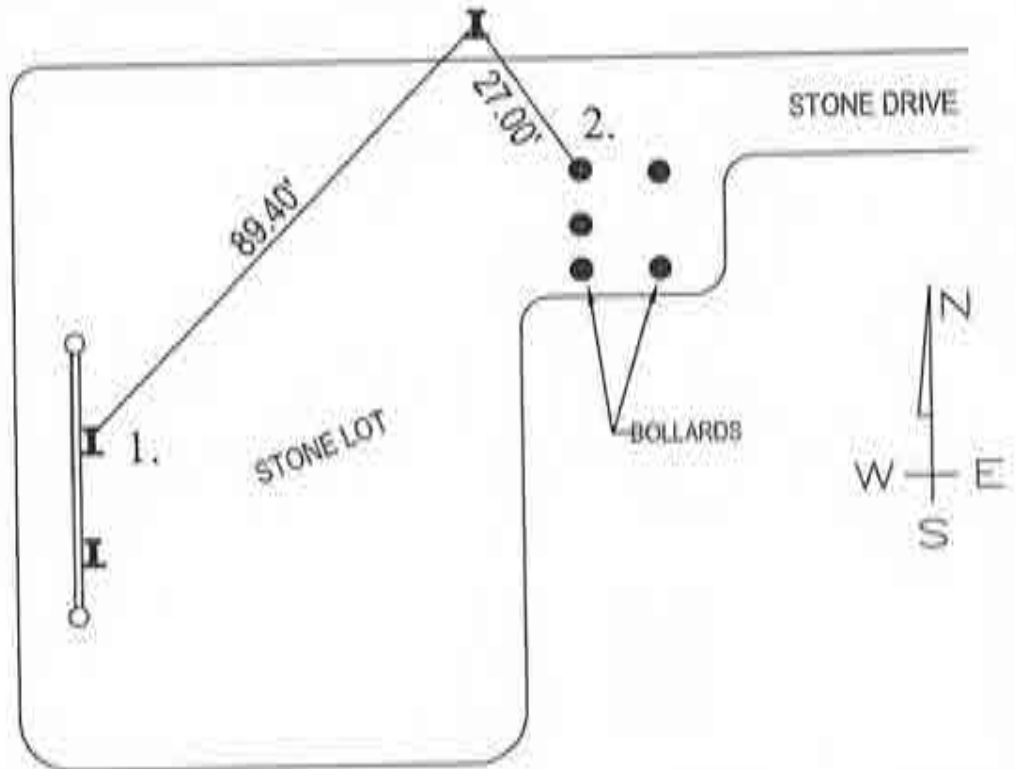
CORNER DESCRIPTION: WEST 1/4 CORNER SEC. 6, TWP-28-N, RNG-1-E (NW)

DATE RECOVERED: DECEMBER 1, 2009

CORNER RECOVERED BY: RANDALL MILLER

SURVEYOR'S REPORT:

THE CASS COUNTY RECORDS PROVIDED NO PRIOR EXCAVATION HISTORY FOR THIS CORNER. ON DECEMBER 1, 2009, A RAIL IRON POST WAS FOUND. THE AREA SURROUNDING THE POST WAS THOROUGHLY PROBED AND NO STONE WAS FOUND. THIS CORNER IS A CLOSING CORNER AND PER THE BUREAU OF LAND MANAGEMENT INSTRUCTIONS NEEDS TO BE AMENDED BY THE CONTRACTION OR EXTENSION OF THE CORNER'S LOCATION TO THE TOWNSHIP LINE. THE AMENDED CORNER IS TO BE SET.



MONUMENT SET: RAIL IRON POST FOUND

REFERENCES: 1. NE CORNER I-BEAM POST

2. NW FACE OF BOLLARD

CERTIFICATION:

I, THE UNDERSIGNED, RANDALL MILLER, A LAND SURVEYOR REGISTERED IN THE STATE OF INDIANA UNDER I.C. 25-31, DO HEREBY CERTIFY THAT I HAVE RECOVERED THE CORNER HEREON SHOWN AND DESCRIBED.

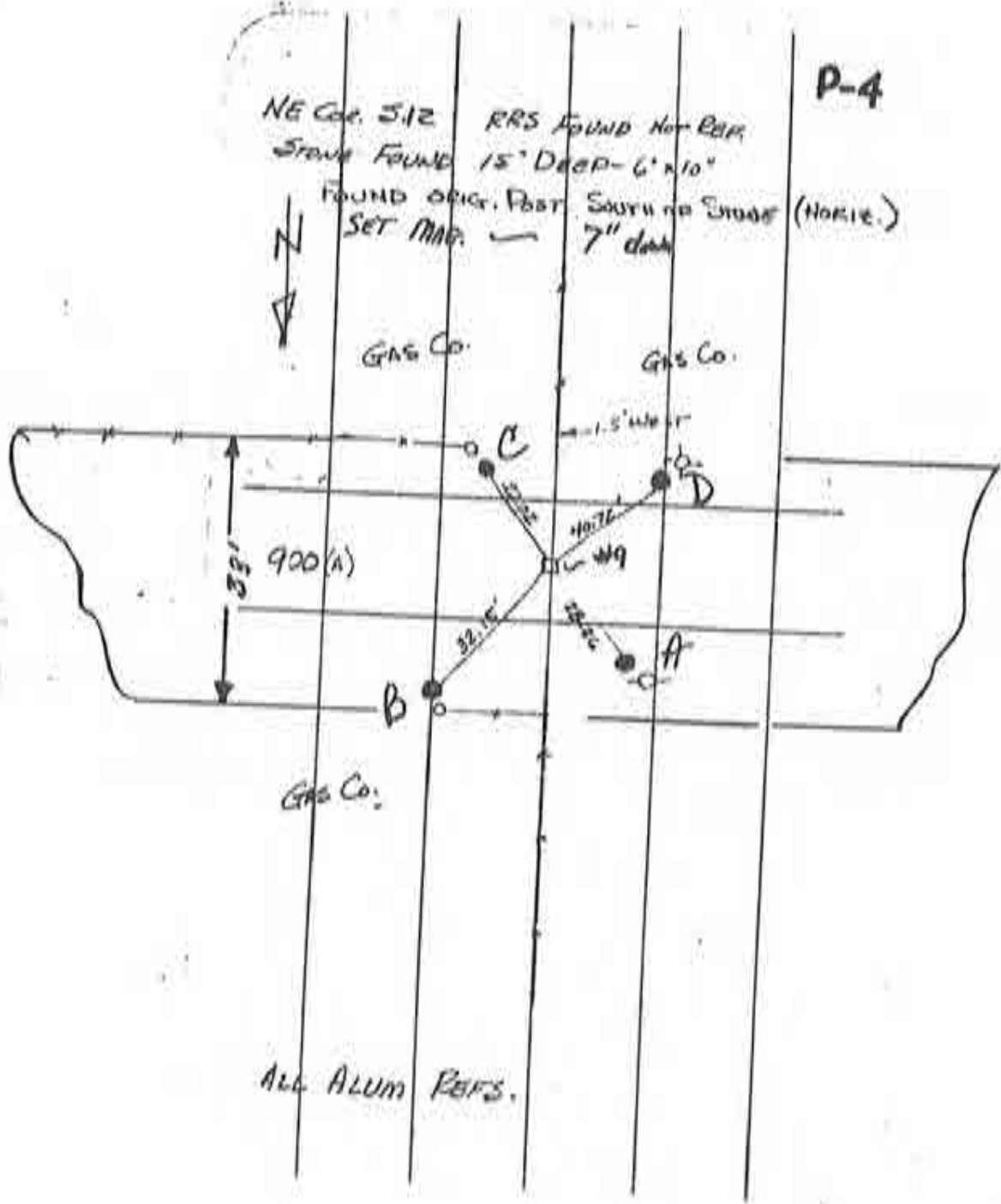
Randall Miller

RANDALL D. MILLER
R.L.S. #880001



P-4

NE Cor. 512 RRS FOUND Not BARR
 Stone FOUND 15" DEEP - 6" x 10"
 FOUND ORIG. POST SOUTH OF STAKE (HOKIE.)
 SET MARK. — 7" dia



ALL ALUM PERS.

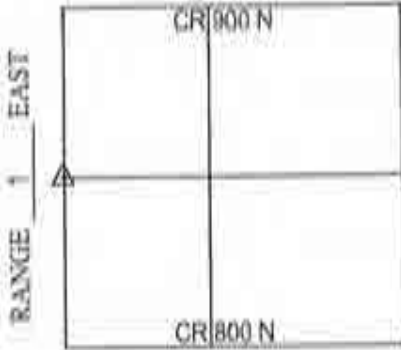


CORNERSTONE RECORD BOOK

SITE MAP

SECTION 7

TOWNSHIP 28 NORTH



OFFICE OF THE CASS COUNTY SURVEYOR, LOGANSPORT, INDIANA

CORNER DESCRIPTION: WEST 1/4 CORNER SEC. 7, TWP-28-N, RNG-1-E (1-7)


DATE RECOVERED: DECEMBER 2, 2009

CORNER RECOVERED BY: RANDALL MILLER

SURVEYOR'S REPORT:

THE CASS COUNTY RECORDS PROVIDED NO PRIOR EXCAVATION HISTORY FOR THIS CORNER. ON DECEMBER 2, 2009, A 24" X 24" CONCRETE CORNER POST WAS FOUND WITH EXISTING FENCE LINES SITUATE SOUTH AND WEST FROM THE SOUTHWEST CORNER OF SAID POST. THE AREA SURROUNDING THE POST WAS THOROUGHLY PROBED AND NO STONE WAS FOUND. THIS CORNER IS A CLOSING CORNER AND PER THE BUREAU OF LAND MANAGEMENT INSTRUCTIONS NEEDS TO BE AMENDED BY THE CONTRACTION OR EXTENSION OF THE CORNER'S LOCATION TO THE TOWNSHIP LINE. THE AMENDED CORNER IS TO BE SET.

Witnessed by: Willie Elliott
Cameron Harmon



MONUMENT SET: 24" X 24" CONCRETE CORNER POST FOUND

REFERENCES: 1. #3 IRON REBAR SET IN FENCE

2. #3 IRON REBAR SET IN FENCE

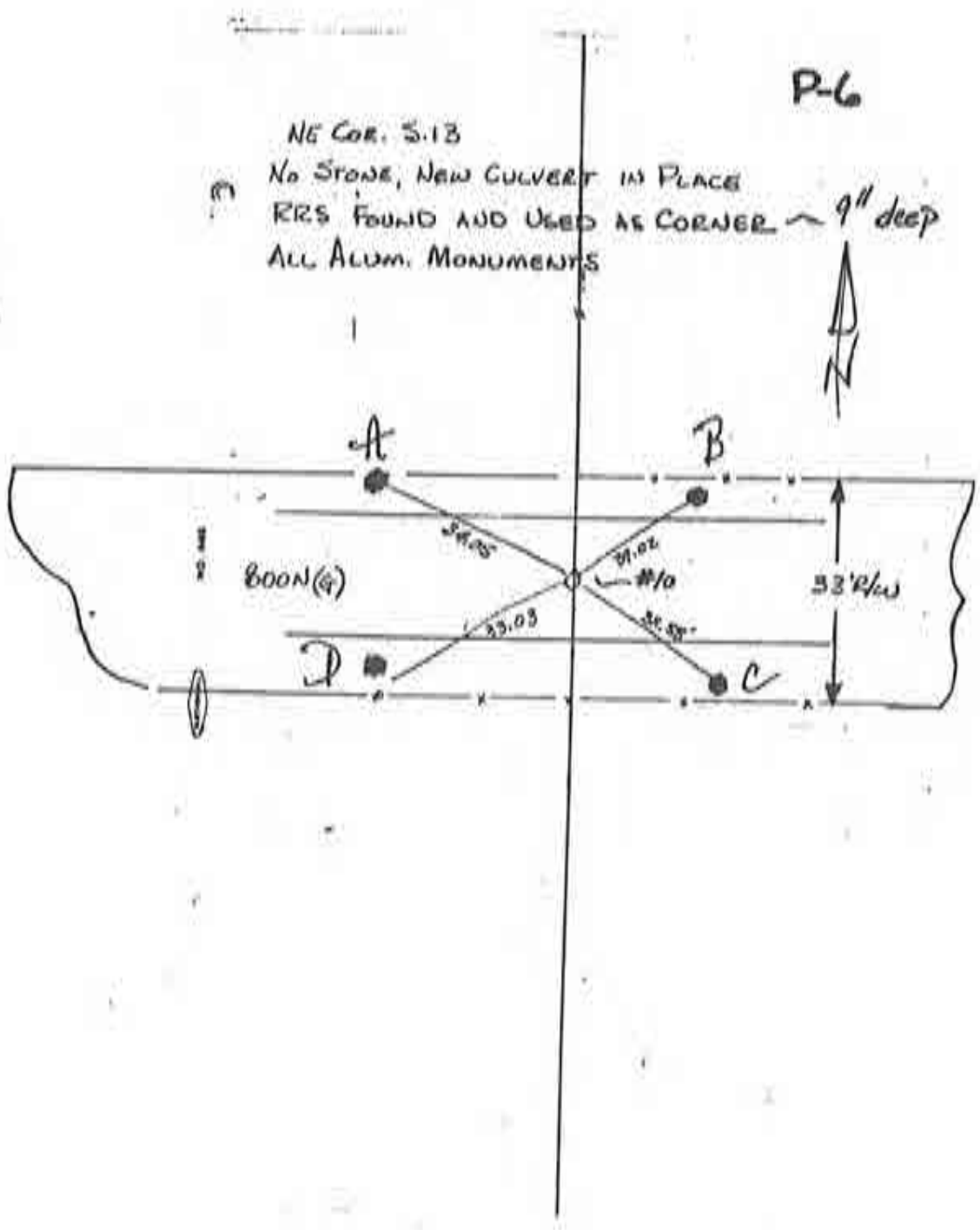
CERTIFICATION:

I, THE UNDERSIGNED, RANDALL MILLER, A LAND SURVEYOR REGISTERED IN THE STATE OF INDIANA UNDER I.C. 25-31, DO HEREBY CERTIFY THAT I HAVE RECOVERED THE CORNER HEREON SHOWN AND DESCRIBED.

Randall Miller

RANDALL D. MILLER
R.L.S. #880001





Corner Y-9 2009 Project

~~P-6~~

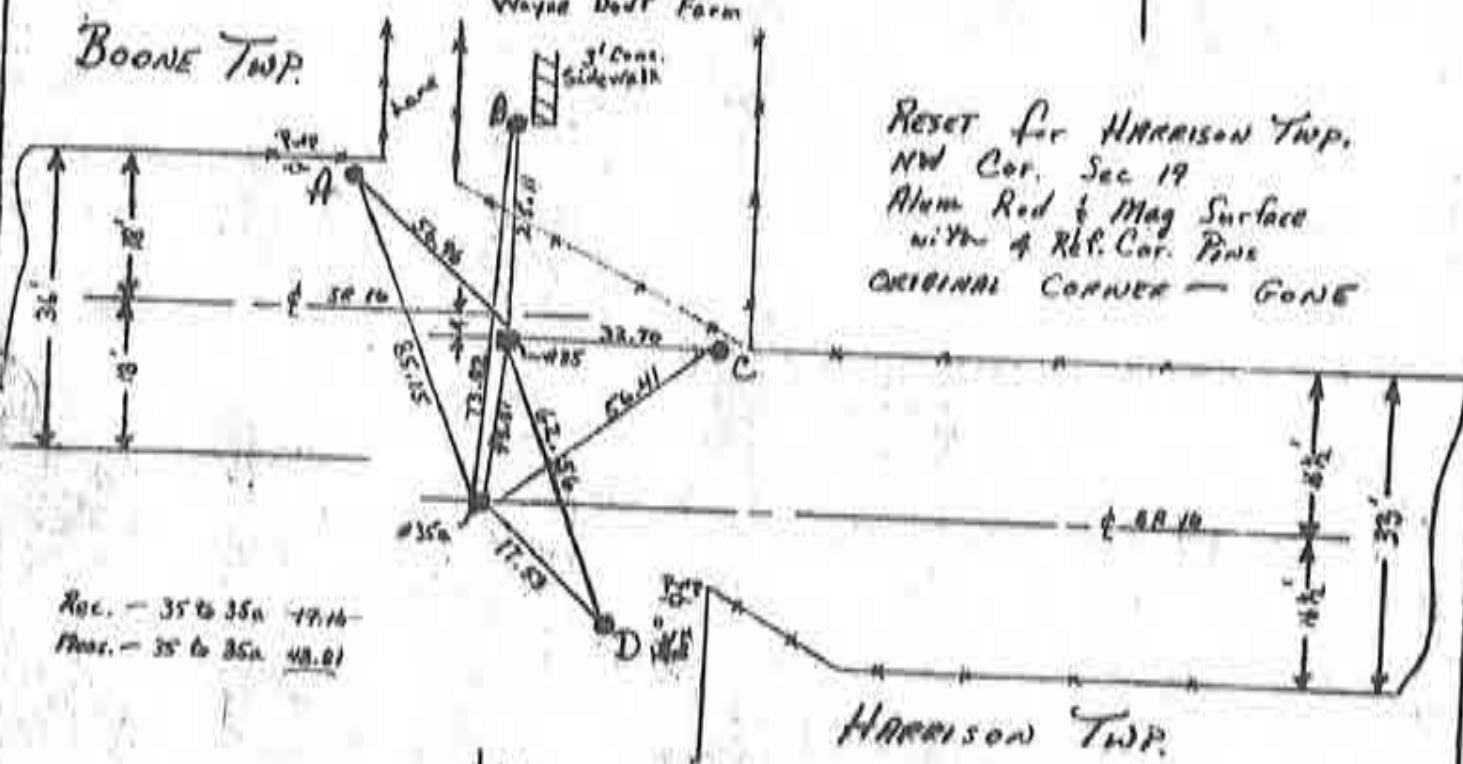
NE Cor Sec. 24
 18x24 in Stone Found - @ Surface
 Removed & replaced by CDM Mag. Cor.
 Set 4 CDM Mag. Ref. Cor.



BOONE TWP.

Wayne Dost Farm

RESET for HARRISON TWP.
 NW Cor. Sec 19
 Alum Rod & Mag Surface
 with 4 Ref. Cor. Pins
 ORIGINAL CORNER - GONE

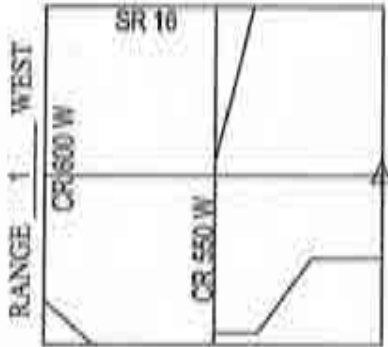


Rec. - 35 to 35a 17.16
 Prod. - 35 to 35a 48.01



SITE MAP

SECTION 24
TOWNSHIP 28 NORTH



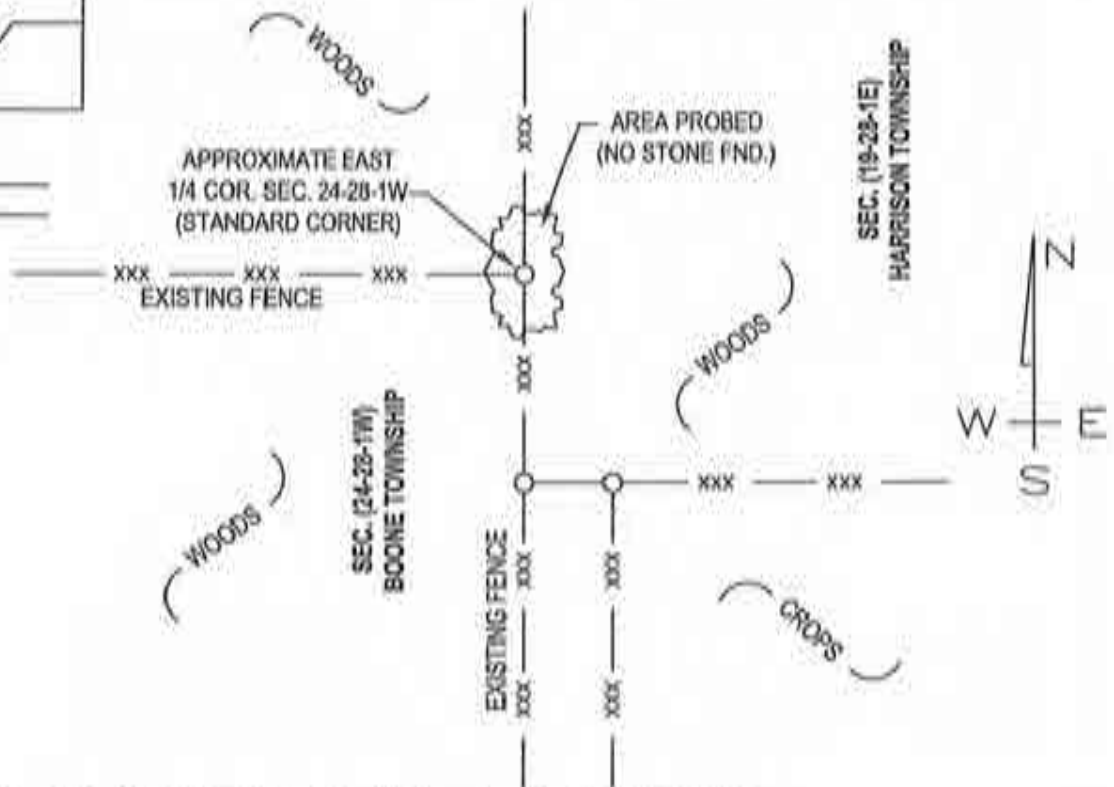
Witnessed by: Willie Elliott
Cameron Harmon

CORNERSTONE RECORD BOOK

OFFICE OF THE CASS COUNTY SURVEYOR, LOGANSPORT, INDIANA
CORNER DESCRIPTION: EAST 1/4 COR. SEC. 24, TWP-28-N, RNG-1-W (Y-15)
DATE RECOVERED: NOVEMBER 30, 2009
CORNER RECOVERED BY: RANDALL MILLER

SURVEYOR'S REPORT

THE CASS COUNTY RECORDS PROVIDED NO PRIOR EXCAVATION HISTORY FOR THIS CORNER. ON NOVEMBER 30, 2009, A POST WAS FOUND WITH EXISTING FENCE LINES SITUATE NORTH, SOUTH AND WEST FROM IT'S LOCATION. THE AREA SURROUNDING THE FENCE INTERSECTION WAS THOROUGHLY PROBED AN NO APPARENT ORIGINAL STONE WAS FOUND. THERE WERE SEVERAL STONES IN THE VICINITY OF SAID FENCE INTERSECTION BUT NONE OF THEM APPEARED TO BE CHARACTERISTIC OF A CORNER STONE.



MONUMENT SET: PROBED AREA AROUND FENCE INTERSECTION NO STONE FOUND

- REFERENCES: 1. _____
2. _____
3. _____

CERTIFICATION:

THE UNDERSIGNED, RANDALL MILLER, A LAND SURVEYOR REGISTERED IN THE STATE OF INDIANA UNDER I.C. 25-31, DO HEREBY CERTIFY THAT I HAVE RECOVERED THE CORNER HEREON SHOWN AND DESCRIBED.

Randall Miller

RANDALL D. MILLER
R.L.S. #880001

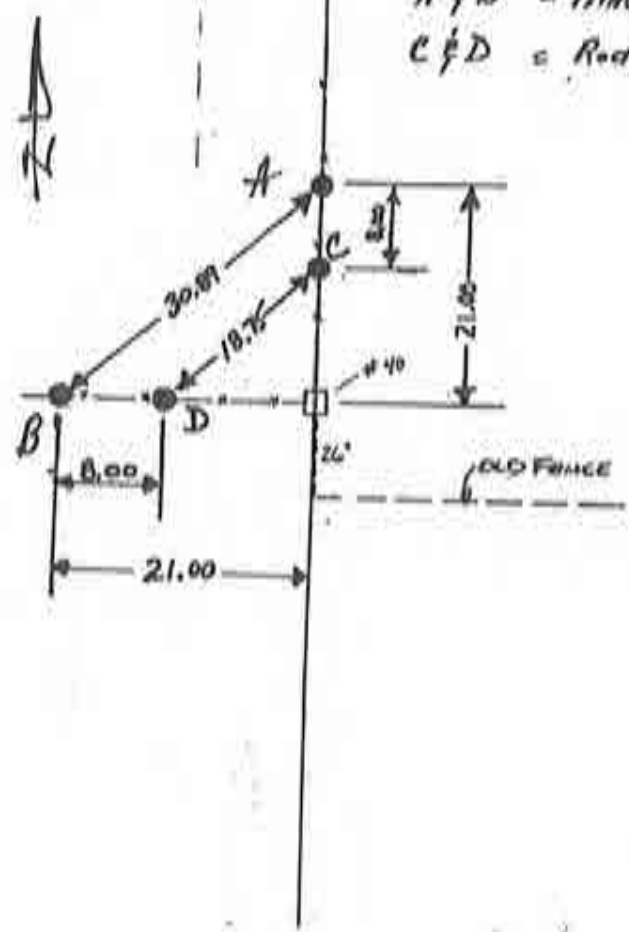


P-10

NE COR. S. 25

EX. WOODEN C.P. w/ NUMEROUS 12" BOULDERS
BURIED AROUND IT. NONE w/ MARKINGS.
SITUATED AT SW CORNER OF WOODS. FENCES
WEST & NORTH. OLD EOTED L. @ 26' SOUTH
OF C.P. VISIBILITY APPROX. 1/2 MILE TO SW.

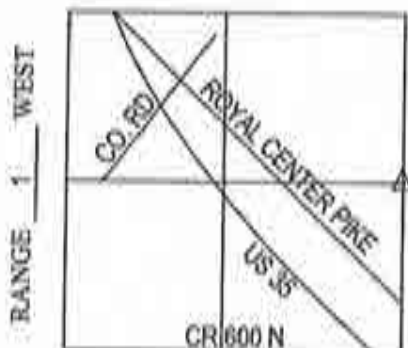
A & D = MAE. REF. CDM Caps
C & D = Rods only - no caps



CORNERSTONE RECORD BOOK

SITE MAP

SECTION 25
TOWNSHIP 28 NORTH

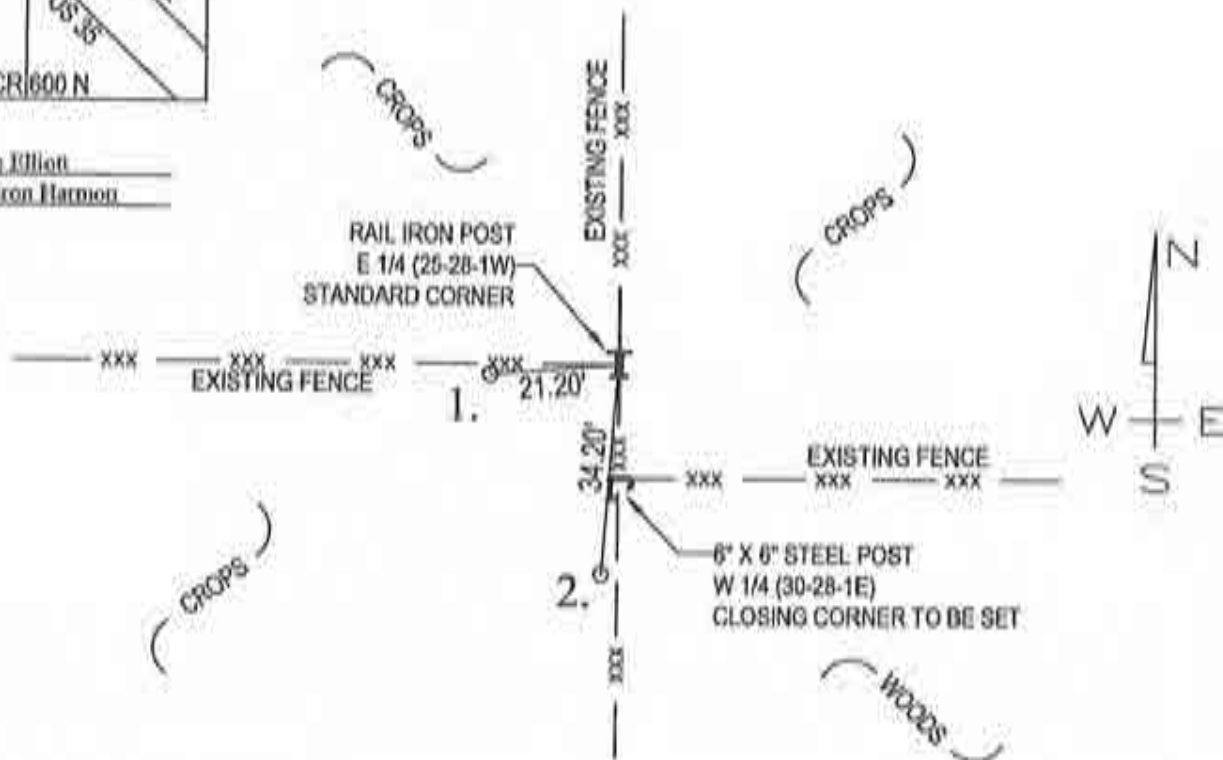


Witnessed by: Willie Elliott
Cameron Harmon

OFFICE OF THE CASS COUNTY SURVEYOR, LOGANSPORT, INDIANA
CORNER DESCRIPTION: EAST 1/4 CORNER SEC. 25, TWP-28-N, RNG-1-W (Y-19)
DATE RECOVERED: DECEMBER 1, 2009
CORNER RECOVERED BY: RANDALL MILLER

SURVEYOR'S REPORT:

THE CASS COUNTY RECORDS PROVIDED NO PRIOR EXCAVATION HISTORY FOR THIS CORNER. ON DECEMBER 1, 2009, A RAIL IRON POST IN A SUBSTANTIAL 4" CONCRETE BASE WAS FOUND WITH EXISTING FENCE LINES SITUATE NORTH, SOUTH AND WEST FROM IT'S LOCATION. THE AREA SURROUNDING SAID CONCRETE BASE WAS THOROUGHLY SEARCHED AND PROBED AND NO STONE WAS FOUND. NEW REFERENCE MONUMENTATION WAS ESTABLISHED ON THE SAME DAY, AS SHOWN.



MONUMENT SET: RAIL IRON POST FOUND

- REFERENCES: 1. #3 IRON REBAR SET
2. #3 IRON REBAR SET

CERTIFICATION:

I, THE UNDERSIGNED, RANDALL MILLER, A LAND SURVEYOR REGISTERED IN THE STATE OF INDIANA UNDER I.C. 25-31, DO HEREBY CERTIFY THAT I HAVE RECOVERED THE CORNER HEREON SHOWN AND DESCRIBED.

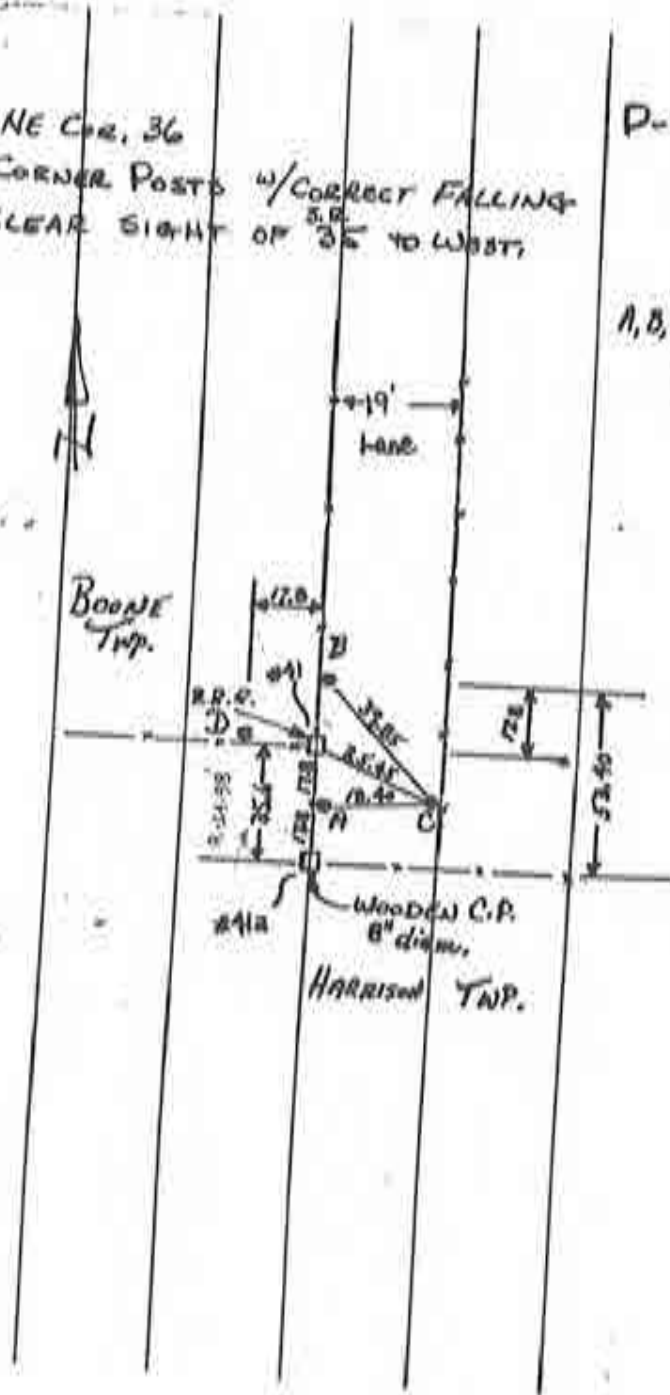
Randall Miller
RANDALL D. MILLER
R.L.S. #880001



NE Cor. 36
CORNER POSTS w/ CORRECT FALLING
CLEAR SIGHT OF 3⁵/₈ TO W8BT,

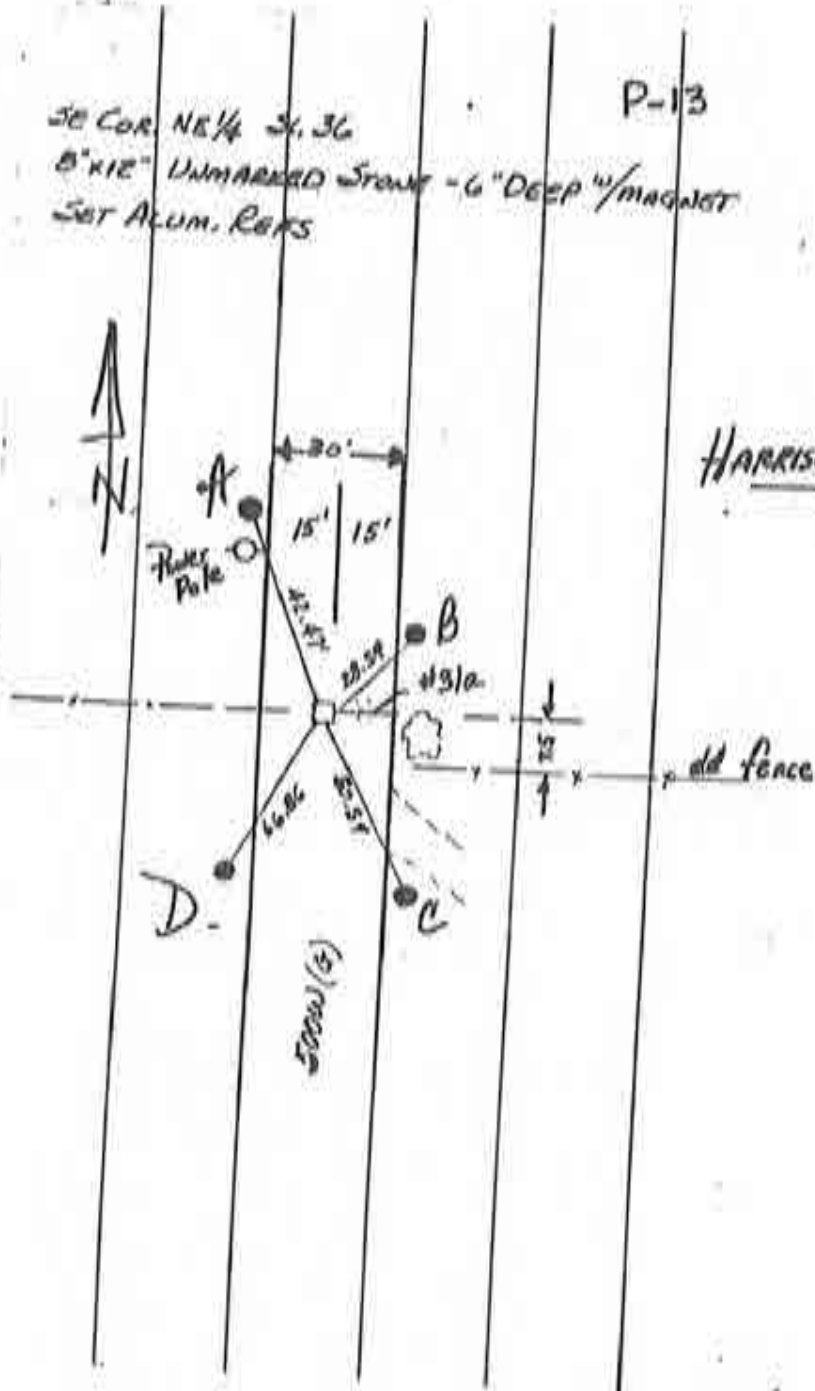
P-12

A, B, & C = CDM Mag. Cap
D = 4' P₁₂ with no cap



SE COR. NE 1/4 34.36
8"x12" UNMARKED STONE - 6" DEEP w/ MAGNET
SET ALUM. REFS

P-13



HARRISON TWP

dd fence

