

NOT TO SCALE

**RMA 2008 PROJECT**

- ▲ A MONUMENT WAS FOUND ON OR BELOW THE SURFACE (NO STONE WAS FOUND AFTER EXCAVATION)
- X NO MONUMENT OR STONE WAS FOUND ON OR BELOW THE SURFACE, CORNER MONUMENT TO BE SET
- MONUMENT SET
- ◆ MONUMENT FOUND AT EXCAVATION

**PRIOR TO 2008**

- ◆ COUNTY SURVEYOR RECORDS INDICATE A MONUMENT WAS FOUND
- ◆ COUNTY SURVEYOR RECORDS INDICATE NO EXCAVATION WAS PERFORMED, A MONUMENT WAS SET ON OR BELOW THE SURFACE

**CASS COUNTY,  
INDIANA  
SECTION  
CORNER  
PERPETUATION  
PROJECT**

**ADAMS TOWNSHIP  
TWP 27N & 28N  
R-3-E**

www.rmasurveying.com

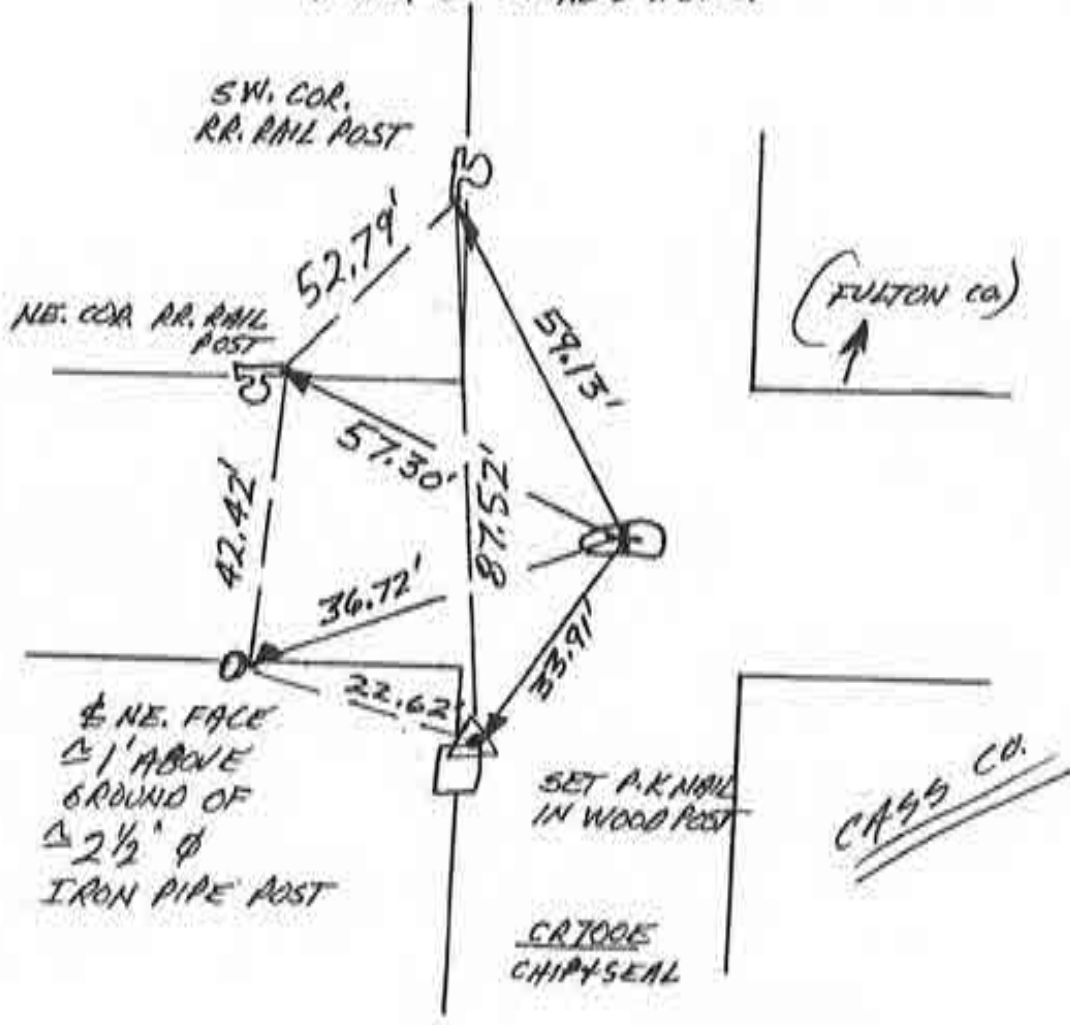


**RANDALL MILLER & ASSOCIATES, INC.**  
*Surveyors • Engineers • Consultants*

145 E. Third Street Marion, IN 48952 Ph: (765) 682-1204 Fax: (765) 688-7412 marion@rmasurveying.com	108 E. Washington St., Ste. 65 Muncie, IN 47305 Ph: (768) 289-1917 Fax: (765) 289-1931 muncie@rmasurveying.com	68 W. Market Street, Ste. J Wabash, IN 46992 Ph: (260) 563-4467 Fax: (260) 563-0462 wabash@rmasurveying.com
-----------------------------------------------------------------------------------------------------------------	----------------------------------------------------------------------------------------------------------------------------	-------------------------------------------------------------------------------------------------------------------------

N  
↑  
10 SCALE

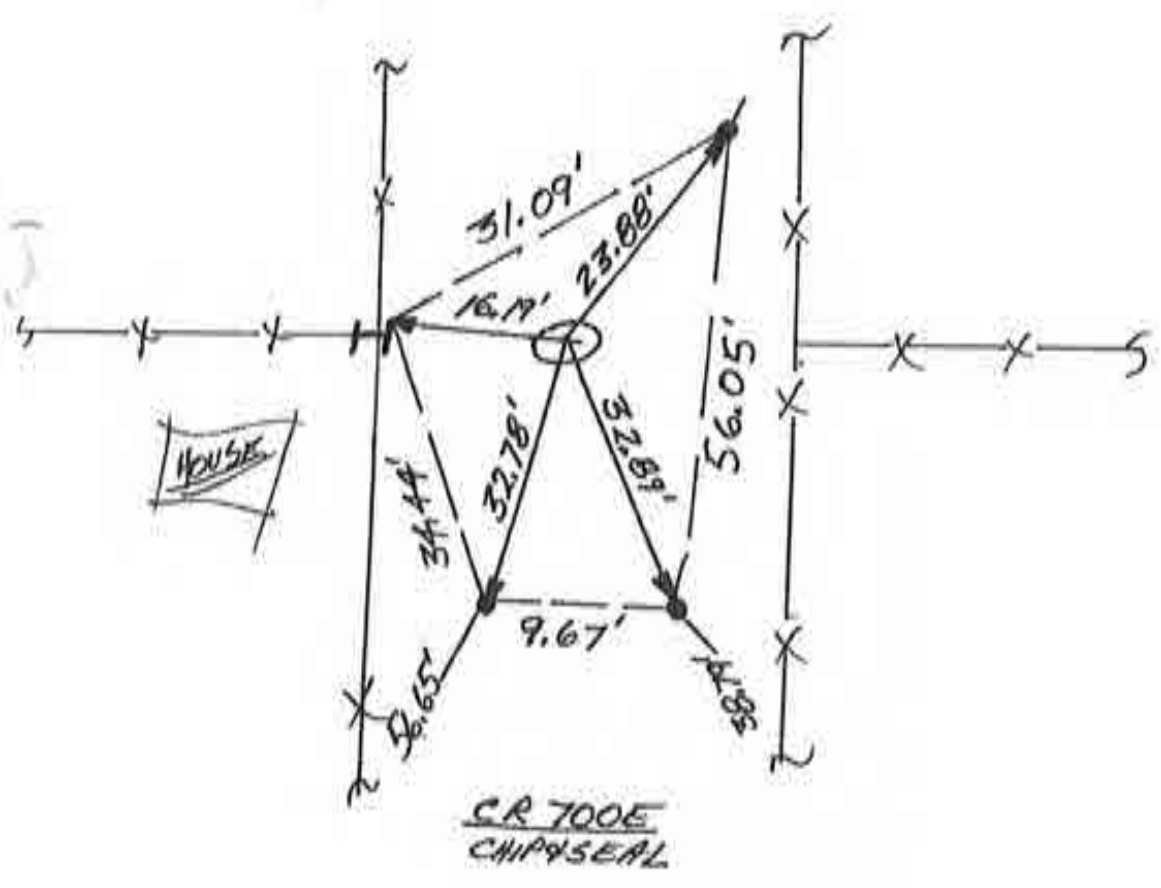
1. MON. 14 MAY '90 OLA RLS 0537, F. PANICI  $\phi$ .  
FOUND NO METAL SOUNDING (EXCEPT FOR ONE LOCATION DEEPER THAN  $\approx 4'$  TO BE OBSERVED WITH BACKHOE), SET REFS.; WILL DIG.
2. SAT. 16 JUNE '90 METAL SOUNDING WAS 16P NAIL IN SHINER  $\approx 1'$  NORTH OF R/W SPLIT,  $\phi \approx 1'$  DEEP.  
FOUND  $\approx 1.5'$  LONG  $\times$   $\approx 1'$  WIDE  $\times$   $\approx 0.8"$  THICK STONE WITH "+" IN TOP  $\phi$  "NE" SCRIBED IN NW. FACE OF STONE.  
 $\phi \approx 1.5'$  DEEP. WILL USE STONE'S REFS. STONE HAS RED CLAY TILE LYING OVER "+" WITNESSING STONE. THIS METHOD WAS REPEATED @ DOUBLE CORNER 1 MILE WEST @ NW. COR. SEC. 1 THAT WAS FOUND EARLIER.
3. MON. 3 SEPT '90 W/A. FOX; SET RR. SPIKE N/CENTER PUNCH @ STONE'S REFS.



NE. COR. SEC. 1

N  
↑  
NO SCALE

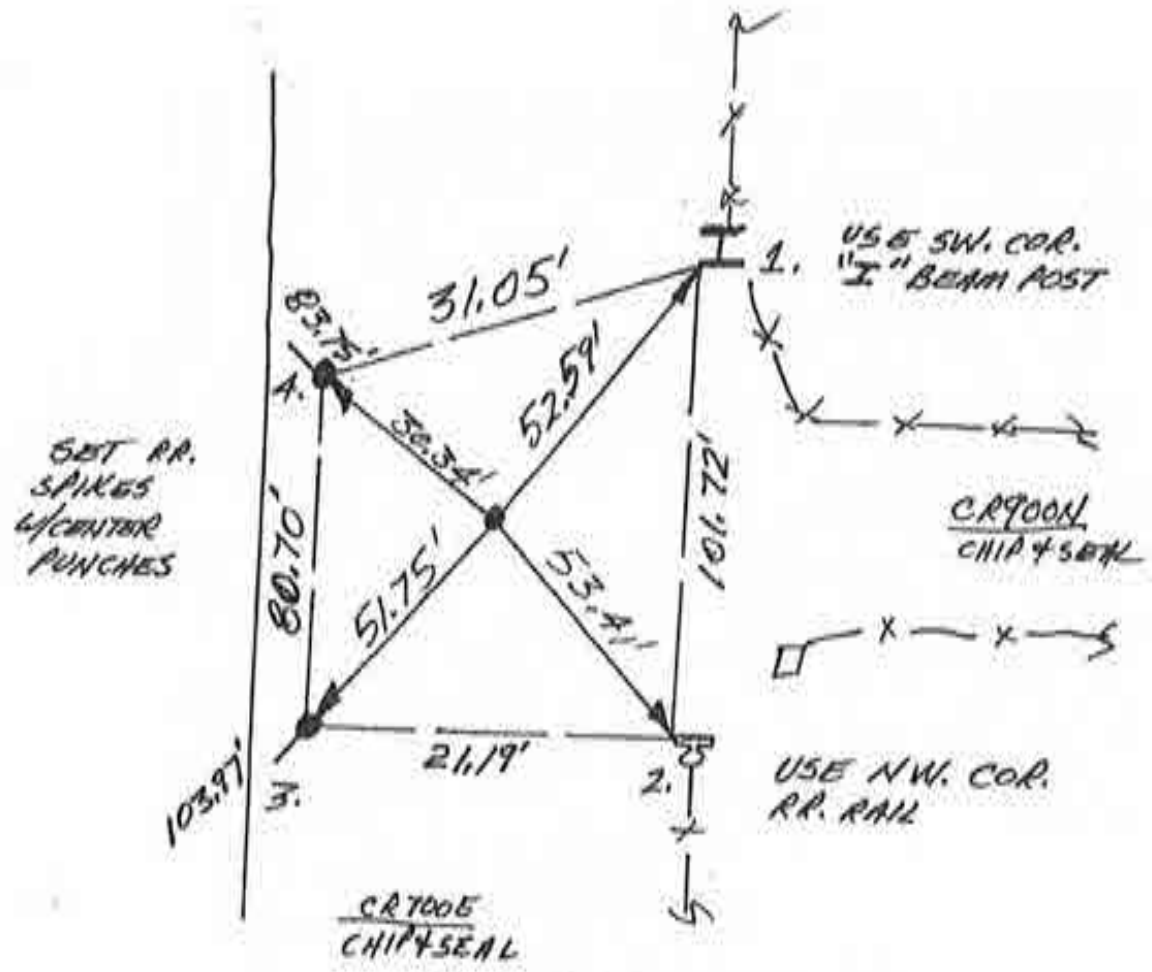
1. MON. 14 MAY '90 DIA RLS 0537, F. PANIC  $\phi$ ; FOUND NO METAL SOUNDING; SET REFS; WILL DIG.
2. SAT 16 JUNE '90 FOUND LARGE  $\approx 2'$   $\phi$  STONE W/ NO VISIBLE MARKINGS  $\approx 1.5'$  DEEP. USED POINT OF  $\phi$  TOP MASS.
3. MON 3 SEPT '90 SET RR. SPIKE W/ CENTER PUNCH @ STONE'S REFS



EAST 1/4 COR SEC. 1

N  
 ↑  
NO SCALE

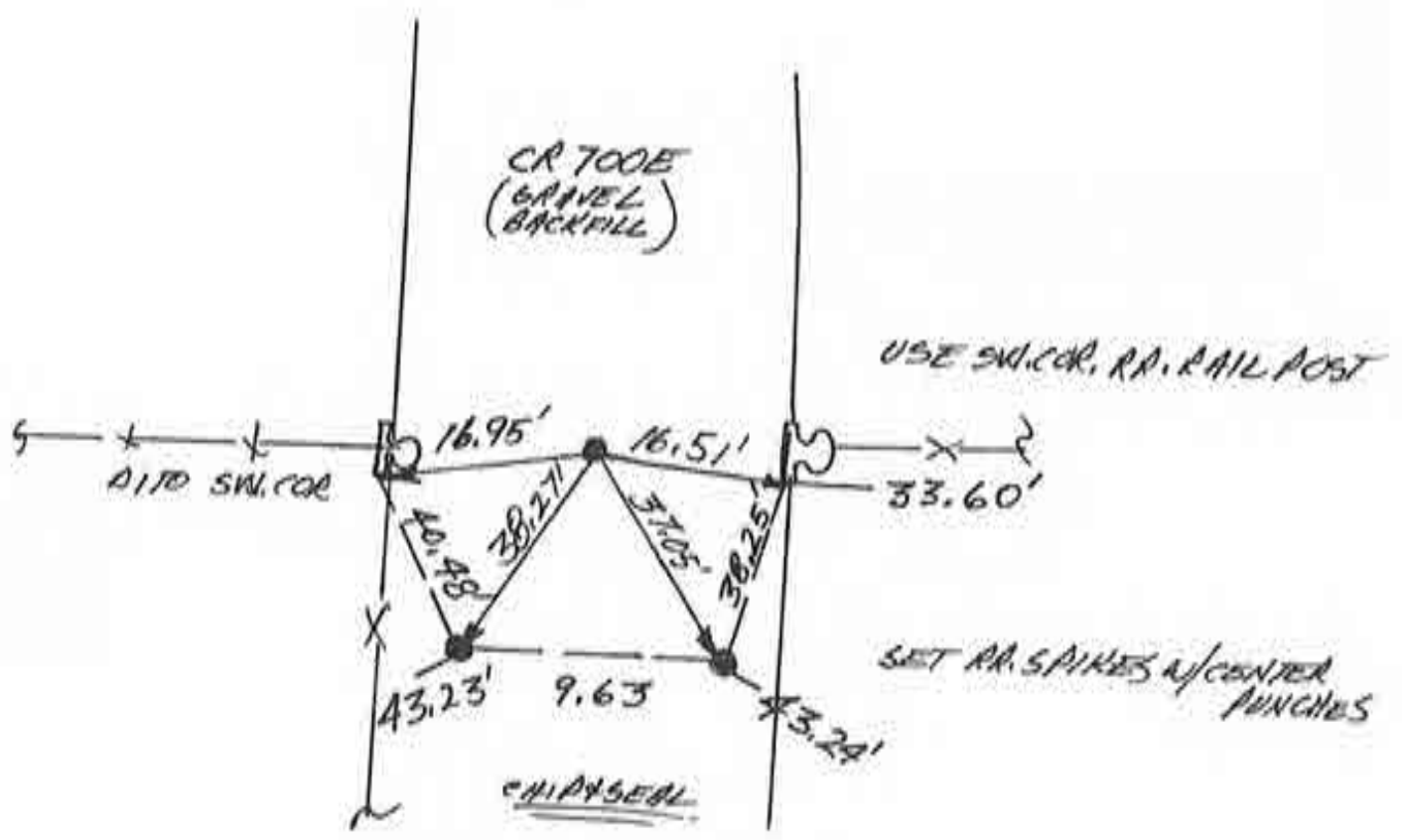
1. MON. 14 MAY '90 DLA RLS 0537, F. PANICI & FOUND P.K NAIL @ C/R/W SPLIT + C FIELD DIVISION, SET REFS, WILL DIB. FOUND PK NAIL'S REFS → 1 = 52.59' ; 2 = 53.41' ; 3 = 51.75' ; 4 = 30.34'
2. SAT 16 JUNE '90 FOUND LARGE STONE ≈ 1.5' DIA. W/ POINT UP & NO MARKINGS, W/ FOOTBALL SIZED STONE ON TOP. 1. = 52.68 ; 2. = 54.04' ; 3. = 51.91' ; 4. = 29.80'
3. MON 3 SEPT '90 SET RR. S. N/C. R. C. FOUND P.K NAIL'S REFS, NAIL ≈ SATISFIES STONE W/ NO SPECIFIC MARKS.



SE. COR. SEC. 1

N  
↑  
10 SCALE

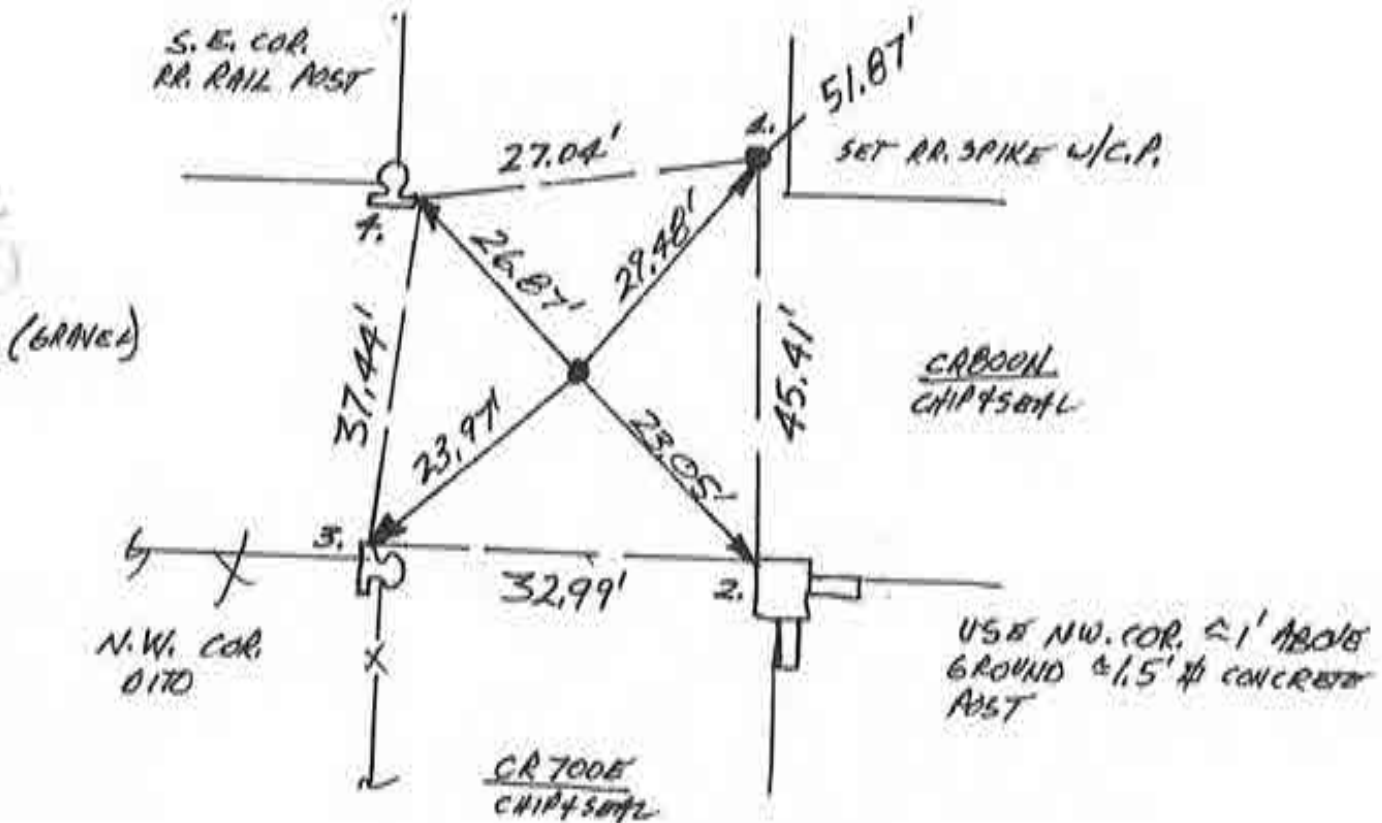
1. MON. 14 MAY '90 DLA R15 0537, F. PANIC  $\phi$ ; FOUND NO METAL SOUNDING, SET REFS; WILL DIG.
2. SAT 16 JUNE '90 AVOIDED DIG DUE TO REQUIRED EXTREME CUT (OVER 5') BECAUSE OF ROAD BACKFILL IN SURROUNDING SWAMP.
3. MON 3 SEPT '90 SET RR SPIKE W/C.P. @ 34 R/W SPIT.



EAST 1/4 COR. SEC. 12

N  
NO SCALE

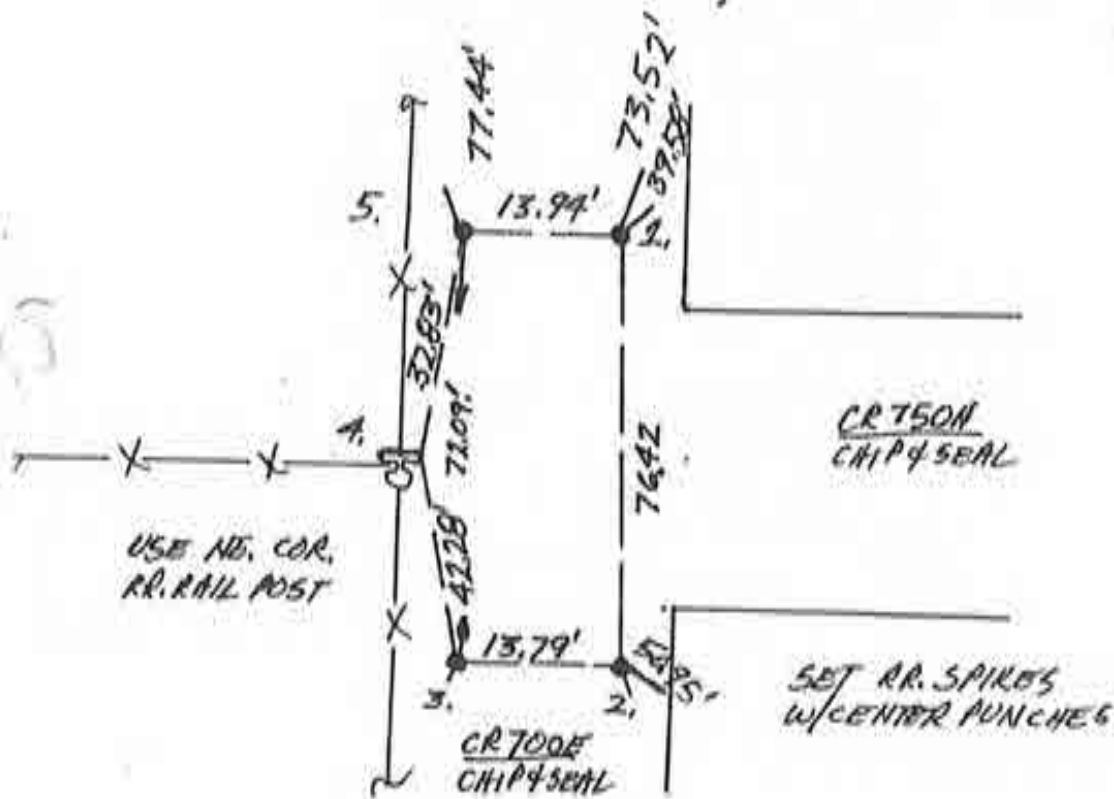
1. MON. 14 MAY '90 OLA ALS 0537 F. PANICI  $\phi$ .  
FOUND P.K NAIL @ C.R/W SPTS. GOVT NOTES  
INDICATE NO DOUBLE CORNER SET. SET R.R.S;  
WILL D/B. FOUND P.K NAIL'S REFS  $\rightarrow$  1. = 28.04';  
2. = 24.37'; 3. = 24.97'; 4. = 25.55'.
2. SAT 16 JUNE '90 FOUND ~~TRAP~~ SHAPED STONE  
 $\Delta$   $\frac{1}{2}$ " THICK & 1" ID W/ NO VISABLE MARKINGS;  
USED TOP & FACE 1 = 29.48'; 2 = 23.05';  
3. = 23.97'; 4. = 26.87'. STONE IS  
2' DEEP.
3. MON 3 SEPT '90 W/P. FOX SET R.R.S. W/C.P.  
& STONE'S REFS.



SE. COR. SEC. 12

N  
 V0 SCALE

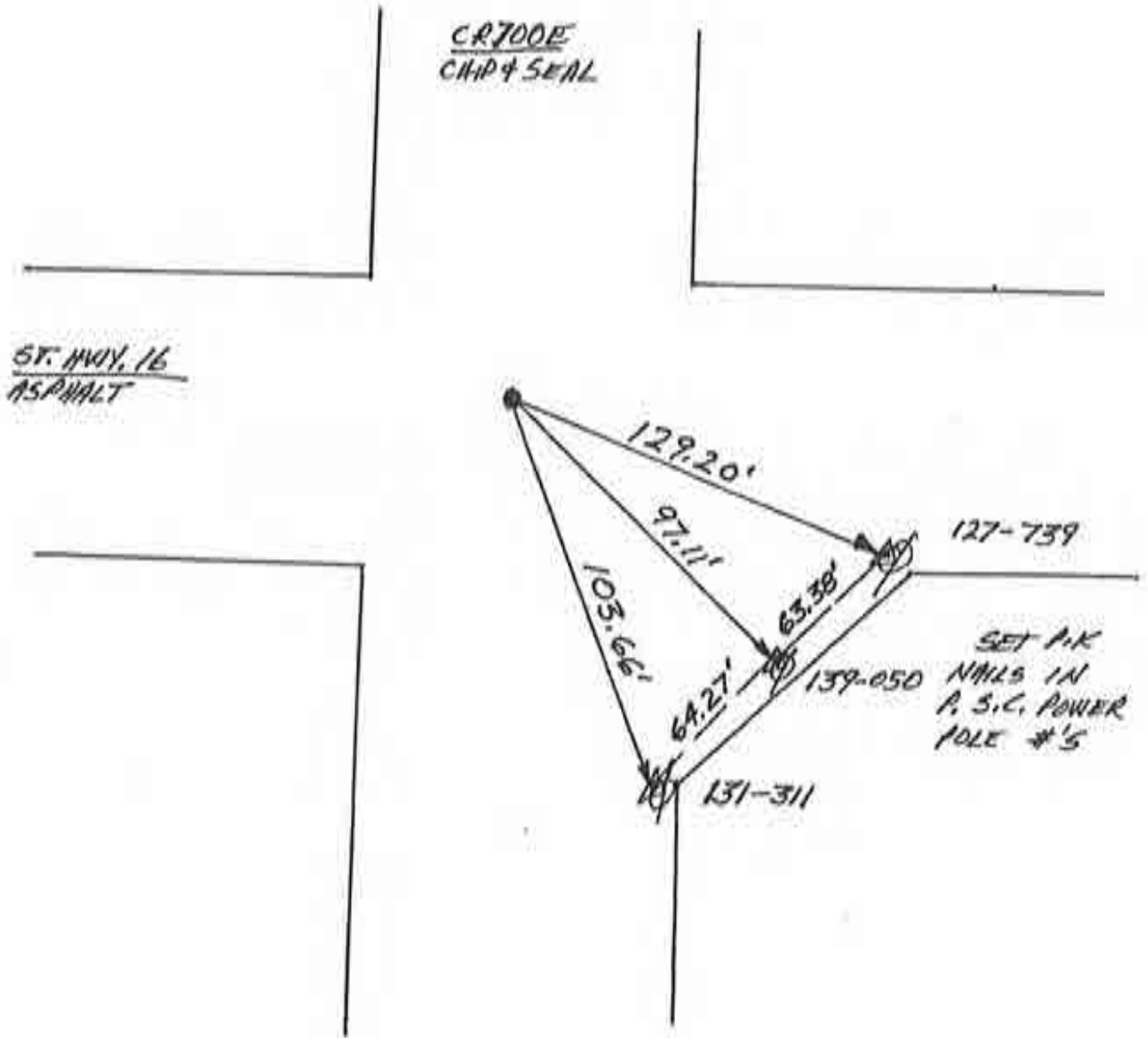
1. MON. 14 MAY '90 DLA RLS 0537, F. PANICI @;  
 FOUND RR. SPIKE (SET CENTER PUNCH) @ & R/W  
 SPLIT + FIELD DIVISION. SET REFS, WILL  
 DIG. FOUND SPIKE'S REFS. → 1. = 32.60' ;  
 2. = 45.29' ; 3. = 41.00' ; 4. = 16.54' ;  
 5. = 32.15'
2. SAT 16 JUNE FOUND SMALL TRIANGULAR  
 STONE COLUMN W/ NO VISABLE MARKINGS  
 @ ≈ 1.5' DEEP W/ POINT UP. STONE IS  
 ≈ 1' THICK & ≈ 1.5' TALL. 1 = 32.34' ;  
 2. = 45.26' ; 3. = 41.20' ; 4. = 17.28' ;  
 5. = 32.22'
3. MON 3 SEPT '90 SET RR. 6. N/K.A. @  
 FOUND SPIKE'S REFS. ≈ CLOSE ENOUGH  
 FOR UNREMARKABLE STONE.



EAST 1/4 COR. SEC. 13

N  
↑  
NO SCALE

1. TUES. 22 MAY '90 OLA RLS 0537, F. PANICI (P),  
FOUND RR SPIKE (SET CENTER PUNCH); SET REFS;  
WILL NOT DIG IN ST. HWY. ST. HWY. STA. 194+83  
PAINTED ADJACENT TO 4" SOUTH EDGE OF PAVEMENT @  
SPIKE.

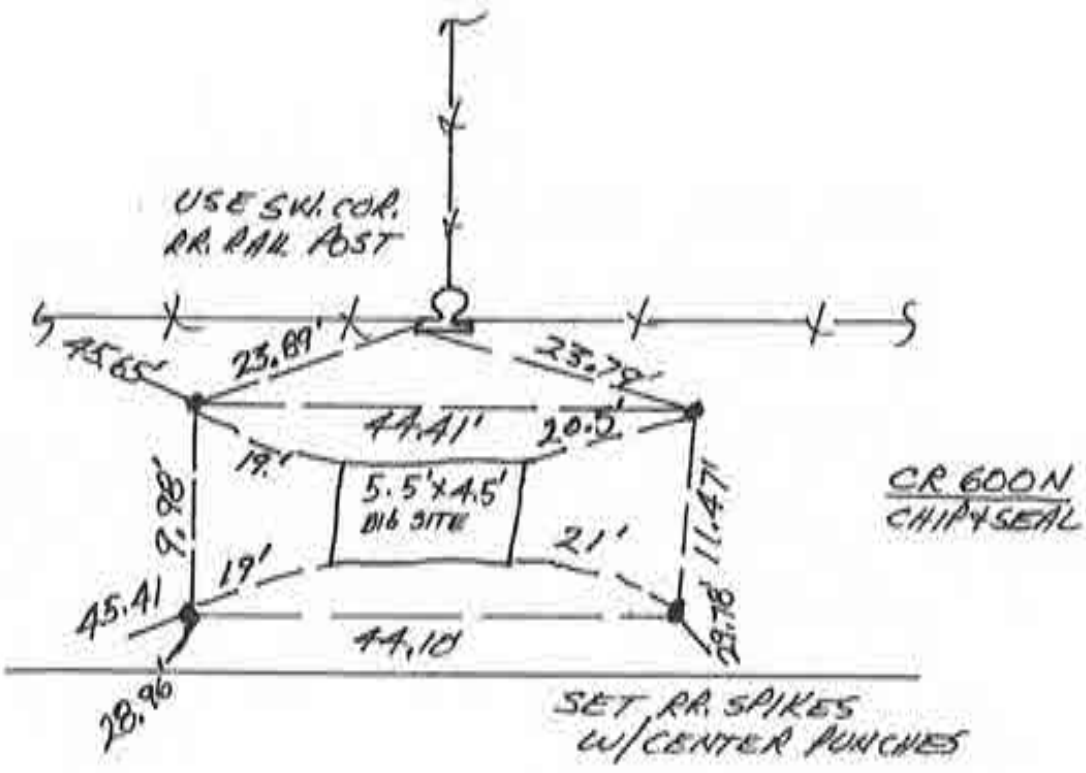


NORTHEAST COR. SEC. 24



N  
SCALE

1. THURS. 6 JUNE 90 DLA RLS 0537, P. MAYER  $\phi$ . FOUND NO METAL SOUNDING. SET REFS, WILL D/G. GOV'T NOTES @ R. 729 & 730 CALL 12 LINKS (7.92') SOUTH OF STANDARD CORNER SET POST. ROAD DEVELOPMENT DOES NOT SHOW JOB.
2. SAT 25 AUG 90 W/F. ANNICK  $\phi$ . DUG 5.5' X 4.5' X 3.5' DEEP HOLE; FOUND NO POST, NO PIT, NO STONE.
3. TUES 4 SEPT 90 W/PAT FOX  $\phi$ . DEVELOPMENT DOES NOT SUPPORT GOV'T NOTES. REQUIRES EXTENSIVE DEED STUDY & TRAVERSING  $\phi$ . BEYOND SCOPE OF PROJECT. LOCATED HOLE SO THAT FUTURE INQUIRIES CAN ELIMINATE THAT AREA.

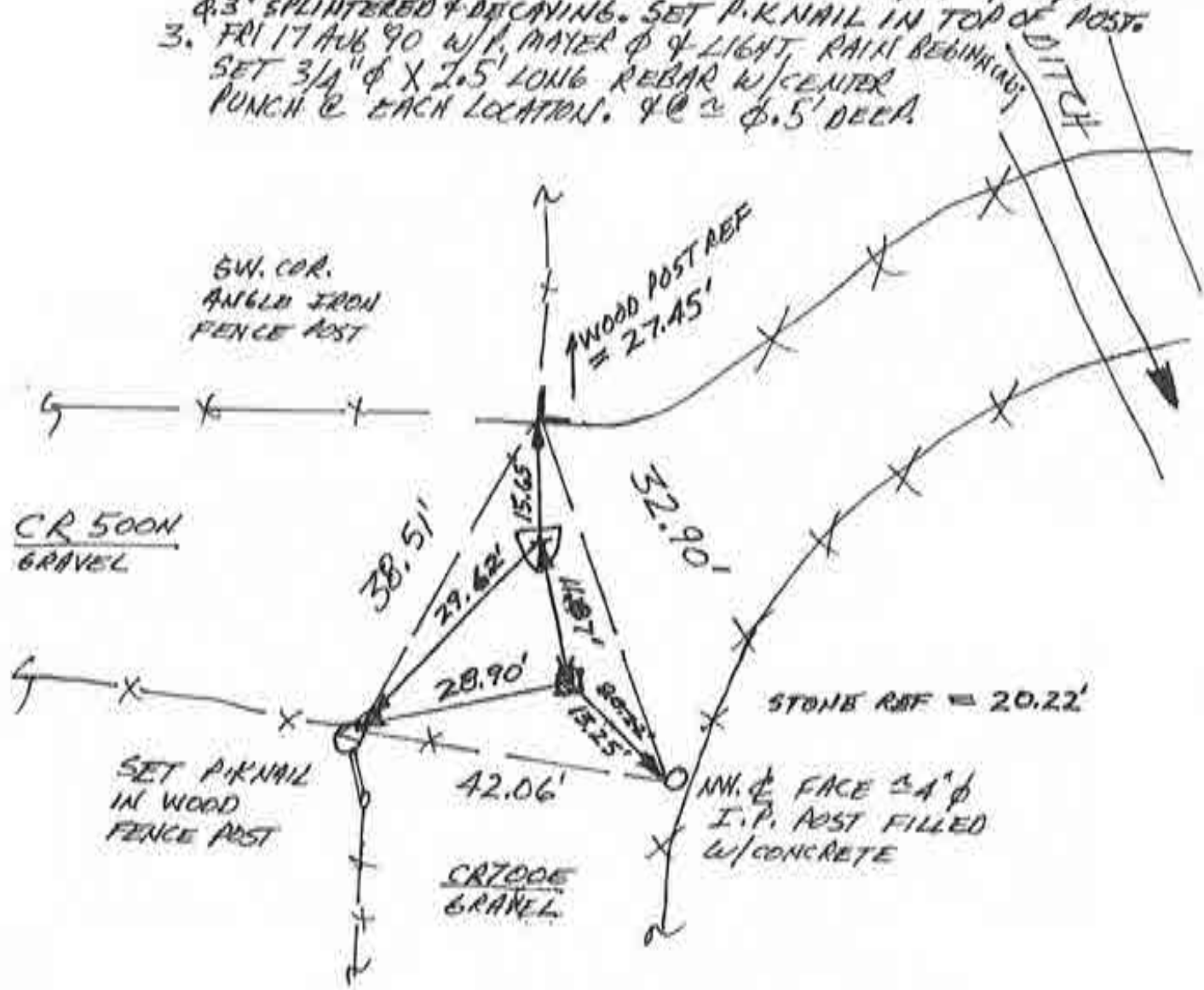


SW. COR. SEC. 19



N  
SCALE

1. WEDS. 23 MAY '90 DLA RLS 0537, F. PANICI  $\phi$ ; FOUND NO METAL SOUNDING, SET REFS; WILL DIG BOTH LOCATIONS. BETH GOV'T NOTES @ P. 495 & ADAMS GOV'T NOTES @ P. 728 CITE STANDARD COR. FOR BETH @ 80' & ADAMS CLOSING CORNER @ 21 LINKS (13.86') NORTH.
2. SAT 16 JUNE '90 FOUND WOOD POST 4' @ STANDARD BETH COR. & STONE @ CLOSING ADAMS CORNER. POST IS @ INDIGENOUS SOIL LEVEL, STONE IS 2.5" DEEP IN ROAD BACKFILL. STONE IS TRIANGULAR & @ 1.5" TALL & @ 1" THICK W/ 7" IN TOP POINT. POST IS @ 1' LONG & @  $\phi$ . 5" TH W/ TOP @ 3" SPLINTERED & DECAYING. SET P.K. NAIL IN TOP OF POST.
3. FRI 17 AUG '90 W/ P. MAYER  $\phi$  & LIGHT RAIN BEGINNING; SET 3/4"  $\phi$  X 2.5' LONG REBAR W/ CENTER PUNCH @ EACH LOCATION. & @ @  $\phi$ . 5' DEEP.



NE. COR. SEC. 36

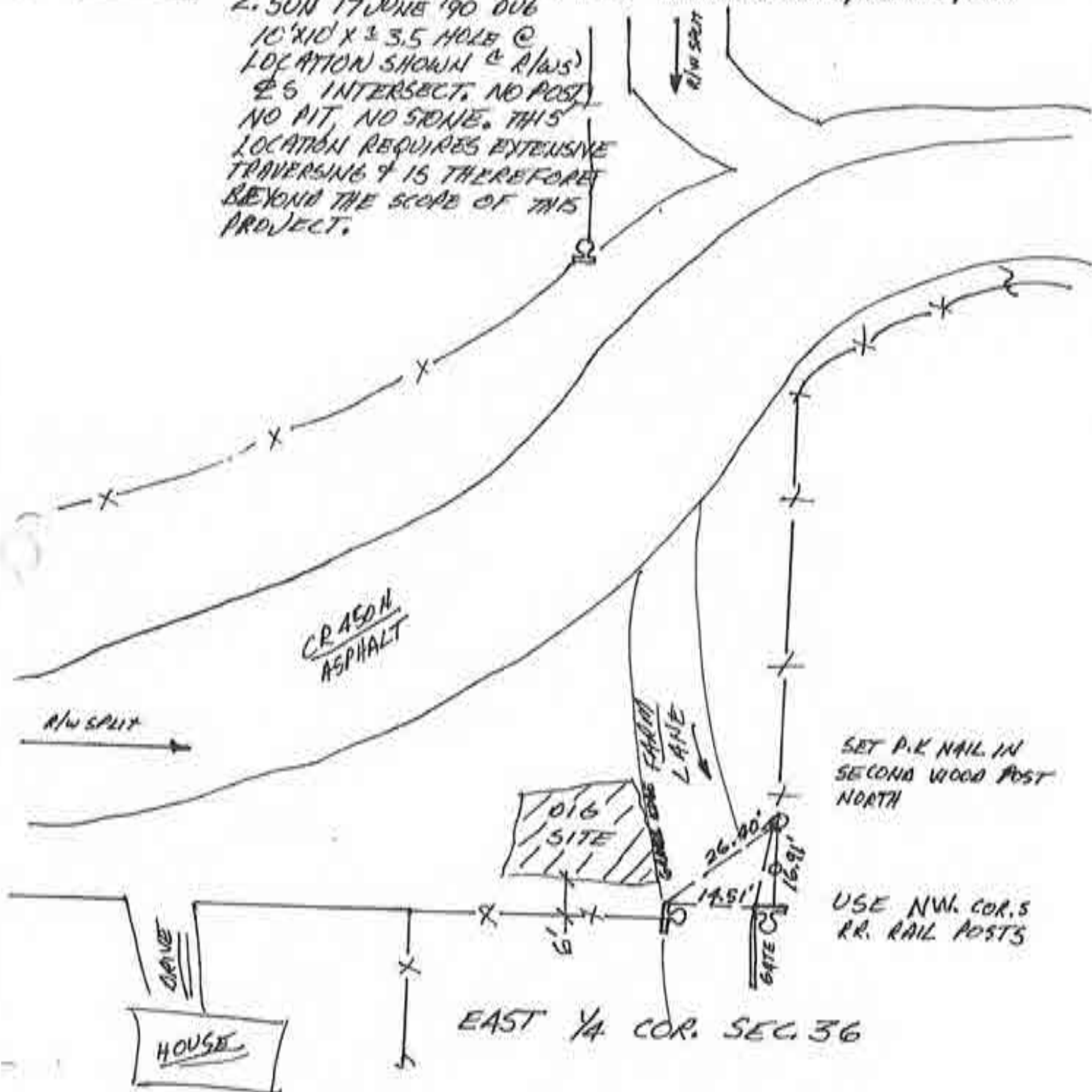
8/9/95



1. WEBS. 23 MAY '90 DLA RLS 0537, F. PANICI & FOUND NO METAL SOUNDING, SET REFS. WILL DIG. DURING TOWNSHIP BOUNDARY BY DAVID HILLIS APRIL 1828 - BETH FOR BATALEHEM & ADAMS, ONLY ONE QUARTER COR. @ A-23 SPLIT WAS SET. BETH NOTES @ PA95/ADAMS @ P. 715
2. SUN 17 JUNE '90 DUB  
10' X 10' X 3.5 HOLE @ LOCATION SHOWN @ R/W(S) & S INTERSECT. NO POST, NO PIT, NO STONE. THIS LOCATION REQUIRES EXTENSIVE TRAVERSING & IS THEREFORE BEYOND THE SCOPE OF THIS PROJECT.



D SCALE



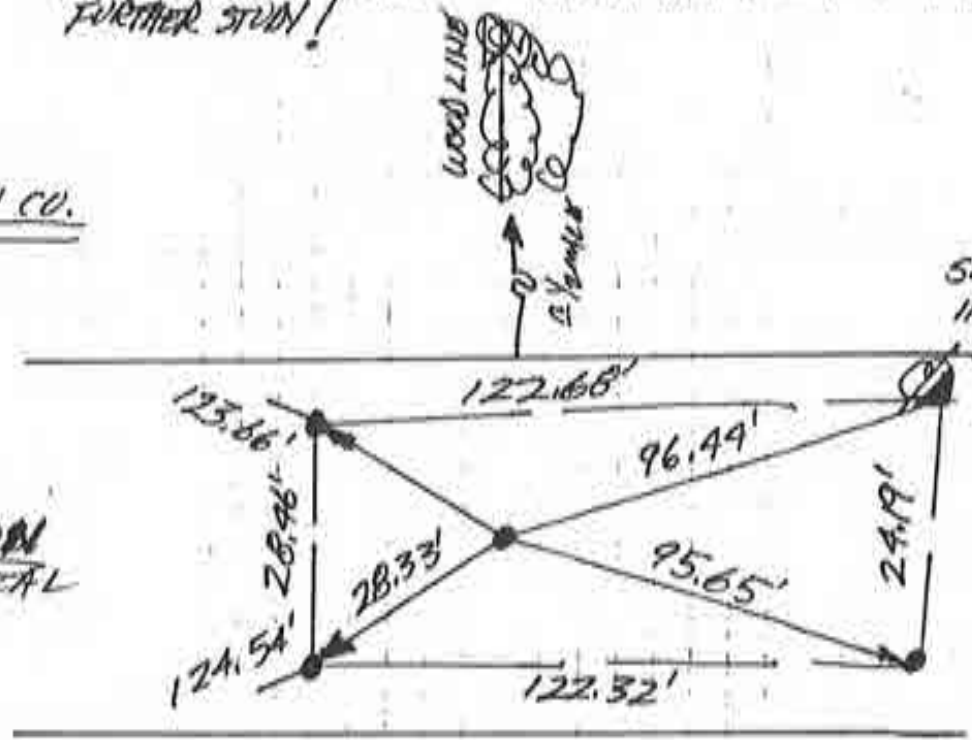


SCALE

1. SUN 26 JUN 90 OLA RLS 0537, F. PANICI @. DUG 5'x4'x3' DEEP HOLE @ WHEELLED 1/2 MILE + R/W SPLIT & FIELD DIVISION TO NORTH. FOUND NO POST, NO PIT, NO STONE.
2. MON 3 SEPT 90 SET REFS. SET RR. SPIKE W/ CENTER PUNCH @ FIELD DIVISION TO NORTH. DIVISION LINES W/ AIR PHOTO INTERPRETATION. - NOTE ROAD NOT PATCHED YET. - CAUTION THIS POSITION MAY NEED FURTHER STUDY!

FULTON CO.

SET P.K. NAIL IN POWER POLE



CR 1000M  
CH. IN SEAL

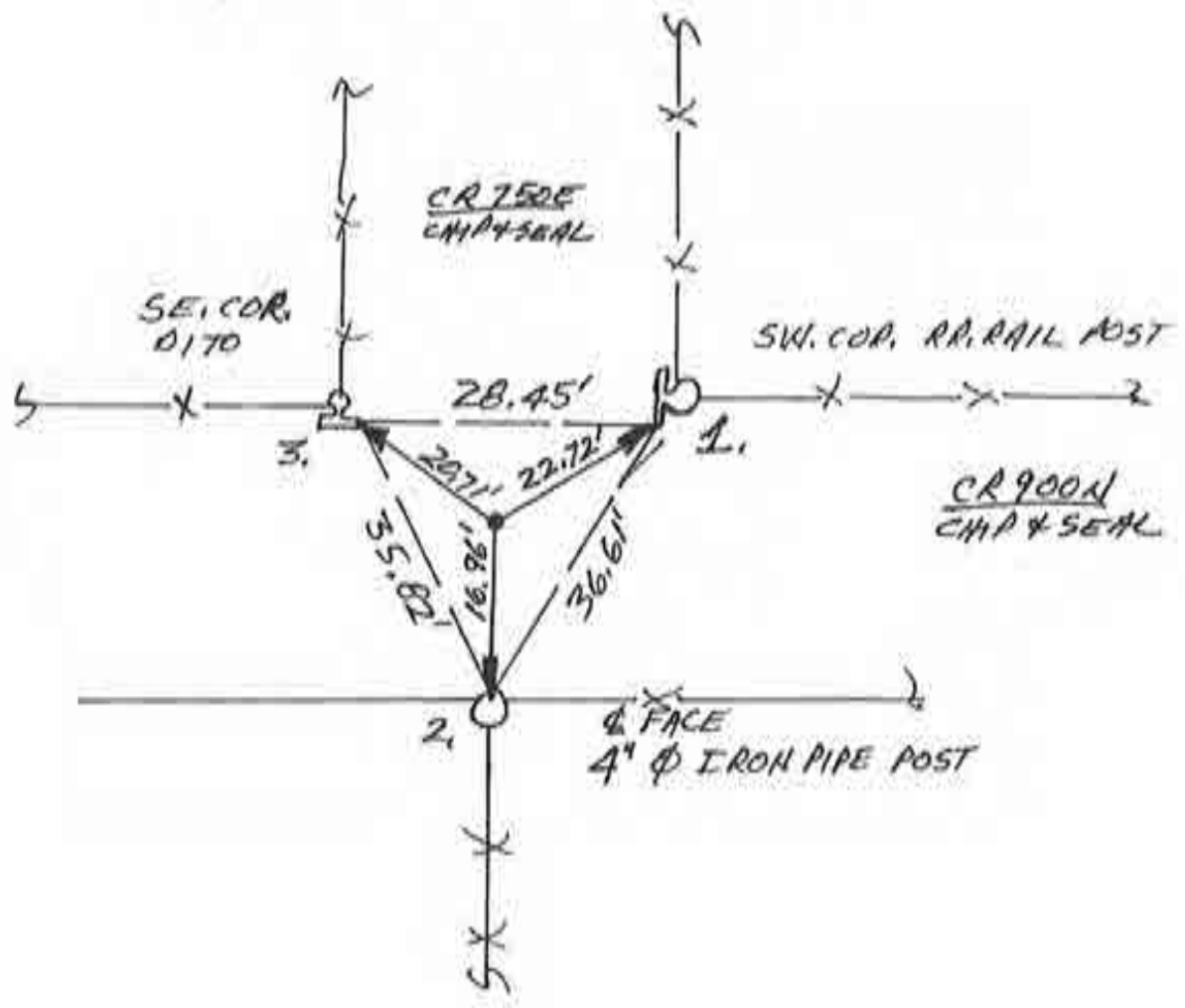
SET RR. SPIKES  
W/ CENTER PUNCHES

CASS CO.

NORTH 1/4 SEC. 6  
(ACTUALLY S. 1/4 COR SEC. 31 FULTON CO.)

N  
↑  
SCALE

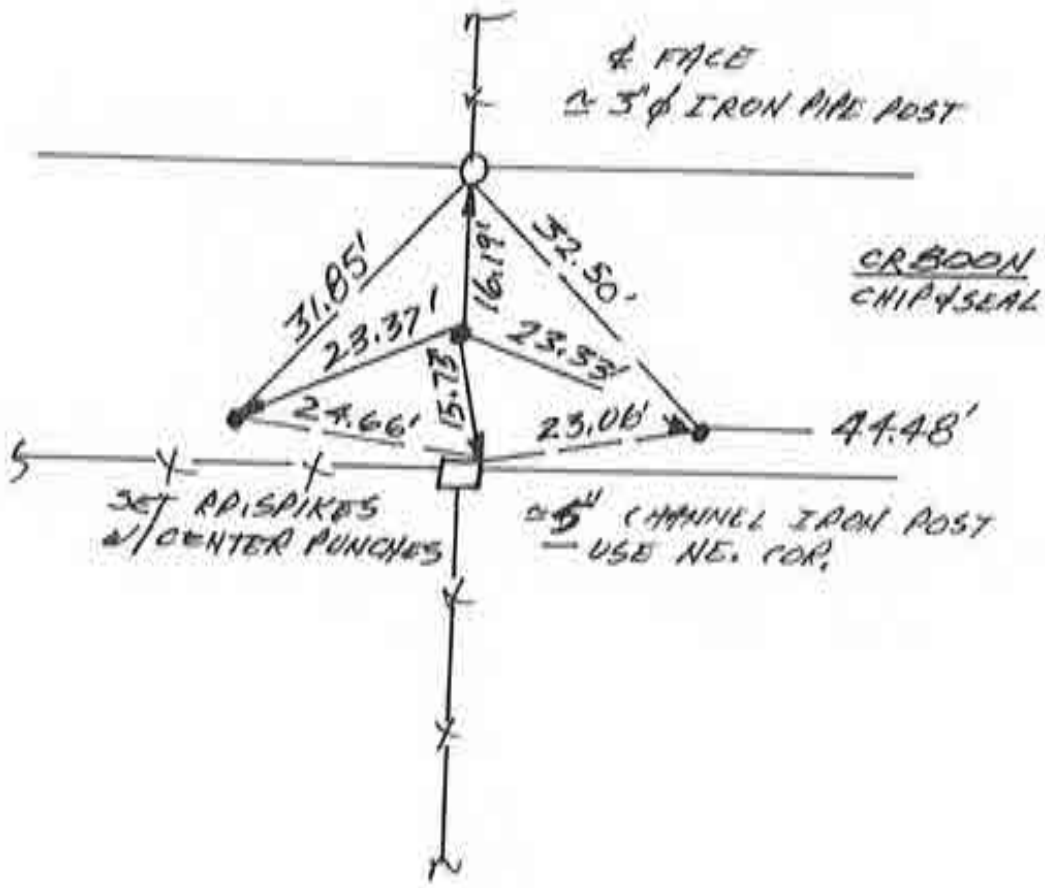
1. TUES. 5 JUNE '90 DLA RLS 0537, P. MAYER;  
FOUND P.K. NAIL, SET REFS; WILL DIG;  
FOUND P.K. NAIL'S REFS = 1. = 22.39';  
2. = 16.33' 3. = 21.82'
2. SAT 30 JUNE '90 W/F. PANICIA; FOUND POINTED  
STONE ≈ 2' DEEP W/ "4" & "5 1/4"; STONE IS  
≈ 1.5 THICK & 2' LONG, REFS ⇒ 1. = 22.72';  
2. = 16.96' 3. = 20.71'
3. MON 3 SEPT '90 W/ PAT FOX; SET RR SPIKE  
W/ CENTER PUNCH @ STONE'S REFS.



NORTH 1/4 COR. SEC. 7

N  
SCALE

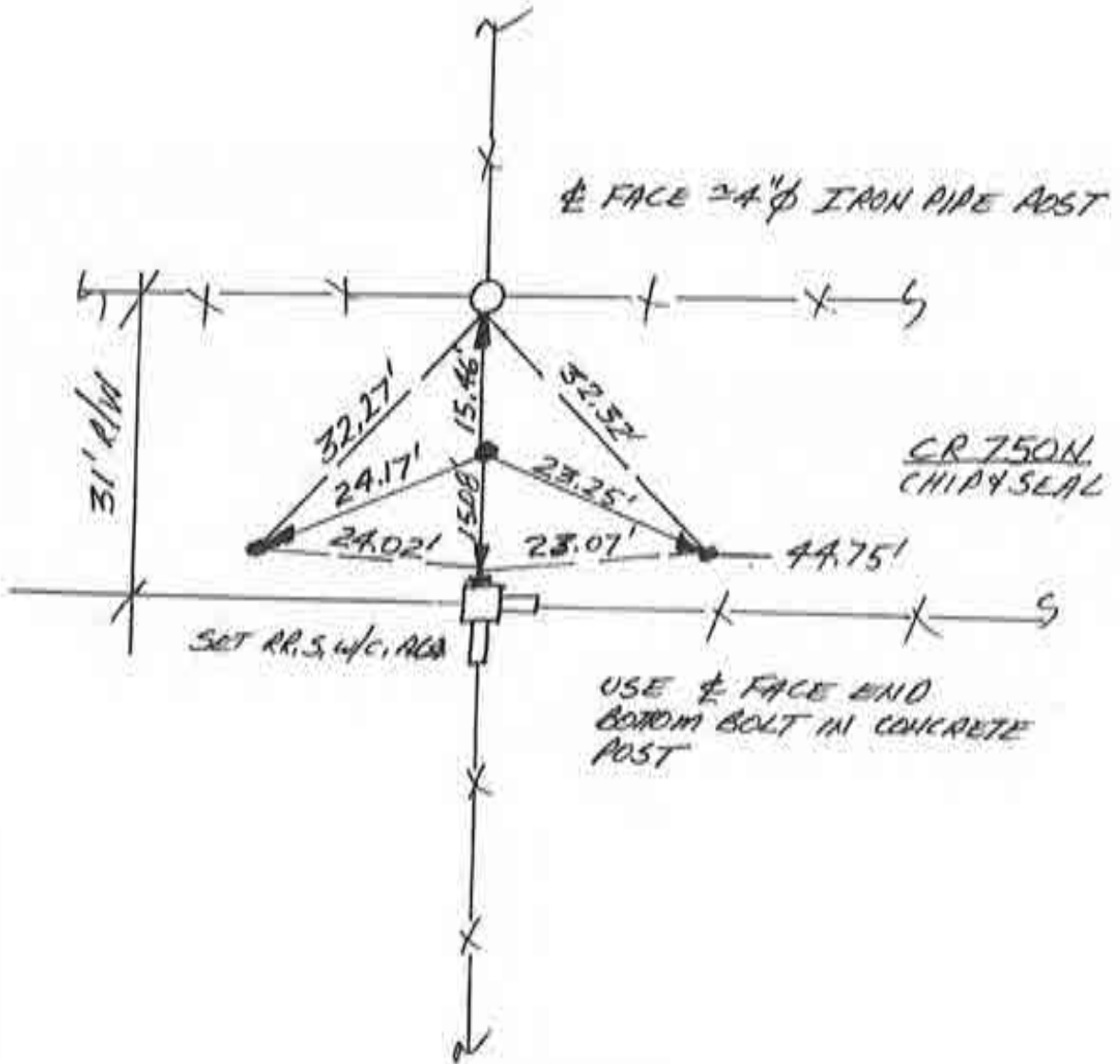
1. WED 6 JUNE '90 DLA RLS 0537 P. MAYER  $\phi$ ;  
FOUND NO METAL SOUNDING, SET REFS; WILL DIG <sup>DEEP</sup>
2. SAT 30 JUNE '90 DIG W/F.P.  $\phi$ ; DUG 3' X 5' X 2.5' HOLE;  
FOUND NO POST, NO PIT, NO STONE.
3. TUES 4 SEPT '90 SET R.R.S. W/C.P. @ 32' R/W SPACIT +  
FIELD DIVISION.



NORTH 1/4 COR. SEC. 18

1. WED 6 JUNE '90 DIA RLS 0537, P. MAYER & ;  
 FOUND NO METAL, SET REFS; NO TIE IN DIG.  
 SET RR SPIKE W/ CENTER PUNCH @ R/W SPILT.

SCALE



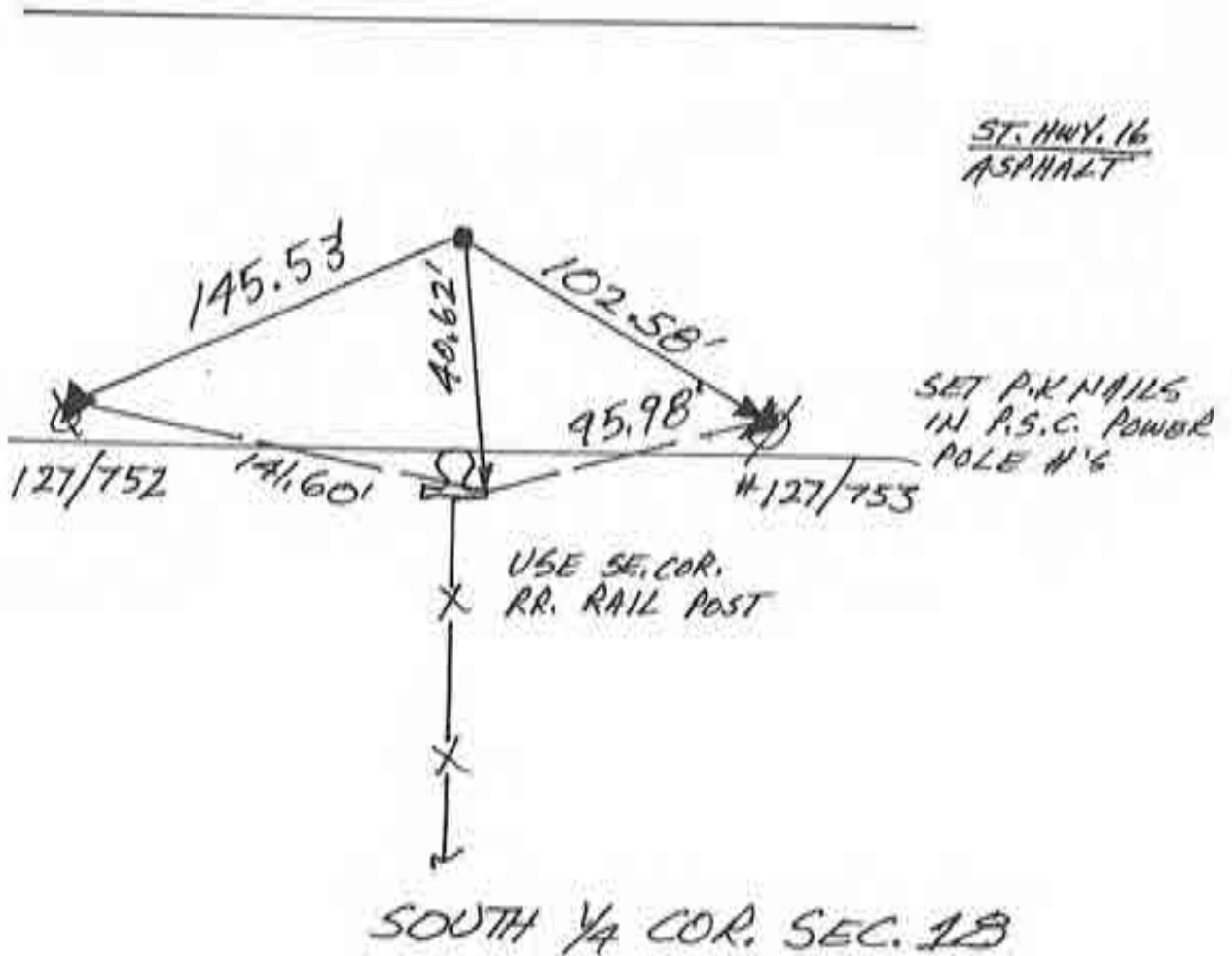
"CENTER" SEC. 1B

N



SCALE

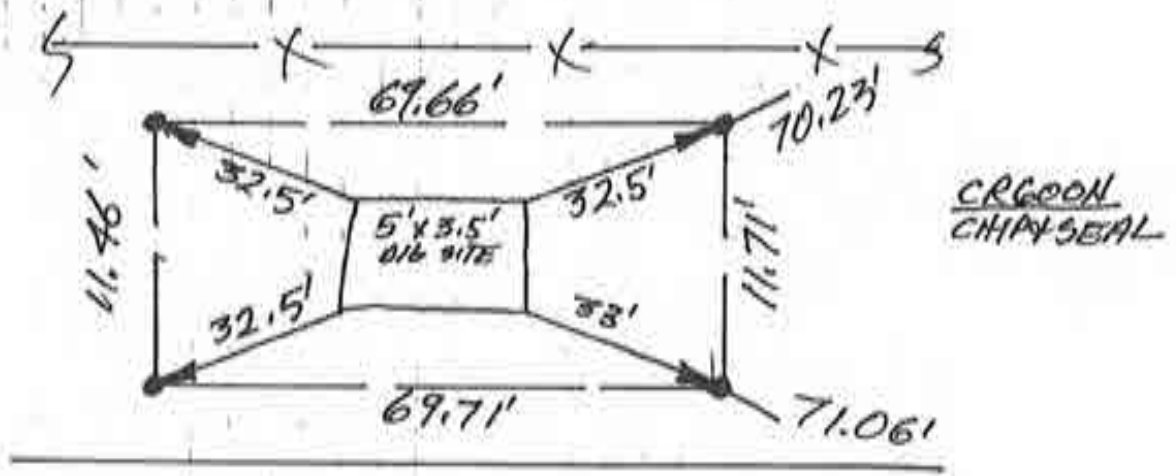
1. SAT 1 SEPT '90 DLA RLS 0537, F. PANICI  $\phi$ ;  
FOUND NO METAL SOUNDING, SET RR. SPIKE  
W/CENTER PUNCH @ R/W SPLIT (40'/40') + FIELD  
DIVISION TO SOUTH.







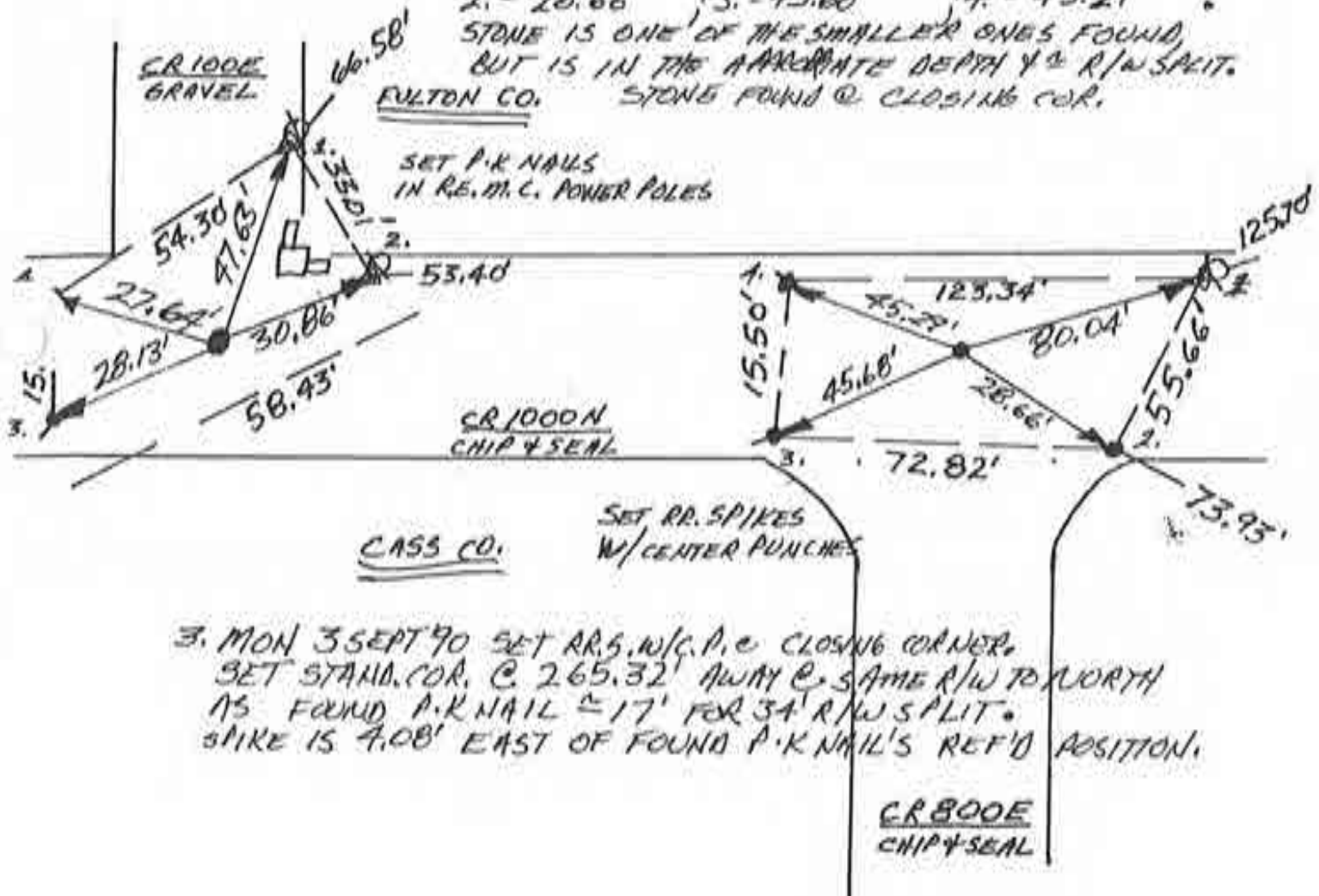
1. SAT 25 AUG 90 OLA RLS 0537 F. PANICI  $\phi$ .  
DUG 5' x 3.5' x 3.5' DEEP HOLE @ WHEELED  
2,640 WEST OF NE. COR. SEC. 30, FOUND  
NO POST, NO PIT, NO STONE.
2. TUES 4 SEPT 90 W/PAT FOX; POSITION REQUIRES DEED  
STUDY & TRAVERSING BEYOND SCOPE OF PROJECT. SET  
REFS & LOCATED HOLE. - FIELD DIVISIONS  $\neq$  NOT APPARENT.



NORTH 1/4 COR. SEC 30

1" = 10' SCALE

1. SAT. 2 JUNE '90 OLA RLS 0537, F. PANICHI; FOUND NO METAL @ CLOSING COR.; FOUND P.K NAIL @ STANDARD CORNER'S R/W SPLITS. SET REFS; WILL DIG. RECORD FALLING 15 4.02 CHAINS EAST = 265.32'. FOUND P.K NAIL'S REFS #1. = 48.94'; 2. = 34.47'; 3. = 24.19'; 4. = 23.79'.  
 AFTER REF'S FOUND P.K NAIL MEASURED BACK 265.32' TO CLOSING CORNER, DISTANCE ALIGNS WITH WEST EDGE OF PAVEMENT @ CR 800E. WILL DIG CLOSING CORNER LAST - STANDARD SEEMS MORE DEFINITIVE. WILL DIG @ RECORD FALLING THEN EAST TO R/W SPLIT @ CR 800E.
2. SAT 30 JUNE '90 W/F.P.; DUG 6' X 4' X 3' + DEEP HOLE @ STANDARD COR. & FOUND NO POST, NO PIT, NO STONE. FOUND ≈ 1.5' LONG X 1' THICK FOOTBALL SHAPED STONE LYING ON ITS SIDE @ ≈ 1.5' DEEP ≈ 0.2-3' IN INDIGENOUS SOIL. TOOK TOP & MASS. REFS #1. = 80.04'; 2. = 28.66'; 3. = 45.68'; 4. = 45.29'.  
 STONE IS ONE OF THE SMALLER ONES FOUND, BUT IS IN THE APPROPRIATE DEPTH @ R/W SPLIT.  
 FULTON CO. STONE FOUND @ CLOSING COR.



3. MON 3 SEPT '90 SET RR'S W/C.P. @ CLOSING CORNER. SET STAND. COR. @ 265.32' AWAY @ SAME R/W TO NORTH AS FOUND P.K NAIL ≈ 17' FOR 34' R/W SPLIT. SPIKE IS 7.08' EAST OF FOUND P.K NAIL'S REF'D POSITION.

CR 800E  
CHIP & SEAL

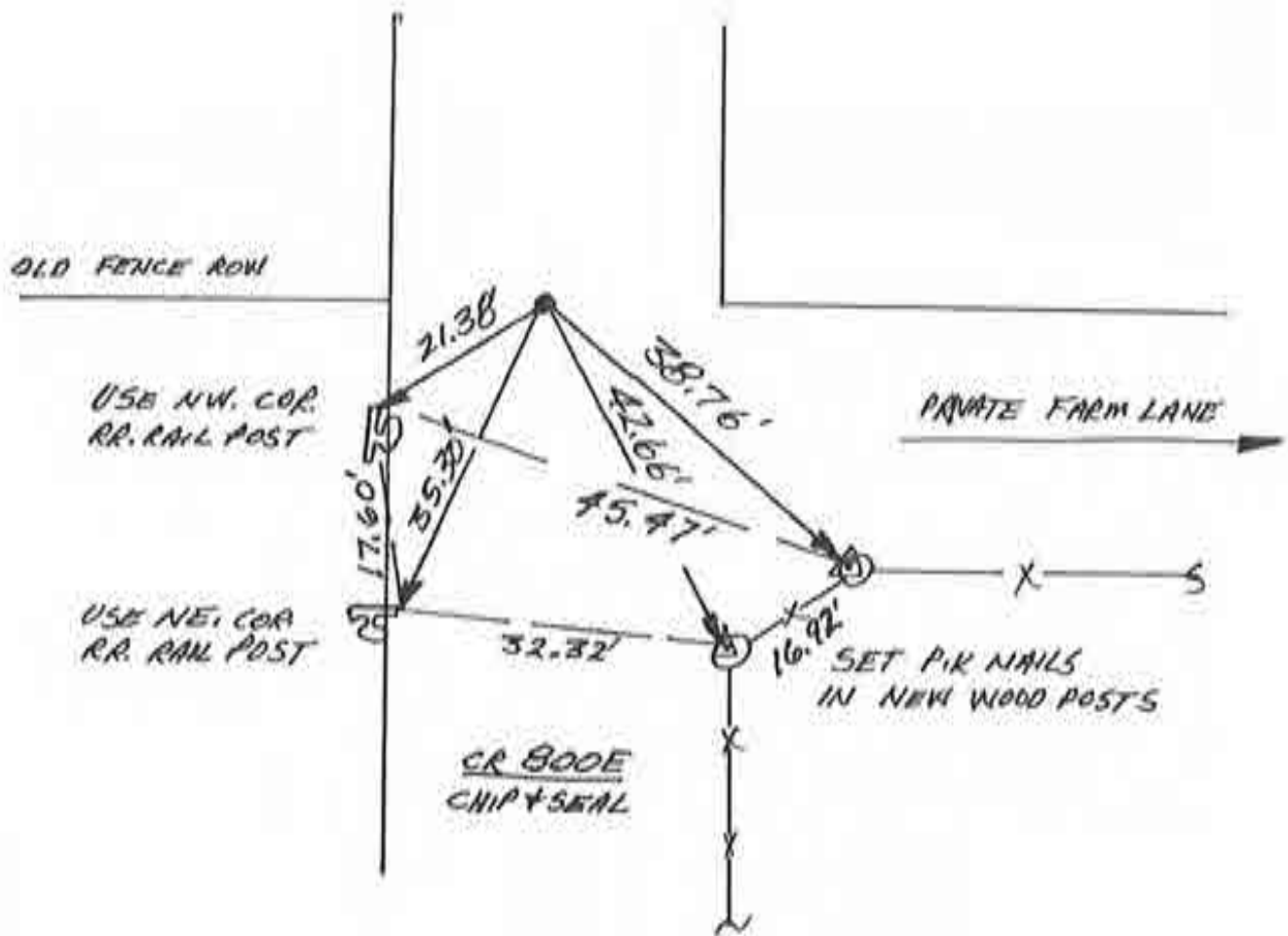
NE. COR. SEC. 6

Corner E-1 2009 Project



N  
↑  
SCALE

1. SAT. 2 JUNE '90 OLA RLS 0537, F. PANICI  $\phi$ ;  
FOUND NO METAL SOUNDING; SET ROPS.; WILL  
DIG.
2. SAT 30 JUNE '90 DIG W/F.P.  $\phi$ ; DUB 5'X4'X3' DEEP  
HOLE. FOUND NO POST NO PIT NO STONE.
3. MON '3 SEPT '90 SET RR. SPIKE W - MOSQUITOES OUT
4. TUES 4 SEPT '90 SET RR.S. N/C.P. @ 32' R/W SPLIT  
+ FIELD DIVISION

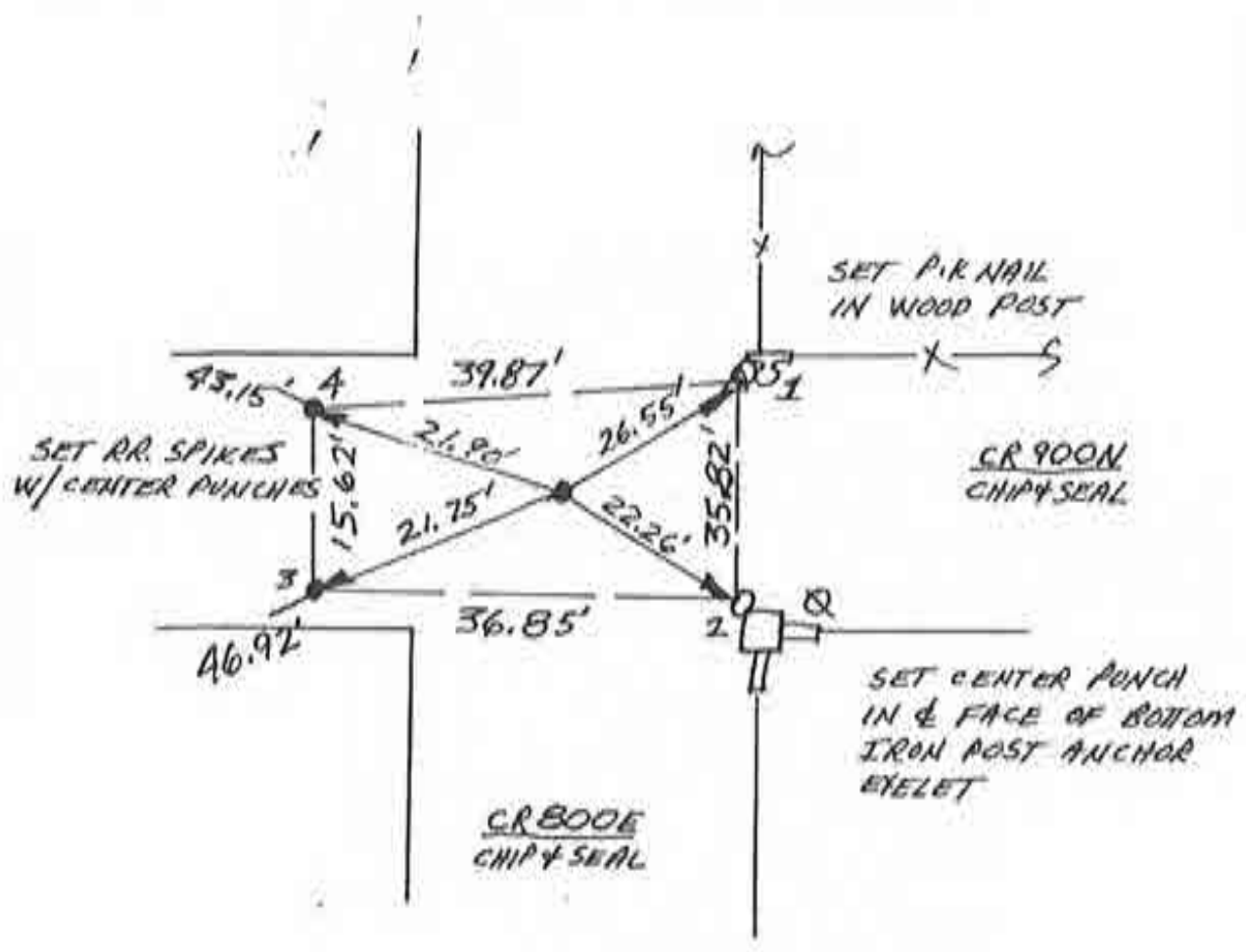


WEST 1/4 COR. SEC. 5

Corner E-3 2009 Project

N  
↑  
0.5 SCALE

1. SAT. 2 JUNE '90 DLA PLS 0537 F. PANICI  $\phi$ ;  
FOUND RR. SPIKE @ INTERSECTION + SET CENTER  
PUNCH; SET REFS; WILL DIG; F. RR. S.'S REFS  $\Rightarrow$   
1. = 25.57'; 2. = 23.55'; 3. = 22.15'; 4. = 21.15'
2. SAT 30 JUNE '90 W/F. P.  $\phi$ ; FOUND TRIANGULAR  
SHAPED W/ "4" & NO OTHER VISABLE MARKINGS  
-  $\approx$  1.5' DEEP; STONE IS  $\approx$  1' THICK +  $\approx$  2' LONG.  
REFS  $\Rightarrow$  1. = 26.55'; 2. = 22.26'; 3. = 21.75';  
4. = 21.90'
3. MON 3 SEPT '90 SET RR. S. W/C.A @ STONE'S REFS.  
W/PAT FOX.

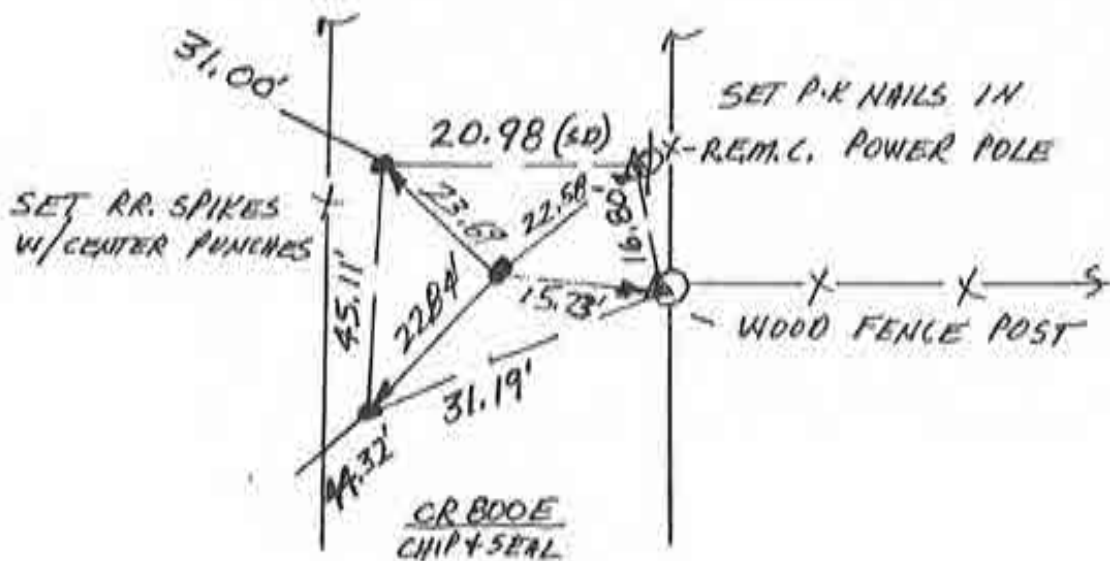


NW. COR. SEC. 8

Corner E-5 2009 Project

N  
↑  
SCALE

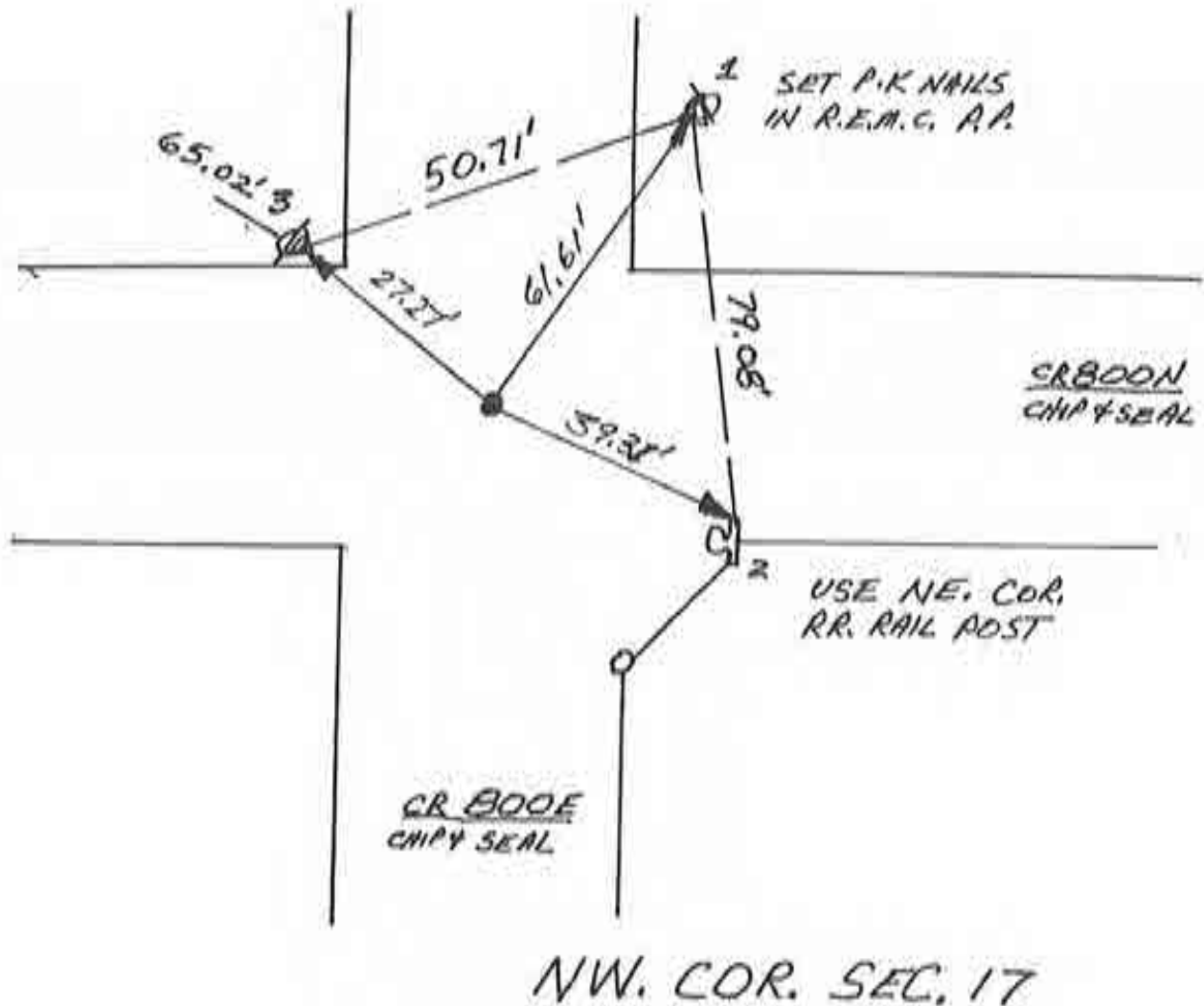
1. SAT. 2 JUNE '90 DLA RLS 0537, F. PANIC  $\phi$ ;  
FOUND NO METAL SOUNDING; SET REFS, WILL DIG.
2. SAT 25 AUG '90 DUG 6' X 3.5' X 3' DEEP HOLE;  
FOUND NO POST, NO PIT NO STONE.
3. MON 3 SEPT '90 W/PAT FOX; SET RR.S. W/C.P. @  
32 R/W SPLIT.



WEST 1/4 COR. SEC. 8

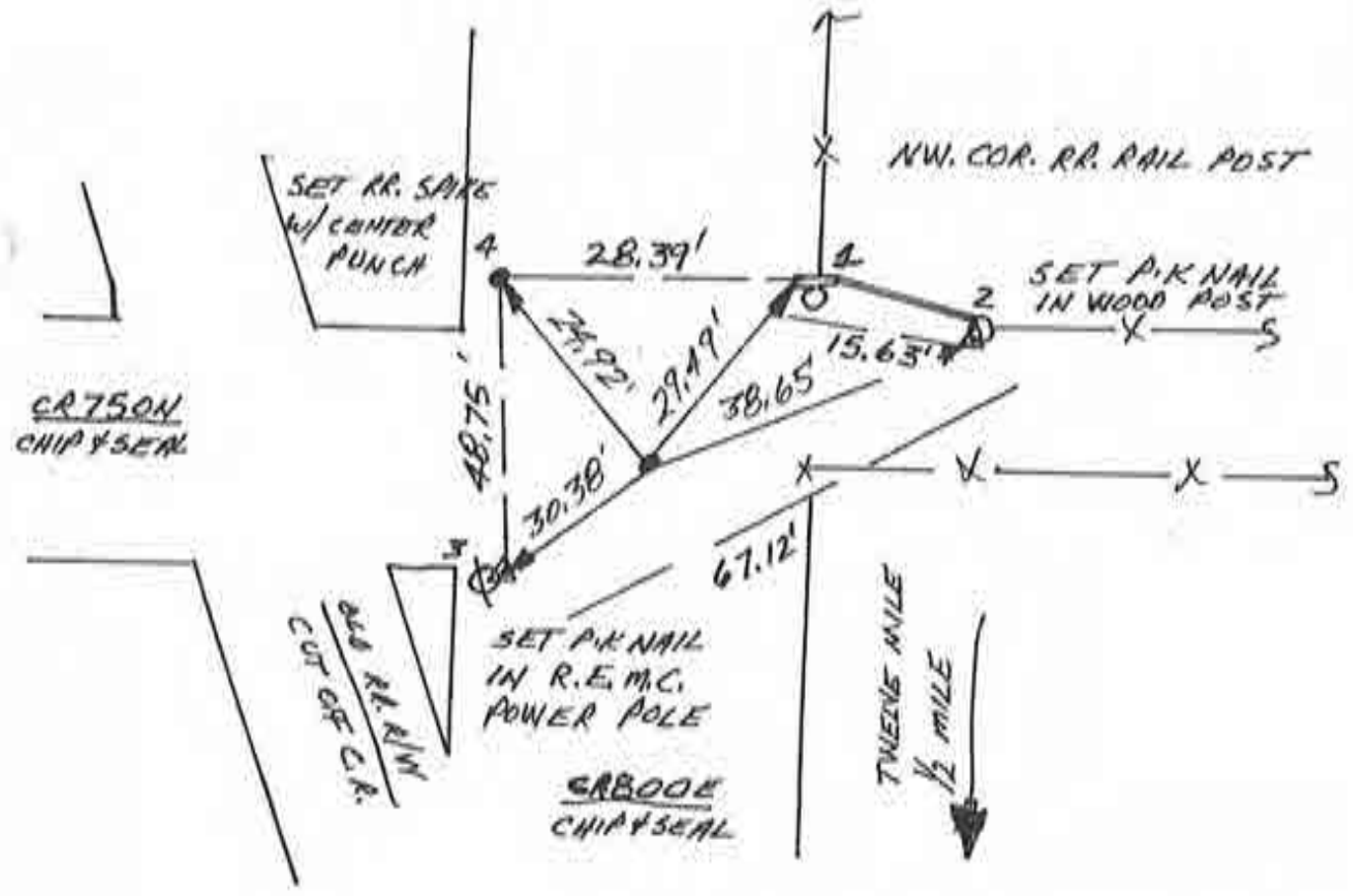
N  
↑  
SCALE

1. SAT. 2 JUNE '90 DLA RLS 0537, F. PANIC  $\phi$ ; FOUND P.K NAIL  $\approx \phi$ . 2' DEEP, SET REFS; WILL DIB. FOUND NAIL'S REFS  $\Rightarrow$  1. = 61.04' ; 2. = 38.43' ; 3. = 27.75'
2. SAT 30 JUNE '90 DIB w/F.P.  $\phi$ . FOUND ANGULAR STONE  $\Delta$  1.5' ALL X 1' X 1' w/ POINT UP w/ NO VISIBLE MARKINGS  $\phi$  2.5' BELOW THE PAVEMENT — REFS  $\Rightarrow$  1. = 61.61' ; 2. = 39.31' ; 3. = 27.27' • STONE RIDING ON WOOD PLANK MAT LAID ON MUCK BASE. — COUNTY WIDE TYPICAL. WILL SET RR SPIKE w/C.A. @ STONE'S REFS
3. MON 3 SEPT '90, w/PAT FOX SET RR SPIKE w/CENTER PUNCH @ STONE'S REFS.



N  
↑  
SCALE

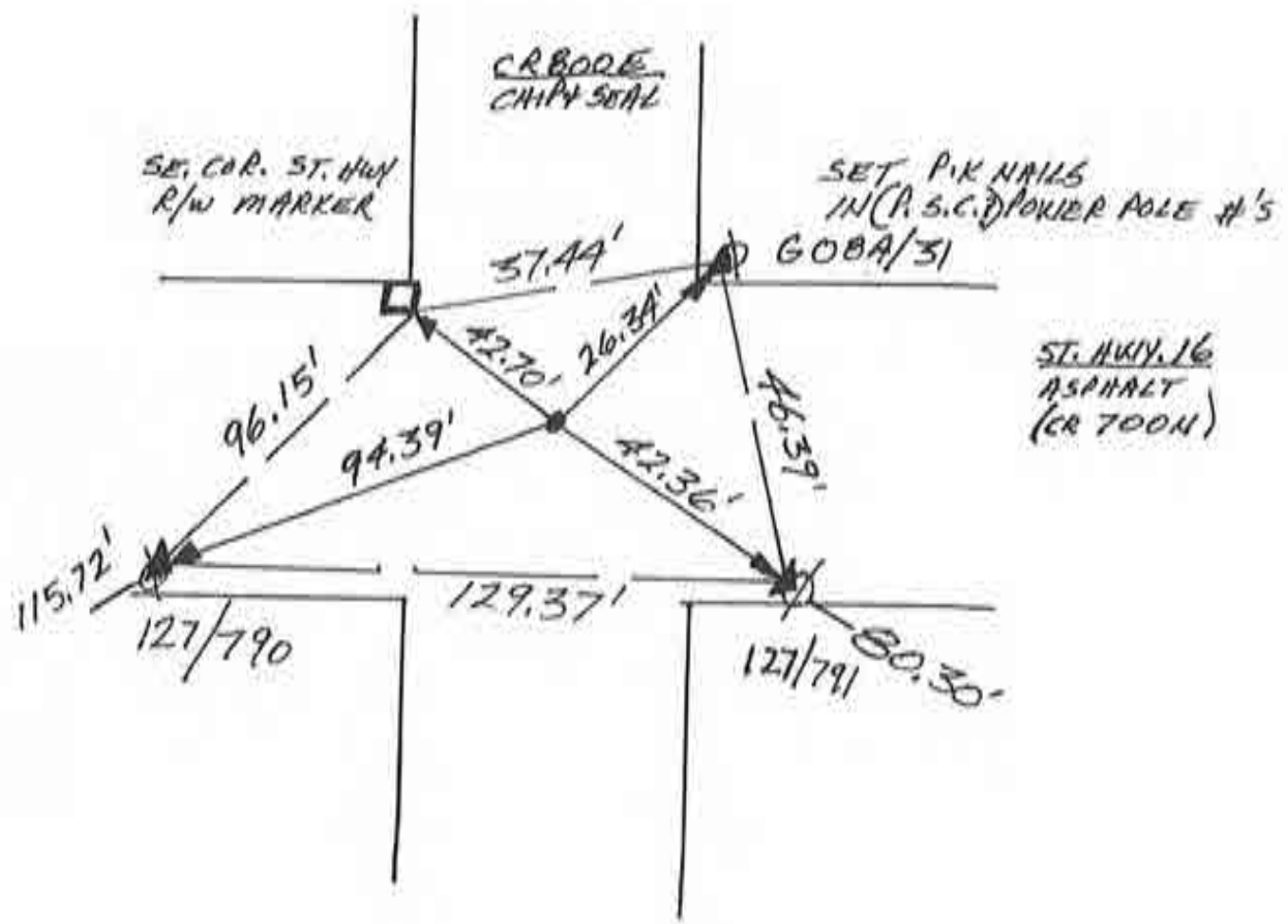
1. SAT 2 JUNE '90 OLA RLS 0537, F. PANIC;  
FOUND METAL SOUNDING @ R/W SLIT 4 FIELD  
DIVISION. DUG @  $\phi$ .3' BUT NO DEVICE YET STILL  
SOUNDS, WILL RECOVER WITH BACKHOE. SET REFS.  
FOUND SOUNDING # 1. = 29.95' ; 2. = 38.92' ;  
3. = 29.92' ; 4. = 25.52'
2. SAT 25 AUG '90 FOUND TRIANGULAR STONE,  
W/ FLATTENED, ROUNDED POINT UP W/ 4"  
UP, NO METAL DEVICE, STONE IS METALLIC.  
1. = 29.49' ; 2. = 38.65' ; 3. = 30.38' ; 4. = 29.92' .  
— FOUND RR SPIKE IN ROAD EXCAVATION MATERIALS  
— MUST BE REFS @ 1. ENTRY. USE 4"  
STONE IS  $\approx$  1" DEEP.
3. MON. 3 SEPT '90 SET RR SPIKE W/C. P. @ STONE'S  
REFS.



WEST 1/4 COR. SEC. 17

N  
SCALE

1. SAT 1 SEPT '90 DLA RLS 0537 F. PANICI &  
 FOUND RR. SPIKE (4 SET CENTER PUNCH) @ INTERSECTION  
 OF R/W SPLITS; SET REFS.



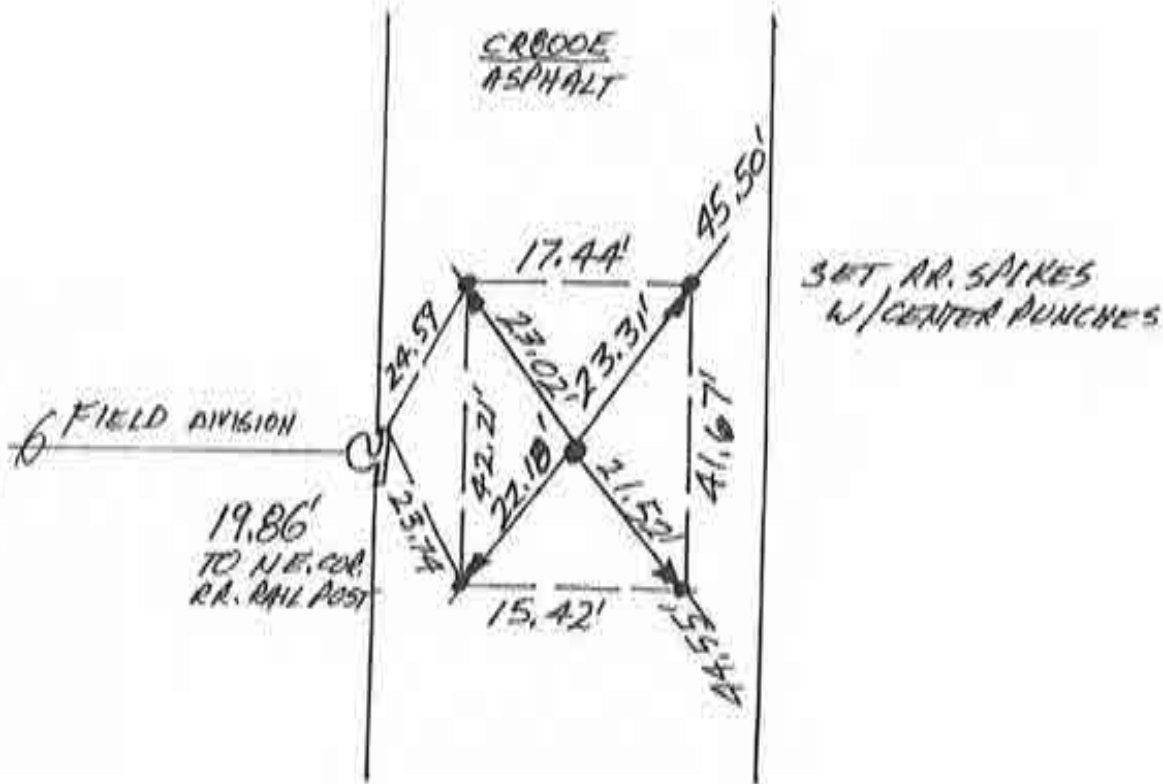
SW. COR. SEC. 17





N  
SCALE

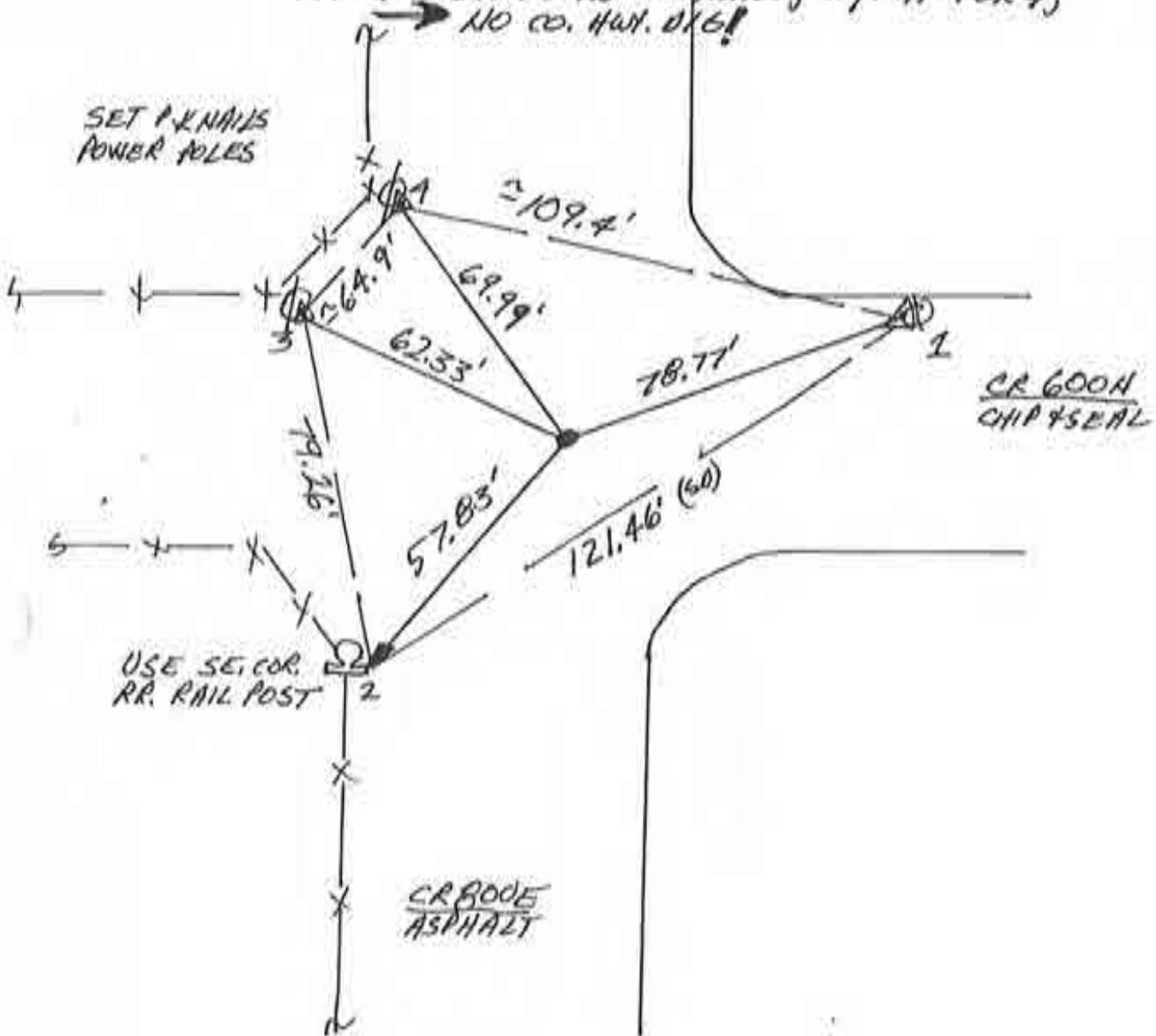
1. THURS. 7 JUNE '90 DIA ALS 0537 P. MAYER  $\phi$ ,  
FOUND NO METAL SOUNDING; SET REFS; WILL DIG.
2. TUES 4 SEPT '90 W/PAT FOX  $\phi$ . SET RR. S. W/C.P.  
@ 40' RTW SPLIT. NO CO. HWY. DIG!



WEST 1/4 COR. SEC. 20

N  
NO SCALE

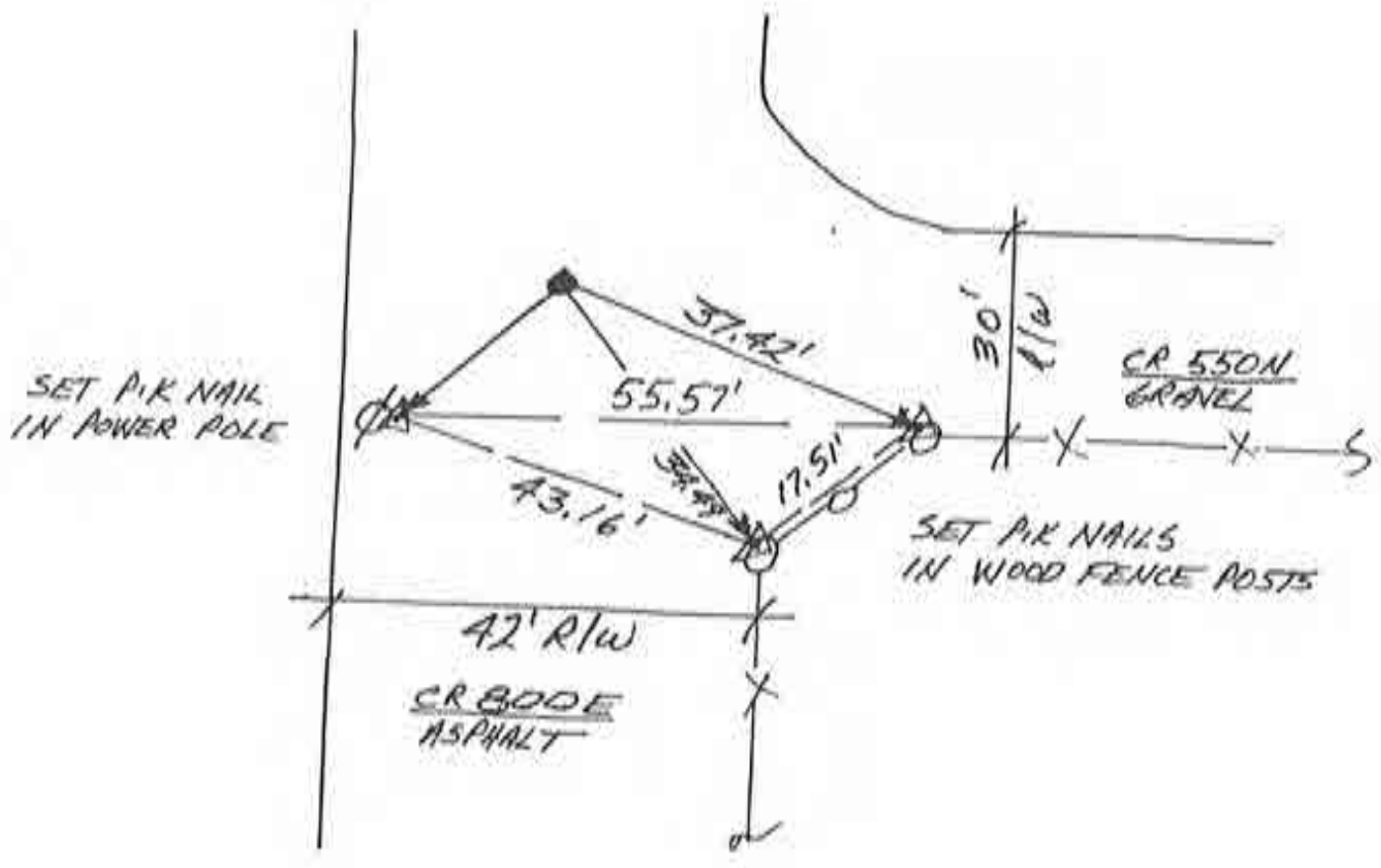
1. THURS. 7 JUNE '90 DLA ALS0537, P. MAYER FOUND STRONG METAL SOUNDING @ R/W SPLIT'S & LOWER THAN  $\phi$ . 3'. WILL RECOVER @ TIME OF D/G. SET REFS. SOUND'S REF'S  $\rightarrow$  1. = 78.77(60); 2. = 57.83'; 3. = 62.33'; 4. = 69.99'
2. TUES. 4 SEPT '90 SET RR SPIKE W/ CENTER PUNCH OVER FOUND SOUNDING, W/ PAT FOX  $\phi$ ;  
 $\rightarrow$  NO CO. HWY. D/G!



NW. COR. SEC. 29

N  
↑  
SCALE

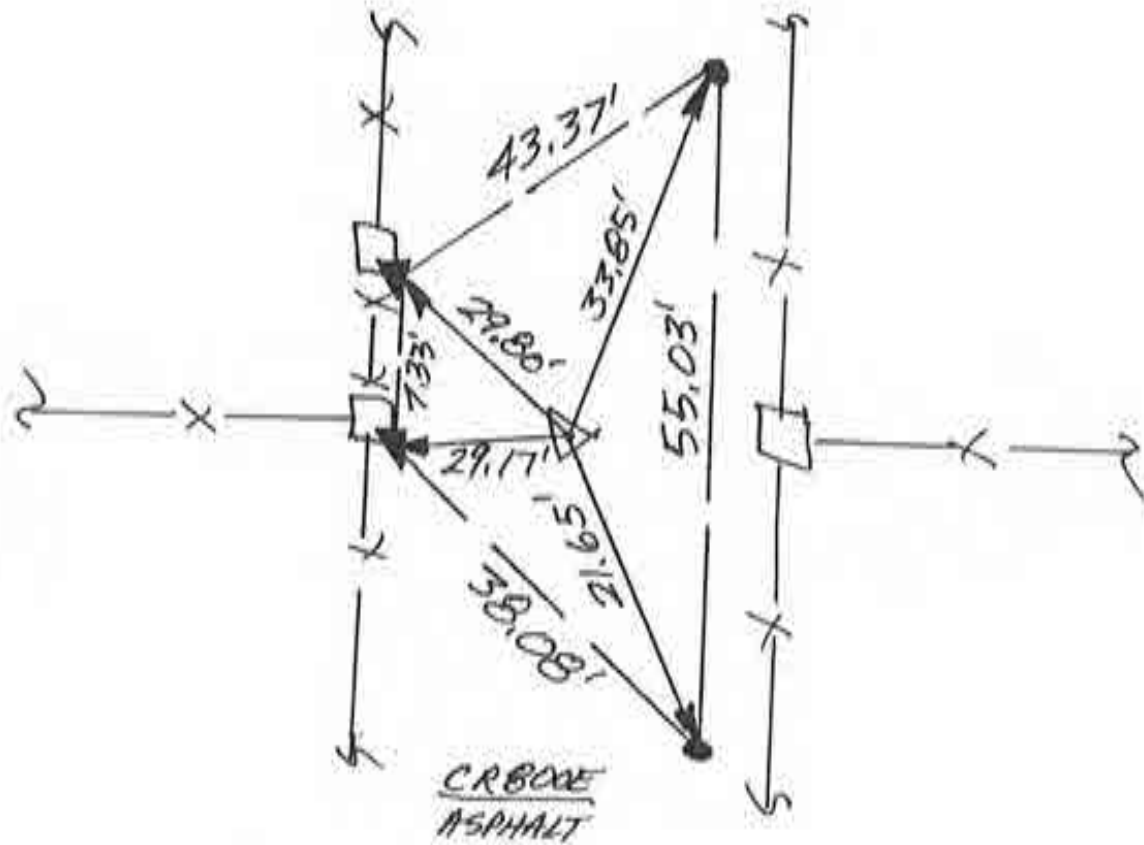
1. THURS. 7 JUNE '90 DLA RLS 0537, P. MAYER & S. FOUND NO METAL SOUNDING, SET REFS. W/RET. DIES.
2. TUES 4 SEPT '90 SET RR. SPIKE W/ CENTER PUNCH C R/W SPLITS. NO CO. HWY. D16!



WEST 1/4 COR. SEC. 29

N  
↑  
NO SCALE

1. TUES. 4 SEPT '90 DLA RLS 0537, PAT FOX φ;  
FOUND P.K NAIL @ 2 R/W SPLIT + FIELD  
DIVISIONS; SET REFS; NO CO. HWY. DIB.

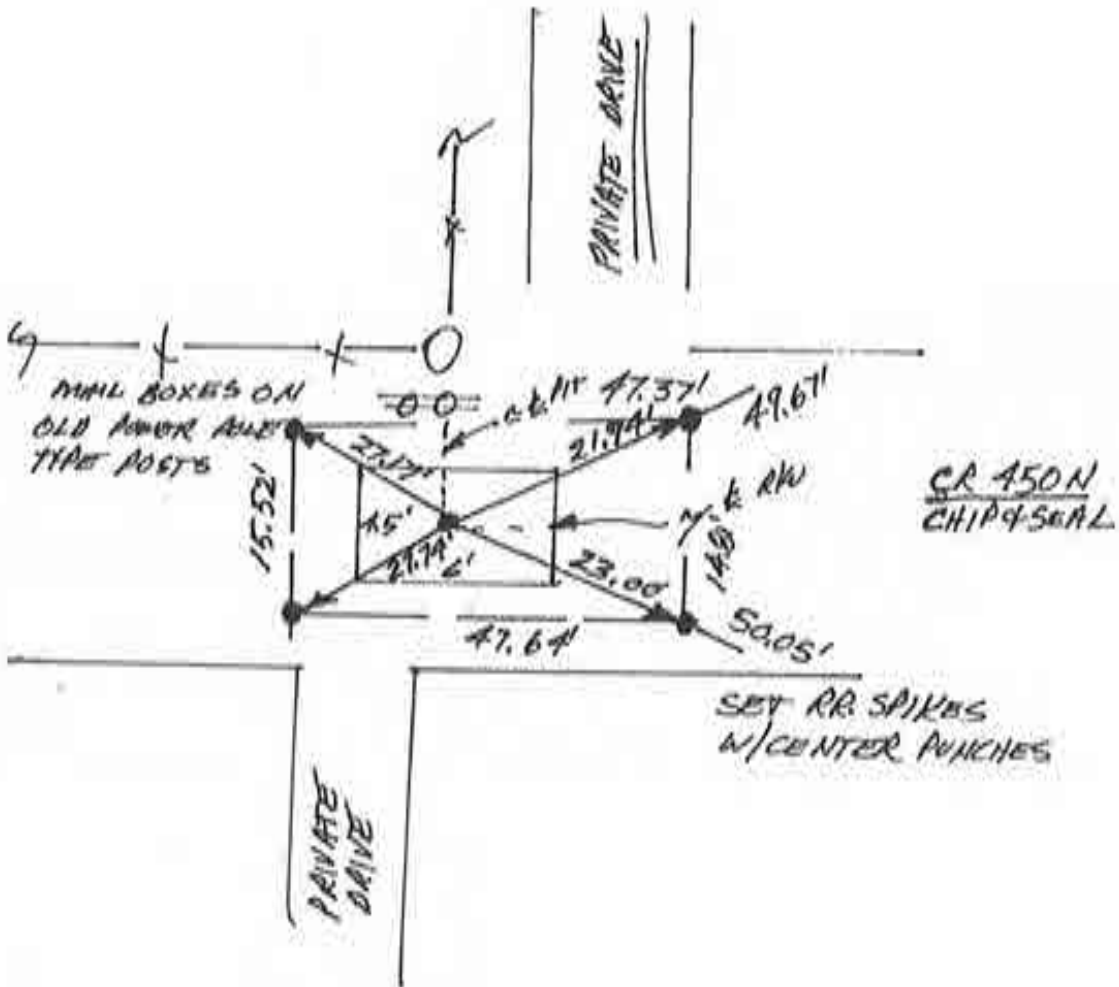


SW. COR. SEC. 29

N  
↑

1 SCALE

1. (SAT) SUN 26 '90 OLA RLS 0537 F. PANICI ♂  
DUG 6' x 4.5' x 4' DEEP HOLE - FOUND NO  
POST NORIT, NO STONE. DUG @ NEIGHBOR'S  
+ FAMILIAR HISTORY WHICH COINCIDES W/ 3911.16'  
CALL FROM NW COR. LITTLE CHARLEY'S RESERVE.  
DISTANCE WAS WHEELLED.
2. THURS 4 SEPT 90 W/PAT FOX ♂ SET RRS. W/C.R @  
FIELD DIVISION + WHEELLED 3911.16' MARK @ 34'  
R/W SPLIT.



WEST 1/4 COR. SEC. 32  
WHERE WEST LINE SEC. 32  
INTERSECTS LITTLE CHARLEY'S RESERVE

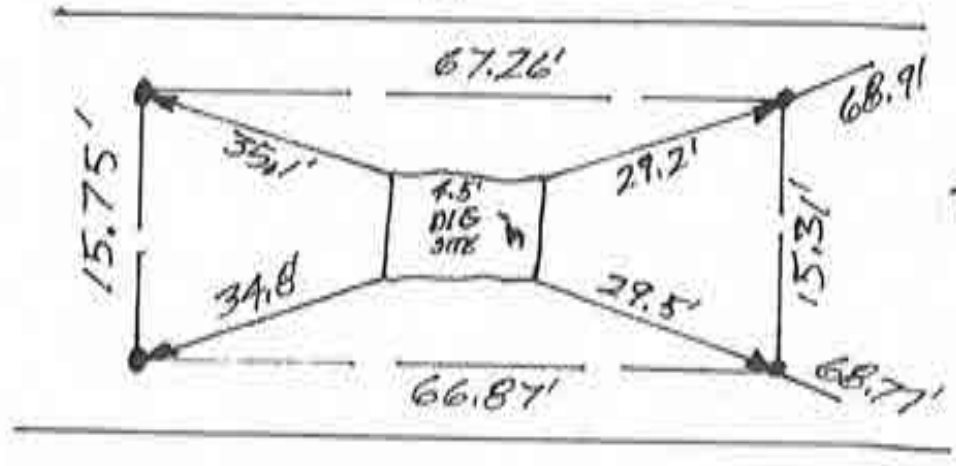


SCALE

1.501N 26 AUG '90 DLA RLS 0537, F. PANICI φ; DUB  
4' X 3' X 2.5' DEEP HOLE @ WHEELER ( - ? ) 1/2 MILE  
SPLIT + R/W SPLIT & ESTIMATED FIELD DIVISION TO  
NORTH. POSITION REQUIRES SECTION ANALYSIS OF BOTH  
SEC. 5 CASS CO. & SEC. 32 FULTON CO. WITH TRAVERSING  
THAT GOES BEYOND SCOPE OF THIS PROJECT. SET  
REFERENCES SO THAT DIG SITE CAN BE LOCATED.



FULTON CO.



CRICCON,  
CHAPSEAL

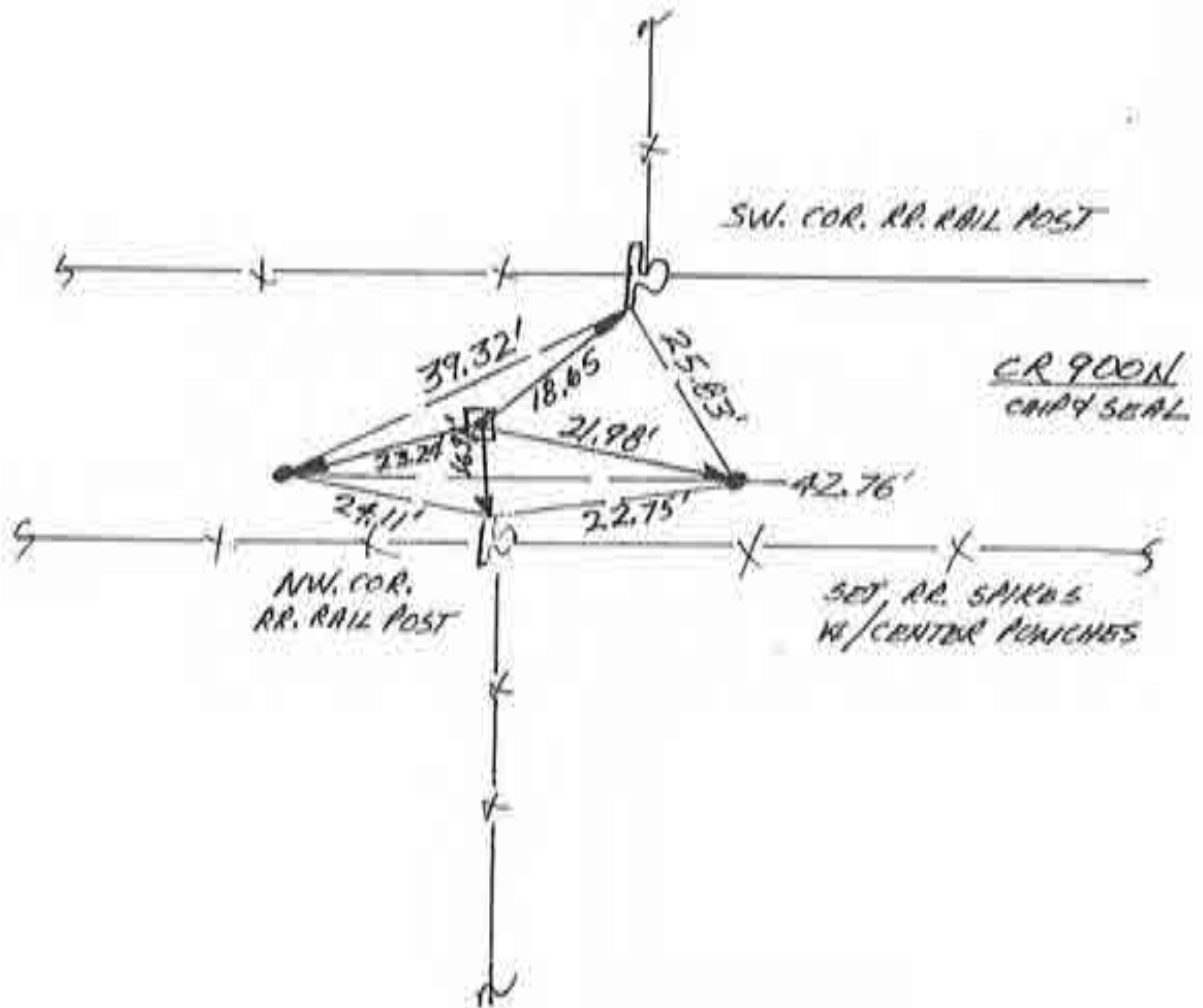
CASS CO.

NORTH 1/4 COR. SEC. 5  
(ACTUALLY 3/4 C. 5.32 FULTON COUNTY)

10/11

N  
↑  
NO SCALE

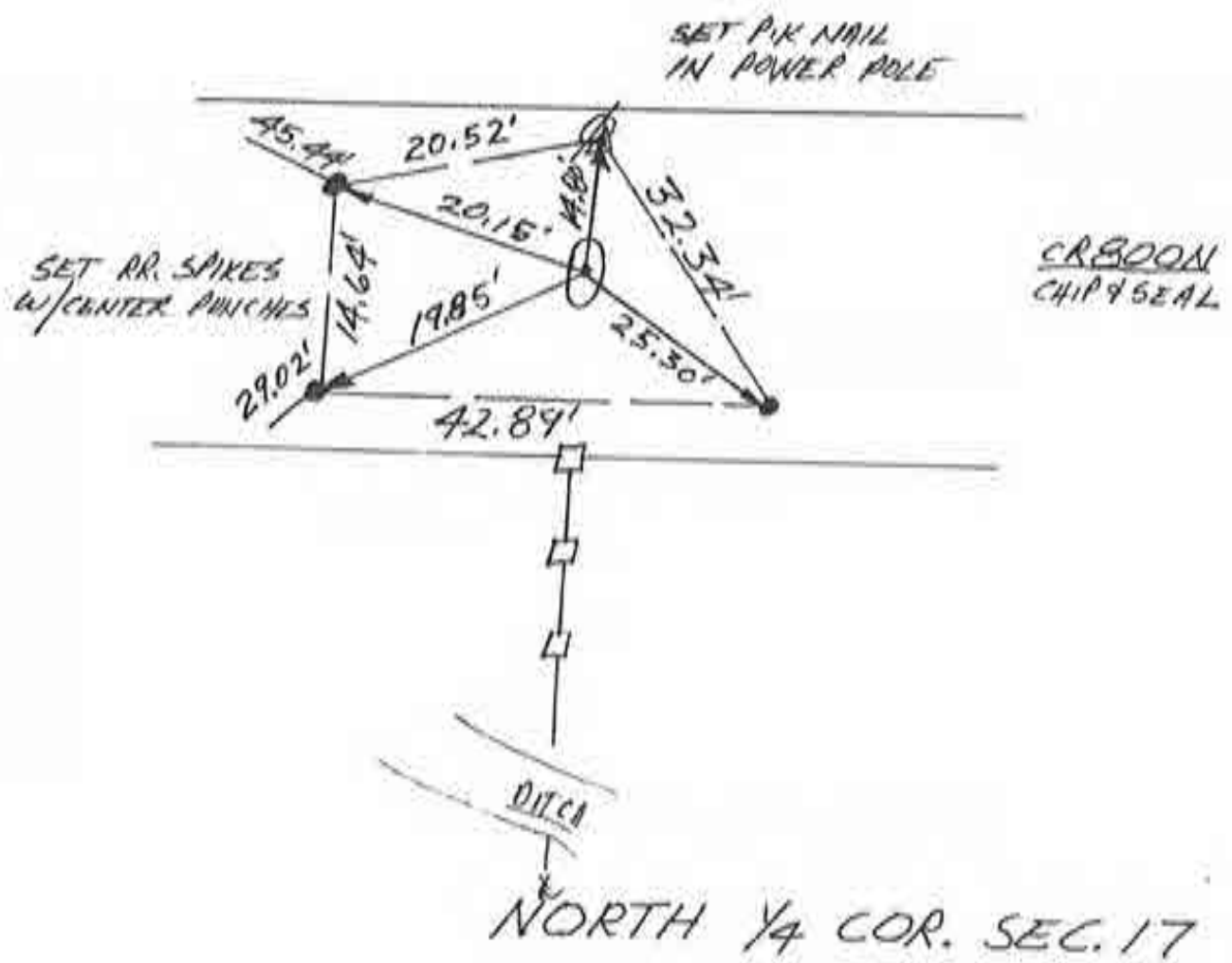
1. TUES. 5 JUNE '90 DLARLS 0537, P. MAYER; FOUND NO METAL @ C.R/W SPLIT @ FIELD DIVISIONS, SET REFS. WILL DIG. OFFSET IN FIELD DIVISIONS IS CONFUSING. FENCE ON NORTH IS NEW & APPEARS TO BE MORE OF A PASTURE LINE RATHER THAN A BOUNDARY. WILL DIG @ SOUTH FENCE FIRST.
2. SAT 30 JUNE '90 TOP POINT & MASS REF. D. & THEN STONE LOWERED STONE. STONE IS  $\approx 2'$  TALL &  $\approx \phi .7'$  THICK TRIANGLE. STONE HAS NO VISABLE MARKINGS. FENCE HYPOTHESIS VALID.
3. MON 3 SEPT '90 SET RR. S. W/C.P. @ STONE'S REFS.



NORTH 1/4 COR. SEC. 8

N  
↑  
V SCALE

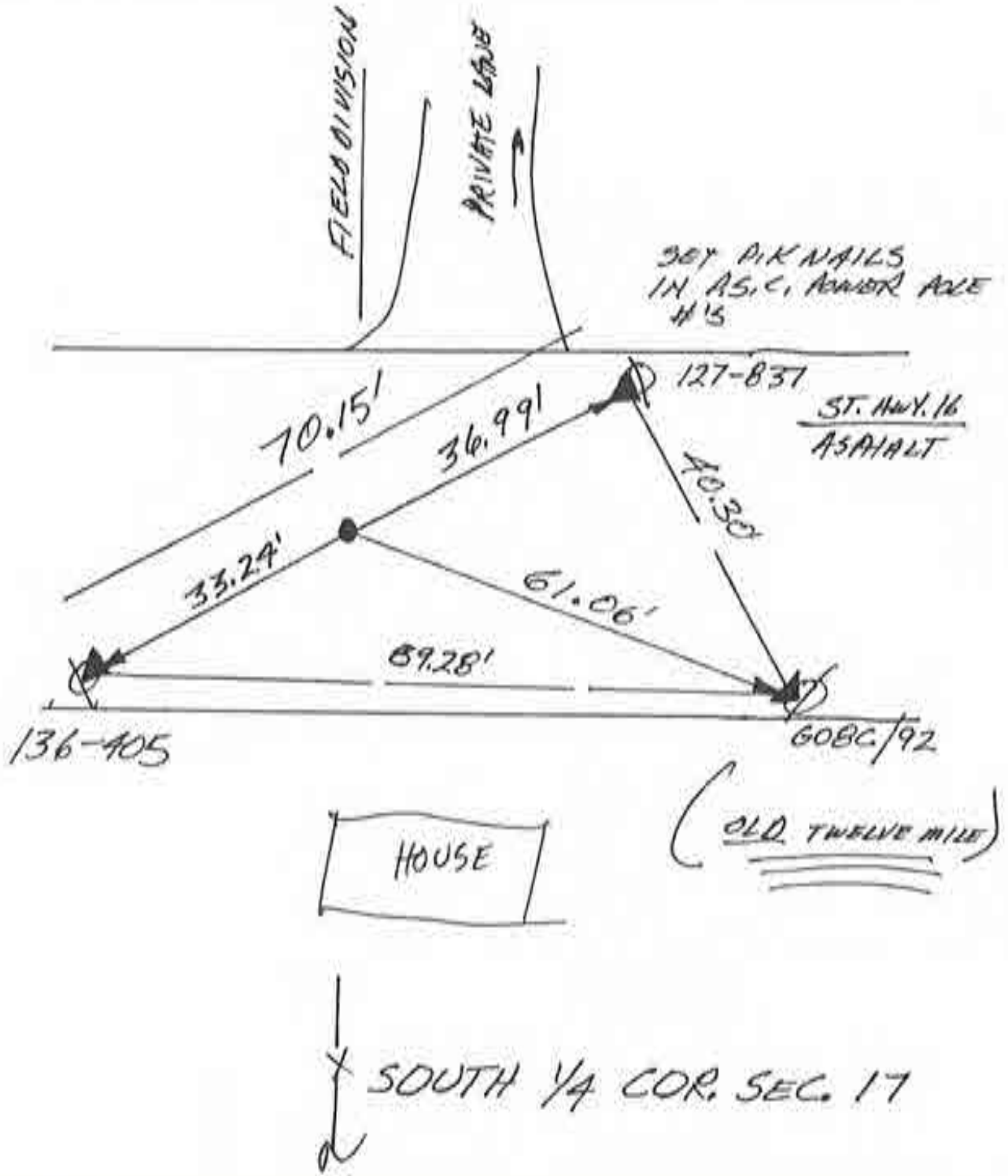
1. WED 6 JUNE '90 DLA RLS 0537, P. MAHER & S. FOUND NO METAL SOUNDING; SET REFS, WILL D/B.
2. SAT. 30 JUNE '90 FOUND TRIANGULAR STONE 3' 1.5" TALL X 1' THICK W/ NO VISABLE MARKINGS & POINT UP JUST UNDER PAVEMENT. REF'D STONE & THEN LOWERED AS PER REFS. STONE IS 2' 3" WEST OF FENCE LINE TO THE SOUTH. STONE IS 1.5' BELOW SURFACE NOW. REFS WENT TO TOP & MASS POINT.
3. TUES 4 SEPT '90 SET R.R.S. W/K. P.C. STONE'S REFS.





N  
↑  
SCALE

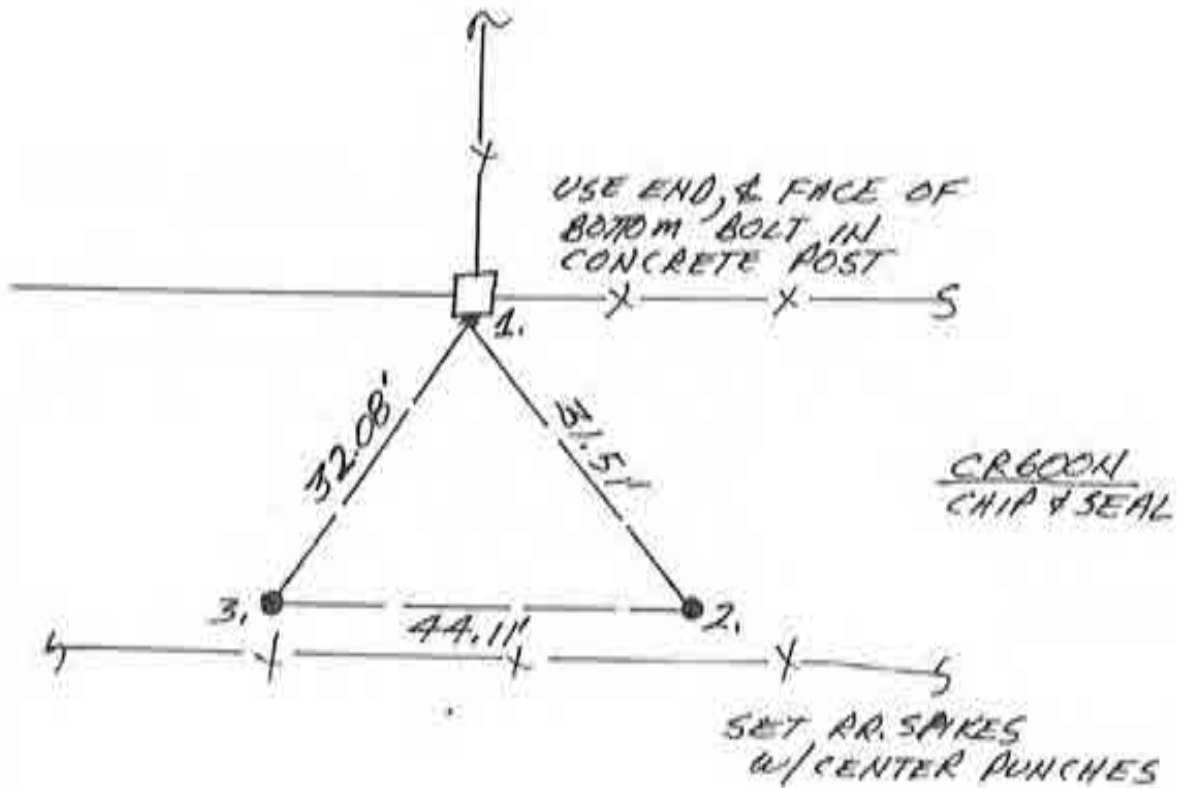
1. SAT 1 SEPT '90 DLA RLS 0537, F. PANICI &  
FOUND STRONG METAL SOUNDING @ C.R./W SPLIT  
+ FIELD DIVISION. SET RR. SPIKE W/CENTER  
PUNCH OVER SOUNDING (4 HIT SOMETHING WHILE  
DRIVING SPIKE).



N  
↑

SCALE

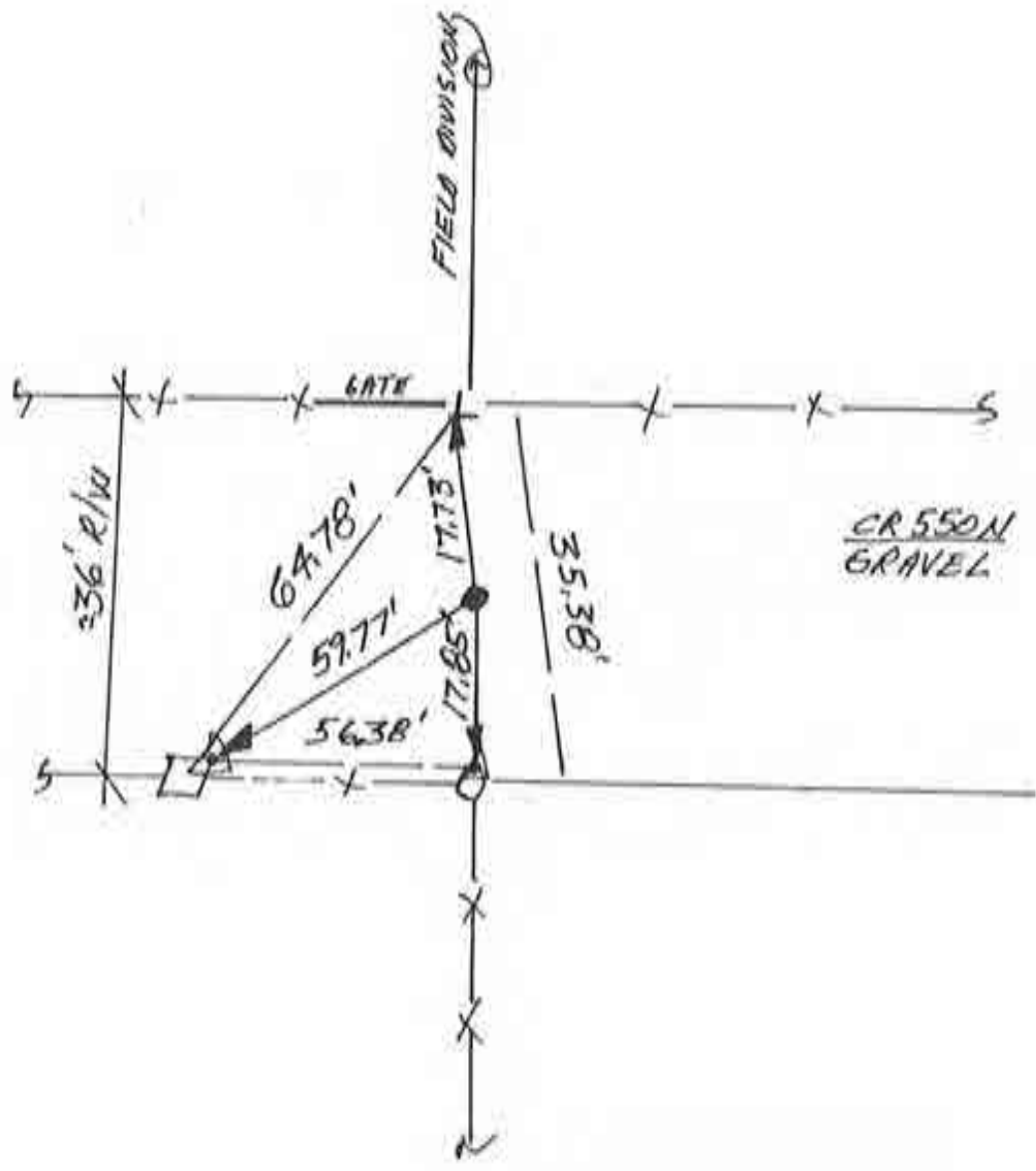
1. THURS. 7 JUNE '90 DIA RLS 0537, P. MAYER  $\phi$ ; FOUND NO METAL SOUNDING. SET REFS. WILL DIE.
2. SAT 25 AUG '90 W/F.R.  $\phi$ ; FOUND LARGE ANGULAR STONE W/ FLAT EDGE UP, W/ NO VISABLE MARKS @  $\approx 1.5'$  DEEP 1 = 16.10'; 2 = 22.98'; 3 = 23.20'.
3. TUES 4 SEPT '90 W/PAT FOX; SET RR.S. W/C.P. @ STONE'S REFS.



NORTH 1/4 COR. SEC. 29

N  
SCALE

1. THURS. 7 JUNE 190 OLA RLS 0537, P. MAYER &  
 FOUND NO METAL SOUNDING, SET REFS; SET PR. SNAKE  
 W/CENTER PUNCH @ 18' R/W SPILT. NO TIE IN DIB.

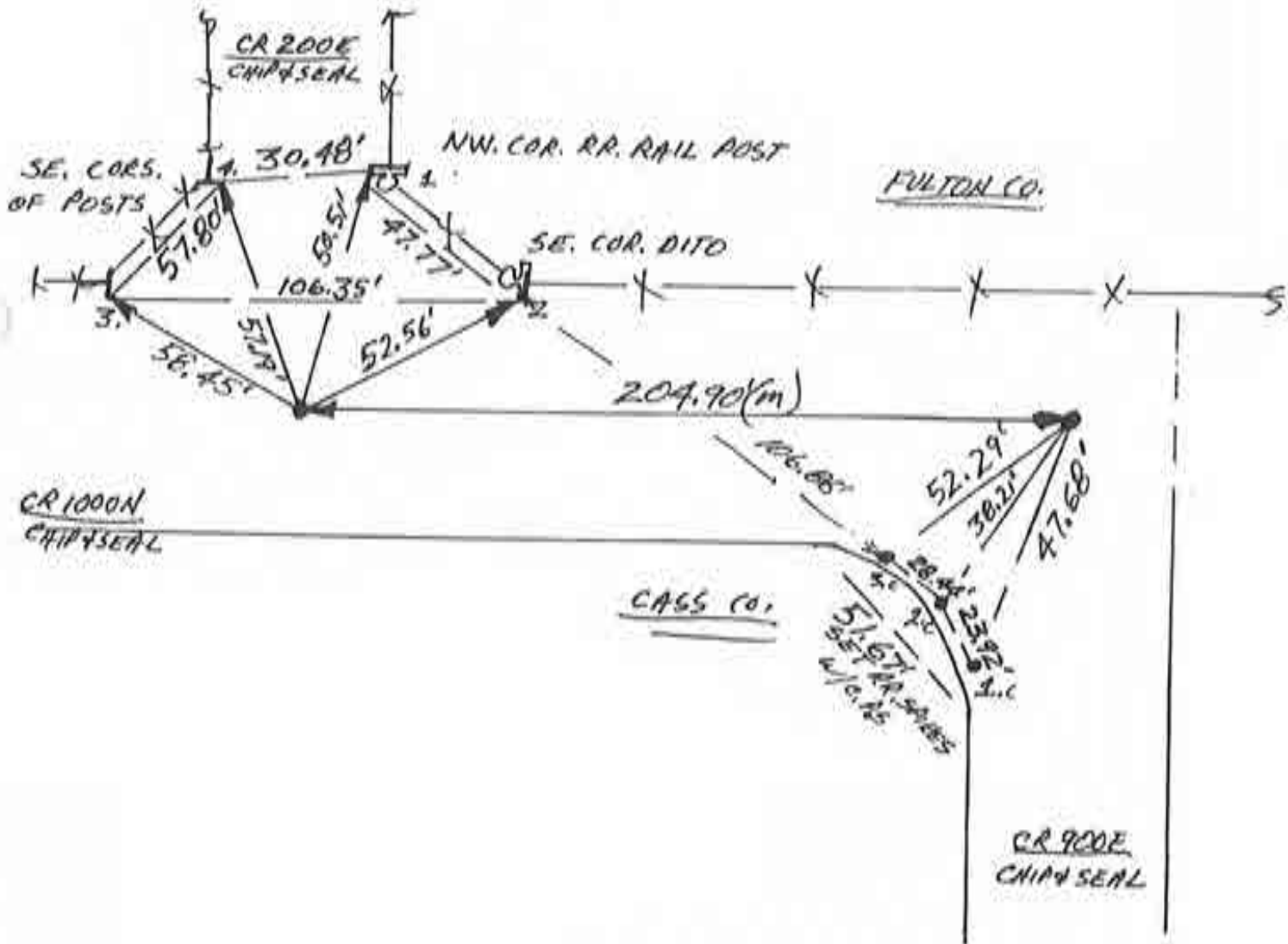


CENTER SEC. 29



N  
↑  
NO SCALE

1. SAT. 2 JUNE '90 OLA RLS 0537, F. PANICI  $\phi$ . FOUND NO METAL SOUNDING EITHER COR.; SET REFS, WILL DIG. RECORD FALLING = 3.10 CHAINS EAST = 204.60.
2. SAT 30 JUNE '90 0166116 W/F.P.; FOUND TRIANGULAR STONE W/ POINT UP, NO VISIBLE MARKINGS, STONE IS 3.5" TALL & 1" THICK & REFS = 1. = 50.51', 2 = 52.56', 3 = 58.45', 4 = 57.19'  $\rightarrow$  C STANDARD COR. - CLOSING COR! FOUND 1.5' STONE, 1" THICK W/ NO VISIBLE MARKINGS & POINT UP! STONE IS 1" DEEP & VERY CLOSE TO RECORD FALLING. REFS 1, c = 47.68', 2, c = 38.21', 3, c = 52.29'. (STONE IS 1.5' TALL).
3. MON. 3 SEPT '90 W/PAT FOX  $\phi$ . SET RR SPIKE W/CENTER PUNCH & STAND. COR. STONE; DISTANCE BETWEEN POINTS IS 204.90'. SET 5/8"  $\phi$  REBAR W/ ABSHER ID. CAP @ CLOSING COR.



NW. COR. SEC. 4

Corner I-1 2009 Project

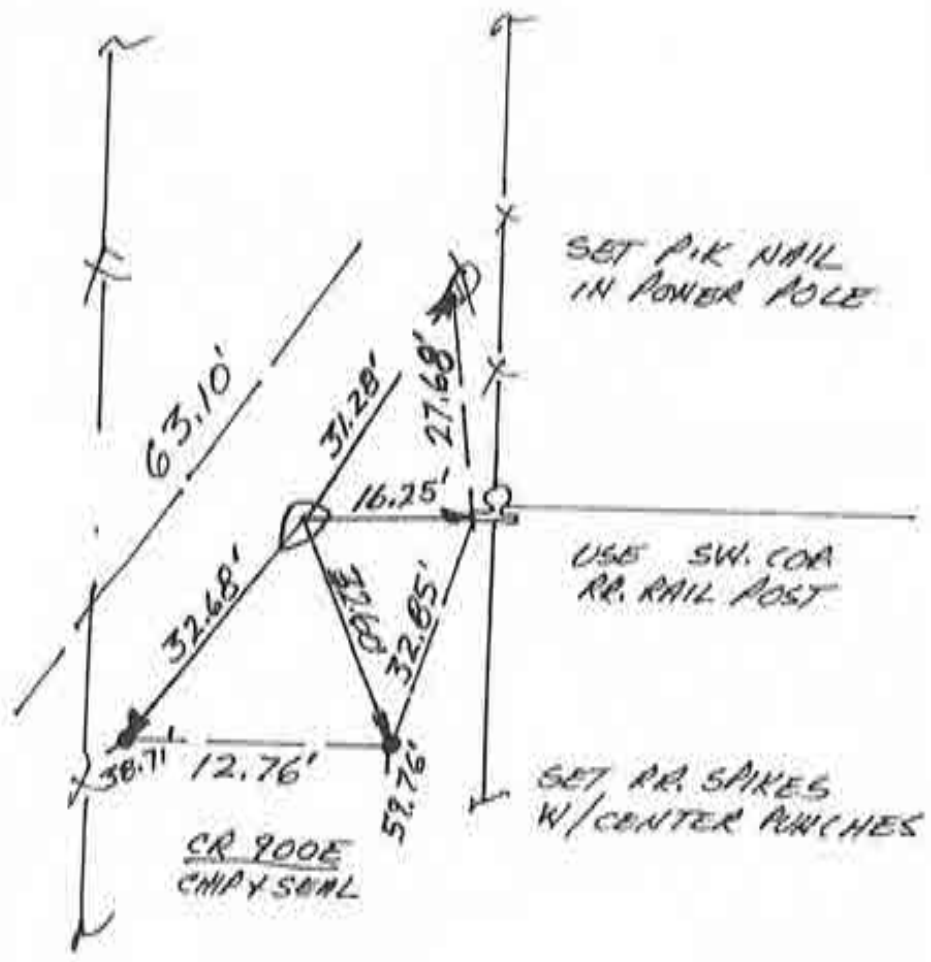
12/13

~~62~~



? SCALE

1. TUES. 5 JUNE '90 DLARLS 0537, P. MAVER &. FOUND NO METAL SOUNDING, SET REFS; WILL DIG.
2. SAT. 30 JUNE '90 F.P. 4 DIES, FOUND TRIANGULAR SHAPED STONE 3' 1" BELOW PAVEMENT W/ NO VISIBLE MARKINGS & POINT UP. STONE IS 2' TALL & 1.5' THICK; USED TOP POINT.
3. MON. 3 SEPT '90 SBT RR. SPIKE W/C.P. & STONE'S REFS.

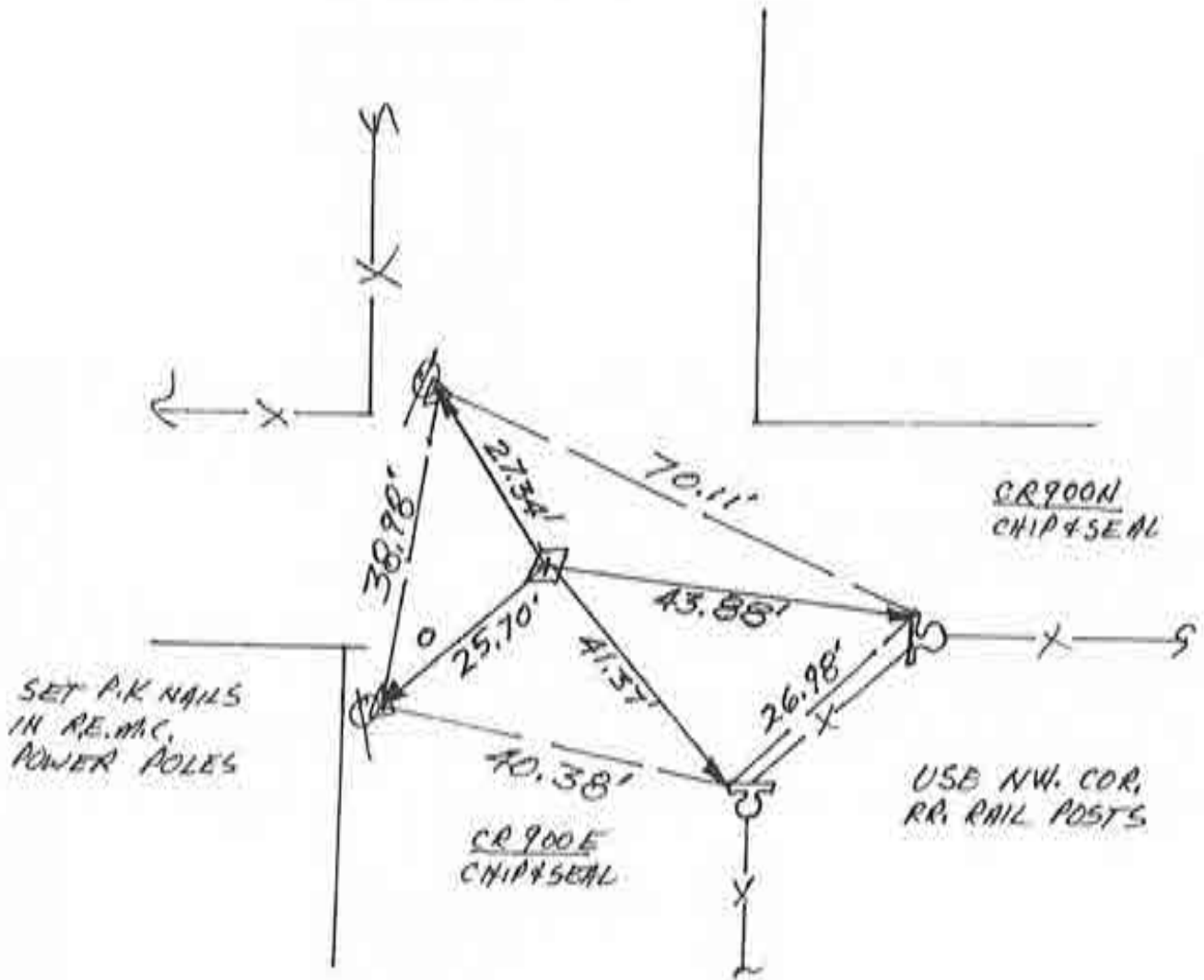


WEST 1/4 COR. SEC. 4

Corner I-3 2009 Project

N  
↑  
VO SCALE

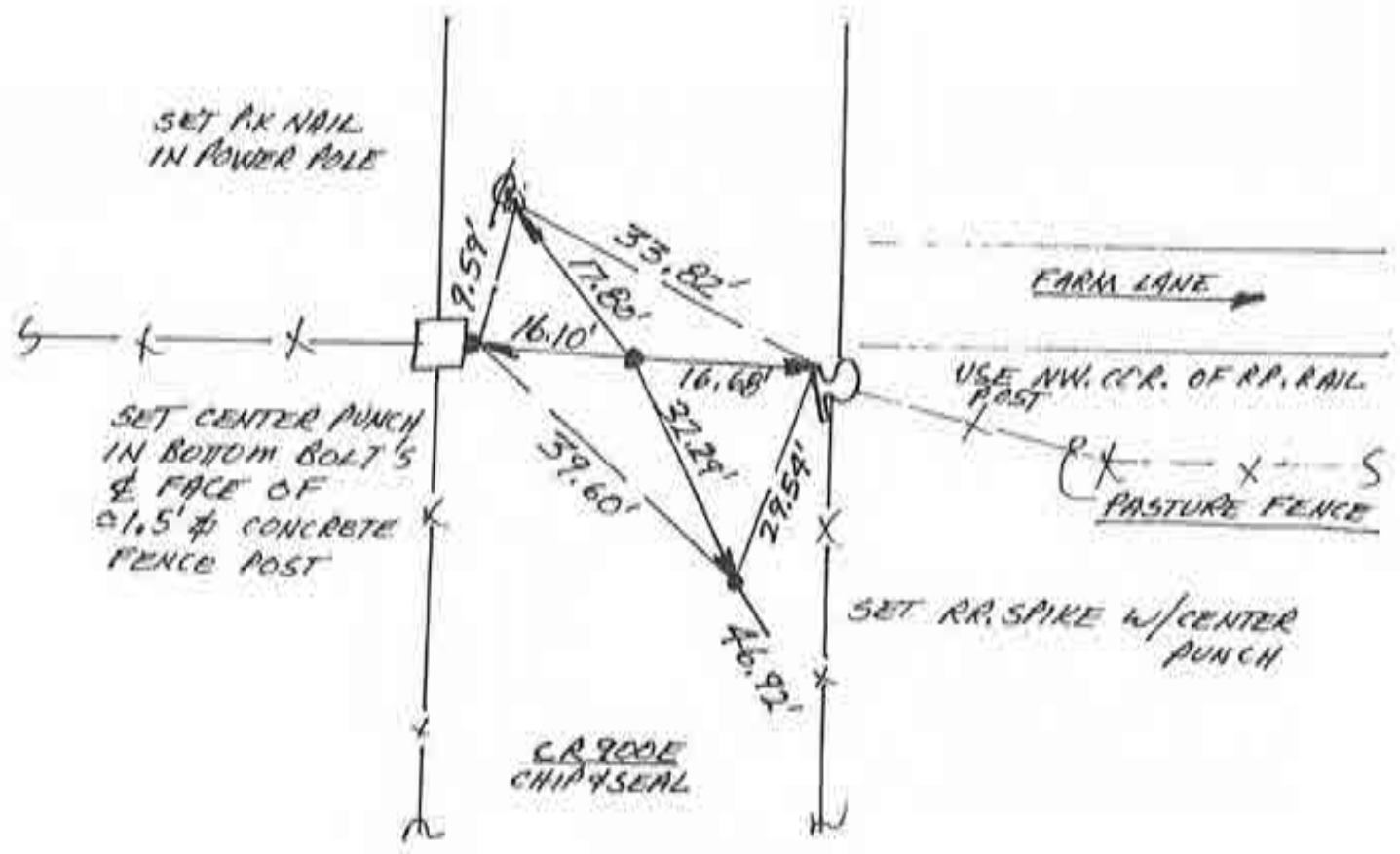
1. TUES. 5 JUNE '90 DLA RLS 0537, P. MAYER  $\phi$ ;  
P. MAYER  $\phi$ ; FOUND NO METAL SOUNDING;  
SET REFS; WILL DIG.
2. SAT 30 JUNE '90 DIG W/F.P.; FOUND 1.5' TALL X  
 $\phi$ .5'  $\phi$  COLUMN W/ 4" IN TOP OF STONE; NO OTHER  
VISIBLE MARKINGS. STONE IS  $\approx$  1' DEEP.
3. MON. 3 SEPT '90 W/PAT FOX  $\phi$ ; SET RR SPIKE W/CORNER  
PUNCH @ STONES REFS.



NW. COR. SEC. 9



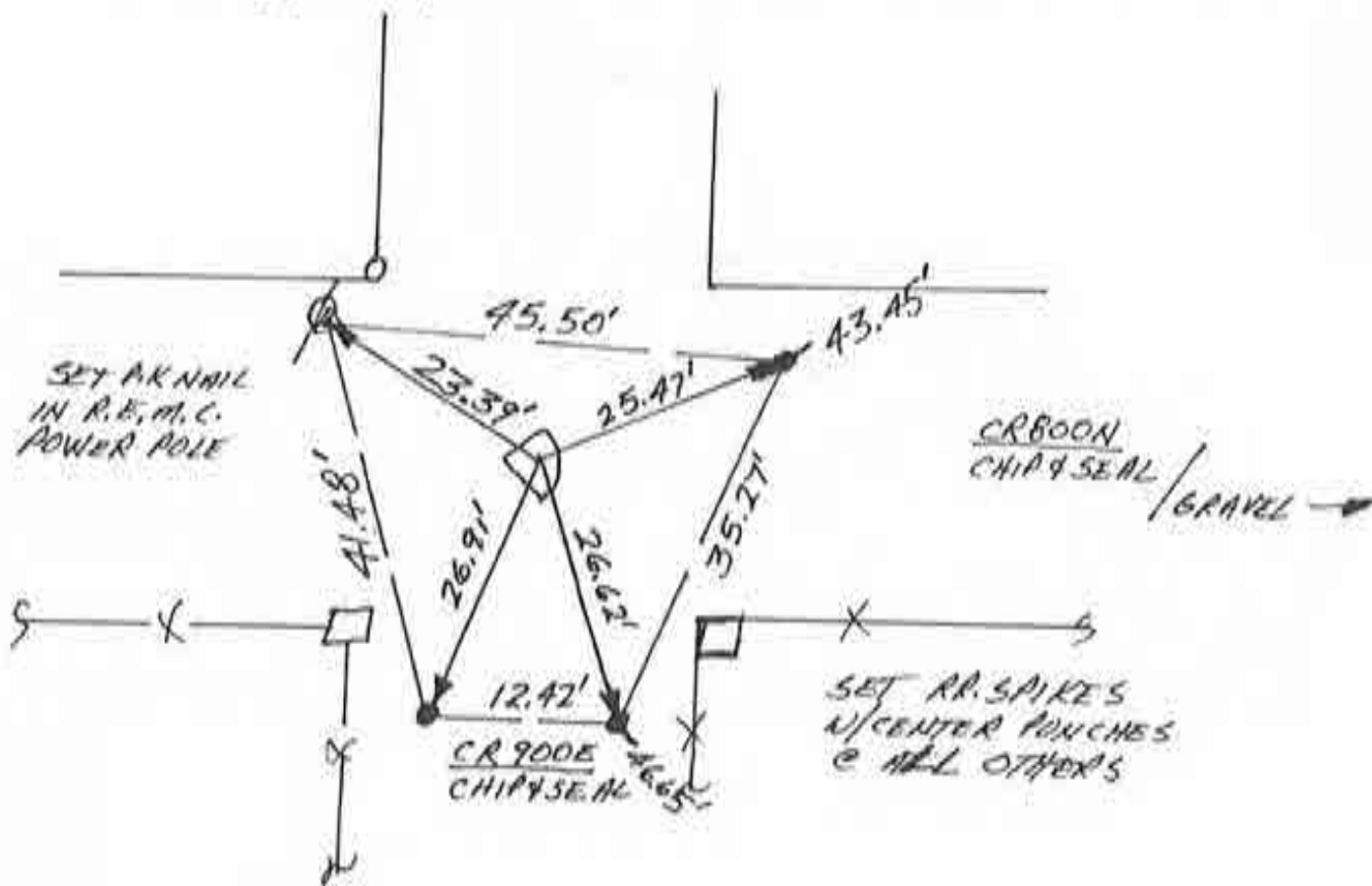
1. TUES. 5 JUNE '90 DLA RLS 0537, P. MAYER  $\phi$ ; FOUND NO METAL SOUNDING, SET REFS; WILL DIG.
2. SAT. 30 JUNE '90 DIG W/F. P.  $\phi$ . DUG 4'X4'X 2.5' DEEP HOLE THROUGH INDIGENOUS SOIL, FOUND NO POST, NO PIT, NO STONE; AREA IS UNSTABLE MUCK.
3. MON 3 SEPT '90 SET RR. S. W/C.P. @ 34' R/W SPLIT



WEST 1/4 COR. SEC. 9



1. TUES. 5 JUNE '90 DLA RLS 0537 P. MAYER  $\phi$ .  
FOUND NO METAL SOUNDING. SET REFS. WILL DIG.
2. SAT 30 JUNE '90 DIB N/F.P.  $\phi$ . FOUND 2' TALL X1' THICK  
TRIANGULAR STONE W/ FLAT TOP  $\approx \phi$ .5' BELOW PAVEMT.  
TOOK TOP & MASS. NO VISIBLE MARKINGS. LOWERED  
SPUD SO THAT TOP POINT IS  $\approx$  1' BELOW SURFACE.  
WHILE LOWERING STONE DISCOVERED THAT BASE OF STONE  
IS  $\approx$  2.5' WIDE FORMING SOMEWHAT OF A PYRAMID &  
RESTING ON HORIZONTAL TIMBERS USED TO MAT THE ROADWAY  
IN THE MUCK. THIS ROAD CONSTRUCTION TECHNIQUE IS  
FOUND COMMONLY THROUGHOUT THE COUNTY.
3. MON 3 SEPT '90 W/PAT FOX SET RR. S. W/C.P. @  
STONE'S REFS.



NW. COR. SEC. 16

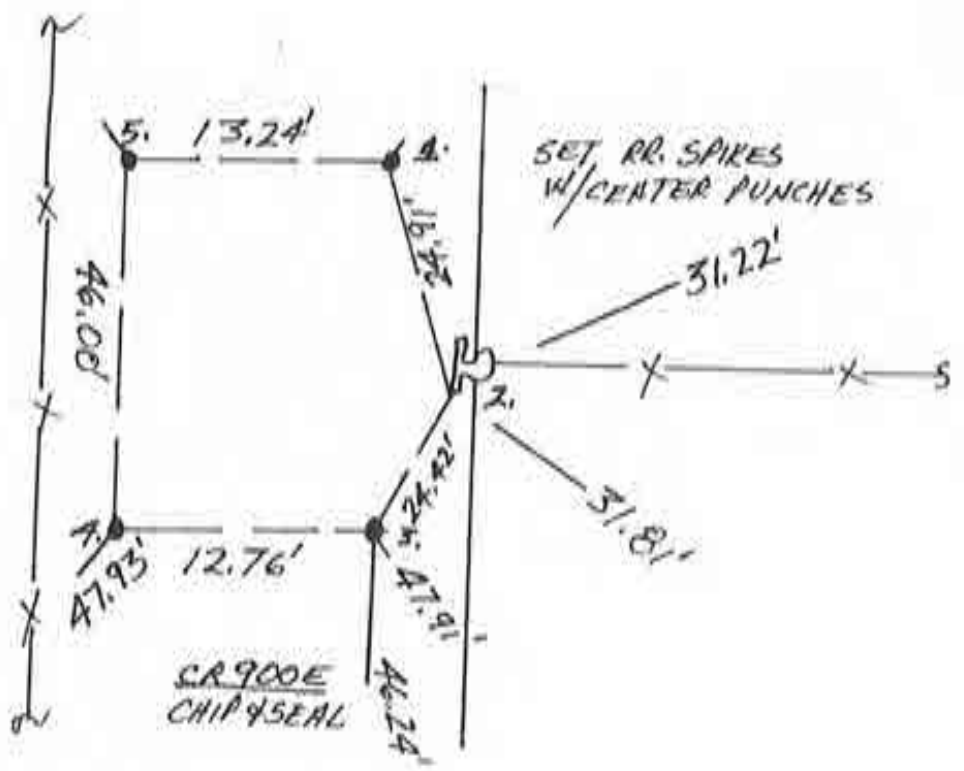






1. TUES 5 JUNE 90 OLA ALS 0537, P. MAHER  $\phi$ .  
FOUND NO METAL SOUNDING, SET REFS, WILL  
DIB.
2. SAT 25 AUG 90 N/F.P.  $\phi$ ; FOUND LARGE  
TRIANGULAR STONE 1.5' BASE  $\phi$  2' TALL @  
 $\approx$  1.2' DEEP - NO VISABLE MARKS; USED  
TOP POINT 1. = 21.02', 2. = 15.33', 3. = 27.09',  
4. = 27.04', 5. = 20.44'. STONE 15 3' NORTH  
OF FENCE TO EAST
3. MON 3 SEPT 90 W/PAT FOX  $\phi$ ; SET RR. S.W./C.P.  
@ STONE'S REFS.

NO FIELD DIVISION

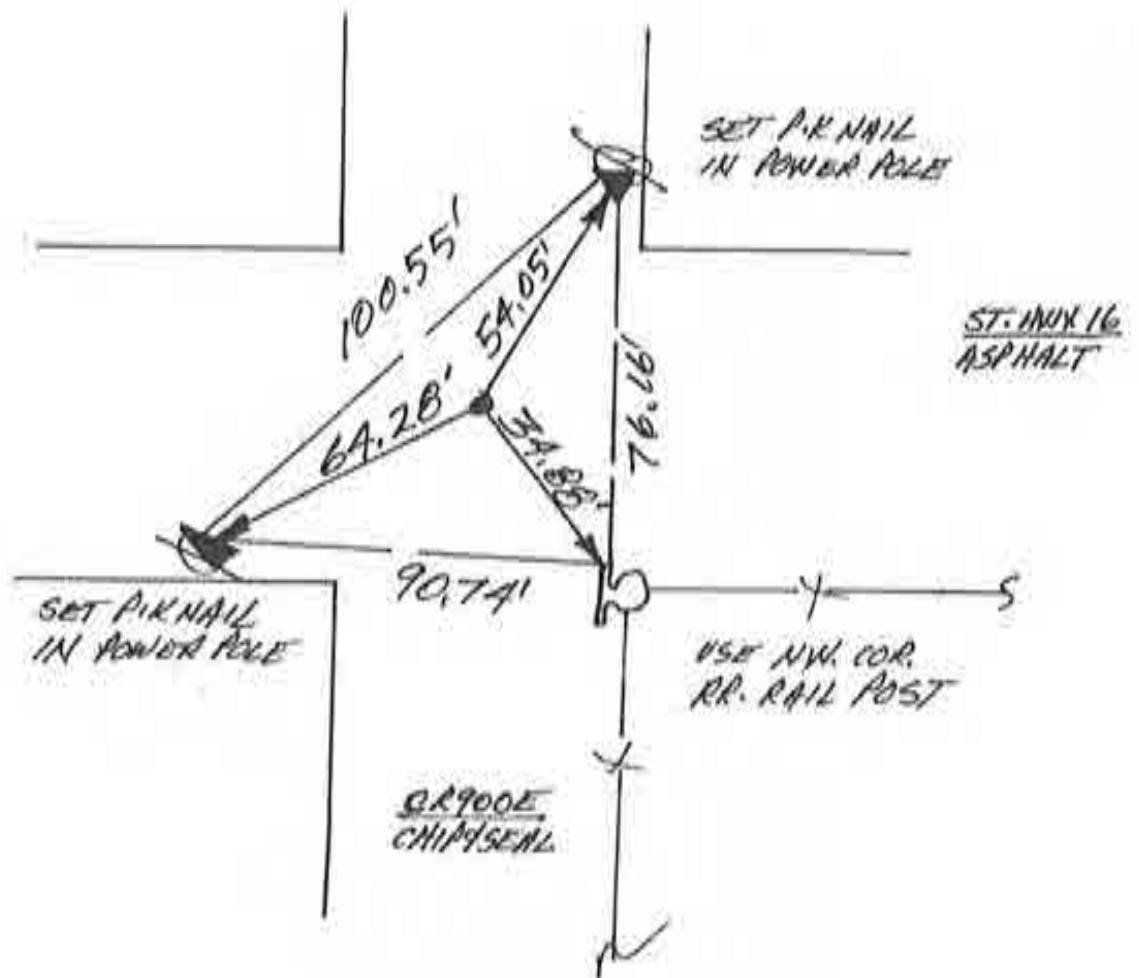


WEST 1/4 COR. SEC. 16



N  
↑  
SCALE

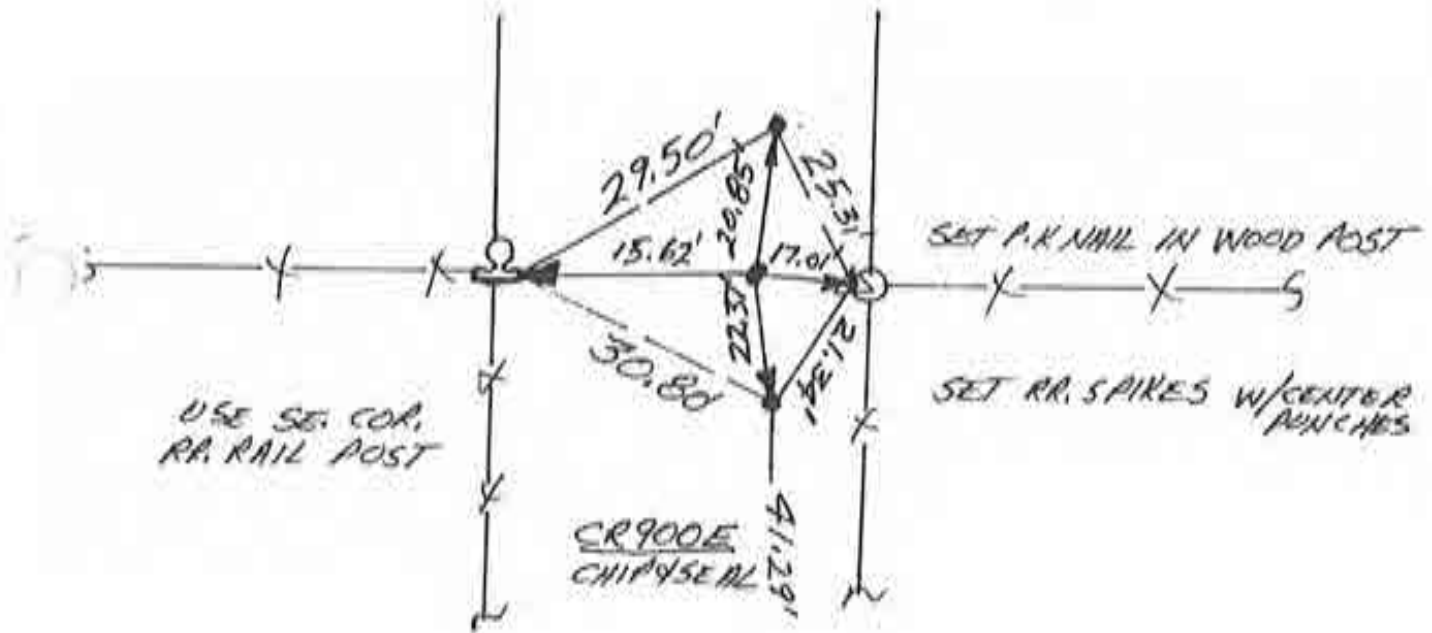
1. SAT 1 SEPT '90 OLA RLS 0537, F. PANICI &  
FOUND STRONG METAL SOUNDING @ INTERSECTION  
OF R/W SPLITS. SET RR. SPIKE W/ CENTER PUNCH  
OVER SOUNDING.



SOUTHEAST COR. SEC. 17



1. THURS. 7 JUNE '90 DLA RLS 0537, P. MAYER  $\phi$ .  
FOUND NO METAL SOUNDING, SET REFS, WILL DIG.
2. SAT 25 AUG '90 DUG 6' X 3.5' X 3' DEEP HOLE  
THAT COVERS BOTH FENCES TO EAST & WEST.  
FOUND NO POST, NO PIT, NO STONE. WILL SPLIT  
R/W + FENCE / FIELD DIVISION TO WEST.
3. TUES 4 SEPT '90 W/PAT FOX; SET RR. W/C.P. @  
C 32' R/W SPLIT. NOTE! ROAD NOT PATCHED YET;  
SET IN HARD BAKED CLAY BASE.

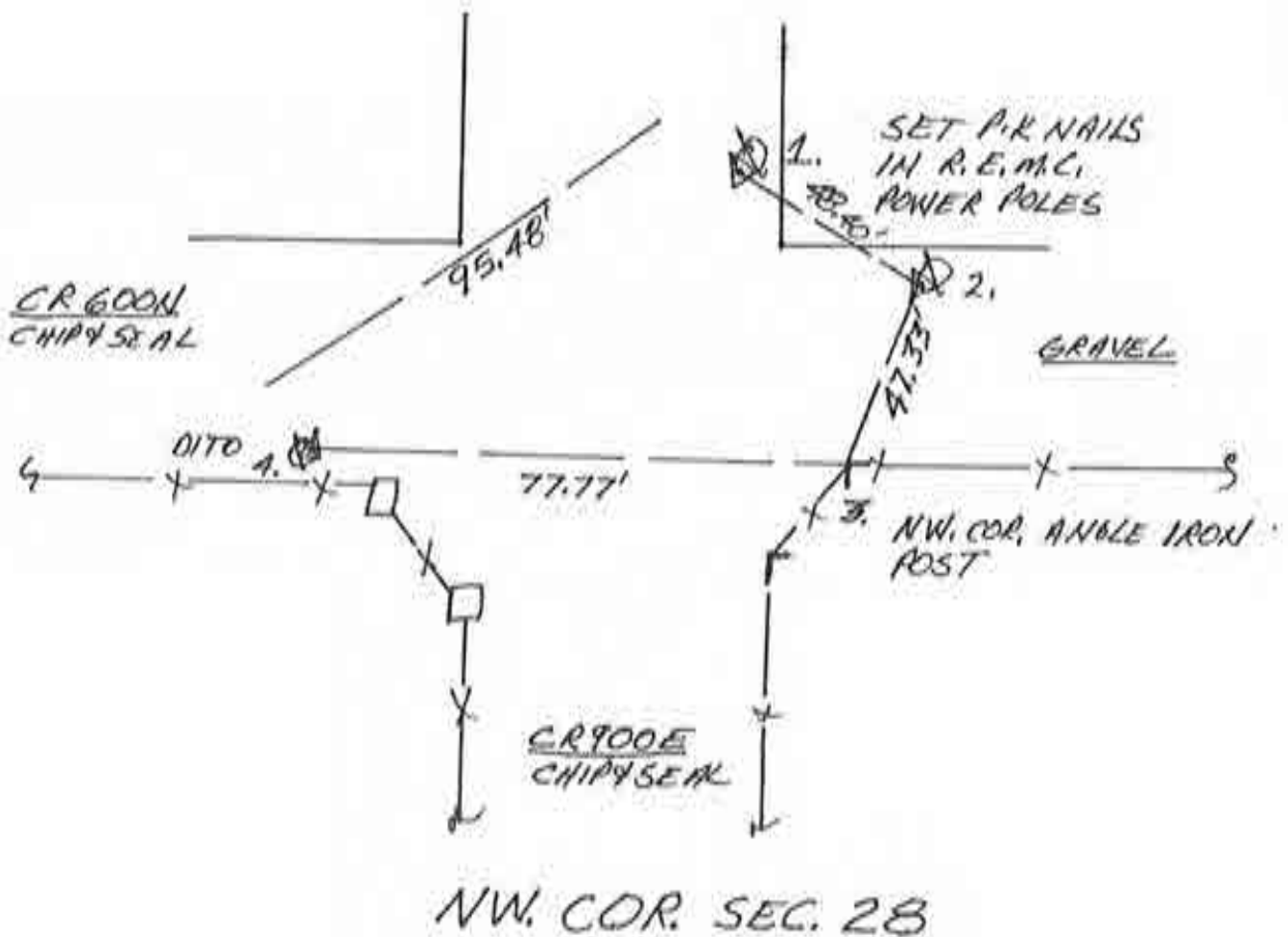


WEST 1/4 COR. SEC. 21



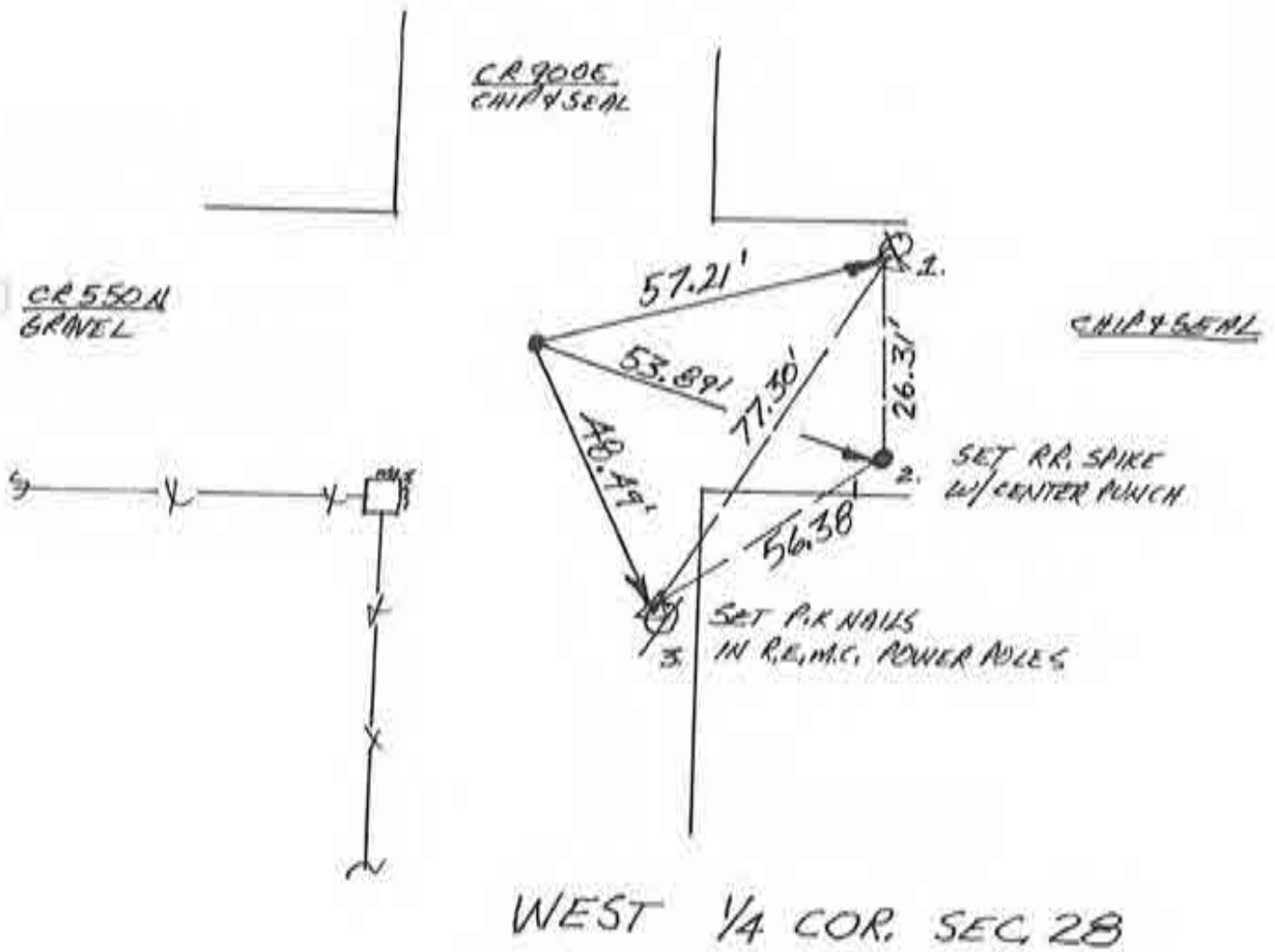
N  
10 SCALE

1. THURS. 7 JUNE '90 DLA RLS 0537, P. MAIER  $\phi$ , FOUND RR. SPIKE IN INTERSECTION  $\phi$  SET CENTER PUNCH; SET REFS; WILL DIG. FOUND SPIKE'S REFS = 1. = 50.53'; 2. = 59.38'; 3. = 27.27'; 4. = 56.80'
2. SAT 25 AUG '90 w/ F.P.  $\phi$ ; FOUND LARGE TRIANGULAR STONE w/ FLAT POINT w/ "X" CHISEL IN TOP  $\phi$  NO OTHER VISABLE MARKINGS  $\phi$  1. = 50.37'; 2. = 60.71'; 3. = 29.18'; 4. = 55.42'. WILL SET RR. S. w/ C.P.  $\phi$  "X".
3. TUES 4 SEPT '90 SET RR. SPIKE w/ CENTER PUNCH @ STONE'S REFS.



N  
SCALE

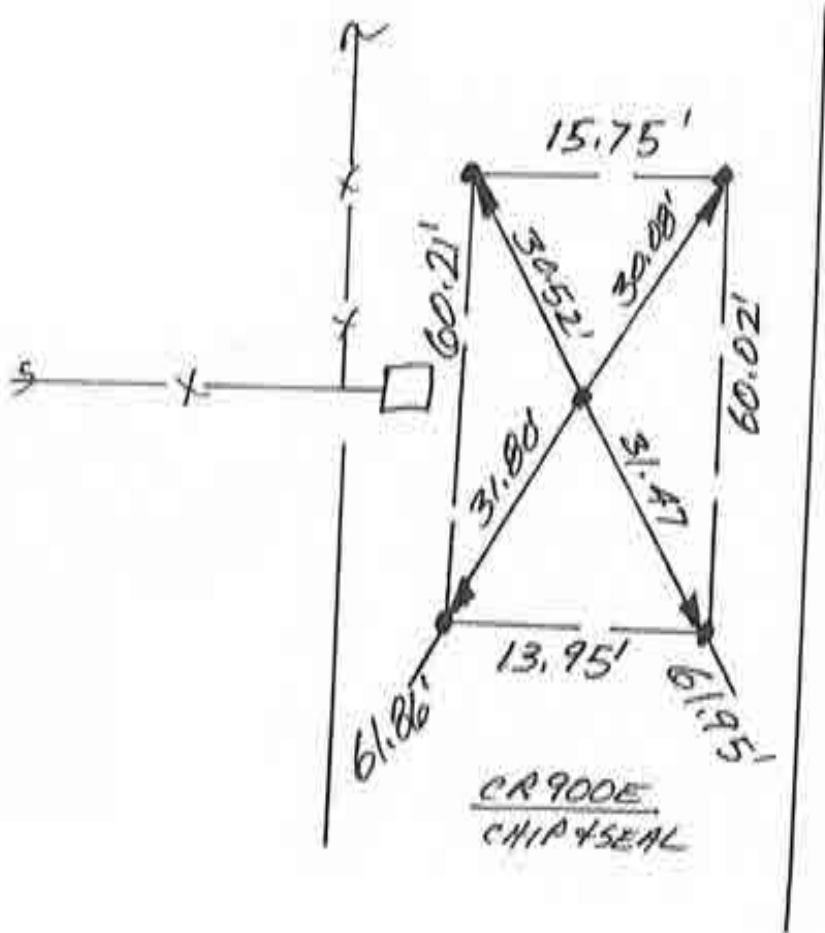
1. THURS. 7 JUNE '90 OLN RLS 0537, P. MAYER;  
FOUND RR. SPIKE IN INTERSECTION & SET CENTER  
PUNCH; SET REFS; WILL DIG. FOUND SPIKE'S REFS →  
1. = 57.21' ; 2. = 53.89' ; 3. = 48.49'
2. SUN 26 AUG '90 DIG W/F.P.; DUG 4' X 4' X 3' DEEP  
HOLE; FOUND NO POST, NO PIT, NO STONE;  
WILL REPLACE SPIKE!
3. TUES. 4 SEPT '90 W/PAT FOX & S; SET RR. S. W/C.P.  
& FOUND SPIKE'S REFS.





SCALE

1. TUES. 4 SEPT '90 DLA ALS 0537, PAT FOX  $\phi$ .  
FOUND NO METAL SOUNDING @ R/W SPLIT + FIELD  
DIVISION; SET RR. SPIKE W/CENTER PUNCH @  
34' R/W SPLIT + FIELD DIVISION.

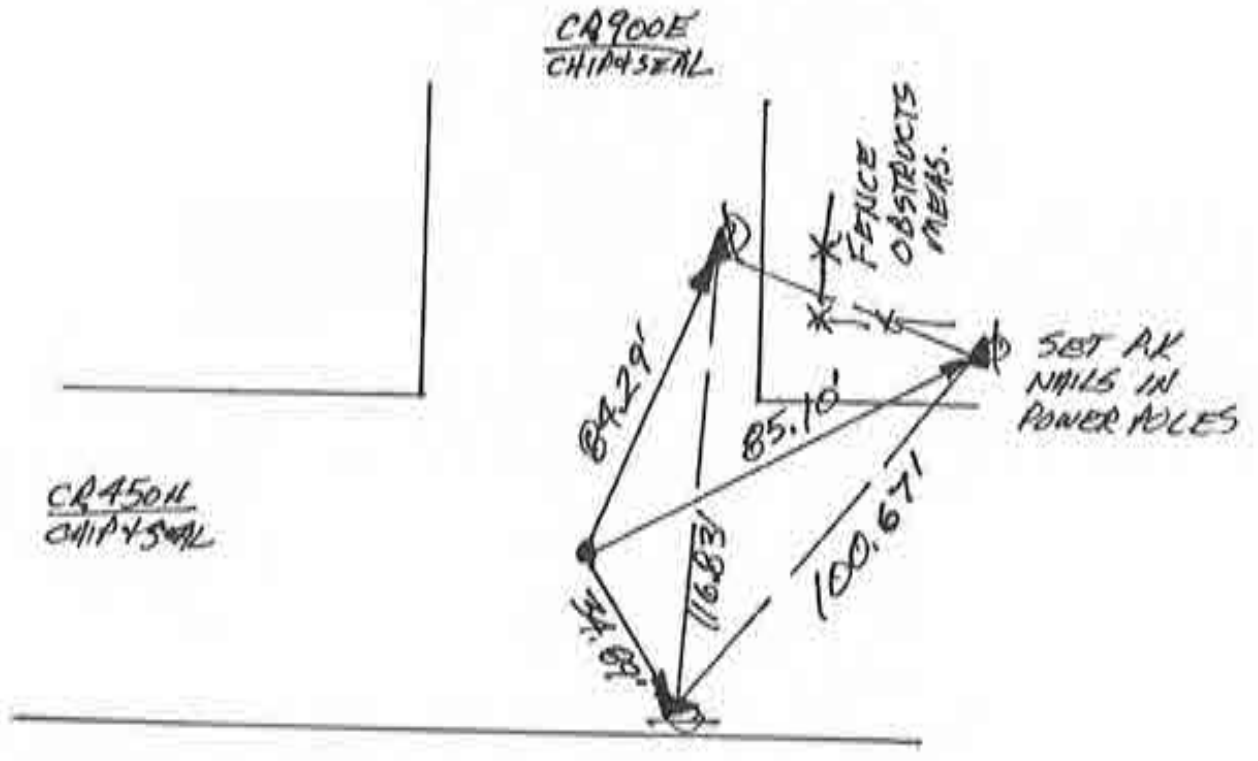


SW. COR. SEC. 2B



N  
 ↑  
 7 SCALE

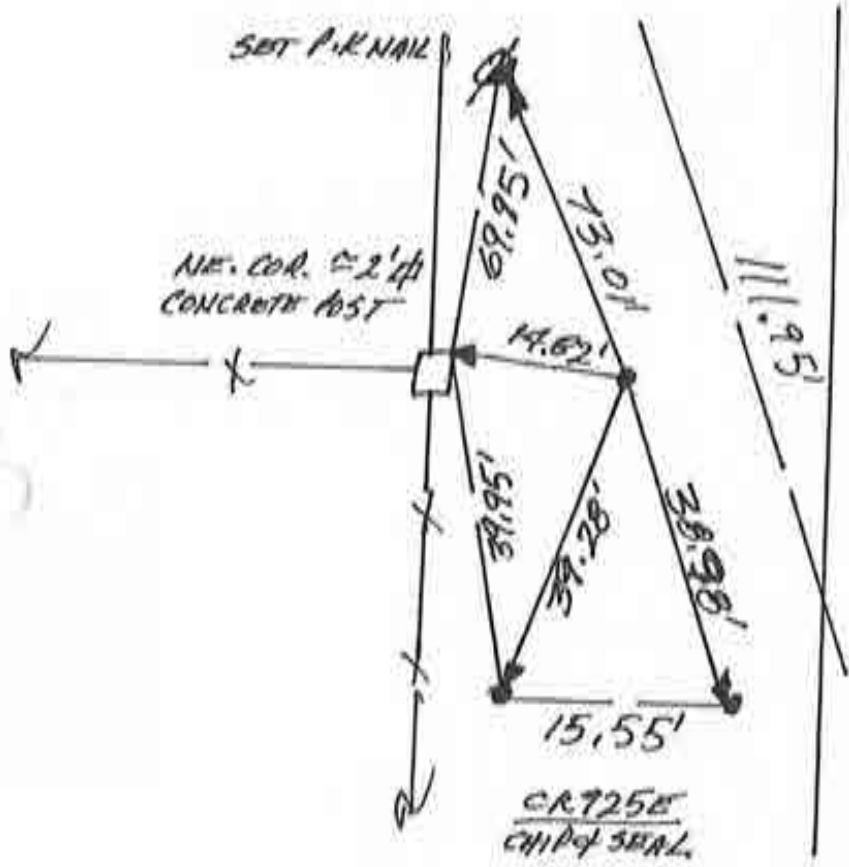
1. TUES 4 SEPT '90, OLA RLS 0537, PAT FOX φ;  
 SET RR. SPIKE w/ CENTER PUNCH @ FOUND METAL  
 SOUNDING @ R/W SPLITS. NO CO. INV. DIG!



~ WEST 1/4 COR. SEC. 33  
 WHERE WEST LINE SEC. 33  
 INTERSECTS LITZ CHARLIE'S RESERVE

N  
 ↗  
0 SCALE

1. TUES 4 SEPT 90 DLA RLS 0537 PAT FOX Φ;  
 FOUND NO METAL SCOURING. SET RR SPIKE W/  
 CENTER PUNCH @ 32' R/W SPRT + FIELD DIVISION.



SET RR SPIKES  
 W/ CENTER PUNCHES

≈ NW. COR. SEC. 4 T27N-R3E  
 ⇒ WHERE NORTH LINE OF S.A  
 INTERSECTS LITTLE CHARLOYS RESERVE

Corner J-25 2009 Project

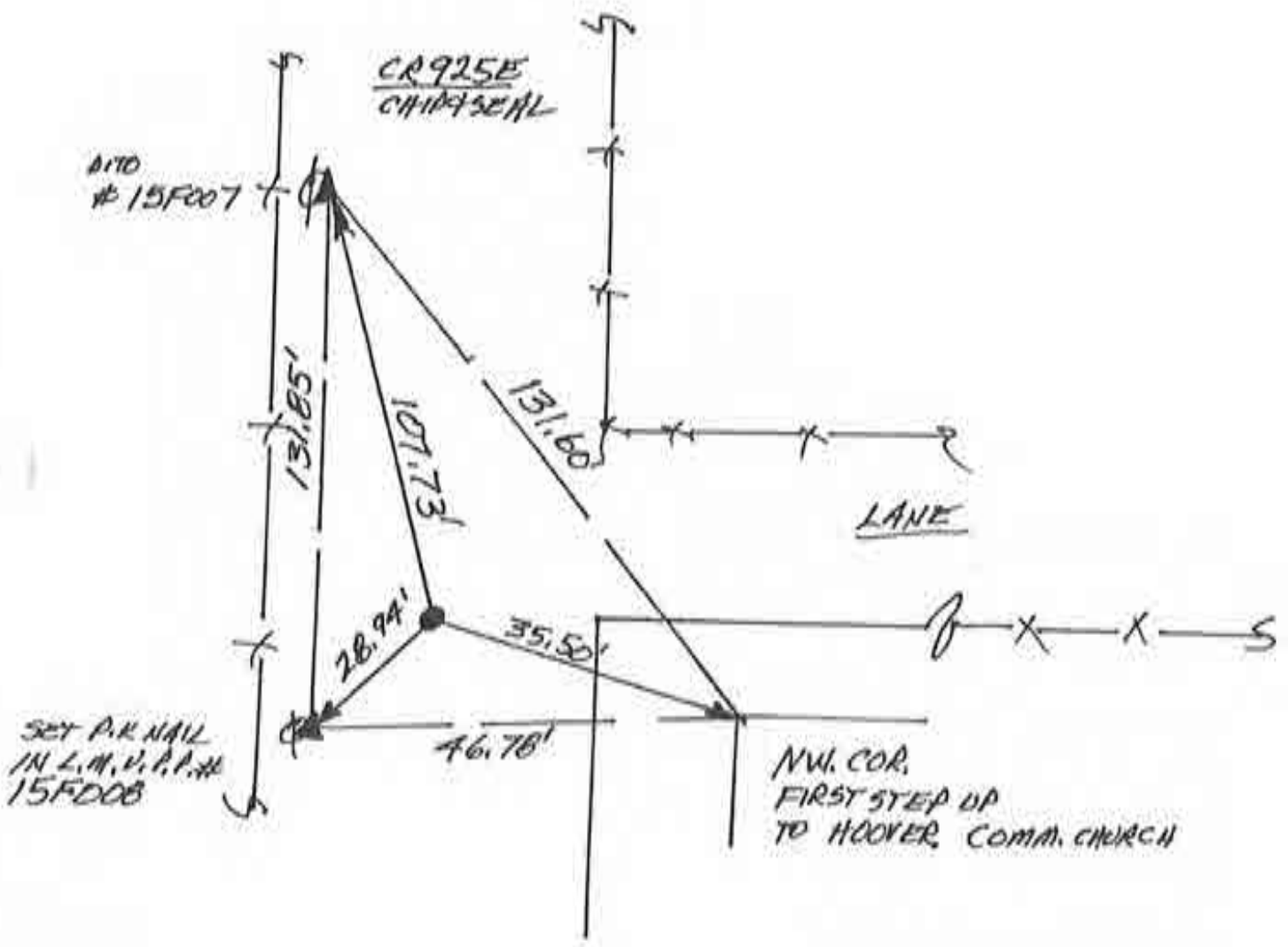
~~11/11~~



1. TUES 4 SEPT '90 OLA RLS 0537 PAT FOX D.  
 FOUND STRONG METAL SOUNDING @ C.R./W. SPIT  
 + AIR PHOTO FIELD DIVISION TO EAST. SET RR. SPIKE  
 W/CENTER PUNCH OVER SOUNDING; SET RAFFS.



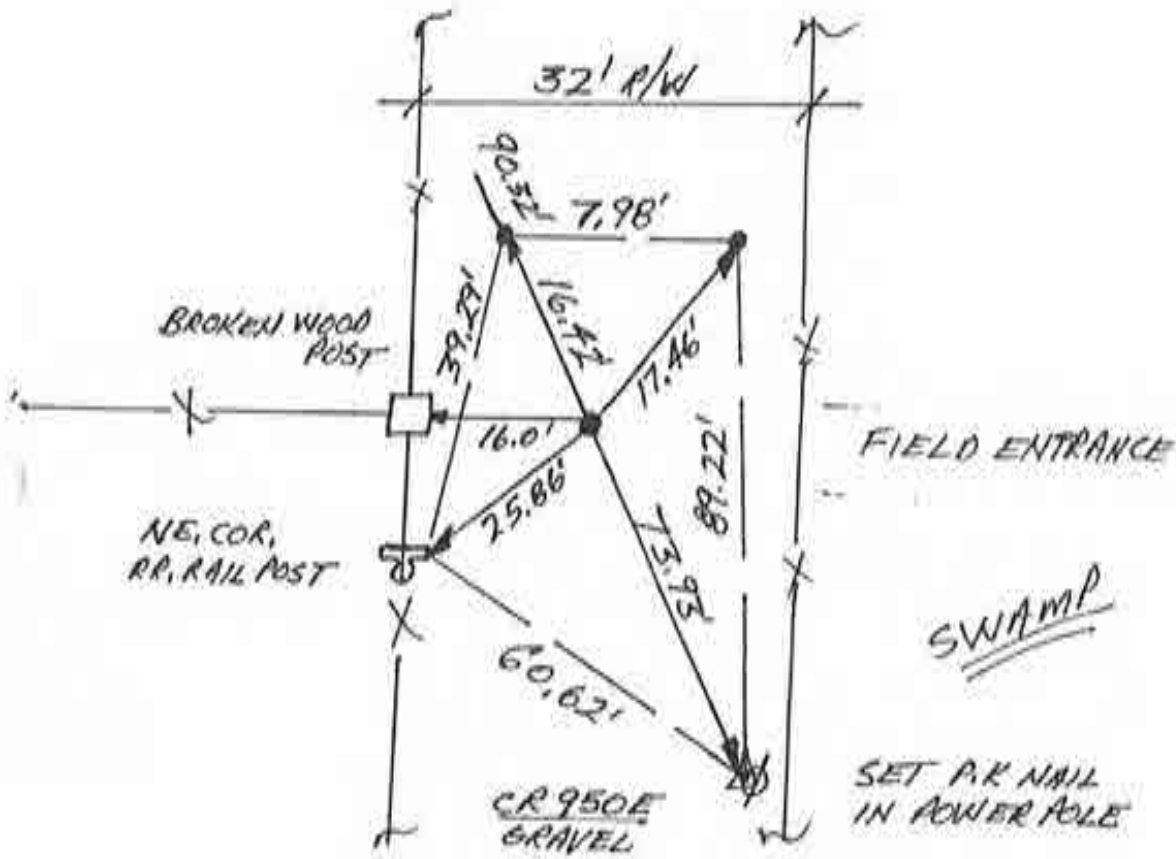
SCALE



≈ SW. COR. SEC. 4 T27N-R3E  
 → COR. @ SOUTH LINE SEC. 4 @  
 INTERSECTION W/ LITTLE CHARLOYS RESERVE

N  
↑  
10 SCALE

1. TUES 5 JUNE '90 DLA RLS 0537 A. MAYER &  
FOUND NO METAL SOUNDING, SET RR SPIKE  
W/CENTER PUNCH @ 16' R/W SPLIT + FIELD  
DIVISIONS.

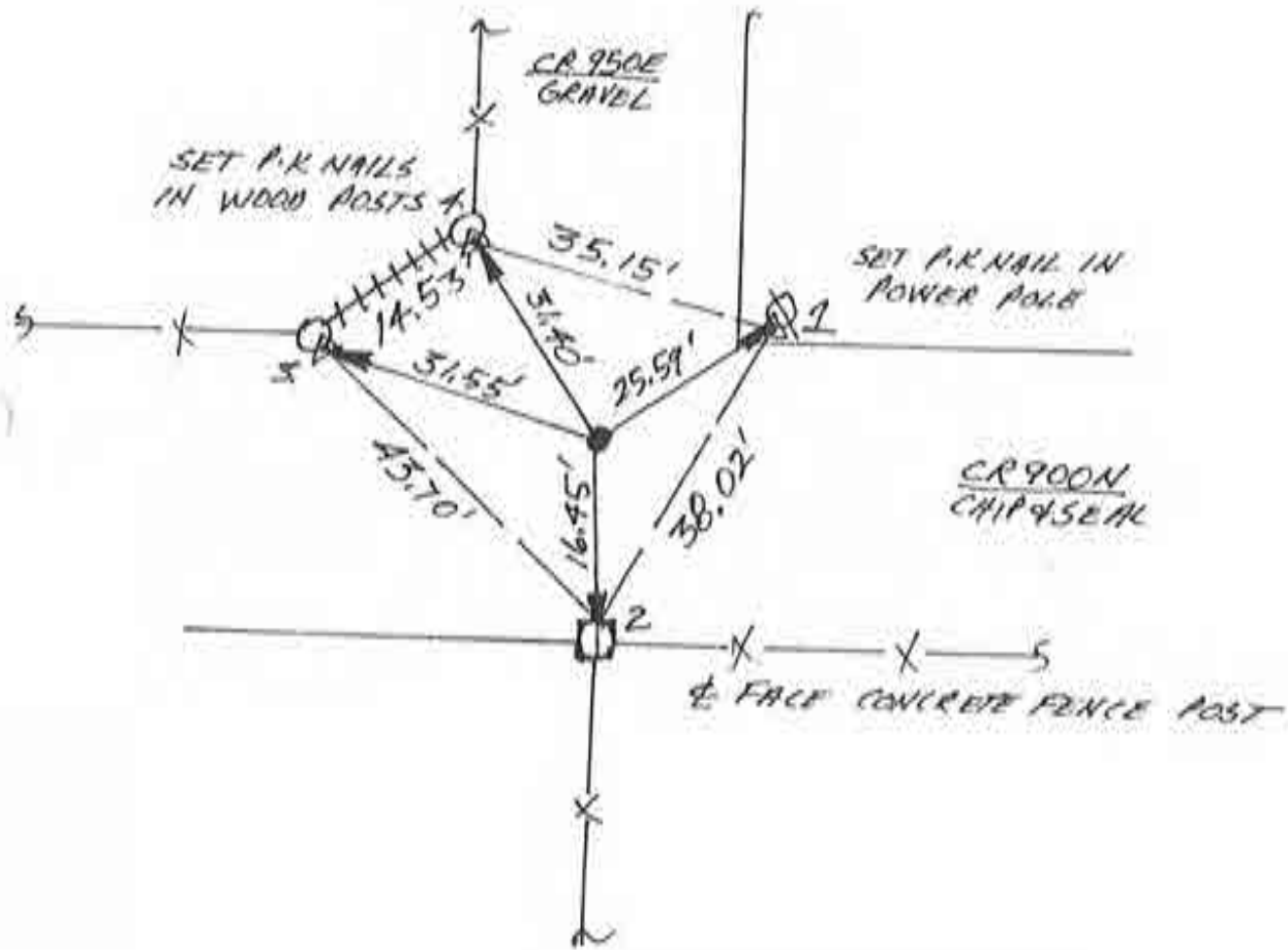


CENTER SEC. 4

Corner K-3 2009 Project

N  
↑  
NO SCALE

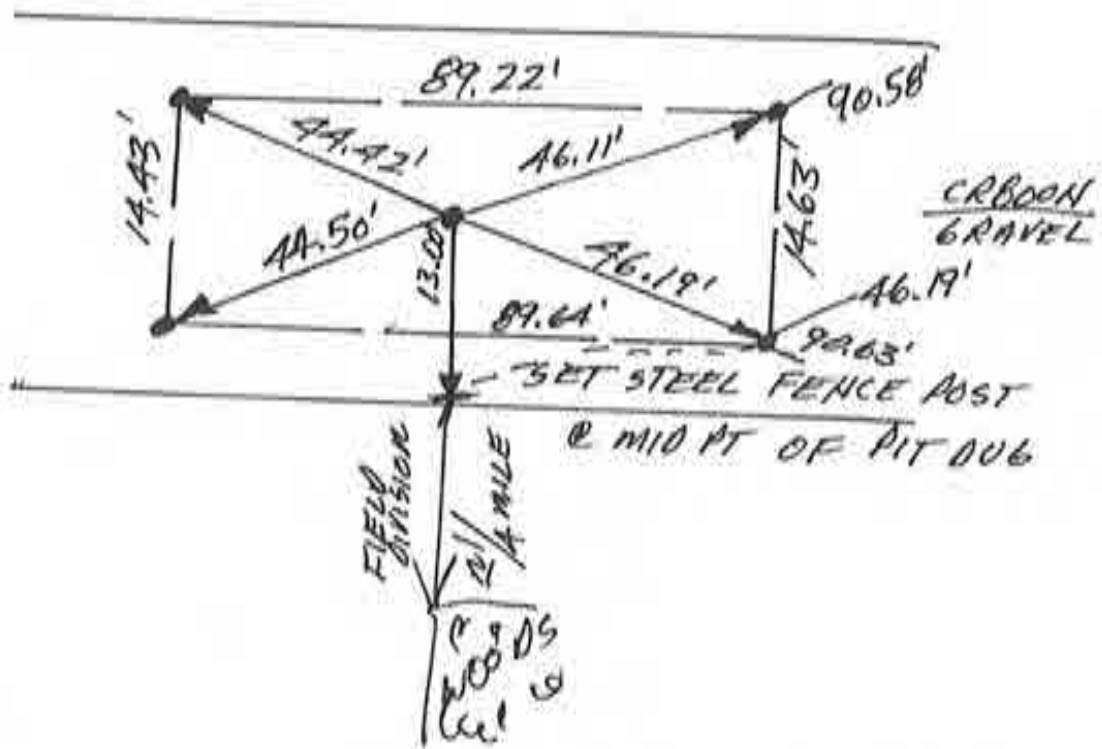
1. TUES. 5 JUNE '90 DLA RLS 0537 A. MAYER & SONS FOUND P.K. NAIL R/W SPLITS, SET REFS; WILL DIG. FOUND P.K. NAIL'S REFS → 1. 24.35'; 2. = 16.67'; 3. = 32.56'; 4. = 31.84'
2. SAT 30 JUNE '90 DIG W/F.P. & S; FOUND 2' TALL X 1.5' THICK PYRAMID W/ POINT SHEARED OFF FROM PRIOR EVENTS. NO OTHER VISABLE MARKS; TOOK TOP POINT; → 1. = 25.59'; 2. = 16.45'; 3. = 31.55'; 4. = 31.40'. - CORRECTION → FOUND "F" IN TOP POINT REF'D.
3. MON 3 SEPT '90 SET RR. SPIKE W/ CENTER PUNCH @ STONE'S REFS.



NORTH 1/4 COR. SEC. 9

N  
↑  
0 SCALE

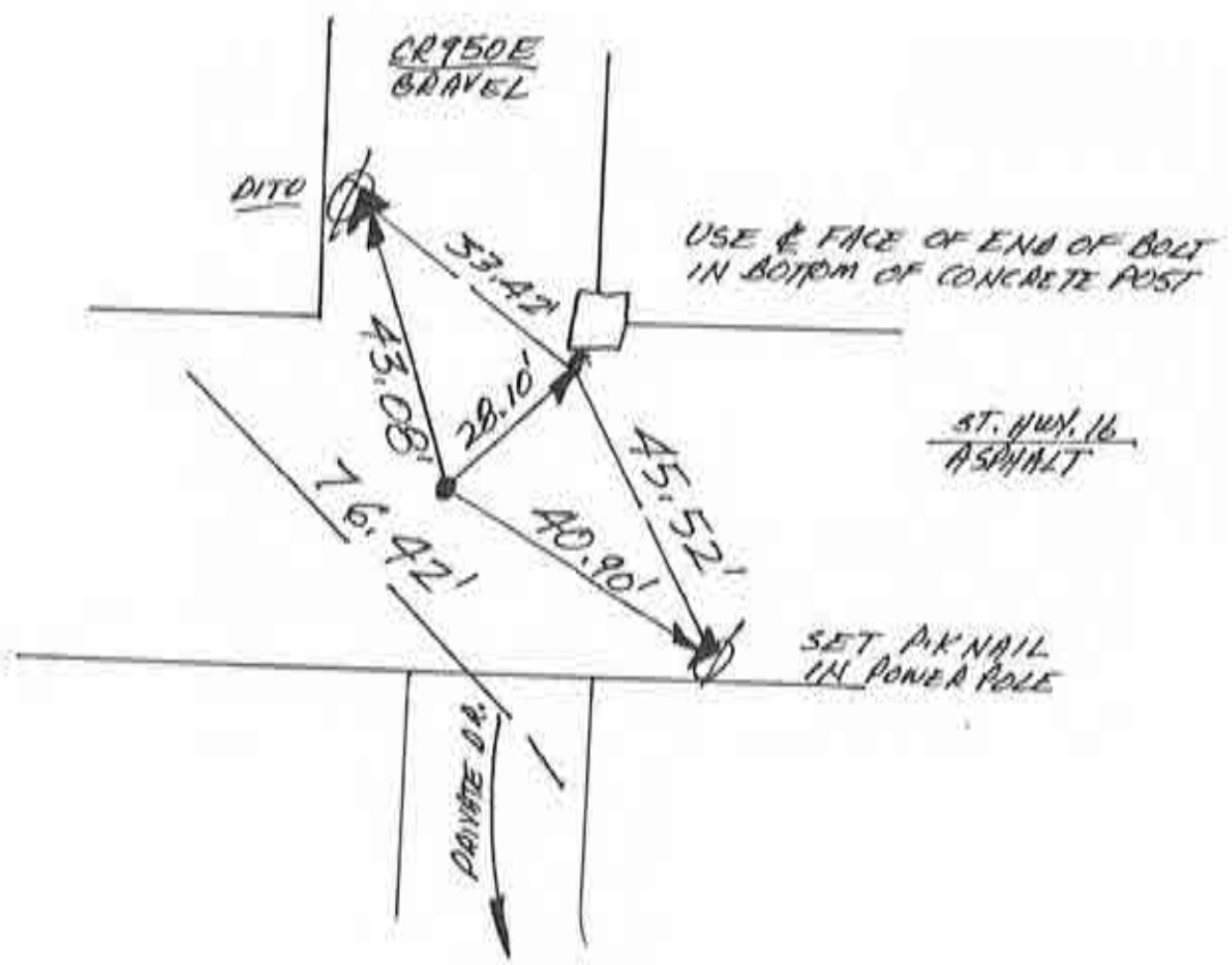
1. SAT 25 AUG '90 DLA RLS 0537, F. PANICID.  
DUB 7' X 5' X 3' DEEP HOLE @ WHEELS 2,640'  
FROM NW. COR. 16. FOUND NO POST, NO PIT,  
NO STONE.
2. TUES 4 SEPT '90 SET R.R.S. W/C.P. @ 32' R/W  
SPIT + FIELD DIVISION.



NORTH 1/4 COR. SEC. 16

N  
↑  
0 SCALE

1. SAT 1 SEPT '90 DLA RLS 0537 F. PANICI  
FOUND STRONG METAL SOUNDING @ INTERSECTION  
OF R/W SPLIT; SET RR. SPIKE W/ CENTER PUNCH  
OVER SOUNDING; SET REFS.

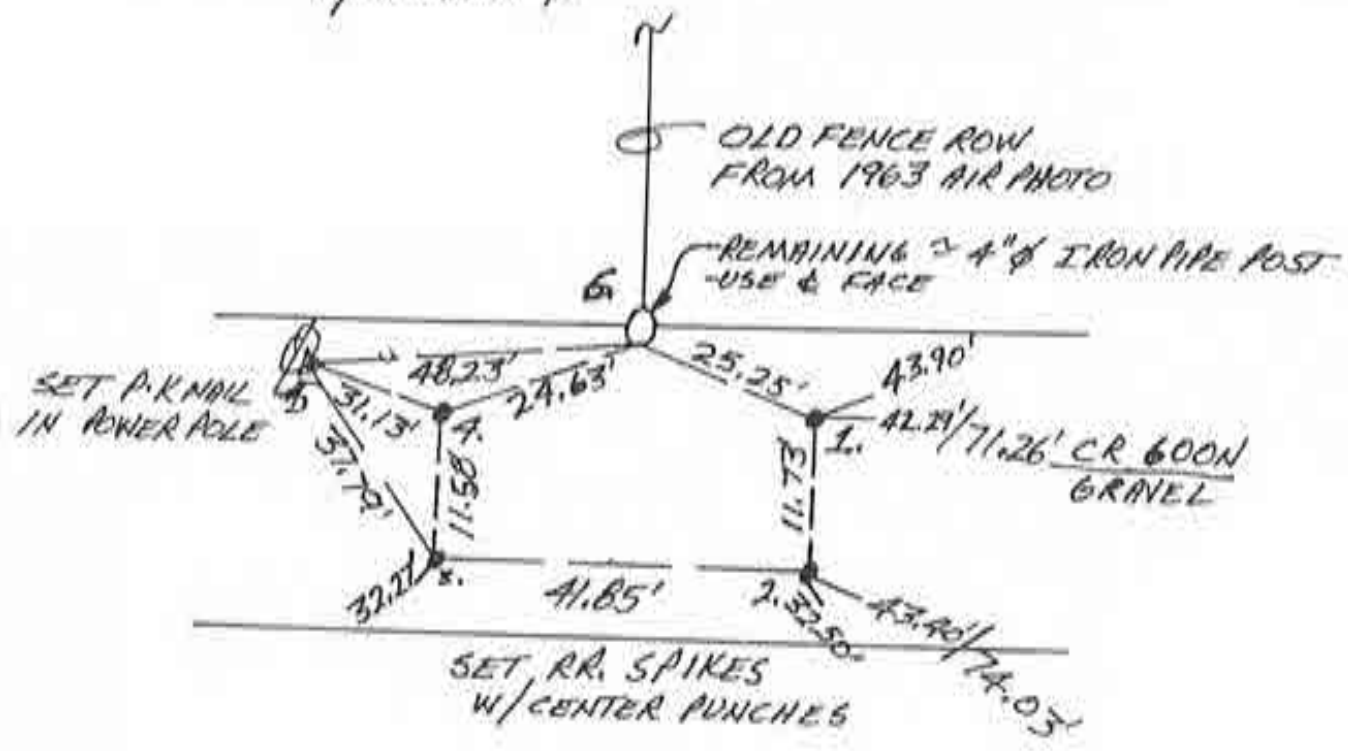


SOUTH 1/4 COR. SEC. 16



N  
SCALE

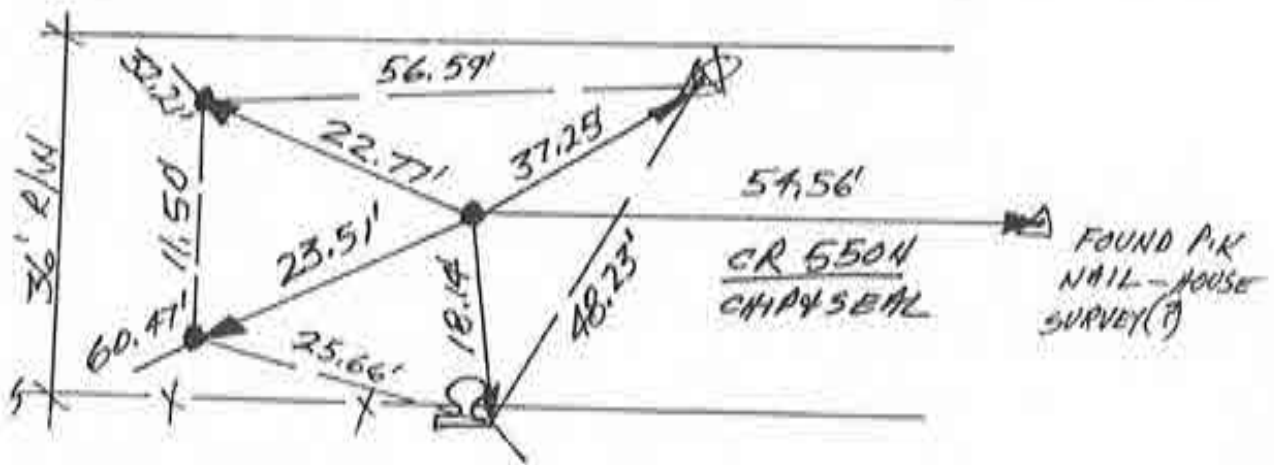
1. THURS. 7 JUNE 190 DLA RLS 0537, P. MAYER  $\phi$ .  
FOUND NO METAL SOUNDING. SET REFS, WILL DIG.
2. SUN 26 AUG 190 FOUND  $\phi$ . 5' X  $\approx$  2' X 4" POST @  
DRAWN & FITTED DIVISION <sup>LONG @</sup>  $\approx$  3.5 DEEP.  
POST IS AN OLD HARD WOOD OF SIMILAR NATURE  
AS OTHER POSTS FOUND IN COUNTY 1 = 21.39'  
2. = 20.60', 3. = 22.57', 4. = 22.90', 5 = 53.96';  
6. = 19.45'. SET  $\frac{3}{4}$ "  $\phi$  REBAR X 2.5' LONG W/CENTER  
PUNCH @ C POST'S REFS W/ SPICES AROUND @ MID POINT  
IN LENGTH & TAMPA<sup>ED</sup> SOIL AROUND REBAR. TOP OF REBAR  
2  $\phi$ . 5" FROM GRAVEL SURFACE. POST FILLED W/ COUNTY  
SURVEYOR (WOULD BECOME LOST IN NEW PIT). LARGER  
POSTS HAVE BEEN LEFT IN POSITION IN PIT.  
- W/F. PANICI  $\phi$



NORTH 1/4 COR. SEC. 28

N  
↑  
SCALE

1. THURS. 6 JUNE 190 DLA RLS 0537 P. MAHER;  
FOUND NO METAL SOUNDING, SET PETS, SET  
RR. SPIKE W/CENTER PUNCH & 18' R/W SPLIT &  
FIELD DIVISION. NO TIPPIN DIG.



CENTER SEC. 28

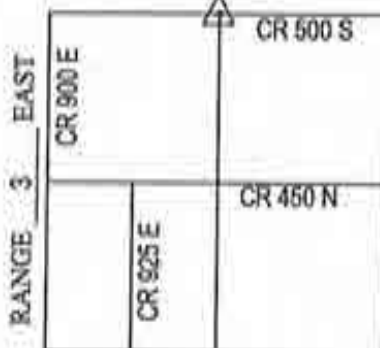


**CORNERSTONE RECORD BOOK**

**SITE MAP**

SECTION 33

TOWNSHIP 28 NORTH



Witnessed by: Cameron Harmon

OFFICE OF THE CASS COUNTY SURVEYOR, LOGANSPORT, INDIANA

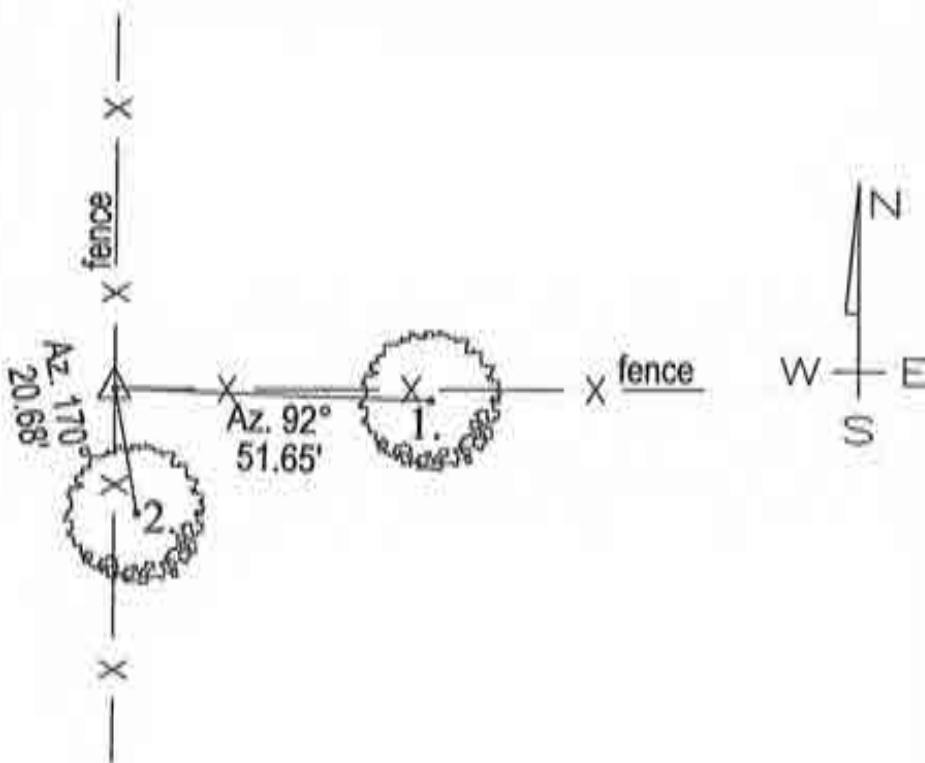
CORNER DESCRIPTION: NW CORNER NE 1/4 SEC. 33, TWP-28-N, RNG-3-E (K-21)

DATE RECOVERED: SEPTEMBER 3, 2009

CORNER RECOVERED BY: RANDALL MILLER

**SURVEYOR'S REPORT:**

ON SEPTEMBER 3, 2009, A RAIL IRON CORNER POST WAS FOUND WITH EXISTING FENCE LINES SITUATED NORTH, SOUTH AND EAST FROM IT'S LOCATION. THE POST HAD A SUBSTANTIAL CONCRETE BASE THAT MEASURED 4 FEET SQUARE. THE AREA AROUND THE BASE OF CONCRETE WAS EXCAVATED AND PROBED BY RANDALL MILLER AND ASSOCIATES, INC., AND NO STONE WAS FOUND. THE RAIL IRON POST WAS ACCEPTED.



MONUMENT SET: RAIL IRON POST FOUND AND ACCEPTED

- REFERENCES:
1. MAG NAIL SET IN WEST FACE OF 8" TRUNK OF TRIPLE WALNUT TREE (MEAS. DIRECT)
  2. MAG NAIL SET IN NORTH FACE OF DOUBLE 24" WALNUT TREE (MEAS. DIRECT)

**CERTIFICATION:**

I, THE UNDERSIGNED, RANDALL MILLER, A LAND SURVEYOR REGISTERED IN THE STATE OF INDIANA UNDER I.C. 25-31, DO HEREBY CERTIFY THAT I HAVE RECOVERED THE CORNER HEREON SHOWN AND DESCRIBED.

*Randall Miller*  
RANDALL D. MILLER  
R.L.S. #880001



**Corner K-21**

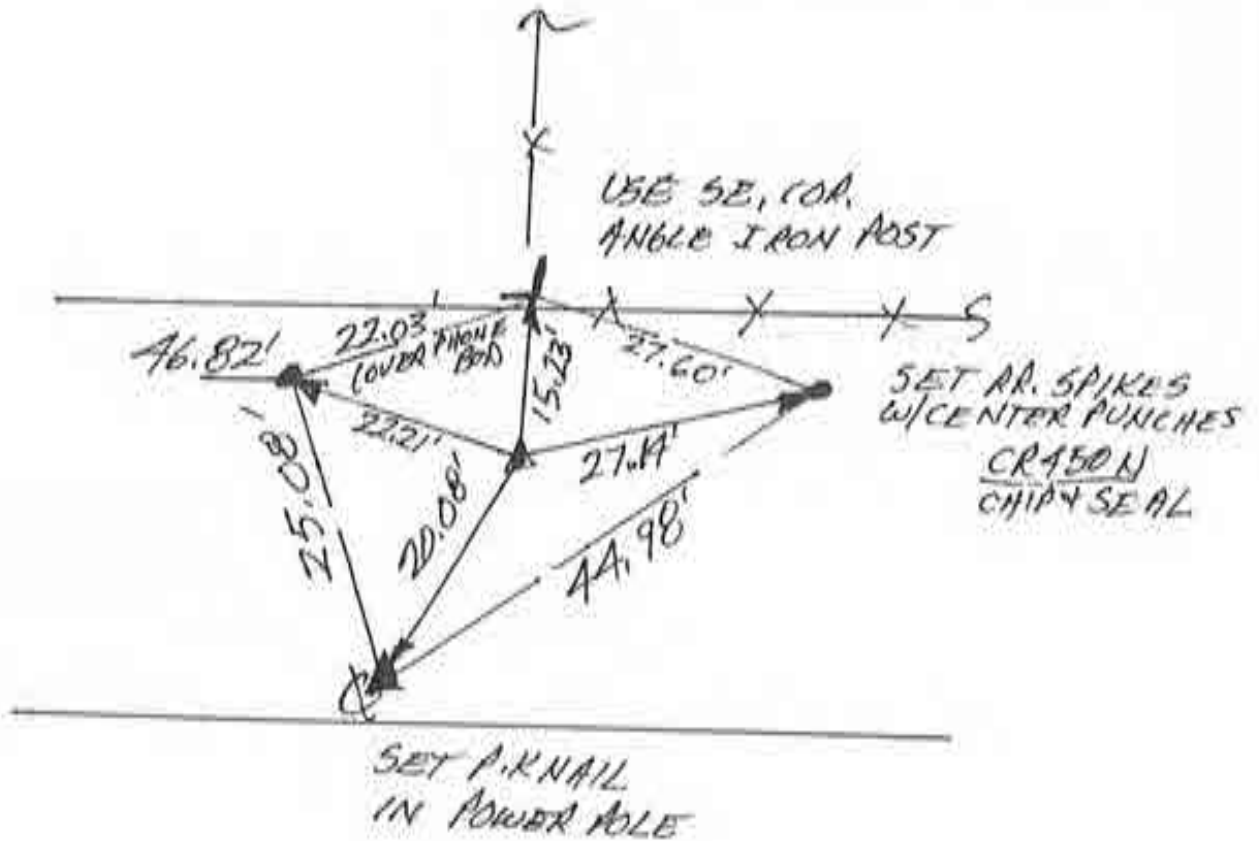


N



SCALE

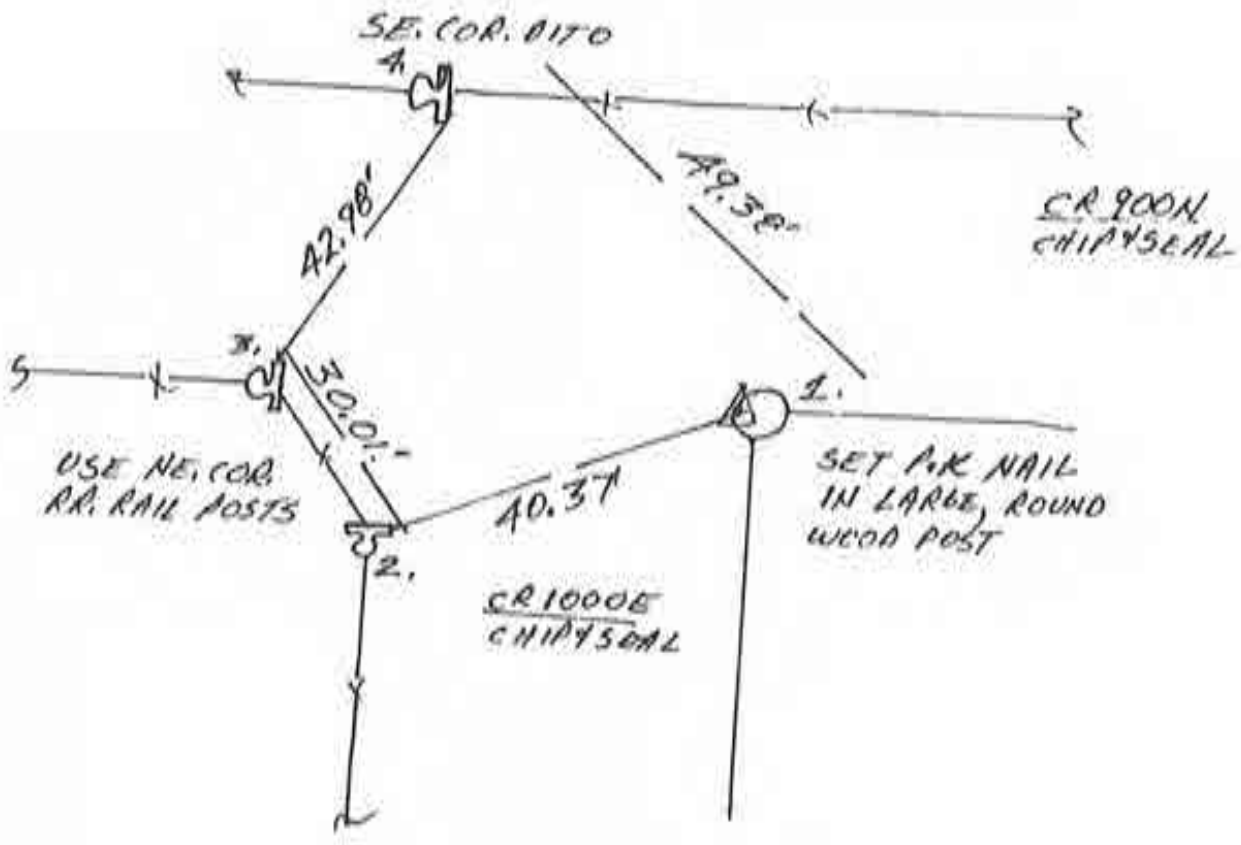
1. TUES. 14 AUG '90 DLA RLS 0537 P. MAYER & S.  
FOUND CONCRETE NAIL @ C R/W SPLIT + FIELD DIVISIONS.  
LANDOWNER CALLS THAT THE CORNER FROM PRIOR  
PLOTSHOW & NEWPORT SURVEYS. SET REFS; NO TITIN  
DIB.



CENTER SEC. 33

N  
↑  
10 SCALE

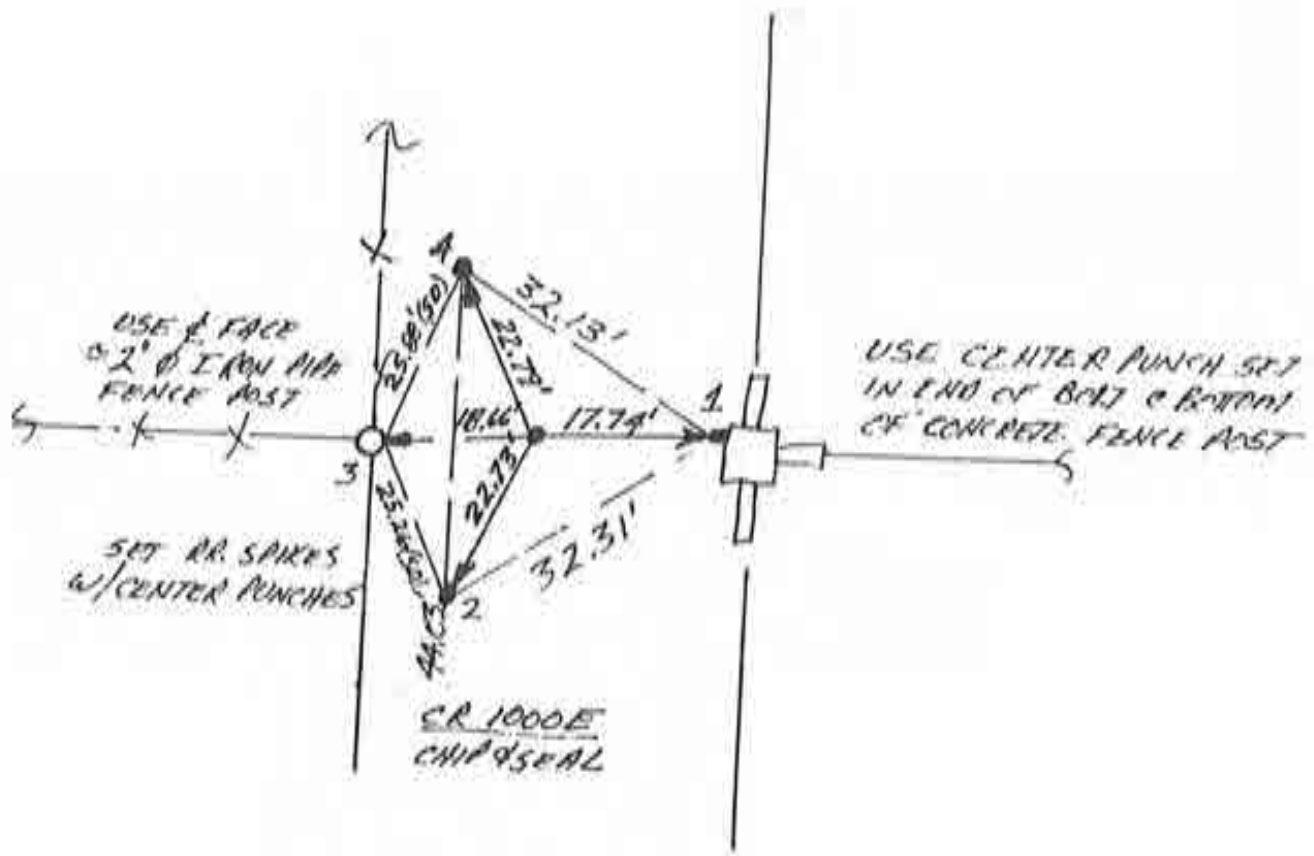
1. TUES. 5 JUNE '90 ALA RLS 0537 P. MAYER  $\phi$ ; FOUND P.K. NAIL & R/W SPLITS. SET REFS, WILL DIB. FOUND P.K. NAIL'S REFS  $\rightarrow$  1. = 27.23' ; 2. = 42.82' ; 3. = 42.27' ; 4. = 22.18'
2. SAT 30 JUNE W/F.P. & DIB; FOUND TRIANGULAR STONE W/ FLAT EDGE UP @ BOTTOM OF BACKFILL @  $\approx$  3' DEEP. STONE IS  $\approx$  2'  $\phi$  ON TOP &  $\approx$  2' THICK. NO VISABLE MARKINGS; USED TOP  $\phi$  MAGS  $\rightarrow$  1. 26.97' ; 2. = 41.21' ; 3. = 40.84' ; 4. = 22.64'. DISCOVERED  $\frac{1}{4}$ " IN TOP OF STOP NEAR EAST EDGE & UPPER PLANE OF TOP FACE. WILL SET RR SPIKE W/ CENTER PUNCH & STONE'S REFS.
3. MON. 3 SEPT '90 W/PAT FOX; SET RR SPIKE W/ CENTER PUNCH & STONE'S REFS.



NW. COR. SEC. 10



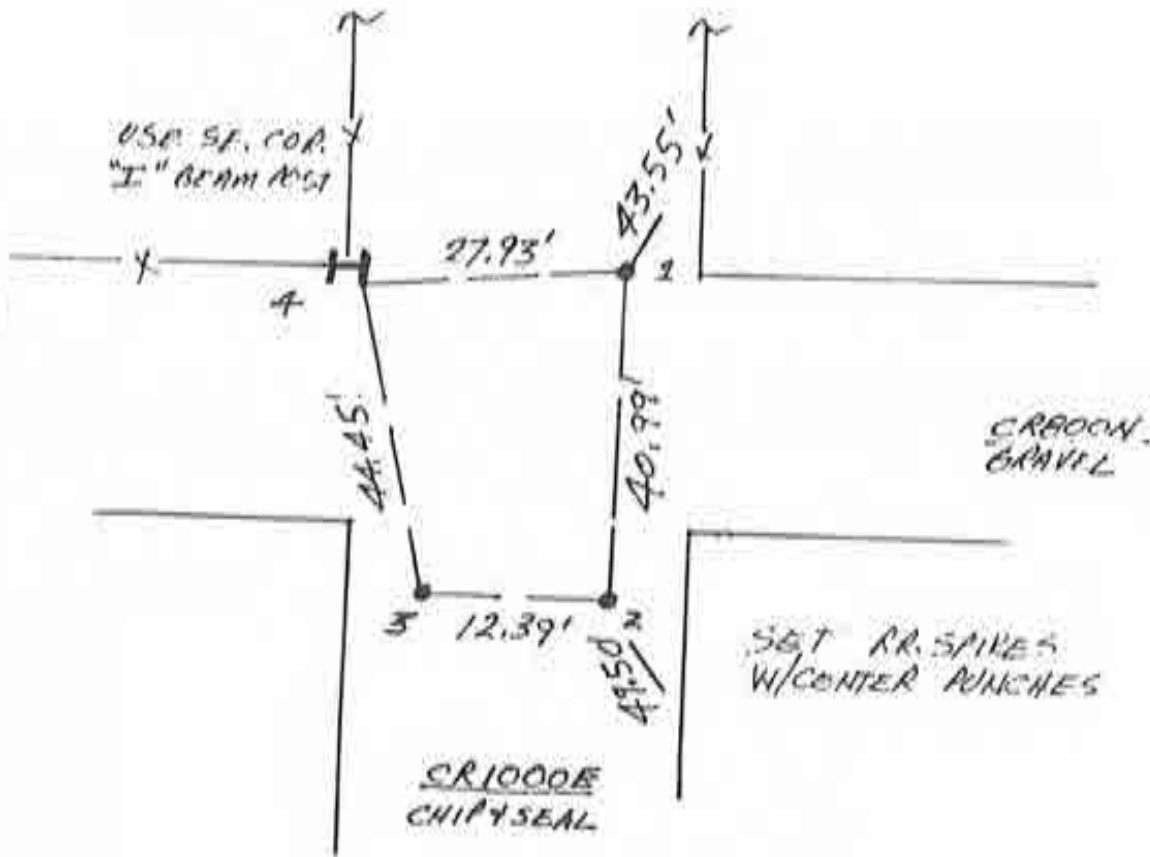
1. TUES. 5 JUNE '90 OLA RLS 0537, P. MAYER & SONS  
 FOUND RR. SPIKE @ C.R. W/ SPLIT & FIFTEEN DIVISIONS  
 & SET CENTER PUNCH, SET REFS; WILL DIG;  
 FOUND SPIKE'S REFS: 1. = 17.74' ; 2. = 22.73' ;  
 3. = 18.66(50) ; 4. = 22.79'
2. SAT 30 JUNE '90 DIB W/F.A. DUG 5' X 4' X 3' DEEP  
 HOLE; FOUND NO POST, NO PIT, NO STONE. WILL  
 RESET FOUND SPIKE.
3. TUES 4 SEPT '90 W/PAT FOXD; SET RR.S. W/C.P. @  
 FOUND SPIKES REFS.



WEST 1/4 COR. SEC. 10



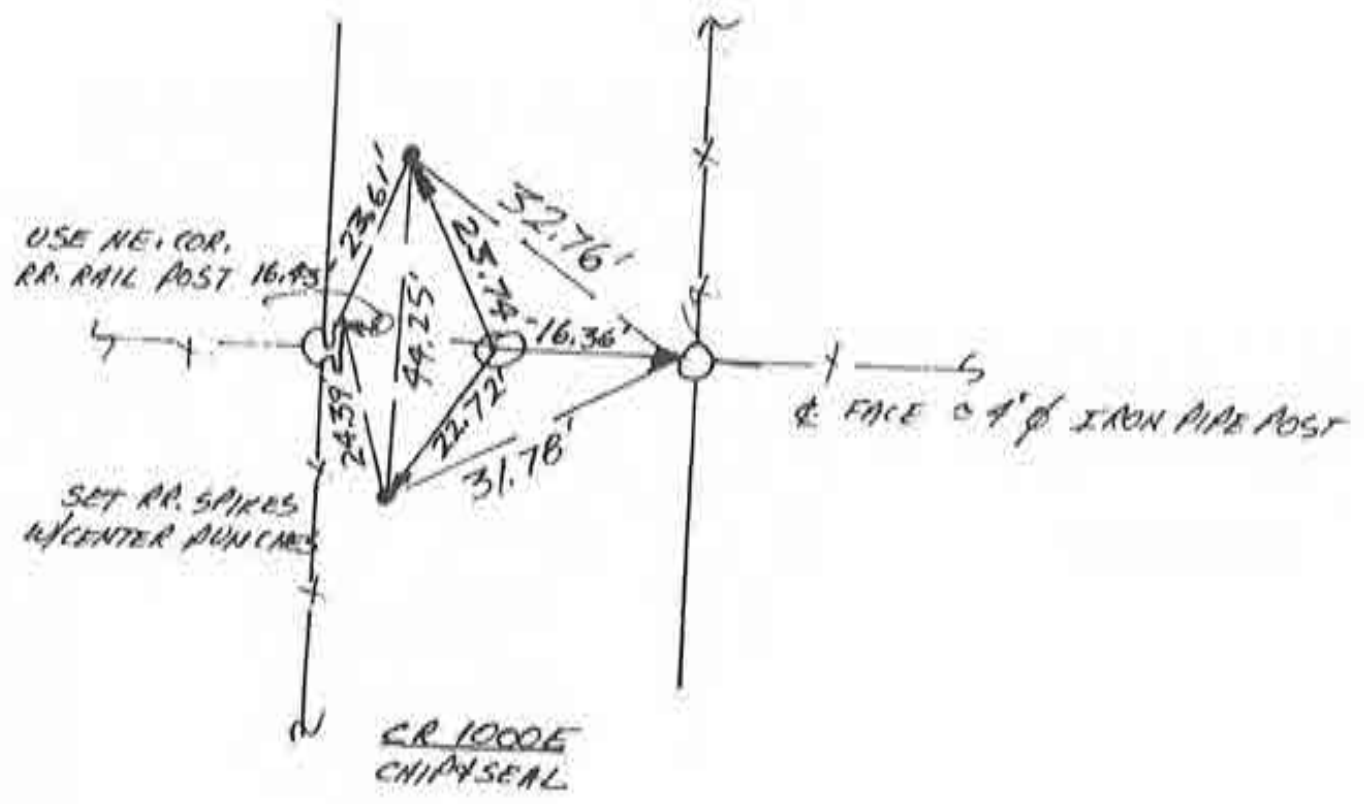
1. TUES 5 JUNE '90 OLA RLS 0537, P. MAYER  $\phi$ .  
 FOUND P.K. NAIL @  $\phi$ .1' DEEP. SET REFS. WILL DIG.  
 FOUND P.K. NAIL'S REFS  $\rightarrow$  1. = 20.45'; 2 = 23.60';  
 3. = 23.35'; 4 = 27.28'
2. SAT 30 JUNE '90 DIG W/F.P.  $\phi$ . RE-EXAMINATION  
 REVEALS  $\approx$  4'-6" CUT REQUIRED WHICH IS EXCESSIVE.  
 TOOK P.K. NAIL AS POSITION.



NW. COR. SEC. 15

N  
SCALE

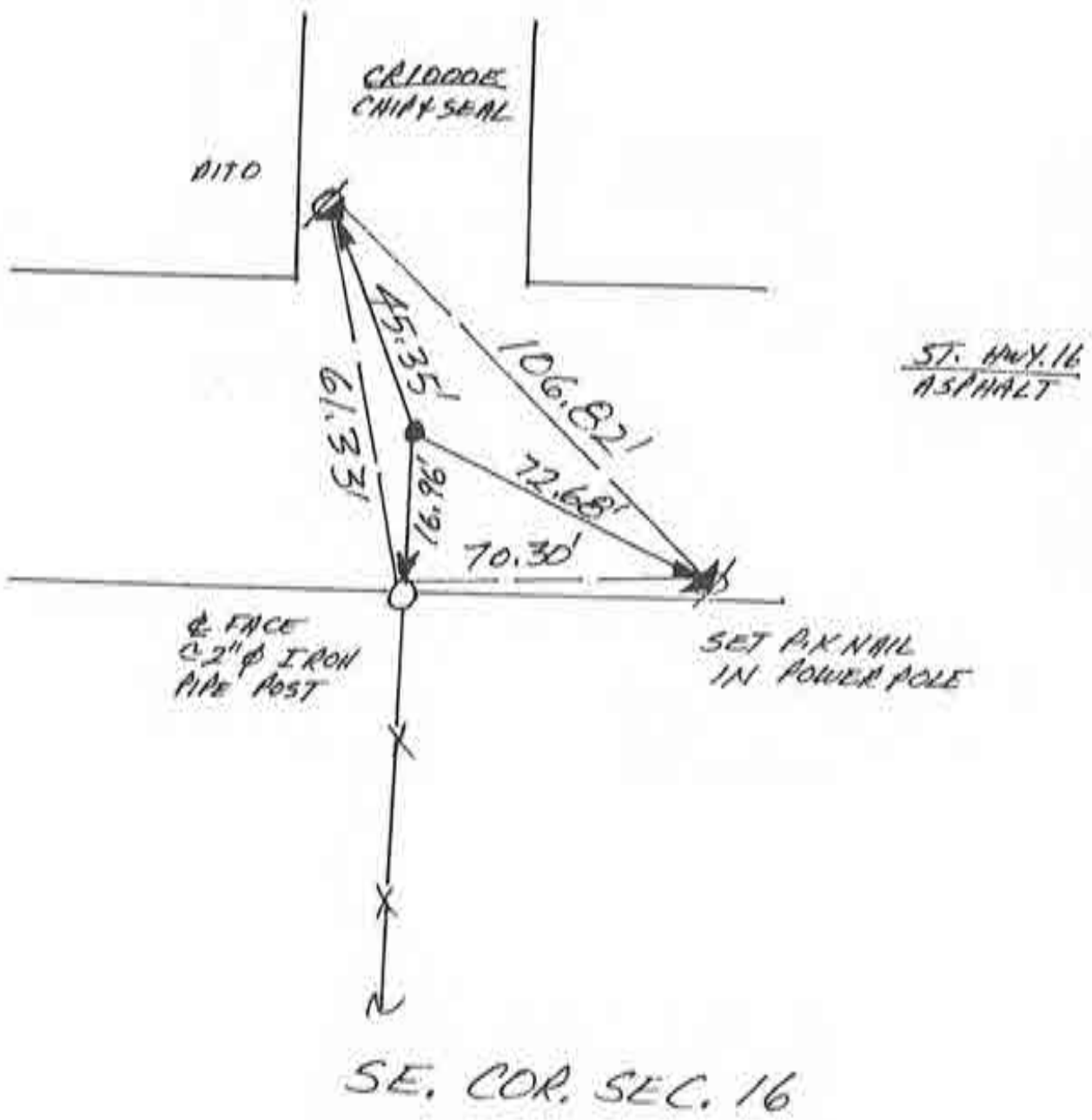
1. TUES. 5 JUNE '90 DLR RLS 0537 P. MAYER  $\phi$ .  
FOUND NO METAL SOUNDING. SET REFS, WILL DIG.
2. SAT 30 JUNE '90, DIG W/F. P. FOUND 1.5' TALL X  
1' THICK POINTED STONE W/NO VISABLE MARKINGS &  
POINT @  $\approx 1.5'$  DEEP.
3. TUES. 4 SEPT '90 N/PAT FOX  $\phi$  SET RR. S. W/C.P. @  
STONE'S REFS.



WEST 1/4 COR. 15

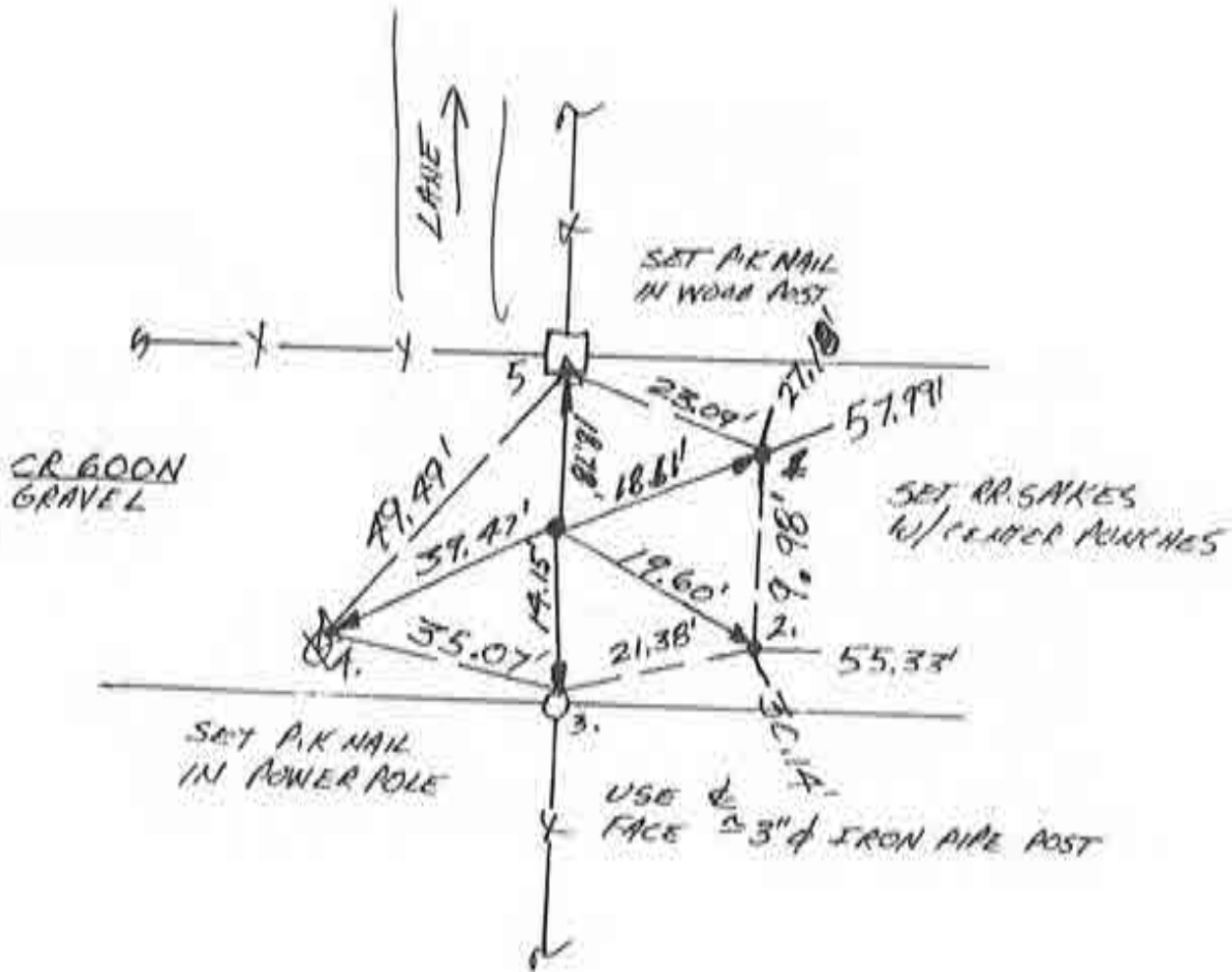
N  
SCALE

1. SAT 1 SEPT 90 OLA RLS @537, F. PANICI @.  
FOUND RR. SPIKE & SET CENTER PUNCH; SET REFS.



N  
↑  
SCALE

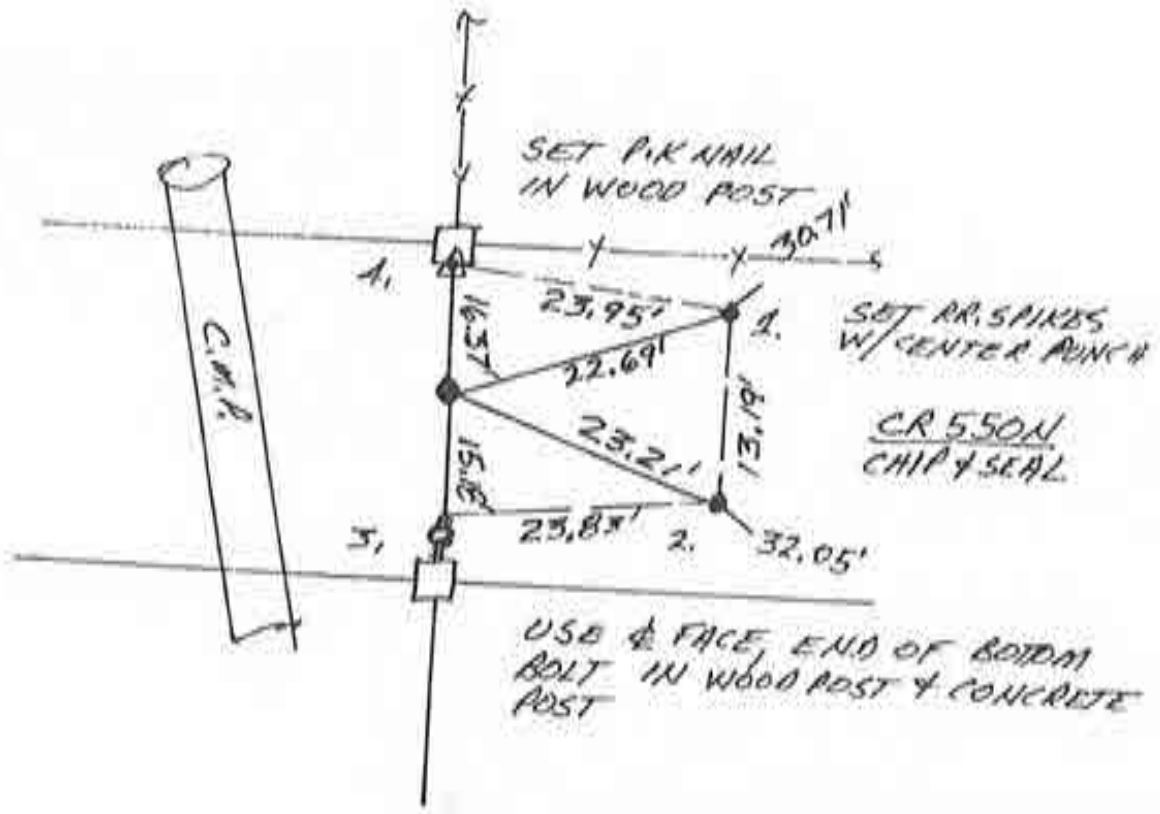
1. THURS. 7 JUNE '90 OLA RLS 0537, P. MAYER  $\phi$ ; FOUND NO METAL SOUNDING; SET REFS; WILL DIG.
2. SUN 26 AUG '90, W/F. PANKS  $\phi$ ; FOUND  $\Delta$  1.5' TALL COLUMN W/  $\approx 1$ "  $\phi$  TOP W/ + CHISELED IN TOP FACE; REFS = 1 = 18.61'; 2 = 19.60'; 3 = 14.15'; 4 = 39.47'; 5 = 18.78'. STONE IS  $\approx 1.5$ ' DEEP.
3. TUES 4 SEPT '90 W/PAT FOX  $\phi$ ; SET RR. S. W/ K. A @ STONE'S REFS.



NW. COR. SEC. 27

N  
SCALE

1. THURS. 7 JUNE '90 DLA RLS 0537 P. MAYER & SONS FOUND RR. SPIKE @ R/W SPIT + FIELD DIVISION & SET CENTER PUNCH. SET REFS; WILL DIG. FOUND SPIKE'S REFS # 1. = 22.91'; 2. = 23.50'; 3. = 15.30'; 4. = 16.17'
2. SUN. 26 AUG '90 V/F. PANICI & SONS FOUND  $\approx 1.5'$   $\phi$  STONE W/  $7''$  CHISELED IN TOP @  $\approx 1.5'$  DEEP. 1. = 22.69'; 2. = 23.21'; 3. = 15.16'; 4. = 16.37'
3. TUES. 4 SEPT '90 SET RR. S. W/C.P. @ STONE'S REFS. NOTE: ROAD NOT PATCHED YET; SET SPIKE IN HARD BAKED CLAY BASE.



WEST 1/4 COR. SEC. 27



# CORNERSTONE RECORD BOOK

## SITE MAP

SECTION 33

TOWNSHIP 28 NORTH



Witnessed by: Cameron Harmon

OFFICE OF THE CASS COUNTY SURVEYOR, LOGANSPORT, INDIANA

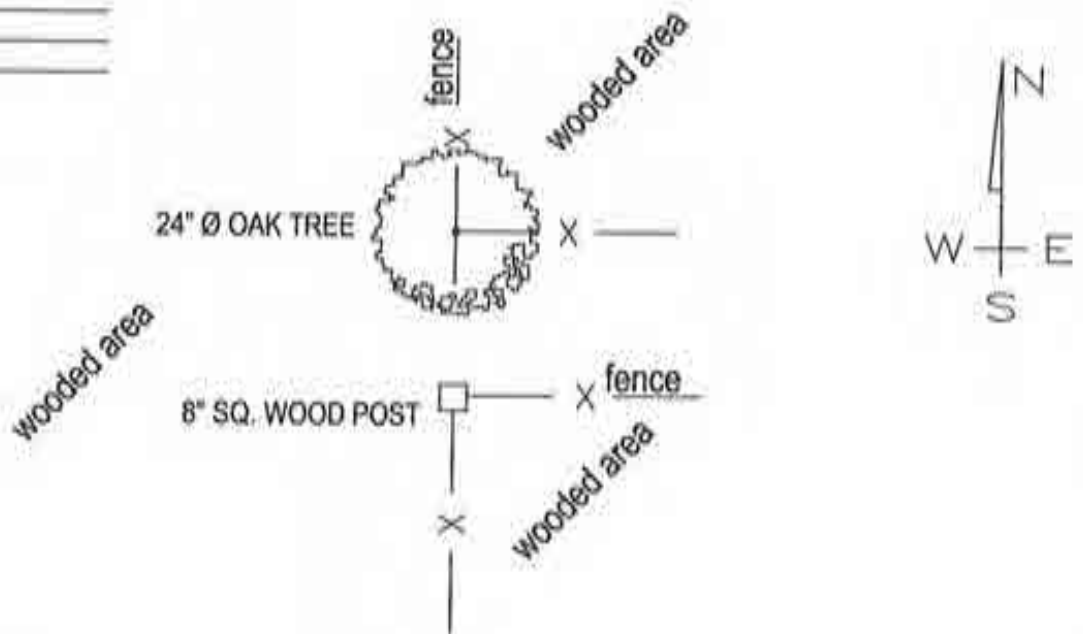
CORNER DESCRIPTION: NE CORNER NE 1/4 SEC. 33, TWP-28-N, RNG-3-E (M-21)

DATE RECOVERED: SEPTEMBER 3, 2009

CORNER RECOVERED BY: RANDALL MILLER

### SURVEYOR'S REPORT:

ON SEPTEMBER 3, 2009, AN 8 INCH SQUARE WOOD CORNER POST WAS FOUND WITH EXISTING FENCE LINES SITUATED SOUTH AND EAST FROM IT'S LOCATION. A 24 INCH DIAMETER OAK TREE WAS FOUND WITH FENCE LINES SITUATED NORTH, SOUTH AND EAST FROM IT'S LOCATION. THESE FENCE LINES APPEARED TO HAVE BE DISTURBED AND WERE SIGNIFICANTLY LEANING AND LARGE PORTIONS WERE OBLITERATED. THE CONDITION AND APPEARANCE OF THE TREE INDICATED THAT IT HAD POSSIBLY GROWN AROUND AN OBJECT. THE CORNER NEEDS TO BE DETERMINED IN RELATION TO LOCAL EVIDENCE AND THE RULES OF THE BUREAU OF LAND MANAGEMENT AND MONUMENTED.



MONUMENT SET: NO STONE FOUND AND NO MONUMENT SET

REFERENCES:

1. \_\_\_\_\_
2. \_\_\_\_\_
3. \_\_\_\_\_
4. \_\_\_\_\_

### CERTIFICATION:

I, THE UNDERSIGNED, RANDALL MILLER, A LAND SURVEYOR REGISTERED IN THE STATE OF INDIANA UNDER I.C. 25-31, DO HEREBY CERTIFY THAT I HAVE RECOVERED THE CORNER HEREON SHOWN AND DESCRIBED.

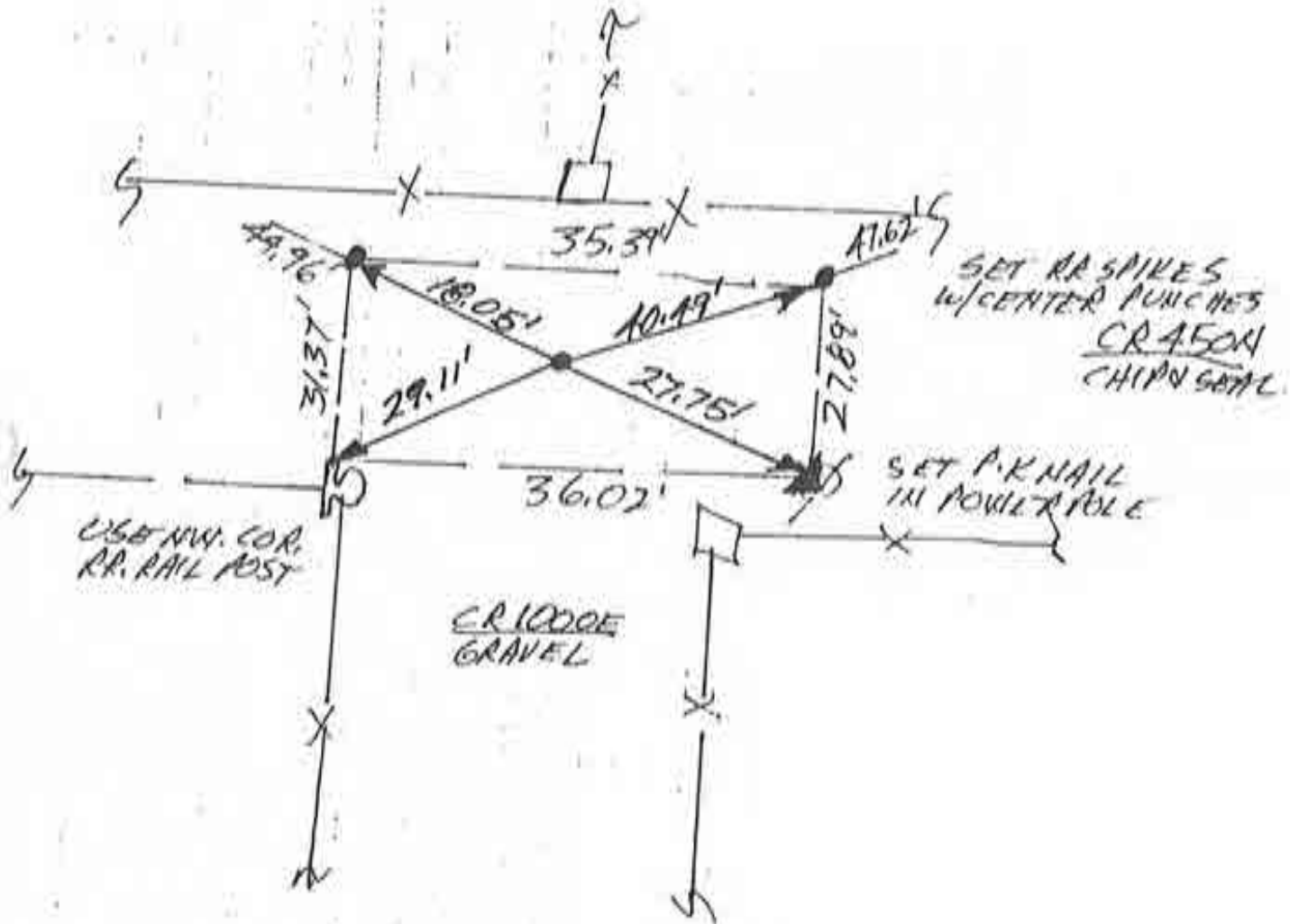
*Randall Miller*  
RANDALL D. MILLER  
R.L.S. #880001



Corner M-21

N  
 NO SCALE

1. TUES 14 AUG '90 OLA RLS 0537, P. MAYER  $\phi$ . FOUND NO METAL SOUNDING, SET REF 5; WILL DIB.
2. SUN 26 AUG '90 W/F. PANICI  $\phi$ . DUB 5' X 5' X 4' DEEP HOLE @ FIELD DIVISION + R/W SPLIT (+). FOUND NO POST, NO PIT, NO STONE. AREA MAY HAVE BEEN SUBJECT TO HILLY TERRAIN/ROAD CUT.
3. TUES 4 SEPT '90 W/PAT FOX  $\phi$ ; SET RR. S. W.C.P. @ 48' R/W SPLIT + FIELD DIVISION N TO NORTH.

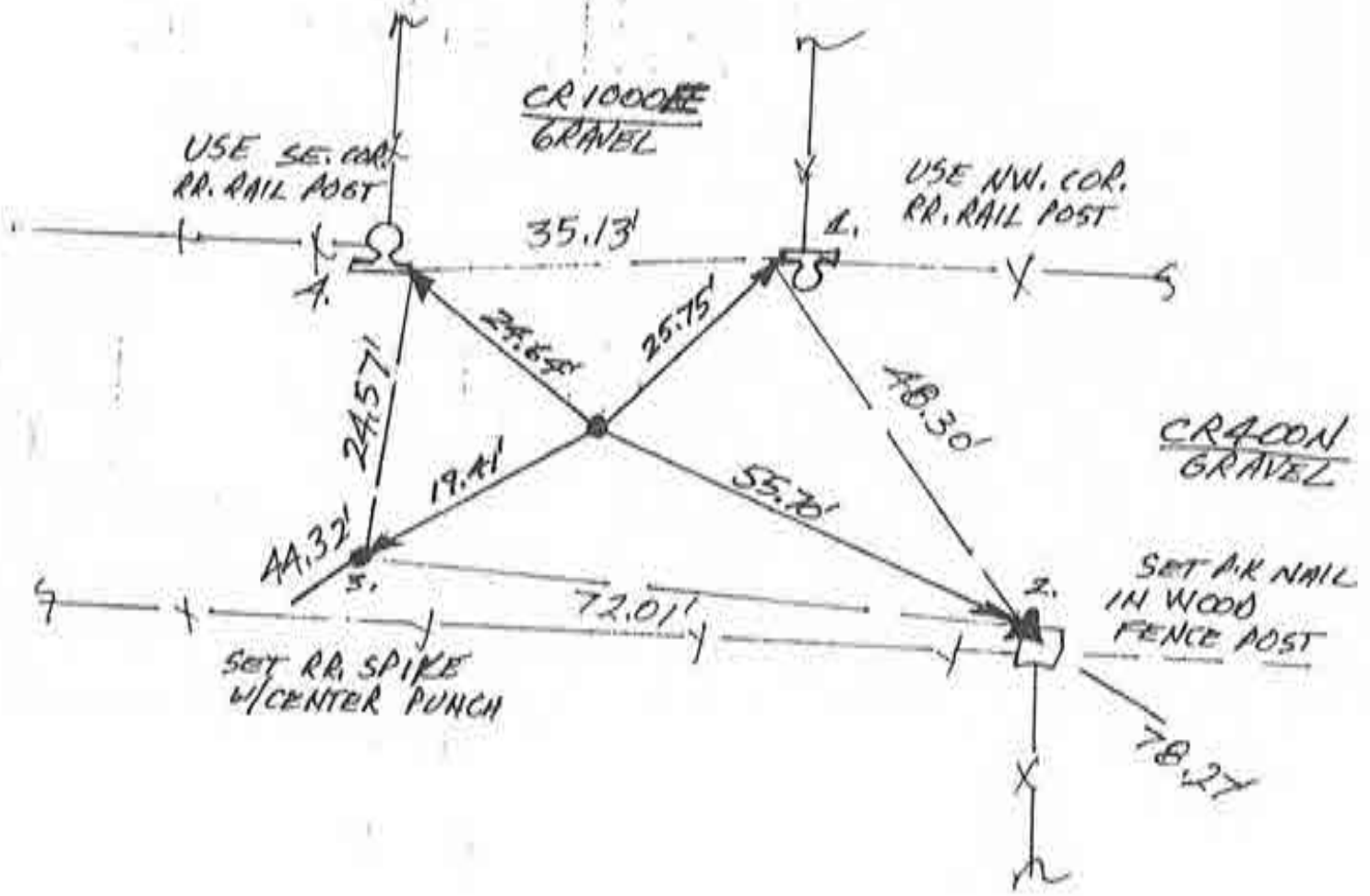


WEST 1/4 COR. SEC. 34



N  
SCALE

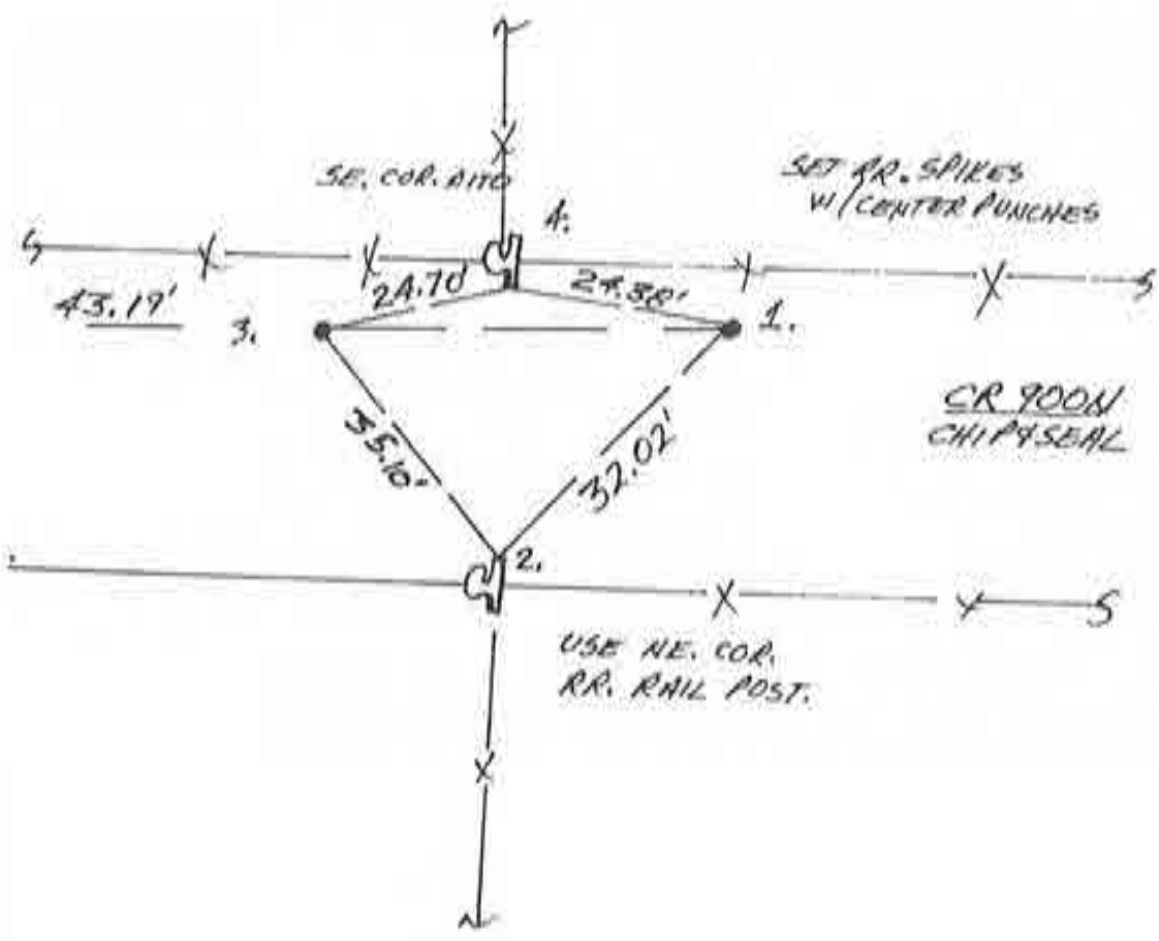
1. TUES 14 AUG 90 DLA RLS 0537, P. MANER & J. FOUND NO METAL SPOONING, SET REFS; WILL DIG.
2. SUN 26 AUG 90 DLA RLS 0537, W/F. PANIC & J. FOUND  $\approx 1.5$  LONG X 1 THICK TRIANGULAR STONE W/ POINT UP &  $\approx 3.5$  DEEP. W/ NO VISIBLE MARKINGS. 1. = 25.75'; 2. = 55.70'; 3. = 19.41'; 4. = 24.64'
3. TUES. 4 SEPT 90 W/PAT FOX & J. SET RR.S. W/C.P. & STONE'S REFS.



SW. COR. SEC. 34

N  
 ? SCALE

1. TUES. 5 JUNE '90 OLA RLS 0537 P. MAYER &.  
 FOUND P.K. NAIL @  $\approx$  R/W SPLIT + FIELD DIVISION;  
 SET REFS; WILL DIG. FOUND P.K. NAIL REFS  $\rightarrow$   
 1. = 21.31' ; 2. = 19.50' ; 3. = 23.60' ; 4. = 17.82'
2. SAT 30 JUNE '90 DIG W/F. P. & ; FOUND LARGE 2' X 1.5' X  
 2' THICK STONE  $\approx$  1' DEEP; NO VISABLE MARKINGS -  
 USED TOP & TOP. REFS  $\rightarrow$  1. = 23.69' ; 2. = 18.04'  
 3. = 22.30' ; 4. = 19.50'. LOWERED STONE SO THAT REF'D.  
 POINT IS  $\approx$  1.5' BELOW ROAD SURFACE. WILL SET RR. SPIKE  
 W/CENTER PUNCH @ STONE'S REFS.
3. MON 3 SEPT '90 SET RR. S. W/C. P. @ STONES REFS W/  
 PAT FOX

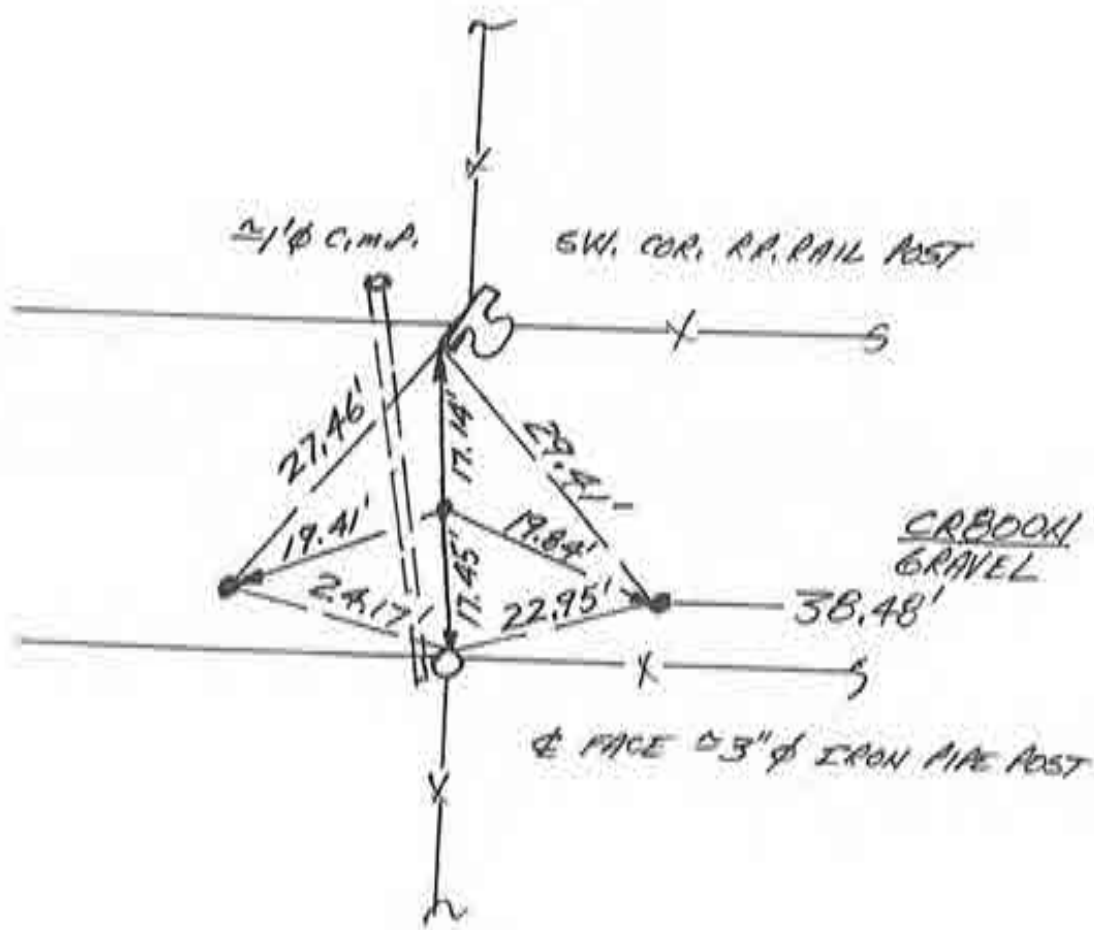


NORTH 1/4 COR. SEC. 10



SCALE

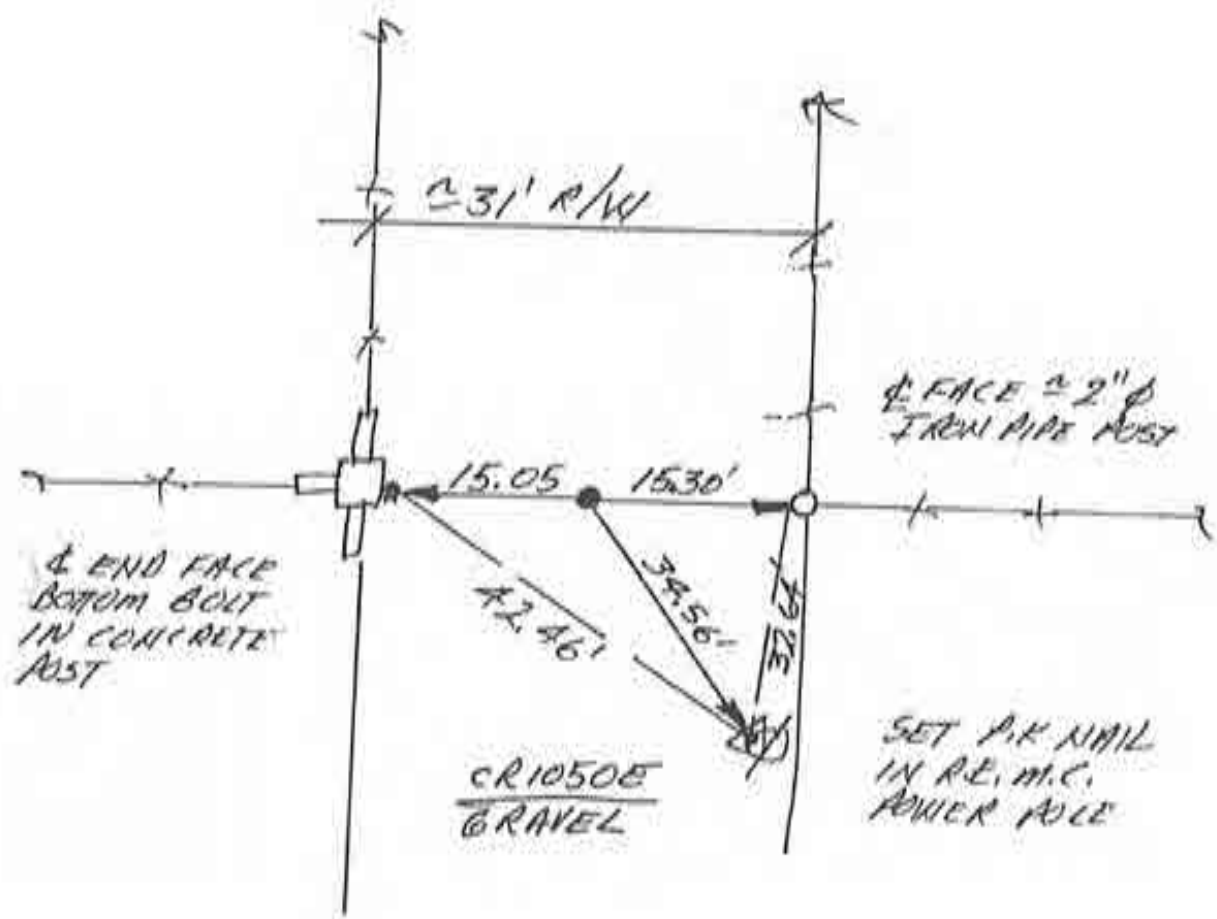
1. WED. 6 JUNE '90 OLA RLS 0537, P. MAYER & FOUND NO METAL SOUNDING. SET REFS; WILL DIG. NOTE CLOSE PROXIMITY OF DRAINAGE CULVERT.
2. SAT 30 JUNE '90 RE-EXAMINATION REVEALS THAT CULVERT HAS DESTROYED POSITION. - DIG W/F.P. & PAT BROWN BACKHOE/CULVERT ADVICE.
3. TUES 4 SEPT '90 SET RR SPIKE W/CENTER ANCHOR R/W SPLIT + FIELD DIVISION.



NORTH 1/4 COR. SEC 15

N  
SCALE

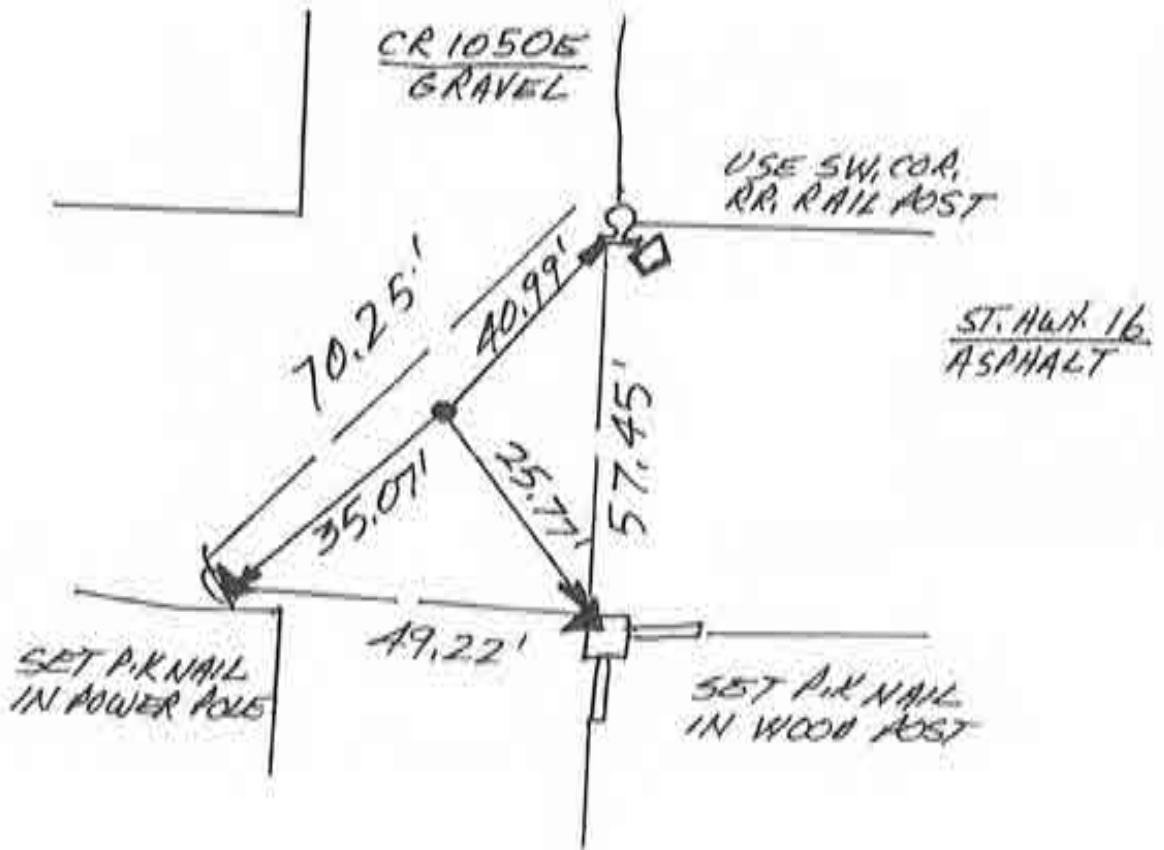
1. WED 6 JUNE '90 DLA RLS 0537, P. MAYER;  
FOUND NO METAL SOUNDING, SET REFS. NO  
TYPIN DIG; SET RA SPIKE W/ CENTER PUNCH @  
15.5' R/W SPLIT FIELD DIVISION.



CENTER SEC. 15

N  
SCALE

1. SAT 15 SEPT '90 OLA RLS 0537 F. PANICIA.  
FOUND STRONG METAL SOUNDING @ INTERSECTION  
OF R/W SPLITS. SET RR SPIKE W/ CENTER PUNCH  
& LOCALIZED SOUNDING SET REFS.

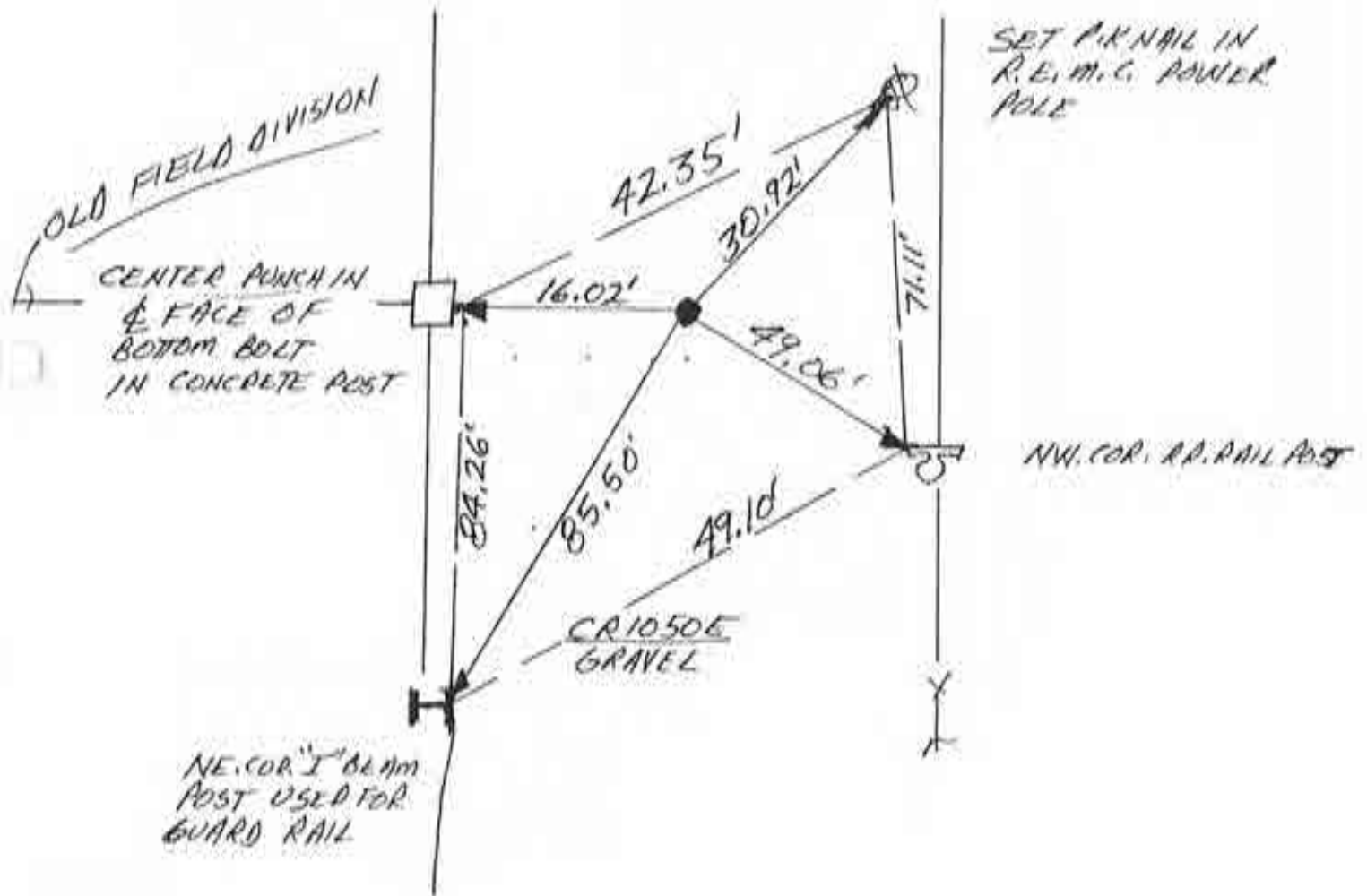


SOUTH 1/4 COR. SEC. 15



N  
↑  
0 SCALE

1. WEDS. 6 JUNE '90 DLA RLS 0537 P. MAYER &  
FOUND NO METAL SOUNDING; SET REFS; NO  
TIFIN P/B. SET RR SPIKE W/ CENTER PUNCH @  
34' R/W SPLIT + FIELD DIVISION.
2. MON. 23 NOV '92 - FUTURE SURVEYOR'S VOID  
"CENTER" TERMINOLOGY IN LIEU OF NEWPORTS  
FINDINGS, DUH



~~CENTER~~ SEC. 22



===== COGO =====

Tuesday October 20, 1992

10:41 AM

Coordinate File Name: 13TNAT10.92 Lowest pt #: 1 Highest pt #: 60

Job # : 99275(1)

Description: A PART OF THE NW/4 & SW/4 OF SEC 22 T28N R3E ADAMS TWP CASS CO

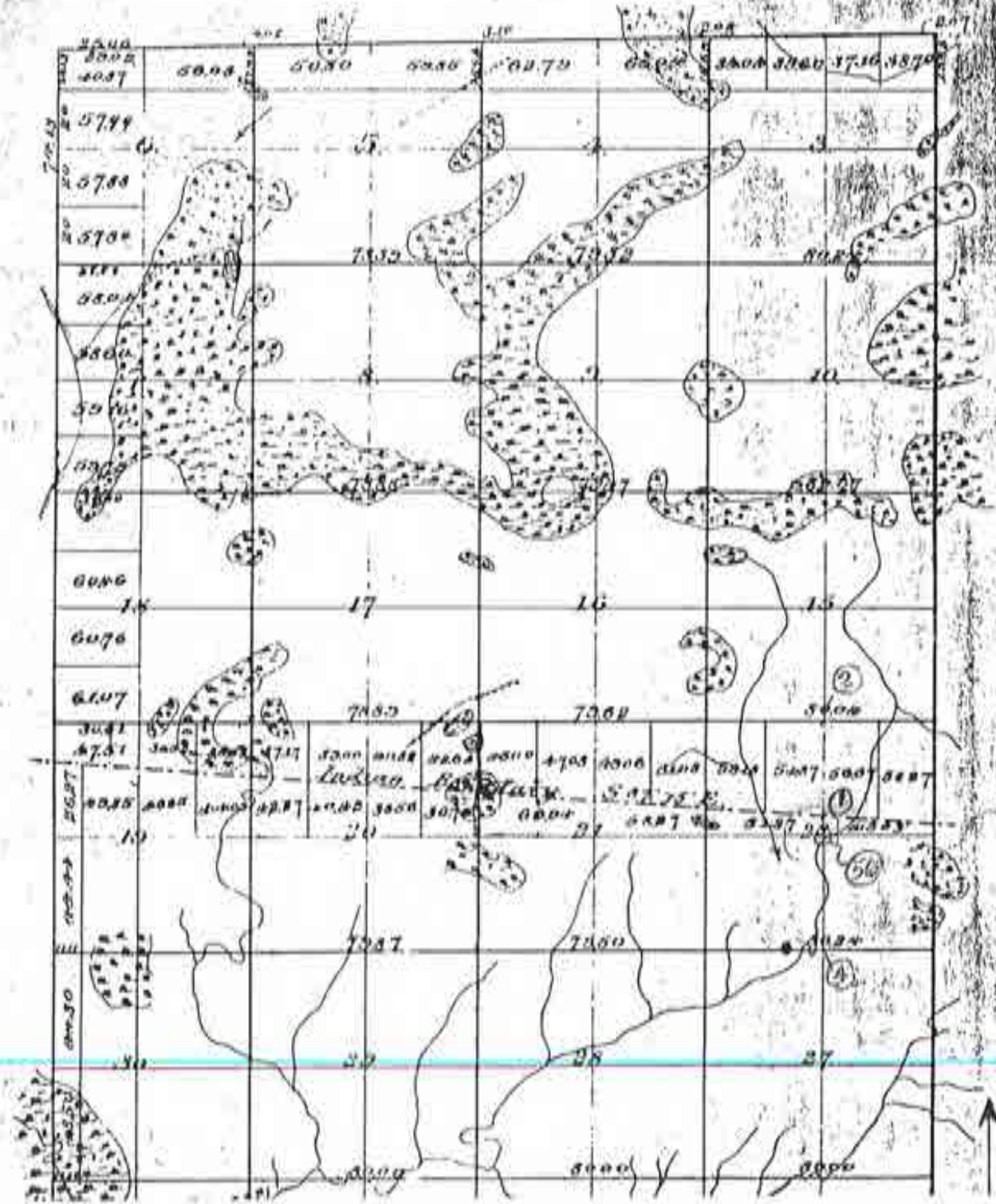
# of chars. in point descr.: 40

FROM	TYPE	BEARING	DISTANCE	TO	NORTHING	EASTING
START				1	10000.002	10001.967
				SPIKE FD CENTER OF SEC 22 1050E		
1	S.S.	N 0-02-38 W	2574.87	2	12574.872	10000.000
				SPIKE FD 1050E ST RD 16 NE NW/4		
1	S.S.	S 0-02-30 W	2699.36	4	7300.640	10000.000
				SPIKE FD 600N 1050E SE COR SW/4		
START				2	12574.872	10000.000
				SPIKE FD 1050E ST RD 16 NE NW/4		
2	INV	S 0-00-00 W	5274.23	4	7300.640	10000.000
				SPIKE FD 600N 1050E SE COR SW/4		
START				2	12574.872	10000.000
				SPIKE FD 1050E ST RD 16 NE NW/4		
2	INV	S 0-00-00 W	2637.12	56	9937.756	10000.000
				C/P MID POINT		
56	INV	N 1-48-37 E	62.28	1	10000.002	10001.967
				SPIKE FD CENTER OF SEC 22 1050E		
START				4	7300.640	10000.000
				SPIKE FD 600N 1050E SE COR SW/4		
4	INV	N 0-00-00 E	2637.12	56	9937.756	10000.000
				C/P MID POINT		
56	INV	N 1-48-37 E	62.28	1	10000.002	10001.967
				SPIKE FD CENTER OF SEC 22 1050E		

LIONAL I RAN ACROSS A PROBLEM WITH THE REFERENCE CENTER OF SECTION 22 ADAMS  
PLEASE REVIEW THE ABOVE INFORMATION ON THE LOCATION OF THE SPIKE FOUND AT THE  
CENTER OF SECTION 22 OF ADAMS TOWNSHIP, CASS COUNTY  
THE FIELD DIVISION USE FOR LOCATION OF THE CENTER, MIGHT BE THE INDIAN BOUNDARY  
AS SHOWN ON THE ORIGINAL GOVERNMENT SURVEY OF T28N, R3E  
THE INDIAN BOUNDARY LINE IS NORTH OF THE CENTER OF SAID SECTION 22

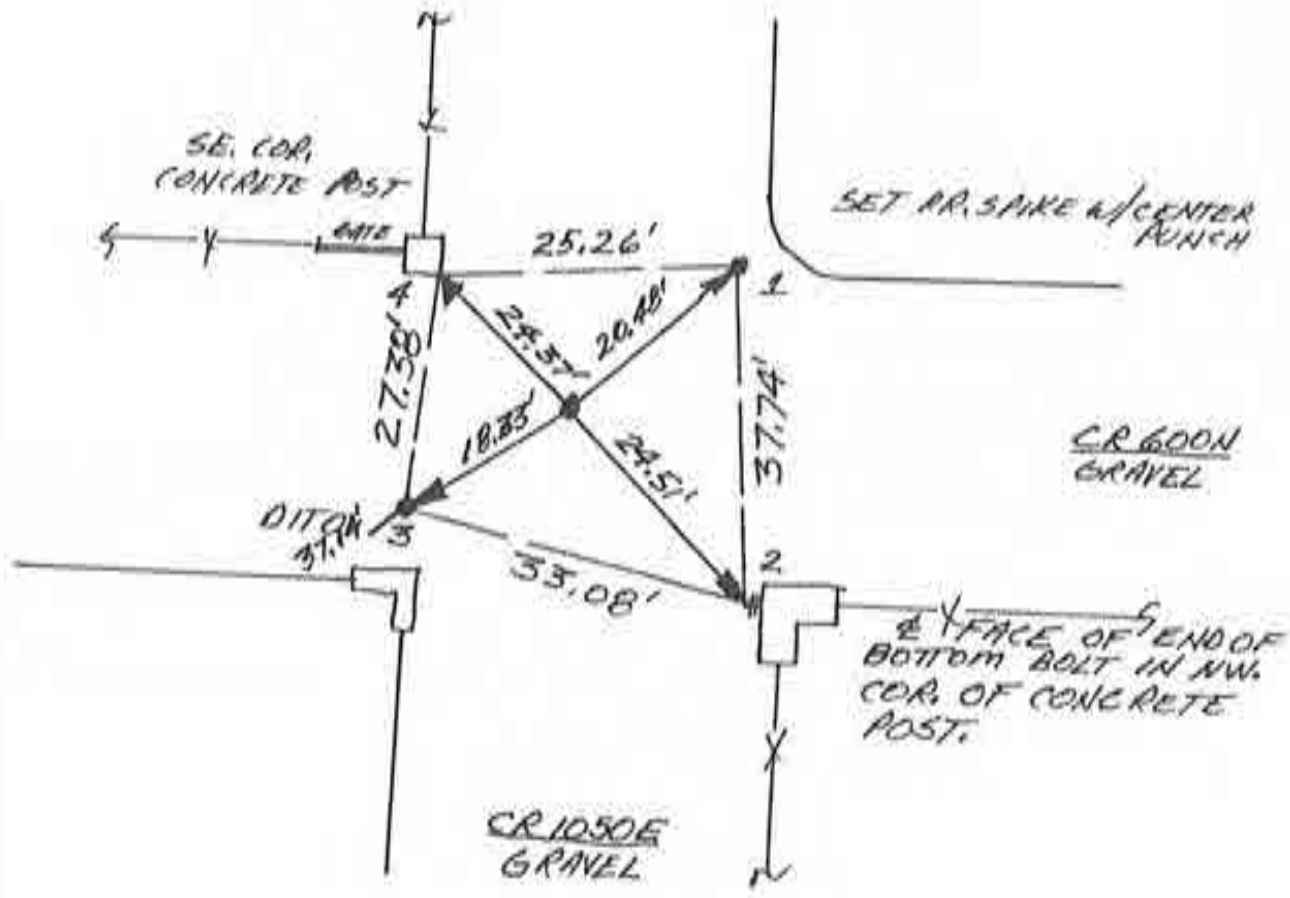
THANKS FOR THE USE OF THE ADDITIONAL REFERENCE INFORMATION FOR THE COUNTY  
THOMAS L. NEWPORT

# T. 28 N. R. 3 E.



N  
 ↑  
0 SCALE

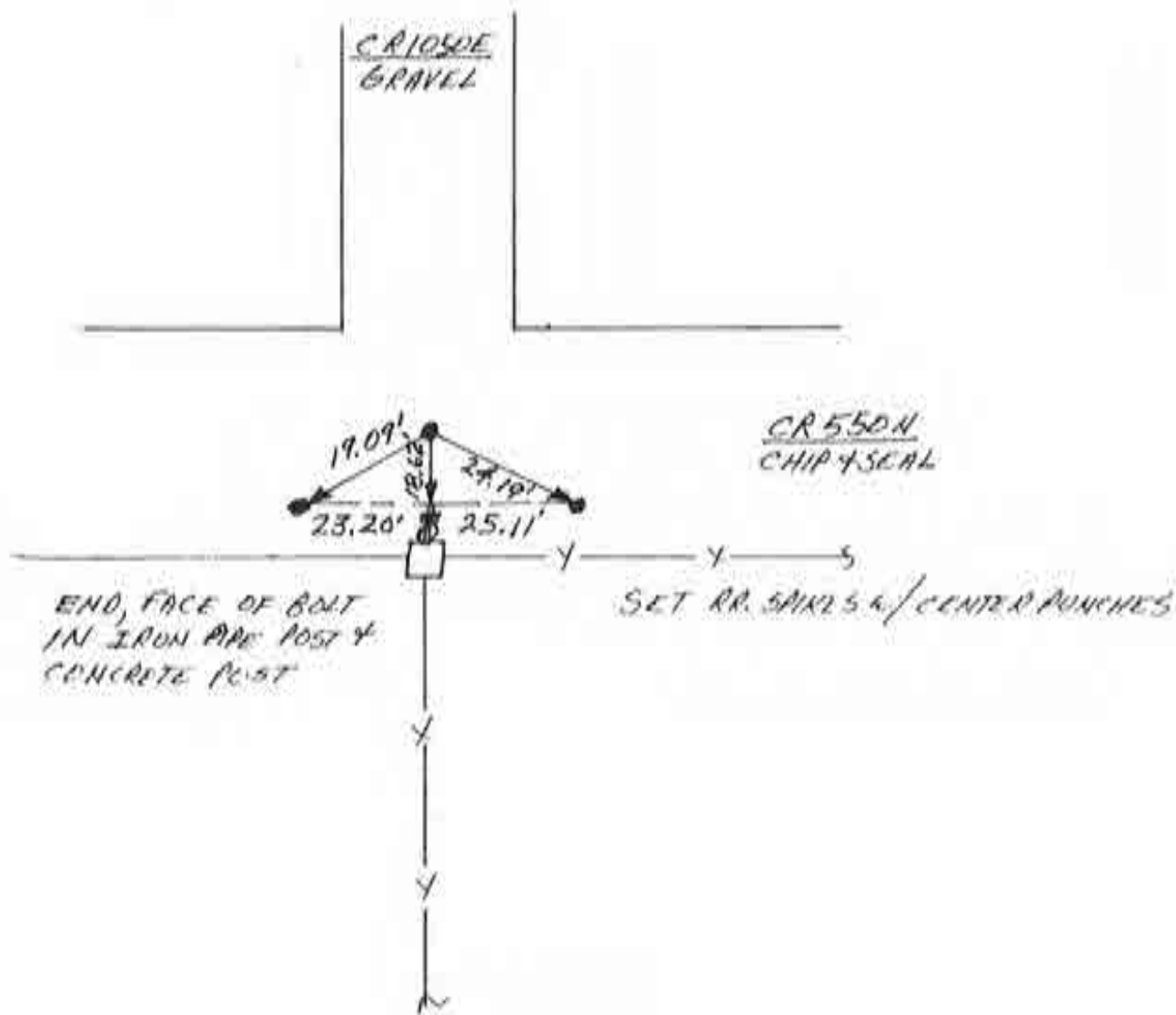
1. WEDS. 6 JUNE '90 DLA RLS 0537, A MAYER & SONS FOUND RR SPIKE @ INTERSECTION & SET CENTER PUNCH. SET REFS; WILL DIG. FOUND SPIKE'S REFS  
 1. = 20.48' ; 2. = 24.51' ; 3. = 18.33' ; 4. = 24.37'.
2. SUN 26 AUG '90 DUB 6.5' X 10' X 3.5' DEEP HOLE & FOUND NO POST, NO PIT, NO STONE. FOUND SEVERAL SMALL PIEZED STONES APPEARING TO BE INDIGENOUS, & NATURALLY OCCURRING ALONG W/ TWO LARGE GRANITE PIECES IN EXTREME SW. COR. OF PIT. WILL REPLACE SPIKE. INTERSECTION APPEARS TO HAVE BEEN EXCAVATED FOR DRAINAGE STRUCTURES NEARBY.
3. TUES 4 SEPT '90 SET RR S. N/C. A. @ FOUND SPIKE'S REFS, W/PIT FOR Ø.



NORTH 1/4 COR. SEC. 27

N  
↑  
SCALE

1. WED 6 JUNE '90 DIA RLS 0537, AMAYER  $\phi$ ;  
FOUND RR SPIKE & R/W SP117 + FIELD DIVISION  
& SET CENTER PUNCH; SET REFS. NO TYPIN DIG

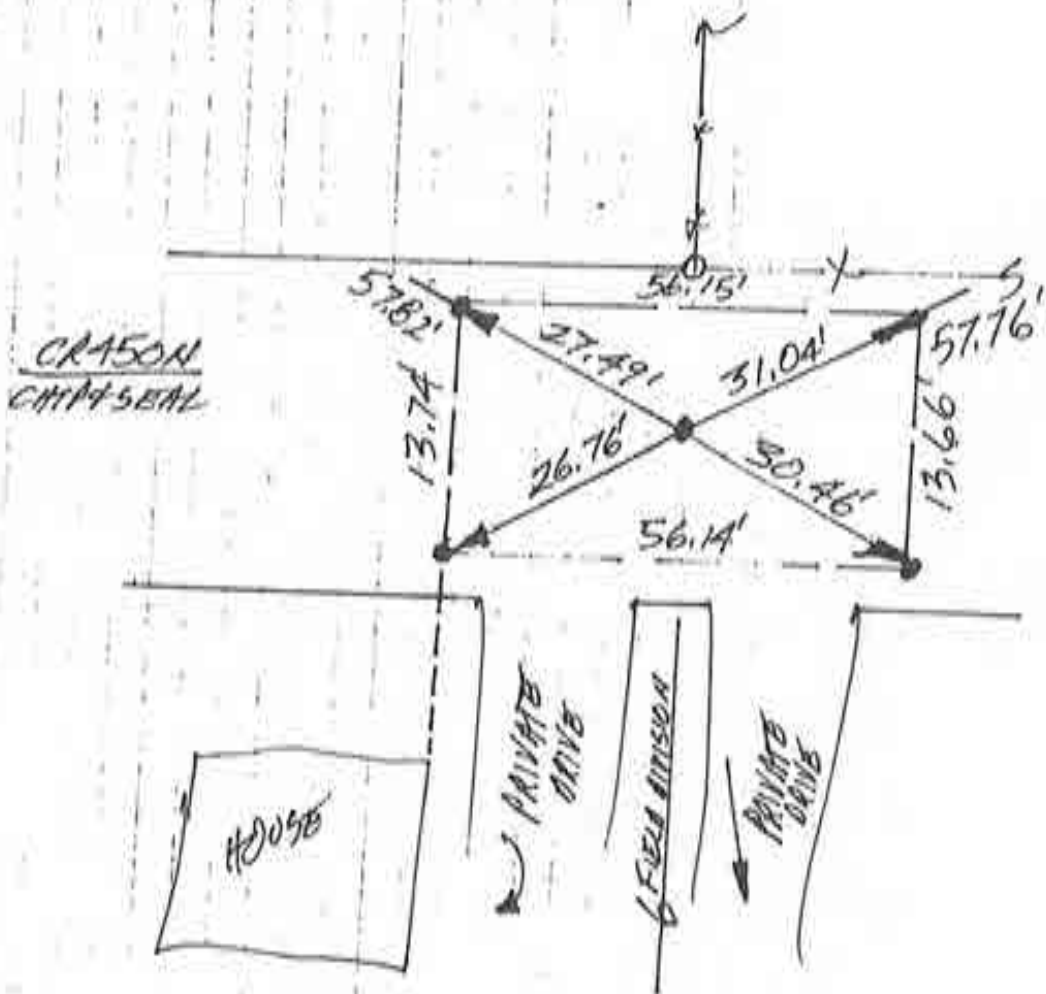


CENTER SEC. 27



N  
SCALE

1. TUES 14 AUG '90 OLA RLS 0537 P. MAYER &  
 FOUND 20# COMMON NAIL SPIKE @ CR/W SPLIT +  
 FIELD DIVISIONS. SPIKE WAS BROKEN OFF @  
 6" IN LENGTH, REPLACED W/ RR. SPIKE W/ CENTER  
 PUNCH. GET REFS; NO TYPIN DIG.



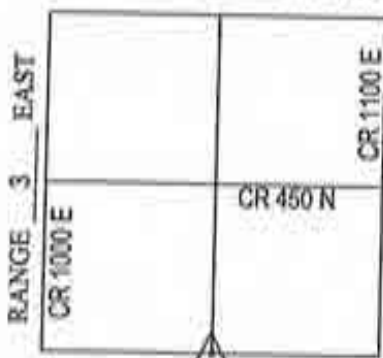
CENTER SEC. 34

# CORNERSTONE RECORD BOOK

## SITE MAP

SECTION 34

TOWNSHIP 28 NORTH



Witnessed by: Cameron Harmon

OFFICE OF THE CASS COUNTY SURVEYOR, LOGANSPORT, INDIANA

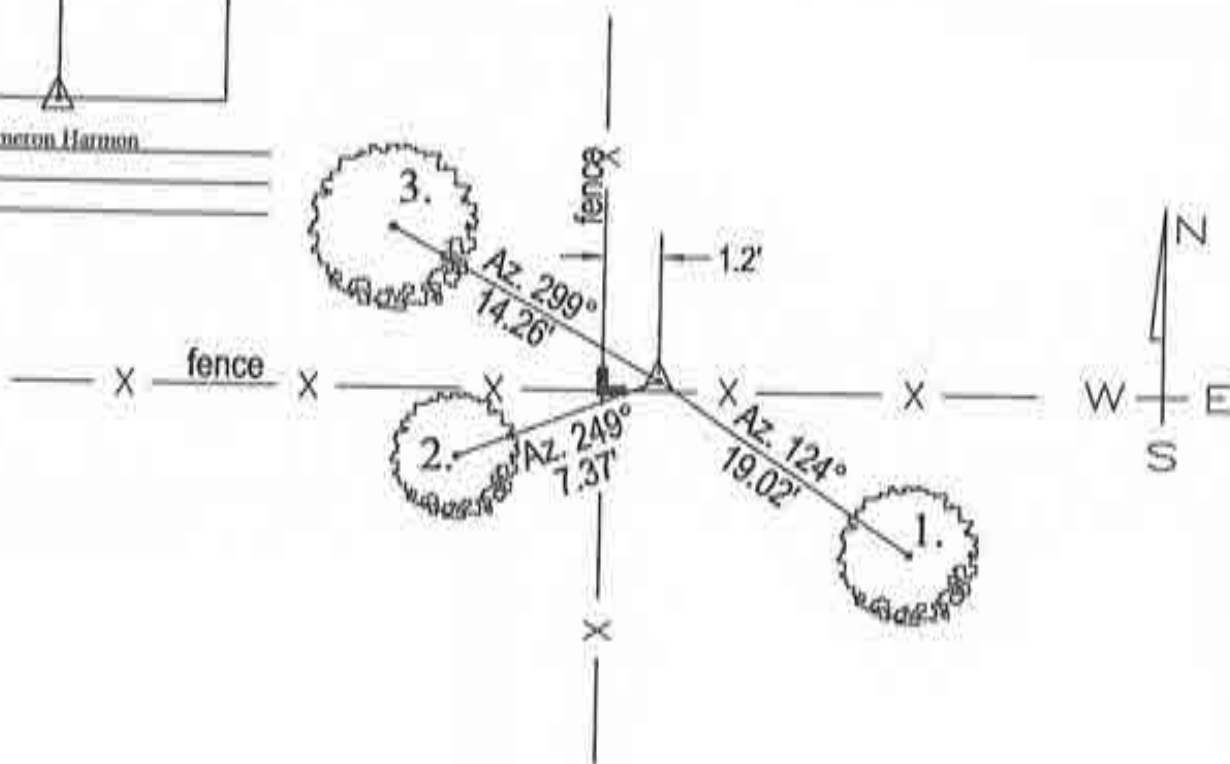
CORNER DESCRIPTION: SW CORNER SE 1/4 SEC. 34, TWP-28-N, RNG-3-E (O-25)

DATE RECOVERED: SEPTEMBER 3, 2009

CORNER RECOVERED BY: RANDALL MILLER

### SURVEYOR'S REPORT:

ON SEPTEMBER 3, 2009, A 12 INCH DIAMETER, 16" TALL STONE WAS FOUND APPROXIMATELY 5 INCHES BELOW GRADE WITH HIGH POINT INTACT. A 3" ANGLE IRON POST WITH EXISTING FENCE LINES SITUATED NORTH, SOUTH, EAST AND WEST FROM IT'S LOCATION, MEASURED 1.2' WEST OF THE FOUND STONE. NO DOCUMENTS WERE FOUND OR PROVIDED TO RANDALL MILLER AND ASSOCIATES, INC. INDICATING THE CORNER WAS EVER EXCAVATED.



MONUMENT SET: 12" DIA. 16" TALL STONE FOUND 5 INCHES BELOW GRADE WITH HIGH POINT

- REFERENCES:
1. MAG NAIL SET IN WEST FACE OF 12" DIA. TULIP TREE (MEAS. DIRECT)
  2. MAG NAIL SET IN NE FACE OF 8" DIA. ASH TREE (MEAS. DIRECT)
  3. MAG NAIL SET IN EAST FACE OF 18" DIA. WALNUT TREE (MEAS. DIRECT)
  4. 3" ANGLE IRON POST (MEAS. DIRECT)

### CERTIFICATION:

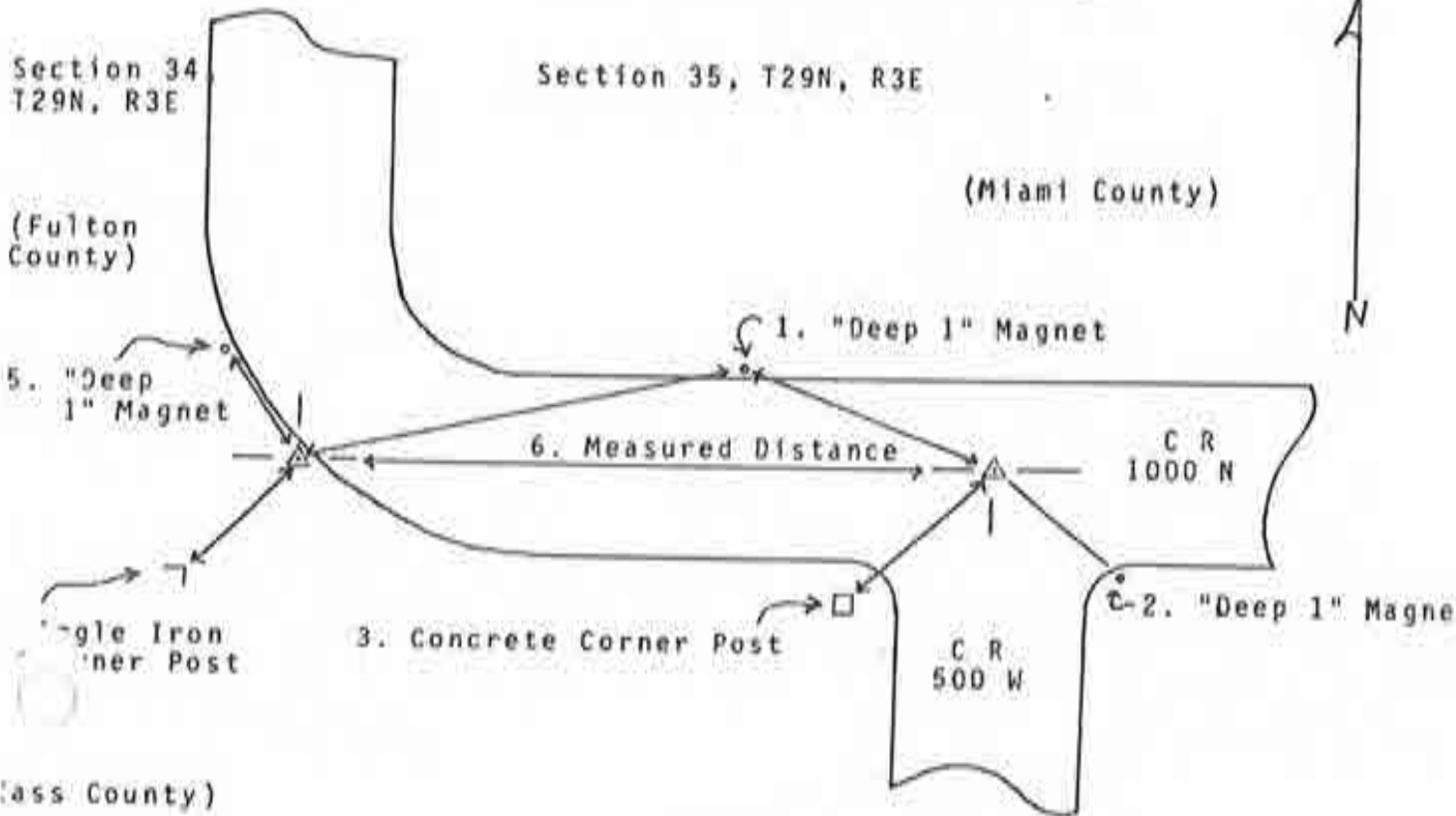
I, THE UNDERSIGNED, RANDALL MILLER, A LAND SURVEYOR REGISTERED IN THE STATE OF INDIANA UNDER I.C. 25-31, DO HEREBY CERTIFY THAT I HAVE RECOVERED THE CORNER HEREON SHOWN AND DESCRIBED.

*Randall Miller*  
 RANDALL D. MILLER  
 R.L.S. #880001



Corner O-25

MIAMI COUNTY SECTION CORNER



REFERENCES

1. "Deep 1" Magnet 46.16' NW of East Stone and 92.56' NE of West Stone
2. "Deep 1" Magnet 32.42'
3. NE Corner Concrete Corner Post 23.94'
4. NE Corner Angle Iron Corner Post 26.63'
5. "Deep 1" Magnet 21.99'
6. Measured Distance Between Monuments 136.30'

Found Corner

Obliterated Corner

Lost Corner

Comments: DOUBLE CORNER

Found both stones replaced both with 3/4" rebars with Aluminum Miami County Survey Caps

Date August 6, 1984 Certified by G D Deeds LSO 50476

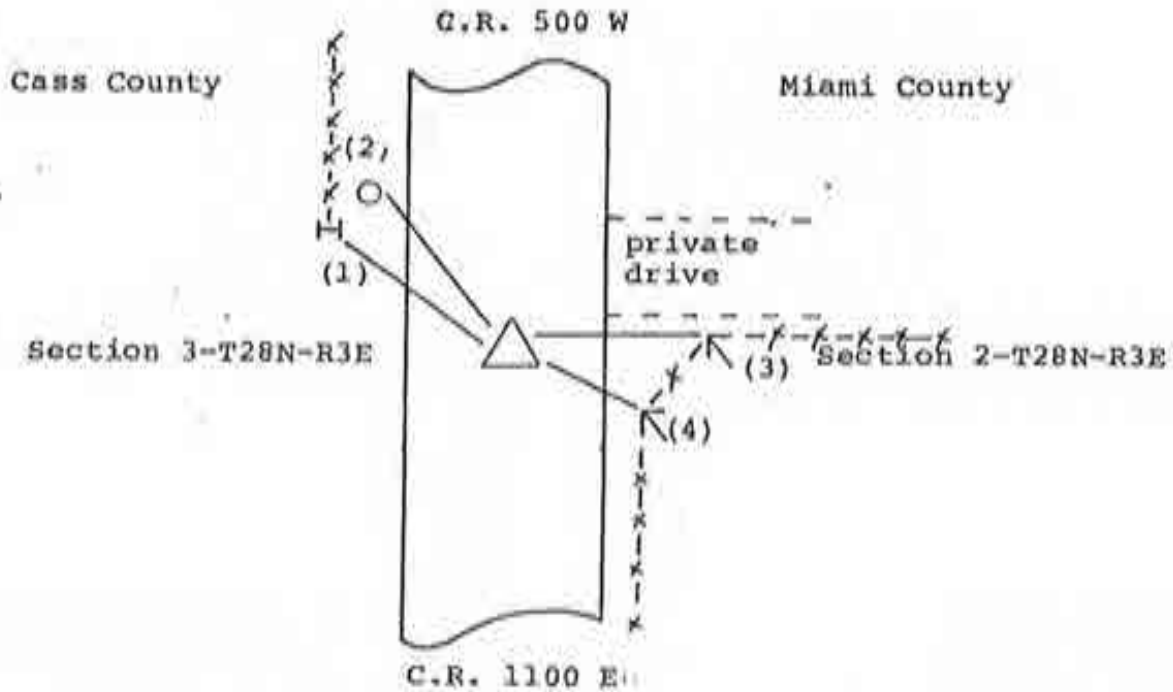
Checked- November 29, 1988

Location A-13a A-13b

Corner Q-1 2009 Project NE. COR. SEC. 2

7/68

MIAMI COUNTY SECTION CORNER



References

- |     |                                                  |        |
|-----|--------------------------------------------------|--------|
| (1) | Southeast face of 6" iron corner post            | 27.51' |
| (2) | P.K. nail in east face of 8" wooden utility pole | 31.33' |
| (3) | Northwest corner of 2" angle iron fence post     | 32.8'  |
| (4) | Northwest corner of 2" angle iron fence post     | 23.46' |

- FOUND CORNER
- OBLITERATED CORNER
- LOST CORNER

COMMENTS: Found iron pin and removed it. Set a 7/8" iron rebar with a Miami County Surveyor's cap where pin was removed from.

CERTIFIED BY: Greg D. Deeds DATE: September 29, 1989

LS# : SO4767 LOCATION: A-14

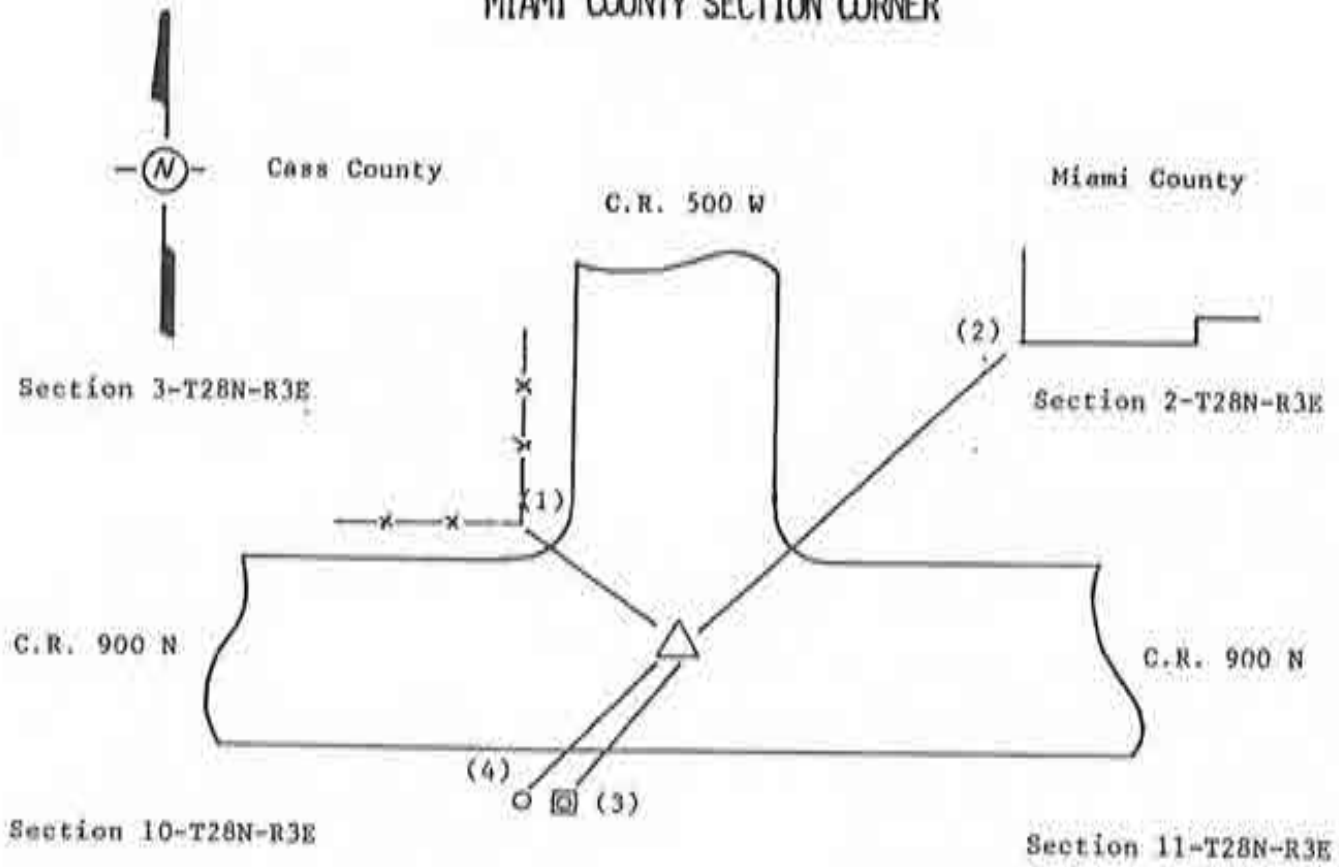
*EAST 1/4 COR. SEC. 3*

Corner Q-3 2009 Project





# MIAMI COUNTY SECTION CORNER



### References

- |                                                                       |        |
|-----------------------------------------------------------------------|--------|
| (1) Southeast corner of 2" angle iron corner post                     | 32.20' |
| (2) Southwest corner brick foundation of two story white frame house  | 88.15' |
| (3) Center and top of 2" iron corner post broken off at concrete base | 22.77' |
| (4) P.K. nail in north side of 8" wooden utility pole                 | 24.82' |

- FOUND CORNER
- OBLITERATED CORNER
- LOST CORNER

COMMENTS: An 18" iron rod found beside stone and removed. Stone was found 8" deep with no apparent markings and removed. Set a Miami County Surveyor's monument where rod was.

CERTIFIED BY: Greg D. Denda      DATE: July 24, 1986

LS# : 80476      LOCATION: A-15

Checked- November 29, 1988

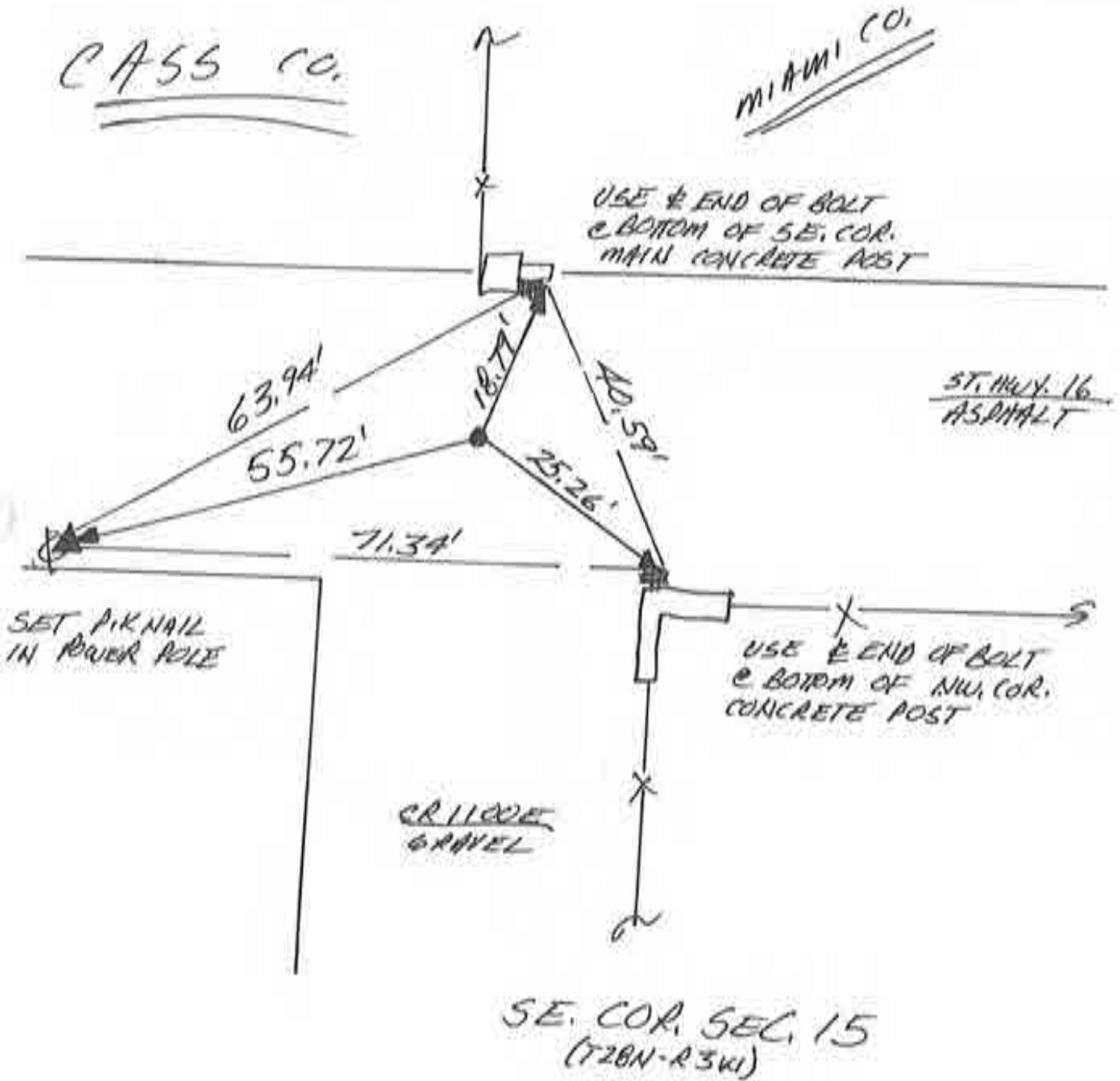
SE. COR. SEC. 3

## Corner Q-5 2009 Project

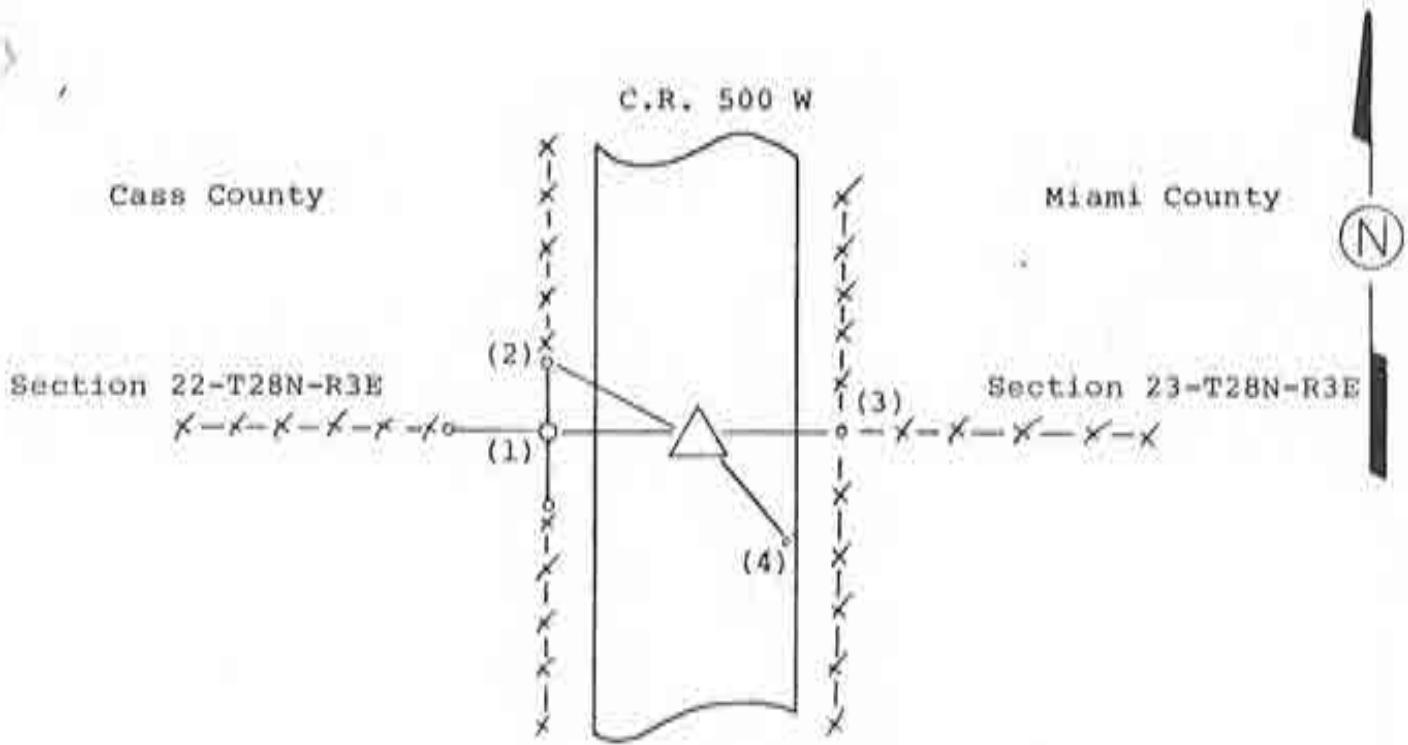


N  
↑  
NO SCALE

1. THURS. 20 SEPT '90 OLA RLS 0537 P. MAHER J.  
FOUND HOLE IN PAVEMENT W/ STRONG METAL SOUNDING  
BELOW WHICH IS THE ONLY METAL SOUNDING IN THE  
INTERSECTION, & SET RR SPIKE W/ CENTER PUNCH OVER  
SOUNDING. SET REFS. MIAMI CO. HAS NO REFS HERE.



# MIAMI COUNTY SECTION CORNER



### References

1)	P.K. nail in east face of 6" woodne corner post	18.91'
2)	P.K. nail in east face of 4" wooden fence post	20.72'
3)	West face of 2" iron corner post	18.15'
4)	Deep one magnet, orange, buried 6" deep in the road edge	12.86'

- FOUND CORNER
- OBLITERATED CORNER
- LOST CORNER

COMMENTS: No stone or other evidence was found. Set a 3/4", 3' long aluminum rod with a Miami County Surveyor's cap by split of and on line north & south, with existing fencelines.

CERTIFIED BY: Greg D. Deeds      DATE: September 7, 1989

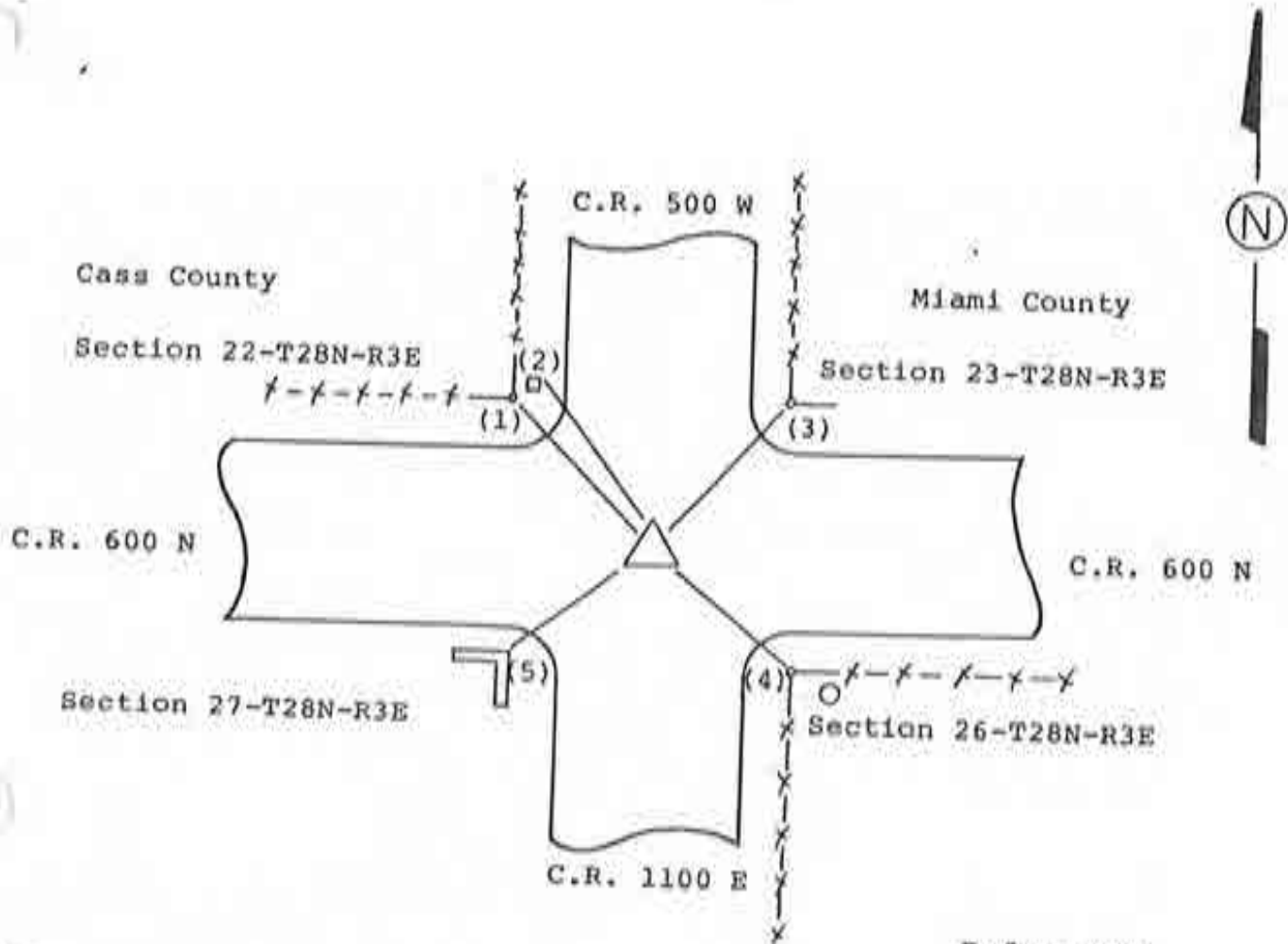
LS# : 80476      LOCATION: A-20

64

*EAST 1/4 COR. SEC. 22*

Corner Q-15, 2009 Project

# MIAMI COUNTY SECTION CORNER



### References

- |                                                    |        |
|----------------------------------------------------|--------|
| (1) Southeast face of 2" iron corner post          | 29.60' |
| (2) Northeast corner of buried telephone cable box | 29.32' |
| (3) Southwest face of 2" iron corner post          | 26.83' |
| (4) Northwest face of 2" iron corner post          | 28.09' |
| (5) Northeast corner of concrete corner post       | 27.12' |

- FOUND CORNER  (5)
- OBLITERATED CORNER
- LOST CORNER

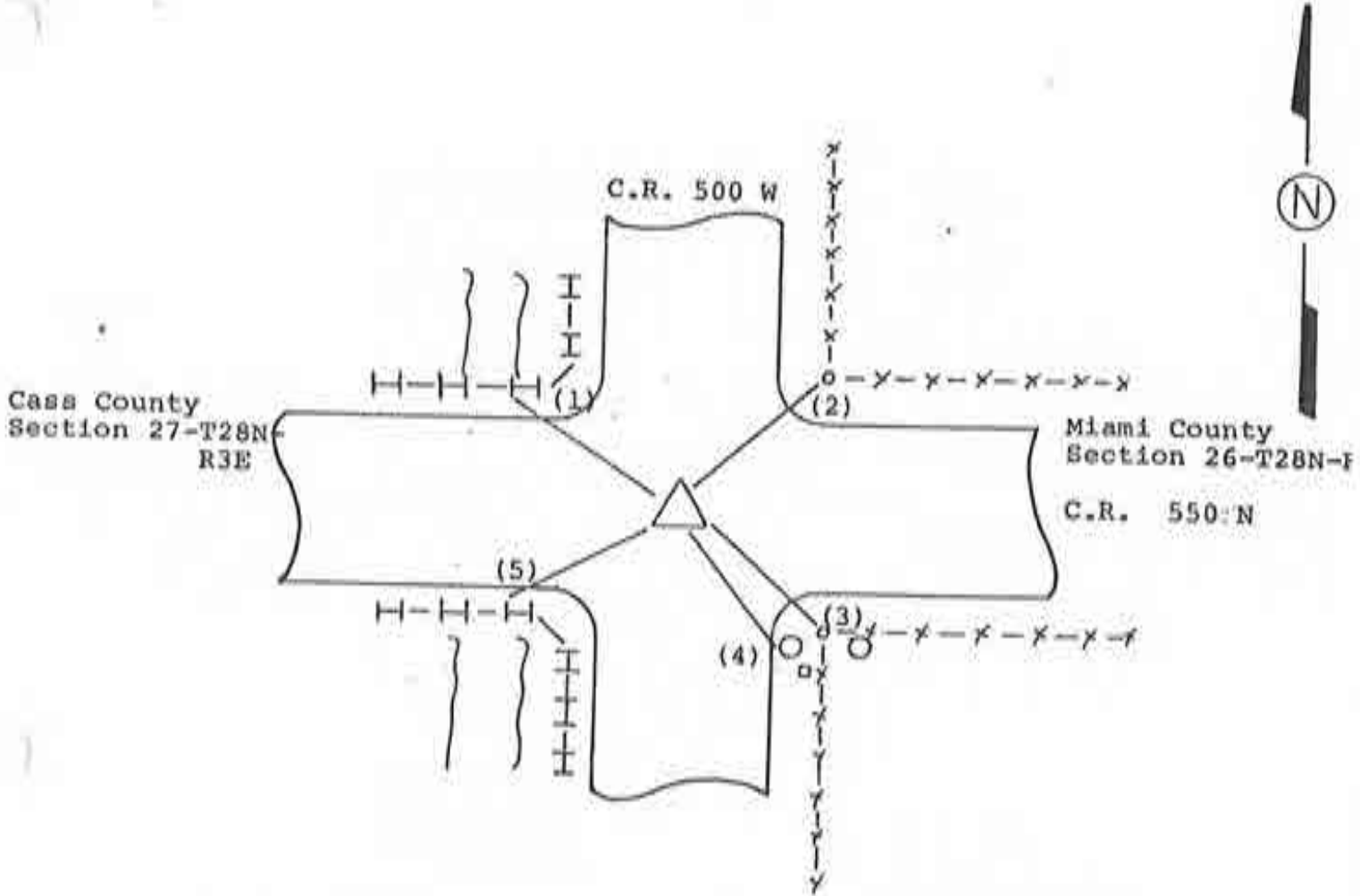
COMMENTS: No stone or other evidence was found. Set a 3/4", 3'  
long aluminum rod with a Miami County Surveyor's cap by split of  
existing fencelines.

CERTIFIED BY: Greg D. Deeds DATE: September 7, 1989

LS#: 80476 LOCATION: A-21

63 Corner Q-17 2009 Project NE, COR. SEC. 27

# MIAMI COUNTY SECTION CORNER



### References

- |                                                                                                        |  |        |
|--------------------------------------------------------------------------------------------------------|--|--------|
| (1) Southwest corner of I-beam guardrail                                                               |  | 28.29' |
| (2) Southwest face of 4" iron concrete filled corner post                                              |  | 28.67' |
| (3) Northwest face of 5" iron corner post                                                              |  | 26.11' |
| FOUND CORNER <input checked="" type="checkbox"/> (4) P.K. nail in west face of 10" wooden utility pole |  | 24.95' |
| OBLITERATED CORNER <input type="checkbox"/> (5) Northwest corner of I-beam guardrail                   |  | 25.55' |
| LOST CORNER <input type="checkbox"/>                                                                   |  |        |

COMMENTS: Railroad spike found and removed. Two stones and wooden stake found over stone found 5' deep and marked "27-26". Removed stone and set a Miami County Surveyor's monument over "+".

CERTIFIED BY: Greg D. Deeds      DATE: August 8, 1988

Ls# : 80476      LOCATION: A-22

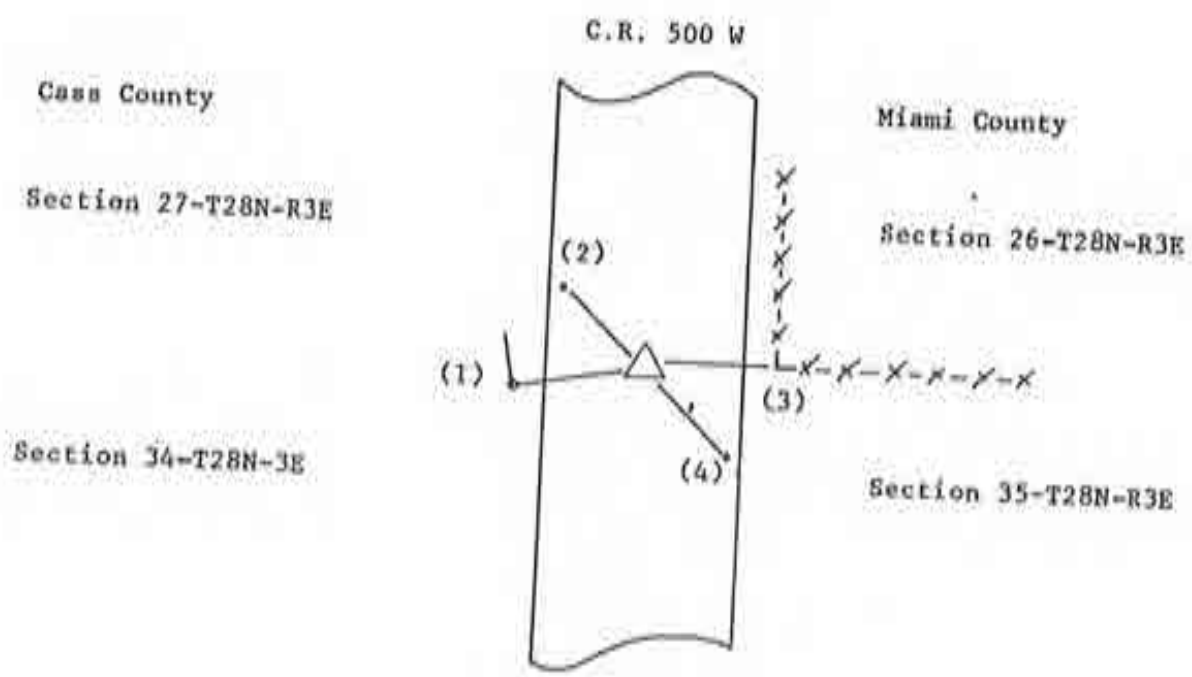
Checked- November 29, 1988

Corner Q-19 2009 Project *EAST 1/4 COR. SEC. 27*

62

~~11~~

# MIAMI COUNTY SECTION CORNER



### References

- |                                                         |        |
|---------------------------------------------------------|--------|
| (1) Base at concrete of 1" iron brace post              | 15.55' |
| (2) Deep one magnet, white, buried 5" deep in road edge | 17.63' |
| (3) Southwest corner of 2" angle iron corner post       | 15.72' |
| (4) Deep one magnet, blue, buried 3" deep in road edge  | 29.97' |

FOUND CORNER

OBLITERATED CORNER

LOST CORNER

COMMENTS: No stone or other evidence was found. Set a 5/8", 3' long aluminum rod with a Miami County Surveyor's cap by the split of the existing fence lines.

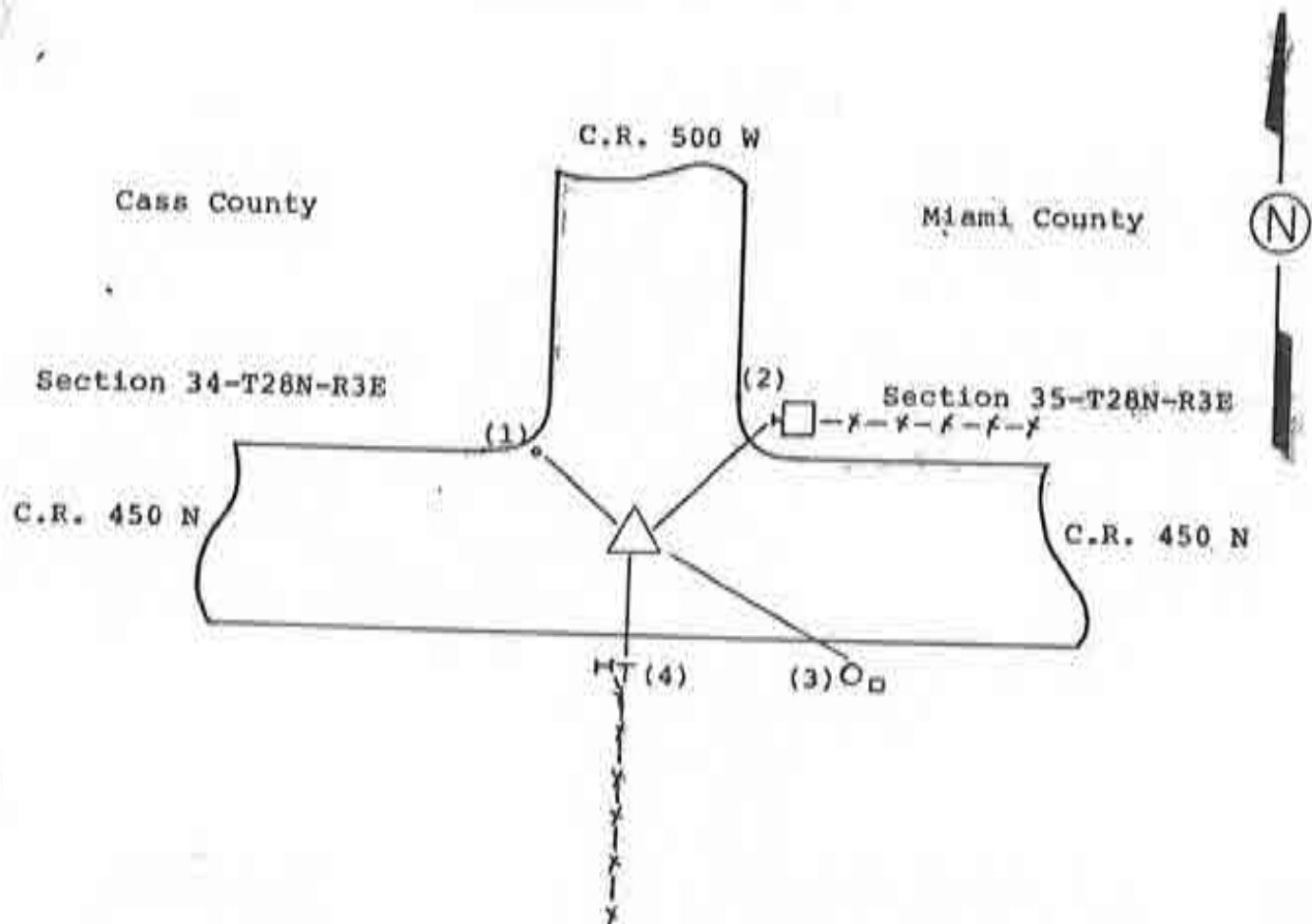
CERTIFIED BY: Greg D. Deeds DATE: August 19, 1986

LS# : 80476 LOCATION: A-23  
 Checked- November 29, 1988

Corner Q-21 2009 Project *NE. COR. SEC. 34*

*4-17*

# MIAMI COUNTY SECTION CORNER



### References

- |                                                          |        |
|----------------------------------------------------------|--------|
| (1) Deep one magnet, orange, buried 6" deep in road edge | 22.06' |
| (2) Bottom bolt west face of 16" concrete corner post    | 24.10' |
| (3) P.K. nail in north face of 8" wooden utility pole    | 39.06' |
| (4) Surveyor's witness post                              | 17.71' |

- FOUND CORNER
- OBLITERATED CORNER
- LOST CORNER

COMMENTS: Three railroad spikes found and removed. No stone was found.  
Set a 3/4", 3' long aluminum rod with a Miami County Surveyor's cap  
where spike farthest to the north and east was removed from. One rail-  
road spike was .53'W & 1.63'S and the other spike was .25'W & .82'S of  
where monument was set.

CERTIFIED BY: Greg D. Deeds      DATE: September 7, 1989

LS# : S0476      LOCATION: A-24

60

Corner Q-23 2009 Project

EAST 1/4 COR. SEC. 34